

Ceylon Government Gazette

Published by Authority.

No. 6,847 — FRIDAY, JANUARY 12, 1917.

PART I.—General : Minutes, Proclamations, Appointments, and General Government Notifications. | PART III.—Provincial Administration.
 PART II.—Legal and Judicial. | PART IV.—Land Settlement.
 PART V.—Mercantile, Marine, Municipal, Local, &c.

Separate paging is given to each Part, in order that it may be filed separately.

Part IV.—Land Settlement.

	PAGE		PAGE
Preliminary Notices	5	Final Orders	15

PRELIMINARY NOTICES.

Colombo Notice No. 6,126.

Notice under "The Waste Lands Ordinances of 1897, 1899, 1900, and 1903."

TAKE notice that unless within three months from January 12, 1917, the persons, if any, who claim any interest in the land hereinafter mentioned appear before the Assistant Government Agent of the Colombo and Negombo Districts of the Western Province, at his office in Colombo, and make claim in person or in writing to the said land or to some interest therein :

Such Assistant Government Agent, in pursuance of the powers in him vested by the said Ordinances, will declare by writing under his hand that the said land, to which no claim has been made, is the property of the Crown.

A. P. BOONE,
 Assistant Government Agent,
 Colombo and Negombo Districts.

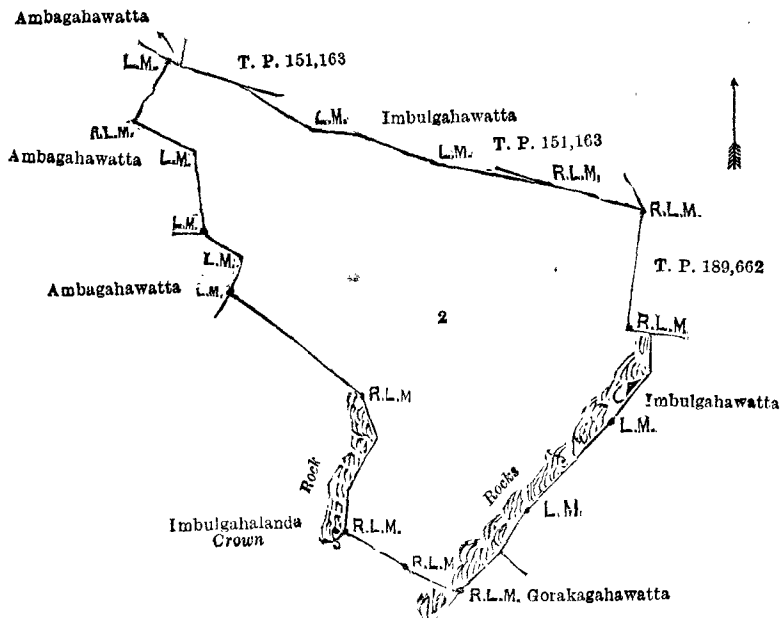
Description of the Land referred to.

The following lot situated in the village of Kandumulla, in Meda pattu of Siyane korale west, in the Colombo District of the Western Province, as described in the annexed diagram :—

Preliminary plan 16,190.

Lot.	Name of Land.	Extent, A. R. P.
2 ..	Imbulgahalanda	5 2 35

and bounded as follows : on the north by Ambagahawatta claimed by K. Samanchiya and others, land depicted in title plan No. 151,163, Imbulgahawatta settled on Don Davith Ranasinghe of Koslandewela, and land depicted in title plan No. 151,163 ; on the east by land depicted in title plan No. 189,662 ; on the south-east by Imbulgahawatta claimed by R. D. A. Gunasekera and Gorakagahawatta claimed by Don Elias Gunasekera ; on the south-west by Imbulgahalanda, Crown ; and on the west by Ambagahawatta settled on Kettamaladewage Agoris Fernando of Kandumulla and Ambagahawatta claimed by K. Samanchiya.



Surveyor-General's Office,
Colombo, October 31, 1916.

Scale of 4 Chains to an Inch.

C. R. LUNDIE,
for Surveyor-General.

Colombo Notice No. 6,127.

Notice under "The Waste Lands Ordinances of 1897, 1899, 1900, and 1903."

TAKE notice that unless within three months from January 12, 1917, the persons, if any, who claim any interest in the land hereinafter mentioned appear before the Assistant Government Agent of the Colombo and Negombo Districts of the Western Province, at his office in Colombo, and make claim in person or in writing to the said land or to some interest therein :

Such Assistant Government Agent, in pursuance of the powers in him vested by the said Ordinances, will declare by writing under his hand that the said land, to which no claim has been made, is the property of the Crown.

A. P. BOONE,
Assistant Government Agent,
Colombo and Negombo Districts.

Description of the Land referred to.

The following lot situated in the village of Dedigomuwa, in Palle pattu of Hewagam korale, in the Colombo District of the Western Province, as described in the annexed diagram :—

Preliminary plan 16,010.

Lot.	Name of Land.	Extent, A. R. P.
1	Kendehenawatta (reservation for road)	0 0 9

and bounded as follows : on the north by a road from Ranala to Dedigomuwa junction ; on the north-east by Nugawaralanda reserve ; on the south by Kendehenawatta, Crown land ; on the south-west by land depicted in title plan No. 243,449 ; and on the north-west by a road from Ranala to Dedigomuwa junction.



Surveyor-General's Office,
Colombo, October 18, 1915.

Scale of 4 Chains to an Inch.

C. R. LUNDIE,
for Acting Surveyor-General.

Colombo Notice No. 6,128.

Notice under "The Waste Lands Ordinances of 1897, 1899, 1900, and 1903."

TAKE notice that unless within three months from January 12, 1917, the persons, if any, who claim any interest in the lands hereinafter mentioned or in any one or more of such lands appear before the Assistant Government Agent of the Colombo and Negombo Districts of the Western Province, at his office in Colombo, and make claim in person or in writing to the said lands or any of them or to some interest therein :

Such Assistant Government Agent, in pursuance of the powers in him vested by the said Ordinances, will declare by writing under his hand that the said lands, or such of them as to which no claim has been made, are the property of the Crown.

A. P. BOONE,
Assistant Government Agent,
Colombo and Negombo Districts.

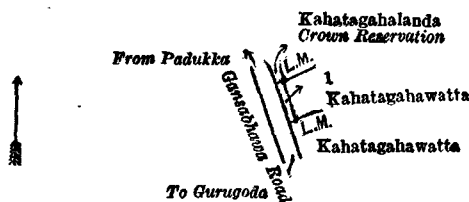
Description of the Lands referred to.

The following lots situated in the village of Malagala, in Meda pattu of Hewagam korale, in the Colombo District of the Western Province, as described in the annexed diagrams :—

I.—Preliminary plan 16,179.

Lot.	Name of Land.	Extent, A. R. P.
1	Kahatagahawatta (reservation for road)	0 0 2

and bounded as follows : on the north-east by Kahatagahawatta sold by the Crown to D. Don Elias Vedarala of Katawela ; on the south-east by Kahatagahawatta settled on D. Don Elias Vedarala of Katawela ; on the south-west by Gansabhawa road from Padukka to Gurugoda ; and on the north-west by Kahatagahalanda, Crown reservation.



Surveyor-General's Office,
Colombo, November 1, 1916.

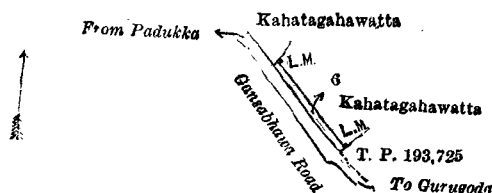
Scale of 4 Chains to an Inch.

C. R. LUNDIE,
for Surveyor-General.

II.—Preliminary plan 16,179.

Lot.	Name of Land.	Extent, A. R. P.
6	Kahatagahawatta (reservation for road)	0 0 6

and bounded as follows : on the north-east by Kahatagahawatta sold by the Crown to J. Someneris Appu of Malagala ; on the south-east by land depicted in title plan No. 193,725 ; on the south-west by Gansabhawa road from Padukka to Hurugoda ; and on the north-west by Kahatagahawatta claimed by B. Agonis.



Surveyor-General's Office,
Colombo, November 1, 1916.

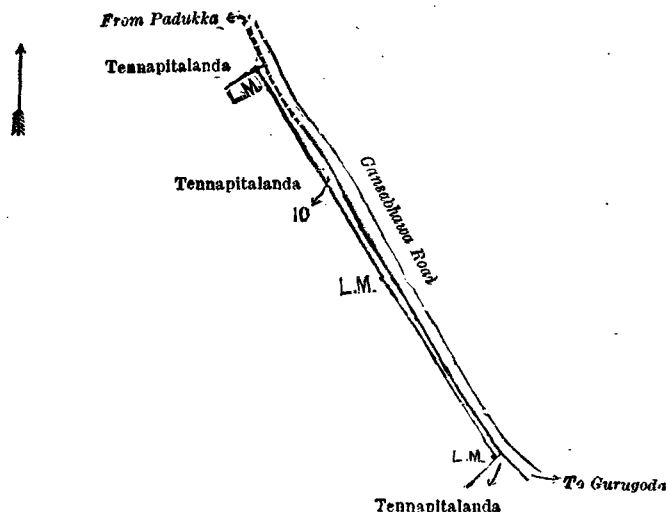
Scale of 4 Chains to an Inch.

C. R. LUNDIE,
for Surveyor-General.

III.—Preliminary plan 16,179.

Lot.	Name of Land.	Extent, A. R. P.
10	Tennapitalanda (reservation for road)	0 0 19

and bounded as follows : on the north-east by Gansabhawa road from Padukka to Gurugoda ; on the south-east by Tennapitalanda settled on R. D. Podisinno of Yatawatura ; on the south-west by Tennapitalanda sold by the Crown to W. D. Babusinno Weerakoon of Kalupalata ; and on the north-west by Tennapitalanda settled on E. Don Brampy of Malagala.



Surveyor-General's Office,
Colombo, November 1, 1916.

Scale of 4 Chains to an Inch.

C. R. LUNDIE,
for Surveyor-General.

Colombo Notice No. 6,129.

Notice under "The Waste Lands Ordinances of 1897, 1899, 1900, and 1903."

TAKE notice that unless within three months from January 12, 1917, the persons, if any, who claim any interest in the land hereinafter mentioned appear before the Assistant Government Agent of the Colombo and Negombo Districts of the Western Province, at his office in Colombo, and make claim in person or in writing to the said land or to some interest therein :

Such Assistant Government Agent, in pursuance of the powers in him vested by the said Ordinances, will declare by writing under his hand that the said land, to which no claim has been made, is the property of the Crown.

A. P. BOONE,
Assistant Government Agent,
Colombo and Negombo Districts.

Description of the Land referred to.

The following lot situated in the village of Matalana, in Udugaha pattu of Siyane korale east, in the Colombo District of the Western Province, as described in the annexed diagram :—

Preliminary plan 16,194.

Lot.	Name of Land.	Extent, A. R. P.
3	Yakadawalamukalana (reservation for road)	0 0 4

and bounded as follows : on the north-east by Yakadawalamukalana sold by the Crown to Adikari Arachchi Paranavidanalage Don Podi Sinno of Matalana ; on the south-east by land depicted in title plan No. 261,586 ; on the south-west by Yakadawalamukalana sold by the Crown to Adikari Arachchi Paranavidanalage Don Podi Sinno of Matalana ; and on the north-west by Yakadawalamukalana, Crown.



Surveyor-General's Office,
Colombo, November 14, 1916.

Scale of 4 Chains to an Inch.

C. R. LUNDIE,
for Surveyor-General.

Colombo Notice No. 6,130.

Notice under "The Waste Lands Ordinances of 1897, 1899, 1900, and 1903."

TAKE notice that unless within three months from January 12, 1917, the persons, if any, who claim any interest in the lands hereinafter mentioned or in any one or more of such lands appear before the Assistant Government Agent of the Colombo and Negombo Districts of the Western Province, at his office in Colombo, and make claim in person or in writing to the said lands or any of them or to some interest therein :

Such Assistant Government Agent, in pursuance of the powers in him vested by the said Ordinances, will declare by writing under his hand that the said lands, or such of them as to which no claim has been made, are the property of the Crown.

A. P. BOONE,
Assistant Government Agent,
Colombo and Negombo Districts.

Description of the Lands referred to.

The following lots situated in the village of Pirisyala, in Udugaha pattu of Hapitigam korale, in the Negombo District of the Western Province, as described in the annexed diagrams :—

I.—Preliminary plan 15,457.

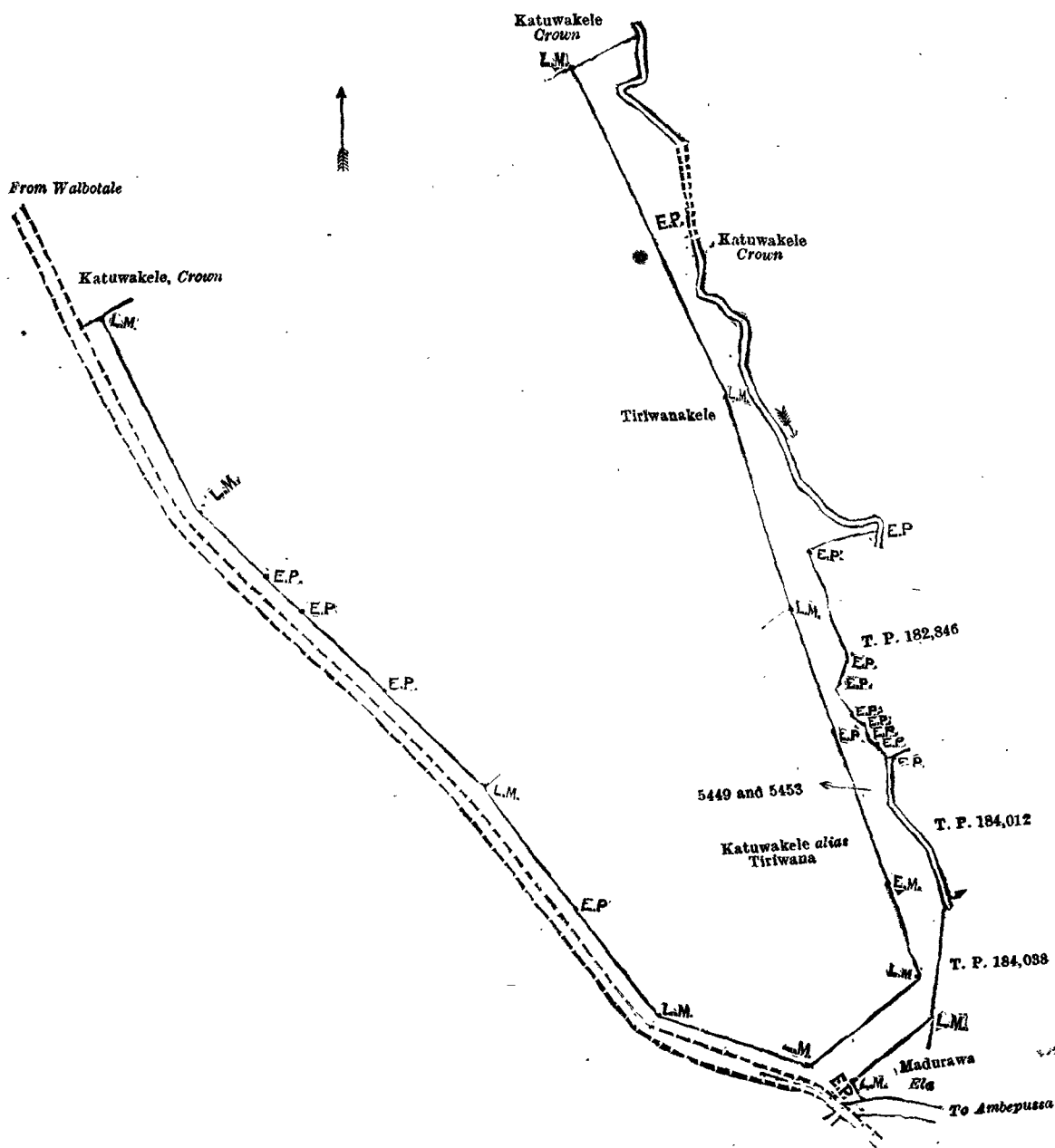
Lot.	Name of Land.	Extent, A. R. P.
5449	Katuwakele <i>alias</i> Tiriwana (reservation for stream and paddy fields)	2 1 10
5453	Tiriwanakele (reservation for minor road)	1 0 0
		3 1 10

and bounded as follows : on the north by Katuwakele, Crown, Tiriwanakele sold by the Crown to Don Charles Senanayake of Colombo, Katuwakele *alias* Tiriwana sold by the Crown to Don Charles Senanayake of Colombo, and Katuwakele, Crown ; on the east by Katuwakele, Crown, and lands depicted in title plans Nos. 182,846, 184,012, and 184,038 ; on the south by Madurawa sold by the Crown to Surasing Wijeratna Don John Perera of Wilwatta and ela ; and on the west by a road from Walbotale to Ambepussa.

[For Diagram see page 9.]

II.—Preliminary plan 15,457.

Lot.	Name of Land.	Extent, A. R. P.
5454	Tiriwanagodella (reservation for minor road and path)	0 3 38
5455	Do. (reservation for path)	0 0 9
		1 0 7



Surveyor-General's Office,
Colombo, August 9, 1916.

Scale of 4 Chains to an Inch.

C. R. LUNDIE,
for Surveyor-General.


and bounded as follows : on the north and north-east by a road from Walbotale to Ambepussa ; on the east by Katuwakele, Crown ; on the south by Tiriwanagodella sold by the Crown to Sir S. C. Obeyesekere and Don Charles Senanayake, both of Colombo ; on the south-west by Kohilawattakumbura claimed by Halpe Upasakarala ; on the west by Tiriwanagodella sold by the Crown to Sir S. C. Obeyesekere and Don Charles Senanayake, both of Colombo ; and on the north-west by village limits of Walbotale.

[For Diagram see page 10.]

III.—Preliminary plan 15,457.

Lot.	Name of Land.	Extent, A. R. P.
5460	Tiriwanagodella (reservation for threshing-floor)	0 0 5

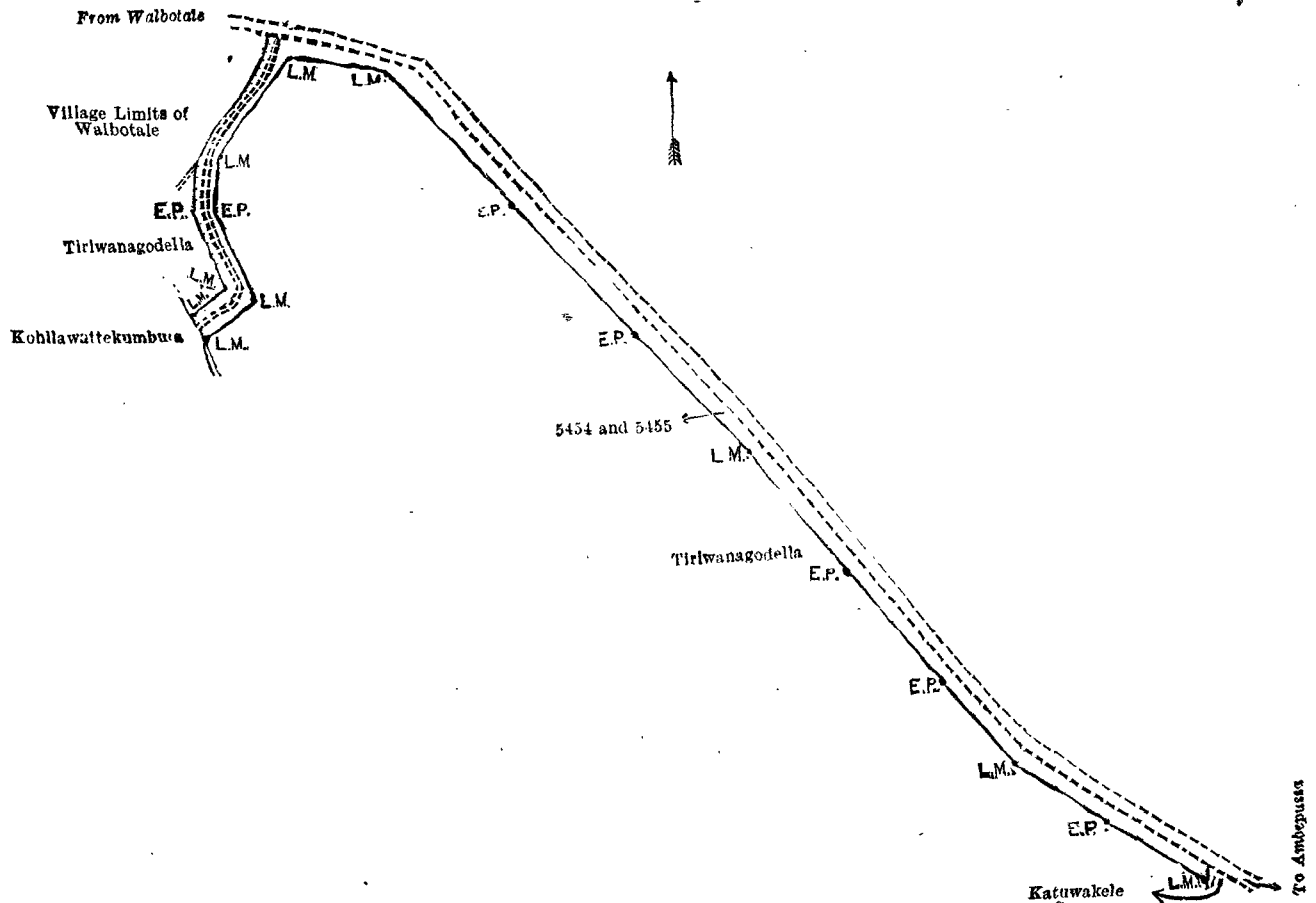
and bounded as follows : on the north, east, and south by Tiriwanagodella sold by the Crown to Sir S. C. Obeyesekere and Don Charles Senanayake, both of Colombo ; and on the west by Kohilawattakumbura claimed by Halpe Upasakarala and village limits of Walbotale.



Surveyor-General's Office,
Colombo, August 9, 1916.

Scale of 4 Chains to an Inch.

C. R. LUNDIE,
for Surveyor-General.



Surveyor-General's Office,
Colombo, August 9, 1916.

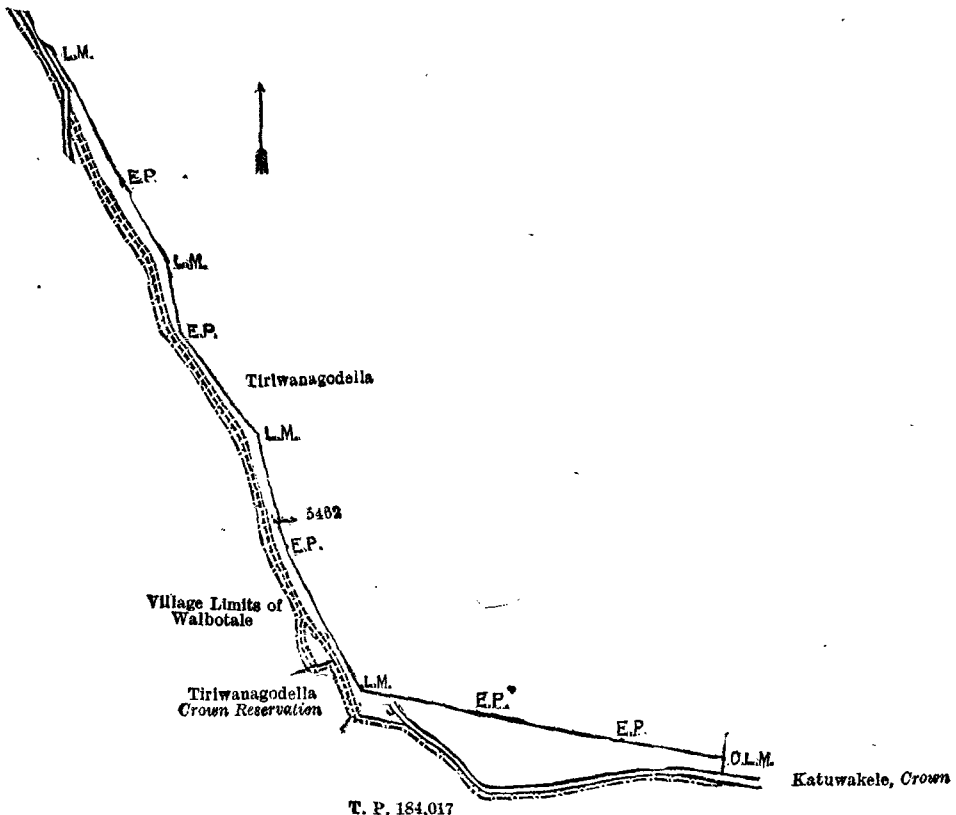
Scale of 4 Chains to an Inch.

C. R. LUNDIE,
for Surveyor-General.

IV.—Preliminary plan 15,457.

Lot.	Name of Land.	Extent, A. R. P.
5462	Tiriwanagodella (reservation for the path and paddy field)	0 3 26

and bounded as follows: on the north by Tiriwanagodella sold by the Crown to Sir S. C. Obeyesekere and Don Charles Senanayake, both of Colombo; on the east by Katuwakele, Crown; on the south by land depicted in title plan No. 184,017; and on the south-west by Tiriwanagodella, Crown reservation, and village limits of Walbotale.



T. P. 184,017

Surveyor-General's Office,
Colombo, August 9, 1916.

Scale of 4 Chains to an Inch.

C. R. LUNDIE,
for Surveyor-General.

Colombo Notice No. 6,131.**Notice under "The Waste Lands Ordinances of 1897, 1899, 1900, and 1903,"**

TAKE notice that unless within three months from January 12, 1917, the persons, if any, who claim any interest in the lands hereinafter mentioned or in any one or more of such lands appear before the Assistant Government Agent of the Colombo and Negombo Districts of the Western Province, at his office in Colombo, and make claim in person or in writing to the said lands or any of them or to some interest therein :

Such Assistant Government Agent, in pursuance of the powers in him vested by the said Ordinances, will declare by writing under his hand that the said lands, or such of them as to which no claim has been made, are the property of the Crown.

A. P. BOONE,
Assistant Government Agent,
Colombo and Negombo Districts.

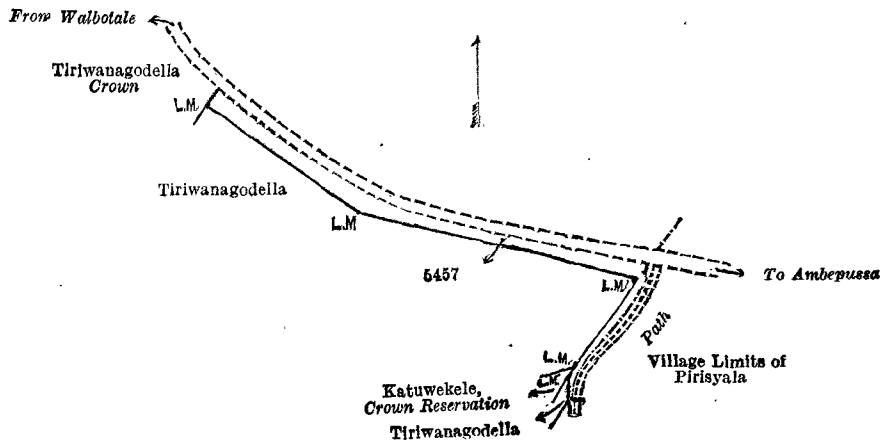
Description of the Lands referred to.

The following lots situated in the village of Walbotale, in Udugaha pattu of Hapitigam korale, in the Negombo District of the Western Province, as described in the annexed diagrams :—

I.—Preliminary plan 15,457.

Lot.	Name of Land.	Extent, A. R. P.
5457	Tiriwanagodella (reservation for minor road and path)	0 1 18

and bounded as follows : on the north and north-east by a road from Walbotale to Ambepussa ; on the south-east by a path and village limits of Pirisyala ; on the south by Tiriwanagodella sold by the Crown to Sir S. C. Obeyesekere and Don Charles Senanayake, both of Colombo, Katuwekele, Crown reservation, and Tiriwanagodella sold by the Crown to Sir S. C. Obeyesekere and Don Charles Senanayake, both of Colombo ; on the south-west by Tiriwanagodella sold by the Crown to Sir S. C. Obeyesekere and Don Charles Senanayake, both of Colombo ; and on the north-west by Tiriwanagodella Crown.



Surveyor-General's Office,
Colombo, November 1, 1916,

Scale of 4 Chains to an Inch.

C. R. LUNDIE,
for Surveyor-General.

II.—Preliminary plan 15,457.

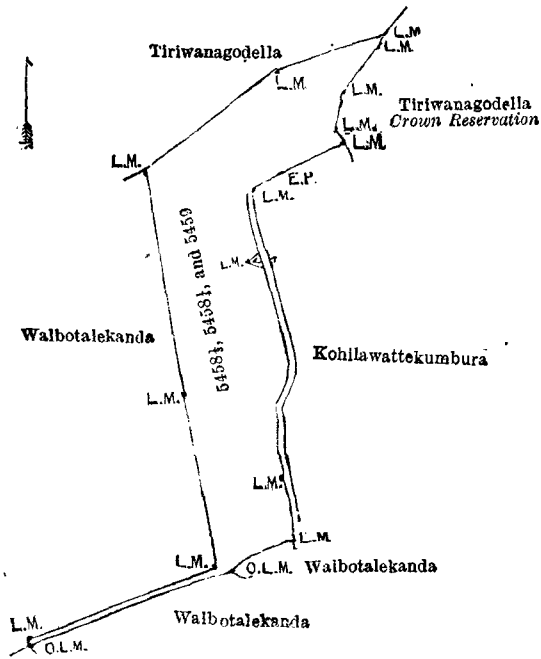
Lot.	Name of Land.	Extent, A. R. P.
5458 $\frac{1}{2}$	Katuwekele (reservation for paddy field)	2 0 16
5458 $\frac{1}{4}$	Do. (reservation for a road)	0 0 5
5459	Tiriwanagodella (reservation for threshing-floor)	0 0 7
		2 0 28

and bounded as follows : on the north by Tiriwanagodella sold by the Crown to Sir S. C. Obeyesekere and Don Charles Senanayake, both of Colombo ; on the east by Tiriwanagodella, Crown reservation, and Kohilawattekumbura claimed by Halpe Upasakarala ; on the south by Walbotalekanda sold by the Crown to Don Charles Senanayake of Colombo, and Walbotalekanda claimed by P. Simon Senanayake ; on the west by Walbotalekanda sold by the Crown to Sir S. C. Obeyesekere and Don Charles Senanayake, both of Colombo ; and on the north-west by Tiriwanagodella sold by the Crown to Sir S. C. Obeyesekere and Don Charles Senanayake, both of Colombo.

[For Diagram see page 12.]

III.—Preliminary plan 15,457.

Lot.	Name of Land.	Extent, A. R. P.
5463	Tiriwanagodella (reservation for the path and paddy field)	0 1 35

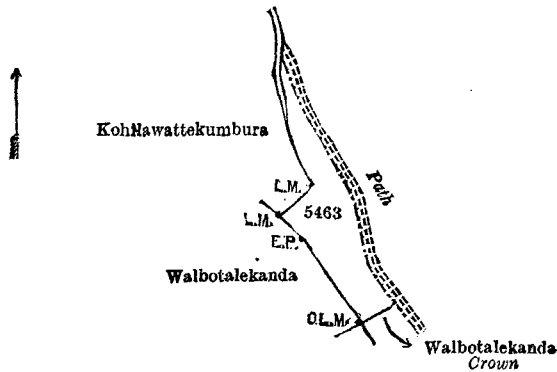


Surveyor-General's Office,
Colombo, August 24, 1916.

Scale of 4 Chains to an Inch.

A. J. WICKWAR,
for Surveyor-General.

and bounded as follows : on the north-east by a path ; on the south-east by Walbotalekanda, Crown ; on the south-west by Walbotalekanda claimed by P. Simon Senanayake ; and on the west by Kohilawattekumbura claimed by Ha Upasakarala.



Surveyor-General's Office,
Colombo, August 24, 1916.

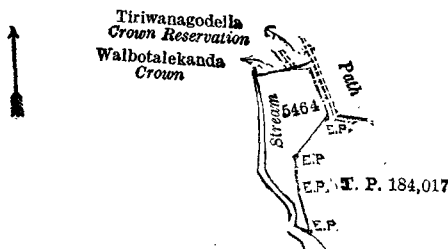
Scale of 4 Chains to an Inch.

A. J. WICKWAR,
for Surveyor-General.

IV.—Preliminary plan 15,457.

Lot.	Name of Land.	Extent, A. R. P.
5464	Tiriwanagodella (reservation for the path and paddy field)	0 1 2

and bounded as follows : on the north by Tiriwanagodella, Crown reservation ; on the north-east by path ; on the east by land depicted in title plan No. 184,017 ; on the south-west and west by a stream ; and on the north-west by Walbotalekanda, Crown.



Surveyor-General's Office,
Colombo, August 24, 1916.

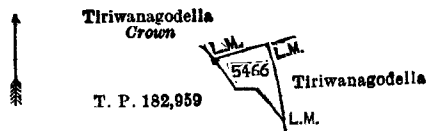
Scale of 4 Chains to an Inch

A. J. WICKWAR,
for Surveyor-General.

V.—Preliminary plan 15,457.

Lot.	Name of Land.	Extent, A. R. P.
5466 ..	Tiriwanagodella (reservation for the paddy field) ..	0 0 17

and bounded as follows : on the north-east by Tiriwanagodella sold by the Crown to Don Charles Senanayake of Colombo ; on the south-west by land depicted in title plan No. 182,959 ; and on the north-west by Tiriwanagodella, Crown.



Surveyor-General's Office,
Colombo, August 24, 1916.

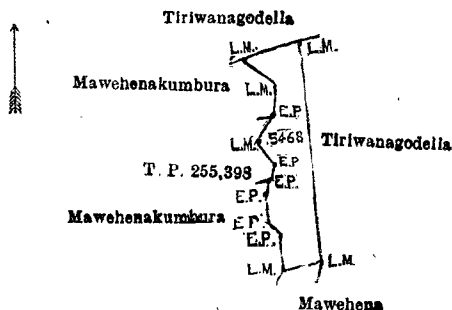
Scale of 4 Chains to an Inch.

A. J. WICKWAR,
for Surveyor-General.

VI.—Preliminary plan 15,457.

Lot.	Name of Land.	Extent, A. R. P.
5468 ..	Tiriwanagodella (reservation for the paddy field) ..	0 1 20

and bounded as follows : on the north-east and east by Tiriwanagodella sold by the Crown to Don Charles Senanayake of Colombo ; on the south by Mawehena sold by the Crown to K. C. A. Sinhappu and Haramanis Appu, both of Botale ; on the west by Mawehenakumbura claimed by T. Caranis and others, land depicted in title plan No. 255,398, and Mawehenakumbura sold by the Crown to Karunaratna Chandratilleka Appuhamilage Haramanis Appuhamy of Botale ; and on the north-west by Tiriwanagodella sold by the Crown to Don Charles Senanayake of Colombo.



Surveyor-General's Office,
Colombo, August 24, 1916.

Scale of 4 Chains to an Inch.

A. J. WICKWAR,
for Surveyor-General.

Colombo Notice No. 6,132.

Notice under "The Waste Lands Ordinances of 1897, 1899, 1900, and 1903."

TAKE notice that unless within three months from January 12, 1917, the persons, if any, who claim any interest in the land hereinafter mentioned appear before the Assistant Government Agent of the Colombo and Negombo Districts of the Western Province, at his office in Colombo, and make claim in person or in writing to the said land or to some interest therein :

Such Assistant Government Agent, in pursuance of the powers in him vested by the said Ordinances, will declare by writing under his hand that the said land, to which no claim has been made, is the property of the Crown.

A. P. BOONE,
Assistant Government Agent,
Colombo and Negombo Districts.

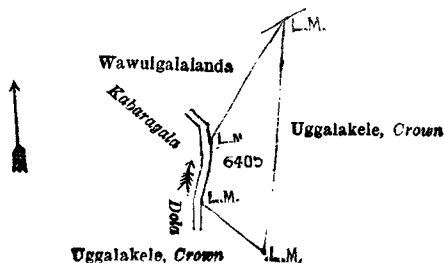
Description of the Land referred to.

The following lot situated in the village of Uggala, in Meda pattu of Hewagam korale, in the Colombo District of the Western Province, as described in the annexed diagram :—

Preliminary plan 15,783.

Lot.	Name of Land.	Extent, A. R. P.
6405 ..	Wawulgalalanda ..	0 1 36

and bounded as follows : on the east by Uggalakele, Crown ; on the south-west by Uggalakele, Crown ; on the west by Kabaragala-dola ; and on the north-west by Wawulgalalanda settled on Halpage Siadoris of Uggala and another.



Surveyor-General's Office,
Colombo, November 14, 1916.

Scale of 4 Chains to an Inch.

C. R. LUNDIE,
for Surveyor-General.

Colombo Notice No. 6,133.

Notice under "The Waste Lands Ordinances of 1897, 1899, 1900, and 1903."

TAKE notice that unless within three months from January 12, 1917, the persons, if any, who claim any interest in the land hereinafter mentioned appear before the Assistant Government Agent of the Colombo and Negombo Districts of the Western Province, at his office in Colombo, and make claim in person or in writing to the said land or to some interest therein :

Such Assistant Government Agent, in pursuance of the powers in him vested by the said Ordinances, will declare by writing under his hand that the said land, to which no claim has been made, is the property of the Crown.

A. P. BOONE,
Assistant Government Agent,
Colombo and Negombo Districts.

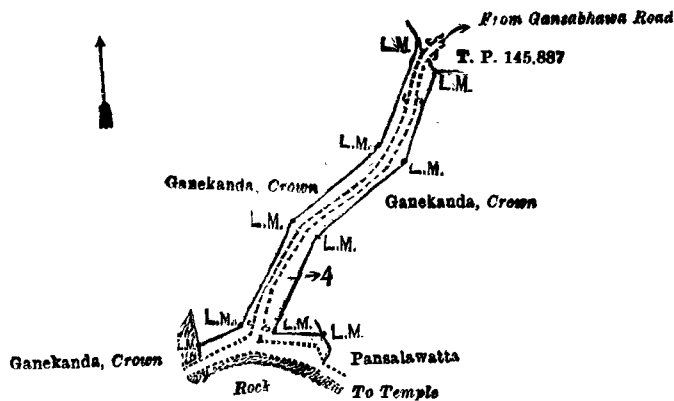
Description of the Land referred to.

The following lot situated in the village of Kitalawalana, in Udugaha pattu of Hapitigam korale, in the Negombo District of the Western Province, as described in the annexed diagram :—

Preliminary plan 16,186.

Lot.	Name of Land.	Extent, A. R. P.
4 ..	Ganekanda (reservation for footpath) ..	0 1 16

and bounded as follows : on the north-east by land depicted in title plan No. 145,887 ; on the east by Ganekanda, Crown, and Pansalawatta claimed by M. Suwarnajothi, Buddhist Priest ; on the south and south-west by Ganekanda, Crown ; and on the west by Ganekanda, Crown.



Surveyor-General's Office,
Colombo, November 14, 1916.

Scale of 4 Chains to an Inch.

C. R. LUNDIE,
for Surveyor-General.

Puttalam Notice No. 6,134.

Notice under "The Waste Lands Ordinances of 1897, 1899, 1900, and 1903,"

TAKE notice that unless within three months from January 12, 1917, the persons, if any, who claim any interest in the land hereinafter mentioned appear before the Assistant Government Agent of the Puttalam and Chilaw Districts of the North-Western Province, at his office in Puttalam, and make claim in person or in writing to the said land or to some interest therein :

Such Assistant Government Agent, in pursuance of the powers in him vested by Ordinance No. 1 of 1897, will declare by writing under his hand that the said land, to which no claim has been made, is the property of the Crown.

W. E. WAIT,
Assistant Government Agent,
Puttalam and Chilaw Districts.

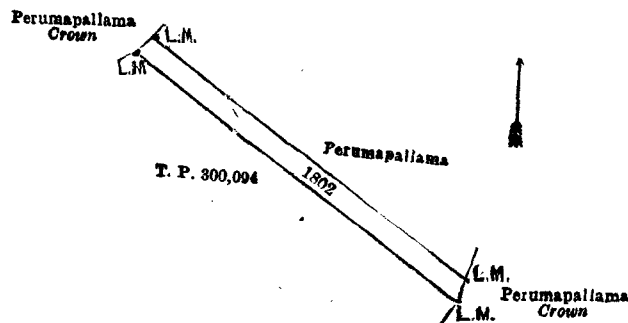
Description of the Land referred to.

The following lot situated in the village Anaivilundawa, in Anaivilundan pattu north of the Pitigal korale north, the District of Chilaw of the North-Western Province, as described in the annexed diagram :—

Preliminary plan 4,259.

Lot.	Name of Land.	Extent, A. R. P.
1802 ..	Perumapallama (reservation for a road) ..	0 1 21

and bounded as follows : on the north by Perumapallama, Crown ; on the east by Perumapallama sold by the Crown to D. A. Chandrasekera and another ; on the south by Perumapallama, Crown ; and on the west by land described in title plan No. 300,094.



Surveyor-General's Office,
Colombo, October 16, 1916.

Scale of 4 Chains to an Inch.

C. R. LUNDIE,
for Surveyor-General.

Puttalam Notice No. 6,135.

Notice under "The Waste Lands Ordinances of 1897, 1899, 1900, and 1903,"

TAKE notice that unless within three months from January 12, 1917, the persons, if any, who claim any interest in the land hereinafter mentioned appear before the Assistant Government Agent of the Puttalam and Chilaw Districts of the North-Western Province, at his office in Puttalam, and make in person or in writing to the said land or to some interest therein :

Such Assistant Government Agent, in pursuance of the powers in him vested by Ordinance No. 1 of 1897, will declare by writing under his hand that the said land, to which no claim has been made, is the property of the Crown.

W. E. WAIT,
Assistant Government Agent,
Puttalam and Chilaw Districts.

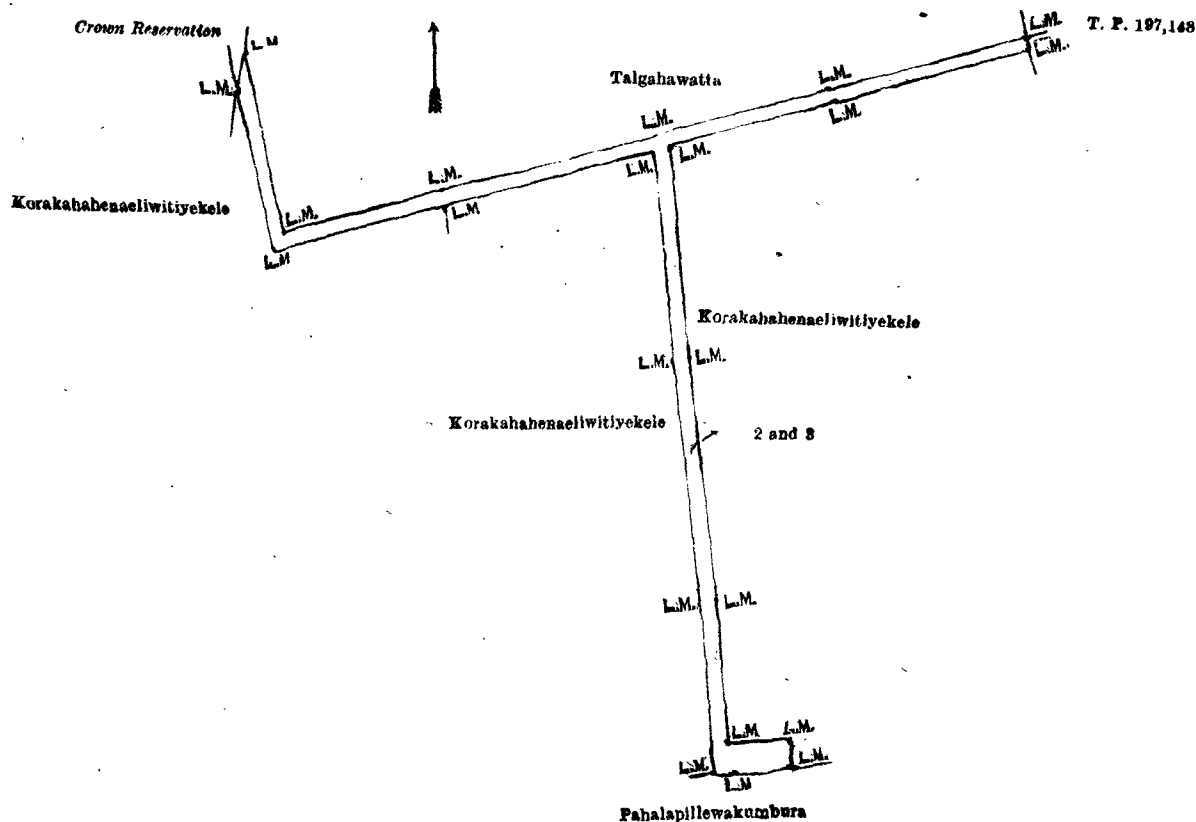
Description of the Land referred to.

The following lots situated in the village Eliwitiya, in Munnessaram pattu north of the Pitigal korale north, in the District of Chilaw of the North-Western Province, as described in the annexed diagram :—

Preliminary plan 4,648.

Lot.	Name of Land.	Extent, A. R. P.
2 ..	Karakahahena-eliwitiyekele (threshing-floor)	0 0 14
3 ..	Do. (reservation for means of access to Gansabhawa road and paddy fields)	0 3 32
		1 0 6

and bounded as follows : on the north by Talgahawatta claimed by Mathosingho ; on the east by land described by title plan No. 197,148, Korakahahena-eliwitiyekele sold by the Crown to W. M. Fernando ; on the south by Pahalapillewakumbura claimed by T. M. Appuhami ; and on the west by Korakahahena-eliwitiyekele sold by the Crown to T. H. M. Mudalihamy, Korakahahena-eliwitiyekele sold by the Crown to W. M. Fernando and Crown reservation.



Surveyor-General's Office,
Colombo, September 21, 1916.

Scale of 4 Chains to an Inch.

C. R. LUNDIE,
for Surveyor-General.

FINAL ORDERS.

Matale S. O. No. 2.

Order under Section 2 of "The Waste Lands Ordinances of 1897, 1899, 1900, and 1903," declaring Land to be Crown Property.

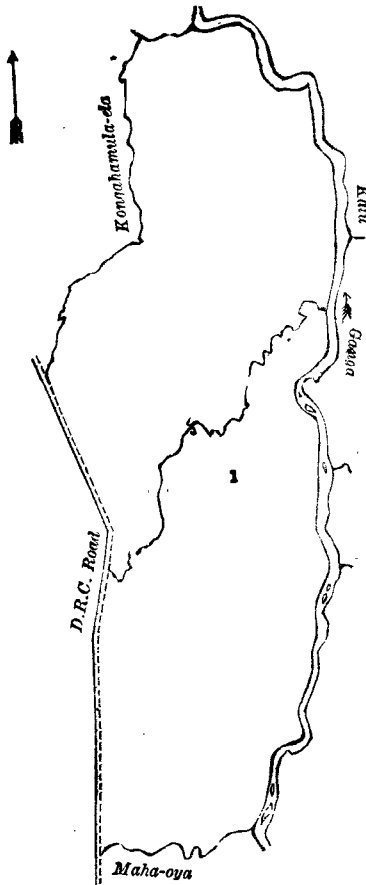
In the matter of the land commonly called or known as Kirioyamukalana, situate in the Gangala Udasiya pattu of the Matale East division of the Matale District, in the Central Province, and of "The Waste Lands Ordinances of 1897, 1899, 1900, and 1903."

THE notice required by section 1 of "The Waste Lands Ordinances of 1897, 1899, 1900, and 1903," having been duly published in manner prescribed by that section in respect of the above-named land (*vide* Notice No. 5,936), and no claim having been made to the said land or to any interest therein within the period of three months from the date specified

in the said notice, I, John Murray Davies, Special Officer appointed under section 28 of the said Ordinances, under and by virtue of the powers vested in me in that behalf by section 2 of the said Ordinances, do hereby, on this 30th day of November, 1916, order and declare that the said land, as more fully described herein below, situate in the Gangala Udasiya pattu of the Matale East division of the Matale District, in the Central Province, and shown as lot 1 in topo preliminary plan 4 and in the annexed diagram, and containing in extent 3,117 acres and 1 rood, is the property of the Crown.

Description of the Land referred to.

The land commonly called or known as Kirioyanukalana, situate in Gangala Udasiya pattu of the Matale East division of the Matale District, in the Central Province, containing in extent 3,117 acres and 1 rood, shown as lot 1 in topo preliminary plan 4 and in the annexed diagram; and bounded as follows: on the north by the Kongahamula-ela, the Kalu-ganga; on the east by the Kalu-ganga; on the south by the Maha-oya; on the west by the District Committee road, the Kongahamula-ela.



Scale of 1 Mile to an Inch.

Surveyor-General's Office,
Colombo, July 11, 1916.

G. K. THORNHILL,
for Surveyor-General.

November 30, 1916.

J. M. DAVIES,
Special Officer.

Kurunegala S. O. No. 1,564.

Order under Section 2 of "The Waste Lands Ordinances of 1897, 1899, 1900, and 1903," declaring Lands to be Crown Property.

In the matter of the lands commonly called or known as Ambrangagahamulawatta, Halpanmadittahena, &c., situate in the village of Pugalla, in Yatikaha korale south of the Katugampola hatpattu of the Kurunegala District, in the North-Western Province, and of "The Waste Lands Ordinances of 1897, 1899, 1900, and 1903."

THE notice required by section 1 of "The Waste Lands Ordinances of 1897, 1899, 1900, and 1903," having been duly published in manner prescribed by that section in respect of the above-named lands (*vide* Notice No. 5,888), and no claim having been made to the said lands or to any interest therein within the period of three months from the date specified in the said notice, I, John Murray Davies, Special Officer appointed under section 28 of the said Ordinances, under and by virtue of the powers vested in me in that behalf by section 2 of the said Ordinances, do hereby on this 16th day of November, 1916, order and declare that the said lands, as more fully described herein below, situate in the village of Pugalla, in the Yatikaha korale south of the Katugampola hatpattu of the Kurunegala District, in the North-Western Province, and shown as lots 2E, 2F, 2G, 8, 14A, and 28C, in preliminary plan 966 and in the annexed diagrams, and containing in extent 22 acres 1 rood and 29 perches, are the property of the Crown.

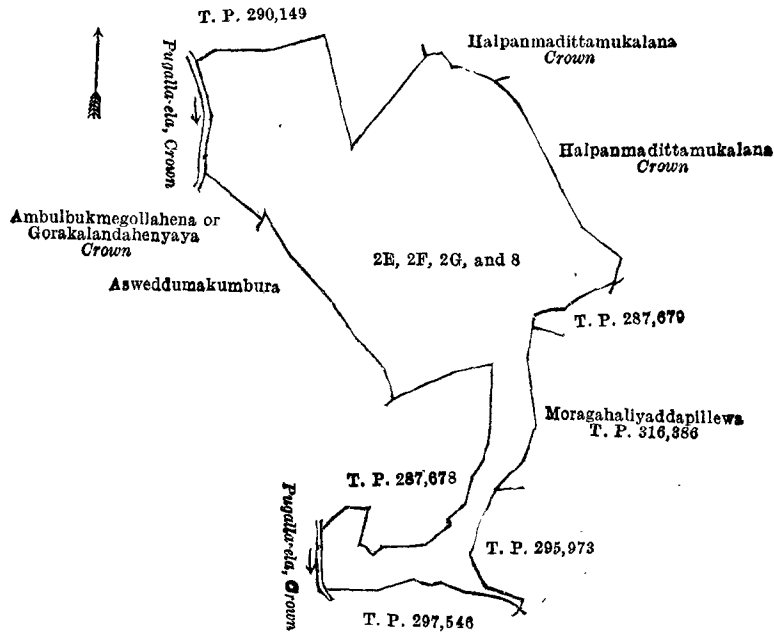
Description of the Lands referred to.

The following lots situated in the village of Pugalla, in the Yatikaha korale south of the Katugampola hatpattu of the Kurunegala District, in the North-Western Province, as described in the annexed diagrams:—

I.—Preliminary plan 966.

Lot.	Name of Land.	Extent, A. R. P.	Lot.	Name of Land.	Extent, A. R. P.
2E	Ambrangagahamulawatta	3 1 12	8	Halpanmadittadeniya	3 2 25
2F	Halpanmadittahena	6 0 27			
2G	Asweddumahena	4 1 12			17 1 36

and bounded as follows : on the north by T. P. 290,149, Halpanmadittamukalana declared to be the property of the Crown under the Waste Lands Ordinances ; on the east by Halpanmadittamukalana declared to be the property of the Crown under the Waste Lands Ordinances, T. P. 287,679, Moragahaliyaddapillewa (T. P. 316,386) sold by the Crown, T. P. 295,973 ; on the south by T. P. 297,546 ; on the west by the Pugalla-ela belonging to the Crown, T. P. 287,678, Asweddumakumbura claimed by M. M. Dingiri Manamali, Ambulbukmegollahena or Gorakalandehenyaya claimed by the Crown, the Pugalla-ela belonging to the Crown.



Surveyor-General's Office,
Colombo, May 11, 1915.

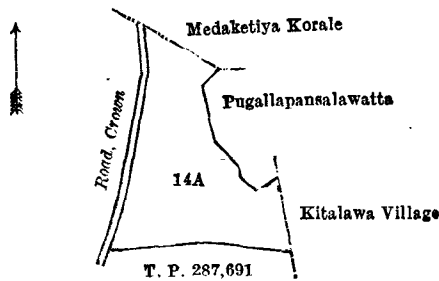
Scale of 8 Chains to an Inch.

G. K. THORNHILL,
for Surveyor-General.

II.—Preliminary plan 966.

Lot.	Name of Land.	Extent, A. R. P.
14A	Pansalawattahena	3 2 23

and bounded as follows : on the north by boundary of the Medaketiya korale ; on the east by Pugallapansalawatta claimed by the trustees of Pugalla Vihare, the village limit of Kitalawa ; on the south by T. P. 287,691 ; on the west by a road belonging to the Crown.



Surveyor-General's Office,
Colombo, May 11, 1915.

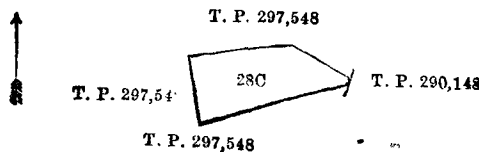
Scale of 8 Chains to an Inch.

G. K. THORNHILL,
for Surveyor-General.

III.—Preliminary plan 966.

Lot.	Name of Land.	Extent, A. R. P.
28C	Kandawatakandahena	1 1 10

and bounded as follows : on the north by T. P. 297,548 ; on the east by T. Ps. 297,548, 290,148 ; on the south and west by T. P. 297,548.



Surveyor-General's Office,
Colombo, May 11, 1915.

Scale of 8 Chains to an Inch.

G. K. THORNHILL,
for Surveyor-General.

J. M. DAVIES,
Special Officer.

November 16, 1916.

Anuradhapura S. O. No. 837.

Order under Section 2 of "The Waste Lands Ordinances of 1897, 1899, 1900, and 1903,"
declaring Lands to be Crown Property.

In the matter of the lands commonly called or known as Nambendiyawamukalana, Adipara (footpath), &c., situate in the village of Ranorewa, in the Wilachchiya tulana of the Wilachchiya korale of the Nuwaragam palata, in the North-Central Province, and of "The Waste Lands Ordinances of 1897, 1899, 1900, and 1903."

THE notice required by section 1 of "The Waste Lands Ordinances of 1897, 1899, 1900, and 1903," having been duly published in manner prescribed by that section in respect of the above-named lands (*vide* Notice No. 5,952); and no claim having been made to the said lands or to any interest therein within the period of three months from the date specified in the said notice, I, Thomas Graham Willett, Special Officer appointed under section 28 of the said Ordinances, under and by virtue of the powers vested in me in that behalf by section 2 of the said Ordinances, do hereby, on this 29th day of November, 1916, order and declare that the said lands, as more fully described herein below, situate in the village of Ranorewa of the Wilachchiya tulana of the Wilachchiya korale of the Nuwaragam palata, in the North-Central Province, and shown as lots 1, 2, 3, 3A, 3B, 3C, 3D, 4, 5, 6, 7, 9, 10, 11, 13, 14, 15, 16, 17, 18, 19, 20, 21, 22, 23B, 23C, 24, 25, 26, 27, 31, 33, 36, 38, 39, 40, 41, 42, 43, 44, 47, 48, 49, 50, 51, 52, 53, 54, 55, 56, 57, 59, 62, 64, 66, 67, 68, 69, 70, 71, 72, 73, 74, 75, 76, 77, 78, 79, 80, 81, 82, 83, 85, 86, 87, 88, 89, 91, 92 in preliminary plan 649 and in the annexed diagram, and containing in extent 6,349 acres 2 roods and 6 perches, are the property of the Crown.

Description of the Lands referred to.

The following lots situated in the village of Ranorewa, in the Wilachchiya tulana of the Wilachchiya korale of the Nuwaragam palata, in the North-Central Province, as described in the annexed diagram:—

Preliminary plan 649.

Lot.	Name of Land.	Extent, A.	R.	P.	Lot.	Name of Land.	Extent, A.	R.	P.
1	Nambendiyawamukalana	158	2	26	49	Ikiriwewamukalana	27	3	24
2	Adipara (footpath)	0	0	34	50	Kongwewa (abandoned tank bund)	0	1	3
3	Ranorewalandukele	3,251	1	13	51	Ranorewa-ela (stream)	0	0	22
3A	Do. (chena reservation)	301	2	8	52	Siyambalawewa (abandoned tank bund)	0	2	10
3B	Do. (reservation for path)	0	0	39	53	Ranorewaminipitini (cemetery)	0	2	4
3C	Do. (do.)	1	0	21	54	Minipitinipara (path)	0	0	5
3D	Do. (dispensary premises)	0	0	36	55	Carathapara (cart track)	1	3	15
4	Yabarawewa (abandoned tank bund)	0	2	24	56	Ranorewawewa (tank)	38	0	25
5	Yabarawewamukalana	98	0	16	57	Bund reservation	0	0	37
6	Mahamigasdigiliya-ela (stream)	2	1	23	59	Tisbamba	2	1	22
7	Pinpara (cart road)	14	0	22	62	Old dispensary premises	0	0	28
9	Talgaswewa (tank)	19	2	38	64	Tisbamba	1	0	30
10	Adipara (footpath)	0	0	24	66	Horow-ela (stream)	0	0	4
11	Ihalawewa (tank)	12	2	30	67	Bund reservation	1	0	14
13	Ranorewamahamukalana	1,237	1	5	68	School and premises	0	0	24
14	Talawa-oya (stream)	19	1	12	69	Adipara (footpath)	0	0	1
15	Galwetiya-ela (stream)	0	2	16	70	Bund reservation	1	1	23
16	Rantholi-ela (stream)	0	0	7	71	Wahadambuwwewa (tank)	26	1	20
17	Perumkulama (abandoned tank bund)	2	1	6	72	Wahadambiyawaihalawewa (abandoned tank bund)	0	2	14
18	Mahalindawewawan-ela (stream)	4	0	7	73	Adipara (footpath)	0	1	18
19	Bemmewa (abandoned tank bund)	0	3	3	74	Wahadambuwwewa-ela (stream)	0	0	34
20	Bemmewa-ela (stream)	1	1	1	75	Adipara (footpath)	0	2	6
21	Katukeliyawa (abandoned tank bund)	0	3	2	76	Diwulwewa-ela (stream)	0	3	9
22	Adipara (footpath)	0	1	20	77	Adipara (footpath)	0	3	17
23B	Diwulwewamukalana	10	0	5	78	Kudalindawewamukalana	49	2	2
23C	Do.	7	2	17	79	Kudalindawewa (tank)	17	1	2
24	Diwulwewa (tank)	128	0	0	80	Timbiriwewa (abandoned tank bund)	0	3	13
25	Adipara (footpath)	0	0	12	81	Mahalindawewa (abandoned tank bund)	3	0	10
26	Horow-ela (stream)	0	1	33	82	Kudalindawewa-ela (stream)	0	3	8
27	Adipara (footpath)	0	0	13	83	Tammannewamukalana	533	0	24
31	Ela (stream)	0	1	12	85	Adipara (footpath)	0	0	13
33	Naiwewa (abandoned tank bund)	0	1	16	86	Tammannewawewa (tank)	22	0	19
36	Pahalagamawewa (tank)	27	0	7	87	Tammannewa-ela (stream)	0	2	4
38	Nambendiyawawewa (tank)	22	1	8	88	Garandambuwwewa (abandoned tank bund)	0	1	23
39	Adipara (footpath)	0	0	18	89	Adipara (footpath)	0	0	2
40	Do. (do.)	0	0	10	91	Niwanaganamawewa (tank)	18	3	30
41	Pahalagama-ela (stream)	0	2	2	92	Niwanaganamamukalana	207	0	10
42	Pahalagamamukalana	59	3	26					
43	Adipara (footpath)	0	0	33					
44	Halambawewa (abandoned tank bund)	0	2	29					
47	Adipara (footpath)	0	0	37					
48	Ikiriwewa (tank)	3	2	26					
							6,349	2	6

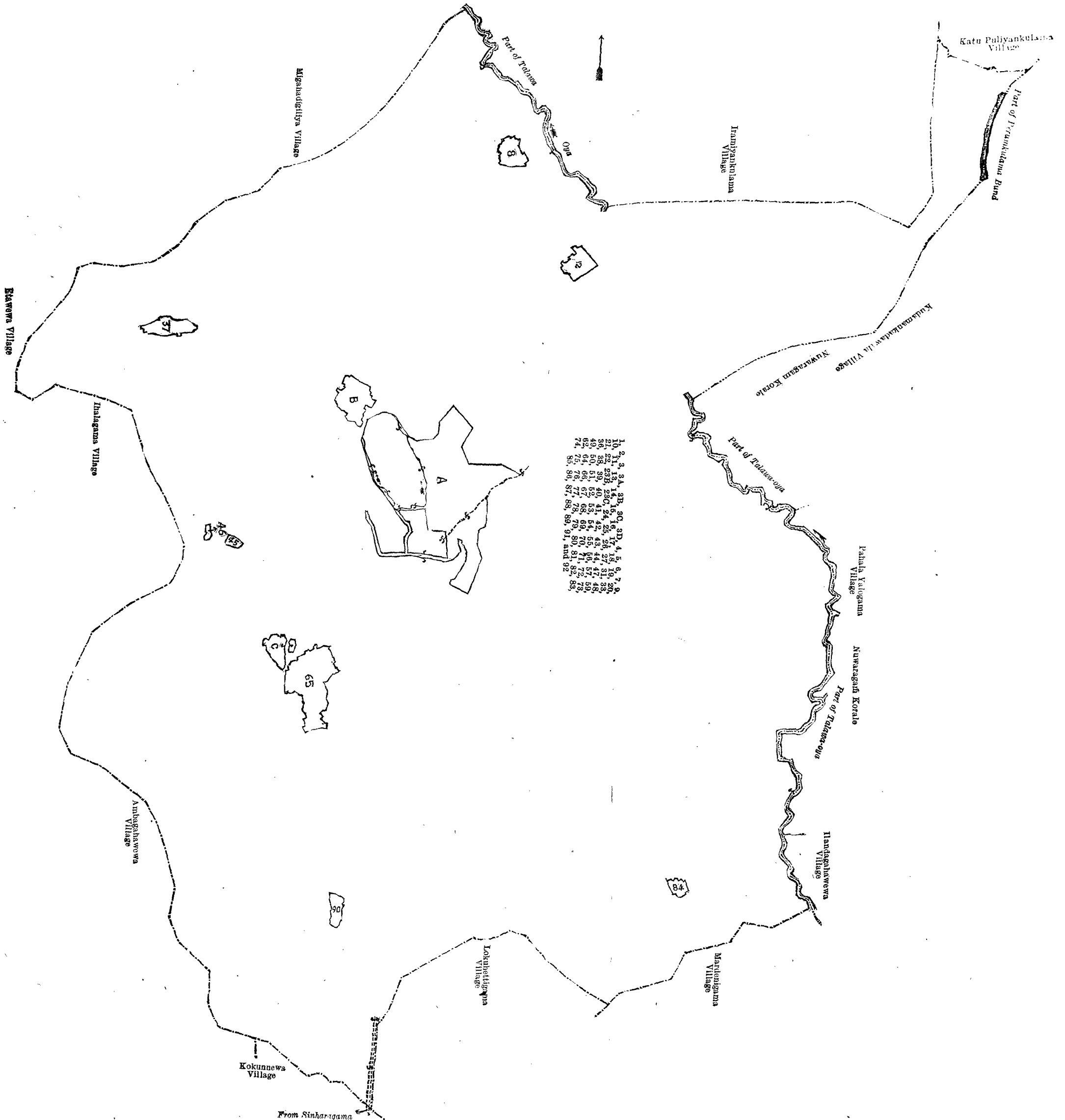
and bounded as follows: on the north by the village limit of Migahadigiliya, the village limit of Iramiyankulama (part of Talawa-oya), the village limit of Iramiyankulama, the village limit of Katupuliyankulama; on the east by the boundary of Nuwaragam korale, the boundary of Nuwaragam korale (a part of Perumkulama bund), the boundary of Nuwaragam korale (the village limit of Kudamankadawala, part of Talawa-oya, the village limit of Pahalayalagama, the village limit of Ilandagahawewa); on the south by the village limit of Mardenigama, the village limit of Lokuhettigama, the village limit of Kokunnawa, the village limit of Ambagahawewa; on the west by the village limit of Ambagahawewa, the village limit of Ihalagama, the village limit of Etawewa.

NOTE.—The following lots lying within the above-mentioned boundaries are excluded from this order, and their aggregate acreage of 228 acres 2 roods and 9 perches is not included in the acreage of 6,349 acres 2 roods and 6 perches given above:—

Preliminary plan 649.

Lot.	Name of Land.	Extent, A.	R.	P.	Lot.	Name of Land.	Extent, A.	R.	P.
8	Talgaswewapuranawela	7	1	4	46	Pansalawela	0	2	18
12	Ihalawewapuranawela	7	3	20	65	Ranorewepuranawela and Waba-			
37	Nambendiyawepuranawela	8	0	37		dambuwwepuranawela	30	2	6
45	Pansalaidama (pansala and premises)	1	1	25	84	Tammannewepuranawela	2	3	20

Lot.	Name of Land.	Extent, A. R. P.	Lot.	Name of Land.	Extent, A. R. P.
90	Niwandanagamapuranawela	4 1 0	B 34	T. P. 159,773	1 0 8
A 23	Diulwewamukalana	95 1 26	B 35	Pahalagamapuranawela	12 3 17
A 23A	Do. (reservation for ela)	0 3 0	C 58	Maragahawatta	0 1 39
A 24½	Bund reservation	3 0 24	C 60	Gangoda (hamlet)	4 2 5
A 28	Diulwewawela	2 1 26	C 61	Siyambalagahawatta	1 1 6
A 29	Do.	0 2 32	C 63	Godakirillagahawatta	0 2 18
A 30	T. Ps. 128,911, 121,316, and 128,906	40 2 0			
A 32	Diulwewawela	1 2 38			228 2 9



Surveyor-General's Office,
Colombo, June 27, 1916.

Scale of 32 Chains to an Inch.

G. K. THORNHILL,
for Surveyor-General.

November 29, 1916.

T. G. WILLETT,
Special Officer.

Anuradhapura S. O. No. 838.

Order under Section 2 of "The Waste Lands Ordinances of 1897, 1899, 1900, and 1903,"
declaring Lands to be Crown Property.

In the matter of the lands commonly called or known as ela reservation, Kadawatkoralakele (chena reservation), &c., situate in the village of Kuda Migaskada, in the Alut Kadawat tulana of the Kadawat korale of the Nuwaragam palata, in the North-Central Province, and of "The Waste Lands Ordinances of 1897, 1899, 1900, and 1903."

THE notice required by section 1 of "The Waste Lands Ordinances of 1897, 1899, 1900, and 1903," having been duly published in manner prescribed by that section in respect of the above-named lands (*vide* Notice No. 5,951), and no claim having been made to the said lands or to any interest therein within the period of three months from the date specified in the said notice, I, Thomas Graham Willett, Special Officer appointed under section 28 of the said Ordinances, under and by virtue of the powers vested in me in that behalf by section 2 of the said Ordinances, do hereby on this 2nd day of December, 1916, order and declare that the said lands, as more fully described herein below, situate in the village of Kuda Migaskada, in the Alut Kadawat tulana of the Kadawat korale of the Nuwaragam palata, in the North-Central Province, and shown as lots 4A, 4B, 8, 9, 10, 11, 12, 13, 15, 17, 18, 20 in topo preliminary plan 3 and in the annexed diagrams, and containing in extent 44 acres and 7 perches, are the property of the Crown.

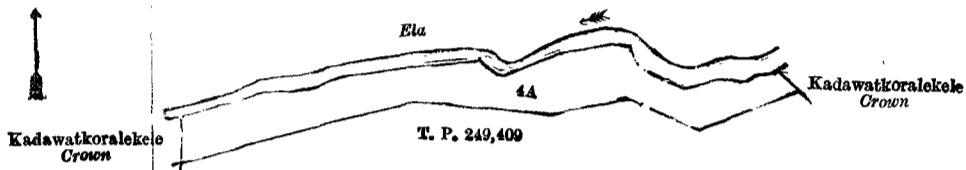
Description of the Lands referred to.

The following lots situated in the village of Kuda Migaskada, in the Alut Kadawat tulana of the Kadawat korale of the Nuwaragam palata, in the North-Central Province, as described in the annexed diagrams:—

I.—Topo preliminary plan 3.

Lot.	Name of Land.	Extent, A. B. P.
4A	Ela reservation	1 0 26

and bounded as follows: on the north by an ela; on the east by Kadawatkoralakele claimed by the Crown; on the south by T. P. 249,409; on the west by Kadawatkoralakele claimed by the Crown.



Surveyor-General's Office,
Colombo, June 9, 1916.

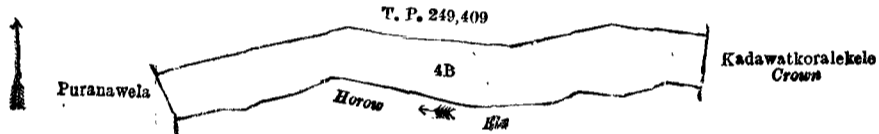
Scale of 4 Chains to an Inch.

A. H. G. DAWSON,
for Surveyor-General.

II.—Topo preliminary plan 3.

Lot.	Name of Land.	Extent, A. B. P.
4B	Ela reservation	1 1 7

and bounded as follows: on the north by T. P. 249,409; on the east by Kadawatkoralakele claimed by the Crown; on the south by the Horow-ela; on the west by Puranawela claimed by Gammanchirala and others.



Surveyor-General's Office,
Colombo, June 9, 1916.

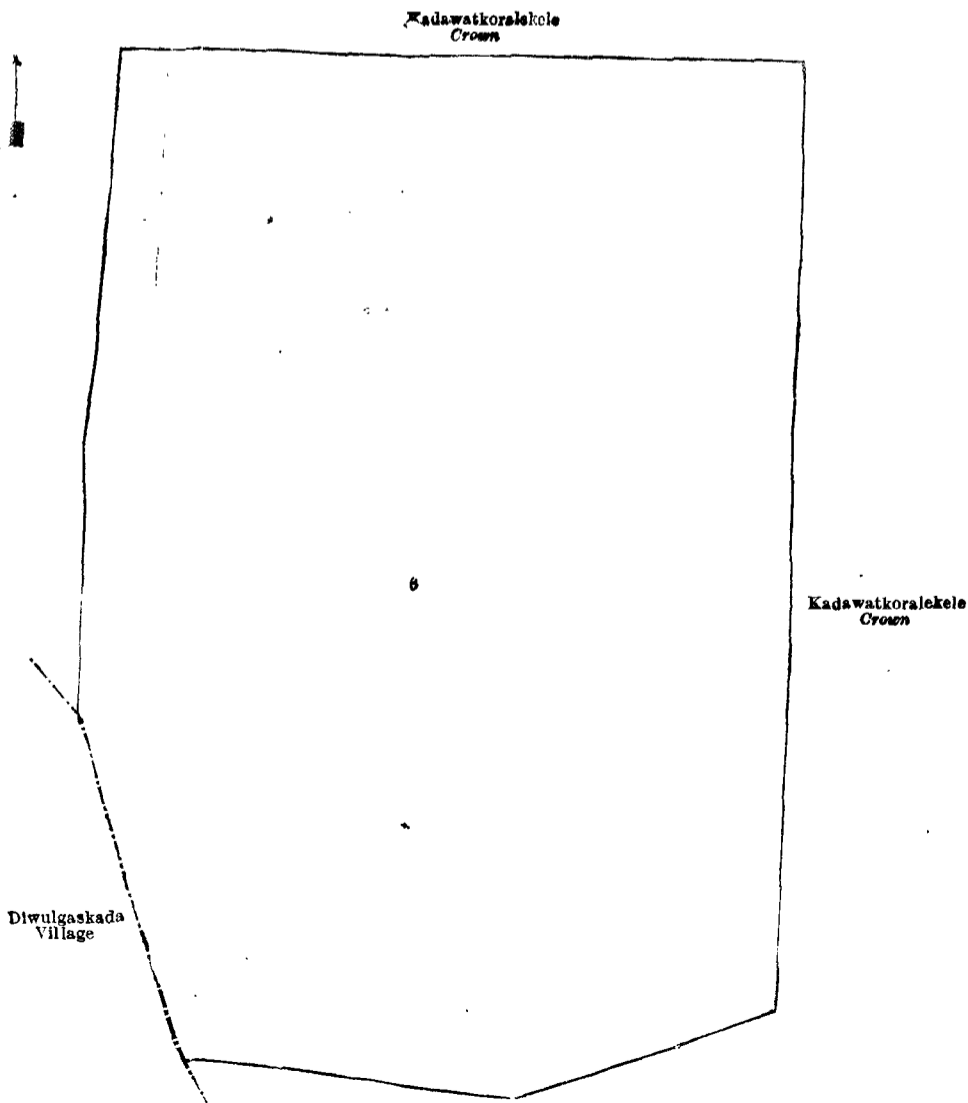
Scale of 4 Chains to an Inch.

A. H. G. DAWSON,
for Surveyor-General.

III.—Topo preliminary plan 3.

Lot.	Name of Land.	Extent, A. B. P.
8	Kadawatkoralakele (chena reservation)	30 1 14

and bounded as follows: on the north, east, and south by Kadawatkoralakele claimed by the Crown; on the west by the village limit of Diwulgaskada, Kadawatkoralakele claimed by the Crown.



Surveyor-General's Office,
Colombo, June 9, 1916.

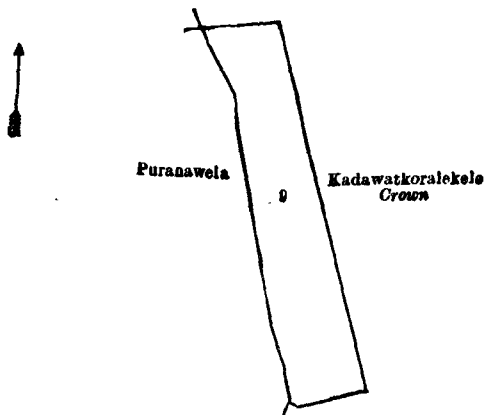
Scale of 4 Chains to an Inch.

A. H. G. DAWSON,
for Surveyor-General.

IV.—Topo preliminary plan 3.

Lot.	Name of Land.	Extent, A. R. P.
9	Timbirigaha-accara	1 0 36

and bounded as follows: on the north, east, and south by Kadawatkoralakele claimed by the Crown; on the west by Puranawela claimed by Sinnate, Vel-Vidane, and others.



Surveyor-General's Office,
Colombo, June 9, 1916.

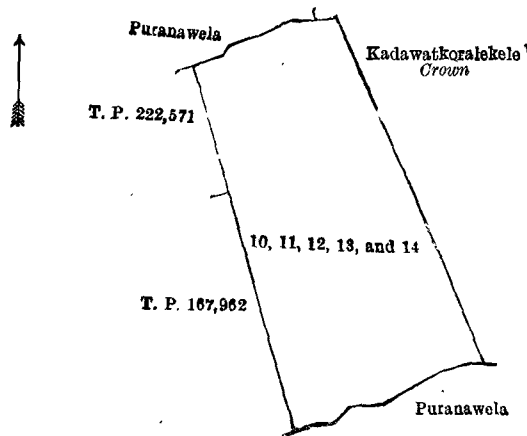
Scale of 4 Chains to an Inch.

A. H. G. DAWSON,
for Surveyor-General.

V.—Topo preliminary plan 3.

Lot.	Name of Land.	Extent, A. R. P.	Lot.	Name of Land.	Extent, A. R. P.
10	Timbirigahakumbura	1 2 26	14	Nitulgahakele	1 0 2
11	Reservation for Horow-ela	0 0 29			
12	Horow-ela	0 0 4			
13	Reservation for Horow-ela	0 0 23			3 0 4

and bounded as follows: on the north by Puranawela claimed by Gammanchirala and others, Kadawatkoralakele claimed by the Crown; on the east by Kadawatkoralakele claimed by the Crown; on the south by Puranawela claimed by Sinnate, Vel-Vidane, and others; on the west by T. Ps. 167,962 and 222,571.



Surveyor-General's Office,
Colombo, June 9, 1916.

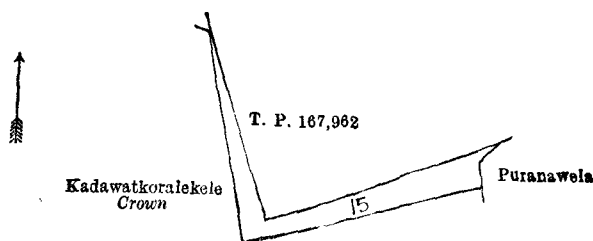
Scale of 4 Chains to an Inch.

A. H. G. DAWSON,
for Surveyor-General.

VI.—Topo preliminary plan 3.

Lot.	Name of Land.	Extent, A. R. P.
15	Akkareweliwedibima	0 1 25

and bounded as follows: on the north by T. P. 167,962; on the east by Puranawela claimed by Sinnate, Vel-Vidane, and others; on the south and west by Kadawatkoralakele claimed by the Crown.



Surveyor-General's Office,
Colombo, June 9, 1916.

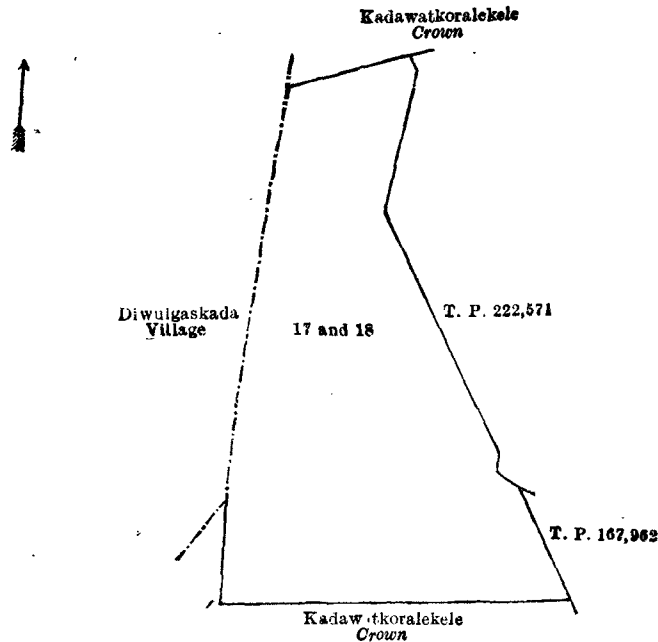
Scale of 4 Chains to an Inch.

A. H. G. DAWSON,
for Surveyor-General.

VII.—Topo preliminary plan 3.

Lot.	Name of Land.	Extent, A. R. P.
17 ..	Alutaccara ..	3 2 35
18 ..	Akkaraweledibima ..	0 3 37
		4 2 32

and bounded as follows : on the north by Kadawatkoralakele claimed by the Crown ; on the east by T. Ps. 222,571 and 167,962 ; on the south by Kadawatkoralakele claimed by the Crown ; on the west by Kadawatkoralakele claimed by the Crown, the village limit of Diwulgaskada.



Surveyor-General's Office,
Colombo, June 9, 1916.

Scale of 4 Chains to an Inch.

A. H. G. DAWSON,
for Surveyor-General.

VIII.—Topo preliminary plan 3.

Lot.	Name of Land.	Extent, A. R. P.
20 ..	Ulpath-ela ..	1 3 23

and bounded as follows : on the north by Kadawatkoralakele claimed by the Crown ; on the east by Kadawatkoralakele claimed by the Crown, bund of Kuda Migaskada tank ; on the south by Kadawatkoralakele claimed by the Crown ; on the west by the village limit of Diwulgaskada.

[For Diagram see page 23.]

Anuradhapura S. G. No. 839.

Order under Section 2 of "The Waste Lands Ordinances of 1897, 1899, 1900, and 1903,"
declaring Lands to be Crown Property.

In the matter of the lands commonly called or known as chena, situate in the village of Kongollewa, in the Alut Kadawat tulana of the Kadawat korale of the Nuwaragam palata, in the North-Central Province, and of "The Waste Lands Ordinances of 1897, 1899, 1900, and 1903."

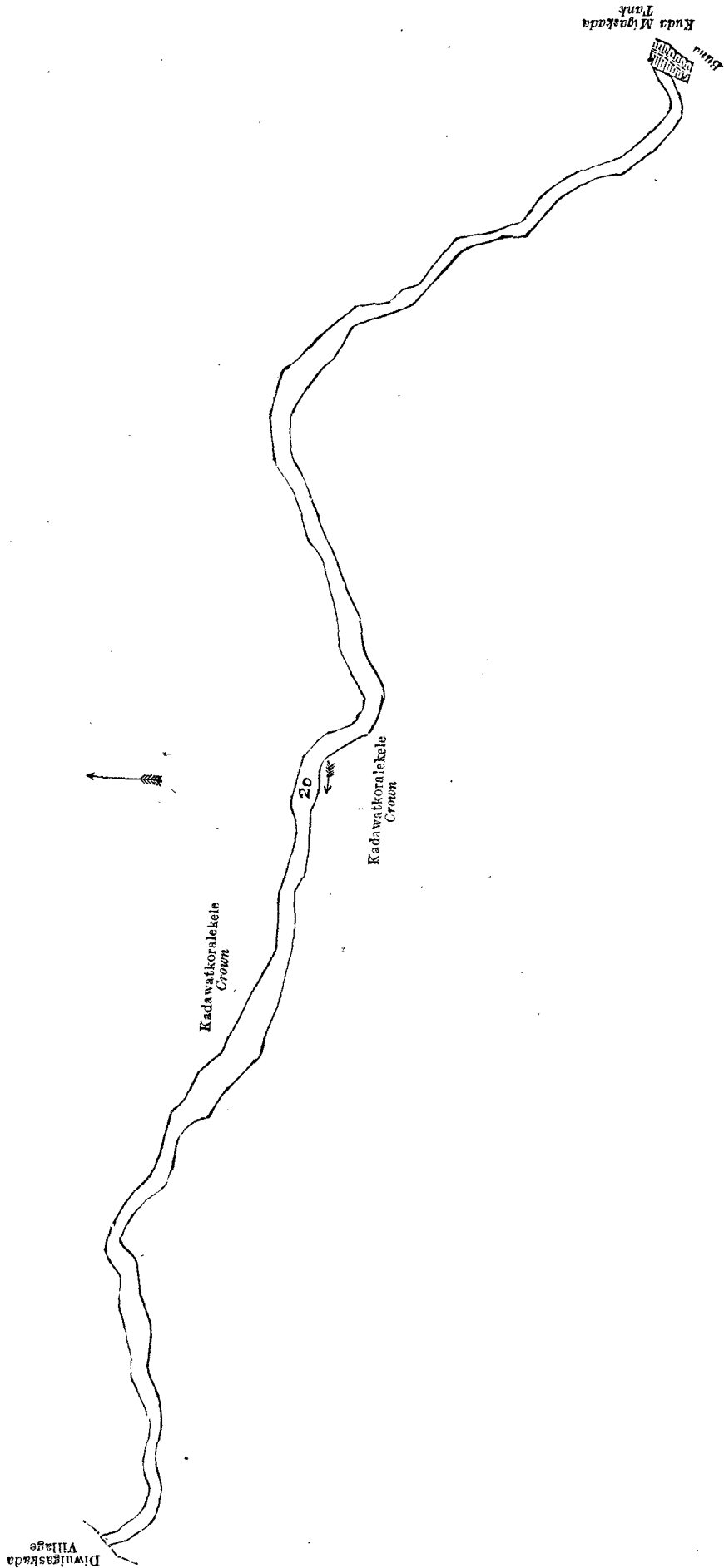
THE notice required by section 1 of "The Waste Lands Ordinances of 1897, 1899, 1900, and 1903," having been duly published in manner prescribed by that section in respect of the above-named lands (*vide* Notice No. 5,938), and no claim having been made to the said lands or to any interest therein within the period of three months from the date specified in the said notice, I, Thomas Graham Willett, Special Officer appointed under section 28 of the said Ordinances, under and by virtue of the powers vested in me in that behalf by section 2 of the said Ordinances, do hereby, on this 16th day of November, 1916, order and declare that the said lands, as more fully described herein below, situate in the village of Kongollewa, in the Alut Kadawat tulana of the Kadawat korale of the Nuwaragam palata, in the North-Central Province, and shown as lots 12A and 12B in preliminary plan 622 and in the annexed diagram, and containing in extent 6 acres 1 rood and 17 perches, are the property of the Crown.

Description of the Lands referred to.

The following lots situated in the village of Kongollewa, in the Alut Kadawat tulana of the Kadawat korale of the Nuwaragam palata, in the North-Central Province, as described in the annexed diagram :—

Preliminary plan 622.

Lot.	Name of Land.	Extent, A. R. P.
12A ..	Chena ..	5 1 15
12B ..	Do. ..	1 0 2
		6 1 17



Surveyor-General's Office,
Colombo, June 9, 1916.

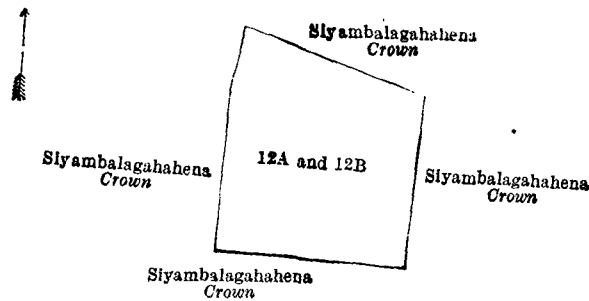
Scale of 4 Chains to an Inch.

A. H. G. DAWSON,
for Surveyor-General.

December 2, 1916.

T. G. WILLET,
Special Officer.

and bounded as follows: on the north, east, south, and west by Siyambalagahahena declared to be the property of the Crown under the Waste Lands Ordinances.



Surveyor-General's Office,
Colombo, July 6, 1916.

Scale of 8 Chains to an Inch.

G. K. THORNHILL,
for Surveyor-General.

November 16, 1916.

T. G. WILLETT,
Special Officer.

Anuradhapura S. O. No. 840.

Order under Section 2 of "The Waste Lands Ordinances of 1897, 1899, 1900, and 1903," declaring Land to be Crown Property.

In the matter of the land commonly called or known as Kadawatkoralekele, situate in the Alut Kadawat tulana of the Kadawat korale of the Nuwaragam palata, in the North-Central Province, and of "The Waste Lands Ordinances of 1897, 1899, 1900, and 1903."

THE notice required by section 1 of "The Waste Lands Ordinances of 1897, 1899, 1900, and 1903," having been duly published in manner prescribed by that section in respect of the above-named land (*vide* Notice No. 5,950), and no claim having been made to the said land or to any interest therein within the period of three months from the date specified in the said notice, I, Thomas Graham Willett, Special Officer appointed under section 28 of the said Ordinances, under and by virtue of the powers vested in me in that behalf by section 2 of the said Ordinances, do hereby, on this 1st day of December, 1916, order and declare that the said land, as more fully described herein below, situate in the Alut Kadawat tulana of the Kadawat korale of the Nuwaragam palata, in the North-Central Province, and shown as lot 1 in topo preliminary plan 3 and in the annexed diagram, and containing in extent 5,353 acres and 3 perches, is the property of the Crown.

Description of the Land referred to.

The land commonly called or known as Kadawatkoralekele, situated in the Alut Kadawat tulana of the Kadawat korale of the Nuwaragam palata, in the North-Central Province, containing in extent 5,353 acres and 3 perches, shown as lot 1 in topo preliminary plan 3 and in the annexed diagram; and bounded as follows: on the north by the boundary of the Northern Province, the boundary of the Northern Province (a road); on the east by the boundary of the Kunchuttu korale, an ela, the boundary of the Kunchuttu korale; on the south by the village limit of Pandiggama; on the west by the village limit of Galegama, the village limit of Diwulgaskada, the village limit of Etambagaskada (a road), the village limit of Diwulgaskada, the boundary of the Northern Province.

NOTE.—The following lots lying within the above boundaries are excluded from this order, and their aggregate acreage of 86 acres 3 roods and 37 perches is not included in the acreage of 5,353 acres and 3 perches given above:—

Topo preliminary plan 3.

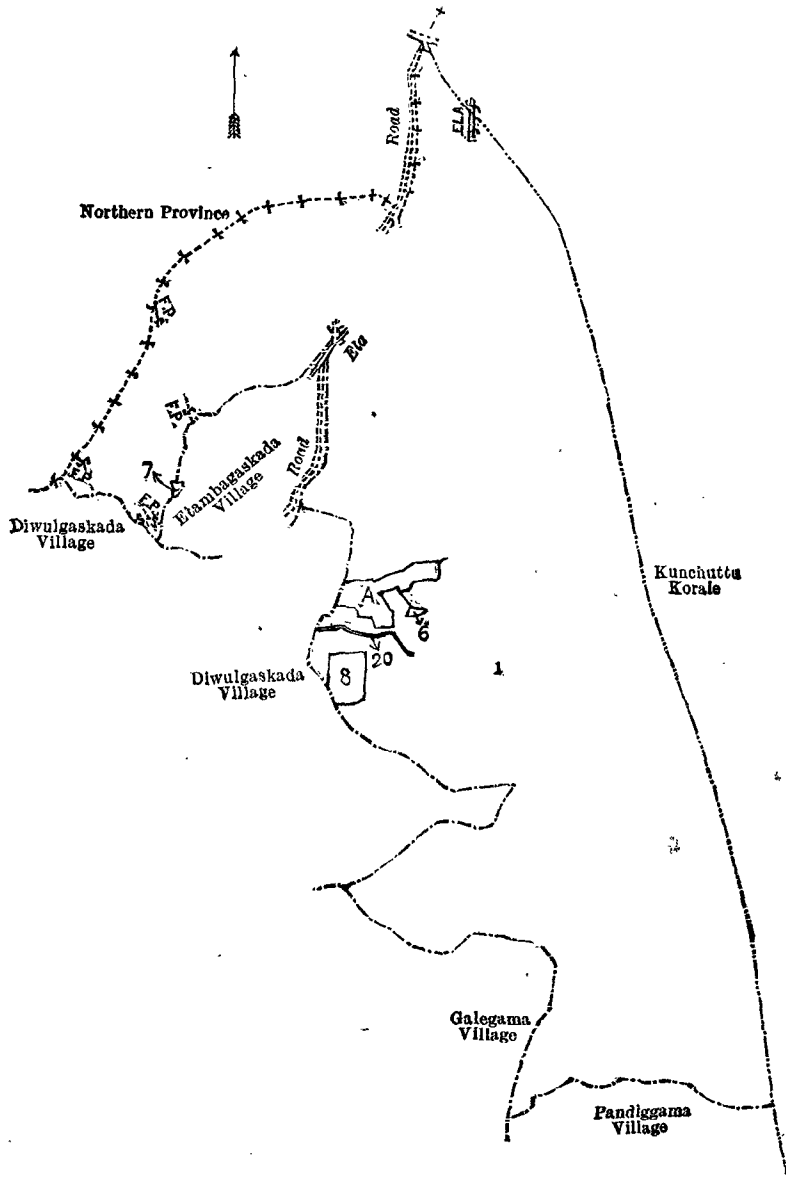
Lot.	Name of Land.	Extent, A. R. P.	Lot.	Name of Land.	Extent, A. R. P.
A 2	.. Mahamigaskada-accarawela (parts of T. Ps. 222,571 and 167,962)	.. 8 0 7	A 13	.. Reservation for Horow-ela	.. 0 0 23
A 3	.. Puranawela	.. 11 3 30	A 14	.. Nitulgahakele	.. 1 0 2
A 4	.. Accaraidama (T. P. 249,409)	.. 6 2 18	A 15	.. Akkarewelewedibima	.. 0 1 25
A 5	.. Puranawela	.. 5 2 2	A 16	.. Timbirigahakumbura (T. P. 167,962)	.. 4 0 32
6	.. Gangoda	.. 3 2 36	A 17	.. Alutaccara	.. 3 2 25
7	.. T. P. 248,224	.. 2 3 18	A 18	.. Akkarawelewedibima	.. 0 3 37
8	.. Kadawatkoralekele (chena reservation)	.. 30 1 14	A 19	.. Part of T. P. 249,409	.. 0 0 7
A 9	.. Timbirigaha-accara	.. 1 0 36	A 4A	.. Ela (reservation)	.. 1 0 26
A 10	.. Timbirigahakumbura	.. 1 2 26	A 4B	.. Do.	.. 1 1 7
A 11	.. Reservation for Horow-ela	.. 0 0 29	20	.. Uipath-ela	.. 1 3 23
A 12	.. Horow-ela	.. 0 0 4			86 3 37

[For Diagram see page 25.]

Order under Section 2 of "The Waste Lands Ordinances of 1897, 1899, 1900, and 1903," declaring Lands to be Crown Property.

In the matter of the lands commonly called and known as Tennankiriyawakele, situate in the village of Tennankiriyawa, in Pandita pattu of the Demala hatpattu of the Puttalam District, in the North-Western Province, and of "The Waste Lands Ordinances of 1897, 1899, 1900, and 1903."

THE notice required by section 1 of "The Waste Lands Ordinances of 1897, 1899, 1900, and 1903," having been duly published in manner prescribed by that section in respect of the above-named lands (*vide* Notice No. 5,769), and no claim having been made to the said lands or to any interest therein within the period of three months from the date specified



Surveyor-General's Office,
Colombo, June 9, 1916.

Scale of 1 Mile to an Inch.

A. H. G. DAWSON,
for Surveyor-General.

December 1, 1916.

T. G. WILLETT,
Special Officer.

in the said notice, I, Charles Henry Collins, Assistant Government Agent of the Puttalam and Chilaw Districts, under and by virtue of the powers vested in me in that behalf by section 2 of the said Ordinances, do hereby, on this 6th day of June, 1916, order and declare that the said land, as more fully described herein below, situate in the village of Tennankiriyawa, in Pandita pattu of Demala hatpattu of the Puttalam District, in the North-Western Province, and shown as lots 2,658, 2,660, and 2,659 in preliminary plan 4,488 and in the annexed diagrams, and containing in extent 1 acre 2 roods and 31 perches, are the property of the Crown.

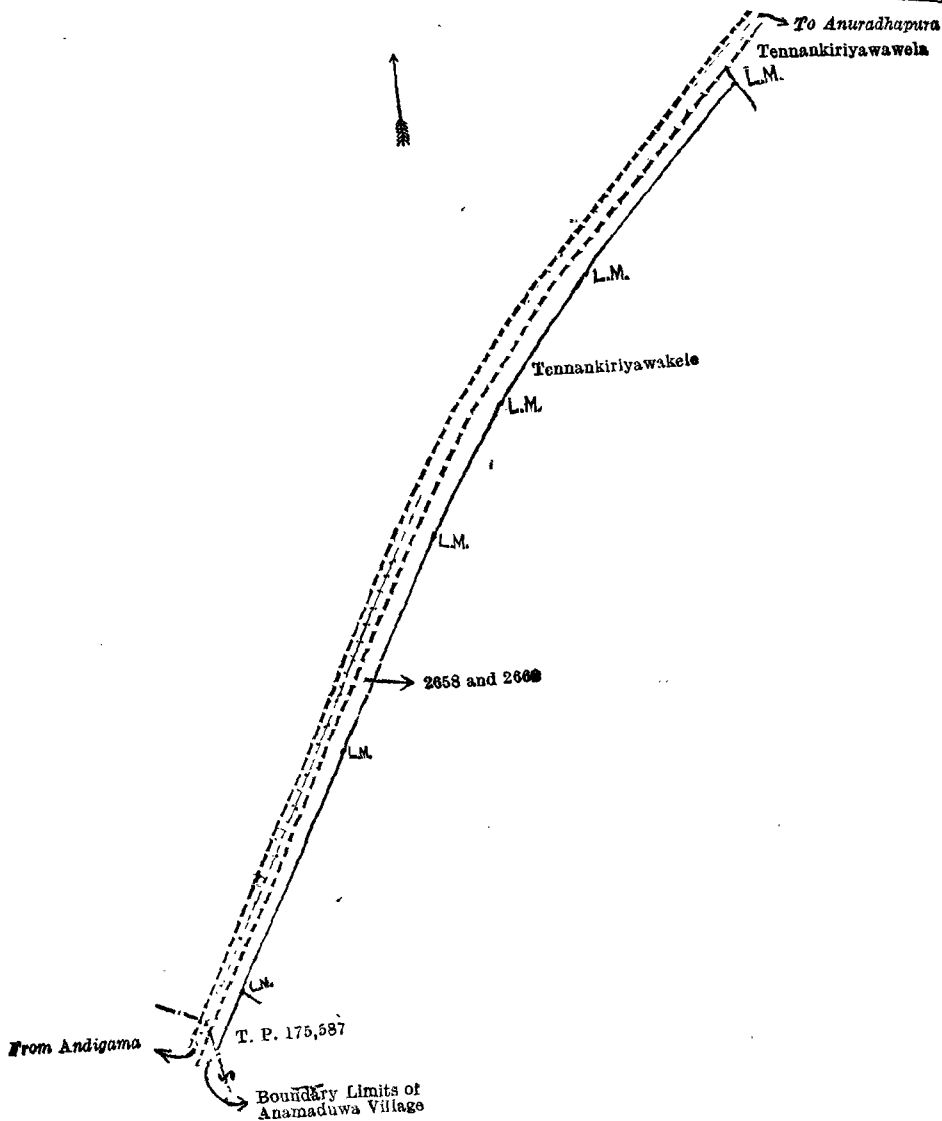
Description of the Lands referred to.

The following lots situated in the village of Tennankiriyawa, in Pandita pattu of Demala hatpattu of the Puttalam District, in the North-Western Province, as described in the annexed diagrams :—

I.—Preliminary plan 4,488.

Lot.	Name of Land.	Extent, A. R. P.
2658 ..	Tennankiriyawakele (reservation for road) ..	0 3 8
2660 ..	Do. (do.) ..	0 0 6
		0 3 14

and bounded as follows: on the north by Tennankiriyawawela claimed by A. Herathamy; on the east by Tennankiriyawakele sold by the Crown to J. H. Ilangantileke, and land described in title plan 175,587; on the south by boundary limits of Anamaduwa village; and on the west by road from Andigama to Anuradhapura.



Surveyor-General's Office,
Colombo, May 25, 1915.

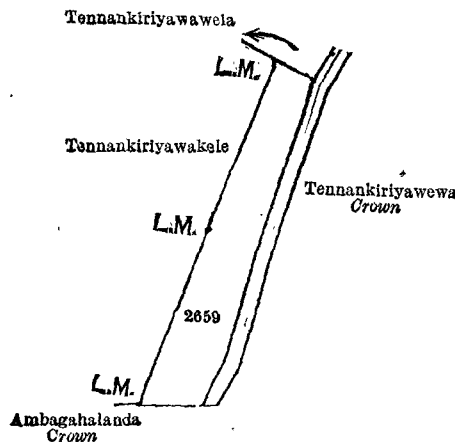
Scale of 4 Chains to an Inch.

C. R. LUNDIE,
for Surveyor-General.

II.—Preliminary plan 4,488.

Lot.	Name of Land.	Extent, A. R. P.
2659	Tennankiriyawakele (reservation for tank bund)	0 3 17

and bounded as follows: on the north by Tennankiriyawawela claimed by A. Herathamy; on the east by Tennankiriyawawewa (Crown); on the south by Ambagahalanda claimed by the Crown; and on the west by Tennankiriyawawakele sold by the Crown to J. H. Ilangantileke.



Surveyor-General's Office,
Colombo, May 25, 1915.

Scale of 4 Chains to an Inch.

C. R. LUNDIE,
for Surveyor-General.

June 6, 1916.

C. H. COLLINS,
Assistant Government Agent.