

Ceylon Government Gazette

Published by Authority.

No. 6,848 — FRIDAY, JANUARY 19, 1917.

PART I.—General: Minutes, Proclamations, Appointments, and General Government Notifications.

PART II.—Legal and Judicial.

PART III.—Provincial Administration.

PART IV.—Land Settlement.

PART V.—Mercantile, Marine, Municipal, Local, &c.

Separate paging is given to each Part, in order that it may be filed separately.

Part IV.—Land Settlement.

	PAGE		PAGE
Preliminary Notices	27	Final Orders	51

PRELIMINARY NOTICES.

Kurunegala Notice No. 6,136.

Notice under "The Waste Lands Ordinances of 1897, 1899, 1900, and 1903."

TAKE notice that unless within three months from January 19, 1917, the persons, if any, who claim any interest in the lands hereinafter mentioned or in any one or more of such lands or to some interest therein make claim in person or in writing to the said lands or any of them or to some interest therein to J. M. Davies, Esq., Special Officer appointed under section 28 of "The Waste Lands Ordinances of 1897, 1899, 1900, and 1903," at his office at Fort, Colombo:

Such Special Officer, in pursuance of the powers vested in him by the said Ordinances, will declare by writing under his hand that the said lands, or such of them as to which no claim has been made, are the property of the Crown.

J. M. DAVIES,
Special Officer.

Description of the Lands referred to.

The following lots situated in the village of Welpotuwewa, in the Baladora korale of the Dewamedi hatpattu of the Kurunegala District, in the North-Western Province, as described in the annexed diagrams:—

I.—Preliminary plan 1,545.

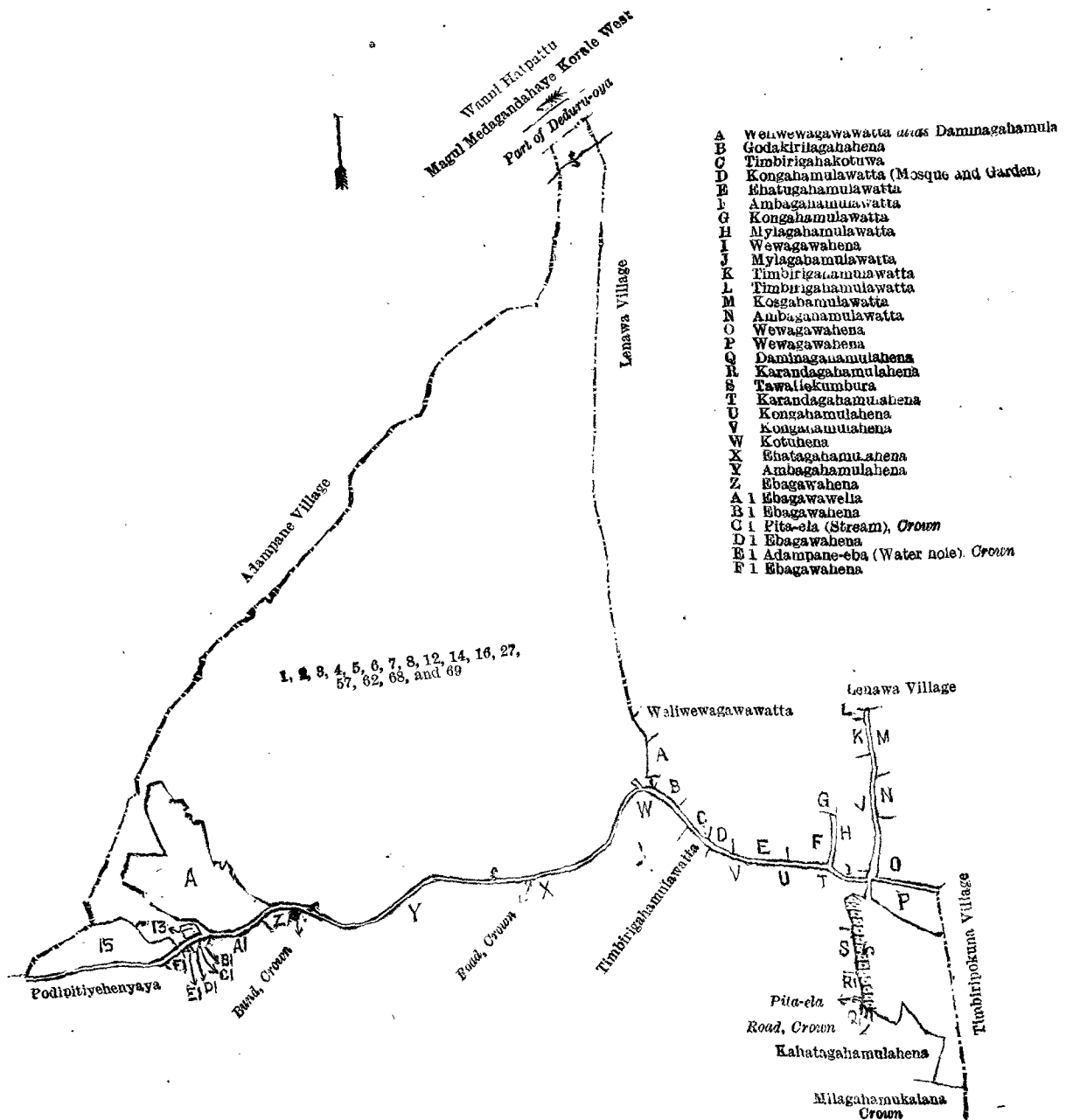
Lot.	Name of Land.	Extent, A. R. P.	Lot.	Name of Land.	Extent, A. R. P.
1 ..	Part of Deduru-oya (river)	0 2 18	14 ..	Adampane-eba (water-hole)	0 3 4
2 ..	Oyagawamukalana	1 1 21	16 ..	Road	1 2 30
3 ..	Ebagawahena ..	2 1 0	27 ..	Bund	0 0 5
4 ..	Wewal-eba ..	4 1 23	57 ..	Road	0 0 13
5 ..	Ebagawamukalana	45 2 4	62 ..	Do.	0 0 38
6 ..	Minipitiya (cemetery)	0 3 34	68 ..	Do.	0 0 3
7 ..	Road	0 0 28	69 ..	Ihalawewa (tank and bund)	5 1 14
8 ..	Ambagahamulahenyaya and Kotuhena	50 1 14			
12 ..	Pita-ela (stream)	0 0 3			
					113 3 12

and bounded as follows: on the north by the village limit of Adampane (the boundary of Wannu hatpattu, the boundary of the Magul Medagandahaye korale west, part of Deduru-oya; on the east by the village limit of Lenawa, Weliwewagawawatta claimed by Uduma Lebbelage Ibralebbe, Weliwewagawawatta *alias* Daminagahamula claimed by Sinnatambylage Isama and another, Godakirilagahahena claimed by Slema Lebbe Abbubaker and another, Timbirigahakotuwa claimed by the trustees of the mosque (Meeralebbe Arachchi trustee), Kongahamulawatta claimed by ditto, Ehatugahamulawatta claimed by Ismael Lebbelage Ali Tambi and others, Ambagahamulawatta claimed by Tambikandūwalage Assana Lebbe, Kongahamulawatta claimed by Ardempullelage Meeralebbe, Arachchi, Mylagahamulawatta claimed by Amadu Lebbelage Ismael Lebbe, Wewagawahena claimed by Slema Lebbelage Ismael Lebbe, Mylagahamulawatta claimed by Amadu Lebbelage Ismael Lebbe, Timbirigahamulawatta claimed by Slema Lebbelage Ardumpulle, the village limit of Lenawa, Kosgahamulawatta claimed by Ardumpullelage Uduma Lebbe, Ambagahamulawatta claimed by Alavatamby and others, Wewagawahena claimed by Alavatambylage Ardumpulle, the village limit of Timbiripokuna, Wewagawahena claimed by Uduma Lebbe

Kunchiamma and another, the village limit of Timbiripokuna; on the south by Milagahamukalana belonging to the Crown, Kahatagahamulahena claimed by Slema Lebbe Muttamma, a road belonging to the Crown, Daminagahamulahena claimed by Ardumpullelage Lavvatamby and others, the Pita-ela, Karandagahamulahena claimed by Abubakkaralage Mohamadu Cassim, Tavallekumbura claimed by Abubakkaralage Mohamadu Cassim, Karandagahamulahena claimed by Abubakkaralage Mohamadu Cassim, Kongahamulahena claimed by Slema Lebbe Vidanelage Segu Umma, Kongahamulahena claimed by Adampullelage Lavvatamby, Timbirigahamulawatta claimed by Sinnalage Tamb Lebbe Kotuhena claimed by Sinnatambylage Sinnamma and others, Ehatugahamulahena claimed by Slema Lebbe Ibrahlim Lebbe, a road belonging to the Crown, Ambagahamulahena claimed by Sinnatambilage Uduma Lebbe, a bund belonging to the Crown, Ebagawahena claimed by Adampullelage Lavvatamby and another, Ebagawawella claimed by Adampullelage Lavvatamby and another, Ebagawahena claimed by Adampullelage Lavvatamby, Pita-ela (stream) belonging to the Crown, Ebagawahena claimed by Adampulle Lavvatamby, Adampane-eba (water-hole) belonging to the Crown, Ebagawahena claimed by Adampullelage Lavvatamby, Podipitiyehenayaya claimed by Ana Ravanna Muttu Carpen Chetty of Sea street, Colombo; on the west by the village limit of Adampane.

NOTE.—The following lots lying within the above boundaries are excluded from this part of the notice and their aggregate acreage of 7 acres 1 rood and 13 perches, is not included in the acreage of 113 acres 3 roods and 12 perches given above:—

				Preliminary plan 1,545.				Extent, A. R. P.		
Lot.		Name of Land.								
A 9	..	Migahakamata	0	0	7
A 10	..	Ebagawakumbura	5	0	35
A 11	..	Ebagawahena	0	0	8
13	..	Do.	0	0	10
15	..	Do.	1	3	33
								7 1 13		



Scale of 12 Chains to an Inch.

II.—Preliminary plan 1,545.

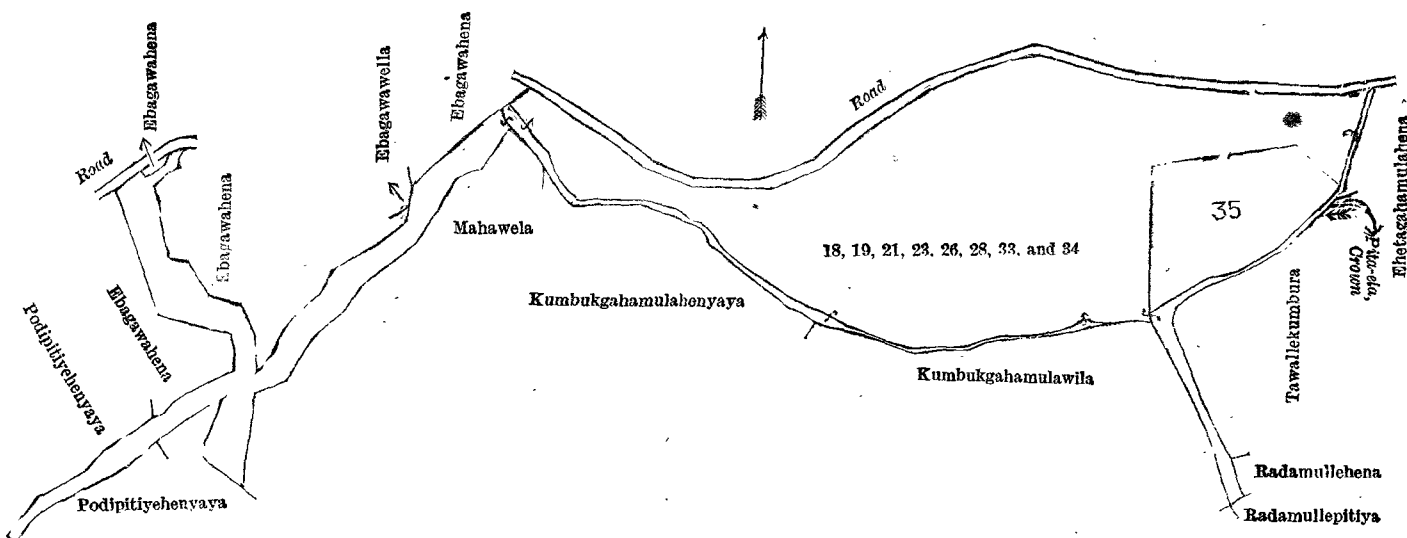
Lot.	Name of Land.	Extent, A. R. P.	Lot.	Name of Land.	Extent, A. R. P.
18 ..	Bund	0 0 32	28 ..	Ambagahamullahena	5 0 4
19 ..	Adampane-eba (water-hole)	0 2 0	33 ..	Pita-ela (stream)	0 0 23
21 ..	Pita-ela (stream)	0 0 3	34 ..	Road	0 0 33
23 ..	Bund	0 1 26			
26 ..	Do.	0 0 5			6 2 6

and bounded as follows : on the north by a road, Ebagawahena claimed by Adampulle Lavvatamby, a road, Ebagawahena claimed by Adampullelaga Lavvatamby, Ebagawawella claimed by Adampullelaga Lavvatamby and another, Ebagawahena claimed by ditto, a road ; on the east by Ehetagahamulahena claimed by Slema Lebbelage Ibrahim Lebbe, Pita-ela belonging to the Crown, Tavallekumbura claimed by Abubakker Lebbelage Mohamadu Cassim, Radamullehena claimed by Slema Lebbelage Ibrahim Lebbe and another ; on the south by Radamullepitiya claimed by Slema Lebbelage Alima Nachchire and another, Kumbukgahamulawila claimed by Slema Lebbelage Ibra Lebbe and others, Kumbukgahamulahenyaya claimed by Sinna Tambylage Uduma Lebbe and another, Mahawela claimed by Adampullelaga Lavvatamby and others, Podipitiyehenyaya claimed by Ana Ravanna Muttu Carpen Chetty of Sea street, Colombo ; on the west by Podipitiyehenyaya claimed by Ana Ravanna Muttu Carpen Chetty of Sea street, Colombo, Ebagawahena claimed by Adampullelaga Lavvatamby.

NOTE.—The following lot lying within the above boundaries is excluded from this part of the notice and its extent of 3 roods and 17 perches is not included in the acreage of 6 acres 2 roods and 6 perches given above :—

Preliminary plan 1,545.

Lot.	Name of Land.	Extent, A. R. P.
35 ..	Siyambalagahawatta	0 3 17



Surveyor-General's Office,
Colombo, June 12, 1916.

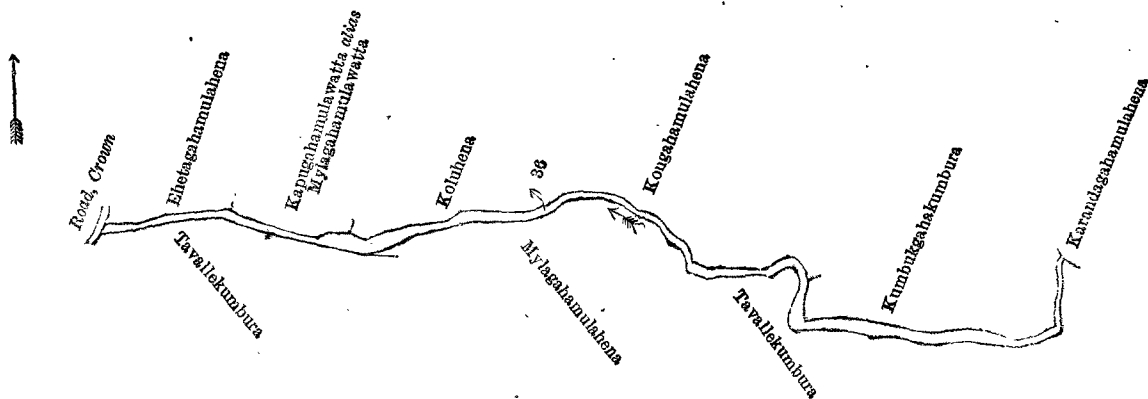
Scale of 4 Chains to an Inch.

A. H. G. DAWSON,
for Surveyor-General.

III.—Preliminary plan 1,545.

Lot.	Name of Land.	Extent, A. R. P.
36 ..	Pita-ela (stream)	0 1 22

and bounded as follows : on the north by Ehetagahamulahena claimed by Slema Lebbelage Ibrahim Lebbe, Kapugahamulawatta *alias* Mylagahamulawatta claimed by Slema Lebbelage Ibra Lebbe, Koluhenah claimed by Sinnatambylage Sinamma and others, Kongahamulahena claimed by Adampullelaga Lavvatamby, Kumbukgahakumbura claimed by Uduma Lebbe, Kurchamma, and others, Karandagahamulahena claimed by Abubakkaralaga Mohamadu Cassim ; on the east by Tavallekumbura claimed by Abubakkelebbelage Mohamadu Cassim ; on the south by Tavallekumbura claimed by Abubakkelebbelage Mohamadu Cassim, Mylagahamulahena claimed by Slema Lebbe Ibra Lebbe and others, Tavallekumbura claimed by Abubakkelebbelage Mohamadu Cassim ; on the west by a road belonging to the Crown.



Surveyor-General's Office,
Colombo, June 12, 1916.

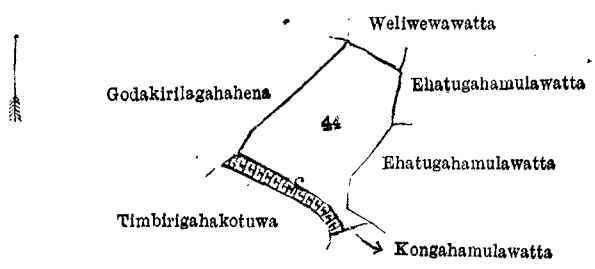
Scale of 4 Chains to an Inch.

A. H. G. DAWSON,
for Surveyor-General.

IV.—Preliminary plan 1,545.

Lot.	Name of Land.	Extent, A. R. P.
44 ..	Weliwewa (tank and bund)	0 2 34

and bounded as follows: on the north by Weliwewawatta claimed by Sinnatambylage Udumalebbe; on the east by Ehatugahamulawatta claimed by Ardumpullelage Lavvatamby, Ehatugahamulawatta claimed by Abbubaker Ismael Lebbe and others; on the south by Kongahamulawatta claimed by trustees of mosque (Meera Lebbe Arachchi trustee), Timbirigahakotuwa claimed by trustees of mosque (Meera Lebbe Arachchi trustee); on the west by Godakirilagahahena claimed by Slema Lebbe Abbubaker and others.



Surveyor-General's Office,
Colombo, June 12, 1916.

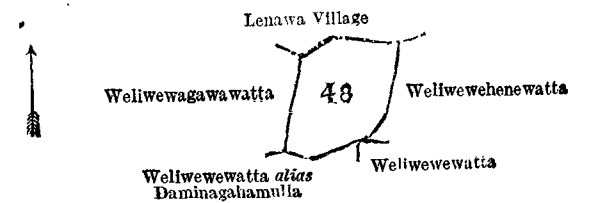
Scale of 4 Chains to an Inch.

A. H. G. DAWSON,
for Surveyor-General.

V.—Preliminary plan 1,545.

Lot.	Name of Land.	Extent, A. R. P.
48 ..	Weliwewapokuna (pond)	0 1 30

and bounded as follows: on the north by the village limit of Lenawa; on the east by Weliwewehenawatta claimed by Sinnatambylage Uduma Lebbe; on the south by Weliwewawatta claimed by Sinnatambylage Uduma Lebbe, Weliwewawatta *alias* Daminagahamulla claimed by Sinnatambilage Isama and another; on the west by Weliwewagawawatta claimed by Uduma Lebbelage Ibra Lebbe and another.



Surveyor-General's Office,
Colombo, June 12, 1916.

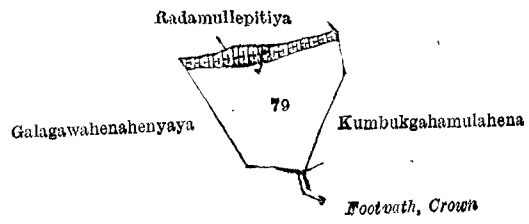
Scale of 4 Chains to an Inch.

A. H. G. DAWSON,
for Surveyor-General.

VI.—Preliminary plan 1,545.

Lot.	Name of Land.	Extent, A. R. P.
79 ..	Dangahamullawewa (tank and bund)	0 2 22

and bounded as follows: on the north by Galagawahenahenyaya claimed by Adampullelage Levva Tamby and another, Radamullepitiya claimed by Slema Lebbelage Alima Nachchire and another; on the east by Kumbukgahamulahena claimed by Slema Lebbelage Alima Nachchire; on the south by footpath belonging to the Crown, Galagawahenahenyaya claimed by Adampullelage Lavvatamby and another; on the west by Galagawahenahenyaya claimed by Adampullelage Lavvatamby and another.



Surveyor-General's Office,
Colombo, June 12, 1916.

Scale of 4 Chains to an Inch.

A. H. G. DAWSON,
for Surveyor-General.

VII.—Preliminary plan 1,545.

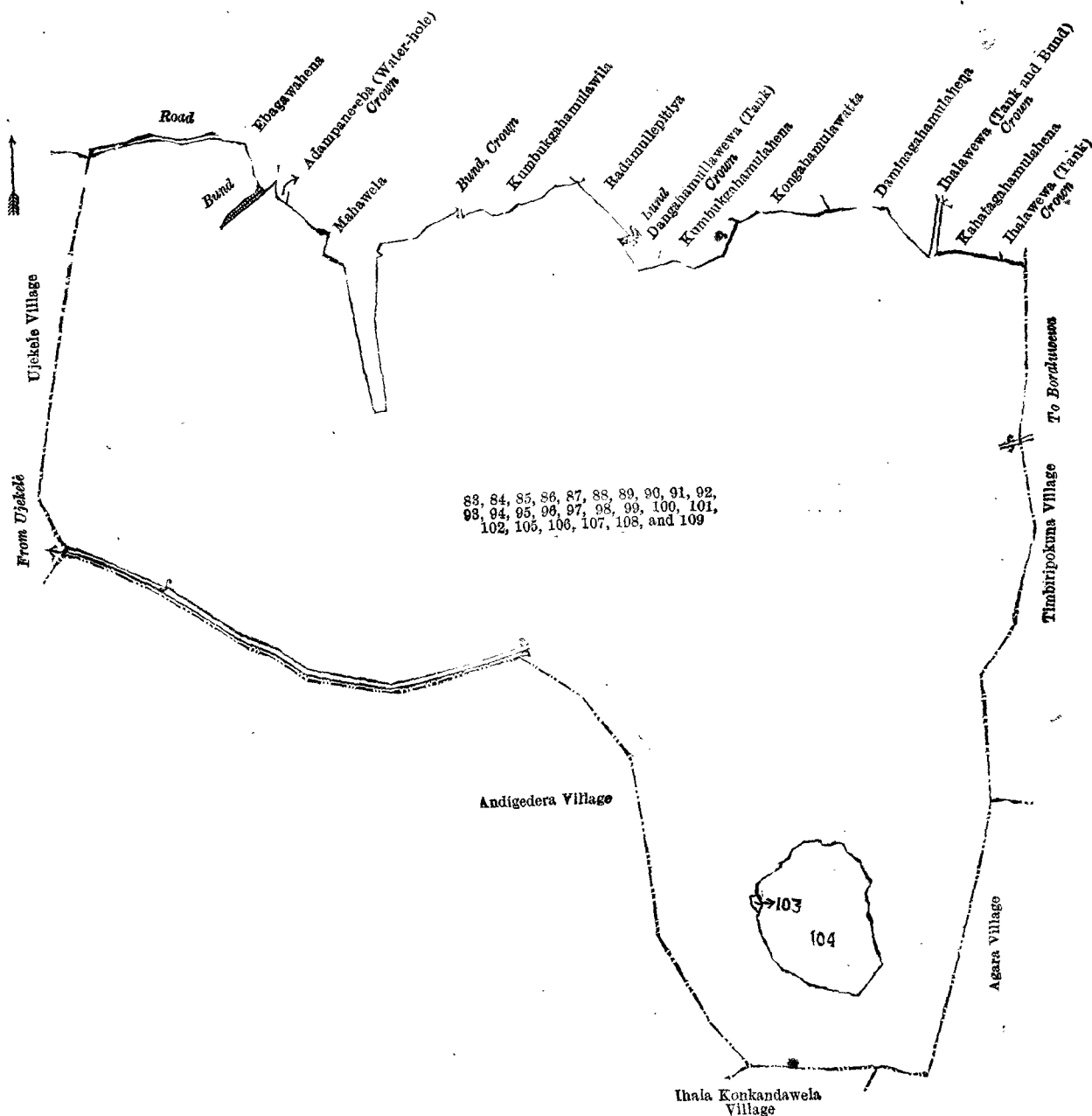
Lot.	Name of Land.	Extent, A. R. P.	Lot.	Name of Land.	Extent, A. R. P.
83 ..	Podipitiyehenyaya and Galagawahenyaya	40 2 24	96 ..	Mailagahamukalana	38 0 32
84 ..	Pita-ela (stream)	0 0 2	97 ..	Do.	1 2 39
85 ..	Podipitiyehenyaya	1 3 35	98 ..	Footpath	0 0 19
86 ..	Podipitiyewewa (tank)	0 2 16	99 ..	Mailagahamukalana	6 1 9
87 ..	Podipitiyehenyaya	43 3 15	100 ..	Daddhawila	1 1 25
88 ..	Milagahamukalana	30 1 7	101 ..	Milagahamukalana	17 3 10
89 ..	Podipitiyewewa (tank)	0 2 15	102 ..	Daddhawila	33 0 25
90 ..	Radamullekumalana or Milagahamukalana	16 1 22	105 ..	Footpath	0 0 11
91 ..	Footpath	0 0 31	106 ..	Timbirigahawewa (tank)	0 1 7
92 ..	Road	0 1 23	107 ..	Siyambalagahahenyaya	32 0 0
93 ..	Milagahamukalana	5 1 21	108 ..	Road	2 2 27
94 ..	Kongahamulahena	3 0 17	109 ..	Footpath	0 1 0
..	Do.	0 1 2			
					277 2 34

and bounded as follows: on the north by a road, Ebagawahena claimed by Adampullelage Lavvatamby, a bund, Adam-pane-eba (water-hole) belonging to the Crown, Mahawala claimed by Adampullelage Lavvatamby and others, a bund belonging to the Crown, Kumbukgahamulawila claimed by Srema Lebbelage Ibra Lebbe and others, Radamullepitiya claimed by Srema Lebbelage Alima Nachchire and another, a bund, Dangahamullawewa (tank) belonging to the Crown, Kumbukgahamulahena claimed by Srema Lebbelage Alima Nachchire, Kongahamulawatta (private), Daminagahamulahena claimed by Srema Lebbelage Ibrahim Lebbe and another, Ihalahewa (tank and bund) belonging to the Crown. Kahatagahamulahena claimed by Srema Lebbe Muthamma, Ihalahewa tank, Crown; on the east by the village limit of Timbiripokuna, the village limit of Agara; on the south by the village limit of Agara, the village limit of Ihalakonkandawela, the village limit of Andigedera; on the west by the village limit of Ujkele.

NOTE.—The following lots lying within the above boundaries are excluded from part of this notice and their aggregate acreage of 7 acres and 38 perches is not included in the acreage of 277 acres 2 roods and 34 perches given above:—

Preliminary plan 1,545.

Lot.	Name of Land.	Extent, A. R. P.
103	Kumbukgahakamata (threshing-floor)	0 0 10
104	Kumbukgahakumbura	7 0 28
		7 0 38



Surveyor-General's Office,
Colombo, June 12, 1916.

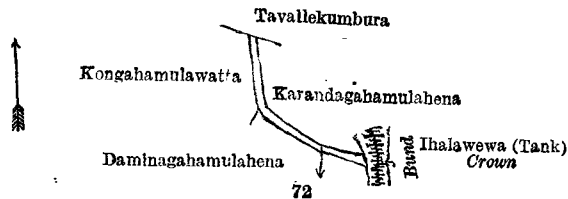
Scale of 12 Chains to an Inch.

A. H. G. DAWSON,
for Surveyor-General.

VIII.—Preliminary plan 1,545.

Lot.	Name of Land.	Extent, A. R. P.
72	Pita-ela (stream)	0 0 9

and bounded as follows: on the north by Tavallekumbura claimed by Abubakkelage Mohamadu Cassim, Karandagahamulahena claimed by Abubakkaralage Mohamadu Cassim; on the east by Ithalawewa (tank) belonging to the Crown (a bund); on the south by Daminagahamulahena claimed by Ardumpullelage Lavvatamby and others; on the west by Kongahamulawatta claimed by Slema Lebbe Alima Nachchire and others.



Surveyor-General's Office,
Colombo, June 12, 1916.

Scale of 4 Chains to an Inch.

A. H. G. DAWSON,
for Surveyor-General.

IX.—Preliminary plan 1,545.

Lot.	Name of Land.	Extent, A. R. P.
81 ..	Wellagawapatha (water-hole) ..	0 0 14

and bounded as follows: on the north by Tavallekumbura claimed by Abubakkelebbelage Mohamadu Cassim; on the east and south by Radamullepitiya claimed by Slema Lebbelage Alima Nachchire and another; on the west by Radamulahena claimed by Slema Lebbelage Ibrahim Lebbe and another.



Surveyor-General's Office,
Colombo, June 12, 1916.

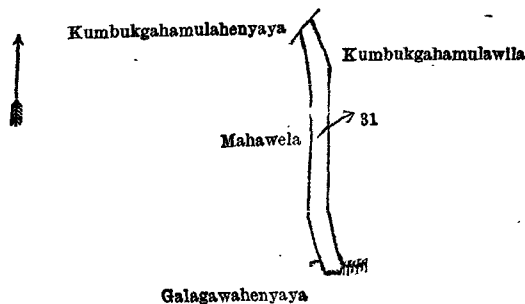
Scale of 4 Chains to an Inch.

A. H. G. DAWSON,
for Surveyor-General.

X.—Preliminary plan 1,545.

Lot.	Name of Land.	Extent, A. R. P.
31 ..	Bund ..	0 0 28

and bounded as follows: on the north by Kumbukgahamulahenyaya claimed by Sinnatambylage Uduma Lebbe and another; on the east by Kumbukgahamulawila claimed by Slema Lebbelage Ibra Lebbe and others; on the south by Galagawahenyaya Adampullelage Lavvatamby and others; on the west by Galagawahenyaya claimed by Adampullelage Lavvatamby and others, Mahawila claimed by Adampullelage Lavvatamby and others.



Surveyor-General's Office,
Colombo, June 12, 1916.

Scale of 4 Chains to an Inch.

A. H. G. DAWSON,
for Surveyor-General.

Kurunegala S. O. 1—1917.

Kurunegala Notice No. 6,137.

Notice under "The Waste Lands Ordinances of 1897, 1899, 1900, and 1903."

TAKE notice that unless within three months from January 19, 1917, the persons, if any, who claim any interest in the lands hereinafter mentioned or in any one or more of such lands or to some interest therein make claim in person or in writing to the said lands or any of them or to some interest therein to J. M. Davies, Esq., Special Officer appointed under section 28 of "The Waste Lands Ordinances of 1897, 1899, 1900, and 1903," at his office at Fort, Colombo:

Such Special Officer, in pursuance of the powers vested in him by the said Ordinances, will declare by writing under his hand that the said lands, or such of them as to which no claim has been made, are the property of the Crown.

J. M. DAVIES,
Special Officer.

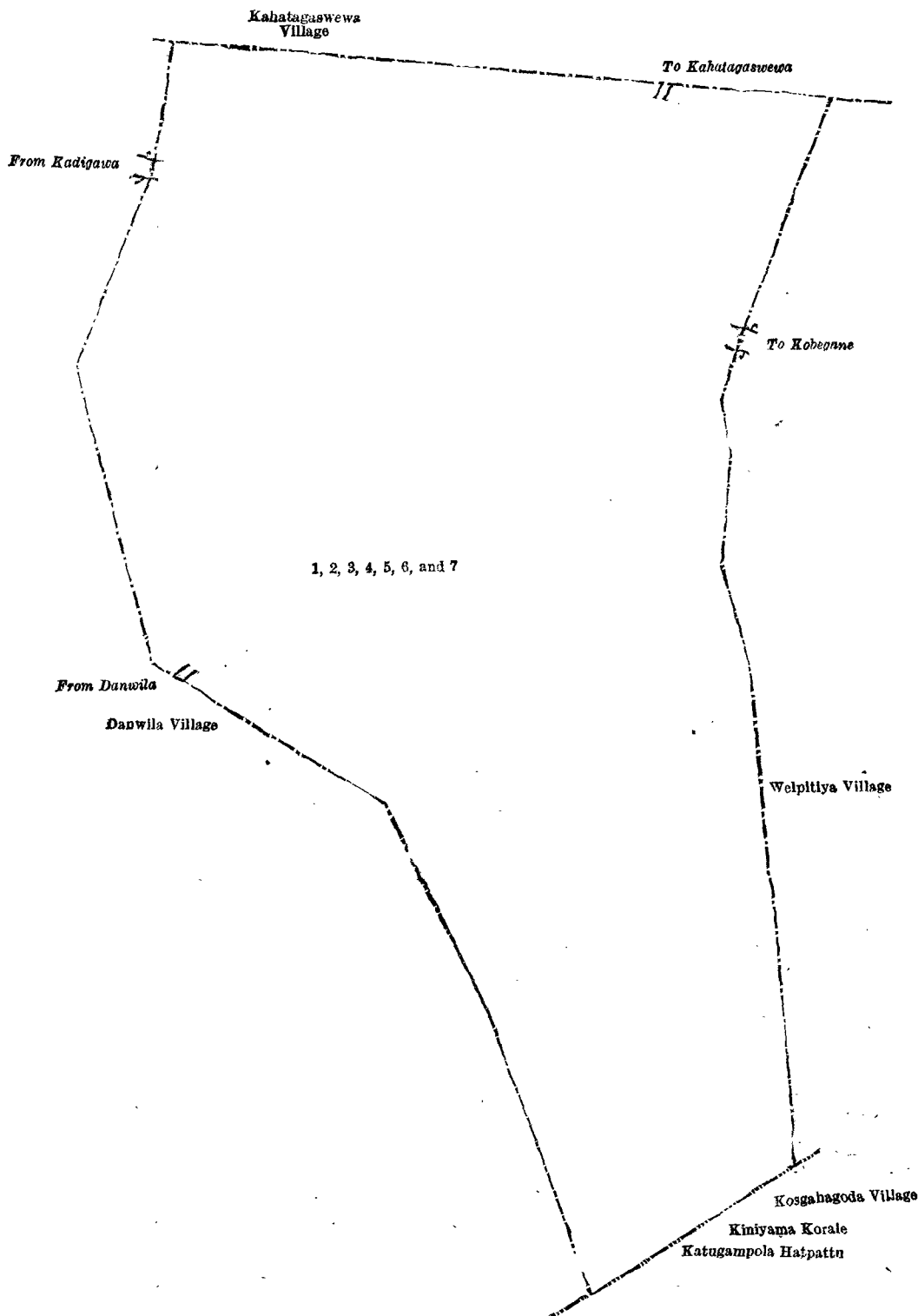
Description of the Lands referred to.

The following lots situated in the village of Nebadapokuna, in the Baladora korale of the Dewamedhi hatpattu of the Kurunegala District, in the North-Western Province, as described in the annexed diagram :—

Preliminary plan 1,595.

Lot.	Name of Land.	Extent, A. R. P.	Lot.	Name of Land.	Extent, A. R. P.
1 ..	Kongahamulahena 4 2 29	6 ..	Road	.. 0 0 8
2 ..	Road 0 2 23	7 ..	Kongahamulahenyaya	.. 13 0 20
3 ..	Kahatagahamulahena	.. 2 0 18			
4 ..	Nebodapokunahenyaya	.. 6 0 24			
5 ..	Nebodapokunawila (abandoned tank)	7 0 17			
					33 3 19

and bounded as follows : on the north by the village limit of Kahatagaswewa ; on the east by the village limit of Welpitiya ; on the south by the village limit of Kosgahagoda, boundary of Kinyama, boundary of Katugampola hatpattu ; on the west by the village limit of Danwila.



Kurunegala Notice No. 6,138.**Notice under "The Waste Lands Ordinances of 1897, 1899, 1900, and 1903."**

TAKE notice that unless within three months from January 19, 1917, the persons, if any, who claim any interest in the lands hereinafter mentioned or in any one or more of such lands or to some interest therein make claim in person or in writing to the said lands or any of them or to some interest therein to J. M. Davies, Esq., Special Officer appointed under section 28 of "The Waste Lands Ordinances of 1897, 1899, 1900, and 1903," at his office at Fort, Colombo :

Such Special Officer, in pursuance of the powers vested in him by the said Ordinances, will declare by writing under his hand that the said lands, or such of them as to which no claim has been made, are the property of the Crown.

J. M. DAVIES,
Special Officer.

Description of the Lands referred to.

The following lots situated in the village of Ratmalawetiya, in the Baladora korale of the Dewameddi hatpattu of the Kurunegala District, in the North-Western Province, as described in the annexed diagram :—

Preliminary plan 1,590.

Lot.	Name of Land.	Extent, A. R. P.	Lot.	Name of Land.	Extent, A. R. P.
1 ..	Galagawahenyaya 7 1 18	15 ..	Stream 0 0 18
2 ..	Cemetery 1 0 7	16 ..	Palugahamulahenyaya (reservation for Kuda-oya) 3 2 4
3 ..	Iswetiawewa (tank and bund) 1 0 11	17 ..	Palugahamulahenyaya 5 0 24
4 ..	Road 0 1 1	18 ..	Stream 0 2 9
5 ..	Kahatagahamulahenyaya 71 1 5	19 ..	Alutwelagawahena 3 2 15
6 ..	Ratmalwetiawewa (tank and bund) 5 1 23	20 ..	Road 0 0 29
7 ..	Siyambalagahahena 1 3 37	21 ..	Kongahamulahenyaya 59 1 26
9 ..	Road 0 1 20	22 ..	Ihalawewa (tank and bund) 1 0 21
11 ..	Galagawahenyaya (reservation for Kuda-oya) 4 0 18			
12 ..	Part of Kuda-oya (stream) 2 0 7			171 0 31
13 ..	Road 0 0 1			
14 ..	Palugahamulahena (reservation for Kuda-oya) 2 2 17			

and bounded as follows : on the north by the village limit of Hataluwa ; on the east by the village limit of Welangaswewa ; on the south by the village limit of Dikdeniya (part of Kuda-oya) ; on the west by part of Kuda-oya, (the village limit of Wetakuluwewa), (the village limit of Likolawewa), the village limit of Hataluwa.

NOTE.—The following lots lying within the above boundaries are excluded from this notice, and their aggregate acreage of 15 acres 1 rood and 26 perches is not included in the acreage of 171 acres and 31 perches given above :—

Preliminary plan 1,590.

Lot.	Name of Land.	Extent, A. R. P.
A 8 ..	Siyambalagahawatta 1 1 24
A 10 ..	Etadambugahakumbura, Webodakumbura, Ambagahakotuwekumbura, Pahala-kumbura, and Wellekumbura 14 0 2
		15 1 26

[For Diagram see page 35.]

Kurunegala Notice No. 6,139.**Notice under "The Waste Lands Ordinances of 1897, 1899, 1900, and 1903."**

TAKE notice that unless within three months from January 19, 1917, the persons, if any, who claim any interest in the lands hereinafter mentioned or in any one or more of such lands or to some interest therein make claim in person or in writing to the said lands or any of them or to some interest therein to J. M. Davies, Esq., Special Officer appointed under section 28 of "The Waste Lands Ordinances of 1897, 1899, 1900, and 1903," at his office at Fort, Colombo :

Such Special Officer, in pursuance of the powers vested in him by the said Ordinances, will declare by writing under his hand that the said lands, or such of them as to which no claim has been made, are the property of the Crown.

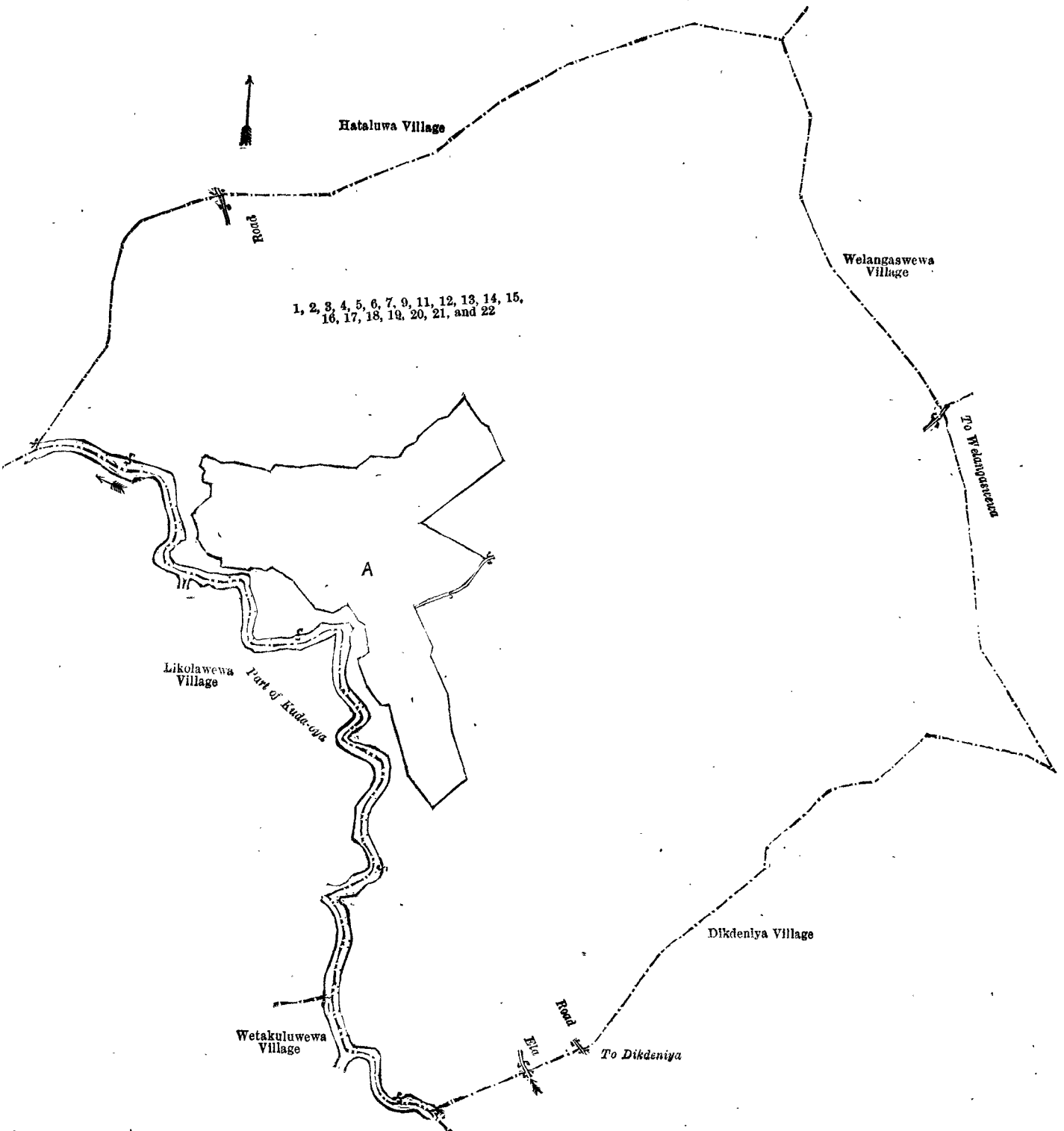
J. M. DAVIES,
Special Officer.

Description of the Lands referred to.

The following lots situated in the village of Patiyadaluwa, in the Baladora korale of the Dewameddi hatpattu of the Kurunegala District, in the North-Western Province, as described in the annexed diagram :—

Preliminary plan 1,552.

Lot.	Name of Land.	Extent, A. R. P.	Lot.	Name of Land.	Extent, A. R. P.
1 ..	Deduru-oya (part) (stream) 17 3 12	12 ..	Dumbuluwahena 49 2 9
2 ..	Galagawamukalana (reservation for Deduru-oya) 5 3 27	13 ..	Pattiyadaluwamukalana 1 0 27
3 ..	Galagawahenayaya (reservation for Deduru-oya) 3 0 8	14 ..	Weerakandewala-ebba 0 3 3
4 ..	Galagawahenayaya 56 1 18	15 ..	Dombulawehena 5 0 8
5 ..	Mada-ebba 1 2 22	16 ..	Pattiyadaluwamukalana 14 1 38
6 ..	Pattiyadaluwamukalana 1 2 11	17 ..	Weerakandawala-ebba 0 0 18
7 ..	Ihala-ebba 0 3 14	19 ..	Pattiyadaluwawewa (tank and bund) 1 2 15
8 ..	Abakolawalamukalana 6 3 5	20 ..	Pattiyadaluwamukalana 28 1 25
9 ..	Abakolawala (water-hole) 6 1 36	21 ..	Footpath 0 1 34
10 ..	Abakolawalamukalana (reservation for Deduru-oya) 10 0 19	22 ..	Pattiyadaluwamukalana 28 0 10
11 ..	Dumbuluwahena (reservation for Deduru-oya) 9 2 11			249 3 10



1, 2, 3, 4, 5, 6, 7, 9, 11, 12, 13, 14, 15,
16, 17, 18, 19, 20, 21, and 22

Scale of 8 Chains to an Inch.

Surveyor-General's Office,
Colombo, March 10, 1916.

G. K. THORNHILL,
for Surveyor-General.

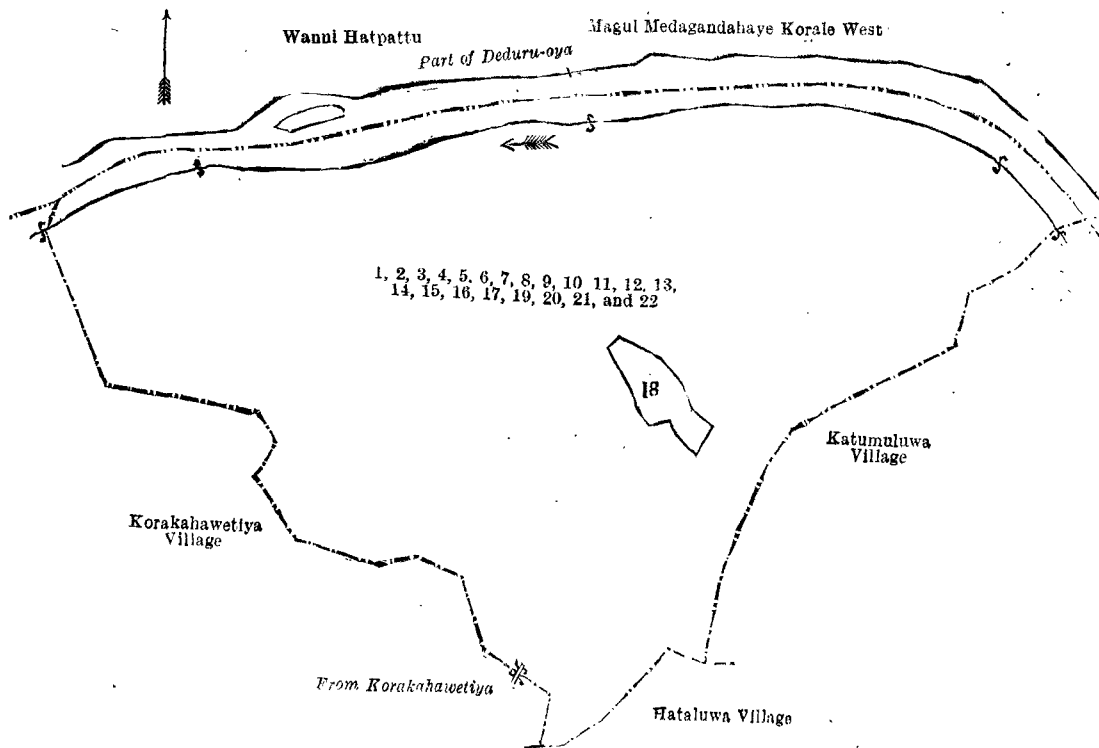
Kurunegala S. O. 3—1917.

and bounded as follows : on the north by part of Deduru-oya (the boundary of Wannī hatpattu, the boundary of Magul-medagandahaye korale west); on the east by the village limit of Katumuluwa; on the south by the village limit of Hataluwa, the village limit of Korakahawetiya; on the west by the village limit of Korakahawetiya.

NOTE.—The following lot lying within the above boundaries is excluded from this notice, and its acreage of 3 acres 1 rood and 7 perches is not included in the acreage of 249 acres 3 roods and 10 perches given above:—

Lot.	Name of Land.	Extent, A. B. P.
18	Patiyadaluwakumbura	3 1 7

Preliminary plan 1,552,



Scale of 16 Chains to an Inch.

Surveyor-General's Office,
Colombo, March 4, 1916.

Kurunegala S. O. 4—1917.

G. K. THORNHILL,
for Surveyor-General.

Kurunegala Notice No. 6,140.

Notice under "The Waste Lands Ordinances of 1897, 1899, 1900, and 1903."

TAKE notice that unless within three months from January 19, 1917, the persons, if any, who claim any interest in the lands hereinafter mentioned or in any one or more of such lands or to some interest therein make claim in person or in writing to the said lands or any of them or to some interest therein to J. M. Davies, Esq., Special Officer appointed under section 28 of "The Waste Lands Ordinances of 1897, 1899, 1900, and 1903," at his office at Fort, Colombo :

Such Special Officer, in pursuance of the powers vested in him by the said Ordinances, will declare by writing under his hand that the said lands, or such of them as to which no claim has been made, are the property of the Crown.

J. M. DAVIES,
Special Officer.

Description of the Lands referred to.

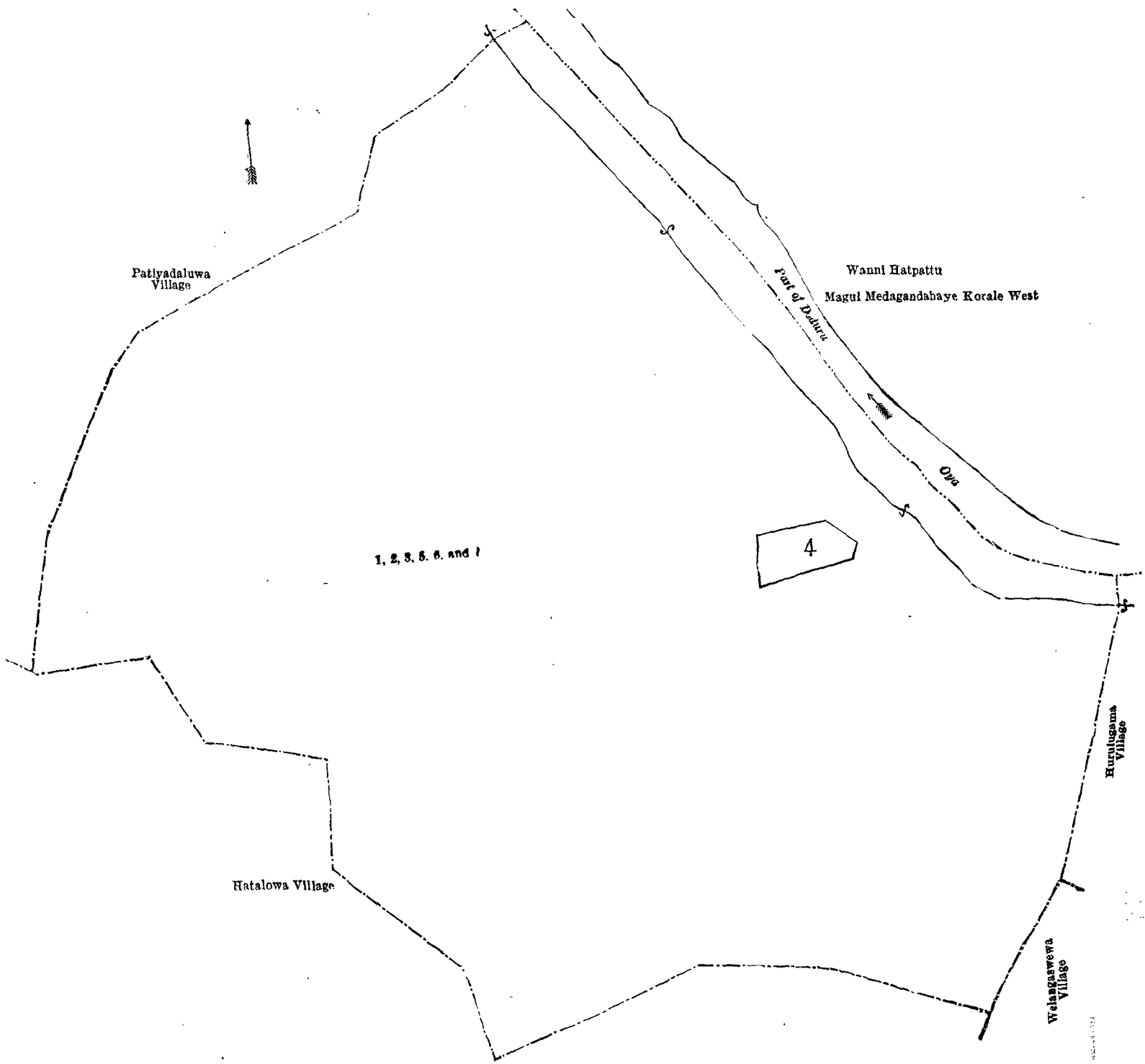
The following lots situated in the village of Katumuluwagama, in the Baladora korale of the Dewameddi hatpattu of the Kurunegala District, in the North-Western Province, as described in the annexed diagram :—

Preliminary plan 1,554.			Extent, A. R. P.		
Lot.	Name of Land.				
1	.. Dambuluwawamukalana (reservation for Deduru-oya)	7	2 38
2	.. Part of Deduru-oya	11	2 7
3	.. Katumuluwahenyaya (reservation for Deduru-oya)	10	0 36
5	.. Katumuluwahenyaya	38	0 20
6	.. Katumuluwagamawewa (tank and bund)	2	2 17
7	.. Katumuluwagamamukalana	148	1 7
				<u>218</u>	<u>2 5</u>

and bounded as follows : on the north by part of Deduru-oya, the boundary of Wanni hatpattu, the boundary of Magul Medagandahaye korale west ; on the east by the village limit of Hurulugama, village limit of Welangaswewa ; on the south by the village limit of Hatalowa ; on the west by the village limit of Hatalowa, the village limit of Patiyadaluwa.

NOTE.—The following lot lying within the above boundaries is excluded from this notice, and its acreage of 1 acre and 2 roods is not included in the acreage of 218 acres 2 roods and 5 perches given above :—

Preliminary plan 1,554.			Extent, A. R. P.		
Lot.	Name of Land.				
4	.. Katumuluwagamakumbura	1	2 0



Surveyor-General's Office,
Colombo, February 28, 1916.

Scale of 8 Chains to an Inch.
Kurunegala S. O. 5—1917.

G. K. THORNHILL,
for Surveyor-General.

Kurunegala Notice No. 6,141.

Notice under "The Waste Lands Ordinances of 1897, 1899, 1900, and 1903."

TAKE notice that unless within three months from January 19, 1917, the persons, if any, who claim any interest in the lands hereinafter mentioned or in any one or more of such lands or to some interest therein make claim in person or in writing to the said lands or any of them or to some interest therein to J. M. Davies, Esq., Special Officer appointed under section 28 of "The Waste Lands Ordinances of 1897, 1899, 1900, and 1903," at his office at Fort, Colombo:

Such Special Officer, in pursuance of the powers vested in him by the said Ordinances, will declare by writing under his hand that the said lands, or such of them as to which no claim has been made, are the property of the Crown.

J. M. DAVIES,
Special Officer.

Description of the Lands referred to.

The following lots situated in the village of Welpitiya, in the Baladōra korale of the Dewamedhi hatpattu of the Kurunegala District, in the North-Western Province, as described in the annexed diagram :—

Preliminary plan 1,596.

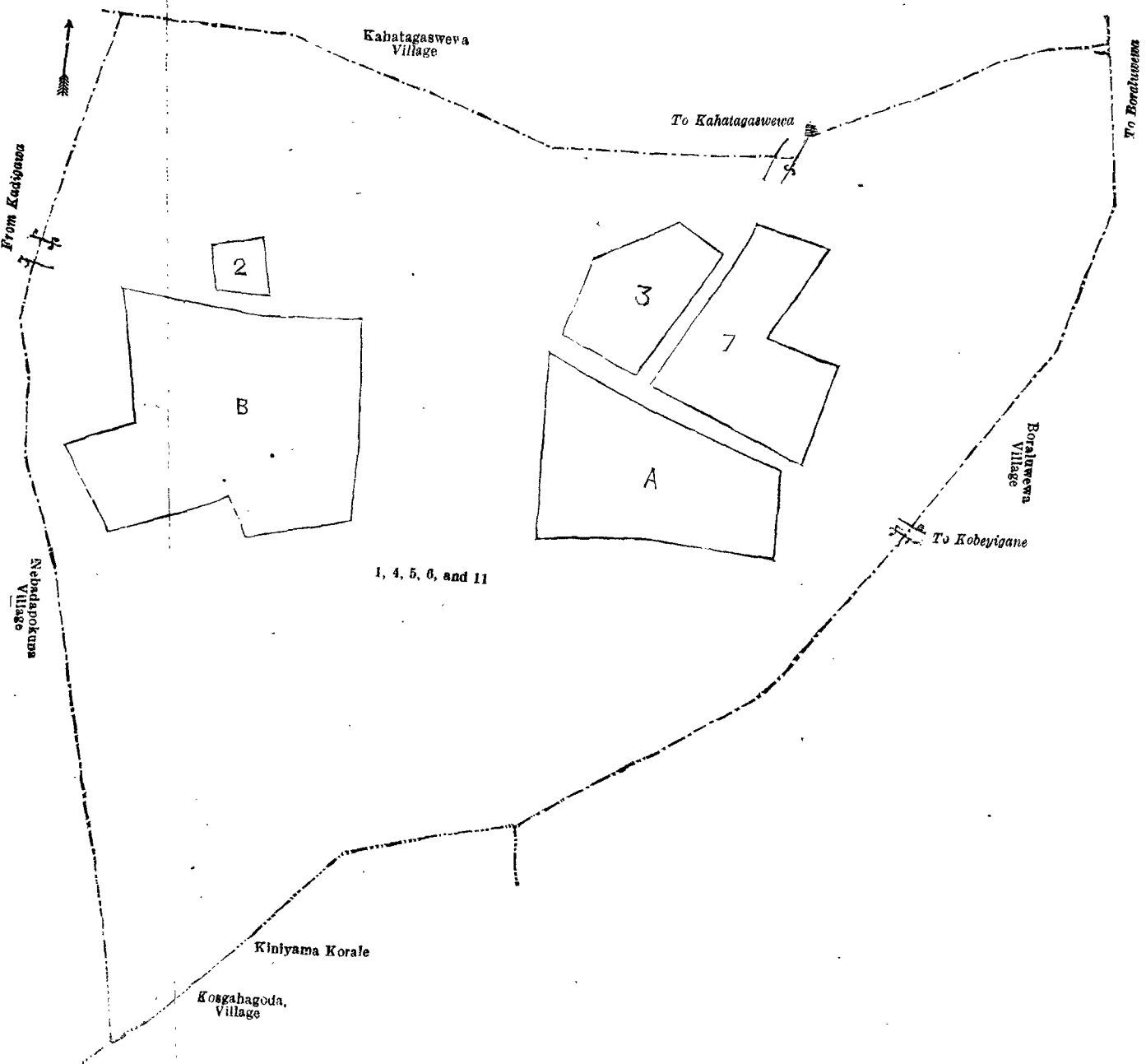
Lot.	Name of Land.	Extent, A. R. P.	Lot.	Name of Land.	Extent, A. R. P.
1 ..	Hurigahamulahenyaya	.. 8 0 31	11 ..	Kongahamulahenyaya	.. 19 0 24
4 ..	Road	.. 1 1 20			
5 ..	Footpath	.. 0 0 18			35 2 23
6 ..	Palugahamulahena	.. 6 3 10			

and bounded as follows : on the north by the village limit of Kahatagaswewa ; on the east by the village limit of Boraluwewa ; on the south by the boundary of Kinyama korale (the village limit of Kosgahagoda) ; on the west by the village limit of Nebadapokuna.

NOTE.—The following lots lying within the above boundaries are excluded from this notice and their aggregate acreage of 7 acres 3 roods and 22 perches is not included in the acreage of 35 acres 2 roods and 23 perches given above :—

Preliminary plan 1,596.

Lot.	Name of Land.	Extent, A. R. P.	Lot.	Name of Land.	Extent, A. R. P.
2 ..	Dangahamulawatta	.. 0 0 27	B 12 ..	Kongahamulawatta	.. 1 3 3
3 ..	Helambagahamulawatta	.. 0 3 17	B 13 ..	Welpitiyakumbura	.. 0 3 6
7 ..	Palugahamulawatta	.. 1 1 37	B 14 ..	Kongahamulawatta <i>alias</i> Ambagahamulawatta	.. 0 3 8
A 8 ..	Kongahamulawatta	.. 0 2 38			7 3 22
A 9 ..	Helambagahamulawatta	.. 0 2 28			
A 10 ..	Ambagahamulawatta	.. 0 2 18			



Kurunegala Notice No. 6,142.

Notice under "The Waste Lands Ordinances of 1897, 1899, 1900, and 1903."

TAKE notice that unless within three months from January 19, 1917, the persons, if any, who claim any interest in the lands hereinafter mentioned or in any one or more of such lands or to some interest therein make claim in person or in writing to the said lands or any of them or to some interest therein to J. M. Davies, Esq., Special Officer appointed under section 28 of "The Waste Lands Ordinances of 1897, 1899, 1900, and 1903," at his office at Fort, Colombo :

Such Special Officer, in pursuance of the powers vested in him by the said Ordinances, will declare by writing under his hand that the said lands, or such of them as to which no claim has been made, are the property of the Crown.

J. M. DAVIES,
Special Officer.

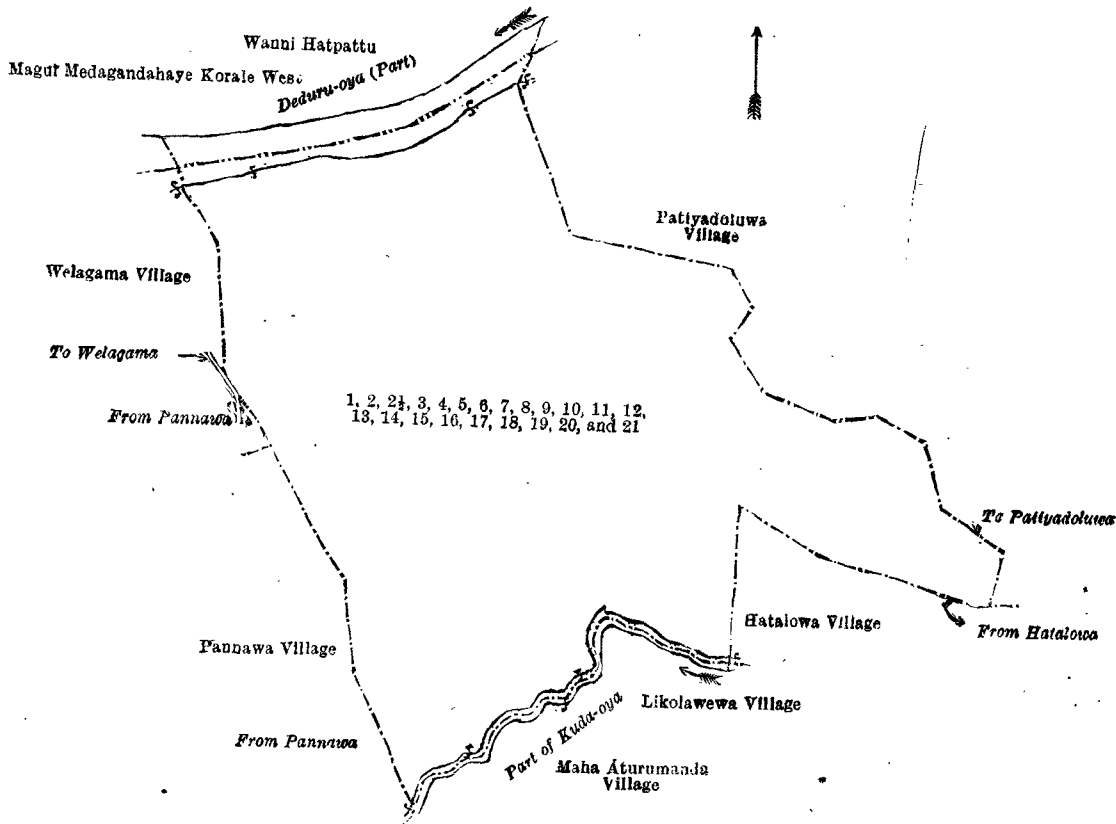
Description of the Lands referred to.

The following lots situated in the village of Korakahawitiya, in the Baladora korale of the Dewameddi hatpattu of the Kurunegala District, in the North-Western Province, as described in the annexed diagram :—

Preliminary plan 1,551.

Lot.	Name of Land.	Extent, A. B. P.	Lot.	Name of Land.	Extent, A. B. P.
1 ..	Deduru-oya (part) ..	5 0 6	11 ..	Footpath ..	0 0 10
2 ..	Okandemukalana (reservation for Deduru-oya) ..	5 0 18	12 ..	Ebbagawamukalana ..	2 0 5
2½ ..	Okandehena (reservation for Deduru-oya) ..	4 0 14	13 ..	Korakahawetiya mukalana ..	9 1 24
3 ^r ..	Korakahawetiya panwelawewa (tank) ..	5 3 31	14 ..	Do. (reservation for Kuda-oya) ..	6 3 30
4 ..	Okandehenyaya ..	101 2 0	15 ..	Do. ..	14 1 19
5 ..	Korakahawetiya wewa (tank) ..	3 0 2	16 ..	Panawawewa (tank) ..	1 0 23
6 ..	Do. (do.) ..	1 1 9	17 ..	Footpath ..	0 0 9
7 ..	Luna-ebba ..	0 1 23	18 ..	Korakahawetiya mukalana ..	1 0 35
8 ..	Do. ..	0 0 16	19 ..	Do. (reservation for Kuda-oya) ..	0 3 22
9 ..	Pahala-ebba ..	0 0 25	20 ..	Footpath ..	0 0 3
10 ..	Ebbagawamukalana ..	27 1 12	21 ..	Part of Kuda-oya (stream) ..	1 0 34
					191 1 10

and bounded as follows : on the north by part of Deduru-oya (Wanni hatpattu, Magul Medagandahaye korale), the village limit of Patiyadoluwa ; on the east by the village limit of Patiyadoluwa ; on the south by Hatalowa, part of Kuda-oya (the village limit of Likolawewa, the village limit of Maha-aturumanda) ; on the west by the village limit of Pannawa, a road to Welagama, the village limit of Welagama.



Surveyor-General's Office,
Colombo, March 29, 1916.

Scale of 16 Chains to an Inch.

Kurunegala S. O. 7—1917.

G. K. THORNHILL,
for Surveyor-General.

Kurunegala Notice No. 6,143.

Notice under "The Waste Lands Ordinances of 1897, 1899, 1900, and 1903."

TAKE notice that unless within three months from January 19, 1917, the persons, if any, who claim any interest in the lands hereinafter mentioned or in any one or more of such lands or to some interest therein make claim in person or in writing to the said lands or any of them or to some interest therein to J. M. Davies, Esq., Special Officer appointed under section 28 of "The Waste Lands Ordinances of 1897, 1899, 1900, and 1903," at his office at Fort, Colombo:

Such Special Officer, in pursuance of the powers vested in him by the said Ordinances, will declare by writing under his hand that the said lands, or such of them as to which no claim has been made, are the property of the Crown.

J. M. DAVIES,
Special Officer.

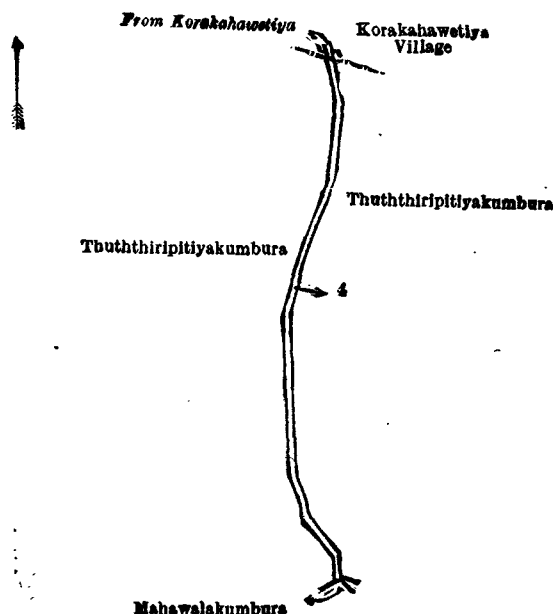
Description of the Lands referred to.

The following lots situated in the village of Hataluwa, in the Baladora korale of the Dewameddi hatpattu of the Kurunegala District, in the North-Western Province, as described in the annexed diagrams:—

I.—Preliminary plan 1,553.

Lot.	Name of Land.	Extent, A. R. P.
4	Footpath	0 0 20

and bounded as follows: on the north by the village limit of Korakahawetiya; on the east by Thuththiripitiyakumbura claimed by A. M. Meera Lebbe Arachchi; on the south by Mahawalakumbura claimed by Ahamadu Lebbe Ismail Lebbe and others; on the west by Thuththiripitiyakumbura claimed by A. M. Meera Lebbe Arachchi.



Surveyor-General's Office,
Colombo, March 10, 1916.

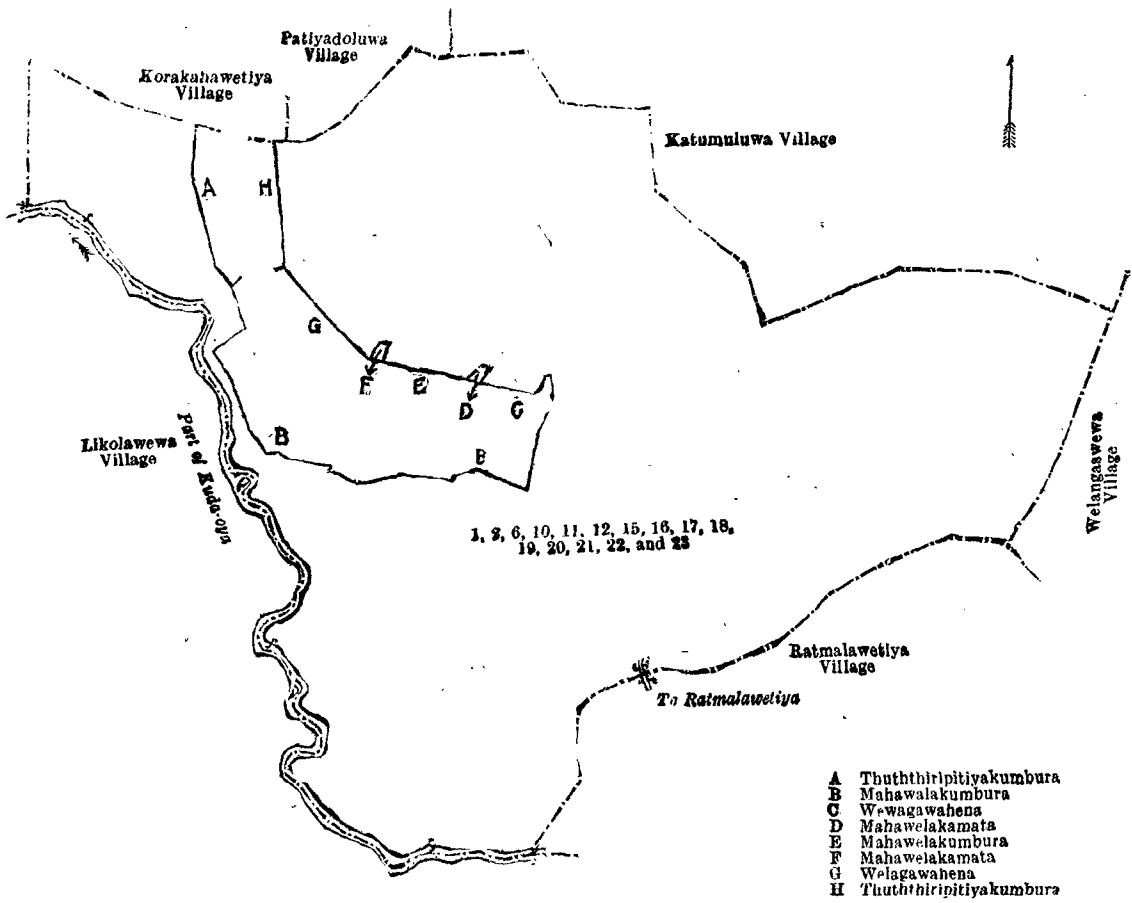
Scale of 4 Chains to an Inch.

G. K. THORNHILL,
for Surveyor-General.

II.—Preliminary plan 1,553.

Lot.	Name of Land.	Extent, A. R. P.	Lot.	Name of Land.	Extent, A. R. P.
1	Othemukalana	15 2 17	17	Gansabhawa road	0 2 22
2	Do. (reservation for Kuda-oya)	5 1 32	18	Footpath	0 0 27
6	Palliamukalana	56 2 3	19	Kapparalandehena	14 0 33
10	Kapparalandehena	101 1 18	20	Do.	6 0 16
11	Adgaramukalana	9 0 37	21	Do.	2 1 17
12	Hataluwamedawewa (tank and bund)	19 2 22	22	Gansabhawa road	0 0 10
15	Kapparalandehena (reservation for Kuda-oya)	11 2 12	23	Kuda-oya (part of stream)	3 1 35
16	Do.	36 1 18			282 2 39

and bounded as follows: on the north by the village limit of Korakahawetiya, Thuththiripitiyakumbura claimed by A. M. Meera Lebbe Arachchi, Mahawalakumbura claimed by Ahamadu Lebbe Ismail Lebbe and others, Wewagawahena claimed by Ratmalawetiya Loku Appu Naide and Beebeemma, Mahawalakumbura claimed by Ahamadu Lebbe Ismail Lebbe and others, Mahawalakumbura claimed by Ahamadu Lebbe Ismail Lebbe and others, Mahawalakumbura claimed by Ibura Lebbe and others, Welagawahena claimed by Ratmalawetiya Loku Appu Naide and Ismail Lebbe, Thuththiripitiyakumbura claimed by A. M. Meera Lebbe Arachchi, the village limit of Korakahawetiya, the village limit of Patiyadolawa, the village limit of Katumuluwa; on the east by the village limit of Welangaswewa; on the south by the village limit of Ratmalawetiya, the village limit of Likolawewa (part of Kuda-oya); on the west by the village limit of Likolawewa (part of Kuda-oya), the village limit of Korakahawetiya.



Surveyor-General's Office,
Colombo, March 10, 1916.

Scale of 16 Chains to an Inch.
Kurunegala S. O. 8—1917.

G. K. THORNHILL,
for Surveyor-General.

Kurunegala Notice No. 6,144.

Notice under "The Waste Lands Ordinances of 1897, 1899, 1900, and 1903."

TAKE notice that unless within three months from January 19, 1917, the persons, if any, who claim any interest in the lands hereinafter mentioned or in any one or more of such lands or to some interest therein make claim in person or in writing to the said lands or any of them or to some interest therein to J. M. Davies, Esq., Special Officer appointed under section 28 of "The Waste Lands Ordinances of 1897, 1899, 1900, and 1903," at his office at Fort, Colombo :

Such Special Officer, in pursuance of the powers vested in him by the said Ordinances, will declare by writing under his hand that the said lands, or such of them as to which no claim has been made, are the property of the Crown.

J. M. DAVIES,
Special Officer.

Description of the Lands referred to.

The following lots situated in the village of Likolawewa, in the Baladora korale of the Dewameddi hatpattu of the Kurunegala District, in the North-Western Province, as described in the annexed diagram :—

Preliminary plan 1,591.

Lot.	Name of Land.	Extent, A. R. P.	Lot.	Name of Land.	Extent, A. R. P.
1 ..	Kuda-oya and Pita-ela (stream)	.. 7 0 35	21 ..	Deulotemukalana (reservation for Kuda-oya)	.. 7 1 0
2 ..	Udellagodapitiyemukalana (reservation for Kuda-oya)	.. 10 1 24	22 ..	Islet	.. 0 0 9
3 ..	Ela	.. 0 0 38	23 ..	Pita-ela	.. 0 0 14
4 ..	Udellagodapitiyemukalana	.. 0 0 26	24 ..	Otarahenyaya (reservation for Kuda-oya)	.. 9 0 17
5 ..	Do.	.. 57 3 1	26 ..	Kongahamulahenyaya	.. 18 2 12
6 ..	Udellagodapitiyehenyaya	.. 14 3 24	27 ..	Mylagahamulahena	.. 2 1 36
7 ..	Footpath	.. 0 0 3	28 ..	Wepath-ebbawewa (tank and bund)	.. 5 3 38
8 ..	Udellagodapitiyehenyaya	.. 0 3 13	29 ..	Footpath	.. 0 0 5
9 ..	Udellagodapitiyewewa (tank and bund)	.. 1 1 31	30 ..	Wepath-ebbaminipitiya (cemetery)	.. 0 2 39
10 ..	Udellagodapitiyehenyaya	.. 5 0 26	31 ..	Wepathwewagawahenyaya, Ehatugahamulahenyaya	.. 26 2 18
11 ..	Wepathwewamukalana	.. 66 1 36	33 ..	Footpath	.. 0 1 21
12 ..	Footpath	.. 0 2 29	40 ..	Gansabhawa road	.. 1 1 27
13 ..	Paliyakelemukalana	.. 11 2 6	41 ..	Kongahamulahenyaya	.. 12 1 34
14 ..	Temanhandiyahena	.. 28 1 1	42 ..	Kudawewa (tank and bund)	.. 2 1 15
15 ..	Vedageiswetiya (tank and bund)	.. 0 3 8	43 ..	Footpath	.. 0 0 32
16 ..	Otarahenyaya	.. 15 3 18	44 ..	Kongahamulahena	.. 3 0 21
17 ..	Pita-ela	.. 0 2 31	46 ..	Oyamedahenyaya	.. 2 0 15
18 ..	Deulotemukalana	.. 5 3 13	47 ..	Footpath	.. 0 0 20
19 ..	Pita-ela	.. 0 0 15			
20 ..	Islet	.. 0 0 17			

Lot.	Name of Land.	Extent, A. R. P.	Lot.	Name of Land.	Extent, A. R. P.
48 ..	Oyamedahenyaya 6 0 3	63 ..	Kongahamulahenyaya, Tavallehena..	64 0 35
49 ..	Ehatugahamulahena (reservation for oya) 5 0 19	64 ..	Likolawewa, Mahawewa (tank and bund) 6 1 18
50 ..	Footpath 0 0 3			
51 ..	Do. 0 0 9			403 3 16
61 ..	Gansabhawa road 0 2 1			

and bounded as follows: on the north by the village limit of Korakahawetiya, the village limit of Hataluwa (part of Kuda-oya); on the east by the village limit of Ratmalwetiya (part of Kuda-oya); on the south by the village limit of Wetakoluwewa, the village limit of Kahatagaswewa; on the west by the village limit of Maha-aturumanda, the village limit of Korakahawetiya.

NOTE.—The following lots lying within the above boundaries are excluded from this notice and their aggregate acreage of 109 acres 1 rood and 5 perches is not included in the acreage of 403 acres 3 roods and 16 perches given above:—

Preliminary plan 1,591.

Lot.	Name of Land.	Extent, A. R. P.	Lot.	Name of Land.	Extent, A. R. P.
25 ..	Wetiyakumbura, Kanuketiyakumbura, Helambagahakumbura, Kongahakumbura, Kadurugahakumbura, Madatavalla, Wepath-ebbakumbura	41 2 15	52 ..	Galagawahena, Siyambalagahamulahenyaya &c. 19 2 5
32 ..	Mylagahamulawatta 1 0 23	53 ..	Lolugahakamata (threshing-floor) 0 0 5
34 ..	Karuwalagahamulawatta 2 0 19	54 ..	Kadurugahamulawatta 0 1 39
35 ..	Mylagahamulawatta 2 1 27	55 ..	Dangahamulawatta 0 2 30
36 ..	Dangahamulawatta 1 1 16	56 ..	Diulagahamulawatta 0 1 3
37 ..	Mylagahamulawatta 0 3 28	57 ..	Daminugahamulawatta 0 1 15
38 ..	Kongahamulawatta 1 0 25	58 ..	Ambagahamulawatta 0 2 5
39 ..	Mylagahamulawatta, Mylagahamulahenyaya 31 0 5	59 ..	Kadurugahamulawatta 0 1 9
45 ..	Siyambalagahamulahenyaya 3 3 29	60 ..	Galagawawatta 0 2 29
			62 ..	Paragawawatta 0 2 38
					109 1 5

[For Diagram see page 43.]

Kurunegala Notice No. 6,145.

Notice under "The Waste Lands Ordinances of 1897, 1899, 1900, and 1903."

TAKE notice that unless within three months from January 19, 1917, the persons, if any, who claim any interest in the lands hereinafter mentioned or in any one or more of such lands or to some interest therein make claim in person or in writing to the said lands or any of them or to some interest therein to J. M. Davies, Esq., Special Officer appointed under section 28 of "The Waste Lands Ordinances of 1897, 1899, 1900, and 1903," at his office at Fort, Colombo:

Such Special Officer, in pursuance of the powers vested in him by the said Ordinances, will declare by writing under his hand that the said lands, or such of them as to which no claim has been made, are the property of the Crown.

J. M. DAVIES,
Special Officer.

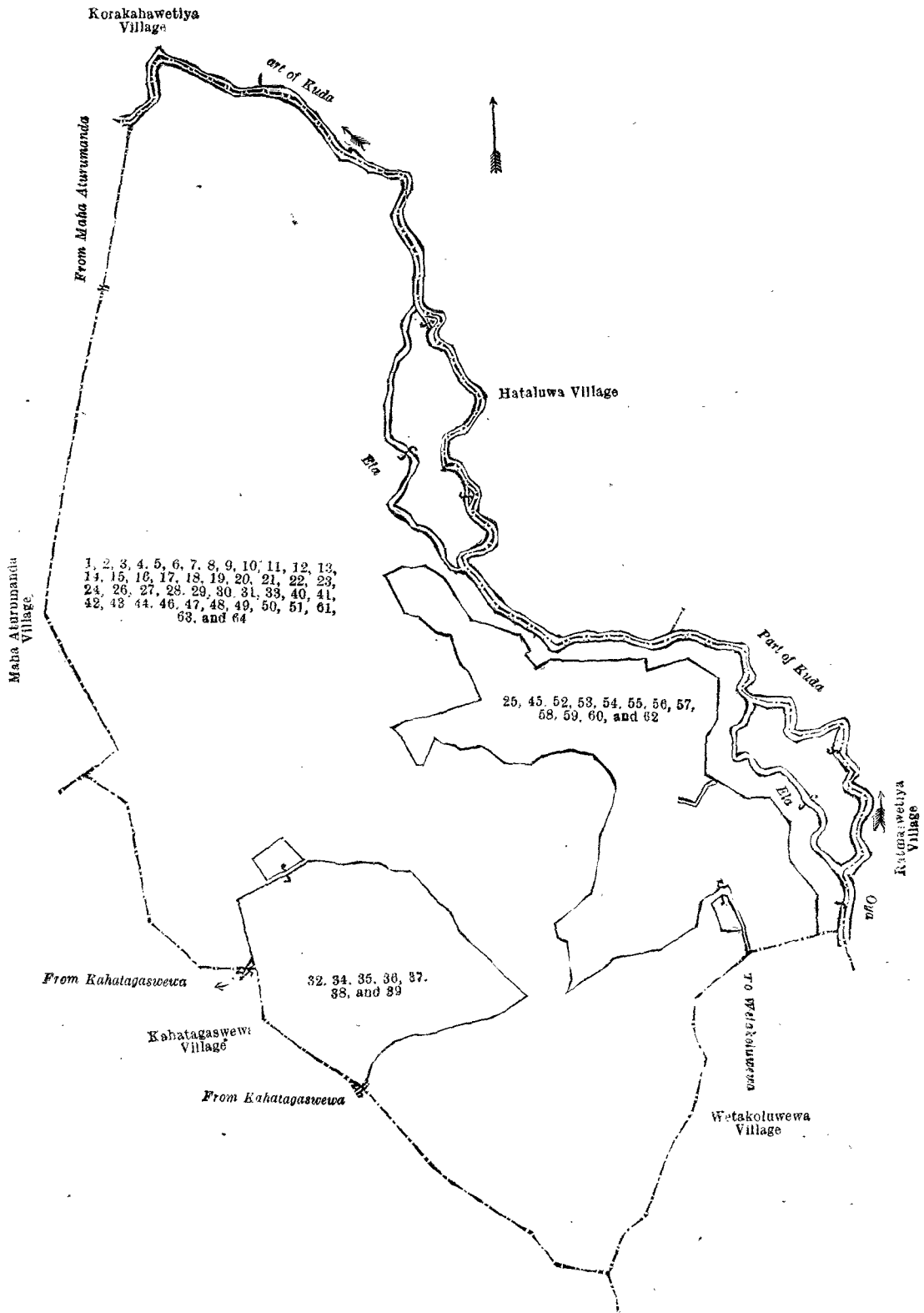
Description of the Lands referred to.

The following lots situated in the village of Welagama, in the Baladora korale of the Dewamedi hatpattu of the Kurunegala District, in the North-Western Province, as described in the annexed diagram:—

Preliminary plan 1,549.

Lot.	Name of Land.	Extent, A. R. P.	Lot.	Name of Land.	Extent, A. R. P.
1 ..	Part of Deduru-oya (stream) 24 1 6	13 ..	Okandehenyaya (reservation for Deduru-oya) 11 3 13
2 ..	Wakelemukalana (reservation for Deduru-oya) 9 2 19	14 ..	Oyagawahena, Yodhayapathayamukalana (reservation for Deduru-oya and Kuda-oya) 17 0 34
3 ..	Footpath 0 0 7	15 ..	Yodhayakelemukalana 25 1 18
3½ ..	Do. 0 0 36	16 ..	Do. 11 2 14
4 ..	Wakelemukalana (reservation for Deduru-oya) 0 1 14	17 ..	Welagamakumbura 6 0 15
5 ..	Wakelemukalana 0 3 26	18 ..	Okandehenyaya (reservation for Kuda-oya) 9 0 36
6 ..	Do. 12 1 38	19 ..	Oyadekatamukalana, island in Deduru-oya 3 1 29
7 ..	Do. 6 0 25	20 ..	Part of Kuda-oya (stream) 3 3 0
8 ..	Okandehenyaya 106 0 23			
9 ..	Welagamamukalana 4 0 21			
10 ..	Do. 0 1 11			
11 ..	Do. 4 1 19			
12 ..	Welagamawewa (abandoned tank and bund) 4 1 13			261 3 17

and bounded as follows: on the north by part of Deduru-oya, the boundary of (Wanni hatpattu, Magul Medagandahaye korale west); on the east by the village limit of Korakahawetiya, the village limit of Pannawa, the village limit of Maha-aturumanda; on the south by part of Kuda-oya (the village limit of Kuda-aturumanda, the village limit of Lenawa); on the west by a part of Deduru-oya (Wanni hatpattu, Magul Medagandahaye korale west).

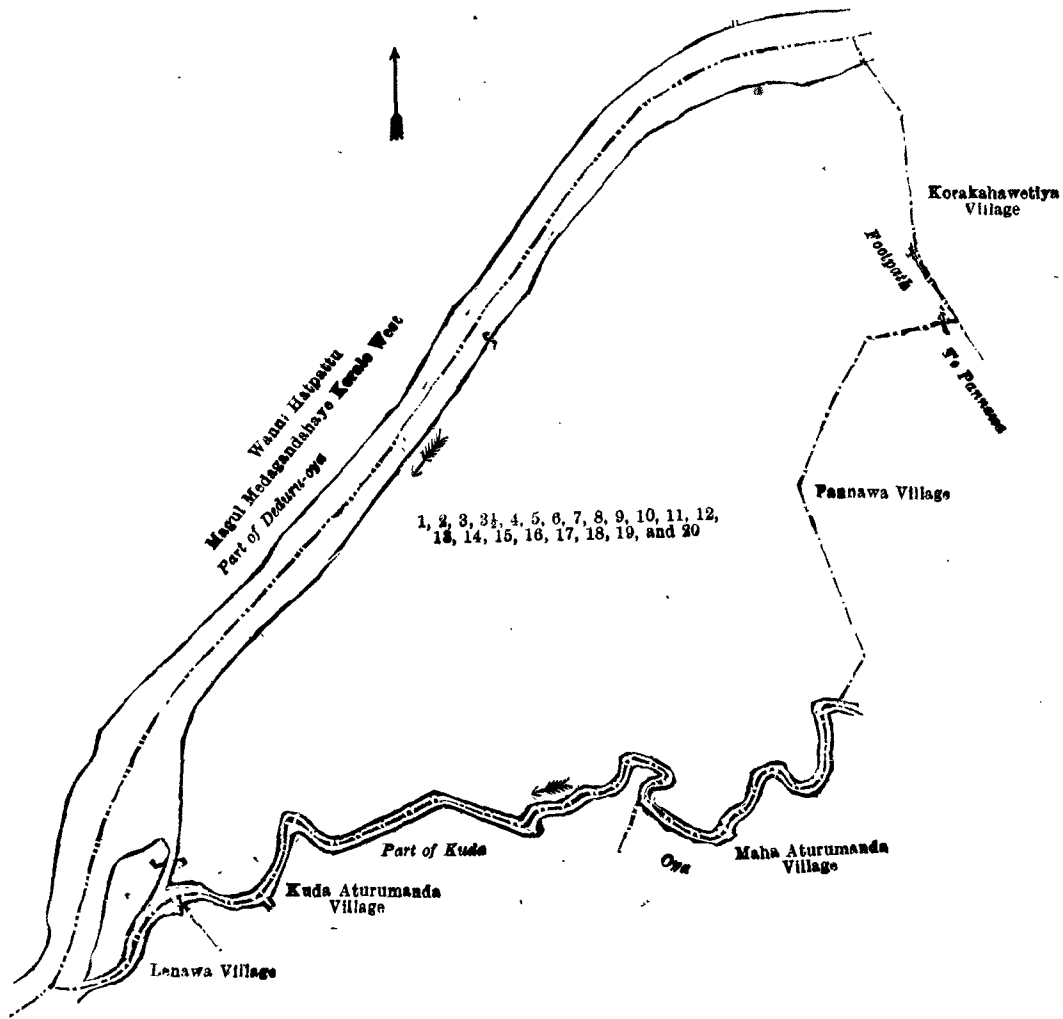


Scale of 16 Chains to an Inch.

Surveyor-General's Office,
Colombo, April 5, 1916.

G. K. THORNHILL,
for Surveyor-General.

Kurunegala S. O. 9—1917.



Surveyor-General's Office,
Colombo, March 29, 1916.

Scale of 16 Chains to an Inch.

G. K. THORNHILL,
for Surveyor-General.

Kurunegala S. O. 10—1917.

Kurunegala Notice No. 6,146.

Notice under "The Waste Lands Ordinances of 1897, 1899, 1900, and 1903."

TAKE notice that unless within three months from January 19, 1917, the persons, if any, who claim any interest in the lands hereinafter mentioned or in any one or more of such lands or to some interest therein make claim in person or in writing to the said lands or any of them or to some interest therein to J. M. Davies, Esq., Special Officer appointed under section 28 of "The Waste Lands Ordinances of 1897, 1899, 1900, and 1903," at his office at Fort, Colombo :

Such Special Officer, in pursuance of the powers vested in him by the said Ordinances, will declare by writing under his hand that the said lands, or such of them as to which no claim has been made, are the property of the Crown.

J. M. DAVIES,
Special Officer.

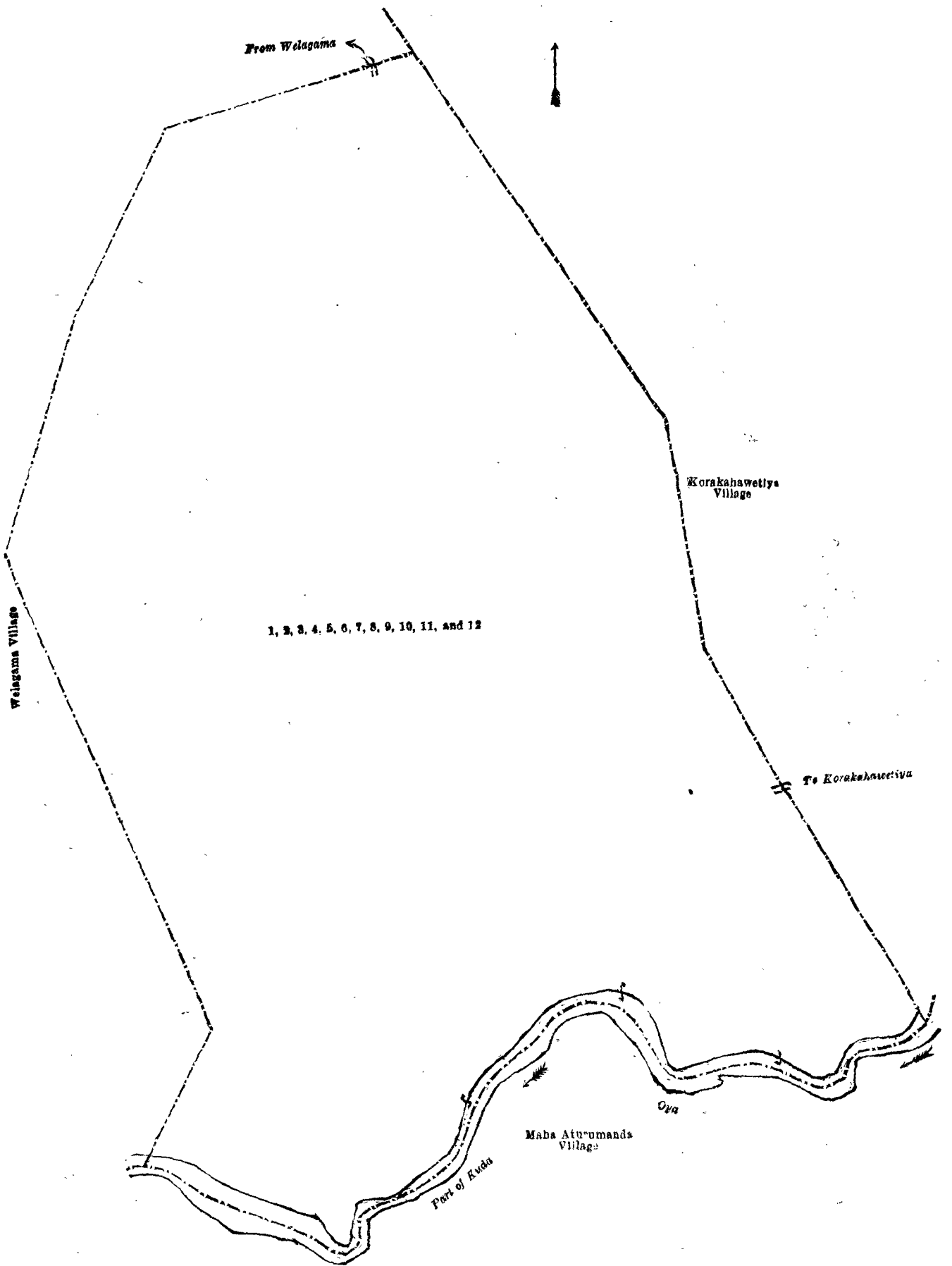
Description of the Lands referred to.

The following lots situated in the village of Pannawa, in the Baladora korale of the Dewamedhi hatpattu of the Kurunegala District, in the North-Western Province, as described in the annexed diagram :—

Preliminary plan 1,550.

Lot.	Name of Land.	Extent A. R. P.	Lot.	Name of Land.	Extent, A. R. P.
1	Pannawamukalana 34 3 1	9	Pannawamukalana 2 0 0
2	Do. 1 0 33	10	Pannawawela 3 2 3
3	Pannawawewa (tank) 2 1 36	11	Pannawamukalana (reservation for Kuda-oya) 5 2 27
4	Footpath (path) 0 1 14	12	Part of Kuda-oya (stream)	.. 0 3 30
5	Pannawawewa (tank) 2 0 24			
6	Pannawamukalana 0 2 6			
7	Pannawawela 1 1 33			
8	Pannawamukalana 0 1 6			
					55 1 13

and bounded as follows : on the north by the village limit of Welagama ; on the east by the village limit of Korakawetiya ; on the south by part of Kuda-oya (the village limit of Maha-aturumanda) ; on the west by the village limit of Welagama.



Surveyor-General's Office,
Colombo, March 28, 1916.

Scale of 4 Chains to an Inch.

G. K. THORNHILL,
for Surveyor-General.

Kurunegala S. O. 11—1917.

Kurunegala Notice No. 6,147.

Notice under "The Waste Lands Ordinances of 1897, 1899, 1900, and 1903."

TAKE notice that unless within three months from January 19, 1917, the persons, if any, who claim any interest in the lands hereinafter mentioned or in any one or more of such lands or to some interest therein make claim in person or in writing to the said lands or any of them or to some interest therein to J. M. Davies, Esq., Special Officer appointed under section 28 of "The Waste Lands Ordinances of 1897, 1899, 1900, and 1903," at his office at Fort, Colombo :

Such Special Officer, in pursuance of the powers vested in him by the said Ordinances, will declare by writing under his hand that the said lands, or such of them as to which no claim has been made, are the property of the Crown.

J. M. DAVIES,
Special Officer.

Description of the Lands referred to.

The following lots situated in the village of Danwila, in the Baladora korale of the Dewamedhi hatpattu of the Kurunegala District, in the North-Western Province, as described in the annexed diagram :—

Preliminary plan 1,594.

Lot.	Name of Land.	Extent, A. R. P.	Lot.	Name of Land.	Extent, A. R. P.
1	Dambukelemukalana (forest)	67 2 3	31	Road	0 0 3
2	Minedamanawila (abandoned tank and bund)	3 1 13	46	Palugahamulawatta	0 1 14
3	Hiripokunehenyaya	94 1 24	58	Road	0 0 8
4	Hiripokunewila (tank)	7 0 38	59	Danwilawewa (tank and bund)	9 2 9
5	Kumbukgahamulawewa (tank and bund)	8 3 20	60	Munamalgahamulahena	6 0 6
6	Road	1 3 12	62	Danpokunemukalana (forest)	4 2 8
6½	Do.	1 2 27	65	Road	0 0 32
7	Kongahamulahena	0 1 30	66	Kajugahamulahena	9 0 25
8	Minipitiya (cemetery)	0 1 25	67	Wetiyawewa (tank and bund)	0 3 31
9	Kerakoppuwehena	16 2 38	70	Atdandumukalana (forest)	37 3 12
11	Ehatugahamulahenyaya	96 1 2	74	Wiragahamulahenyaya	42 3 22
18	Road	0 0 16	76	Road	0 0 12
					410 1 30

and bounded as follows: on the north by the village limit of Timbiripokuna (the road from Kudagama to Kobeigama), the village limit of Kahatagaswewa (the road from Kudagama to Kobeigama); on the east by the village limit of Kahatagaswewa, the village limit of Nebadapokuna, the village limit of Kosgahagoda (the boundary of Kinyama korale, the boundary of the Katugampola hatpattu); on the south by the village limit of Manelambuwa (the boundary of the Kinyama korale, the boundary of the Katugampola hatpattu); on the west by the village limit of Korakahapokuna, the village limit of Agare (the boundary of the Kinyama korale, the boundary of the Katugampola hatpattu).

NOTE.—The following lots lying within the above boundaries are excluded from this notice, and their aggregate acreage of 138 acres and 9 perches is not included in the acreage of 410 acres 1 rood and 30 perches given above :—

Preliminary plan 1,594.

Lot.	Name of Land.	Extent, A. R. P.	Lot.	Name of Land.	Extent, A. R. P.
10	Ratmalapokunawela	7 3 16	A 41	Talgahamulawatta	1 0 0
12	Kongahamulakamata	0 0 13	A 42	Kadjugahamulawatta	1 1 0
A 13	Ambagahamulawatta	4 3 16	A 43	Do.	1 3 5
A 14	Palugahamulakotuwa	0 1 3	A 44	Dangahamulakamata	0 0 12
A 15	Deulgahamulakotuwa	0 2 8	45	Ambagahamulawatta	0 1 11
A 16	Kadjugahamulawatta	1 0 0	A 47	Kadurugahamulakamata	0 0 9
A 17	Kosgahamulawatta	0 3 36	A 48	Pahalawelakamata	0 0 16
A 19	Palugahamulahena	0 1 27	A 49	Kongahamulawatta	6 2 31
20	Kongahamulawatta	2 0 38	A 50	Kongahawatta	3 0 31
21	Dangahamulawatta	0 2 27	A 51	Kongahamulawatta	1 1 21
22	Karuwalagahamulawatta	2 0 21	A 52	Moragahamulawatta	1 0 22
23	Talgahamulawatta	1 0 26	A 53	Kongahamulahena	1 0 4
A 24	Wiragahamulakamata	0 0 12	A 54	Kadjugahamulahena	1 1 15
A 25	Midellagahamulakumbura	42 1 22	A 55	Kadjugahamulawatta	1 0 13
A 26	Kohombagahamulawatta	3 1 21	A 56	Kekunagahamulawatta	10 2 4
A 27	Bogahamulahena	5 0 28	A 57	Karandagahamulawatta	1 1 8
A 28	Kongahamulakamata	0 0 11	61	Bakmigahamulawatta	1 1 18
A 29	Ambagahamulawatta	4 2 11	A 63	Kadjugahamulawatta	0 3 23
A 30	Kongahamulawatta	0 3 23	A 64	Kadjugahamulahena	0 0 23
A 32	Kadjugahamulahena	1 0 24	A 68	Kadurugahamulawatta	3 3 0
A 33	Meegahamulawatta	2 0 5	A 69	Timbirigahamulawatta	4 2 13
A 34	Ambagahamulawatta	0 3 17	A 71	Ambagahamulawatta	3 2 26
A 35	Do.	0 0 27	A 72	Timbirigahamulawatta	1 2 6
A 36	Wewanehena	2 3 6	A 73	Dangahamulawatta	0 2 30
A 37	Meegahamulawatta	0 1 29	A 75	Pansalawatta	0 0 38
A 38	Do.	0 2 19			
A 39	Helambagahamulawatta	1 1 1			138 0 9
A 40	Ambagahamulawatta	0 3 23			

[For Diagram see page 47.]

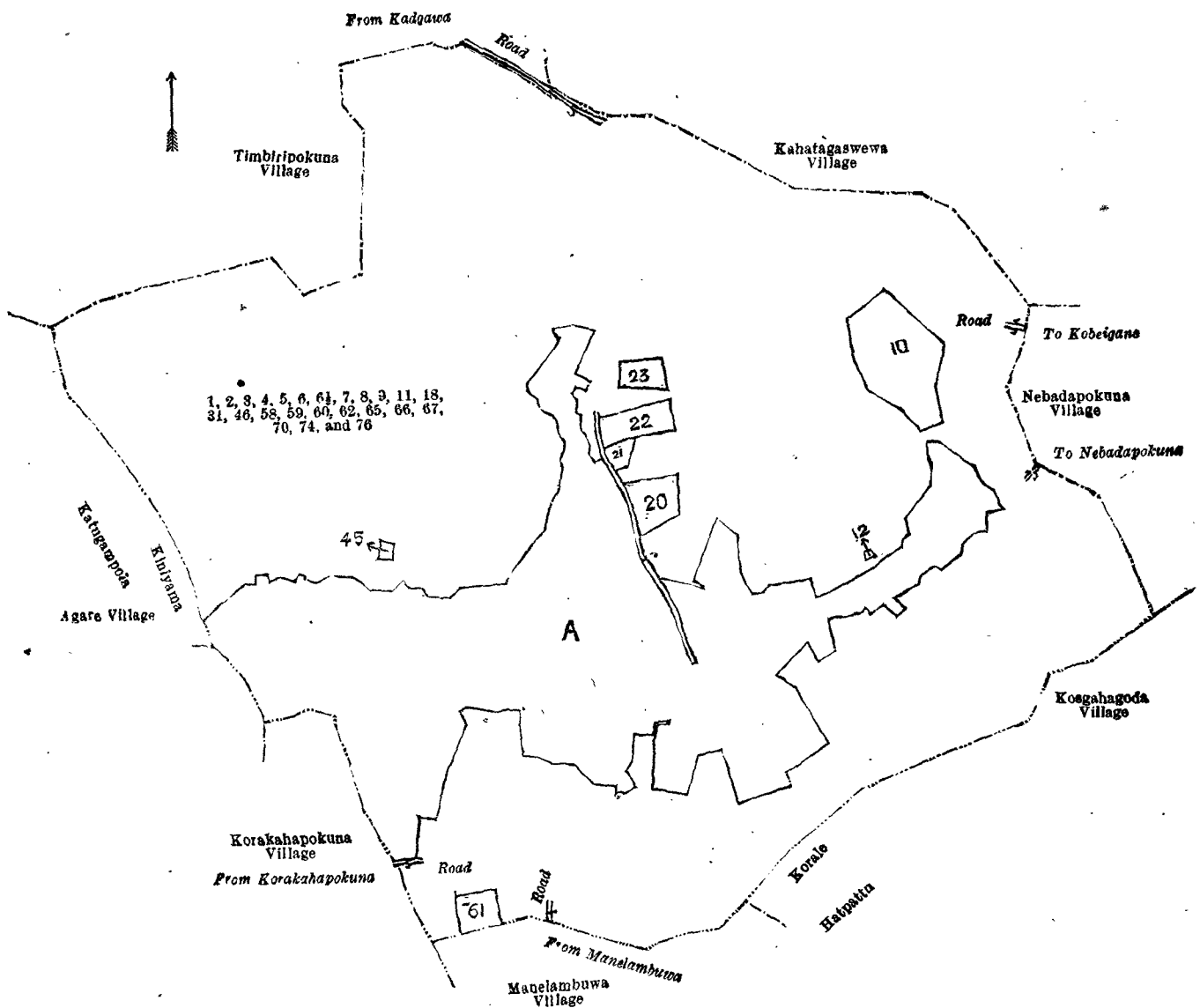
Kurunegala Notice No. 6,148.

Notice under "The Waste Lands Ordinances of 1897, 1899, 1900, and 1903."

TAKE notice that unless within three months from January 19, 1917, the persons, if any, who claim any interest in the lands hereinafter mentioned or in any one or more of such lands or to some interest therein make claim in person or in writing to the said lands or any of them or to some interest therein to J. M. Davies, Esq., Special Officer appointed under section 28 of "The Waste Lands Ordinances of 1897, 1899, 1900, and 1903," at his office at Fort, Colombo :

Such Special Officer, in pursuance of the powers vested in him by the said Ordinances, will declare by writing under his hand that the said lands, or such of them as to which no claim has been made, are the property of the Crown.

J. M. DAVIES,
Special Officer.



Surveyor-General's Office,
Colombo, March 17, 1916.

Scale of 16 Chains to an Inch.

G. K. THORNHILL,
for Surveyor-General.

Kurunegala S. O. 12—1917.

Description of the Lands referred to.

The following lots situated in the village of Kahatagaswewa, in the Baladora korale of the Dewamedhi hatpattu of the Kurunegala District, in the North-Western Province, as described in the annexed diagram:—

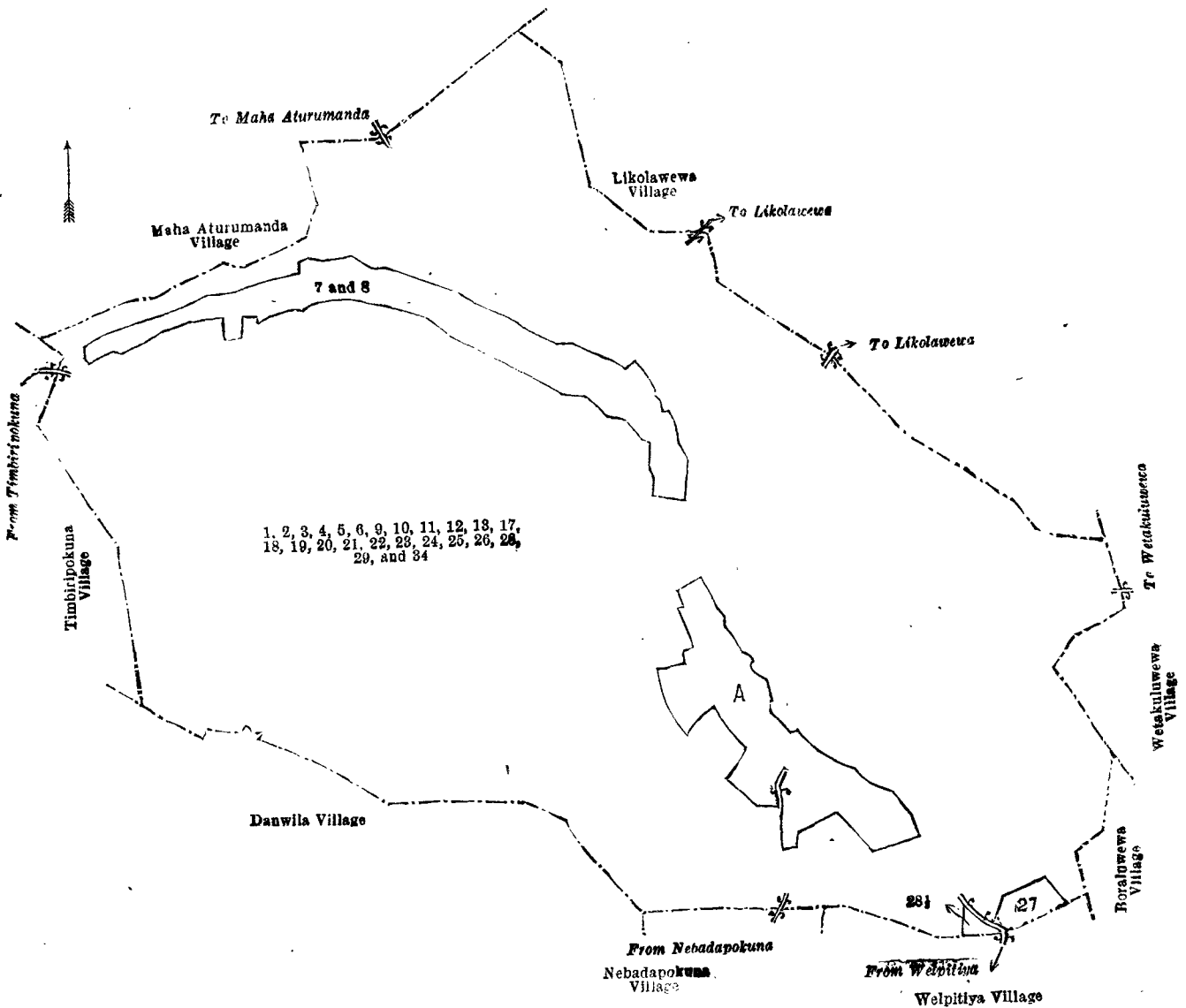
Preliminary plan 1,593.						
Lot.	Name of Land.	Extent, A. R. P.	Lot.	Name of Land.	Extent, A. R. P.	
1 ..	Godapokunehenyaya	.. 18 0 38	20 ..	Nagollamukalana	.. 18 3 4	
2 ..	Footpath	.. 0 1 16	21 ..	Pansalwatta	.. 0 0 13	
3 ..	Attduwawakele	.. 16 1 7	22 ..	Footpath	.. 0 0 2	
4 ..	Siyambalagahamulahenyaya	.. 27 2 3	23 ..	Pansalwatta	.. 0 0 8	
5 ..	Footpath	.. 0 0 30	24 ..	Footpath	.. 0 1 19	
6 ..	Munhena <i>alias</i> Welipillewa	.. 21 3 30	25 ..	Nagollemukalana	.. 2 1 11	
9 ..	Road	.. 0 0 12	26 ..	Pokunehena	.. 19 2 32	
10 ..	Yalhénahenyaya	.. 222 3 2	28 ..	Ihalawewa (tank and bund)	.. 5 1 36	
11 ..	Minipitiya (cemetery)	.. 0 0 14	29 ..	Palugahamulahena <i>alias</i> Gurugodehena	.. 7 2 35	
12 ..	Yalhenemukalana	.. 6 1 20	34 ..	Road	.. 0 1 7	
13 ..	Pahalawela (tank and bund)	.. 7 3 16				
17 ..	Welipillewahenyaya	.. 4 1 28				
18 ..	Road	.. 2 1 31				
19 ..	Ihalapokunehena and Kotuwagamahenyaya	.. 74 0 18				
						457 1 32

and bounded as follows: on the north by the village limit of Maha-aturumanda, the village limit of Likolawewa; on the east by the village limit of Likolawewa, the village limit of Wetakuluwewa, the village limit of Boraluwewa; on the south by the village limit of Welpitiya, the village limit of Nebadapokuna, the village limit of Danwila; on the west by the village limit of Timbiripokuna, the village limit of Maha-aturumanda.

NOTE.—The following lots lying within the above boundaries are excluded from this notice, and their aggregate acreage of 44 acres 1 rood and 23 perches is not included in the acreage of 457 acres 1 rood and 32 perches given above:—

Preliminary plan 1,593.

Lot.	Name of Land.	Extent, A. R. P.	Lot.	Name of Land.	Extent, A. R. P.
7 ..	Daminnagahamulakamata	.. 0 0 5	A 30 ..	Kajugahamulawatta	.. 0 1 35
8 ..	Siyambalagahakumbureyaya	.. 21 1 14	A 31 ..	Dangahamulawatta	.. 0 2 0
27 ..	Dangahamulawatta	.. 2 0 9	A 32 ..	Karangahamulawatta	.. 0 1 8
28½ ..	Wewagawahena 0 2 28	A 33 ..	Timbirigahamulawatta	.. 1 0 36
A 14 ..	Kongahamulakamata	.. 0 0 12	A 35 ..	Helambagahamulawatta	.. 2 0 19
A 15 ..	Tavallekumbura, Millagahakumbura, &c.	.. 13 1 7			
A 16 ..	Ambagahamulawatta	.. 2 1 10			44 1 23



Surveyor-General's Office,
Colombo, May 12, 1916.

Scale of 16 Chains to an Inch.
Kurunegala S. O. 13—1917.

A. H. G. DAWSON,
for Surveyor-General.

Colombo Notice No. 6,149.

Notice under "The Waste Lands Ordinances of 1897, 1899, 1900, and 1903."

TAKE notice that unless within three months from January 19, 1917, the persons, if any, who claim any interest in the lands hereinafter mentioned or in any one or more of such lands appear before the Assistant Government Agent of the Colombo and Negombo Districts of the Western Province, at his office in Colombo, and make claim in person or in writing to the said lands or any of them or to some interest therein :

Such Assistant Government Agent, in pursuance of the powers in him vested by the said Ordinances, will declare by writing under his hand that the said lands, or such of them as to which no claim has been made, are the property of the Crown.

A. P. BOONE,
Assistant Government Agent,
Colombo and Negombo Districts.

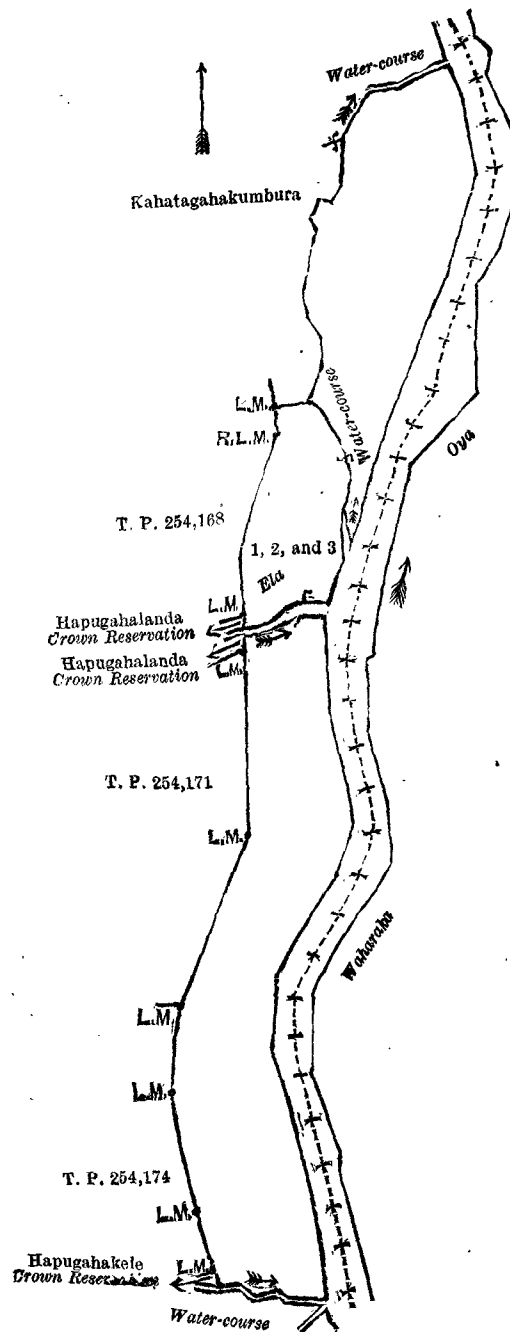
Description of the Lands referred to.

The following lots situated in the village of Nikahetikanda, in Udugaha pattu of Siyane korale east, in the Colombo District of the Western Province, as described in the annexed diagram :—

Preliminary plan 16,101.

Lot.	Name of Land.	Extent, A. R. P.
1 ..	Kahatagahalandapillewa (reservation for Waharaka-oya)	1 3 26
2 ..	Hapugahalanda (do.)	0 3 0
3 ..	Kalandurugalakele (do.)	2 3 26
		5 2 12

and bounded as follows : on the north by water-course ; on the east by Waharaka-oya ; on the south by water-course ; and on the west by Hapugahakele Crown reservation, lands depicted in title plans Nos. 254,174 and 254,171, Hapugahalanda, Crown reservation, ela, Hapugahalanda, Crown reservation, land depicted in title plan No. 254,168, and Kahatagahakumbura claimed by W. Andiris Appuhamy.



Hambantota Notice No. 6,150.

Notice under "The Waste Lands Ordinances of 1897, 1899, 1900, and 1903."

TAKE notice that unless within three months from January 19, 1917, the persons, if any, who claim any interest in the lands hereinafter mentioned or in any one or more of such lands appear before the Assistant Government Agent of Hambantota District, of the Southern Province at his office in Hambantota, and make claim in person or in writing to the said lands or any of them or to some interest therein :

Such Assistant Government Agent, in pursuance of the powers in him vested by Ordinance No. 1 of 1897, will declare by writing under his hand that the said lands, or such of them as to which no claim has been made, are the property of the Crown.

E. T. MILLINGTON,
Assistant Government Agent,
Hambantota District.

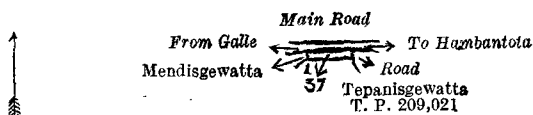
Description of the Lands referred to.

The following lots situated in the village of Medagama, in Magam pattu of the Hambantota District, in the Southern Province, as described in the annexed diagrams :—

I.—Block survey preliminary plan 63.

Lot.	Name of Land.	Extent, A. R. P.
37	Thepanisgewatta	0 0 6

and bounded as follows : on the north by main road ; on the east by road ; on the south by Tepanisgewatta belonging to Ridiyagama Sabapathi Ranhotigamage Tepanis (T. P. 209,021) ; and on the west by Mendisgewatta belonging to Tennakoongamage Mendias.



Surveyor-General's Office,
Colombo, October 26, 1916.

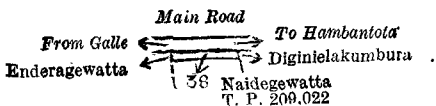
Scale of 8 Chains to an Inch.

G. K. THORNHILL,
for Surveyor-General.

II.—Block survey preliminary plan 63.

Lot.	Name of Land.	Extent, A. R. P.
38	Siyambalagahawatta	0 0 13

and bounded as follows : on the north by main road ; on the east by Digini Elakumbura belonging to C. J. Gunawardena ; on the south by Naidegewatta belonging to Namaratnagamage Naidappu (T. P. 209,022) ; on the west by Enderagewatta belonging to Kalubadange Appu.



Surveyor-General's Office,
Colombo, October 26, 1916.

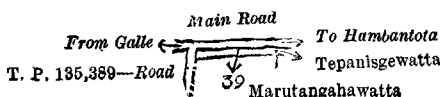
Scale of 8 Chains to an Inch.

G. K. THORNHILL,
for Surveyor-General.

III.—Block survey preliminary plan 63.

Lot.	Name of Land.	Extent, A. R. P.
39	Malitangahawatta	0 0 14

and bounded as follows : on the north by main road ; on the east by Tepanisgewatta belonging to Ridiyagama Sabapathi Ranhotigamage Tepanis ; on the south by Marutangahawatta belonging to Tennakoongamage Mendias ; and on the west by road, land described in title plan No. 135,389.



Surveyor-General's Office,
Colombo, October 26, 1916.


Scale of 8 Chains to an Inch.

G. K. THORNHILL,
for Surveyor-General.

IV.—Block survey preliminary plan 63.

Lot.	Name of Land.	Extent, A. R. P.
40	Malitangahawatta	0 0 22

and bounded as follows : on the north by Malittangahawatta belonging to Crown ; on the east by Malittangahawatta belonging to Tennakoongamage Mendias (T. P. 207,025) ; on the south by Don Appugewatta belonging to Kairatnagamage Dintu ; and on the west by minor road.



Surveyor-General's Office,
Colombo, October 26, 1916.

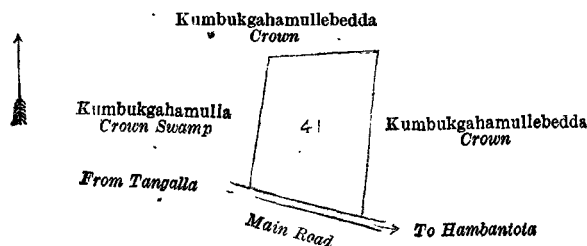
Scale of 8 Chains to an Inch.

G. K. THORNHILL,
for Surveyor-General.

V.—Block survey preliminary plan 63.

Lot.	Name of Land.	Extent, A. R. P.
41	Kumbukgahamullebedda	2 3 22

and bounded as follows: on the north by Kumbukgahamullebedda belonging to Crown; on the east by Kumbukgahamullebedda belonging to Crown; on the south by Main road; and on the west by Kumbukgahamulla, Crown swamp.



Surveyor-General's Office,
Colombo, October 26, 1916.

Scale of 8 Chains to an Inch.

G. K. THORNHILL,
for Surveyor-General.

Kandy Notice No. 6,151.

Notice under "The Waste Lands Ordinances of 1897, 1899, 1900, and 1903."

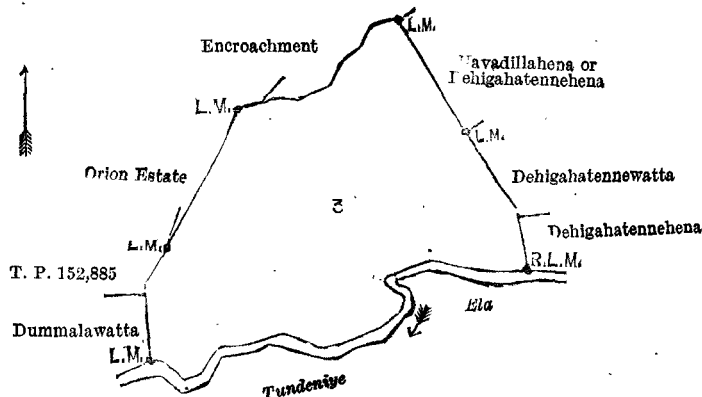
TAKE notice that unless within three months from January 19, 1917, the persons, if any, who claim any interest in the land hereinafter mentioned appear before the Assistant Government Agent of the Kandy District of the Central Province, at his office at the Kandy Kachcheri, and make claim in person or in writing to the said land or to some interest therein:

Such Assistant Government Agent, in pursuance of the powers in him vested by the said Ordinances, will declare by writing under his hand that the said land, to which no claim has been made, is the property of the Crown.

T. A. CAREY,
Assistant Government Agent,
Kandy District.

Description of the Land referred to.

The land commonly called or known as Navadillahena, situated in the village Tundeniya, in the Kandukara Pahala korale of the Udapalata division of the Kandy District of the Central Province, containing in extent 3 acres 1 rood and 3 perches, shown as lot 3 in preliminary plan 6,623 and in the annexed diagram; and bounded as follows: on the north by Crown land encroached upon by Orion estate; on the south by the Tundeniye-ela; on the east by Navadillahena, or Dehigahatennehena claimed by M. S. Noor Mahammadu of Gampola, Dehigahatennewatta claimed by D. Punchirala and Dehigahatennehena claimed by D. Punchirala; and on the west by Orion estate (land unclaimed by the Crown), by land described in title plan No. 152,885, and by Dummalawatta claimed by Pahalagederawatte Menikrala.



Surveyor-General's Office,
Colombo, October 21, 1916.

Scale of 4 Chains to an Inch.

C. R. LUNDIE,
for Surveyor-General.

FINAL ORDERS.

Kurunegala S. O. No. 1,565.

Order under Section 2 of "The Waste Lands Ordinances of 1897, 1899, 1900, and 1903,"
declaring Land to be Crown Property.

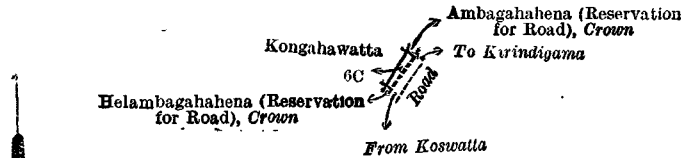
In the matter of the land commonly called or known as Kongahawatta (reservation for road), situate in the village of Henagahapitiya, in the Kinyama korale of the Katugampola hatpattu of the Kurunegala District, in the North-Western Province, and of "The Waste Lands Ordinances of 1897, 1899, 1900, and 1903."

THE notice required by section 1 of "The Waste Lands Ordinances of 1897, 1899, 1900, and 1903," having been duly published in manner prescribed by that section in respect of the above-named land (*vide* Notice No. 5,891), and no claim having been made to the said land or to any interest therein within the period of three months from the date specified in the said notice, I, John Murray Davies, Special Officer appointed under section 28 of the said Ordinances, under and by

virtue of the powers vested in me in that behalf by section 2 of the said Ordinances, do hereby, on this 24th day of November, 1916, order and declare that the said land, as more fully described herein below, situate in the village of Henagahapitiya, in the Kinyama korale of the Katugampola hatpattu of the Kurunegala District, in the North-Western Province, and shown as lot 6C in preliminary plan 1,407 and in the annexed diagram, and containing in extent 8 perches, is the property of the Crown.

Description of the Land referred to.

The land commonly called or known as Kongahawatta (reservation for road), situated in the village of Henagahapitiya, in the Kinyama korale of the Katugampola hatpattu of the Kurunegala District, in the North-Western Province, containing in extent 8 perches, shown as lot 6C in preliminary plan 1,407 and in the annexed diagram; and bounded as follows: on the north by Ambagahahena (reservation for road) to be declared the property of the Crown under the Waste Lands Ordinances; on the east by the road from Kirindigama to Koswatta; on the south by Helambagahahena (reservation for road) to be declared the property of the Crown under the Waste Lands Ordinances; on the west by Kongahawatta sold by the Crown.



Surveyor-General's Office,
Colombo, February 9, 1916.

Scale of 8 Chains to an Inch.

G. K. THORNHILL,
for Surveyor-General.

November 24, 1916.

J. M. DAVIES,
Special Officer.

Kurunegala S. O. No. 1,566.

**Order under Section 2 of "The Waste Lands Ordinances of 1897, 1899, 1900, and 1903,"
declaring Land to be Crown Property.**

In the matter of the land commonly called or known as Wane-ela, situate in the village of Galwewa, in the Mahagalboda Egoda korale of the Hiriyala hatpattu of the Kurunegala District, in the North-Western Province, and of "The Waste Lands Ordinances of 1897, 1899, 1900, and 1903."

THE notice required by section 1 of "The Waste Lands Ordinances of 1897, 1899, 1900, and 1903," having been duly published in manner prescribed by that section in respect of the above-named land (*vide* Notice No. 5,928), and no claim having been made to the said land or to any interest therein within the period of three months from the date specified in the said notice, I, John Murray Davies, Special Officer appointed under section 28 of the said Ordinances, under and by virtue of the powers vested in me in that behalf by section 2 of the said Ordinances, do hereby, on this 24th day of November, 1916, order and declare that the said land, as more fully described herein below, situate in the village of Galwewa, in the Mahagalboda Egoda korale of the Hiriyala hatpattu of the Kurunegala District, in the North-Western Province, and shown as lot H 905½ in preliminary plan 1,945 and in the annexed diagram, and containing in extent 13 perches, is the property of the Crown.

Description of the Land referred to.

The land commonly called or known as Wane-ela, situated in the village of Galwewa, in the Mahagalboda Egoda korale of the Hiriyala hatpattu of the Kurunegala District, in the North-Western Province, containing in extent 13 perches, shown as lot H 905½ in preliminary plan 1,945 and in the annexed diagram; and bounded as follows: on the north by Dalupattahena claimed by Meniknaidelage Dingiri Appu, Galwewawewa sold by the Crown; on the east by Ambagahamulahena sold by the Crown; on the south by Ambagahamulahena sold by the Crown, Galwetiyehehena claimed by Meniknaidelage Dingiri Appu; on the west by Dalupattewela claimed by Meniknaidelage Dingiri Appu.



Surveyor-General's Office,
Colombo, May 30, 1916.

Scale of 4 Chains to an Inch.

A. H. G. DAWSON,
for Surveyor-General.

November 24, 1916.

J. M. DAVIES,
Special Officer.

Kurunegala S. O. No. 1,567.

Order under Section 4, Sub-section (1), of "The Waste Lands Ordinances of 1897, 1899, 1900, and 1903."

In the matter of the lands commonly called or known as Damunugahamulapillewa, Siyambalagahamulapillewa, &c., situate in the village of Medagama, in the Mahagalboda Egoda korale of the Hiriyala hatpattu of the Kurunegala District, in the North-Western Province, and of "The Waste Lands Ordinances of 1897, 1899, 1900, and 1903."

WHEREAS in pursuance of section 1 of the said Ordinances it was duly declared and notified on the 20th day of February, 1914, that if no claim to the lands commonly called or known as Damunugahamulapillewa, Siyambalagahamulapillewa, &c., situate in the village of Medagama, in the Mahagalboda Egoda korale of the Hiriyala hatpattu of the Kurunegala District, in the North-Western Province, containing in extent 2 acres and 6 roods, and shown as lots I 1047AK, I 1047AB, I 1047Z, I 1047X, I 1047W, M 1049R, and M 1049W in preliminary plan 2,033 and in the annexed diagrams, was made to John Murray Davies, Special Officer appointed under section 28 of the said Ordinances, within the period of three months from the date specified in the said notice, such lands would be declared the property of the Crown, and dealt with on account of the Crown (*vide* Notice No. 5,135):

And whereas Jayawardana Mudiyansele Puchi Naidelage Tikiri Appu made claim thereto, and I, John Murray Davies, Special Officer appointed under section 28 of the said Ordinances, made due inquiry into such claim, and whereas the said claimant and I, with the consent of His Excellency the Governor, came to an agreement in writing dated the 19th day of October, 1914, concerning the said lands, under section 4, sub-section (1), of the said Ordinances, whereby it was agreed that the said claimant should be declared the purchaser of the said lands upon payment, on or before the 19th day of January, 1915, to the Government Agent at Kurunegala, or to the Settlement Officer, of a sum of Rupees Thirty-five only (Rs. 35), as the purchase amount of the said lands, and whereas the said amount has been duly paid by the said claimant, he is hereby, in pursuance of the agreement aforementioned, declared to be the purchaser of the said lands, as more fully described herein below.

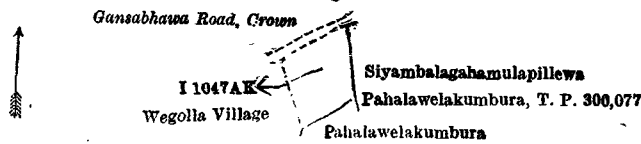
Description of the Lands referred to.

The following lots situated in the village of Medagama, in the Mahagalboda Egoda korale of the Hiriyala hatpattu of the Kurunegala District, in the North-Western Province, as described in the annexed diagrams:—

I.—Preliminary plan 2,033.

Lot.	Name of Land.	Extent, A. R. P.
I 1047AK	Damunugahamulapillewa	0 0 30

and bounded as follows: on the north by Gansabhawa road to be declared the property of the Crown under the Waste Lands Ordinances; on the east by Siyambalagahamulapillewa sold to Jayawardana Mudiyansele Kirihamy under the Waste Lands Ordinances, Pahalawelakumbura sold by the Crown (T. P. 300,077); on the south by Pahalawelakumbura claimed by Kalingunaidelage Appu Naide; on the west by the village limit of Wegalla.



Surveyor-General's Office,
Colombo, November 5, 1915.

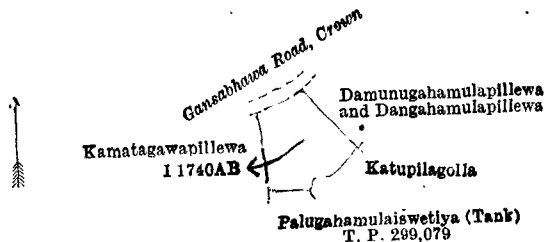
Scale of 4 Chains to an Inch.

G. K. THORNHILL,
for Acting Surveyor-General.

II.—Preliminary plan 2,033.

Lot.	Name of Land.	Extent, A. R. P.
I 1047AB	Siyambalagahamulapillewa	0 1 9

and bounded as follows: on the north by Gansabhawa road to be declared the property of the Crown under the Waste Lands Ordinances; on the east by Damunugahamulapillewa and Dangahamulapillewa sold to Jayawardana Mudiyansele Appu Naide and others under the Waste Lands Ordinances; on the south by Katupilagolla claimed by Mudali Naidelage Dingira Nachchire, Palugahamulaiswetiya (tank) sold by the Crown (T. P. 299,079); on the west by Kamatagawapillewa sold to Lansakara Mudiyansele Pina Naide and another under the Waste Lands Ordinances.



Surveyor-General's Office,
Colombo, November 5, 1915.

Scale of 4 Chains to an Inch.

G. K. THORNHILL,
for Acting Surveyor-General.

III.—Preliminary plan 2,033.

Lot.	Name of Land.	Extent, A. R. P.
I 1047Z	Ehalagahamulapillewa	0 0 27

and bounded as follows: on the north by Galagawapillewa sold to Jayawardana Mudiyansele Tikiri Appu Naide and another under the Waste Lands Ordinances; on the east by Katupilagolla claimed by Puchi Naidelage Tikiri Appu; on the south by Damunugahamulapillewa and Dangahamulapillewa sold to Jayawardana Mudiyansele Appu Naide and others under the Waste Lands Ordinances; on the west by the Gansabhawa road to be declared the property of the Crown under the Waste Lands Ordinances.



Surveyor-General's Office,
Colombo, November 5, 1915.

Scale of 4 Chains to an Inch.

G. K. THORNHILL,
for Acting Surveyor-General.

IV.—Preliminary plan 2,033.

Lot.	Name of Land.	Extent, A. R. P.
I 1047X	Galagawapillewa	0 0 9

and bounded as follows : on the north and east by gala (rock) to be declared the property of the Crown under the Waste Lands Ordinances ; on the south by Galagawapillewa sold to Jayawardana Mudiyansele Tikiri Appu Naide and another under the Waste Lands Ordinances ; on the west by Gansabhawa road to be declared the property of the Crown under the Waste Lands Ordinances.



Surveyor-General's Office,
Colombo, November 5, 1915.

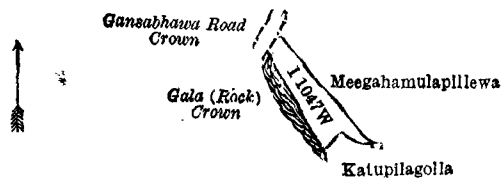
Scale of 4 Chains to an Inch.

G. K. THORNHILL,
for Acting Surveyor-General.

V.—Preliminary plan 2,033.

Lot.	Name of Land.	Extent, A. R. P.
I 1047W	Galagawapillewa	0 0 21

and bounded as follows : on the north by Gansabhawa road to be declared the property of the Crown under the Waste Lands Ordinances ; on the east by Meegahamulapillewa sold to Jayawardana Mudiyansele Dingiri Appu Naide under the Waste Lands Ordinances ; on the south by Katupilagolla claimed by Punchappu Naidelage Ausada Naide ; on the west by gala (rock) to be declared the property of the Crown under the Waste Lands Ordinances.



Surveyor-General's Office,
Colombo, November 5, 1915.

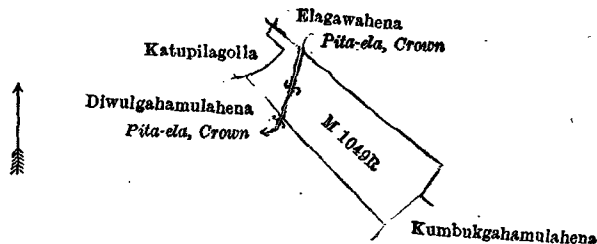
Scale of 4 Chains to an Inch.

G. K. THORNHILL,
for Acting Surveyor-General.

VI.—Preliminary plan 2,033.

Lot.	Name of Land.	Extent, A. R. P.
M 1049R	Kohambagahamulahena, &c. (Exclusive of the Pita-ela passing through the land.)	0 2 19

and bounded as follows : on the north and east by Elagawahena sold to Pinalage Kawuwa and another under the Waste Lands Ordinances ; on the south by Kumbukgahamulahena sold to Jayawardana Mudiyansele Tikiri Appu Naide and another under the Waste Lands Ordinances, Diwulgahamulahena, &c., sold to Jayawardana Mudiyansele Tikiri Appu Naide and another under the Waste Lands Ordinances ; on the west by Diwulgahamulahena, &c., sold to Jayawardana Mudiyansele Tikiri Appu Naide and another under the Waste Lands Ordinances, Katupilagolla claimed by Punchappu Naidelage Ausada Naide.



Surveyor-General's Office,
Colombo, November 5, 1915.

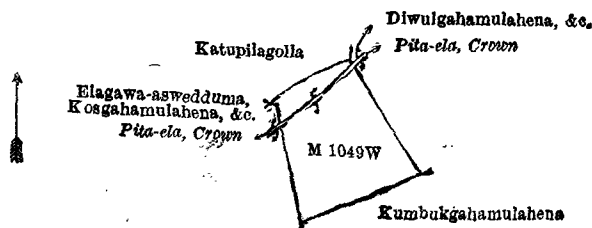
Scale of 4 Chains to an Inch.

G. K. THORNHILL,
for Acting Surveyor-General.

VII.—Preliminary plan 2,033.

Lot.	Name of Land.	Extent, A. R. P.
M 1049W	Kahatagahamulahena (Exclusive of the Pita-ela passing through the land.)	0 2 11

and bounded as follows : on the north by Katupilagolla claimed by Punchi Naidelage Tikiri Appu ; on the east by Diwulgahamulahena, &c., sold to Jayawardana Mudiyansele Tikiri Appu Naide and another under the Waste Lands Ordinances ; on the south by Kumbukgahamulahena sold to Manamala Arachchillage Dingiri Appu under the Waste Lands Ordinances ; on the west by Elagawa-aswedduma, Kosgahamulahena, &c., sold to Jayawardana Mudiyansele Punchi Naidelage Tikiri Appu and another under the Waste Lands Ordinances.



Surveyor-General's Office,
Colombo, November 5, 1915.

Scale of 4 Chains to an Inch.

G. K. THORNHILL,
for Acting Surveyor-General.

October 21, 1916.

J. M. DAVIES,
Special Officer.

Kurunegala S. O. No. 1,568.**Order under Section 4, Sub-section (1), of "The Waste Lands Ordinances of 1897, 1899, 1900, and 1903."**

In the matter of the lands commonly called or known as Kongahamulapillewa, Dangahamula-aswedduma, situate in the village of Medagama, in the Mahagalboda Egoda korale of the Hiriyala hatpattu of the Kurunegala District, in the North-Western Province, and of "The Waste Lands Ordinances of 1897, 1899, 1900, and 1903."

WHEREAS in pursuance of section 1 of the said Ordinances it was duly declared and notified on the 20th day of February, 1914, that if no claim to the lands commonly called or known as Kongahamulapillewa, Dangahamula-aswedduma, situate in the village of Medagama, in the Mahagalboda Egoda korale of the Hiriyala hatpattu of the Kurunegala District, in the North-Western Province, containing in extent 1 acre and 5 perches, and shown as lots I 1047T and M 1049Y in preliminary plan 2,033 and in the annexed diagrams, was made to John Murray Davies, Special Officer appointed under section 28 of the said Ordinances, within the period of three months from the date specified in the said notice, such lands would be declared the property of the Crown, and dealt with on account of the Crown (*vide* Notice No. 5,135):

And whereas (1) Jayawardana Mudiyansele Puchi Naidelage Tikiri Appu, (2) ditto Kirihamy, (3) Puchi Naidelage Ukku Naide, (4) ditto Arachchi Naide made claim thereto, and I, John Murray Davies, Special Officer appointed under section 28 of the said Ordinances, made due inquiry into such claim, and whereas the said claimants and I, with the consent of His Excellency the Governor, came to an agreement in writing dated the 19th day of October, 1914, concerning the said lands, under section 4, sub-section (1), of the said Ordinances, whereby it was agreed that the said claimants should be declared the purchasers of the said lands upon payment, on or before the 19th day of January, 1915, to the Government Agent at Kurunegala, or to the Settlement Officer, of a sum of Rupees Nine only (Rs. 9), as the purchase amount of the said lands, and whereas the said amount has been duly paid by the said claimants, they are hereby, in pursuance of the agreement aforementioned, declared to be the purchasers of the said lands, as more fully described herein below.

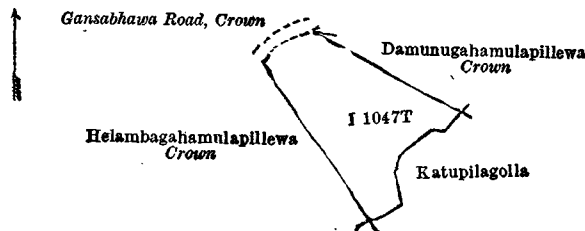
Description of the Lands referred to.

The following lots situated in the village of Medagama, in the Mahagalboda Egoda korale of the Hiriyala hatpattu of the Kurunegala District, in the North-Western Province, as described in the annexed diagrams:—

I.—Preliminary plan 2,033.

Lot.	Name of Land.	Extent, A. R. P.
I 1047T	Kongahamulapillewa	0 2 33

and bounded as follows: on the north by Gansabhawa road to be declared the property of the Crown under the Waste Lands Ordinances, Damunugahamulapillewa to be declared the property of the Crown under the Waste Lands Ordinances; on the east by Damunugahamulapillewa to be declared the property of the Crown under the Waste Lands Ordinances, Katupilagolla claimed by Puchi Appu Naidelage Menika Naide and others; on the south by Katupilagolla claimed by Puchappu Naidelage Menika Naide and others, Helambagahamulapillewa to be declared the property of the Crown under the Waste Lands Ordinances; on the west by Helambagahamulapillewa to be declared the property of the Crown under the Waste Lands Ordinances.



Surveyor-General's Office,
Colombo, November 5, 1915.


Scale of 4 Chains to an Inch.

G. K. THORNHILL,
for Acting Surveyor-General.

II.—Preliminary plan 2,033.

Lot.	Name of Land.	Extent, A. R. P.
M 1049Y	Dangahamula-aswedduma	0 1 12

and bounded as follows: on the north by Pahalawela claimed by Puchi Naidelage Ukku Naide and others; on the east by Palugahamulaiswetiyeekumbura to be declared the property of the Crown under the Waste Lands Ordinances; on the south and west by Elagawa-aswedduma, Kogahamulahena, &c. sold to be Jayawardana Mudiyansele Tikiri Appu and another under the Waste Lands Ordinances.



Surveyor-General's Office,
Colombo, November 5, 1915.

Scale of 4 Chains to an Inch.

G. K. THORNHILL,
for Acting Surveyor-General.

J. M. DAVIES,
Special Officer.

October 21, 1916.

Kurunegala S. O. No. 1,569.**Order under Section 4, Sub-section (1), of "The Waste Lands Ordinances of 1897, 1899, 1900, and 1903," declaring Land to be Crown Property.**

In the matter of the land commonly called or known as Damunugahamulapillewa, situate in the village of Medagama, in the Mahagalboda Egoda korale of the Hiriyala hatpattu of the Kurunegala District, in the North-Western Province, and of "The Waste Lands Ordinances of 1897, 1899, 1900, and 1903."

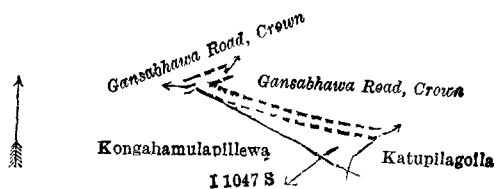
WHEREAS in pursuance of section 1 of the said Ordinances it was duly declared and notified on the 20th day of February, 1914, that if no claim to the land commonly called or known as Damunugahamulapillewa, situate in the village of Medagama, in the Mahagalboda Egoda korale of the Hiriyala hatpattu of the Kurunegala District, in the North-Western

Province, containing in extent 21 perches, and shown as lot I 1047 S in preliminary plan 2,033 and in the annexed diagram, was made to John Murray Davies, Special Officer appointed under section 28 of the said Ordinances, within the period of three months from the date specified in the said notice, such land would be declared the property of the Crown, and dealt with on account of the Crown (*vide* Notice No. 5,135) :

And whereas (1) Jayawardene Mudiyansele Punchi Naidelage Tikiri Appu, (2) Appuhamillage Kawrala, (3) Adikari Mudiyansele Hetuhamy made claim thereto, and I, John Murray Davies, Special Officer appointed under section 28 of the said Ordinances, made due inquiry into such claim, and whereas the said claimants and I, with the consent of His Excellency the Governor, came to an agreement in writing dated the 19th day of October, 1914, concerning the said land, under section 4, sub-section (1), of the said Ordinances, whereby it was agreed that the said claimants should be declared the purchasers of the said land upon payment, on or before the 19th day of January, 1915, to the Government Agent at Kurunegala, or to the Settlement Officer, of a sum of Rupees Two only (Rs. 2), as the purchase amount of the said land, and whereas it was further agreed by the said agreement that in default of such payment, the claim of the said claimants to the said land, in respect of which the said payment was to be made, should be considered to have been withdrawn, and the said land should be declared to be the property of the Crown, and whereas the said claimants have failed to make the said payment by the due date, the said land, as more fully described herein below, is declared to be the property of the Crown.

Description of the Land referred to.

The land commonly called or known as Damunugahamulapillewa, situated in the village of Medagama, in the Mahagalboda Egoda korale of the Hiriyala hatpattu of the Kurunegala District, in the North-Western Province, and containing in extent 21 perches, and shown as lot I 1047 S in preliminary plan 2,033 and in the annexed diagram ; and bounded as follows : on the north by Gansabhawa road to be declared the property of the Crown under the Waste Lands Ordinances ; on the east by Katupilagolla claimed by Mudali Naidelage Dingiri Nachchire ; on the south and west by Kongahamulapillewa sold to Jayawardana Mudiyansele Punchi Naidelage Tikiri Appu and others under the Waste Lands Ordinances.



Surveyor-General's Office,
Colombo, November 6, 1915.

Scale of 4 Chains to an Inch.

G. K. THORNHILL,
for Acting Surveyor-General.

October 21, 1916.

J. M. DAVIES,
Special Officer.

Kurunegala S. O. No. 1,570.

Order under Section 4, Sub-section (1), of "The Waste Lands Ordinances of 1897, 1899, 1900, and 1903."

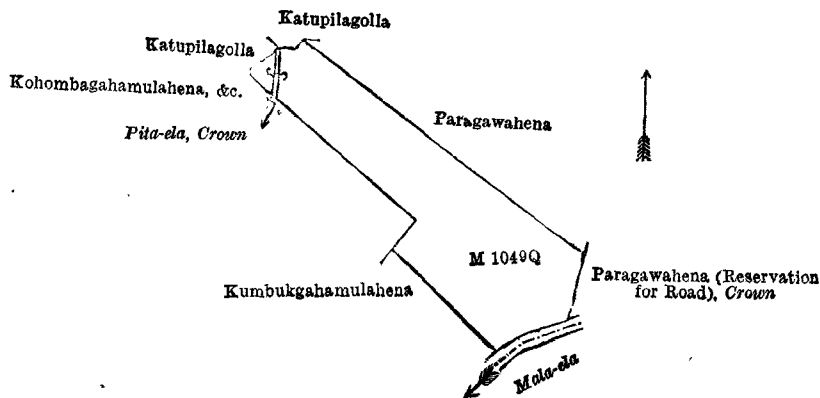
In the matter of the land commonly called or known as Elagawahena, situate in the village of Medagama, in the Mahagalboda Egoda korale of the Hiriyala hatpattu of the Kurunegala District, in the North-Western Province, and of "The Waste Lands Ordinances of 1897, 1899, 1900, and 1903."

WHEREAS in pursuance of section 1 of the said Ordinances it was duly declared and notified on the 20th day of February, 1914, that if no claim to the land commonly called or known as Elagawahena, situate in the village of Medagama, in the Mahagalboda Egoda korale of the Hiriyala hatpattu of the Kurunegala District, in the North-Western Province, containing in extent 1 acre 2 roods and 6 perches, and shown as lot M 1049Q in preliminary plan 2,033 and in the annexed diagram, was made to John Murray Davies, Special Officer appointed under section 28 of the said Ordinances, within the period of three months from the date specified in the said notice, such land would be declared the property of the Crown, and dealt with on account of the Crown (*vide* Notice No. 5,135) :

And whereas (1) Pinalage Kawwa, (2) Rantran Durayalage Ukkuwa made claim thereto, and I, John Murray Davies, Special Officer appointed under section 28 of the said Ordinances, made due inquiry into such claim, and whereas the said claimants and I, with the consent of His Excellency the Governor, came to an agreement in writing dated the 19th day of October, 1914, concerning the said land, under section 4, sub-section (1), of the said Ordinances, whereby it was agreed that the said claimants should be declared the purchasers of the said land upon payment, on or before the 19th day of January, 1915, to the Government Agent at Kurunegala, or to the Settlement Officer, of a sum of Rupees Twenty-four only (Rs. 24), as the purchase amount of the said land, and whereas the said amount has been duly paid by the said claimants, they are hereby, in pursuance of the agreement aforementioned, declared to be the purchasers of the said land, as more fully described herein below.

Description of the Land referred to.

The land commonly called or known as Elagawahena (exclusive of the Pita-ela passing through the land), situated in the village of Medagama, in the Mahagalboda Egoda korale of the Hiriyala hatpattu of the Kurunegala District, in the North-Western Province, containing in extent 1 acre 2 roods and 6 perches, and shown as lot M 1049Q in preliminary plan 2,033, and in the annexed diagram ; and bounded as follows : on the north by Katupilagolla claimed by Punchi Naidelage Ukku Naide and others, Paragawahena sold to Abeyasinha Mudiyansele Punchi Banda under the Waste Lands Ordinances ; on the east by Paragawahena sold to Abeyasinha Mudiyansele Punchi Banda under the Waste Lands Ordinances, Paragawahena (reservation for road) to be declared the property of the Crown under the Waste Lands Ordinances ; on the south by the Mala-ela, Kumbukgahamulahena sold to Jayawardana Mudiyansele Tikiri Appu Naide and another under the Waste Lands Ordinances ; on the west by Kohombagahamulahena sold to Jayawardana Mudiyansele Punchi Naidelage Tikiri Appu under the Waste Lands Ordinances, Katupilagolla claimed by Punchi Naidelage Arachchi Naide.



Surveyor-General's Office,
Colombo, November 5, 1915.

Scale of 4 Chains to an Inch.

G. K. THORNHILL,
for Acting Surveyor-General.

October 21, 1916.

J. M. DAVIES,
Special Officer.

Kurunegala S. O. No. 1,571.

Order under Section 4, Sub-section (1), of "The Waste Lands Ordinances of 1897, 1899, 1900, and 1903."

In the matter of the land commonly called or known as Elagawa-aswedduma, Kosgahamulahena, &c., situate in the village of Medagama, in the Mahagalboda Egoda korale of the Hiriyala hatpattu of the Kurunegala District, in the North-Western Province, and of "The Waste Lands Ordinances of 1897, 1899, 1900, and 1903."

WHEREAS in pursuance of section 1 of the said Ordinances it was duly declared and notified on the 20th day of February, 1914, that if no claim to the land commonly called or known as Elagawa-aswedduma, Kosgahamulahena, &c., situate in the village of Medagama, in the Mahagalboda Egoda korale of the Hiriyala hatpattu of the Kurunegala District, in the North-Western Province, containing in extent 8 acres and 32 perches, and shown as lot M 1049 in preliminary plan 2,033 and in the annexed diagram, was made to John Murray Davies, Special Officer appointed under section 28 of the said Ordinances, within the period of three months from the date specified in the said notice, such land would be declared the property of the Crown, and dealt with on account of the Crown (*vide* Notice No. 5,135):

And whereas Jayawardana Mudiyansele Puchi Naidelage Tikiri Appu and Lansakara Mudiyansele Pina Naide made claim thereto, and I, John Murray Davies, Special Officer appointed under section 28 of the said Ordinances, made due inquiry into such claim, and whereas the said claimants and I, with the consent of His Excellency the Governor, came to an agreement in writing dated the 19th day of October, 1914, concerning the said land, under section 4, sub-section (1), of the said Ordinances, whereby it was agreed that the said claimants should be declared the purchasers of the said land upon payment, on or before the 19th day of January, 1915, to the Government Agent at Kurunegala, or to the Settlement Officer, of a sum of Rupees One hundred and Thirty-one only (Rs. 131), as the purchase amount of the said land, and whereas the said amount has been duly paid by the said claimants, they are hereby, in pursuance of the agreement aforementioned, declared to be the purchasers of the said land, as more fully described herein below.

Description of the Land referred to.

The land commonly called or known as Elagawa-aswedduma, Kosgahamulahena, &c. (exclusive of the Pita-ela passing through the land), situated in the village of Medagama, in the Mahagalboda Egoda korale of the Hiriyala hatpattu of the Kurunegala District, in the North-Western Province, containing in extent 8 acres and 32 perches, shown as lot M 1049 in preliminary plan 2,033 and in the annexed diagram; and bounded as follows: on the north by the Pita-ela (stream) to be declared the property of the Crown under the Waste Lands Ordinances, Pahalawela claimed by Puchi Naidelage Ukku Naide and others, Dangahawela-aswedduma sold to Jayawardana Mudiyansele Puchi Naidelage Tikiri Appu and others under the Waste Lands Ordinances, Palugahamulaiswetiyeekumbura to be declared the property of the Crown under the Waste Lands Ordinances, the Pita-ela (stream) to be declared the property of the Crown under the Waste Lands Ordinances, T. P. 299,079 (2,033/B 1,049), Katupilagolla claimed by Mudali Naidelage Dingiri Nachchire; on the east by Kahatagahamulahena sold to Jayawardana Mudiyansele Puchi Naidelage Tikiri Appu under the Waste Lands Ordinances, Kumbukgahamulahena sold to Manamala Arachchillage Dingiri Appu under the Waste Lands Ordinances; on the south by Kumbukgahamulahena sold to Sirikkulage Lapaya under the Waste Lands Ordinances, the Katukendaela; on the west by Elagawahena sold to Lansakara Mudiyansele Awusadahamy and others under the Waste Lands Ordinances, Siyambalagahamula-aswedduma sold to Lansakara Mudiyansele Awusadahamy and others under the Waste Lands Ordinances.

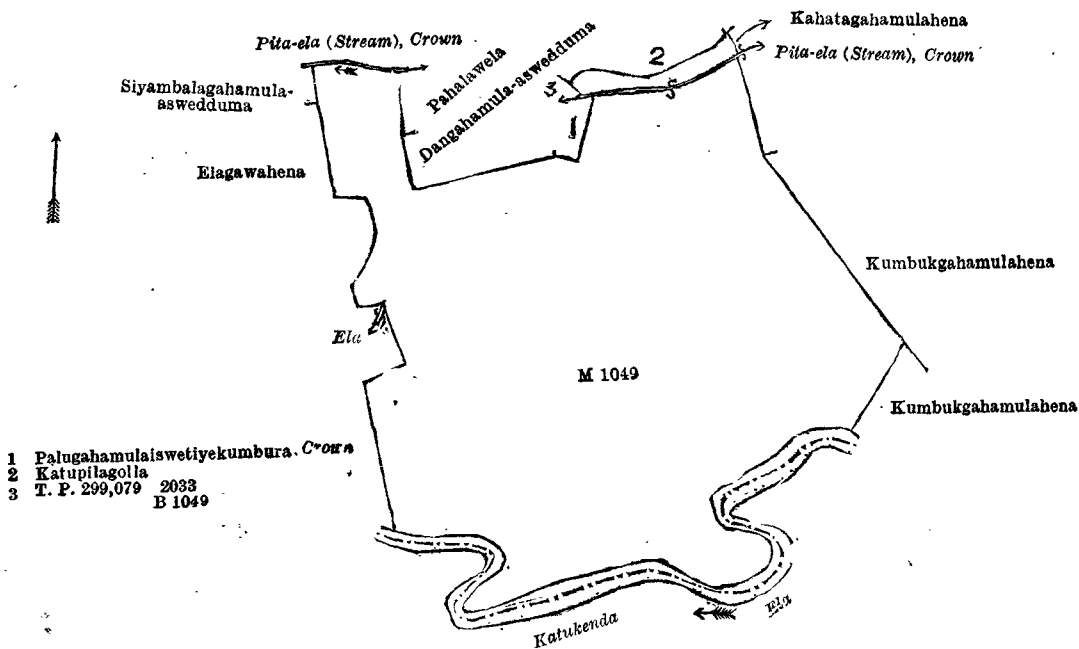
[For Diagram see page 58.]

Anuradhapura S. O. No. 842.

Order under Section 2 of "The Waste Lands Ordinances of 1897, 1899, 1900, and 1903," declaring Lands to be Crown Property.

In the matter of the lands commonly called or known as Adipara (footpath), Pansalalangahena, Medayayahena, &c., situate in the village of Halmillawa, in the Pahala Kelegam tulana of the Wilachchiya korale of the Nuwaragam palata, in the North-Central Province, and of "The Waste Lands Ordinances of 1897, 1899, 1900, and 1903."

THE notice required by section 1 of "The Waste Lands Ordinances of 1897, 1899, 1900, and 1903," having been duly published in manner prescribed by that section in respect of the above-named lands (*vide* Notice No. 5,900), and no claim having been made to the said lands or to any interest therein within the period of three months from the date specified in the said notice, I, Thomas Graham Willett, Special Officer appointed under section 28 of the said Ordinances, under and by virtue of the powers vested in me in that behalf by section 2 of the said Ordinances, do hereby, on this 2nd day of December, 1916, order and declare that the said lands, as more fully described herein below, situate in the village of Halmillawa, in the Pahala Kelegam tulana of the Wilachchiya korale of the Nuwaragam palata in the North-Central



Surveyor-General's Office,
Colombo, November 5, 1915.

Scale of 4 Chains to an Inch.

G. K. THORNHILL,
for Acting Surveyor-General.

October 21, 1916.

J. M. DAVIES,
Special Officer.

Province, and shown as lots 1, 2, 3, 4, 5, 6, 8, 9, 10, 11, 12, 13, 14, 14A, 14B, 14C, 15, 16, 17, 18, 19, 20, 21, 21A, 21B, 21C, 21D, 21E, 23, 25, 26, 27, 27A, 27B, 33, 34, 35, 36, 37, 37A, 41, 45, 47, 47A, 47B, 47C, 48, 48A, 48B, 49, 50, 50A, 51, 52, 29, 32 in preliminary plan 687 and in the annexed certified tracing therefrom, and containing in extent about 973 acres 1 rood and 32 perches, are the property of the Crown.

Description of the Lands referred to.

The following lots situated in the village of Halmillawa, in the Pahala Kelogam tulana of the Wilachchiya korale of the Nuwaragam-palata, in the North-Central Province, as described in the annexed diagrams:—

I.—Preliminary plan 687.

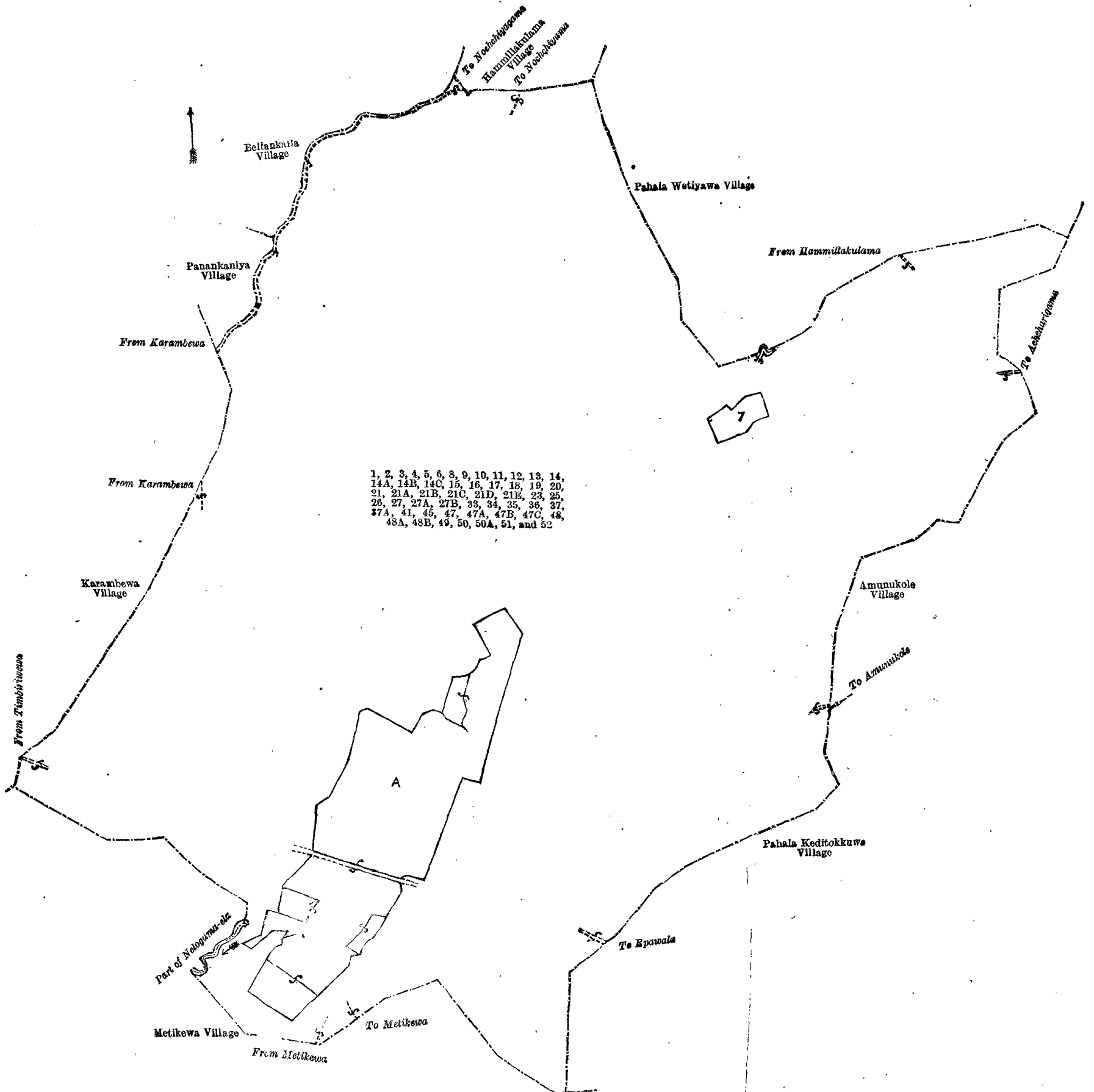
Lot.	Name of Land.	Extent, A. R. P.	Lot.	Name of Land.	Extent, A. R. P.
1	Adipara (footpath)	0 1 5	21C	Kadurugahakele	1 3 34
2	Pansalalangahena, Medayahahena, Wewakatuwehena, Bathalayagamayaya, Palugahahena	176 3 18	21D	Dambagahakele	2 0 5
3	Pansalalangakele (forest)	0 1 0	21E	Maragahakele	3 0 9
4	Adipara (path)	0 1 2	23	Horrow-ela	0 0 30
5	Batalayagamahena, Helambagahahena, Katupothehena	111 3 17	25	Kongahahenyaya	0 2 38
6	Halmillawa-ela (stream)	1 3 7	26	Migahahenyaya (reservation for tank bund)	3 1 22
8	Katupotayayehena, Siyambalagasyayahena, Wewakatuwehena	33 0 34	27	Kadurugahayayahena	9 0 12
9	Adipara (path)	0 1 25	27A	Kadurugahayayahena	0 3 4
10	Bogaslandahena alias Bogahahena	22 2 28	27B	Kumbukgahakele	3 0 9
11	Ihalahalmillawewa (tank)	6 2 23	33	Paragawabima (road reservation)	0 0 28
12	Siyambalagasyayahena (reservation for tank bund)	2 0 26	34	Pinpara (road)	0 2 17
13	Do. (do.)	0 1 23	35	Do. (do.)	1 2 27
14	Kohombagahadamana	108 2 8	36	Katupotayayahena	21 3 13
14A	Kohombagahadamana (road reservation)	0 3 1	37	Do.	6 0 33
14B	Siyambalagahayaya	59 3 31	37A	Palukaluwa	0 2 11
14C	Diwulgahalanda	27 1 18	41	Paragawabima (road reservation)	0 0 20
15	Pahalahlammillawewa (tank)	53 0 29	45	Ela (stream)	0 0 30
16	Millagahahena (reservation for tank bund)	2 2 32	47	Kalupolayayehena	7 2 21
17	Palugahayayahena (do.)	2 3 6	47A	Do.	0 3 3
18	Adipara (path)	0 0 15	47B	Do.	0 1 12
19	Nelogamaelahena, Palugahayayahena, Batalayagamahena, Andarahayayahena	141 1 22	47C	Palukaluwa	0 1 36
20	Nelogama-ela (stream)	2 3 26	48	Adipara (path)	0 0 9
21	Migahayayakele	24 1 14	48A	Do. (do.)	0 0 4
21A	Palugahakele	2 3 39	48B	Do. (do.)	0 0 10
21B	Weeragahakele	1 0 3	49	Weerasolanyayahena	1 1 18
			50	Weerasoleyayekele (low jungle)	46 0 29
			50A	Katuweeragolla	1 3 1
			51	Ganpara and pinpara (minor road and village cart road)	2 0 38
			52	Panakkapitiyeyekele (forest)	71 2 34
					973 0 9

and bounded as follows: on the north by the village limit of Bellankalla, the village limit of Hammillankulama, the village limit of Pahala Wetiyyawa; on the east by the village limit of Amanukole, the village limit of Pahalakeditokkuwa; on the south by the village limit of Pahalakeditokkuwa, the village limit of Metikewa, part of Nelogama-ela (the village limit of Metikewa), the village limit of Metikewa; on the west by the village limit of Karambawa, the village limit of Panankaniya, the village limit of Bellankalla.

NOTE.—The following lots lying within the above boundaries are excluded from this part of the notice, and their aggregate acreage of 75 acres 1 rood and 17 perches is not included in the acreage of 973 acres and 9 perches given above:—

Preliminary plan 687.

Lot.	Name of Land.	Extent, A. R. P.	Lot.	Name of Land.	Extent, A. R. P.
7	Kadurugahakumbura	3 0 33	A 39	Palugahahena (T. P. 319,547)	1 0 35
A 22	Katuhenskele (T. P. 320,186)	2 0 3	A 38	Katupotayayahena (T. P. 302,903)	1 2 22
A 24	Accaraidama (T. Ps. 263,256, &c.)	10 2 13	A 40	Palugahakumbura	2 3 23
A 24½	Migahahena (T. P. 312,403)	2 1 18	A 42	Puranawela	8 0 16
A 28	Halmillewakele	3 3 4	A 43	Ehatugahayayahena (T. P. 319,677)	0 3 20
A 28A	Do.	1 0 17	A 44	Katuhenekumbura (T. Ps. 264,246 and 288,950)	6 1 15
A 29	Horrow-ela	0 0 14	A 46	Katupotayayahena (T. P. 319,595)	4 2 33
A 30	Kotuhena	0 0 6			
A 31	Puranawela	25 2 22			
A 32	Horrow-ela	0 1 9			
A 37½	Palugodahena (T. P. 319,546)	0 1 34			
					75 1 17



Surveyor-General's Office,
Colombo, November 3, 1916.

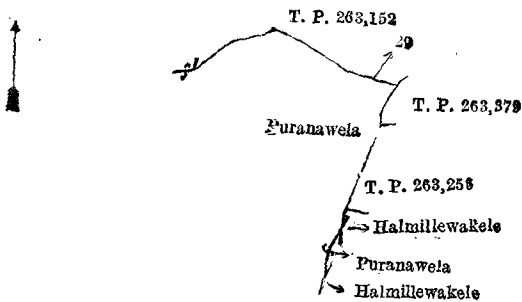
Scale of 16 Chains to an Inch.

G. K. THORNHILL,
for Surveyor-General.

II.—Preliminary plan 687.

Lot.	Name of Land.	Extent, A. R. P.
29	Horrow-ela	0 0 14

and bounded as follows: on the north by T. P. 263,152; on the east by T. Ps. 263,379, 263,256, Puranawela claimed by Kiri Banda, Vel-Vidane, and others of Amunakele, Halmillewakele claimed by Kiri Banda and others; on the south and west by Puranawela claimed by Kiri Banda, Vel-Vidane, and others of Amunukole.



Surveyor-General's Office,
Colombo, November 8, 1916.

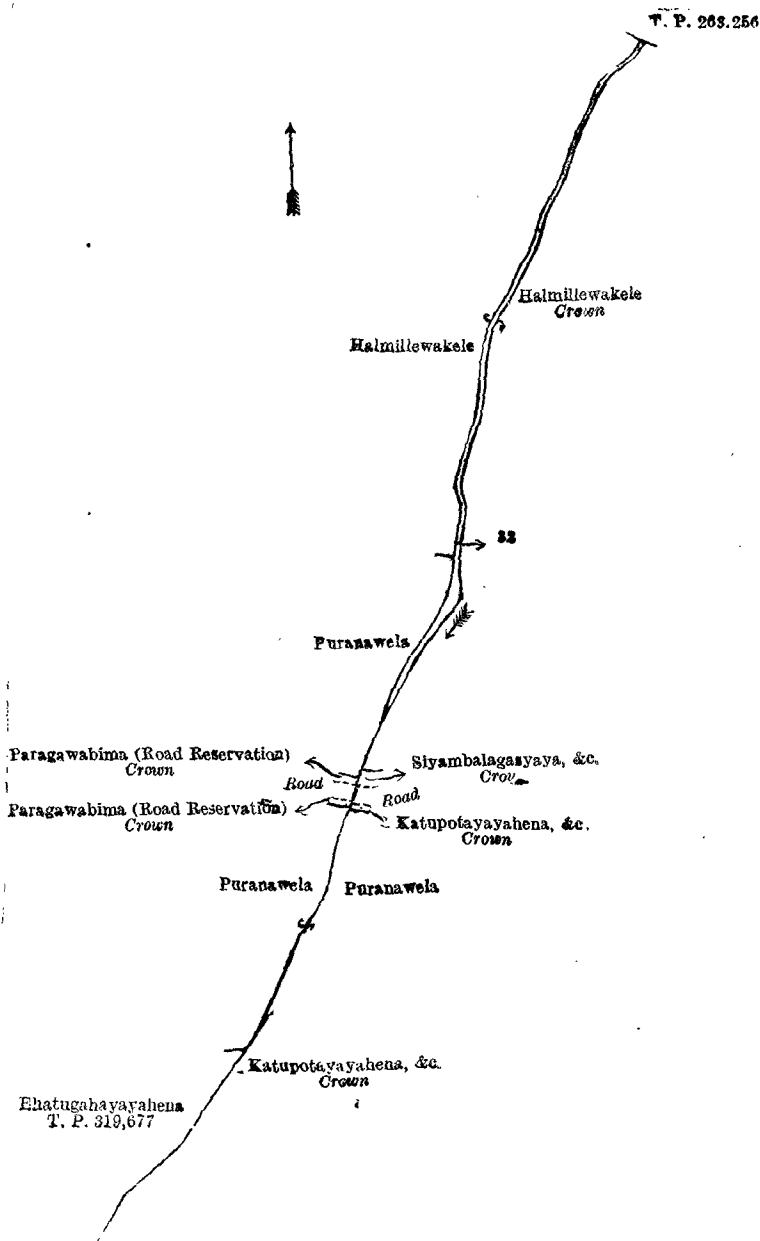
Scale of 4 Chains to an Inch.

G. K. THORNHILL,
for Surveyor-General.

III.—Preliminary plan 687.

Lot.	Name of Land.	Extent, A. R. P.
32	Horrow-ela	0 1 9

and bounded as follows: on the north by Paragawabima (road reservation) claimed by the Crown, a road, Paragawabima (road reservation) claimed by the Crown, Puranawela claimed by Kiri Banda, Vel-Vidane, and others of Amunukole, Halmillewakele claimed by Kiri Banda and others, T. P. 263,256; on the east by Halmillewakele claimed by the Crown, Siyambalagasyaya, &c., claimed by the Crown, a road, Katupotayayehena, &c., claimed by the Crown, Puranawela claimed by Byralage Suddahamy and others; on the south by Katupotayayehena, &c., claimed by the Crown, T. P. 288,950; on the west by Ehatugahayayahena claimed by D. Kawrala Appuhamy, Arachchi, and others, Puranawela claimed by Byralage Suddahamy and others.



Surveyor-General's Office,

Scale of 4 Chains to an Inch.

G. K. THORNHILL,
for Surveyor-General.

Anuradhapura S. O. No. 843.

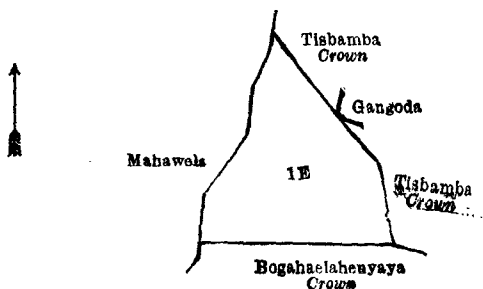
**Order under Section 2 of "The Waste Lands Ordinances of 1897, 1899, 1900, and 1903,"
declaring Land to be Crown Property.**

In the matter of the land commonly called or known as Millagahakele, situate in the village of Gurukandegama, in the Alutkadawat tulana of the Kadawat korale of the Nuwaragam palata, in the North-Central Province, and of "The Waste Lands Ordinances of 1897, 1899, 1900, and 1903."

THE notice required by section 1 of "The Waste Lands Ordinances of 1897, 1899, 1900, and 1903," having been duly published in manner prescribed by that section in respect of the above-named land (*vide* Notice No. 5,957), and no claim having been made to the said land or to any interest therein within the period of three months from the date specified in the said notice, I, Thomas Graham Willett, Special Officer appointed under section 28 of the said Ordinances, under and by virtue of the powers vested in me in that behalf by section 2 of the said Ordinances, do hereby, on this 1st day of December, 1916, order and declare that the said land, as more fully described herein below, situate in the village of Gurukandegama, in the Alutkadawat tulana of the Kadawat korale of the Nuwaragam palata, in the North-Central Province, and shown as lot 1E in preliminary plan 638 and in the annexed diagram, and containing in extent 1 acre and 7 perches, is the property of the Crown.

Description of the Land referred to.

The land commonly called or known as Millagahakele, situated in the village of Gurukandegama, in the Alutkadawat tulana of the Kadawat korale of the Nuwaragam palata, in the North-Central Province, containing in extent 1 acre and 7 perches, shown as lot 1E in preliminary plan 638 and in the annexed diagram; and bounded as follows: on the north by Tisbamba declared to be the property of the Crown under the Waste Lands Ordinances; on the east by Gangoda claimed by Badderalage Nambirala, Tisbamba declared to be the property of the Crown under the Waste Lands Ordinances; on the south by Bogahaelahenyaya declared to be the property of the Crown under the Waste Lands Ordinances; on the west by Mahawela claimed by Tikirala Vel-Vidane add others.



Surveyor-General's Office,
Colombo, July 17, 1916.

Scale of 4 Chains to an Inch.

G. K. THORNHILL,
for Surveyor-General.

T. G. WILLETT,
Special Officer.

December 1, 1916.

**Order under Section 2 of "The Waste Lands Ordinances of 1897, 1899, 1900, and 1903,"
declaring Land to be Crown Property.**

In the matter of the land commonly called and known as Tennankuriyawakele, situate in the village of Anamaduwa, in Pandita pattu of the Demala hatpattu of the Puttalam District, in the North-Western Province, and of "The Waste Lands Ordinances of 1897, 1899, 1900, and 1903."

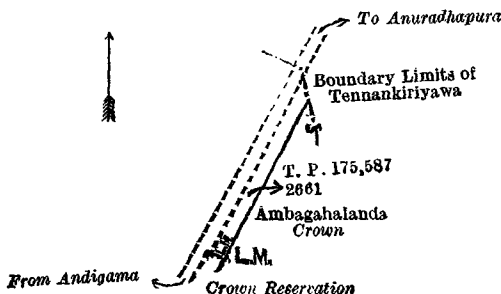
THE notice required by section 1 of "The Waste Lands Ordinances of 1897, 1899, 1900, and 1903," having been duly published in manner prescribed by that section in respect of the above-named land (*vide* Notice No. 5,770), and no claim having been made to the said land or to any interest therein within the period of three months from the date specified in the said notice, I, Charles Henry Collins, Assistant Government Agent of the Puttalam and Chilaw Districts, under and by virtue of the powers vested in me in that behalf by section 2 of the said Ordinances, do hereby, on this 6th day of June, 1916, order and declare that the said land, as more fully described herein below, situate in the village of Anamaduwa, in Pandita pattu of the Demala hatpattu of the Puttalam District, in the North-Western Province, and shown as lot 2661 in preliminary plan 4,488 and in the annexed diagram, and containing in extent 17 perches, is the property of the Crown.

Description of the Land referred to.

The following lot situated in the village of Anamaduwa, in Pandita pattu of the Demala hatpattu of the Puttalam District, in the North-Western Province, as described in the annexed diagram:—

Lot.	Name of Land.	Preliminary plan 4,488.	Extent, A. R. P.
2661	Tennankiriyawakele (reservation for road)	0 0 17

and bounded as follows: on the north by the boundary limits of Tennankiriyawa village; on the east by land described in title plan 175,587 and Ambagahawatta claimed by the Crown; on the south by Crown reservation; and on the west by road from Andigama to Anuradhapura.



Surveyor-General's Office,
Colombo, May 25, 1915.

Scale of 4 Chains to an Inch.

C. R. LUNDIE,
for Surveyor-General.

C. H. COLLINS,
Assistant Government Agent.

June 6, 1916.

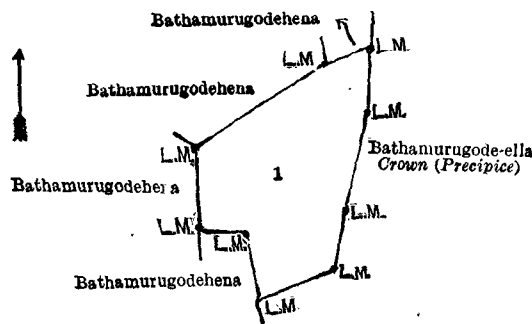
**Order under Section 2 of "The Waste Lands Ordinances of 1897, 1899, 1900, and 1903,"
declaring Land to be Crown Property.**

In the matter of the land commonly called or known as Bathamurugoda, situate in the village of Palleperuwa, in the Dehiwinipalata korale of the Udukinda division, Badulla District, in the Province of Uva, and of "The Waste Lands Ordinances of 1897, 1899, 1900, and 1903."

THE notice required by section 1 of "The Waste Lands Ordinances of 1897, 1899, 1900, and 1903," having been duly published in manner prescribed by that section in respect of the above-named land (*vide* Notice No. 5,935), and no claim having been made to the said land or to any interest therein within the period of three months from the date specified in the said notice, I, Frank Bartlett, Government Agent of the Province of Uva, under and by virtue of the powers vested in me in that behalf by section 2 of the said Ordinances, do hereby on this 7th day of November, 1916, order and declare that the said land, as more fully described herein below, situate in the village of Palleperuwa, in the Dehiwinipalata korale of the Udukinda division of the Badulla District, in the Province of Uva, and shown as lot 1 in preliminary plan 1,846 and in the annexed diagram, and containing in extent 1 acre and 28 perches, is the property of the Crown.

Description of the Land referred to.

The land commonly called or known as Bathamurugoda, situated in the village of Palleperuwa, in the Dehiwinipalata korale of the Udukinda division, in the Badulla District, Province of Uva, containing in extent 1 acre and 28 perches, shown as lot 1 in preliminary plan 1,846 and in the annexed diagram; and bounded as follows: on the north by Bathamurugodehena claimed by M. Muthumenika and Bathamurugodehena claimed by Mulata-arawe Dingiri Menika and others; on the east and south by Bathamurugode-ella claimed by the Crown; and on the west by Bathamurugodehena claimed by Idamegedara Ranmalhamy and others and Bathamurugodehena claimed by Mahawattegedara Dingiri Menika and others.



Surveyor-General's Office,
Colombo, May 1, 1916.

Scale of 4 Chains to an Inch.

C. R. LUNDIE,
for Surveyor-General.

November 7, 1916.

F. BARTLETT,
Government Agent.