

# Ceylon Government Gazette

Published by Authority.

No. 6,850 — FRIDAY, JANUARY 26, 1917.

PART I.—General : Minutes, Proclamations, Appointments, and General Government Notifications.  
PART II.—Legal and Judicial.

PART III.—Provincial Administration.  
PART IV.—Land Settlement.  
PART V.—Mercantile, Marine, Municipal, Local, &c.

*Separate paging is given to each Part, in order that it may be filed separately.*

## Part IV.—Land Settlement.

	PAGE		PAGE
Preliminary Notices .. .. .	63	Final Orders .. .. .	86

### PRELIMINARY NOTICES.

#### Kurunegala Notice No. 6,152.

Notice under "The Waste Lands Ordinances of 1897, 1899, 1900, and 1903."

TAKE notice that unless within three months from January 26, 1917, the persons, if any, who claim any interest in the lands hereinafter mentioned or in any one or more of such lands or to some interest therein make claim in person or in writing to the said lands or any of them or to some interest therein to J. M. Davies, Esq., Special Officer appointed under section 28 of "The Waste Lands Ordinances of 1897, 1899, 1900, and 1903," at his office at Fort, Colombo :

Such Special Officer, in pursuance of the powers vested in him by the said Ordinances, will declare by writing under his hand that the said lands, or such of them as to which no claim has been made, are the property of the Crown.

J. M. DAVIES,  
Special Officer.

#### *Description of the Lands referred to.*

The following lots situated in the village of Boraluwewa, in the Baladora korale of the Dewameddi hatpattu of the Kurunegala District, in the North-Western Province, as described in the annexed diagram :—

#### Preliminary plan 1,597.

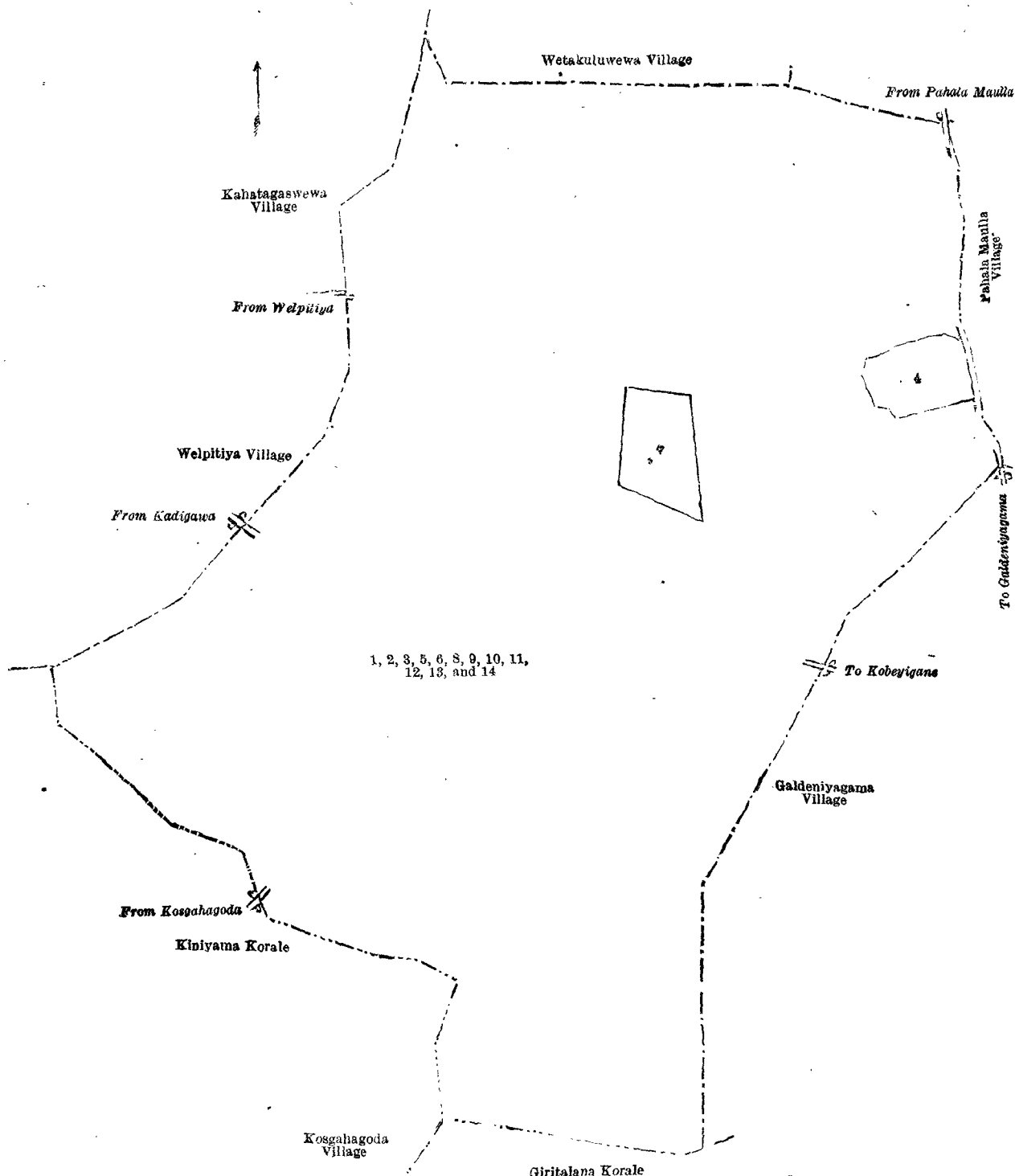
Lot.	Name of Land.	Extent, A. R. P.	Lot.	Name of Land.	Extent, A. R. P.
1 ...	Kongahamulahenyaya	.. 31 2 34	10 ..	Road	.. 1 0 18
2 ..	Nugagahamulahena ..	.. 7 2 35	11 ..	Godalahenyaya ..	.. 19 0 5
3 ..	Road ..	.. 0 1 23	12 ..	Road ..	.. 0 2 27
5 ..	Kongahamulahenyaya	.. 15 0 19	13 ..	Godalahenyaya <i>alias</i> Kongahamulahena	47 1 20
6 ..	Footpath ..	.. 0 2 16	14 ..	Ihalawewa (tank and bund)	.. 1 3 20
8 ..	Alutwewa (tank and bund)	.. 0 2 28			
9 ..	Ehatugahamulahenyaya	.. 30 1 5			156 2 10

and bounded as follows : on the north by the village limit of Wetakuluwewa, the village limit of Pahala Maulla ; on the east by the village limit of Pahala Maulla, the village limit of Galdeniyagama ; on the south by the boundary limit of Giritalana korale, the village limit of Kosgahagoda, the boundary of Kiniyama korale, the village limit of Kosgahagoda ; on the west by the village limit of Welpitiya, the village limit of Kahatagaswewa.

NOTE.—The following lots lying within the above boundaries are excluded from this notice, and their aggregate acreage of 4 acres and 33 perches is not included in the acreage of 156 acres 2 roods and 10 perches given above :—

#### Preliminary plan 1,597.

Lot.	Name of Land.	Extent, A. R. P.
4 ..	Pahalawela ..	.. 1 3 19
7 ..	Siyambalagahamulawatta	.. 2 1 14
		4 0 33



1, 2, 3, 5, 6, 8, 9, 10, 11,  
12, 13, and 14

Surveyor-General's Office,  
Colombo, April 5, 1916.

Scale of 8 Chains to an Inch.

Kurunegala S. O. 14—1917.

G. K. THORNHILL,  
for Surveyor-General.

**Kurunegala Notice No. 6,153.**

Notice under "The Waste Lands Ordinances of 1897, 1899, 1900, and 1903."

TAKE notice that unless within three months from January 26, 1917, the persons, if any, who claim any interest in the lands hereinafter mentioned or in any one or more of such lands or to some interest therein make claim in person or in writing to the said lands or any of them or to some interest therein to J. M. Davies, Esq., Special Officer appointed under section 28 of "The Waste Lands Ordinances of 1897, 1899, 1900, and 1903," at his office at Fort, Colombo :

Such Special Officer, in pursuance of the powers vested in him by the said Ordinances, will declare by writing under his hand that the said lands, or such of them as to which no claim has been made, are the property of the Crown.

J. M. DAVIES,  
Special Officer.

*Description of the Lands referred to.*

The following lots situated in the village of Pahala Maulla, in the Baladora korale of the Dewamedhi hatpattu of the Kurunegala District, in the North-Western Province, as described in the annexed diagram :—

## Preliminary plan 1,599.

Lot.	Name of Land.	Extent, A. R. P.	Lot.	Name of Land.	Extent, A. R. P.
1 ..	Part of Kuda-oya (stream)	.. 1 2 5	23 ..	Kirimakullahena	.. 7 2 16
2 ..	Ottahena (reservation for Kuda-oya)	.. 1 0 30	30 ..	Pahalamauallaebba (water-hole)	.. 1 2 30
3 ..	Ebbawan-ela (stream)	.. 0 0 4	31 ..	Pitaebbagawakalle	.. 0 1 7
4 ..	Ottahena (reservation for Kuda-oya)	.. 7 1 18	33 ..	Footpath	.. 0 0 17
5 ..	Ottahena <i>alias</i> Meegahamulahena	.. 13 3 13	34 ..	Gansabhawa road	.. 0 1 7
6 ..	Ebbawan-ela (stream)	.. 0 2 0	39 ..	Kappuwanawewa (tank)	.. 1 1 33
7 ..	Ottahena	.. 8 3 4	40 ..	Bogahamulahena	.. 0 1 24
7½ ..	Kahatagahakumburawatta (water-hole)	.. 1 0 24	41 ..	Kappuwanawewaihalahena	.. 5 0 10
10 ..	Atapathuwewala (water-hole)	.. 0 1 39	42 ..	Footpath	.. 0 0 18
12 ..	Diulgahamullawala (water-hole)	.. 0 0 27	43 ..	Bogahamulahena	.. 8 1 37
16 ..	Helambagahamulahena	.. 7 2 11	44 ..	Do.	.. 0 2 2
19 ..	Gansabhawa road	.. 0 1 13	45 ..	Do.	.. 7 3 33
20 ..	Footpath	.. 0 0 2			
21 ..	Pahalamauallawewa	.. 0 0 3			
22 ..	Do. (tank)	.. 19 2 3			
					96 1 30

and bounded as follows : on the north by part of Kuda-oya (village limit of Dikdeniya village limit of Aswadumagama); on the east by the village limit of Ihala Maulla; on the south by the village limit of Galdeniyagama; on the west by the village limit of Boraluwewa, village limit of Wetakuluwewa.

NOTE.—The following lots lying within the above boundaries are excluded from this notice, and their aggregate acreage of 79 acres 1 rood and 16 perches is not included in the acreage of 96 acres 1 rood and 30 perches given above :—

## Preliminary plan 1,599.

Lot.	Name of Land.	Extent, A. R. P.	Lot.	Name of Land.	Extent, A. R. P.
8 ..	Ottahena	.. 0 1 30	27 ..	Heenkendagahakumburahena	.. 2 2 14
9 ..	Watawankumburapillewa	.. 0 1 6	28 ..	Do.	.. 0 1 0
11 ..	Atapattuwekumbura	.. 45 1 2	29 ..	Kappuwanahena	.. 2 2 34
13 ..	Atapattuwekumburapillewa	.. 2 3 3	32 ..	Kappuwanakumbura	.. 2 0 35
14 ..	Kumbukgahamulawatta	.. 3 2 11	35 ..	Kohombagahamulahena	.. 3 3 32
15 ..	Helambagahamulahena	.. 1 2 4	36 ..	Kappuwanawelagawawatta	.. 1 0 10
17 ..	Siyambalagahamulahena	.. 0 1 35	37 ..	Kadurugahamulahena	.. 3 1 14
18 ..	Do.	.. 4 3 27	38 ..	Kongahamulahena	.. 1 0 20
24 ..	Wewapaulawatta	.. 1 0 22			
25 ..	Meegahamulakamata (threshing-floor)	.. 0 0 15			
26 ..	Welagawawatta	.. 1 2 22			
					79 1 16

[For Diagram see page 66.]

**Kurunegala Notice No. 6,154.****Notice under "The Waste Lands Ordinances of 1897, 1899, 1900, and 1903."**

TAKE notice that unless within three months from January 26, 1917, the persons, if any, who claim any interest in the lands hereinafter mentioned or in any one or more of such lands or to some interest therein make claim in person or in writing to the said lands or any of them or to some interest therein to J. M. Davies, Esq., Special Officer appointed under section 28 of "The Waste Lands Ordinances of 1897, 1899, 1900, and 1903," at his office at Fort, Colombo :

Such Special Officer, in pursuance of the powers vested in him by the said Ordinances, will declare by writing under his hand that the said lands, or such of them as to which no claim has been made, are the property of the Crown.

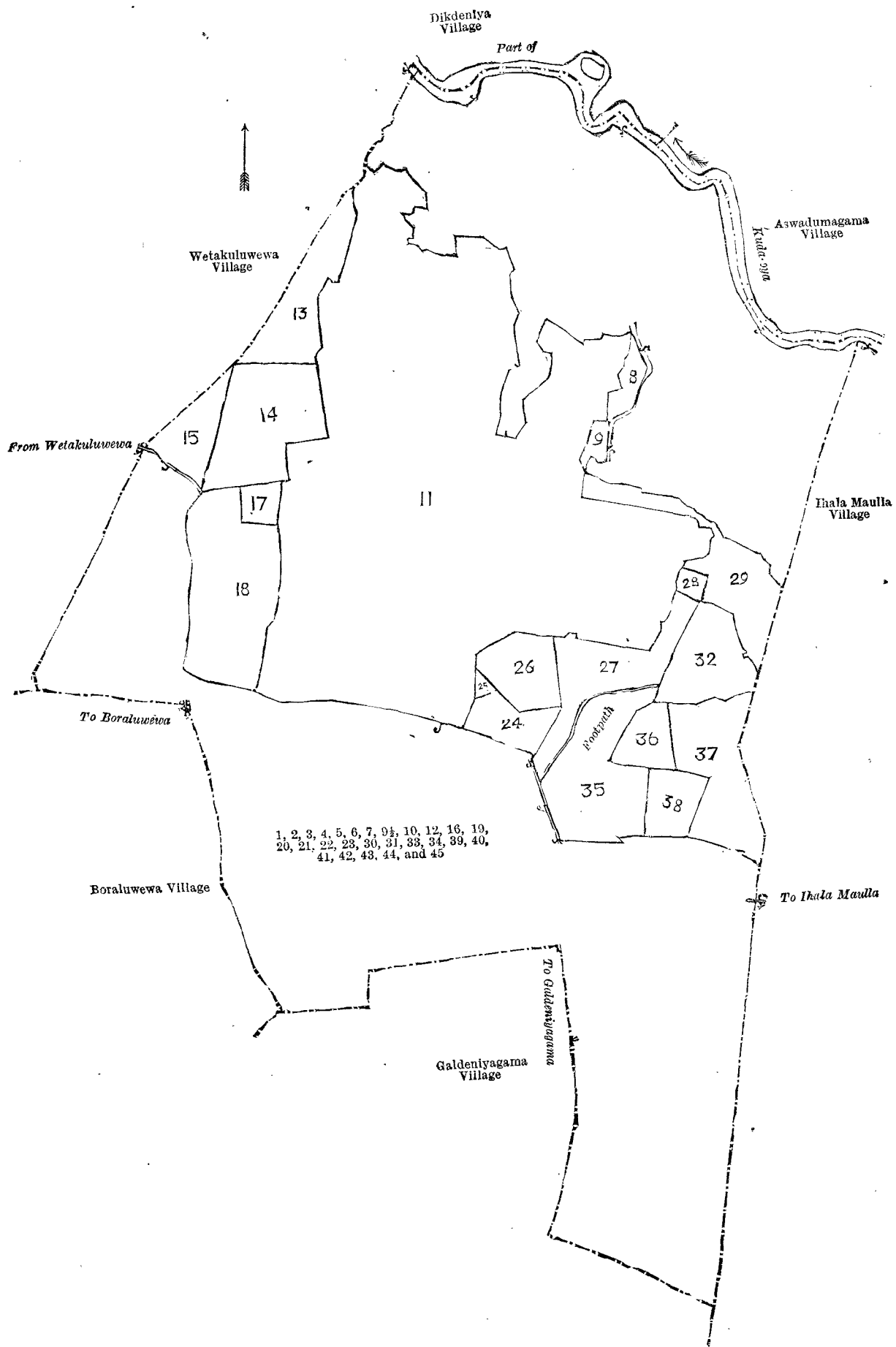
J. M. DAVIES,  
Special Officer.

*Description of the Lands referred to.*

The following lots situated in the village of Dikdeniya, in the Baladora korale of the Dewamedhi hatpattu of the Kurunegala District, in the North-Western Province, as described in the annexed diagram :—

## Preliminary plan 1,589.

Lot.	Name of Land.	Extent, A. R. P.	Lot.	Name of Land.	Extent, A. R. P.
1 ..	Dikdeniyamukalana	.. 1 3 1	9½ ..	Footpath	.. 0 0 12
2 ..	Footpath	.. 0 3 38	10 ..	Halambagahamulahenyaya (reservation for Kuda-oya)	.. 4 0 14
3 ..	Dikdeniyamukalana	.. 39 0 24	11 ..	Footpath	.. 0 0 5
4 ..	Do.	.. 329 3 35	12 ..	Wellbimahenyaya (reservation for Kuda-oya)	.. 4 3 3
5 ..	Wellbimahenyaya	.. 79 0 3	13 ..	Part of Kuda-oya (stream)	.. 1 3 1
6 ..	Footpath	.. 0 0 12	14 ..	Islet (in Kuda-oya)	.. 0 0 23
7 ..	Wellbimahenyaya	.. 1 2 26			
8 ..	Ela (stream)	.. 0 0 13			
9 ..	Halambagahamulahenyaya	.. 4 3 10			
					468 1 20



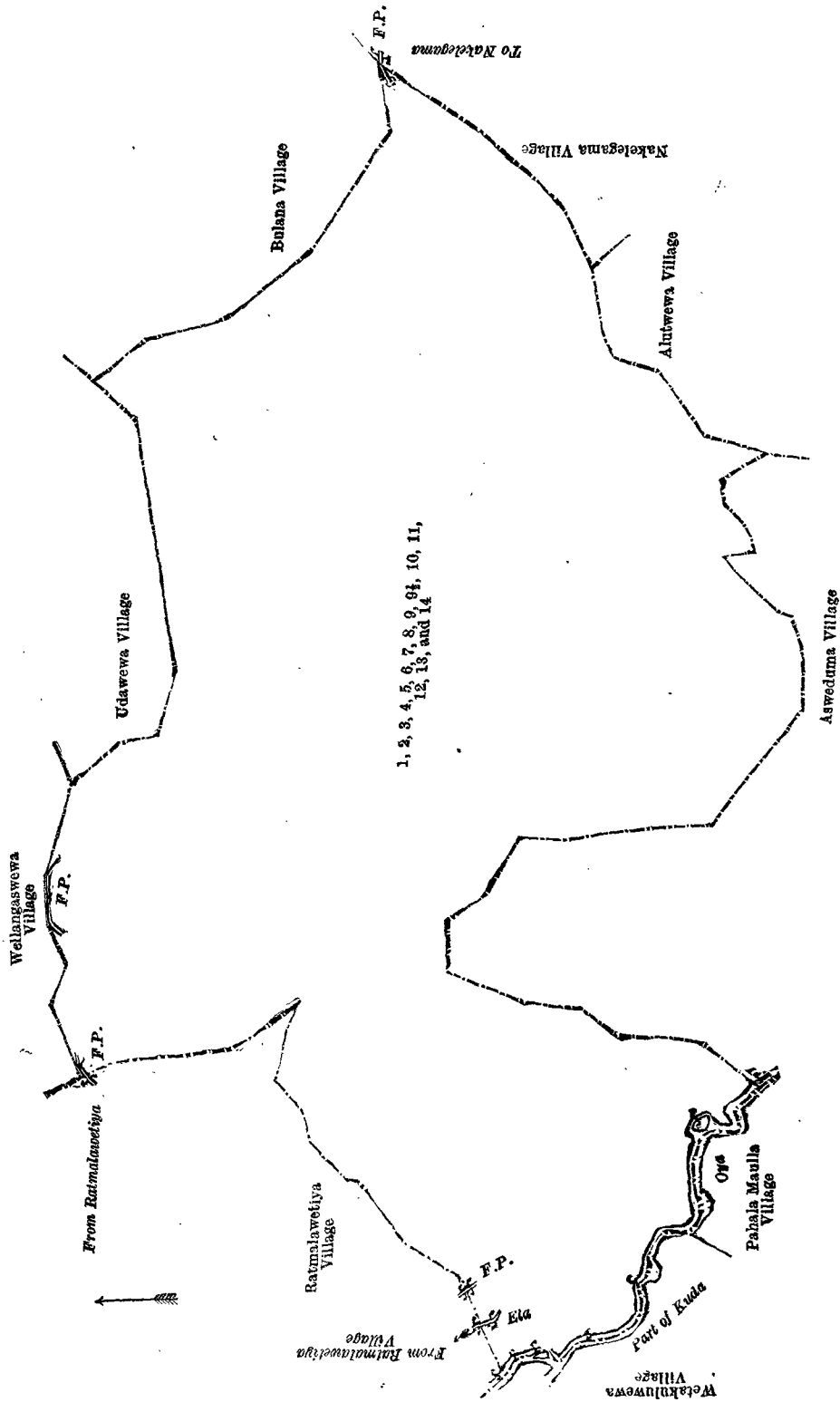
Surveyor-General's Office,  
Colombo, March 1, 1916.

Scale of 8 Chains to an Inch.

G. K. THORNHILL,  
for Surveyor-General.

Kurunegala S. O. 15—1917.

and bounded as follows : on the north by the village limit of Wellangaswewa, the village limit of Udawewa ; on the east by the village limit of Bulana, a footpath from Nakelegama to Ratmalawetiya, the village limit of Nakelegama, the village limit of Alutwewa ; on the south by the village limit of Asweduma ; on the west by part of Kuda-oya (the village limit of Pahala Maula, the village limit of Wetakuluwewa), the village limit of Ratmalawetiya.



Surveyor-General's Office,  
Colombo, March 17, 1916.

Scale of 16 Chains to an Inch.

G. K. THORNHILL,  
for Surveyor-General.

Kurunegala S. O. 16—1917.

**Kurunegala Notice No. 6,155.**

**Notice under "The Waste Lands Ordinances of 1897, 1899, 1900, and 1903."**

TAKE notice that unless within three months from January 26, 1917, the persons, if any, who claim any interest in the lands hereinafter mentioned or in any one or more of such lands or to some interest therein make claim in person or in writing to the said lands or any of them or to some interest therein to J. M. Davies, Esq., Special Officer appointed under section 28 of "The Waste Lands Ordinances of 1897, 1899, 1900, and 1903," at his office at Fort, Colombo :

Such Special Officer, in pursuance of the powers vested in him by the said Ordinances, will declare by writing under his hand that the said lands, or such of them as to which no claim has been made, are the property of the Crown.

J. M. DAVIES,  
Special Officer.

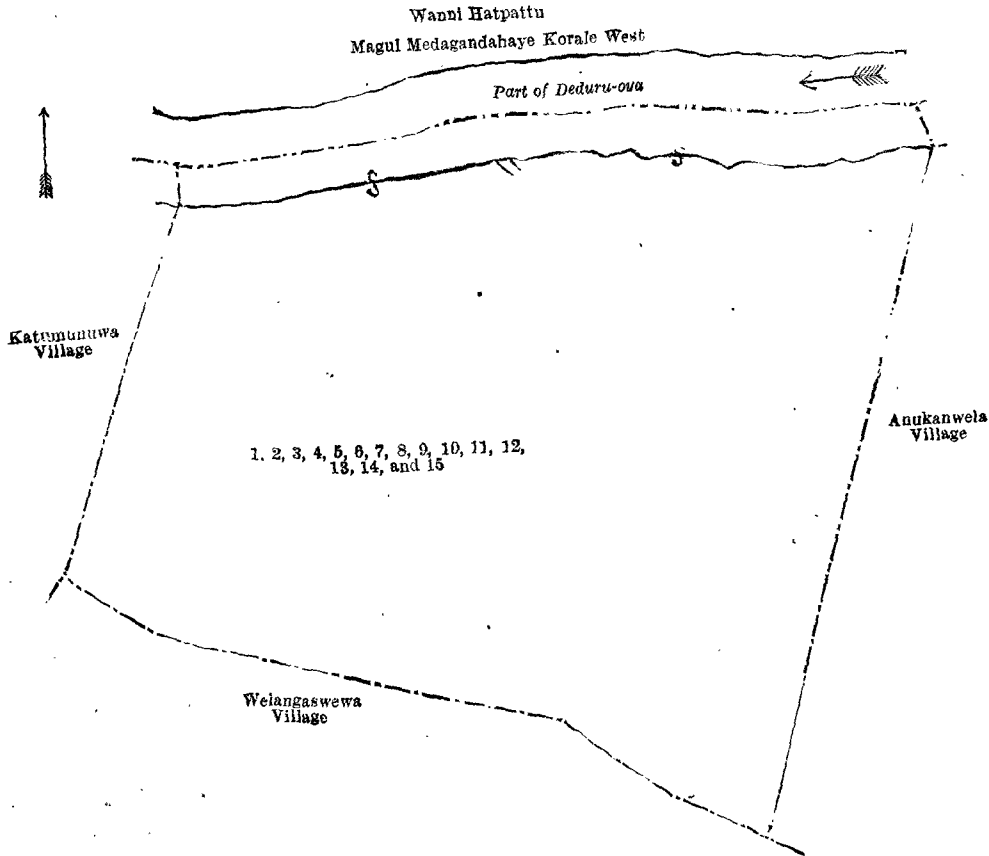
*Description of the Lands referred to.*

The following lots situated in the village of Hurulugama, in the Baladora korale of the Dewamedi hatpattu of the Kurunegala District, in the North-Western Province, as described in the annexed diagram :—

Preliminary plan I,555.

Lot.	Name of Land.	Extent, A. R. P.	Lot.	Name of Land.	Extent, A. R. P.
1 ..	Part of Deduru-oya (river)	.. 6 0 11	9 ..	Hurulugama-athanduwa	.. 0 3 24
2 ..	Belligala <i>alias</i> Hurulugama, Wagolle-henyaya (reservation for Deduru-oya)	4 3 37	10 ..	Hurulugama-ela (stream)	.. 0 1 9
3 ..	Hurulugama-ela (stream)	.. 0 0 3	11 ..	Hurulugama-athanduwa	.. 2 0 8
4 ..	Do. ( do. )	.. 0 0 19	12 ..	Hurulugamawagollahenyaya	.. 44 2 15
5 ..	Hurulugamawagollahenyaya (reservation for Deduru-oya)	.. 5 1 7	13 ..	Kattadiyagewewa (abandoned tank)	.. 0 3 18
6 ..	Do. ..	.. 0 0 2	14 ..	Hurulugamawewa (abandoned tank)	.. 2 1 27
7 ..	Hurulugama-ela (stream)	.. 0 0 3	15 ..	Hurulugamawila (water-hole)	.. 5 0 6
8 ..	Hurulugamawagollahenyaya	.. 3 3 24			76 2 13

and bounded as follows : on the north by part of Deduru-oya (the boundary of Wannu hatpattu boundary of Magul Medagandahaye korale west) ; on the east by the village limit of Anukanwela ; on the south by the village limit of Welangaswewa ; on the west by the village limit of Katumunuwa.



Surveyor-General's Office,  
Colombo, February 22, 1916.

Scale of 8 Chains to an Inch.

G. K. THORNHILL,  
for Surveyor-General.

Kurunegala S. O. 17—1917.

**Kurunegala Notice No. 6,156.**

**Notice under "The Waste Lands Ordinances of 1897, 1899, 1900, and 1903."**

TAKE notice that unless within three months from January 26, 1917, the persons, if any, who claim any interest in the lands hereinafter mentioned or in any one or more of such lands or to some interest therein make claim in person or in writing to the said lands or any of them or to some interest therein to J. M. Davies, Esq., Special Officer appointed under section 28 of "The Waste Lands Ordinances of 1897, 1899, 1900, and 1903," at his office at Fort, Colombo :

Such Special Officer, in pursuance of the powers vested in him by the said Ordinances, will declare by writing under his hand that the said lands, or such of them as to which no claim has been made, are the property of the Crown.

J. M. DAVIES,  
Special Officer.

*Description of the Lands referred to.*

The following lots situated in the village of Ihala Maulla, in the Baladora korale of the Dewamedhi hatpattu of the Kurunegala District, in the North-Western Province, as described in the annexed diagram:—

## Preliminary plan 1,601.

Lot.	Name of Land.	Extent, A. R. P.	Lot.	Name of Land.	Extent, A. R. P.
1 ..	Part of Kuda-oya ..	1 3 36	21 ..	Footpath ..	0 0 22
2 ..	Rumuttuwalahenyaya (reservation for Kuda-oya) ..	11 3 2	22 ..	Godellehena <i>alias</i> Kongahamulahena ..	9 1 35
3 ..	Footpath ..	0 0 5	22½ ..	Godalahena, Godellehena ..	0 1 2
4 ..	Galmankadagawahena (reservation for Kuda-oya) ..	0 2 2	23 ..	Dieulagahamullahena, Hurigahamula, Wetyagawahena, Kongahamulahena, Mawatahena, Suriyagahamulahena, Tavallehena ..	41 0 18
5 ..	Kongahamulahena and Galmankadagawahena ..	6 3 21	24 ..	Ihalamaullawewa (tank and bund) ..	10 0 35
7 ..	Meegahamulawatta, Ambagahamulawatta, Meegahamulahena <i>alias</i> Kandaketiya, Elagawahena, Galmankadagawahena, Goluwamullepillewa, Othahena, Kallewalagawahena, Mahakumburepillewa ..	17 1 21	26 ..	Road and path ..	1 0 32
8 ..	Pataha (water-hole) ..	0 0 17	27 ..	Path ..	0 0 21
12 ..	Ebba (back water) ..	0 0 12	30 ..	Serugahamullahena ..	18 0 8
14 ..	Do. ( do. ) ..	0 0 23	31 ..	Kadigawa road ..	1 0 34
15 ..	Bogahamulahena ..	11 2 39	32 ..	Kongahamullahena (cemetery) ..	0 0 34
20 ..	Siyambalagahamullahena ..	0 1 26	33 ..	Dangahamullahena ..	34 3 9
			33½ ..	Godalahena, Godellahena ..	3 0 30
			34 ..	Road ..	0 1 10
			35 ..	Mawatahena ..	1 1 28
					172 3 2

and bounded as follows: on the north by part of Kuda-oya (the village limit of Pahala Mawihena); on the east by part of Kuda-oya (the village limit of Aswadumagama, the village limit of Pahala Mawihena); the village limit of Huriwewa; on the south by the village limit of Kaluarachchigama, the boundary of the Giratalana korale; on the west by the village limit of Galdeniyagama, the village limit of Pahala Maulla.

NOTE.—The following lots lying within the above boundaries are excluded from this notice, and their aggregate acreage of 35 acres and 23 perches is not included in the acreage of 172 acres 3 roods and 2 perches given above:—

## Preliminary plan 1,601.

Lot.	Name of Land.	Extent, A. R. P.	Lot.	Name of Land.	Extent, A. R. P.
6 ..	Ehalagahamulawatta ..	0 3 13	19 ..	Siyambalagahamullawatta ..	2 1 7
A 9 ..	Ambagahawatta ..	2 0 5	24½ ..	Serugahamullahena ..	0 1 6
A 10 ..	Tunweriyawatta ..	0 1 21	25 ..	Serugahamullewatta ..	0 1 14
A 11 ..	Webodakumbura, &c. ..	26 2 18	28 ..	Wewuwanagedarawatta ..	0 2 4
A 13 ..	Walakesakumburapillewa ..	0 2 5	29 ..	Kadewatta ..	0 0 17
16 ..	Bogahamulawatta ..	0 0 18			
A 17 ..	Mutetukumburekamata ..	0 0 22			
A 18 ..	Ambagahamullawatta ..	0 3 33			
					35 0 23

[For Diagram see page 70.]

**Kurunegala Notice No. 6,157.****Notice under "The Waste Lands Ordinances of 1897, 1899, 1900, and 1903."**

TAKE notice that unless within three months from January 26, 1917, the persons, if any, who claim any interest in the lands hereinafter mentioned or in any one or more of such lands or to some interest therein make claim in person or in writing to the said lands or any of them or to some interest therein to J. M. Davies, Esq., Special Officer appointed under section 28 of "The Waste Lands Ordinances of 1897, 1899, 1900, and 1903," at his office at Fort, Colombo:

Such Special Officer, in pursuance of the powers vested in him by the said Ordinances, will declare by writing under his hand that the said lands, or such of them as to which no claim has been made, are the property of the Crown.

J. M. DAVIES,  
Special Officer.

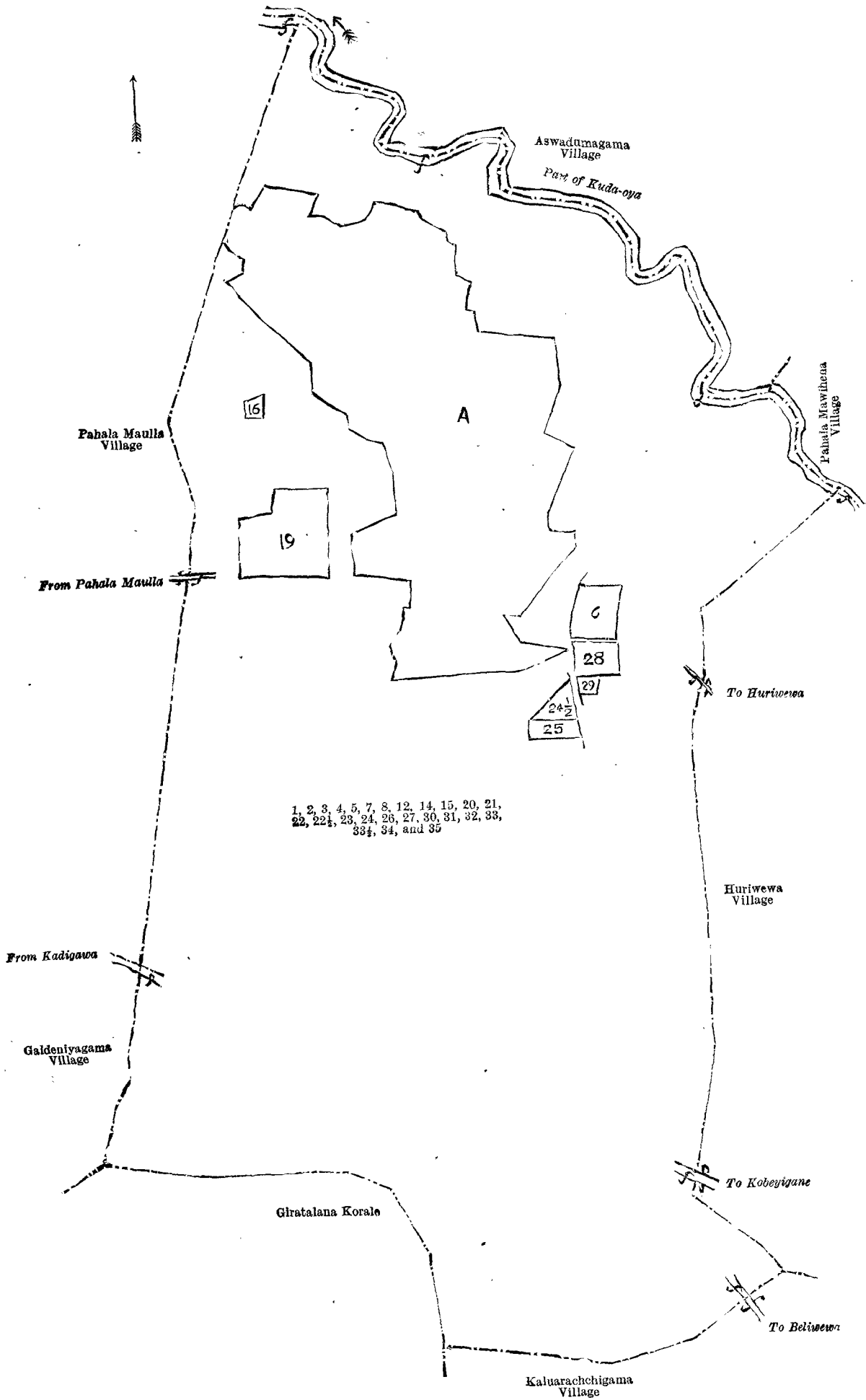
*Description of the Lands referred to.*

The following lots situated in the village of Ihala Mawihena, in the Baladora korale of the Dewamedhi hatpattu of the Kurunegala District, in the North-Western Province, as described in the annexed diagram:—

## Preliminary plan 1,586.

Lot.	Name of Land.	Extent, A. R. P.
1 ..	Bogahamulahena, Siyambalagahamulahena, Ambagahamulawatta, Dangahamulahena, Ehalagahamulahena ..	52 2 3
2 ..	Kumbukgahamullawewa (tank) ..	5 0 10
		57 2 13

and bounded as follows: on the north by the village limit of Alutwewa; on the east by the village limit of Nebadawa; on the south by the village limit of Nebadawa, the village limit of Pahala Mawihena; on the west by the village limit of Aswaduma.



Surveyor-General's Office,  
Colombo, March 18, 1916.

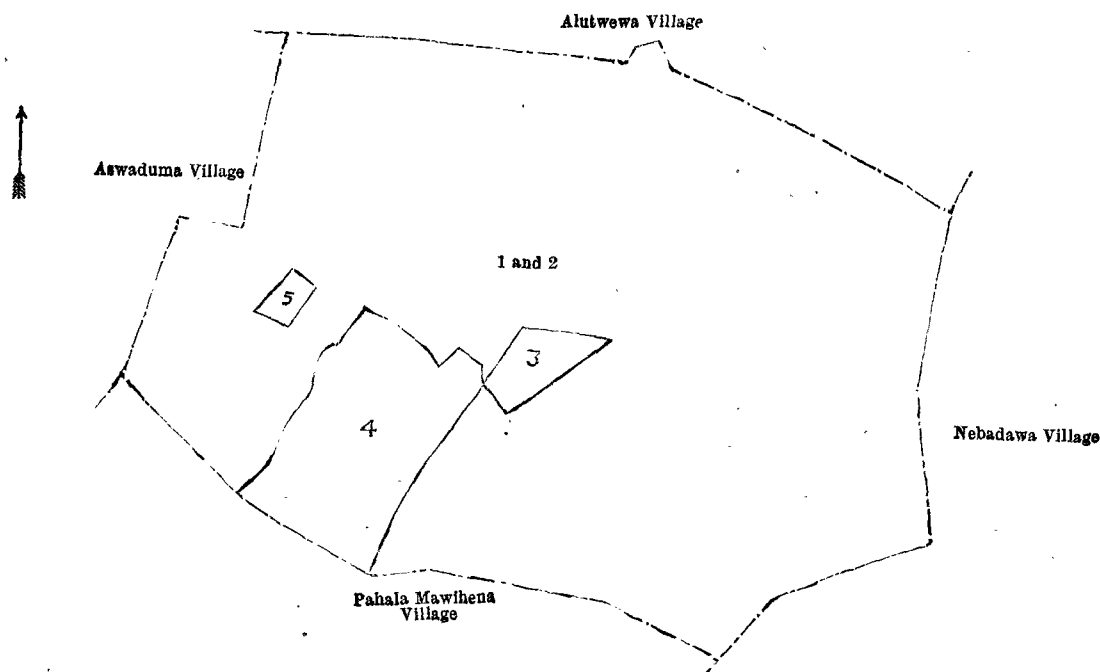
Scale of 3 Chains to an Inch.  
Kurunegala S. O. 18—1917.

G. K. THORNHILL,  
for Surveyor-General.



NOTE.—The following lots lying within the above-mentioned boundaries are excluded from this notice, and their aggregate acreage of 7 acres is not included in the acreage of 57 acres 2 roods and 13 perches given above :—

Preliminary plan 1,586.				* Extent, A. R. P.		
Lot.	Name of Land.					
3	..	Kongahamullawatta	..	0	3	32
4	..	Halambagahakumbura, Dangahamulakumbura	..	5	2	36
5	..	Wellagawawatta	..	0	1	12
				7	0	0



Surveyor-General's Office,  
Colombo, February 25, 1916.

Scale of 8 Chains to an Inch.

G. K. THORNHILL,  
for Surveyor-General.

Kurunegala S. O. 19—1917.

### Kurunegala Notice No. 6,158.

#### Notice under "The Waste Lands Ordinances of 1897, 1899, 1900, and 1903."

TAKE notice that unless within three months from January 26, 1917, the persons, if any, who claim any interest in the lands hereinafter mentioned or in any one or more of such lands or to some interest therein make claim in person or in writing to the said lands or any of them or to some interest therein to J. M. Davies, Esq., Special Officer appointed under section 28 of "The Waste Lands Ordinances of 1897, 1899, 1900, and 1903," at his office at Fort, Colombo :

Such Special Officer, in pursuance of the powers vested in him by the said Ordinances, will declare by writing under his hand that the said lands, or such of them as to which no claim has been made, are the property of the Crown.

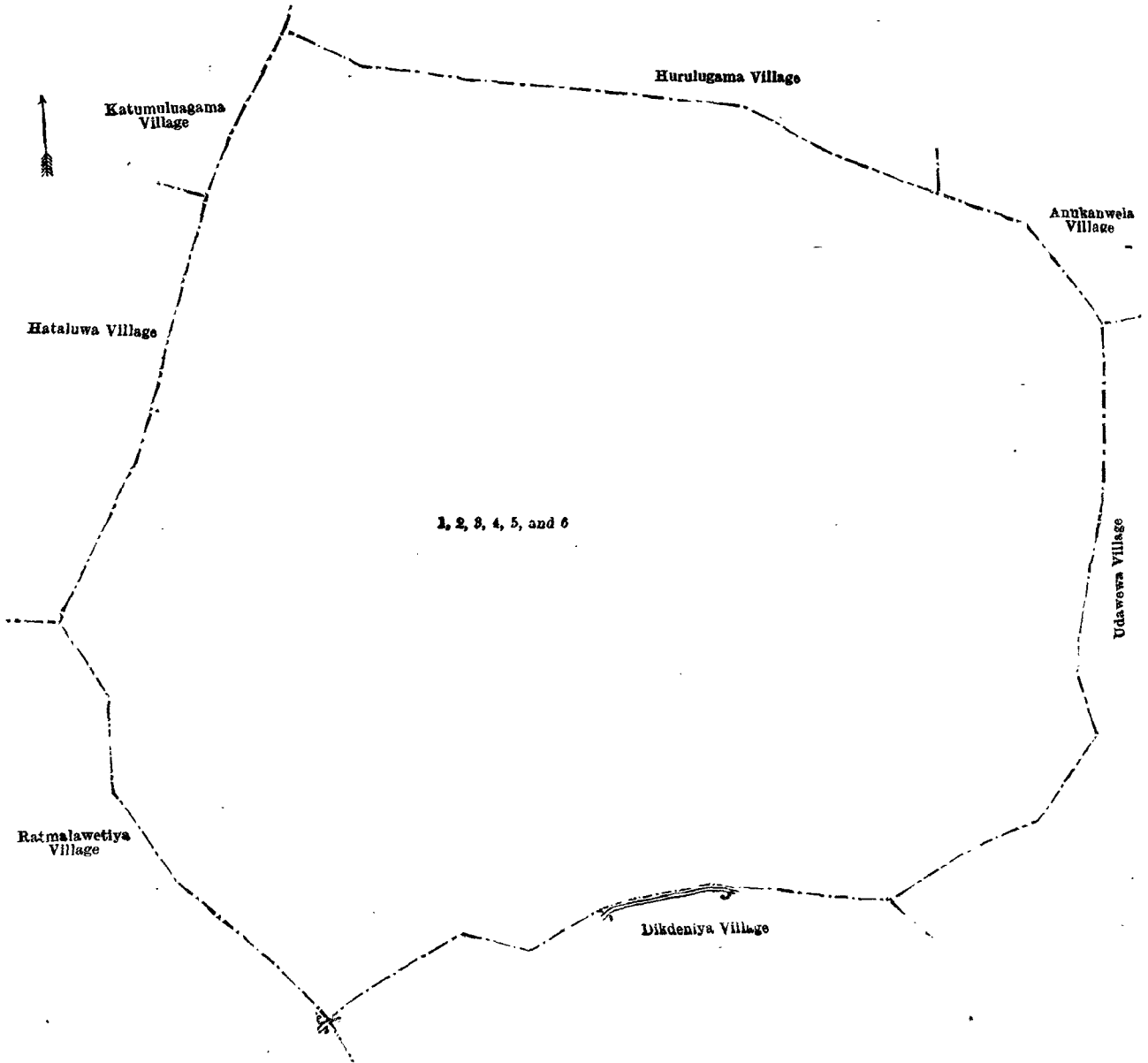
J. M. DAVIES,  
Special Officer.

#### Description of the Lands referred to.

The following lots situated in the village of Wellangaswewa, in the Baladora korale of the Dewamedhi hatpattu of the Kurunegala District, in the North-Western Province, as described in the annexed diagram :—

Preliminary plan 1,556.				Extent, A. R. P.		
Lot:	Name of Land.					
1	..	Wellangaswewamukalana	..	5	1	3
2	..	Wellangaswewahenyaya	..	128	1	34
3	..	Wellangaswewamukalana	..	7	2	30
4	..	Wellangaswewamahawewa (tank)	..	6	3	21
5	..	Wellangaswewamukalana	..	19	1	21
6	..	Wellangaswewa, Kudawewa (tank)	..	0	3	37
				168	2	26

and bounded as follows : on the north by the village limit of Hurulugama, the village limit of Anukanwela ; on the east by the village limit of Anukanwela, the village limit of Udawewa ; on the south by the village limit of Udawewa, the village limit of Dikdeniya, the village limit of Ratmalawetiya ; on the west by the village limit of Ratmalawetiya, the village limit of Hataluwa, the village limit of Katumulugama.



Surveyor-General's Office,  
Colombo, March 10, 1916.

Scale of 8 Chains to an Inch.

Kurunegala S. O. 20—1917.

G. K. THORNHILL,  
for Surveyor-General.

### Kurunegala Notice No. 6,159.

#### Notice under "The Waste Lands Ordinances of 1897, 1899, 1900, and 1903."

TAKE notice that unless within three months from January 26, 1917, the persons, if any, who claim any interest in the lands hereinafter mentioned or in any one or more of such lands or to some interest therein make claim in person or in writing to the said lands or any of them or to some interest therein to J. M. Davies, Esq., Special Officer appointed under section 28 of "The Waste Lands Ordinances of 1897, 1899, 1900, and 1903," at his office at Fort, Colombo :

Such Special Officer, in pursuance of the powers vested in him by the said Ordinances, will declare by writing under his hand that the said lands, or such of them as to which no claim has been made, are the property of the Crown.

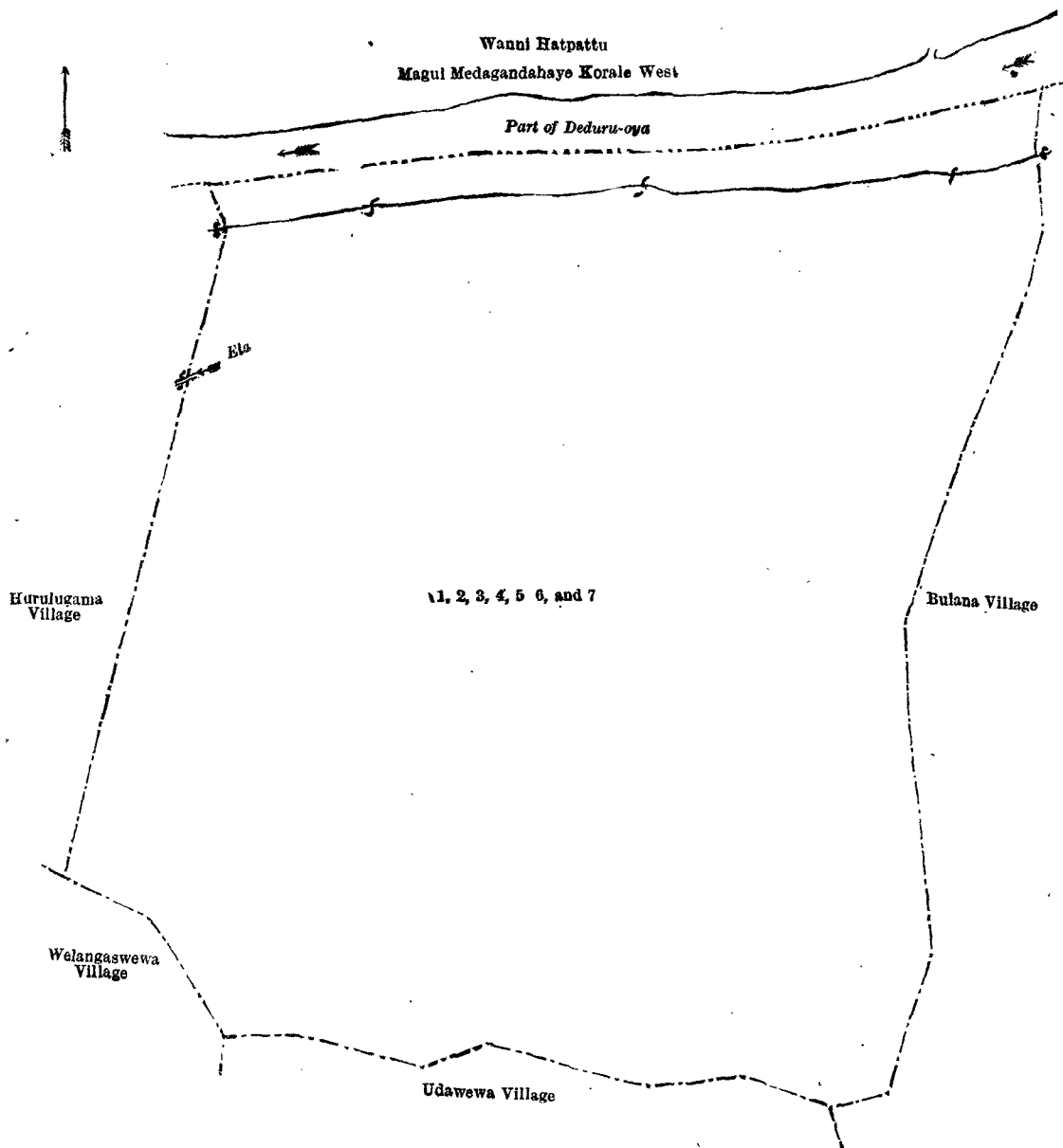
J. M. DAVIES,  
Special Officer.

#### Description of the Lands referred to.

The following lots situated in the village of Anukanwela, in the Baladora korale of the Dewameddi hatpattu of the Kurunegala District, in the North-Western Province, as described in the annexed diagram :—

Lot.	Name of Land.	Preliminary plan 1,558.		
		Extent, A. R. P.		
1	Part of Deduru-oya (river)	7	2	7
2	Anukanwelaokandahenyaya (reservation for Deduru-oya)	11	3	26
3	Godawana-ela (stream)	0	0	16
4	Kattadiyagewewa (abandoned tank)	1	0	36
5	Anukanwilawewa (abandoned tank)	2	1	8
6	Anukanwilawewa, Mudantawallehenyaya	111	0	17
7	Domanawetiya alias Anukanwilamukalana	10	0	35
		144	1	25

and bounded as follows: on the north by part of Deduru-oya (the boundary of Magul Medagandahaye korale west, the boundary of Wannī hatpattu); on the east by the village limit of Bulana; on the south by the village limit of Bulana, the village limit of Udawewa; on the west by the village limit of Welangaswewa, the village limit of Hurulugama.



Surveyor-General's Office,  
Colombo, February 28, 1916.

Scale of 8 Chains to an Inch.  
Kurunegala S. O. 21—1917.

G. K. THORNHILL,  
for Surveyor-General.

**Kurunegala Notice No. 6,160.**

**Notice under "The Waste Lands Ordinances of 1897, 1899, 1900, and 1903."**

TAKE notice that unless within three months from January 26, 1917, the persons, if any, who claim any interest in the lands hereinafter mentioned or in any one or more of such lands or to some interest therein make claim in person or in writing to the said lands or any of them or to some interest therein to J. M. Davies, Esq., Special Officer appointed under section 28 of "The Waste Lands Ordinances of 1897, 1899, 1900, and 1903," at his office at Fort, Colombo:

Such Special Officer, in pursuance of the powers vested in him by the said Ordinances, will declare by writing under his hand that the said lands, or such of them as to which no claim has been made, are the property of the Crown.

J. M. DAVIES,  
Special Officer.

*Description of the Lands referred to.*

The following lots situated in the village of Aswaduma, in the Baladora korale of the Dewamedī hatpattu of the Kurunegala District, in the North-Western Province, as described in the annexed diagram:—

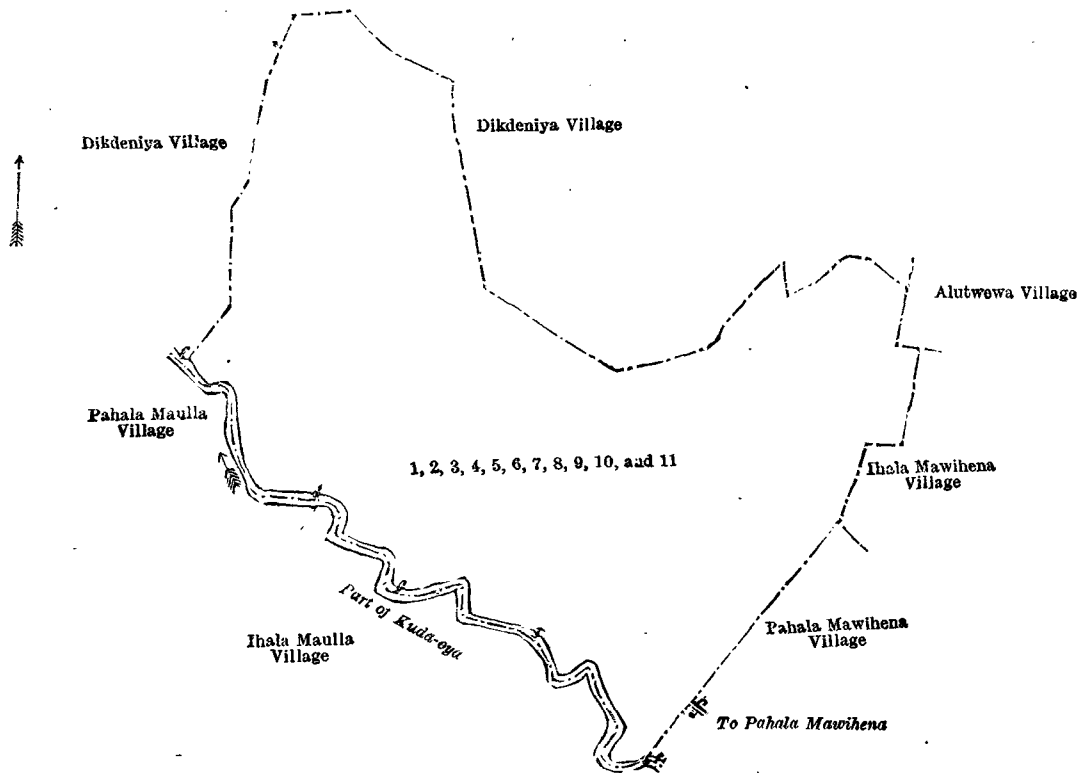
Lot.	Name of Land.	Extent, A. R. P.
1	Asweddumahenyaya	136 1 28
2	Asweddumamukalana	8 3 11
3	Gonawewa (abandoned tank)	2 2 0
4	Asweddumamukalana	7 0 33
5	Footpath	0 0 20

Preliminary plan 1,588.

Lot.	Name of Land.	Extent.	A.	R.	P.
6	Asweddumahenyaya	..	1	1	23
7	Wellbimahenyaya (reservation for oya)	..	5	1	22
8	Asweddumahenyaya	..	0	2	30
9	Footpath	..	0	0	5
10	Wellbimahenyaya (reservation for oya)	..	9	1	32
11	Kuda-oya (part of stream)	..	2	2	19

174 2 23

and bounded as follows: on the north by the village limit of Dikdeniya; on the east by the village limit of Alutwewa, the village limit of Ihala Mawihena, the village limit of Pahala Mawihena; on the south by the village limit of Ihala Maulla (part of Kuda-oya), the village limit of Pahala Maulla (part of Kuda-oya); on the west by the village limit of Dikdeniya.



Surveyor-General's Office,  
Colombo, February 25, 1916.

Scale of 16 Chains to an Inch.

Kurunegala S. O. 22—1917.

G. K. THORNHILL,  
for Surveyor-General.

### Kurunegala Notice No. 6,161.

#### Notice under "The Waste Lands Ordinances of 1897, 1899, 1900, and 1903."

TAKE notice that unless within three months from January 26, 1917, the persons, if any, who claim any interest in the lands hereinafter mentioned or in any one or more of such lands or to some interest therein make claim in person or in writing to the said lands or any of them or to some interest therein to J. M. Davies, Esq., Special Officer appointed under section 28 of "The Waste Lands Ordinances of 1897, 1899, 1900, and 1903," at his office at Fort, Colombo:

Such Special Officer, in pursuance of the powers vested in him by the said Ordinances, will declare by writing under his hand that the said lands, or such of them as to which no claim has been made, are the property of the Crown.

J. M. DAVIES,  
Special Officer.

#### Description of the Lands referred to.

The following lots situated in the village of Huriwewa, in the Baladora korale of the Dewameddi hatpattu of the Kurunegala District, in the North-Western Province, as described in the annexed diagram:—

#### Preliminary plan 1,603.

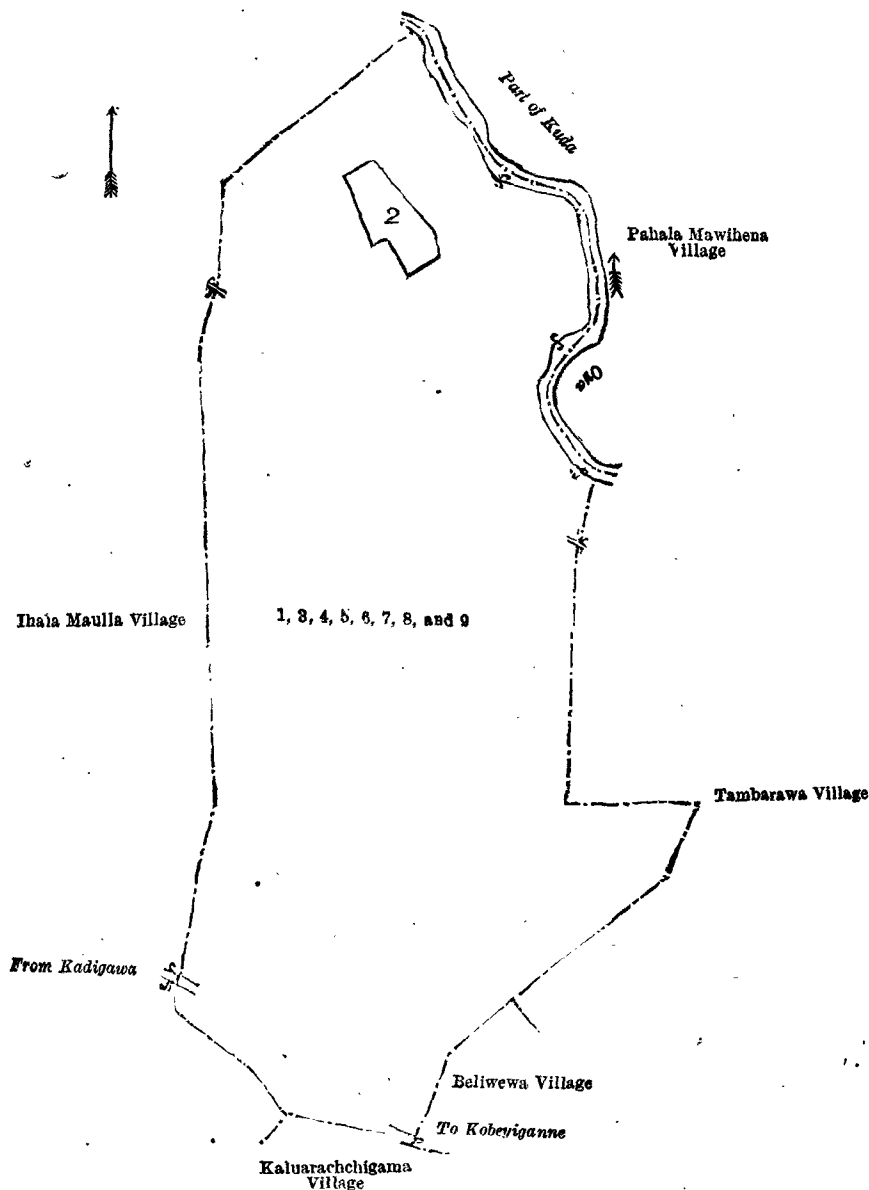
Lot.	Name of Land.	Extent, A. R. P.	Lot.	Name of Land.	Extent, A. R. P.
1	Halambagahamullehena	.. 10 2 6	7	Huriwewa (tank)	.. 1 2 3
3	Galranagawahenyaya (reservation for Kuda-oya)	.. 5 2 17	8	Road	.. 0 1 27
4	Kuda-oya (part)	.. 0 2 37	9	Kongahamullehena	.. 1 2 14
5	Footpath	.. 0 0 29			
6	Bogahamullehenyaya	.. 41 2 21			62 0 34

and bounded as follows: on the north by the village limit of Ihala Maulla, the village limit of Pahala Mawihena (part of Kuda-oya); on the east by the village limit of Pahala Mawihena (part of Kuda-oya), the village limit of Tambarawa; on the south by the village limit of Tambarawa, the village limit of Beliwewa, the road from Kobeyiganne to Kadigawa, the village limit of Kaluarachchigama, the village limit of Ihala Maulla; on the west by the village limit of Ihala Maulla.

NOTE.—The following lot lying within the above mentioned boundaries is excluded form this notice, and its extent of 3 roods and 39 perches is not included in the acreage of 62 acres and 34 perches given above:—

Preliminary plan 1,603.

Lot.	Name of Land.	Extent, A. R. P.
2	Helambagahakumbura	0 3 39



Surveyor-General's Office  
Colombo, February 28, 1916.

Scale of 8 Chains to an Inch.  
Kurunegala S. O. 23—1917.

G. K. THORNHILL,  
for Surveyor-General.

**Puttalam Notice No. 6,162.**

**Notice under "The Waste Lands Ordinances of 1897, 1899, 1900, and 1903."**

TAKE notice that unless within three months from January 26, 1917, the persons, if any, who claim any interest in the land hereinafter mentioned appear before the Assistant Government Agent of the Puttalam and Chilaw Districts of the North-Western Province, at his office in Puttalam, and make claim in person or in writing to the said land or to some interest therein:

Such Assistant Government Agent, in pursuance of the powers in him vested by Ordinance No. 1 of 1897, will declare by writing under his hand that the said land, to which no claim has been made, is the property of the Crown.

W. E. WAIT,  
Assistant Government Agent.  
Puttalam and Chilaw Districts.

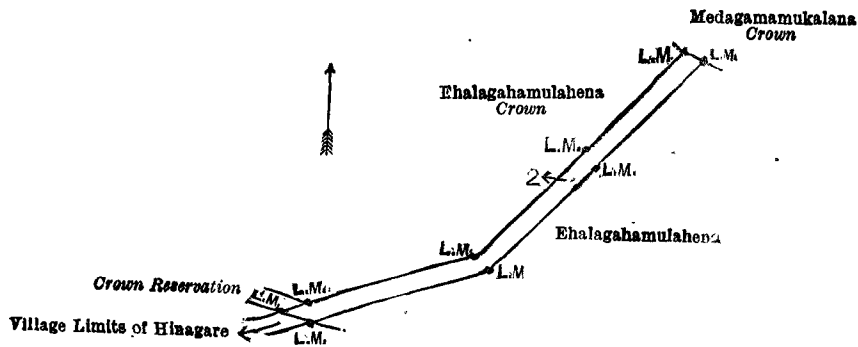
*Description of the Land referred to.*

The following lot situated in the village Medagama, in Yagam pattu of Pitigal korale north, in the District of Chilaw, North-Western Province, as described in the annexed diagram:—

Preliminary plan 4,618.

Lot.	Name of Land.	Extent, A. R. P.
2	Ehalagahamulahena (reservation for a road)	0 1 19

and bounded as follows : on the north by Crown reservation, Ehalagahamulahena belonging to the Crown, and Medagamamukalana belonging to the Crown ; on the east and south by Ehalagahamulahena sold by the Crown to A. Romel Appuhamy and another and village limits of Hinagare.



Surveyor-General's Office,  
Colombo, July 25, 1916.

Scale of 4 Chains to an Inch.

C. R. LUNDIE,  
for Surveyor-General.

**Puttalam Notice No. 6,163.**

**Notice under "The Waste Lands Ordinances of 1897, 1899, 1900, and 1903."**

TAKE notice that unless within three months from January 26, 1917, the persons, if any, who claim any interest in the land hereinafter mentioned appear before the Assistant Government Agent of the Puttalam and Chilaw Districts of the North-Western Province, at his office in Puttalam, and make claim in person or in writing to the said land or to some interest therein :

Such Assistant Government Agent, in pursuance of the powers in him vested by Ordinance No. 1 of 1897, will declare by writing under his hand that the said land, to which no claim has been made, is the property of the Crown.

W. E. WAIT,  
Assistant Government Agent,  
Puttalam and Chilaw Districts.

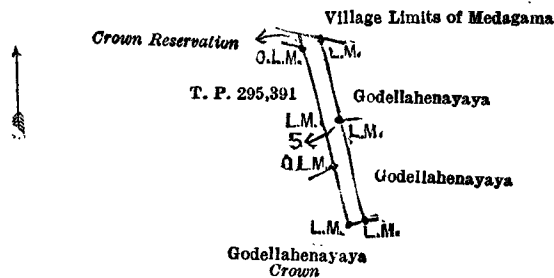
*Description of the Land referred to.*

The following lot situated in the village Hinagare, in Yagam pattu of Pitigal korale north, in the District of Chilaw, North-Western Province, as described in the annexed diagram :—

Preliminary plan 4,618.

Lot.	Name of Land.	Extent, A. R. P.
5	Godellahenayaya (reservation for access to adjoining land)	0 0 20

and bounded as follows : on the north by the village limit of Medahama ; on the east by Godellahenayaya sold by the Crown to R. Heratham and another, Godellahenayaya sold by the Crown to L. Juwan Appuhamy and others ; on the south by Godellahenayaya belonging to the Crown ; and on the west by Godellahenayaya belonging to the Crown, land described in title plan No. 295,391, and Crown reservation.



Surveyor-General's Office,  
Colombo, July 25, 1916.

Scale of 4 Chains to an Inch.

C. R. LUNDIE,  
for Surveyor-General.

**Puttalam Notice No. 6,164.**

**Notice under "The Waste Lands Ordinances of 1897, 1899, 1900, and 1903."**

TAKE notice that unless within three months from January 26, 1917, the persons, if any, who claim any interest in the land hereinafter mentioned appear before the Assistant Government Agent of the Puttalam and Chilaw Districts of the North-Western Province, at his office in Puttalam, and make claim in person or in writing to the said land or to some interest therein :

Such Assistant Government Agent, in pursuance of the powers in him vested by Ordinance No. 1 of 1897, will declare by writing under his hand that the said land, to which no claim has been made, is the property of the Crown.

W. E. WAIT,  
Assistant Government Agent,  
Puttalam and Chilaw Districts.

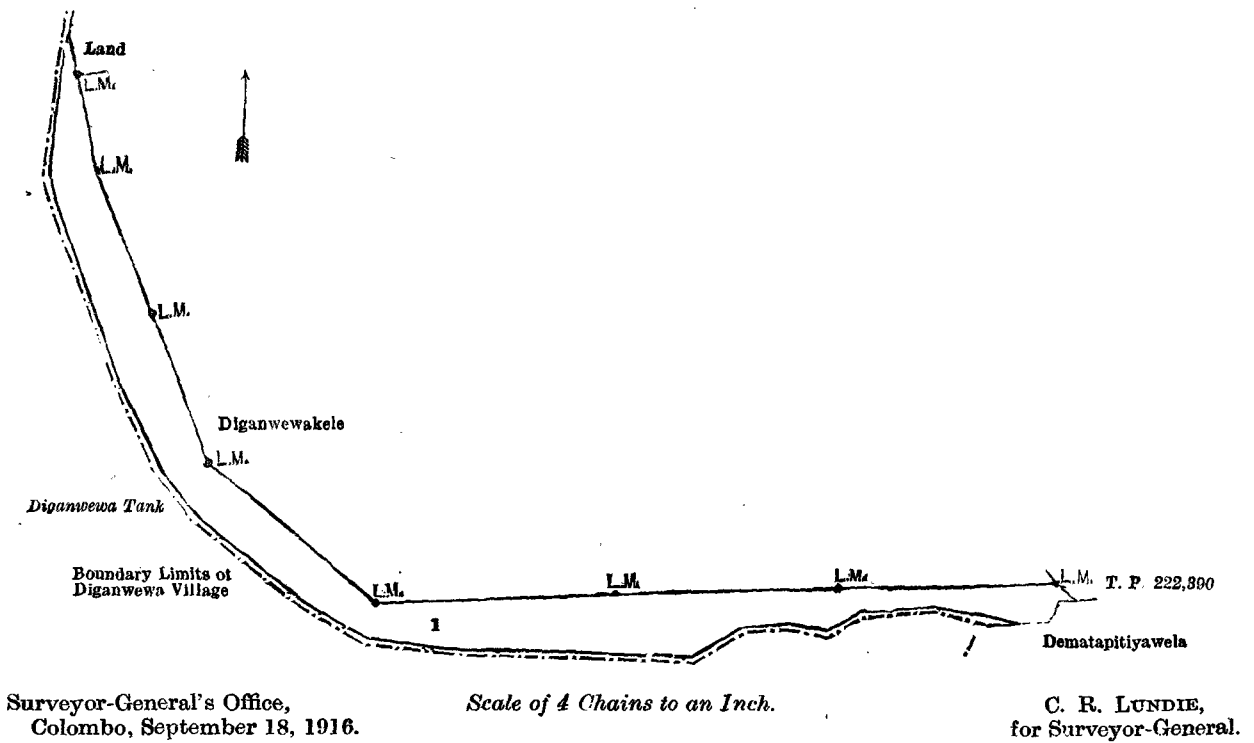
*Description of the Lands referred to.*

The following lot situated in the village Palugaswewa, in Munnessaram pattu north of Pitigal korale north, in the District of Chilaw, North-Western Province, as described in the annexed diagram :—

Preliminary plan 4,623.

Lot.	Name of Land.	Extent, A. R. P.
1	Diganwewakele (reservation for tank bed)	2 2 14

and bounded as follows : on the east by land unclaimed by the Crown, Diganwewakele sold by the Crown to A. Baur, land described in title plan No. 222,390, and Dematapitiyawela claimed by A. Baur ; on the south by the boundary limits of Diganwewa village ; and on the west by Diganwewa tank.



**Puttalam Notice No. 6,165.**

**Notice under "The Waste Lands Ordinances of 1897, 1899, 1900, and 1903."**

TAKE notice that unless within three months from January 26, 1917, the persons, if any, who claim any interest in the land hereinafter mentioned appear before the Assistant Government Agent of the Puttalam and Chilaw Districts of the North-Western Province, at his office in Puttalam, and make claim in person or in writing to the said land or to some interest therein :

Such Assistant Government Agent, in pursuance of the powers in him vested by Ordinance No. 1 of 1897, will declare by writing under his hand that the said land, to which no claim has been made, is the property of the Crown.

W. E. WATT,  
Assistant Government Agent,  
Puttalam and Chilaw Districts.

*Description of the Land referred to.*

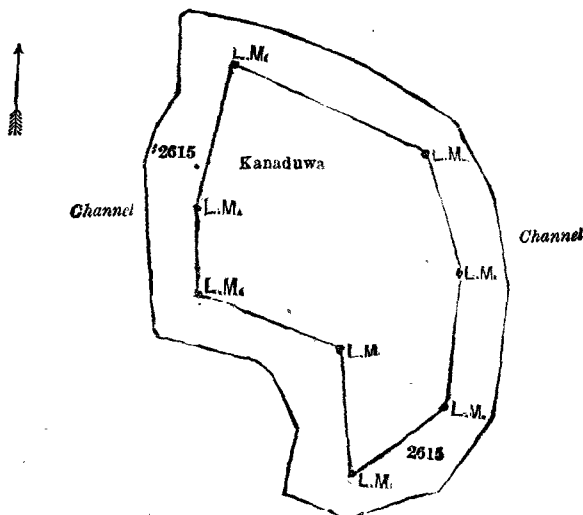
The following lot situated in the village Kumbutukuliya, in Anaivilundan pattu south of Pitigal korale north, in the District of Chilaw, North-Western Province, as described in the annexed diagram :—

Preliminary plan 4,469.

Lot.	Name of Land.	Extent, A. R. P.
2615	Kannaduwa (reservation for the channel)	2 3 2

and bounded on all sides by the channel.

NOTE.—Lot 2616 Kannaduwa of 2 acres 3 roods and 9 perches sold by the Crown to Alensu Peter Fernando, Vidane Arachchi of Chilaw, is excluded from the above notice, and its area is not included in the acreage given above.



Surveyor-General's Office,  
Colombo, August 5, 1916.

Scale of 4 Chains to an Inch.

C. R. LUNDIE,  
for Surveyor-General.

## Puttalam Notice No. 6,166.

## Notice under "The Waste Lands Ordinances of 1897, 1899, 1900, and 1903."

TAKE notice that unless within three months from January 26, 1917, the persons, if any, who claim any interest in the land hereinafter mentioned appear before the Assistant Government Agent of the Puttalam and Chilaw Districts of the North-Western Province, at his office in Puttalam, and make claim in person or in writing to the said land or to some interest therein:

Such Assistant Government Agent, in pursuance of the powers in him vested by Ordinance No. 1 of 1897, will declare by writing under his hand that the said land to which no claim has been made, is the property of the Crown.

W. E. WAIT,  
Assistant Government Agent,  
Puttalam and Chilaw Districts.

*Description of the Land referred to.*

The following lot situated in the village Ambalam, in Pomparippu pattu of Kalpitiya division, in the District of Puttalam, North-Western Province, as described in the annexed diagram:—

Preliminary plan 4,541.

Lot.	Name of Land.	Extent, A. R. P.
5	Paddamaduraikkadu (reservation for oya)	1 1 36

and bounded as follows: on the north by Tirappukadu, Crown; on the east by Malemadu-oya; on the south by Tirappukadu, Crown; on the west by Paddamaduraikkadu sold by the Crown to M. I. A. Seyadu Ibrahim and Paddamaduraikkadu sold by the Crown to I. N. P. Pichche Tamby and another.



Surveyor-General's Office,  
Colombo, May 29, 1916.

Scale of 4 Chains to an Inch.

C. R. LUNDIE,  
for Surveyor-General.

## Puttalam Notice No. 6,167.

## Notice under "The Waste Lands Ordinances of 1897, 1899, 1900, and 1903."

TAKE notice that unless within three months from January 26, 1917, the persons, if any, who claim any interest in the lands hereinafter mentioned or in any one or more of such lands appear before the Assistant Government Agent of the Puttalam and Chilaw Districts of the North-Western Province, at his office in Puttalam, and make claim in person or in writing to the said lands or any of them or to some interest therein:

Such Assistant Government Agent, in pursuance of the powers in him vested by Ordinance No. 1 of 1897, will declare by writing under his hand that the said lands, or such of them to which no claim has been made, are the property of the Crown.

W. E. WAIT,  
Assistant Government Agent,  
Puttalam and Chilaw Districts.

*Description of the Lands referred to.*

The following lots situated in the village Ilakkattuwa, in Anaivilundan pattu north of Pitigal korale north, in the District of Chilaw, North-Western Province, as described in the annexed diagram:—

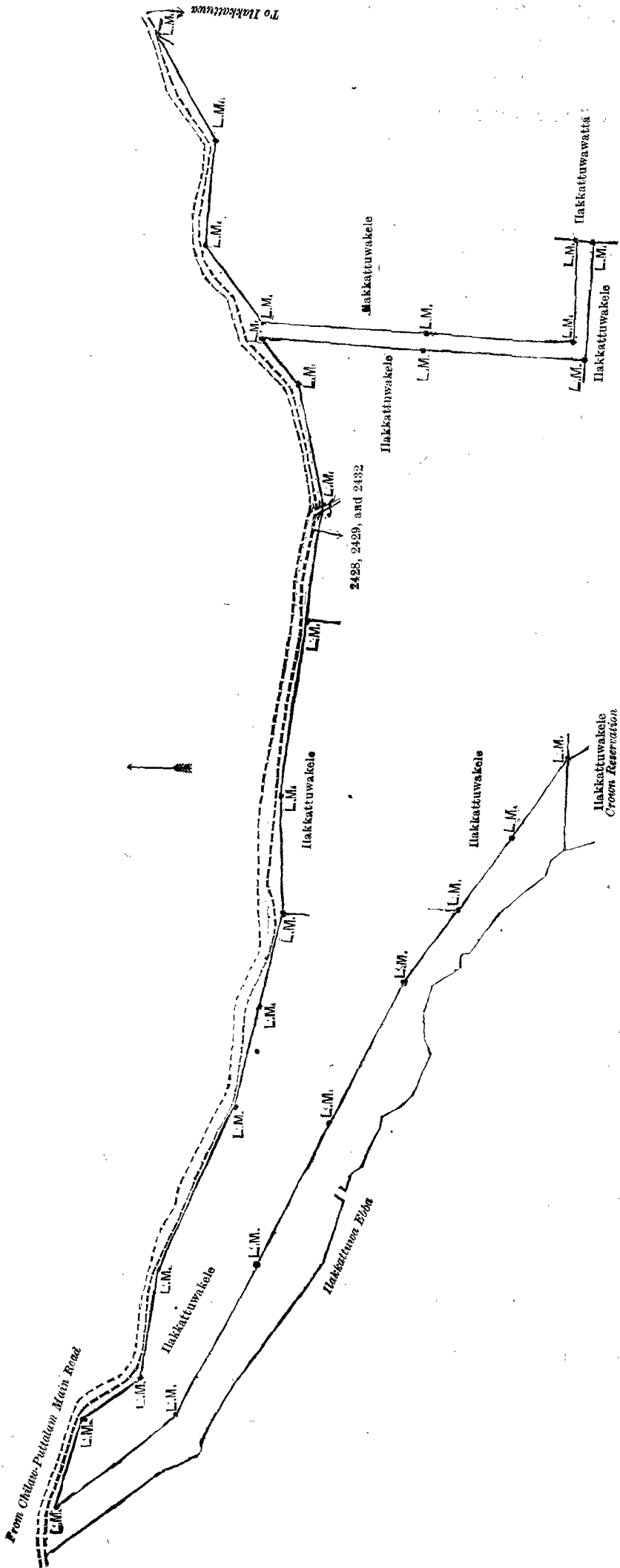
Preliminary plan 4,420.

Lot.	Name of Land.	Extent, A. R. P.
2428	Ilakkattuwakele (reservation for ebba)	3 0 22
2429	Do. (reservation for road)	0 3 9
2432	Do. (reservation for a road)	0 2 2

4 1 33

and bounded as follows: on the north by road from Chilaw-Puttalam main road to Ilakkattuwa; on the east by Ilakkattuwakele sold by the Crown to L. H. Pietersz and Ilakkattuawatta settled by the Crown on L. H. Pietersz; on the south by Ilakkattuwakele sold by the Crown to W. M. Tissera, Ilakkattuwakele sold by the Crown to M. V. Nalla Rakku Pulle and others, Ilakkattuwakele sold by the Crown to M. V. Nalla Rakku Pulle and others, Ilakkattuwakele sold by the Crown to M. Balasuriya, Ilakkattuwakele sold by the Crown to M. V. Nalla Rakku Pulle and others, and Ilakkattuwakele, Crown reservation; and on the west by Ilakkattuwa-ebba.





Surveyor-General's Office,  
Colombo, September 26, 1916.

Scale of 4 Chains to an Inch.

C. R. LUNDIE,  
for Surveyor-General.

D 3

## Puttalam Notice No. 6,168.

## Notice under "The Waste Lands Ordinances of 1897, 1899, 1900, and 1903."

TAKE notice that unless within three months from January 26, 1917, the persons, if any, who claim any interest in the land hereinafter mentioned appear before the Assistant Government Agent of the Puttalam and Chilaw Districts of the North-Western Province, at his office in Puttalam, and make claim in person or in writing to the said land or to some interest therein:

Such Assistant Government Agent, in pursuance of the powers in him vested by Ordinance No. 1 of 1897, will declare by writing under his hand, that the said land to which no claim has been made, is the property of the Crown.

W. E. WAIT,  
Assistant Government Agent,  
Puttalam and Chilaw Districts.

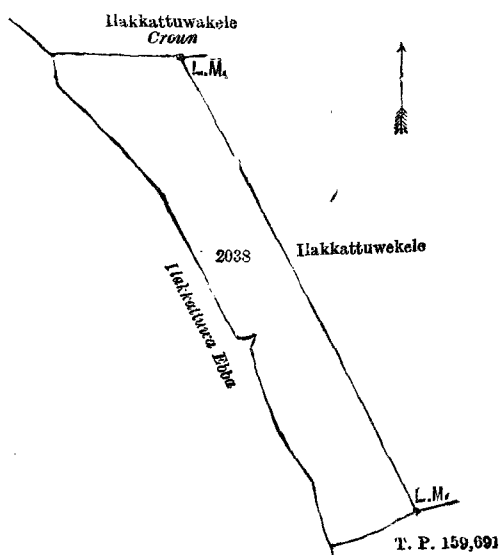
## Description of the Land referred to.

The following lot situated in the village Ilakkattuwa, in Anaivilundan pattu north of Pitigal korale north, in the District of Chilaw, North-Western Province, as described in the annexed diagram:—

Preliminary plan 4,322.

Lot.	Name of Land.	Extent, A. R. P.
2038	Ilakkattuwekele (reservation for ebba)	2 0 8

and bounded as follows: on the north by Ilakkattuwakele, Crown; on the east by Ilakkattuwakele sold by the Crown to W. M. Tissera; on the south by land described in title plan No. 159,691; and on the west by Ilakkattuwa-ebba.



Surveyor-General's Office,  
Colombo, September 21, 1916.

Scale of 4 Chains to an Inch.

C. R. LUNDIE,  
for Surveyor-General.

## Puttalam Notice No. 6,169.

## Notice under "The Waste Lands Ordinances of 1897, 1899, 1900, and 1903."

TAKE notice that unless within three months from January 26, 1917, the persons, if any, who claim any interest in the lands hereinafter mentioned or in any one or more of such lands appear before the Assistant Government Agent of the Puttalam and Chilaw Districts of the North-Western Province, at his office in Puttalam, and make claim in person or in writing to the said lands or any of them or to some interest therein:

Such Assistant Government Agent, in pursuance of the powers in him vested by Ordinance No. 1 of 1897, will declare by writing under his hand that the said lands, or such of them to which no claim has been made, are the property of the Crown.

W. E. WAIT,  
Assistant Government Agent,  
Puttalam and Chilaw Districts.

## Description of the Lands referred to.

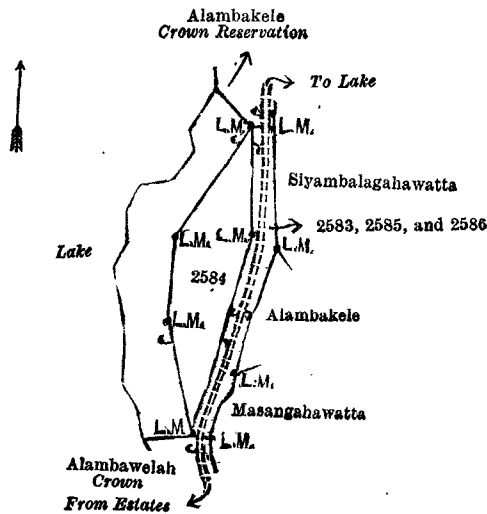
The following lots situated in the village Maikkulama, in Munnessaram pattu south of Pitigal korale north, in the District of Chilaw, North-Western Province, as described in the annexed diagram:—

Preliminary plan 4,463.

Lot.	Name of Land.	Extent, A. R. P.
2583	Alambakele (reservation for lake)	0 3 0
2585	Do. (reservation for cart track)	0 0 14
2586	Do. (do.)	0 0 18
		0 3 32

and bounded as follows: on the north by Alambakele, Crown reservation; on the east by Siyambalahawatta claimed by Manuel Fernando, Alambakele sold by the Crown to M. J. Fernando, and Masangahawatta claimed by M. D. Fernando; on the south by Alambawelah, Crown; and on the west by lake.

NOTE.—Lot 2584 in preliminary plan 4,463, known as Alambakele, lying within the above boundaries is excluded from this notice, and its extent of 2 roods and 14 perches is not included in the acreage of 3 roods and 32 perches given above.



Surveyor-General's Office,  
Colombo, September 29, 1916.

Scale of 4 Chains to an Inch.

C. R. LUNDIE,  
for Surveyor-General.

**Puttalam Notice No. 6,170.**

Notice under "The Waste Lands Ordinances of 1897, 1899, 1900, and 1903."

TAKE notice that unless within three months from January 26, 1917, the persons, if any who claim any interest in the lands hereinafter mentioned or in any one or more of such lands appear before the Assistant Government Agent of the Puttalam and Chilaw Districts of the North-Western Province, at his office in Puttalam, and make claim in person or in writing to the said lands or any of them or to some interest therein :

Such Assistant Government Agent, in pursuance of the powers in him vested by Ordinance No. 1 of 1897, will declare by writing under his hand that the said lands, or such of them to which no claim has been made, are the property of the Crown.

W. E. WAIT,  
Assistant Government Agent,  
Puttalam and Chilaw Districts.

*Description of the Lands referred to.*

The following lots situated in the village Karaitivu, in Pomparippu pattu of Kalpitiya division, in the District of Puttalam, North-Western Province, as described in the annexed diagram :—

Preliminary plan 4,308.

Lot.	Name of Land.	Extent, A. R. P.
2004	Yetukalkadu or Karativukadu	49 2 28
2005	Do.	9 1 38
2006	Do.	2 0 17
2007	Do.	0 1 28.
2008	Kalladikadu	23 1 30
		85 0 21

and bounded as follows : on the north by land described in title plan No. 73,396 ; on the east by Madutotam belonging to the Crown and claimed by Abdul Assiz and others, Madutotam sold by the Crown to T. N. P. M. M. Hadjiar Marikar, Madutotam sold by the Crown to M. M. Seyadu Tamby, Madutotam sold by the Crown to Tangamma (widow of Assana Lebbe Marikar), and another Neduntotam sold by the Crown to N. P. M. M. Hadjiar Marikar, Neduntotam sold by the Crown to T. N. P. M. M. Hadjiar Marikar, Neduntotam sold by the Crown to T. N. P. M. M. Hadjiar Marikar, Neduntotam sold by the Crown to T. N. P. M. M. Hadjiar Marikar, Neduntotam sold by the Crown to T. N. P. M. M. Hadjiar Marikar, Neduntotam sold by the Crown to Hawrise Meera Natchia (wodow of Muhammado Cassim), Neduntotam belonging to the Crown and claimed by Abdul Cassim Marikar and others, Neduntotam belonging to the Crown and claimed by Abdul Cassim Marikar and others, Crown reservation for a road, Neduntotam belonging to the Crown and claimed by Abdul Cassim Marikar and others, Kalkinettutotam belonging to the Crown and claimed by M. Tamby Marikar, road to Vannativillu, and land described in title plan No. 166,252 ; on the south by Kalladikadu belonging to the Crown ; on the west by Taravaikani belonging to the Crown and water-course.

[For Diagram see page 82.]

**Puttalam Notice No. 6,171.**

Notice under "The Waste Lands Ordinances of 1897, 1899, 1900, and 1903."

TAKE notice that unless within three months from January 26, 1917, the persons, if any, who claim any interest in the land hereinafter mentioned appear before the Assistant Government Agent of the Puttalam and Chilaw Districts of the North-Western Province, at his office in Puttalam, and make claim in person or in writing to the said land or to some interest therein :

Such Assistant Government Agent, in pursuance of the powers in him vested by Ordinance No. 1 of 1897, will declare by writing under his hand that the said land, to which no claim has been made, is the property of the Crown.

W. E. WAIT,  
Assistant Government Agent,  
Puttalam and Chilaw Districts.

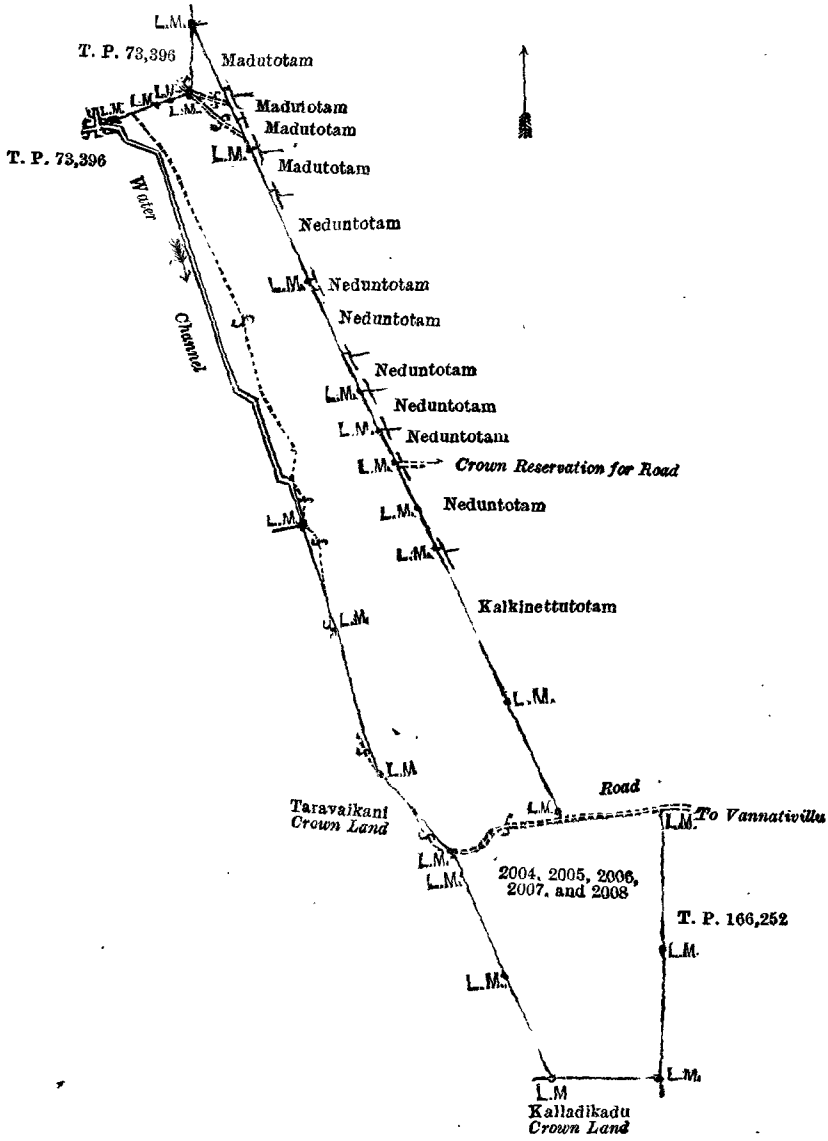
*Description of the Land referred to.*

The following lot situated in the village Wattakalliya, in Anaivilundan pattu south of Pitigal korale north, in the District of Chilaw, North-Western Province, as described in the annexed diagram :—

Preliminary plan 4,461.

Lot.	Name of Land.	Extent, A. R. P.
2579	Kadoldupota (reservation for lake)	3 0 28

and bounded on all sides by the lake.

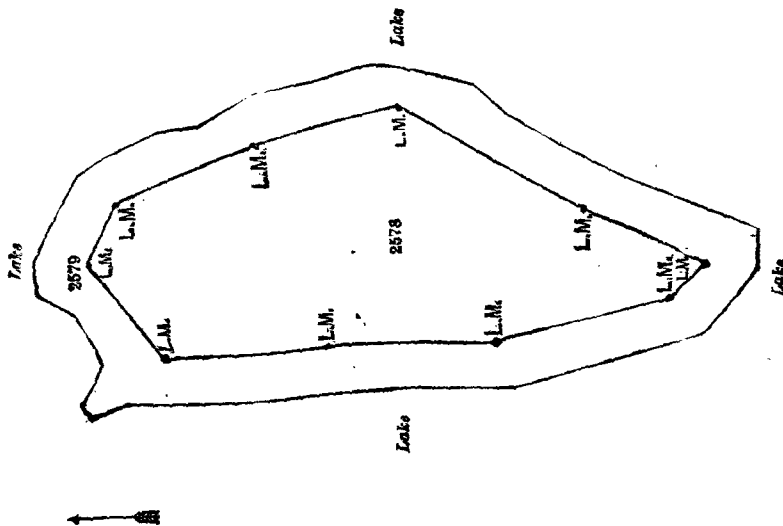


Surveyor-General's Office,  
Colombo, October 23, 1916.

Scale of 16 Chains to an Inch.

C. R. LUNDIE,  
for Surveyor-General.

N. B.—Lot 2578 in preliminary plan 4,461, known as Kadoldupota, lying within the above boundaries is excluded from this notice, and no part of its extent of 4 acres 1 rood and 9 perches is included in the acreage of 3 acres and 23 perches given above.



Surveyor-General's Office,  
Colombo, September 2, 1916.

Scale of 4 Chains to an Inch.

C. R. LUNDIE,  
for Surveyor-General.

**Puttalam Notice No. 6,172.**

**Notice under "The Waste Lands Ordinances of 1897, 1899, 1900, and 1903."**

TAKE notice that unless within three months from January 26, 1917, the persons, if any, who claim any interest in the lands hereinafter mentioned or in any one or more of such lands appear before the Assistant Government Agent of the Puttalam and Chilaw Districts of the North-Western Province, at his office in Puttalam, and make claim in person or in writing to the said lands or any of them or to some interest therein :

Such Assistant Government Agent, in pursuance of the powers in him vested by Ordinance No. 1 of 1897, will declare by writing under his hand that the said lands or such of them to which no claim has been made are the property of the Crown.

W. E. WAIT,  
Assistant Government Agent,  
Puttalam and Chilaw Districts.

*Description of the Lands referred to.*

The following lots situated in the village Podidelpota, in Pallam pattu of Demala hatpattu, in the District of Puttalam, North-Western Province, as described in the annexed diagram :—

**Preliminary plan 4,563.**

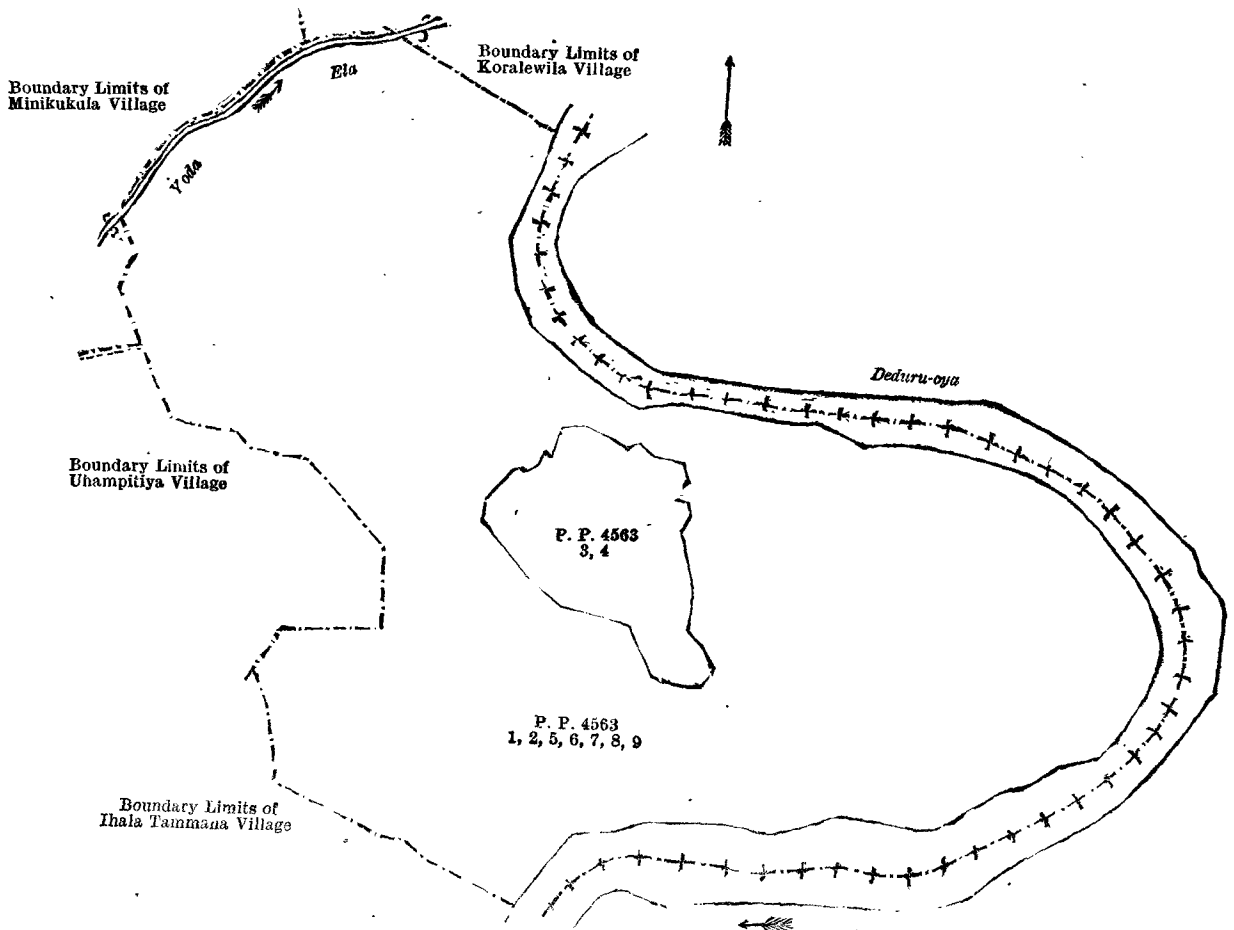
Lot.	Name of Land.	Extent, A. R. P.	Lot.	Name of Land.	Extent, A. R. P.
1 ..	Punchimukalana ..	.. 176 0 26	8 ..	Punchimukalana (reservation for Yoda-ela) ..	.. 3 1 10
2 ..	Do. ..	.. 59 2 13	9 ..	Gansabhawa road ..	.. 3 1 26
5 ..	Ebba (pond) ..	.. 0 2 32			
6 ..	Punchimukalana (reservation for Deduru-oya) ..	.. 40 0 38			288 0 18
7 ..	Do. ( do. ) ..	.. 4 2 33			

and bounded as follows : on the north by the boundary limits of Koralewila village and Deduru-oya ; on the east by Deduru-oya ; on the south by Deduru-oya and boundary limits of Ihala Tammana village ; on the west by boundary limits of Uhampitiya village, boundary limits of Minikukula village and Yoda-ela (boundary limits of Minikukula village).

NOTE.—The following lots lying within the above boundaries are excluded from this notice, and their aggregate acreage of 22 acres 3 roods and 9 perches is not included in the acreage of 288 acres and 18 perches given above :—

**Preliminary plan 4,563.**

Lot.	Name of Land.	Extent, A. R. P.
3 ..	Paluwatta ..	.. 3 2 18
4 ..	Kongahakumburawilekumbura ..	.. 19 0 31
		22 3 9



Surveyor-General's Office,  
Colombo, November 25, 1916.

Scale of 16 Chains to an Inch.

C. R. LUNDIE,  
for Surveyor-General.

## Puttalam Notice No. 6,173.

## Notice under "The Waste Lands Ordinances of 1897, 1899, 1900, and 1903."

TAKE notice that unless within three months from January 26, 1917, the persons, if any, who claim any interest in the lands hereinafter mentioned or in any one or more of such lands appear before the Assistant Government Agent of the Puttalam and Chilaw Districts of the North-Western Province, at his office in Puttalam, and make claim in person or in writing to the said lands or any of them or to some interest therein :

Such Assistant Government Agent, in pursuance of the powers in him vested by Ordinance No. 1 of 1897, will declare by writing under his hand that the said lands, or such of them to which no claim has been made, are the property of the Crown.

W. E. WATT,  
Assistant Government Agent,  
Puttalam and Chilaw Districts.

*Description of the Lands referred to.*

The following lots situated in the village Kusalai, in Anaivilundan pattu south of Pitigal korale north, in the District of Chilaw, North-Western Province, as described in the annexed diagrams :—

## I.—Preliminary plan 4,296.

Lot.	Name of Land.	Extent, A. R. P.
1975	Alambakele (reservation for Kusalai-odai)	6 1 23

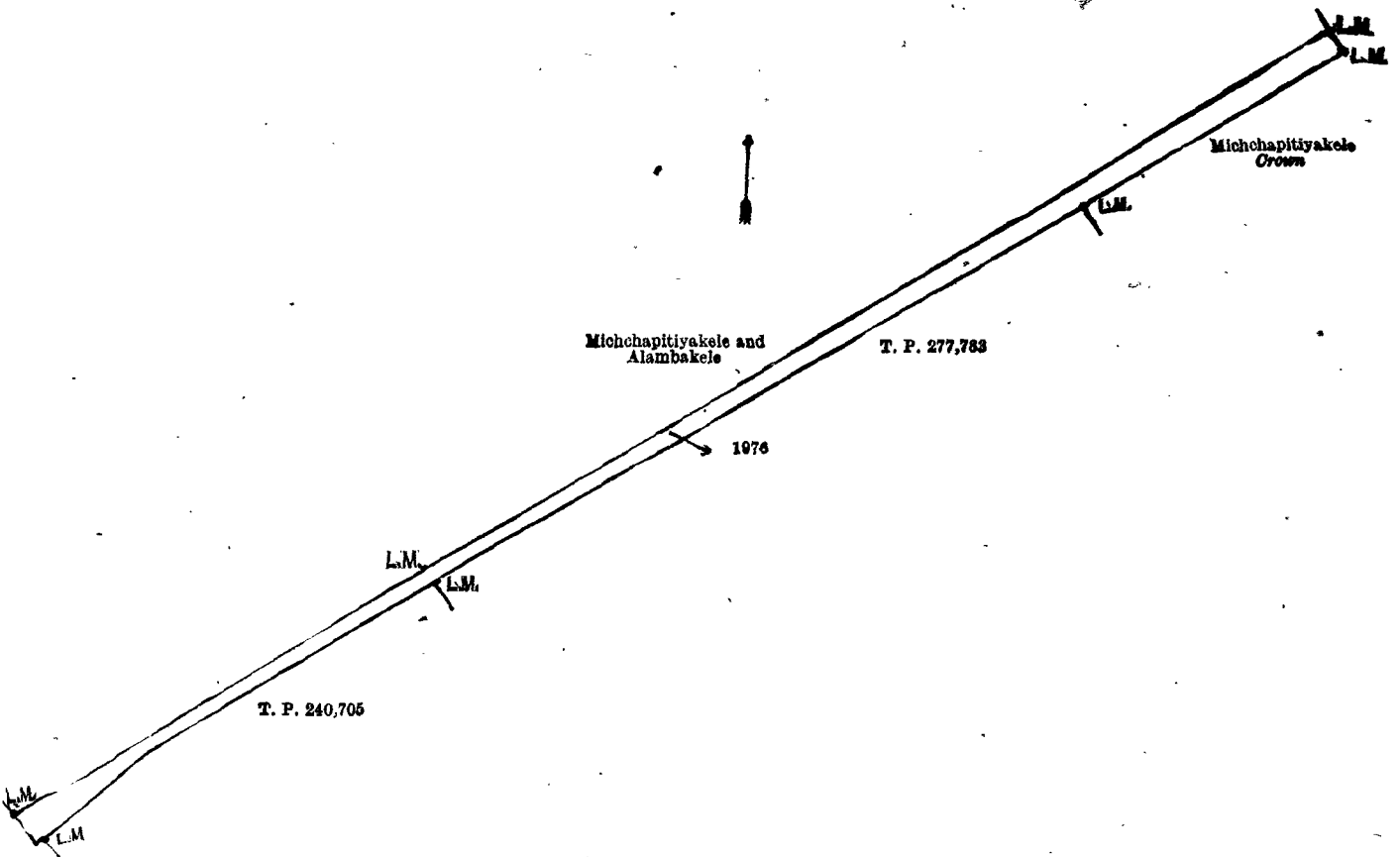
and bounded as follows : on the north by Kusalai-odai ; on the east by Michchapitiyakele, Crown, Michchapitiyakele and Alambakele sold by the Crown to L. W. A. de Soysa ; on the south by Crown reservation ; and on the west by Kusalai-odai.

[For Diagram see page 85.]

## II.—Preliminary plan 4,296.

Lot.	Name of Land.	Extent, A. R. P.
1976	Michchapitiyakele (reservation for a road)	1 1 17

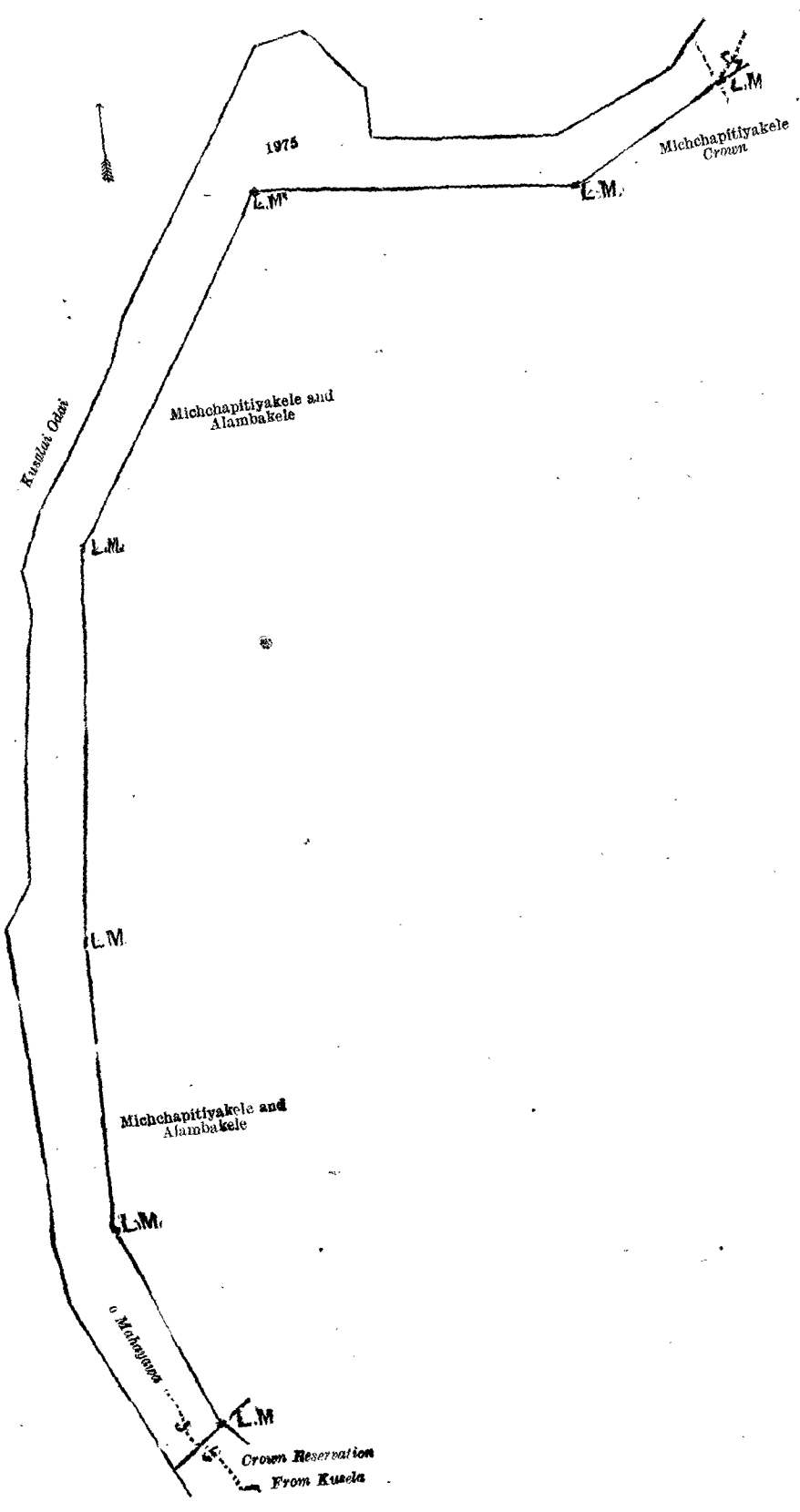
and bounded as follows : on the north by Michchapitiyakele and Alambakele sold by the Crown to L. W. A. de Soysa ; on the east by Michchapitiyakele, Crown ; on the south by Michchapitiyakele, Crown, land described in title plans Nos. 277,783 and 240,705 ; and on the west by land described in title plan No. 242,567.



Surveyor-General's Office,  
Colombo, September 26, 1916

Scale of 4 Chains to an Inch.

C. R. LUNDIE  
for Surveyor-General.



Surveyor-General's Office,  
Colombo, September 26, 1916.

Scale of 4 Chains to an Inch.

C. R. LUNDIE,  
for Surveyor-General.

**Puttalam Notice No. 6,174.**

**Notice under "The Waste Lands Ordinances of 1897, 1899, 1900, and 1903."**

TAKE notice that unless within three months from January 26, 1917, the persons, if any, who claim any interest in the lands hereinafter mentioned or in any one or more of such lands appear before the Assistant Government Agent of the Puttalam and Chilaw Districts of the North-Western Province, at his office in Puttalam, and make claim in person or in writing to the said lands or any of them or to some interest therein :

Such Assistant Government Agent, in pursuance of the powers in him vested by Ordinance No. 1 of 1897, will declare by writing under his hand that the said lands, or such of them to which no claim has been made, are the property of the Crown.

W. E. WATT,  
Assistant Government Agent,  
Puttalam and Chilaw Districts.

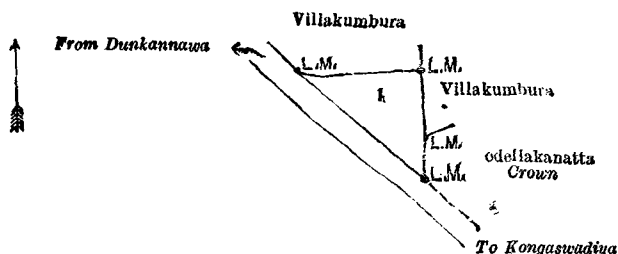
*Description of the Lands referred to.*

The following lots situated in the village Narawila, in the Medapalata pattu of Pitigal korale south, in the District of Chilaw, North-Western Province, as described in the annexed diagrams :—

**I.—Preliminary plan 4,660.**

Lot.	Name of Land.	Extent, A. R. P.
1	Godellapillewa	0 1 7

and bounded as follows : on the north by Villakumbura claimed by Y. P. Punchappuhami, Vel-Vidane, and others ; on the east by Villakumbura claimed by Baronchi Vedarala and others and Godellakanatta belonging to the Crown ; on the west by road from Dunkannawa to Kongaswadiya.



Surveyor-General's Office,  
Colombo, September 16, 1916.

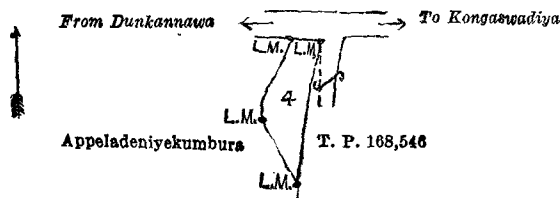
Scale of 4 Chains to an Inch.

C. R. LUNDIE,  
for Surveyor-General.

**II.—Preliminary plan 4,660.**

Lot.	Name of Land.	Extent, A. R. P.
4	Ratmalwala	0 0 33

and bounded as follows : on the north by road from Dunkannawa to Kongaswadiya ; on the east by land described in title plan No. 168,546 ; and on the west by Appeladeniyekumbura claimed by A. Gabriel Appu.



Surveyor-General's Office,  
Colombo, September 16, 1916.

Scale of 4 Chains to an Inch.

C. R. LUNDIE,  
for Surveyor-General.

**FINAL ORDERS.**

**Kurunegala S. O. No. 1,572.**

**Order under Section 4, Sub-section (1), of "The Waste Lands Ordinances of 1897, 1899, 1900, and 1903."**

In the matter of the land commonly called or known as Bakmeegahamulahena, situate in the village of Medagama, in the Mahagalboda Egoda korale of the Hiriyala hatpattu of the Kurunegala District, in the North-Western Province, and of "The Waste Lands Ordinances of 1897, 1899, 1900, and 1903."

WHEREAS in pursuance of section 1 of the said Ordinances it was duly declared and notified on the 20th day of February, 1914, that if no claim to the land commonly called or known as Bakmeegahamulahena, situate in the village of Medagama, in the Mahagalboda Egoda korale of the Hiriyala hatpattu of the Kurunegala District, in the North-Western Province, containing in extent 1 rood, and shown as lot M 1049Z in preliminary plan 2,033 and in the annexed diagram, was made to John Murray Davies, Special Officer appointed under section 28 of the said Ordinances, within the period of three months from the date specified in the said notice, such land would be declared the property of the Crown, and dealt with on account of the Crown (*vide* Notice No. 5,135) :


And whereas (1) Jayawardene Mudiyansele Punchi Naidelage Tikiri Appu, (2) ditto Kirihamy made claim thereto, and I, John Murray Davies, Special Officer appointed under section 28 of the said Ordinances, made due inquiry into such claim, and whereas the said claimants and I, with the consent of His Excellency the Governor, came to an agreement in writing dated the 19th day of October, 1914, concerning the said land, under section 4, sub-section (1), of the said Ordinances, whereby it was agreed that the said claimants should be declared the purchasers of the said land upon payment, on or before



the 19th day of January, 1915, to the Government Agent at Kurunegala, or to the Settlement Officer, of a sum of Rupees Four only, (Rs. 4), as the purchase amount of the said land, and whereas the said amount has been duly paid by the said claimants; they are hereby, in pursuance of the agreement aforementioned, declared to be the purchasers of the said land, as more fully described herein below.

*Description of the Land referred to.*

The land commonly called or known as Bakmeegahamulahena, situated in the village of Medagama, in the Mahagalboda Egoda korale of the Hiriyala hatpattu of the Kurunegala District, in the North-Western Province, and containing in extent 1 rood, and shown as lot M 1049Z in preliminary plan 2,033 and in the annexed diagram; and bounded as follows: on the north by Pahalawela claimed by Punchi Naidelage Tikiri Appu and others; on the east by a bund (Palugahamulawetiya sold by the Crown) (T. P. 299,079); on the south by the Pita-ela (stream) to be declared the property of the Crown under the Waste Lands Ordinances; on the west by Helambagahamulahena to be declared the property of the Crown under the Waste Lands Ordinances.



Surveyor-General's Office,  
Colombo, November 5, 1915.

Scale of 4 Chains to an Inch.

G. K. THORNHILL,  
for Acting Surveyor-General.

October 21, 1916.

J. M. DAVIES,  
Special Officer.

**Kurunegala S. O. No. 1,573.**

**Order under Section 4, Sub-section (1), of "The Waste Lands Ordinances of 1897, 1899, 1900, and 1903."**

In the matter of the land commonly called or known as Walasgalehena, situate in the village of Medagama, in the Mahagalboda Egoda korale of the Hiriyala hatpattu of the Kurunegala District, in the North-Western Province, and of "The Waste Lands Ordinances of 1897, 1899, 1900, and 1903."

WHEREAS in pursuance of section 1 of the said Ordinances it was duly declared and notified on the 20th day of February, 1914, that if no claim to the land commonly called or known as Walasgalehena, situate in the village of Medagama, in the Mahagalboda Egoda korale of the Hiriyala hatpattu of the Kurunegala District, in the North-Western Province, containing in extent 1 acre 2 roods and 8 perches, and shown as lot I 1047Q in preliminary plan 2,033, and in the annexed diagram, was made to John Murray Davies, Special Officer appointed under section 28 of the said Ordinances, within the period of three months from the date specified in the said notice, such land would be declared the property of the Crown, and dealt with on account of the Crown (*vide* Notice No. 5,135):

And whereas Lansakara Mudiyansele Pina Naide made claim thereto, and I, John Murray Davies, Special Officer appointed under section 28 of the said Ordinances, made due inquiry into such claim, and whereas the said claimant and I, with the consent of His Excellency the Governor, came to an agreement in writing dated the 19th day of October, 1914, concerning the said land, under section 4, sub-section (1), of the said Ordinances, whereby it was agreed that the said claimant should be declared the purchaser of the said land upon payment, on or before the 19th day of January, 1915, to the Government Agent at Kurunegala, or to the Settlement Officer, of a sum of Rupees Twenty-four only (Rs. 24), as the purchase amount of the said land, and whereas the said amount has been duly paid by the said claimant, he is hereby, in pursuance of the agreement aforementioned, declared to be the purchaser of the said land, as more fully described herein below.

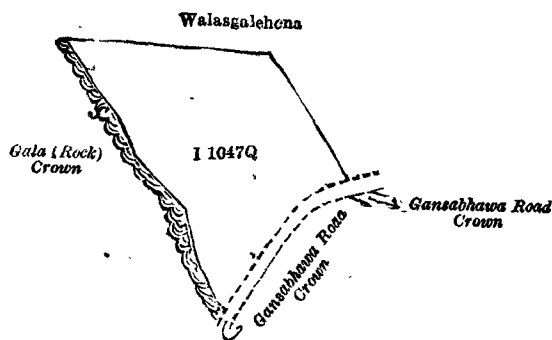
*Description of the Land referred to.*

The following lot situated in the village of Medagama, in the Mahagalboda Egoda korale of the Hiriyala hatpattu of the Kurunegala District, in the North-Western Province, as described in the annexed diagram:—

Preliminary plan 2,033.

Lot.	Name of Land.	Extent, A. R. P.
I 1047Q	Walasgalehena	1 2 8

and bounded as follows: on the north and east by Walasgalehena sold to Tennakoon Mudiyansele Dingiri Banda Korala and another under the Waste Lands Ordinances; on the south by Gansabhawa road to be declared the property of the Crown under the Waste Lands Ordinances; on the west by gala (rock) to be declared the property of the Crown under the Waste Lands Ordinances.



Surveyor-General's Office,  
Colombo, November 5, 1915.

Scale of 4 Chains to an Inch.

G. K. THORNHILL,  
for Acting Surveyor-General.

October 21, 1916.

J. M. DAVIES,  
Special Officer.

## Kurunegala S. O. No. 1,574.

Order under Section 2 of "The Waste Lands Ordinances of 1897, 1899, 1900, and 1903,"  
declaring Lands to be Crown Property.

In the matter of the lands commonly called or known as Old road, Katupilagollewa (tank), &c., situate in the village of Medagama, in the Mahagalboda Egoda korale of the Hiriyala hatpattu of the Kurunegala District, in the North-Western Province, and of "The Waste Lands Ordinances of 1897, 1899, 1900, and 1903."

THE notice required by section 1 of "The Waste Lands Ordinances of 1897, 1899, 1900, and 1903," having been duly published in manner prescribed by that section in respect of the above-named lands (*vide* Notice No. 5,135), and no claim having been made to the said lands or to any interest therein within the period of three months from the date specified in the said notice, I, John Murray Davies, Special Officer appointed under section 28 of the said Ordinances, under and by virtue of the powers vested in me in that behalf by section 2 of the said Ordinances, do hereby, on this 21st day of October, 1916, order and declare that the said lands, as more fully described herein below, situate in the village of Medagama, in the Mahagalboda Egoda korale of the Hiriyala hatpattu of the Kurunegala District, in the North-Western Province, and shown as lots I 1047½, I 1047¼A, I 1047¾, I 1047E, F 1047, L 1049, K 1047, M 1049B, M 1049C, M 1049M, 10034, M 1049L, and I 1047D in preliminary plan 2,033 and in the annexed diagrams, and containing in extent about 10 acres 2 roods and 25 perches, are the property of the Crown.

*Description of the Land referred to.*

The following lots situated in the village of Medagama, in the Mahagalboda Egoda korale of the Hiriyala hatpattu of the Kurunegala District, in the North-Western Province, as described in the annexed diagrams:—

## I.—Preliminary plan 2,033.

Lot.	Name of Land.	Extent, A. R. P.
I 1047½	Old road	0 0 9
I 1047¼A	Katupilagollewewa (tank)	0 0 21
I 1047¾	Gansabhawa road (road)	0 2 0
I 1047E	Do.	0 0 13
		0 3 3

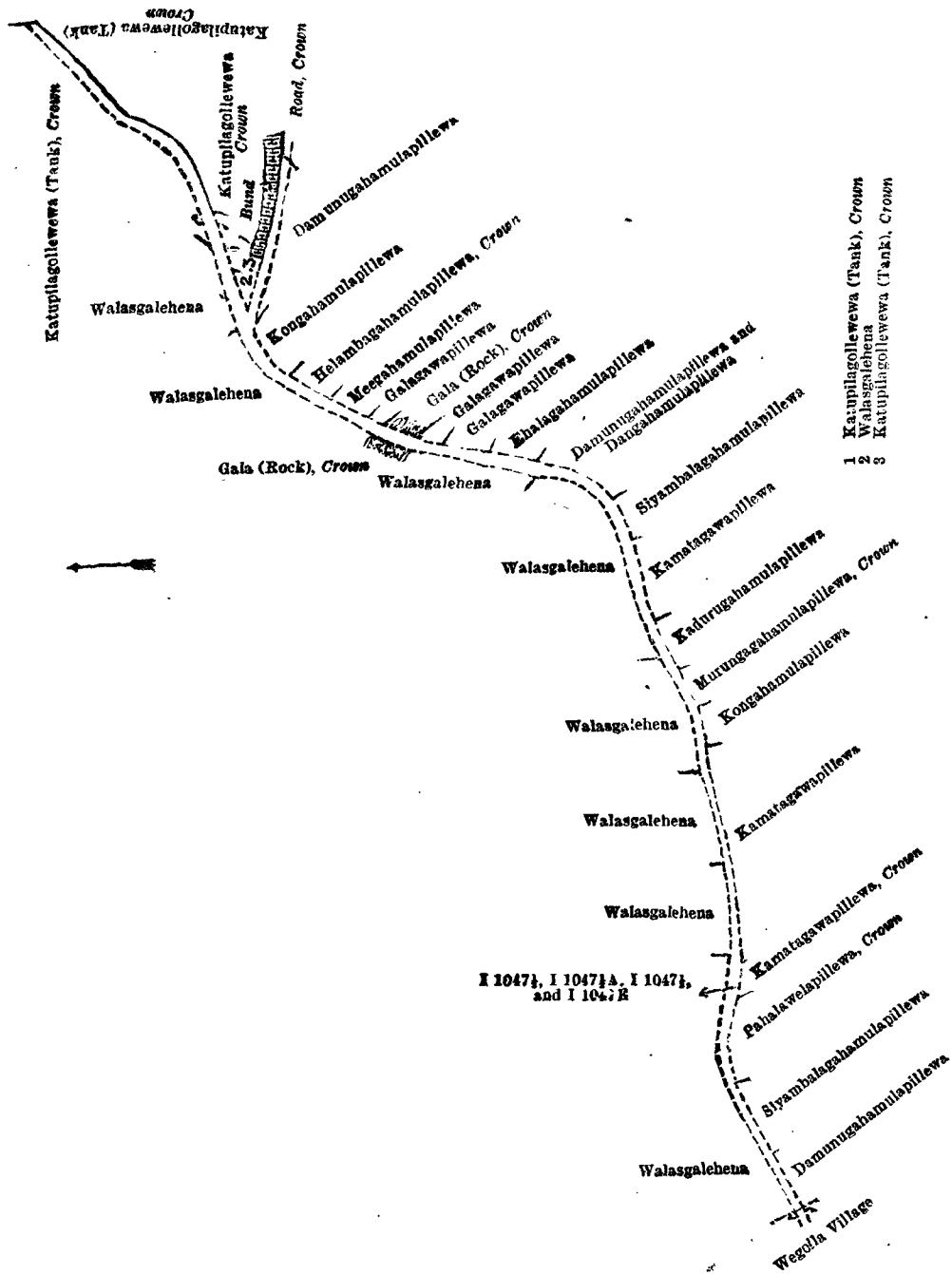
and bounded as follows: on the north by Walasgalehena sold to Jayawardena Mudiyansele Kirihamy under the Waste Lands Ordinances, Walasgalehena sold to Punchi Naidelage Ukku Naide and another under the Waste Lands Ordinances, Walasgalehena sold to Lansakara Mudiyansele Ausadahamy and others under the Waste Lands Ordinances, Walasgalehena sold to Jayawardena Mudiyansele Tikiri Appu Naide and another under the Waste Lands Ordinances, Walasgalehena sold to Jayawardena Mudiyansele Punchi Naidelage Dingiri Appu under the Waste Lands Ordinances, Walasgalehena sold to Lansakara Mudiyansele Punchi Menika Nachchire under the Waste Lands Ordinances, gala (rock) to be declared the property of the Crown under the Waste Lands Ordinances, Walasgalehena sold to Lansakara Mudiyansele Pina Naide under the Waste Lands Ordinances, Walasgalehena sold to Tennakoon Mudiyansele Dingiri Banda, Korala, and another under the Waste Lands Ordinances, Katupilagollewewa (tank) to be declared the property of the Crown under the Waste Lands Ordinances; on the east by Katupilagollewewa (tank) to be declared the property of the Crown under the Waste Lands Ordinances, Walasgalehena sold to Tennakoon Mudiyansele Dingiri Banda, Korala, and another under the Waste Lands Ordinances, Katupilagollewewa (tank) to be declared the property of the Crown under the Waste Lands Ordinances, a bund (Katupilagollewewa) to be declared the property of the Crown under the Waste Lands Ordinances, road declared to be the property of the Crown under the Waste Lands Ordinances; on the south by Damunugahamulapillewa sold to Jayawardena Mudiyansele Punchi Naidelage Tikiri Appu and others under the Waste Lands Ordinances, Kongahamulapillewa sold to Jayawardena Mudiyansele Punchi Naidelage Tikiri Appu and others under the Waste Lands Ordinances, Helambagahamulapillewa to be declared the property of the Crown under the Waste Lands Ordinances, Meegahamulapillewa sold to Jayawardena Mudiyansele Dingiri Appu under the Waste Lands Ordinances, Galagawapillewa sold to Jayawardena Mudiyansele Punchi Naidelage Tikiri Appu under the Waste Lands Ordinances, gala (rock) to be declared the property of the Crown under the Waste Lands Ordinances, Galagawapillewa sold to Jayawardena Mudiyansele Punchi Naidelage Tikiri Appu under the Waste Lands Ordinances, Galagawapillewa sold to Jayawardena Mudiyansele Tikiri Appu Naide and another under the Waste Lands Ordinances, Ehalagahamulapillewa sold to Jayawardena Mudiyansele Punchi Naidelage Tikiri Appu under the Waste Lands Ordinances, Damunugahamulapillewa and Dangahamulapillewa sold to Jayawardena Mudiyansele Appu Naide and others under the Waste Lands Ordinances, Siyambalagahamulapillewa sold to Jayawardena Mudiyansele Punchi Naidelage Tikiri Appu under the Waste Lands Ordinances, Kamatagawapillewa sold to Lansakara Mudiyansele Punchi Naide and another under the Waste Lands Ordinances, Kadurugahamulapillewa sold to Manamala Arachchillage Dingiri Appu under the Waste Lands Ordinances, Murungahamulapillewa to be declared the property of the Crown under the Waste Lands Ordinances, Kongahamulapillewa sold to Jayawardena Mudiyansele Kirihamy and others under the Waste Lands Ordinances, Kamatagawapillewa sold to Jayawardena Mudiyansele Kirihamy and others under the Waste Lands Ordinances, Kamatagawapillewa to be declared the property of the Crown under the Waste Lands Ordinances, Pahalawelapillewa to be declared the property of the Crown under the Waste Lands Ordinances, Siyambalagahamulapillewa sold to Jayawardena Mudiyansele Kirihamy under the Waste Lands Ordinances, Damunugahamulapillewa sold to Jayawardena Mudiyansele Punchi Naidelage Tikiri Appu under the Waste Lands Ordinances; on the west by the village limit of Wegolla.

[For Diagram see page 89.]

## II.—Preliminary plan 2,033.

Lot.	Name of Land.	Extent, A. R. P.
J 1047	Mahawewa (tank)	2 1 2

and bounded as follows: on the north by Mahawewa (tank) to be declared the property of the Crown under the Waste Lands Ordinances, Kudawewagawawatta sold by the Crown (T. P. 306,796); on the east by a bund (Walasgalehena sold to Tennakoon Mudiyansele Dingiri Banda Korala and another under the Waste Lands Ordinances), (Wekanda (bund)

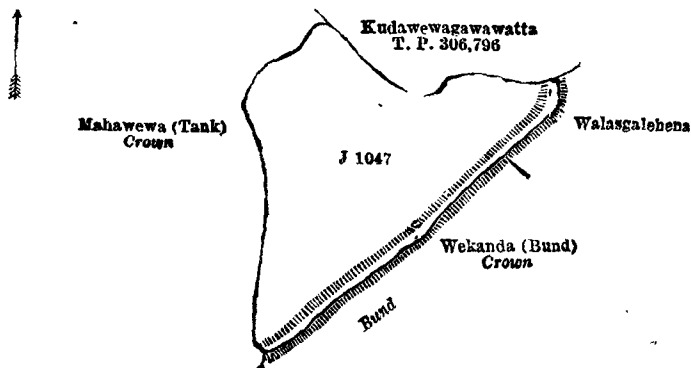


Surveyor-General's Office,  
Colombo, November 5, 1915.

Scale of 4 Chains to an Inch.

G. K. THORNHILL,  
for Acting Surveyor-General.

to be declared the property of the Crown under the Waste Lands Ordinances; on the south by a bund (Wekanda (bund) to be declared the property of the Crown under the Waste Lands Ordinances); on the west by Mahawewa (tank) to be declared the property of the Crown under the Waste Lands Ordinances.



Surveyor-General's Office,  
Colombo, November 5, 1915.

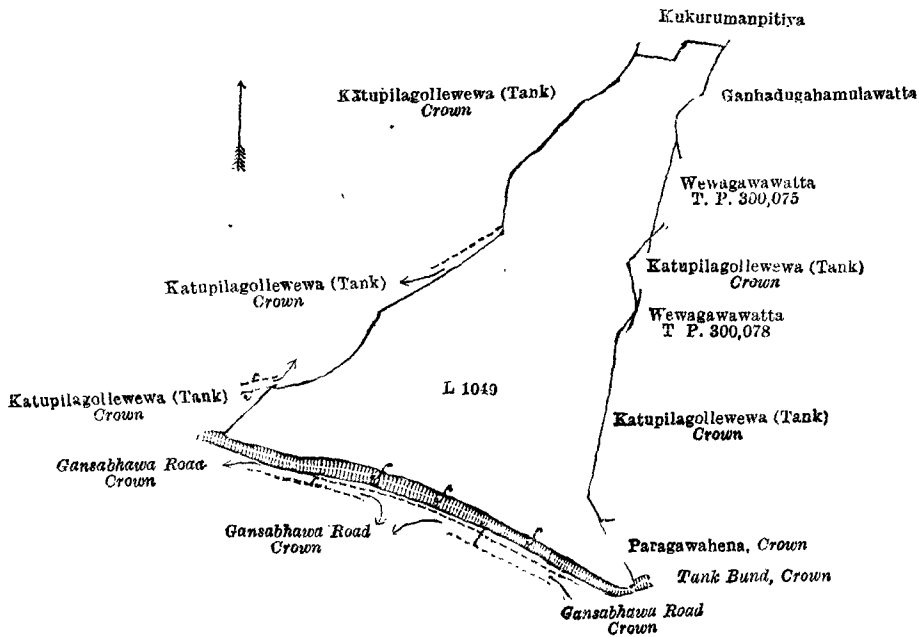
Scale of 4 Chains to an Inch.

G. K. THORNHILL,  
for Acting Surveyor-General.

III.—Preliminary plan 2,033.

Lot.	Name of Land.	Extent, A. R. P.
L 1049	Katupilagollewewa (tank)	4 2 21

and bounded as follows : on the north by Katupilagollewewa (tank) to be declared the property of the Crown under the Waste Lands Ordinances, Kukurumanpitiya claimed by T. M. Dingiri Banda Korala of Malagamuwa ; on the east by Ganhadugahamulawatta claimed by T. M. Dingiri Banda Korala of Malagamuwa, Wewagawawatta sold by the Crown (T. P. 300,075), Katupilagollewewa (tank) to be declared the property of the Crown under the Waste Lands Ordinances, Wewagawawatta sold by the Crown (T. P. 300,078), Katupilagollewewa (tank) to be declared the property of the Crown under the Waste Lands Ordinances, Paragawahena to be declared the property of the Crown under the Waste Lands Ordinances, tank bund to be declared the property of the Crown under the Waste Lands Ordinances ; on the south by Gansabhawa road to be declared the property of the Crown under the Waste Lands Ordinances, Gansabhawa road declared to be the property of the Crown under the Waste Lands Ordinances, Gansabhawa road to be declared the property of the Crown under the Waste Lands Ordinances ; on the west by Katupilagollewewa (tank) to be declared the property of the Crown under the Waste Lands Ordinances.



Surveyor-General's Office,  
Colombo, November 5, 1915.

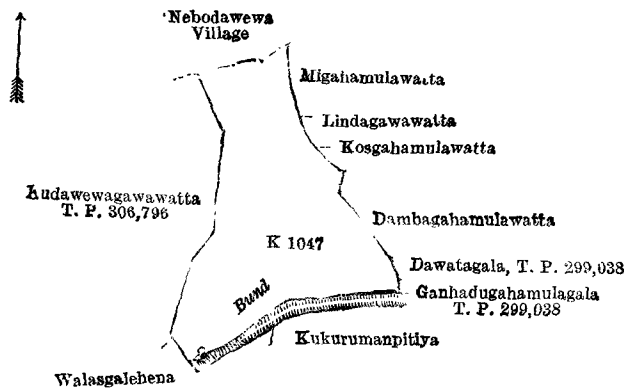
Scale of 4 Chains to an Inch.

G. K. THORNHILL,  
for Acting Surveyor-General

IV.—Preliminary plan 2,033.

Lot.	Name of Land.	Extent, A. R. P.
K 1047	Kudawewa (tank)	1 2 18

and bounded as follows : on the north by the village limit of Nebodawewa ; on the east by Migahamulawatta claimed by T. M. Dingiri Banda Korala, Lindagawawatta claimed by Punchi Naidelage Ukkunaide and others, Kosgahamulawatta claimed by Sekali Tambi, Dambagahamulawatta claimed by Dingiri Banda Korala, Dawatagala sold by the Crown (T. P. 299,038), Ganhadugahamulagala sold by the Crown (T. P. 299,038) ; on the south by Ganhadugahamulagala sold by the Crown (T. P. 299,038), Kukurumanpitiya claimed by Dingiri Banda Korala and others, Walasgalehena sold to Tennekoon Mudiyansele Dingiri Banda Korala and another under the Waste Lands Ordinances ; on the west by Walasgalehena sold to Tennakoon Mudiyansele Dingiri Banda Korala and another under the Waste Lands Ordinances, Kudawewagawawatta sold by the Crown (T. P. 306,796).



Surveyor-General's Office,  
Colombo, November 5, 1915.

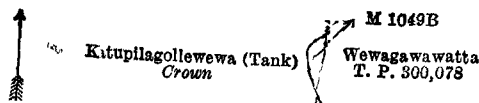
Scale of 4 Chains to an Inch.

G. K. THORNHILL,  
for Acting Surveyor-General.

## V.—Preliminary plan 2,033.

Lot.	Name of Land.	Extent, A. R. P.
M 1049B	Katupilagollewewa (tank)	0 0 6

and bounded as follows: on the north by Katupilagollewewa (tank) to be declared the property of the Crown under the Waste Lands Ordinances; on the east by Wewagawawatta sold by the Crown (T. P. 300,078); on the south and west by Katupilagollewewa (tank) to be declared the property of the Crown under the Waste Lands Ordinances.



Surveyor-General's Office,  
Colombo, November 5, 1915.

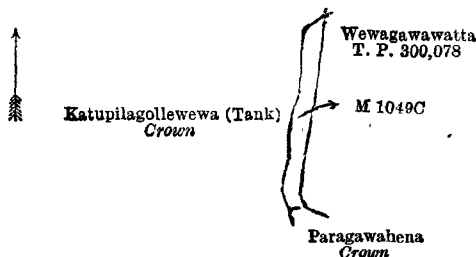
Scale of 4 Chains to an Inch.

G. K. THORNHILL,  
for Acting Surveyor-General.

## VI.—Preliminary plan 2,033.

Lot.	Name of Land.	Extent, A. R. P.
M 1049C	Katupilagollewewa (tank)	0 0 24

and bounded as follows: on the north by Katupilagollewewa (tank) to be declared the property of the Crown under the Waste Lands Ordinances; on the east by Wewagawawatta sold by the Crown (T. P. 300,078); on the south by Paragawahena to be declared the property of the Crown under the Waste Lands Ordinances; on the west by Katupilagollewewa (tank) to be declared the property of the Crown under the Waste Lands Ordinances.



Surveyor-General's Office,  
Colombo, November 5, 1915.

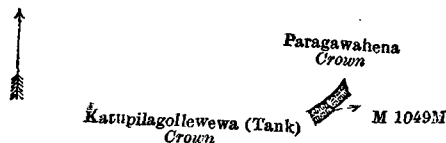
Scale of 4 Chains to an Inch.

G. K. THORNHILL,  
for Acting Surveyor-General.

## VII.—Preliminary plan 2,033.

Lot.	Name of Land.	Extent, A. R. P.
M 1049M	Tank bund	0 0 4

and bounded as follows: on the north, east, and south by Paragawahena to be declared the property of the Crown under the Waste Lands Ordinances; on the west by Katupilagollewewa (tank) to be declared the property of the Crown under the Waste Lands Ordinances.



Surveyor-General's Office,  
Colombo, November 5, 1915.

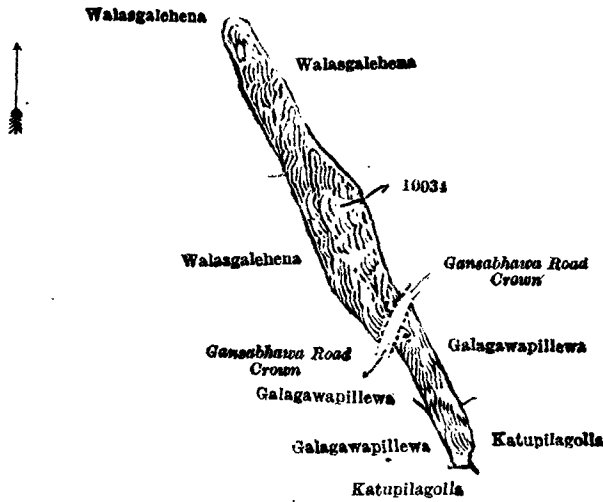
Scale of 4 Chains to an Inch.

G. K. THORNHILL,  
for Acting Surveyor-General.

## VIII.—Preliminary plan 2,033.

Lot.	Name of Land.	Extent, A. R. P.
10034	Gala (rock)	0 3 10

and bounded as follows: on the north by Walasgalehena sold to Tennakoon Mudiyansele Dingiri Banda Korala and another under the Waste Lands Ordinances, Walasgalehena sold to Lansakara Mudiyansele Pina Naide under the Waste Lands Ordinances; on the east by Walasgalehena sold to Lansakara Mudiyansele Pina Naide under the Waste Lands Ordinances, Gansabhawa road to be declared the property of the Crown under the Waste Lands Ordinances, Galagawapillewa sold to Jayawardena Mudiyansele Punchi Naidelage Tikiri Appu under the Waste Lands Ordinances, Katupilagolla claimed by Punchappu Naidelage Ausada Naide; on the south by Katupilagolla claimed by Punchappu Naidelage Ukku Nachchire, Galagawapillewa sold to Jayawardena Mudiyansele Tikiri Appu Naide and another under the Waste Lands Ordinances, Galagawapillewa sold to Jayawardena Mudiyansele Punchi Naidelage Tikiri Appu under the Waste Lands Ordinances, Gansabhawa road to be declared the property of the Crown under the Waste Lands Ordinances; on the west by Walasgalehena sold to Lansakara Mudiyansele Punchi Menika Nachchire under the Waste Lands Ordinances, Walasgalehena sold to Tennakoon Mudiyansele Dingiri Banda Korala and another under the Waste Lands Ordinances.



Surveyor-General's Office,  
Colombo, November 5, 1915.

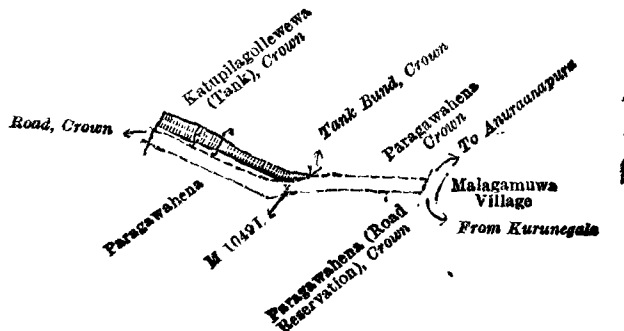
Scale of 4 Chains to an Inch.

G. K. THORNHILL,  
for Acting Surveyor-General.

IX.—Preliminary plan 2,033.

Lot.	Name of Land.	Extent, A. R. P.
M 1049L	Gansabhawa road	0 0 22

and bounded as follows: on the north by Katupilagollewewa (tank) to be declared the property of the Crown under the Waste Lands Ordinances, tank bund to be declared the property of the Crown under the Waste Lands Ordinances, Paragawahena to be declared the property of the Crown under the Waste Lands Ordinances; on the east by the road from Anuradhapura to Kurunegala; on the south by Paragawahena (road reservation) to be declared the property of the Crown under the Waste Lands Ordinances, Paragawahena sold to Abeyasinha Mudiyansele Puchi Banda under the Waste Lands Ordinances; on the west by a road declared to be the property of the Crown under the Waste Lands Ordinances.



Surveyor-General's Office,  
Colombo, November 5, 1915.

Scale of 4 Chains to an Inch.

G. K. THORNHILL,  
for Acting Surveyor-General.

X.—Preliminary plan 2,033.

Lot.	Name of Land.	Extent, A. R. P.
I 1047D	Irrigation channel (channel)	0 0 35

and bounded as follows: on the north by Walasgalehena to be declared the property of the Crown under the Waste Lands Ordinances, Walasgalehena sold to Tennakoon Mudiyansele Dingiri Banda Korala and another under the Waste Lands Ordinances, Galkandewatta belonging to the Crown, Walasgalehena (private), the village limit of Galkandegama; on the east by Walasgalehena (private), Walasgalehena sold to Tennakoon Mudiyansele Dingiri Banda Korala and another under the Waste Lands Ordinances; on the south by Walasgalehena sold to Tennakoon Mudiyansele Dingiri Banda Korala and another under the Waste Lands Ordinances, Walasgalehena to be declared the property of the Crown under the Waste Lands Ordinances; on the west by the village limit of Wegolla.

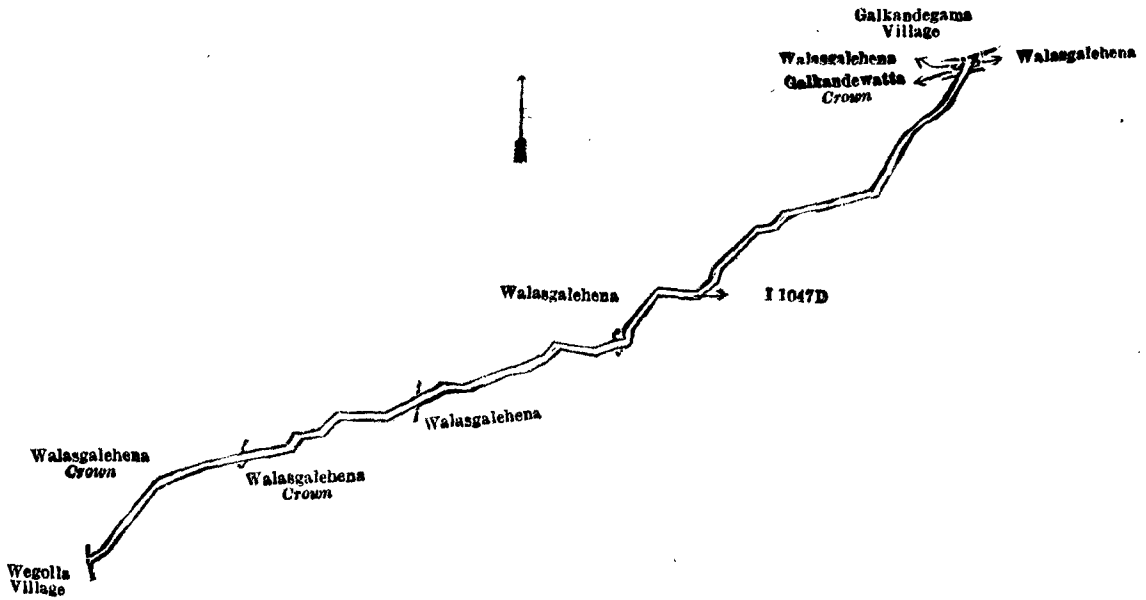
[For Diagram see page 93.]

Kurunegala S. O. No. 1,575.

Order under Section 4, Sub-section (1), of "The Waste Lands Ordinances of 1897, 1899, 1900, and 1903."

In the matter of the land commonly called or known as Kamatagawapillewa, situate in the village of Medagama, in the Mahagalboda Egoda korale of the Hiriyala hatpattu of the Kurunegala District, in the North-Western Province, and of "The Waste Lands Ordinances of 1897, 1899, 1900, and 1903."

WHEREAS in pursuance of section 1 of the said Ordinances it was duly declared and notified on the 20th day of February, 1914, that if no claim to the land commonly called or known as Kamatagawapillewa, situate in the village of Medagama, in the Mahagalboda Egoda korale of the Hiriyala hatpattu of the Kurunegala District, in the North-Western Province, containing in extent 1 rood and 8 perches, and shown as lot I 1047AC in preliminary plan 2,033 and in the annexed diagram, was made to John Murray Davies, Special Officer appointed under section 28 of the said Ordinances, within the period of three months from the date specified in the said notice, such land would be declared the property of the Crown, and dealt with on account of the Crown (*vide* Notice No. 5,135):



Surveyor-General's Office,  
Colombo, November 5, 1915.

Scale of 4 Chains to an Inch.

G. K. THORNHILL,  
for Acting Surveyor-General

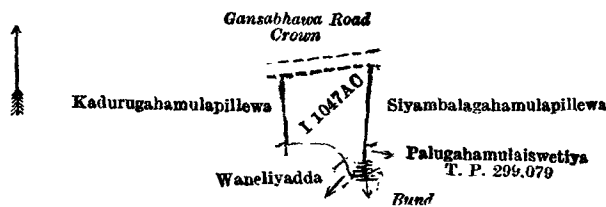
October 21, 1916.

J. M. DAVIES,  
Special Officer.

And whereas (1) Lansakara Mudiyansele Pina Naide and (2) ditto Punchi Menika Nachchire made claim thereto, and I, John Murray Davies, Special Officer appointed under section 28 of the said Ordinances, made due inquiry into such claim, and whereas the said claimants and I, with the consent of His Excellency the Governor, came to an agreement in writing dated the 19th day of October, 1914, concerning the said land, under section 4, sub-section (1), of the said Ordinances, whereby it was agreed that the said claimants should be declared the purchasers of the said land upon payment, on or before the 19th day of January, 1915, to the Government Agent at Kurunegala, or to the Settlement Officer, of a sum of Rupees Five only (Rs. 5), as the purchase amount of the said land, and whereas the said amount has been duly paid by the said claimants, they are hereby, in pursuance of the agreement aforementioned, declared to be the purchasers of the said land, as more fully described herein below.

*Description of the Land referred to.*

The land commonly called or known as Kamatagawapillewa, situated in the village of Medagama, in the Mahagalboda Egoda korale of the Hiriyala hatpattu of the Kurunegala District, in the North-Western Province, containing in extent 1 rood and 8 perches, shown as lot I 1047AC in preliminary plan 2,033 and in the annexed diagram; and bounded as follows: on the north by Gansabhawa road to be declared the property of the Crown under the Waste Lands Ordinances; on the east by Siyambalagahamulapillewa sold to Jayawardana Mudiyansele Punchinaidelaye Tikiri Appu under the Waste Lands Ordinances, Palugahamulaiswetiya sold by the Crown (T. P. 299,079), a bund; on the south by Pahalawela claimed by Punchi Naidelaye Tikiri Appu and others, Wanaliyadda claimed by Naidelaye Punchi Menika and others; on the west by Kadurugahamulapillewa sold to Manamala Arachchillage Dingiri Appu under the Waste Lands Ordinances.



Surveyor-General's Office,  
Colombo, November 5, 1915.

Scale of 4 Chains to an Inch

G. K. THORNHILL,  
for Acting Surveyor-General

October 21, 1916.

J. M. DAVIES,  
Special Officer.

**Kurunegala S. O. No. 1,576.**

**Order under Section 4, Sub-section (1), of "The Waste Lands Ordinances of 1897, 1899, 1900, and 1903."**

In the matter of the land commonly called or known as Walasgalehena, situate in the village of Medagama, in the Mahagalboda Egoda korale of the Hiriyala hatpattu of the Kurunegala District, in the North-Western Province, and of "The Waste Lands Ordinances of 1897, 1899, 1900, and 1903."

WHEREAS in pursuance of section 1 of the said Ordinances it was duly declared and notified on the 20th day of February, 1914, that if no claim to the land commonly called or known as Walasgalehena, situate in the village of Medagama, in the Mahagalboda Egoda korale of the Hiriyala hatpattu of the Kurunegala District, in the North-Western Province, containing in extent 2 acres, and shown as lot I 1047P in preliminary plan 2,033 and in the annexed diagram, was made to John Murray Davies, Special Officer appointed under section 28 of the said Ordinances, within the period of three months from the date specified in the said notice, such land would be declared the property of the Crown, and dealt with on account of the Crown (*vide* Notice No. 5,135):

And whereas Lansakara Mudiyansele Punchi Menika Nachchire made claim thereto, and I, John Murray Davies, Special Officer appointed under section 28 of the said Ordinances, made due inquiry into such claim, and whereas the said claimant and I, with the consent of His Excellency the Governor, came to an agreement in writing dated the 19th day of October, 1914, concerning the said land, under section 4, sub-section (1), of the said Ordinances, whereby it was agreed that the said claimant should be declared the purchaser of the said land upon payment, on or before the 19th day of January, 1915, to the Government Agent at Kurunegala, or to the Settlement Officer, of a sum of Rupees Thirty-two only (Rs. 32), as the purchase amount of the said land, and whereas the said amount has been duly paid by the said claimant, he is hereby, in pursuance of the agreement aforementioned, declared to be the purchaser of the said land, as more fully described herein below.

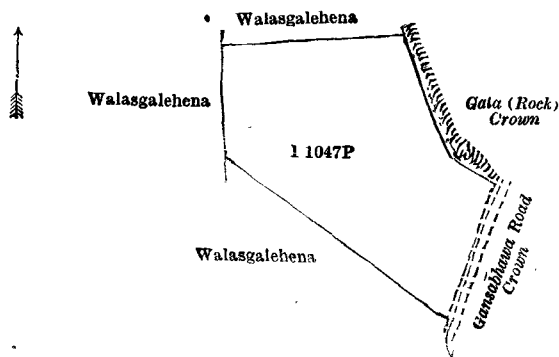
*Description of the Land referred to.*

The following lot situated in the village of Medagama, in the Mahagalboda Egoda korale of the Hiriyala hatpattu of the Kurunegala District, in the North-Western Province, as described in the annexed diagram:—

Preliminary plan 2,033.

Lot.	Name of Land.	Extent, A. R. P.
I 1047P	Walasgalehena	2 0 0

and bounded as follows: on the north by Walasgalehena sold to Tennakoon Mudiyansele Dingiri Banda Korala and another under the Waste Lands Ordinances; on the east by gala (rock) to be declared the property of the Crown under the Waste Lands Ordinances, Gansabhawa road to be declared the property of the Crown under the Waste Lands Ordinances; on the south by Gansabhawa road to be declared the property of the Crown under the Waste Lands Ordinances, Walasgalehena sold to Jayawardena Mudiyansele Punchi Naidelage Dingiri Appu under the Waste Lands Ordinances; on the west by Walasgalehena sold to Jayawardena Mudiyansele Tikiri Appu Naide and another under the Waste Lands Ordinances.



Surveyor-General's Office,  
Colombo, November 5, 1915.

Scale of 4 Chains to an Inch.

G. K. THORNHILL,  
for Acting Surveyor-General.

J. M. DAVIES,  
Special Officer.

October 21, 1916.

**Kurunegala S. O. No. 1,577.**

**Order under Section 4, Sub-section (1), of "The Waste Lands Ordinances of 1897, 1899, 1900, and 1903."**

In the matter of the lands commonly called or known as Meegahamulapillewa, Walasgalehena, situate in the village of Medagama, in the Mahagalboda Egoda korale of the Hiriyala hatpattu of the Kurunegala District, in the North-Western Province, and of "The Waste Lands Ordinances of 1897, 1899, 1900, and 1903."

WHEREAS in pursuance of section 1 of the said Ordinances it was duly declared and notified on the 20th day of February, 1914, that if no claim to the lands commonly called or known as Meegahamulapillewa, Walasgalehena, situate in the village of Medagama, in the Mahagalboda Egoda korale of the Hiriyala hatpattu of the Kurunegala District, in the North-Western Province, containing in extent 1 acre 3 roods and 7 perches, and shown as lots I 1047V, I 1047O in preliminary plan 2,033 and in the annexed diagrams, was made to John Murray Davies, Special Officer appointed under section 28 of the said Ordinances, within the period of three months from the date specified in the said notice, such lands would be declared the property of the Crown, and dealt with on account of the Crown (*vide* Notice No. 5,135):

And whereas Jayawardena Mudiyansele Dingiri Appu (minor) made claim thereto, and I, John Murray Davies, Special Officer appointed under section 28 of the said Ordinances, made due inquiry into such claim, and whereas Jayawardena Mudiyansele Punchi Naidelage Tikiri Appu Naide, as duly appointed guardian of the said claimant (minor), and I, with the consent of His Excellency the Governor, came to an agreement in writing dated the 19th day of October, 1914, concerning the said lands, under section 4, sub-section (1), of the said Ordinances, whereby it was agreed that the said claimant should be declared the purchaser of the said lands upon payment, on or before the 19th day of January, 1915, to the Government Agent at Kurunegala or to the Settlement Officer, of a sum of Rupees Thirty-two only (Rs. 32), as the purchase amount of the said lands, and whereas the said amount has been duly paid by the said claimant, he is hereby, in pursuance of the agreement aforementioned, declared to be the purchaser of the said lands, as more fully described herein below.

*Description of the Lands referred to.*

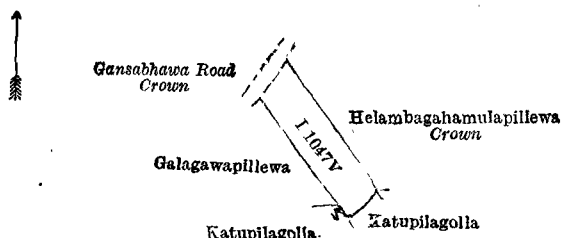
The following lots situated in the village of Medagama, in the Mahagalboda Egoda korale of the Hiriyala hatpattu of the Kurunegala District, in the North-Western Province, as described in the annexed diagrams:—

I.—Preliminary plan 2,033.

Lot.	Name of Land.	Extent, A. R. P.
I 1047V	Meegahamulapillewa	0 1 5

and bounded as follows: on the north by Gansabhawa road to be declared the property of the Crown under the Waste Lands Ordinances, Helambaghamulapillewa to be declared the property of the Crown under the Waste Lands Ordinances; on the east by Helambaghamulapillewa to be declared the property of the Crown under the Waste Lands Ordinances, Katupilagolla claimed by Punchi Naidelage Arachchi Naide; on the south by Katupilagolla claimed by Punchi Naidelage Arachchi Naide, Katupilagolla claimed by Punchappu Naidelage Ausada Naide; on the west by Galagawapillewa sold to Jayawardena Mudiyansele Punchi Naidelage Tikiri Appu under the Waste Lands Ordinances, Gansabhawa road to be declared the property of the Crown under the Waste Lands Ordinances.





Surveyor-General's Office,  
Colombo, November 5, 1915.

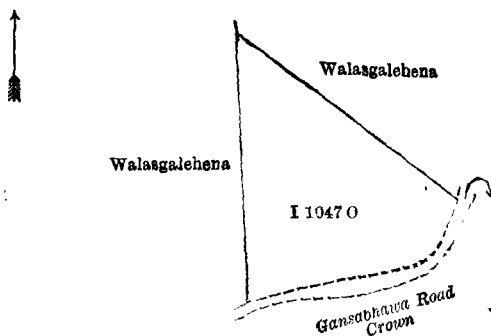
Scale of 4 Chains to an Inch.

G. K. THORNHILL,  
for Acting Surveyor-General.

II.—Preliminary plan 2,033.

Lot.	Name of Land.	Extent, A. R. P.
I 1047 O	Walasgalehena	1 2 2

and bounded as follows: on the north and east by Walasgalehena sold to Lansakara Mudiyansele Punchi Menika Nachchire under the Waste Lands Ordinances; on the south by Gansabhawa road to be declared the property of the Crown under the Waste Lands Ordinances; on the west by Walasgalehena sold to Jayawardena Mudiyansele Tikiri Appu Naide and another under the Waste Lands Ordinances.



Surveyor-General's Office,  
Colombo, November 5, 1915.

Scale of 4 Chains to an Inch.

G. K. THORNHILL,  
for Acting Surveyor-General.

J. M. DAVIES,  
Special Officer.

October 21, 1916.

### Kurunegala S. O. No. 1,578.

#### Order under Section 2 of "The Waste Lands Ordinances of 1897, 1899, 1900, and 1903," declaring Lands to be Crown Property.

In the matter of the lands commonly called or known as road and Batadombagollamukalana (reservation for stream), situate in the village of Dunukewatta, in the Gannawe korale of the Weudawili hatpattu of the Kurunegala District, in the North-Western Province, and of "The Waste Lands Ordinances of 1897, 1899, 1900, and 1903."

THE notice required by section 1 of "The Waste Lands Ordinances of 1897, 1899, 1900, and 1903," having been duly published in manner prescribed by that section in respect of the above-named lands (*vide* Notice No. 5,745), and no claim having been made to the said lands or to any interest therein within the period of three months from the date specified in the said notice, I, Thomas Graham Willett, Special Officer appointed under section 28 of the said Ordinances, under and by virtue of the powers vested in me in that behalf by section 2 of the said Ordinances, do hereby, on this 29th day of November, 1916, order and declare that the said lands, as more fully described herein below, situate in the village of Dunukewatta, in the Gannawe korale of the Weudawili hatpattu of the Kurunegala District, in the North-Western Province, and shown as lots 84 and 150 in preliminary plan 1,518 and in the annexed diagrams, and containing in extent 18 acres and 38 perches, are the property of the Crown.

#### Description of the Lands referred to.

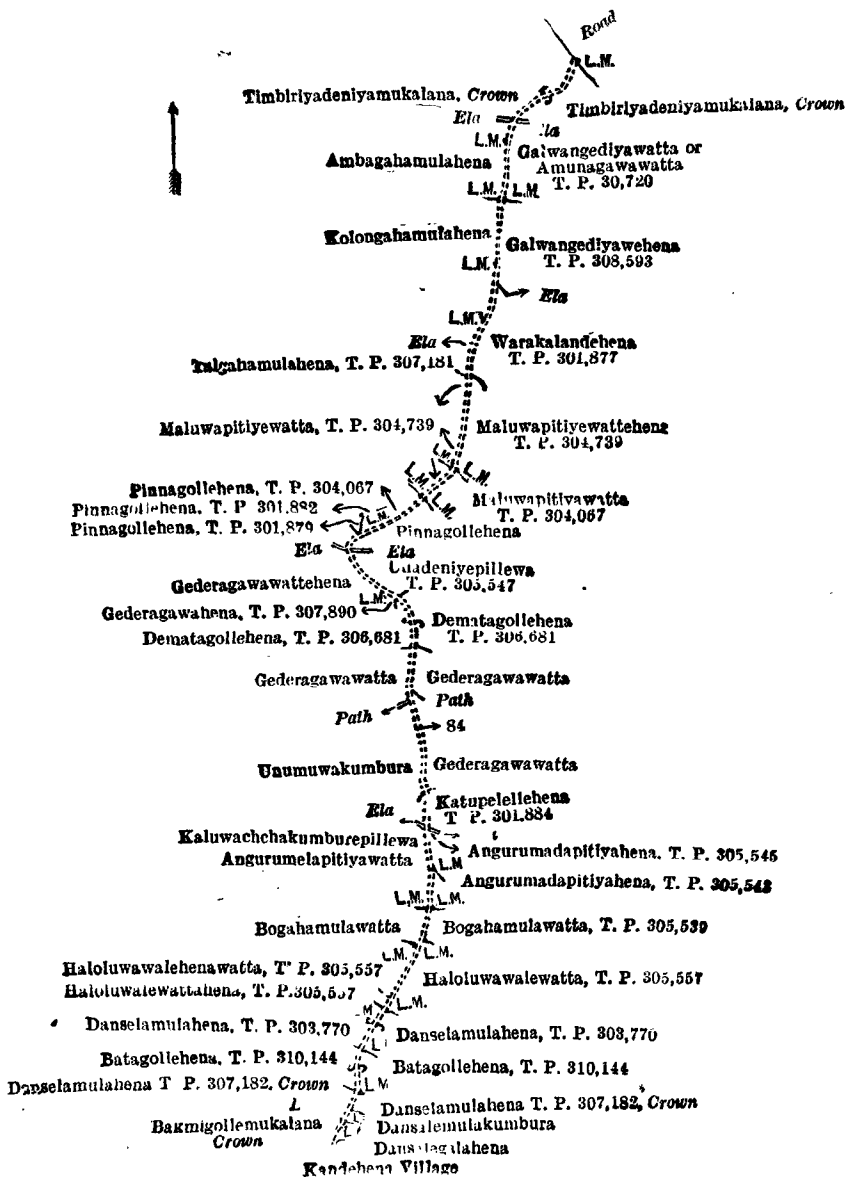
The following lots situated in the village of Dunukewatta, in the Gannawe korale of the Weudawili hatpattu of the Kurunegala District, in the North-Western Province, as described in the annexed diagrams:—

#### I.—Preliminary plan 1,518.

Lot.	Road	Name of Land.	Extent, A. R. P.
84	..	..	2 2 6

and bounded as follows: on the north by a road, an ela; on the east by Timbiriadeniyamukalana claimed by the Crown, an ela, Galwangediyawatta sold by the Crown (T. P. 308,593), Warakalandehena sold by the Crown (T. P. 301,877), Maluwapitiyawattahena sold by the Crown (T. P. 304,739), Maluwapitiyawatta sold by the Crown (T. P. 304,067), Pinnagollehena sold by the Crown, an ela, Udadeniyapillewa sold by the Crown (T. P. 305,547), Dematagollehena sold by the Crown (T. P. 306,881), Gedaragawawatta claimed by H. Kiribanda Arachchi, a path, Gedaragawawatta claimed by H. Kiribanda Arachchi, Katupelellehena sold by the Crown (T. P. 301,884), an ela, Angurumadapitiyahena sold by the Crown (T. P. 305,545), T. P. 305,543, Bogahamulawatta sold by the Crown (T. P. 305,539), T. P. 305,557, Haloluwawalewatta sold by the Crown, Danselamulahena sold by the Crown (T. P. 303,770), Batagollehena sold by the Crown (T. P. 310,144), Danselamulahena (T. P. 307,182), Danselamulakumbura claimed by Ehalabadayalai Ukkua and Menika, an ela, Danselagalahena claimed by E. Ukkua and others; on the south by the village limit of Kandehena; on the west by Bakmigollemukalana claimed by the Crown, an ela, Danselamulahena (T. P. 307,182), Batagollehena sold by the Crown (T. P. 310,144), Danselamulahena sold by the Crown, Haloluwawalewattahena sold by the Crown (T. P. 305,557), Haloluwawalachenawatta sold by the Crown (T. P. 305,557), Bogahamulawatta claimed by Heartmudiyansele Charlis Appuhami, Angurumelapitiyawatta claimed by Koralgedera Punchirala and others, an ela, Kaluwachchakumburepillewa claimed by K. Kalubanda Mudiyanse and another, Unumuwakumbura claimed by Dahanakgedera Kiri Banda and another, a path, Gedaragawawatta claimed by H. Kiribanda Arachchi, Dematagollehena sold by the Crown (T. P. 306,681), Gedaragawahena claimed by J. M. Caldera, Gedaragawawattahena sold by the Crown (T. P. 307,890), an ela, Pinnagollehena sold by the Crown, T. P.s.

301,879, 301,882, 304,067, Pinnagollehena sold by the Crown, Maluwapitiyewatta sold by the Crown (T. P. 304,739), Talgahamulahena sold by the Crown (T. P. 307,181), an ela, Kolongahamulahena sold by the Crown, Ambagahamulahena sold by the Crown, an ela, Timbiriadeniyamukalana claimed by the Crown.



Surveyor-General's Office,  
Colombo, July 12, 1915.

Scale of 16 Chains to an Inch.

G. K. THORNHILL,  
for Surveyor-General.

II.—Preliminary plan 1,518.

Lot.	Name of Land.	Extent, A. R. P.
150	Batadombagollamukalana (reservation for stream)	15 2 32

and bounded as follows: on the north by the Galgediyen-ela; on the east by the Galgediyen-ela, the Kuda-oya; on the south by the Kuda-oya; on the west by Nug-gahamulahena claimed by the Crown, T. P. 250,388, Kaluwanegekumbura claimed by Gonagaldeniya Settuwa Malhonda and others, T. P. 250,388, Rambukkanhena claimed by the Crown.

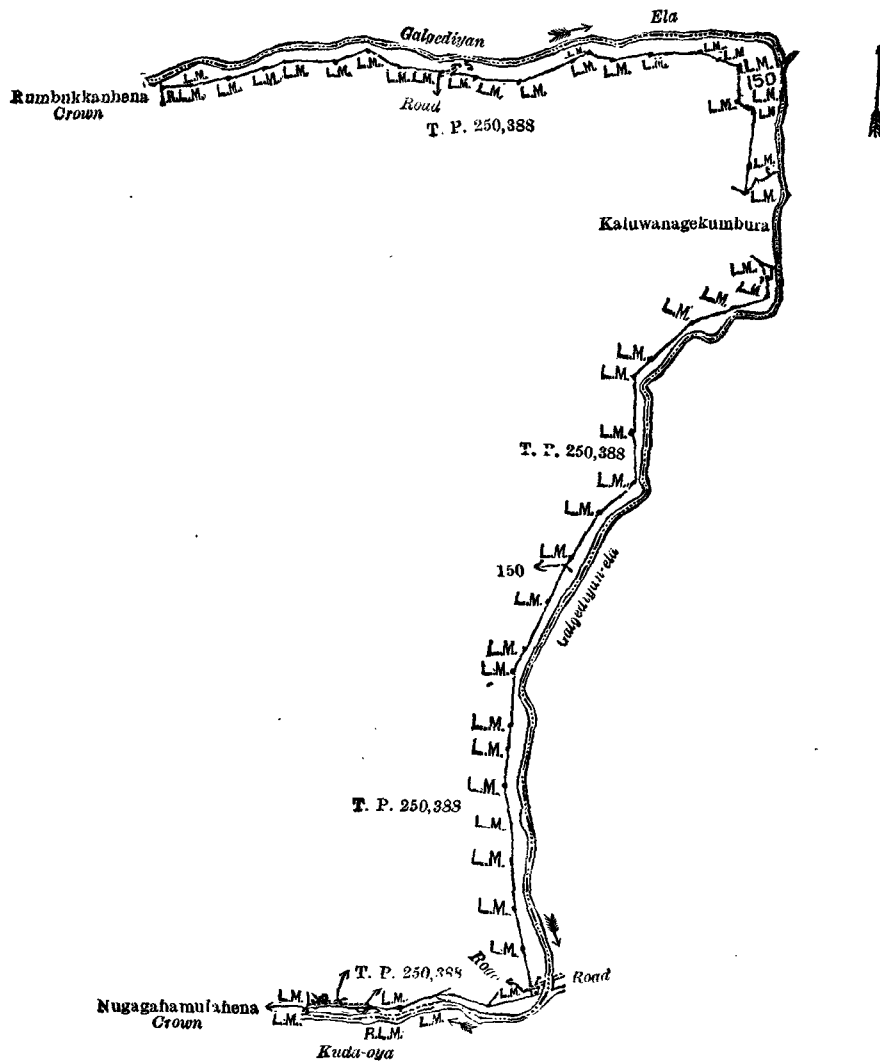
[For Diagram see page 97.]

Kurunegala S. O. No. 1,579.

Order under Section 2 of "The Waste Lands Ordinances of 1897, 1899, 1900, and 1903,"  
declaring Lands to be Crown Property.

In the matter of the lands commonly called Dummaladeniyemi-ippittoniya, Para, &c., situate in the village of Ahugoda, in the Rekko pattu korale of the Dambadeni hatpattu of the Kurunegala District, in the North-Western Province, and of "The Waste Lands Ordinances of 1897, 1899, 1900, and 1903."

THE notice required by section 1 of "The Waste Lands Ordinances of 1897, 1899, 1900, and 1903," having been duly published in manner prescribed by that section in respect of the above-named lands (vide Notice No. 5,339), and no claim having been made to the said lands or to any interest therein within the period of three months from the date specified in the said notice, I, John Murray Davies, Special Officer appointed under section 28 of the said Ordinances, under and by



Surveyor-General's Office,  
Colombo, July 12, 1915,

Scale of 16 Chains to an Inch.

G. K. THORNHILL,  
for Surveyor-General.

T. G. WILLETT,  
Special Officer.

November 29, 1916.

virtue of the powers vested in me in that behalf by section 2 of the said Ordinances, do hereby on this 30th day of November, 1916, order and declare that the said lands, as more fully described herein below, situate in the village of Ahugoda, in the Rekko pattu korale of the Dambadeni hatpattu of the Kurunegala District, in the North-Western Province, and shown as lots 3, 29, 31, 38, 110, and 261½ in preliminary plan 1,493 and in the annexed diagrams, and containing in extent 9 acres and 18 perches, are the property of the Crown.

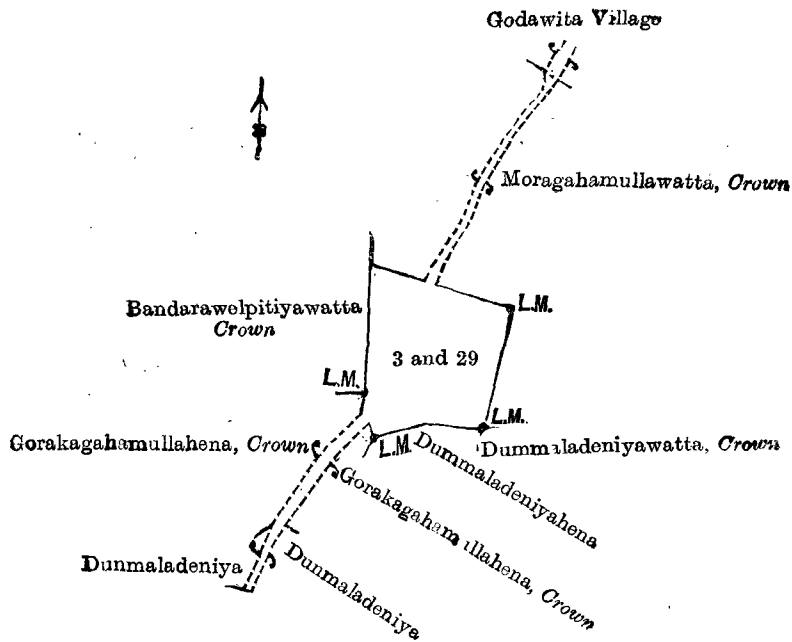
*Description of the Lands referred to.*

The following lots situated in the village of Ahugoda, in the Rekko pattu korale of the Dambadeni hatpattu of the Kurunegala District, in the North-Western Province, as described in the annexed diagrams:—

I.—Preliminary plan 1,493.

Lot.	Name of Land.	Extent, A. R. P.
3	Dummaladeniyeminipitaniya	0 3 5
29	Para	0 0 33
		0 3 38

and bounded as follows: on the north by Moragahamulawatta belonging to the Crown, the village limit of Godawita, Moragahamullawatta belonging to the Crown; on the east by Moragahamulawatta belonging to the Crown, Dummaladeniyawatta belonging to the Crown; on the south by Dummaladeniyahena claimed by Sarenanda and Gonnana: Unnanse, Gorakagahamullahena belonging to the Crown, Dummalad: niya claimed by J. M. Ukku Menika and others on the west by Dummaladeniya claimed by J. M. Ukku Menika and others, Gorakagahamulahena belonging to the Crown, Bandarawelipitiyawatta sold by the Crown.



Surveyor-General's Office,  
Colombo, June 8, 1914.

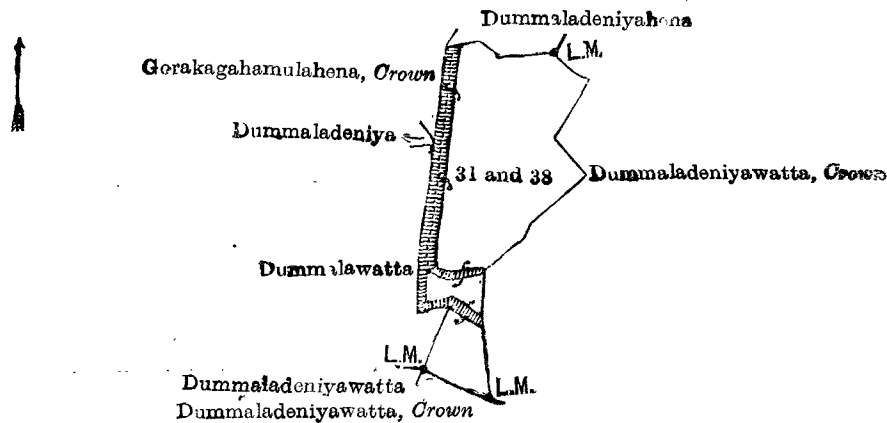
Scale of 4 Chains to an Inch.

G. K. THORNHILL,  
for Acting Surveyor-General.

II.—Preliminary plan 1,493.

Lot.	Name of Land.	Extent, A. R. P.
31 ..	Dummaladeniyawewa (tank and bund)	1 0 38
38 ..	Dummaladeniya (owita)	0 0 38
		1 1 36

and bounded as follows : on the north by Dummaladeniyahena claimed by Sarananda Unnanse ; on the east by Dummaladeniyawatta belonging to the Crown ; on the south by Dummaladeniyawatta sold by the Crown ; on the west by Dummalawatta claimed by Sarananda Unnanse, Dummaladeniya claimed by Abdul Majeed, Gorakagahamullahena belonging to the Crown.



Surveyor-General's Office,  
Colombo, June 8, 1914.

Scale of 4 Chains to an Inch.

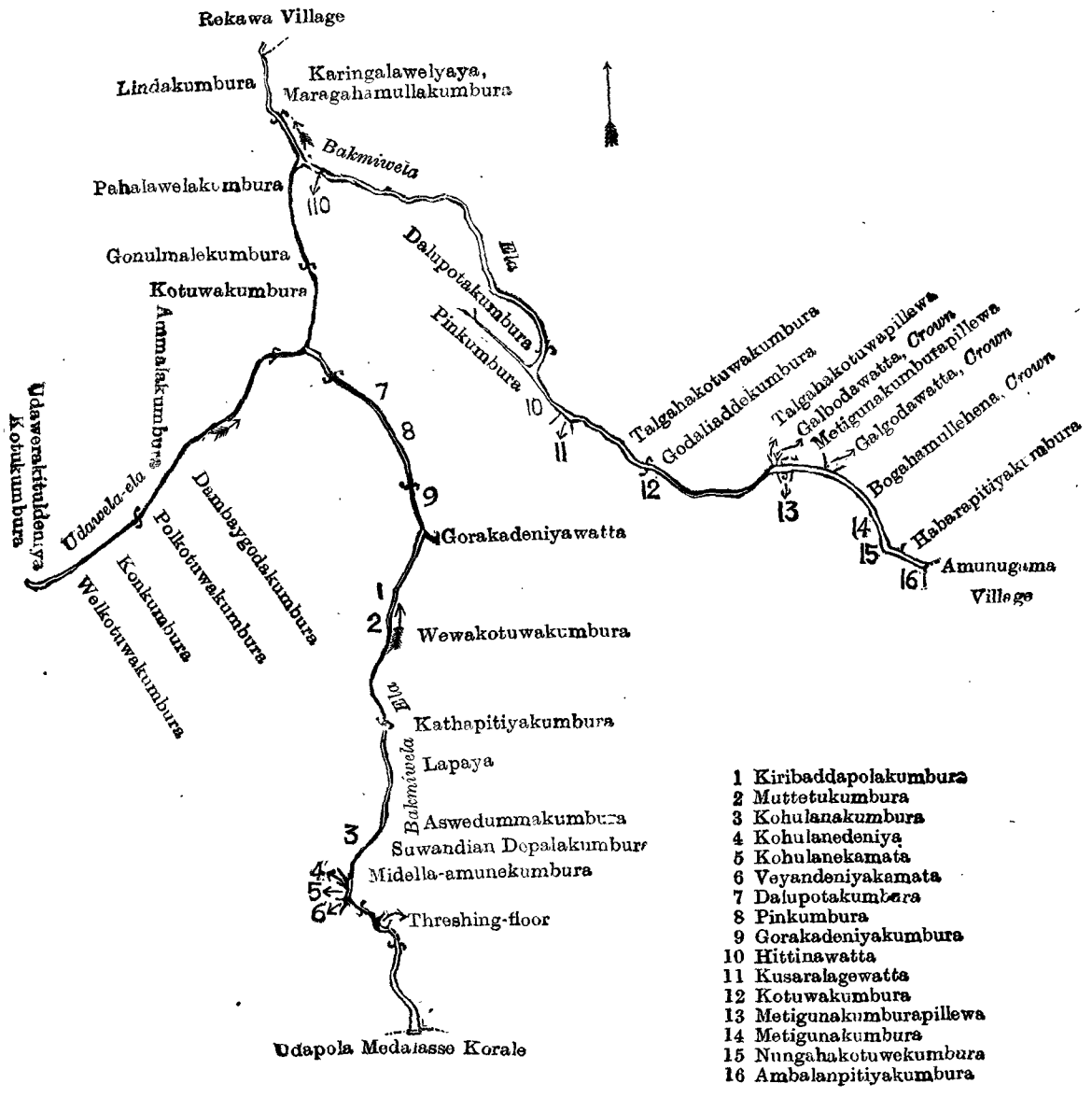
G. K. THORNHILL,  
for Acting Surveyor-General.

III.—Preliminary plan 1,493.

Lot.	Name of Land.	Extent, A. R. P.
110 ..	Bakmiwela-ela, Udawela-ela (stream)	5 1 6

and bounded as follows : on the north by the village limit of Rekawa, Karingalawelyaya, Maragahamulakumbura claimed by J. M. Mudiyanse and others, Talgahakotuwakumbura claimed by J. M. Ausadahamy, Godaliaddekumbura claimed by Mudiyanse and A. M. Mudiyanse and others, Talgahakotuwapillewa claimed by J. M. Kiri Banda and others, Galbodawatta belonging to the Crown, Metigonakumburapillewa claimed by J. M. Kiri Banda and others, Galgodawatta belonging to the Crown, Bogahamulhena belonging to the Crown, Habarapitiyakumbura claimed by J. M. Mudiyanse ; on the east by the village limit of Amunugama ; on the south by Ambalanpitiyakumbura claimed by J. M. Rammalhamy and others, Nungahakotuwakumbura claimed by J. M. Mudiyanse and others, Metigunakumbura claimed by J. M. Kiri Banda and others, Kotuwakumbura claimed by A. M. Punchirala, Kusaralagewatta claimed by A. M. Kirihamy, Hitinawatta claimed by J. M. Dingiri Banda and others, Pinkumbura claimed by Sarananda Unnanse, Dalupotakumbura claimed by J. M. Appuhamy and others, Pinkumbura claimed by Sarananda Unnanse, Gorakadeniyakumbura claimed by K. M. Ausadahamy and others, Gorakadeniyawatta claimed by Mapa Mudiyanse, Ran Menika, Wewakotuwakumbura claimed by K. M. Bandirala, Kathapitiyakumbura claimed by J. M. and W. M. Manikhamy, Lapaya claimed by Henayalage Jamba and others, Asweddummakumbura claimed by K. M. Kirihamy and Punchirala, Suwandiandepalakumbura claimed by ditto, Midella-amunekumbura claimed by W. M. Mohandira Naide and others, threshing-floor, the boundary of Udapola

Medalasse korale; on the west by Veyandeniya-kamata claimed by Henayalage Dinga Henaya, Kohulanekamata claimed by D. M. Ranhamy and others, Kohulanedeniya claimed by ditto, Kohulanekumbura claimed by W. M. Manelhamy, Muttetukumbura claimed by W. M. Menikhamy, Kiribaddapolakumbura claimed by W. M. Ukku Amma, Gorakadeniyakumbura claimed by K. M. Ausadahamy and others, Dalupotakumbura claimed by J. M. Appuhamy and others, Dambaygodakumbura claimed by R. M. Mudalihamy, Polkotuwakumbura claimed by Ana Muna Tamby, Konkumbura claimed by Mandaway Appuhamy and others, Welkotuwakumbura claimed by G. Ukku Bandirala and Mudalihamy. Udawelakituldeniyakotukumbura claimed by F. M. Kiri Banda, Arachchi, G. Ungurala, and others, Ammalakumbura claimed by Watarakalage Ranhamy Bandirala, Kotuwakumbura claimed by A. M. Ausadahamy and others, Gonulmalekumbura claimed by J. M. Mudiyanse and others, Pahalawelakumbura claimed by Weerasangiliyalage Kiriya Yaddessa, Lindakumbura claimed by Galatharalage Ukku Banda.



Surveyor-General's Office,  
Colombo, June 8, 1914.

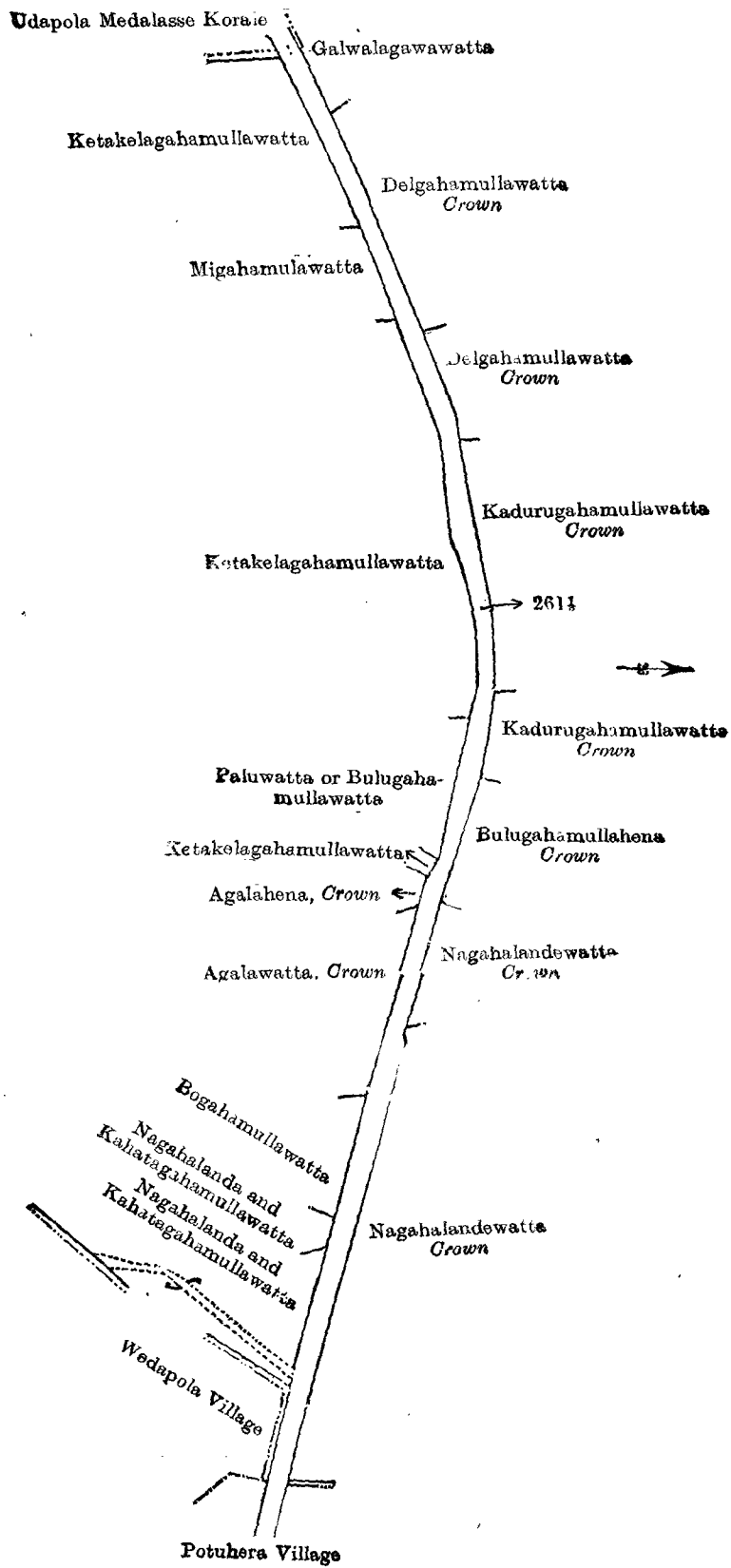
Scale of 16 Chains to an Inch.

G. K. THORNHILL,  
for Acting Surveyor-General.

IV.—Preliminary plan 1,493.

Lot.	Name of Land.	Extent, A. R. P.
261½	.. Reservation for road ..	1 1 18

and bounded as follows: on the north by Galwalagawawatta claimed by S. M. Punchirala, Delgahamullawatta belonging to the Crown, Kadurugahamulawatta belonging to the Crown, Bulugahamulahena belonging to the Crown, Nagahalandewatta belonging to the Crown; on the east by the village limit of Potuhera; on the south by the village limit of Wedapola, Nagahalanda and Kahatagahamullawatta claimed by R. M. Ukku Banda, Bogahamulawatta belonging to the Crown, Agalawatta belonging to the Crown, Agalahena belonging to the Crown, Ketakelagahamulawatta claimed by W. M. Dingiri Banda, Paluwatta or Bulugahamulawatta claimed by Meekiyangamaralage Punchi Nona, Ketakelagahamulawatta claimed by W. M. Dingiri Banda, Meegahamulawatta claimed by Menikhamy, Arachchi, Ketakelagahamulawatta belonging to the Crown; on the west by the boundary of Udapola Medalasse korale.



Surveyor-General's Office,  
Colombo, June 8, 1914.

Scale of 4 Chains to an Inch.

G. K. THORNHILL,  
for Acting Surveyor-General.

November 30, 1916.

J. M. DAVIES,  
Special Officer.

## Kurunegala S. O. No. 1,580.

Order under Section 2 of "The Waste Lands Ordinances of 1897, 1899, 1900, and 1903,"  
declaring Lands to be Crown Property.

In the matter of the lands commonly called or known as Guruebba (water-hole), Helambawetiawewa (tank and bund), &c., situate in the village of Mukalanhena, in the Kiniyama korale of the Katugampola hatpattu of the Kurunegala District, in the North-Western Province, and of "The Waste Lands Ordinances of 1897, 1899, 1900, and 1903."

THE notice required by section 1 of "The Waste Lands Ordinances of 1897, 1899, 1900, and 1903," having been duly published in manner prescribed by that section in respect of the above-named lands (*vide* Notice No. 5,434), and no claim having been made to the said lands or to any interest therein within the period of three months from the date specified in the said notice, I, John Murray Davies, Special Officer appointed under section 28 of the said Ordinances, under and by virtue of the powers vested in me in that behalf by section 2 of the said Ordinances, do hereby on this 16th day of November, 1916, order and declare that the said lands, as more fully described herein below, situate in the village of Mukalanhena, in the Kiniyama korale of the Katugampola hatpattu of the Kurunegala District, in the North-Western Province, and shown as lots 2, 4, 7, 8A, 8K, 8L, 8E, 8I, 8J, 12, 37P, 8H, 13, 11, 11A, 11B, 38, 38A, 14, 16, 18, 33, 36, and 40 in preliminary plan 1,442 and in the annexed diagrams, and containing in extent 136 acres 2 roods and 11 perches, are the property of the Crown.

*Description of the Lands referred to.*

The following lots situated in the village of Mukalanhena, in the Kiniyama korale of the Katugampola hatpattu of the Kurunegala District, in the North-Western Province, as described in the annexed diagrams:—

## I.—Preliminary plan 1,442.

Lot.	Name of Land.	Extent, A. R. P.
2	Guruebba (water-hole)	0 1 26

and bounded as follows: on the north by Helambawetiyeheyaya claimed by J. H. Kirihamy and others; on the east by the Godawela-ela; on the south by Helambawetiyeheyaya claimed by J. H. Kirihamy and others; on the west by the village limit of Godawela.



Surveyor-General's Office,  
Colombo, September 14, 1916.

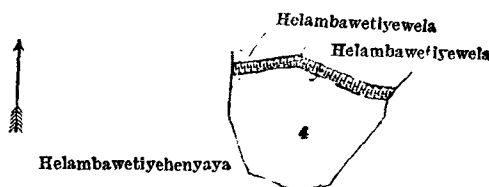
Scale of 8 Chains to an Inch.

G. K. THORNHILL,  
for Surveyor-General.

## II.—Preliminary plan 1,442.

Lot.	Name of Land.	Extent, A. R. P.
4	Helambawetiawewa (tank and bund)	2 2 14

and bounded as follows: on the north by Helambawetiawewa claimed by Arachchi Mudiyanseage Punchirala and others; Helambawetiawewa claimed by J. H. Kirihamy and others; on the east, south, and west by Helambawetiyeheyaya claimed by J. H. Kirihamy and others.



Surveyor-General's Office,  
Colombo, September 14, 1916.

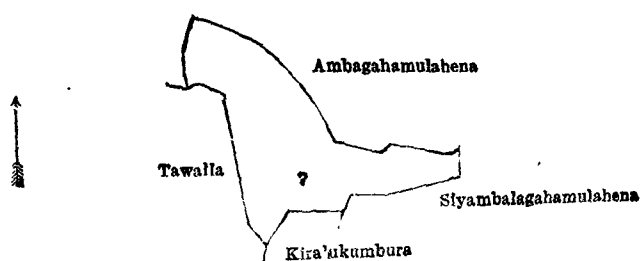
Scale of 8 Chains to an Inch.

G. K. THORNHILL,  
for Surveyor-General.

## III.—Preliminary plan 1,442.

Lot.	Name of Land.	Extent, A. R. P.
7	Sanniebba	3 3 30

and bounded as follows: on the north by Ambagahamulahena claimed by J. H. Kirihamy and others; on the east by Ambagahamulahena claimed by J. H. Kirihamy and others, Siyambalagahamulahena claimed by J. H. Kirihamy and others; on the south by Siyambalagahamulahena claimed by J. H. Kirihamy and others, Kiralukumbura claimed by J. H. Kirihamy and others; on the west by Tawalla claimed by J. H. Kirihamy and others, Ambagahamulahena claimed by J. H. Kirihamy and others.



Surveyor-General's Office,  
Colombo, September 14, 1916.

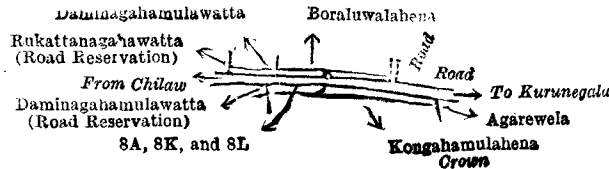
Scale of 8 Chains to an Inch.

G. K. THORNHILL,  
for Surveyor-General.

IV.—Preliminary plan 1,442.

Lot.	Name of Land.	Extent, A. R. P.
8A ..	Daminigahamulawatta (road reservation)	0 0 7
8K ..	Kongahamulahena ( do. )	0 0 16
8L ..	Do. ( do. )	0 0 23
		0 1 6

and bounded as follows : on the north by Daminigahamulawatta sold by the Crown, Boraluwalahena claimed by Jayamahahitihamillage Kirihamy and others; on the east by a road, Agarewela claimed by Jayamahahitihamillage Kirihamy and others; on the south by Kongahamulahena claimed by the Crown; on the west by Daminigahamulawatta (road reservation) leased by the Crown, Rukattanagahawatta (road reservation) leased by the Crown.



Surveyor-General's Office,  
Colombo, September 14, 1916.

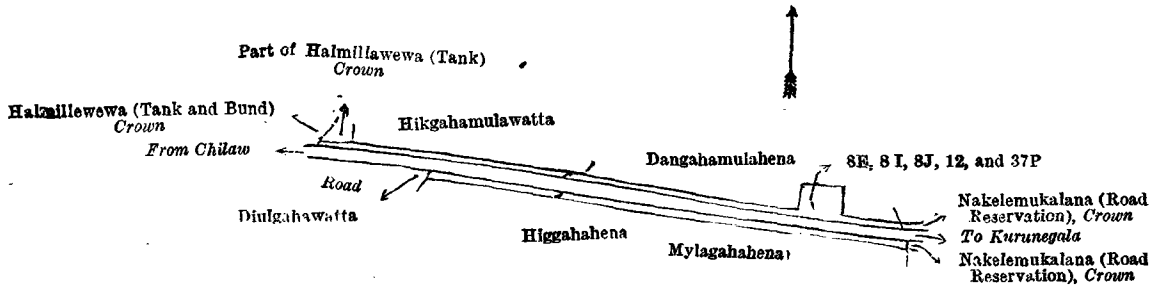
Scale of 8 Chains to an Inch.

G. K. THORNHILL,  
for Surveyor-General.

V.—Preliminary plan 1,442.

Lot.	Name of Land.	Extent, A. R. P.
8E ..	Hikgahamulawatta (road reservation)	0 0 20
8I ..	Dangahamulahena ( do. )	0 0 20
8J ..	Do. ( do. )	0 0 8
12 ..	Minipittaniya (cemetery)	0 1 1
37P ..	Hikgahamulahena (road reservation)	0 2 7
		1 0 16

and bounded as follows : on the north by part of Halmillawewa tank to be declared the property of the Crown under the Waste Lands Ordinances, Hikgahamulawatta sold by the Crown, Dangahamulahena claimed by Jayabahumudiyanselage Kiri Menika; on the east by Nakelemukalana (road reservation) to be declared the property of the Crown under the Waste Land Ordinances, Nakelemukalana (road reservation) to be declared the property of the Crown under the Waste Lands Ordinances; on the south by Mylagahahena claimed by Jayamahahitihamillage Kirihamy and another, Higgahahena claimed by Jayamahahitihamillage Kirihamy and others; on the west by Diulgahawatta leased by the Crown, Halmillawewa (tank and bund) to be declared the property of the Crown under the Waste Lands Ordinances.



Surveyor-General's Office,  
Colombo, September 14, 1916.

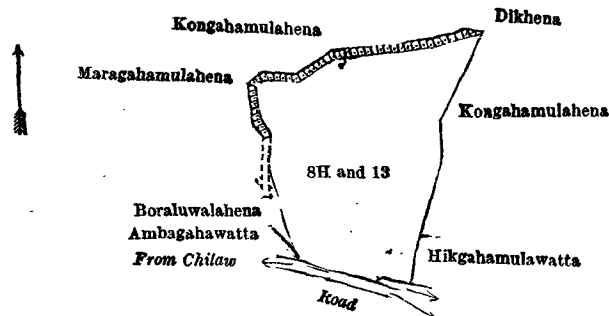
Scale of 8 Chains to an Inch.

G. K. THORNHILL,  
for Surveyor-General.

VI.—Preliminary plan 1,442.

Lot.	Name of Land.	Extent, A. R. P.
8H ..	Part of Halmillawewa tank	0 0 15
13 ..	Halmillawewa (tank and bund)	6 1 34
		6 2 9

and bounded as follows : on the north by Maragahamulahena claimed by Jayamahahitihamillage Kirihamy and others, Kongahamulahena claimed by J. M. Kirihamy and others; on the east by Dikhena claimed by J. N. Pinhamy and others, Kongahamulahena claimed by J. M. Kaluhamy and others, Hikgahamulawatta sold by the Crown; on the south by Hikgahamulawatta (road reservation) to be declared the property of the Crown under the Waste Lands Ordinances, the road from Kurunegala to Chilaw; on the west by Ambagahawatta (private); Boraluwalahena claimed by Jayamahahitihamillage Kirihamy and others, a road, Maragahamulahena claimed by Jayamahahitihamillage Kirihamy and others.



Surveyor-General's Office,  
Colombo, September 14, 1916.

Scale of 8 Chains to an Inch.

G. K. THORNHILL,  
for Surveyor-General.



VII.—Preliminary plan 1,442.

Lot.	Name of Land.	Extent, A. R. P.
11	Nakalemukalana .. .. .	46 1 24
11A	Do. (road reservation) .. .. .	0 1 1
11B	Do. (stream reservation) .. .. .	0 2 14
38	Do. .. .. .	61 1 31
38A	Do. (road reservation) .. .. .	0 1 22
		109 0 12

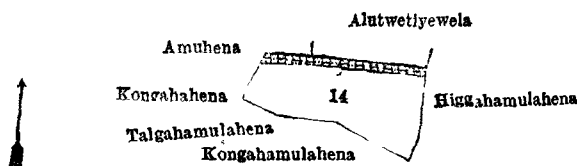
and bounded as follows: on the north by Karuwalagahamulahena claimed by J. M. Dingiri Menika and others, an ela; on the east by the village limit of Bowatta, the village limit of Panawewa; on the south by the village limit of Panawewa, the boundary of Yagam pattu korale, the village limit of Karawuwewa; on the west by the village limit of Karawuwewa, Hiriwetiyaehena sold by the Crown, Hiriwetiyaewatta (T. P. 317,364) sold by the Crown, Pathahehena claimed by Andru Annawirala of Wennappuwa, Kongahamulawatta (T. P. 316,044) sold by the Crown, Timbirigahahena claimed by Ratnayakahitihamillage Sinno Appuhamy and another, Dangahamulahena claimed by Arachchi Mudiyaanselage Punchirala and others, Nakelewatta sold by the Crown, Kahatagahamulahena claimed by Ratnayakahitihamillage Sinnoappuhamy, Oyappu, Mylagahahena claimed by Jayamahahitihamillage Kirihamy and another, Hikgahamulahena (road reservation) to be declared the property of the Crown under the Waste Lands Ordinances, Dangahamulahena (road reservation) to be declared the property of the Crown under the Waste Lands Ordinances, Dangahamulahena claimed by Jayabahumudiyaanselage Kirimenika, Kongahamulawatta (T. P. 313,826) sold by the Crown, Dunumadalagahahena claimed by Jayamahahitihamillage Dingiri Menika and others, Kapuhena claimed by Ratnayaka Hitihamillage Sinno Appuhamy and another, Koochigahahena claimed by J. M. Kirihamy, Godellahena claimed by J. M. Pinhamy and others.

[For Diagram see page 104.]

VIII.—Preliminary plan 1,442.

Lot.	Name of Land.	Extent, A. R. P.
14	Alutwetiyaewewa (tank and bund) .. .. .	2 0 10

and bounded as follows: on the north by Amuhena claimed by Ratnayaka Hitihamillage Appuhamy and others, Alutwetiyaewela claimed by Ratnayaka Hitihamillage Appuhamy and others; on the east by Higgahamulahena claimed by Ratnayaka Hitihamillage Sinno Appuhamy and others; on the south by Kongahamulahena claimed by J. M. Kirihamy and others, Talgahamulahena claimed by J. H. Kirihamy and another; on the west by Kongahahena claimed by J. H. Dingiri Menika and another, Amuhena claimed by Ratnayaka Hitihamillage Appuhamy and others.



Surveyor-General's Office,  
Colombo, September 14, 1916.

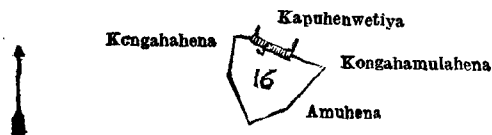
Scale of 8 Chains to an Inch.

G. K. THORNHILL,  
for Surveyor-General.

IX.—Preliminary plan 1,442.

Lot.	Name of Land.	Extent, A. R. P.
16	Kapuhenwetiyaewewa (tank and bund) .. .. .	0 3 10

and bounded as follows: on the north by Kongahahena claimed by J. H. Dingiri Menika, Kapuhenwetiya claimed by Poratotage Ponsiyano Fernando and another, Kongahamulahena claimed by J. H. Kirihamy and others; on the east and south by Amuhena claimed by Ratnayaka Hitihamillage Appuhamy and others; on the west by Kongahahena claimed by J. H. Dingiri Menika and another.



Surveyor-General's Office,  
Colombo, September 14, 1916.

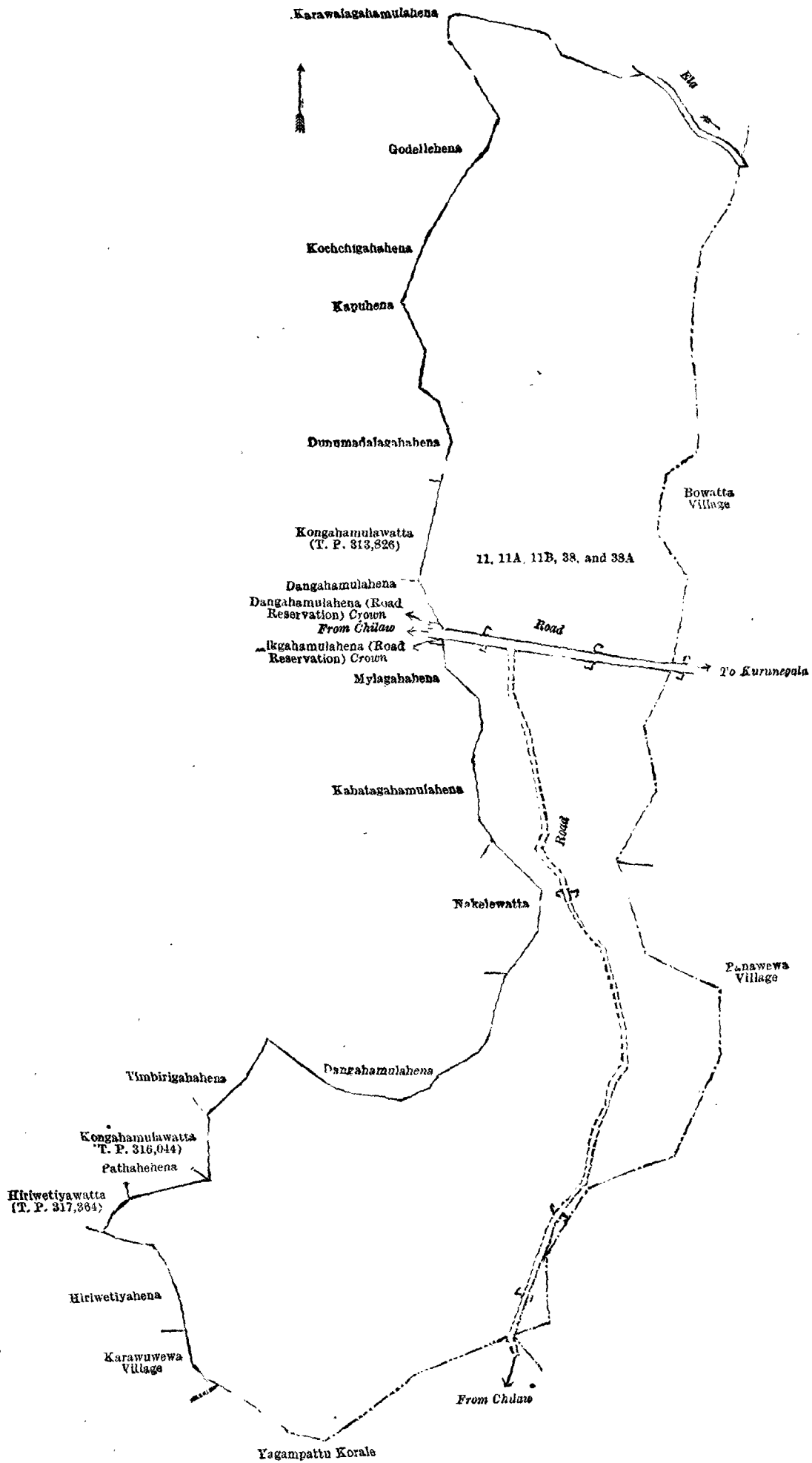
Scale of 8 Chains to an Inch.

G. K. THORNHILL,  
for Surveyor-General.

X.—Preliminary plan 1,442.

Lot.	Name of Land.	Extent, A. R. P.
18	Midellawetiyaewewa (tank and bund) .. .. .	4 3 25

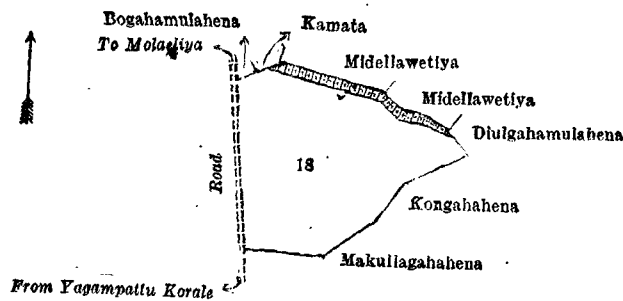
and bounded as follows: on the north by Bogahamulahena claimed by Ratnayaka Mudiyaanselage Appuhamy and others, Kamata claimed by J. H. Kirihamy and others, Midellawetiya claimed by J. H. Kirihamy and others, Midellawetiya claimed by Wijesekara Ratnayaka Seneviratne Mudiyaanselage Kirihamy and another, Diulgahamulahena claimed by Balasuriya Mudiyaanselage Menuhamy; on the east by Kongahahena claimed by J. H. Dingiri Menika and another, Makullagahahena claimed by J. H. Kaluhamy and another; on the south by Makullagahahena claimed by J. H. Kaluhamy and another; on the west by the road from Yagam pattu korale to Molaeliya.



Surveyor-General's Office,  
Colombo, September 14, 1916.

Scale of 8 Chains to an Inch.

G. K. THORNHILL,  
for Surveyor-General.



Surveyor-General's Office,  
Colombo, September 14, 1916.

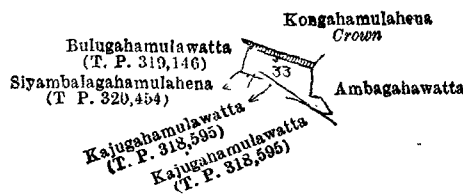
Scale of 8 Chains to an Inch.

G. K. THORNHILL,  
for Surveyor-General.

XI.—Preliminary plan 1,442.

Lot.	Name of Land.	Extent, A. R. P.
33	Linpitiyawewa (tank and bund)	0 1 20

and bounded as follows: on the north by Kongahamulahena claimed by the Crown; on the east by Ambagahawatta claimed by Jayamahitihamillage Kirihamy; on the south by Kajugahamulawatta (T. P. 318,595) sold by the Crown; Siyambalagahamulahena (T. P. 320,454) sold by the Crown; on the west by Bulugahamulawatta (T. P. 319,146) sold by the Crown.



Surveyor-General's Office,  
Colombo, September 14, 1916.

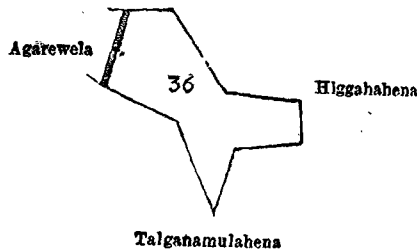
Scale of 8 Chains to an Inch.

G. K. THORNHILL,  
for Surveyor-General.

XII.—Preliminary plan 1,442.

Lot.	Name of Land.	Extent, A. R. P.
36	Alutwewa (tank and bund)	2 3 10

and bounded as follows: on the north and east by Higgahahena claimed by Jayamahitihamillage Kirihamy and others; on the south by Talgahamulahena claimed by Jayamahitihamillage Punchirala and others; on the west by Agarewela claimed by Jayamahitihamillage Kirihamy and others.



Surveyor-General's Office,  
Colombo, September 14, 1916

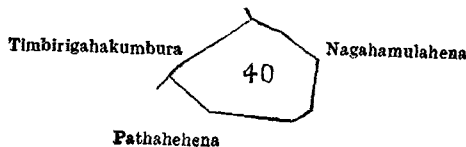
Scale of 8 Chains to an Inch.

G. K. THORNHILL,  
for Surveyor-General.

XIII.—Preliminary plan 1,442.

Lot.	Name of Land.	Extent, A. R. P.
40	Tanahenwetiya (tank)	1 2 23

and bounded as follows: on the north by Timbirigahakumbura claimed by Ratnayakahitihamillage Appuhamy and others, Nagahamulahena claimed by Jayamahitihamillage Kirihamy and others; on the east by Nagahamulahena claimed by Jayamahitihamillage Kirihamy and others; on the south by Pathahahena claimed by Andru Annavirala of Wennappuwa; on the west by Pathahahena claimed by Andru Annavirala of Wennappuwa, Timbirigahakumbura claimed by Ratnayakahitihamillage Appuhamy and others.



Surveyor-General's Office,  
Colombo, September 14, 1916.

Scale of 8 Chains to an Inch.

G. K. THORNHILL,  
for Surveyor-General.

J. M. DAVIES,  
Special Officer.

November 16, 1916.

## Kurunegala S. O. No. 1,581.

Order under Section 2 of "The Waste Lands Ordinances of 1897, 1899, 1900, and 1903,"  
declaring Lands to be Crown Property.

In the matter of the lands commonly called or known as Thulhiriya-wattepitiya (cemetery), footpath, Iriyamademinipittaniya, &c., situate in the village of Walakumbura, in the Udukaha korale east of the Dambadeni hatpattu of the Kurunegala District, in the North-Western Province, and of "The Waste Lands Ordinances of 1897, 1899, 1900, and 1903."

THE notice required by section 1 of "The Waste Lands Ordinances of 1897, 1899, 1900, and 1903," having been duly published in manner prescribed by that section in respect of the above-named lands (*vide* Notice No. 5,147), and no claim having been made to the said lands or to any interest therein within the period of three months from the date specified in the said notice, I, John Murray Davies, Special Officer appointed under section 28 of the said Ordinances, under and by virtue of the powers vested in me in that behalf by section 2 of the said Ordinances, do hereby, on this 11th day of November, 1916, order and declare that the said lands, as more fully described herein below, situate in the village of Walakumbura, in the Udukaha korale east of the Dambadeni hatpattu of the Kurunegala District, in the North-Western Province, and shown as lots 5A, 39½, 64½, 71D, 94½, 111½, 112½, 113½, 155, 155½, 155¾, 156, 157, 79, 79½, 81½, and 81¾ in preliminary plan 429 and in the annexed diagrams, and containing in extent 48 acres and 7 perches, are the property of the Crown.


*Description of the Lands referred to.*

The following lots situated in the village of Walakumbura, in the Udukaha korale east of the Dambadeni hatpattu of the Kurunegala District, in the North-Western Province, as described in the annexed diagrams:—

## I.—Preliminary plan 429.

Lot.	Name of Land.	Extent, A. R. P.
5A	Thulhiriya-wattepitiya (cemetery)	0 1 22

and bounded as follows: on the north by Thulhiriya-watta sold by the Crown; on the east by Thulhiriya-wattepitiya sold by the Crown; on the south by Kandewatta claimed by Konaramudiyanselage Punchi Banda and others, Thulhiriya-hena sold by the Crown; on the west by Thulhiriya-hena sold by the Crown.



Surveyor-General's Office,  
Colombo, January 21, 1914.

Scale of 8 Chain to an Inch.

A. H. G. DAWSON,  
for Surveyor-General.

## II.—Preliminary plan 429.

Lot.	Name of Land.	Extent, A. R. P.
39½	Footpath	0 1 24

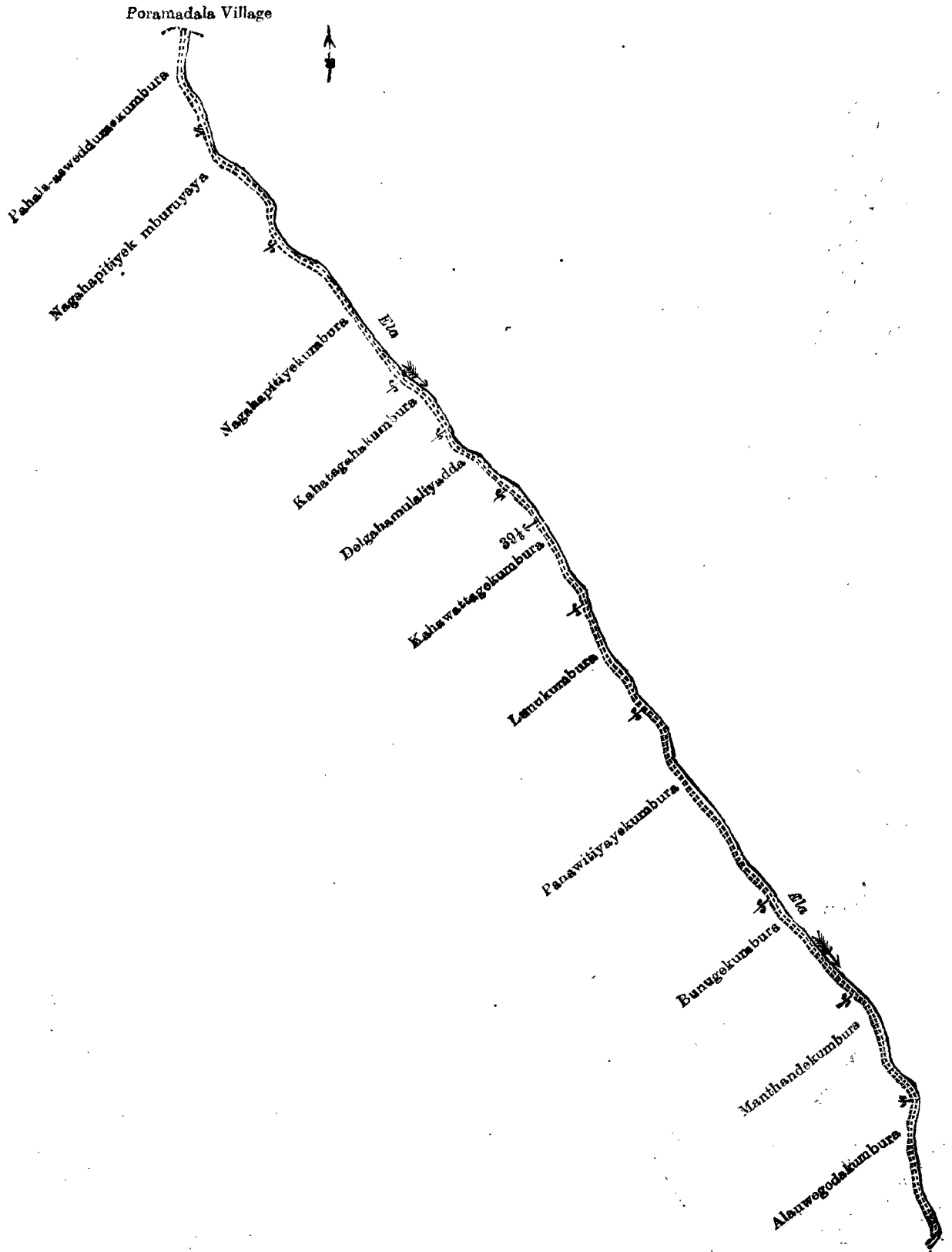
and bounded as follows: on the north by the village limit of Poramadala; on the east and south by an ela; on the west by Alauwegodakumbura claimed by Konaramudiyanselage Punchi Banda and others, Manthandekumbura claimed by Henaikeralalage Kapuruhamy and others, Bunugekumbura claimed by Heratmudiyanselage Mudiyanse and others, Panawitiya-kumbura claimed by Henaikeralalage Kapuruhamy and others, Lunukumbura claimed by Konarshamilage Punchihamy and others, Kahawattagekumbura claimed by Mananralage Buriya, Delgahumulaliyadda claimed by Konaramudiyanselage Punchi Banda and others, Kahatagahakumbura claimed by Karunapedige Kiriya, Nagahapitiyekumbura claimed by K. Kapuruhamy and others, Nagahapitiyekumburuyaya claimed by H. Kirihamy and others, Pahala-asweddumekumbura claimed by M. Punchi Naide.

[For Diagram see page 107.]

## III.—Preliminary plan 429.

Lot.	Name of Land.	Extent, A. R. P.	Lot.	Name of Land.	Extent, A. R. P.
64½	Para (footpath)	0 0 7	155½	Para (footpath)	0 0 2
71D	Road	0 0 30	155¾	Ela	0 0 10
94½	Para (footpath)	0 0 33	156	Road	4 0 28
111½	Ela	0 0 3	157	Oya	18 3 35
112½	Do.	0 0 5			
113½	Para (footpath)	0 0 6			42 1 7
155	Railway reservation	18 2 8			

and bounded as follows: on the north by Nagahadeniyekumbura claimed by Karunapediyalage Pina and others, Nagahadeniyewatta claimed by Karunapedige Pina, Pahalawelakumbura claimed by Konaramudiyanselage Punchi Banda, an ela, Talagahayawewatta *alias* Pinnalandewatta claimed by Konaramudiyanselage Punchi Banda, an ela, Talagahayawewatta sold by the Crown, Talagahayawewatta *alias* Pinnalandewatta claimed by Konaramudiyanselage Punchi Banda, Talagahayawewatta sold by the Crown, Pinnalandewatta claimed by W. A. P. Perera, Pinnalandewatta claimed by Mapemudiyanselage Kawrala, Korala, Pinnalandehenealutkoratuwa sold by the Crown, Asweddumekumbura claimed by H. Punchirala and others, Nagamaldeniyawatta claimed by K. Manelhamy and others, Tekkagahumulawatta claimed by Siyatuhamy and others, Pelapolwatta claimed by B. M. Karolis Appu, Ambagahumulawatta claimed by A. Ranhamy and others, Galamunewatta claimed by Hankendahamy and others, Galamunewatta sold by the Crown, Dewalekandemukulana belonging to Crown, Galamunewatta sold by the Crown, Paranawatta claimed by A. Achchillage Appu and others, Gorakagahumulawatta claimed by K. Samela, Paranawatta claimed by H. Punchirala and others, Telambugahumulawatta claimed by H. Mudiyanse, Hitinawatta claimed by P. Siyatuhamy and others, Imbulgahumulawatta claimed by G. Hankendahamy, &c., Meegahumulawatta claimed by A. Dingirihamy, &c., Asweddumekumbura claimed by H. Punchirala and others, Pinnalandehenealutkoratuwa sold by the Crown, Pinnalandewatta claimed by Mapemudiyanselage Kawrala, Korala, Pinnalandewatta claimed by Jayasundera Mudiyanse Punchi Kiri Banda, Pinnalandewatta claimed by Kahandawa Arachchilage Siman Appuhamy, Pinnalandewatta *alias* Kadurugahumulawatta claimed by Heratmudiyanselage Punchi Appuhamy, an ela, Asweddumekumbura claimed by H. Punchi Appuhamy, an ela, Borellehena sold by the Crown, Borellewatta sold by the Crown, Borellehena sold by the Crown, Pangahumulaliyaddekumbura claimed by H. Punchi Appuhamy and others, an ela, Pangahumulaliyaddekamata claimed by Konaramudiyanselage Punchi Appuhamy and others, Borellewatta sold by the Crown, Borellehena sold by the Crown, Borellewatta sold by the Crown, Borellewatta *alias* Ebbawalahena sold by the Crown, Godaporagahumulahena sold by the Crown, Ebbayamukulana sold by the Crown, T. P. 245,061, Yangalkandemukulana sold by the Crown; on the east by the village limit of Midelladeniya; on the south by the Maha-oya (the boundary of the Province of Sabaragamuwa); on the west by the village limit of Kapuwarala.



Surveyor-General's Office,  
Colombo, January 21, 1914.

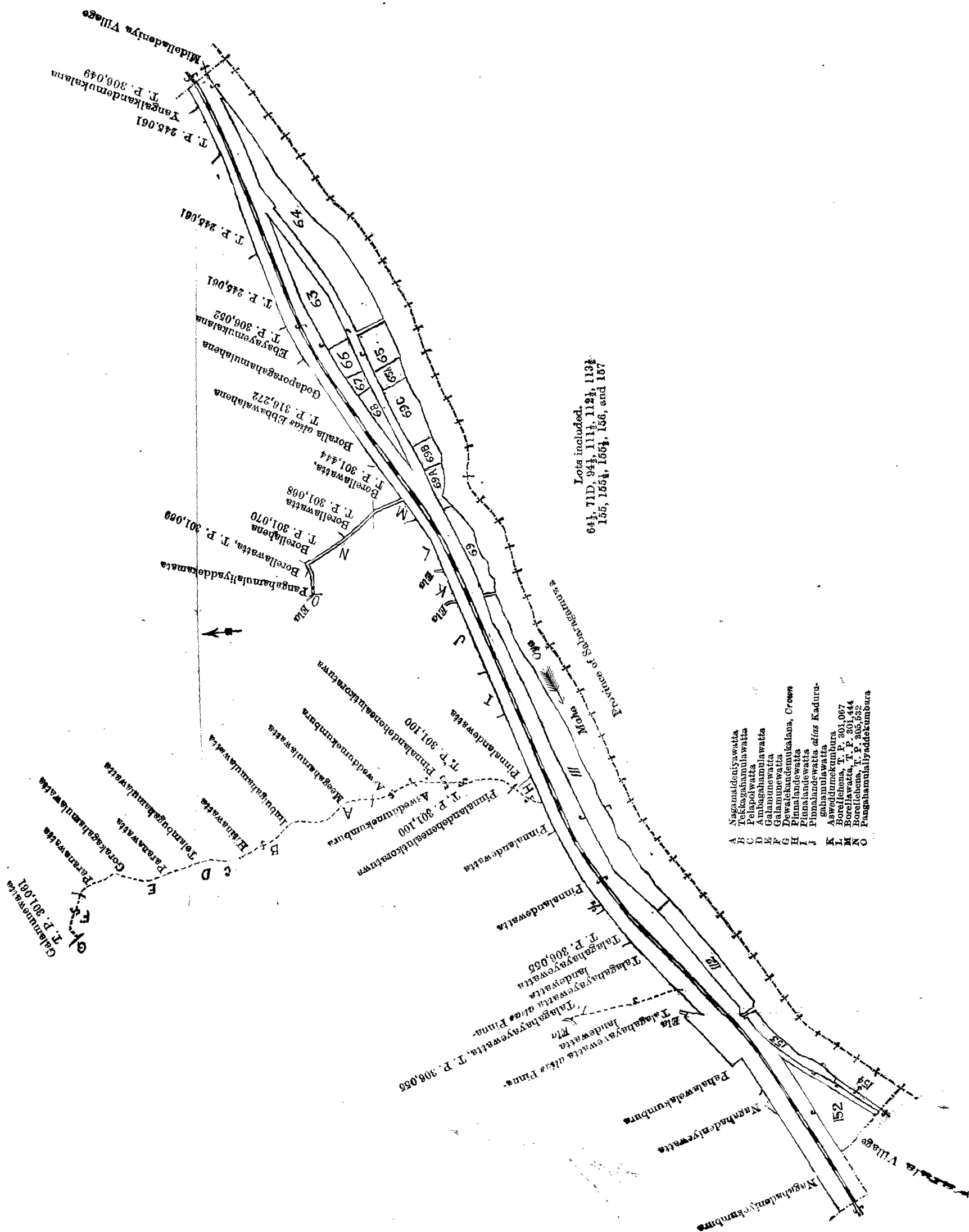
Scale of 8 Chains to an Inch.

A. H. G. DAWSON,  
for Surveyor-General.

NOTE.—The following lots lying within the above boundaries are excluded from this part of the order, and their aggregate acreage of 16 acres 1 rood and 20 perches is not included in the acreage of 42 acres 1 rood and 7 perches given above:—

Preliminary plan 429.

Lot.	Name of Land.	Extent, A. R. P.	Lot.	Name of Land.	Extent, A. R. P.
63	Ebayayewatta <i>alias</i> Opillewehena (T. P. 306,050)	1 1 29	69A	Obadapillewa (T. P. 301,450)	0 1 9
64	Opillewatta <i>alias</i> Ebayayewatta (T. P. 306,050)	3 1 30	69B	Do. (T. P. 301,451)	0 1 16
65	Opillewehena (T. P. 316,273)	0 2 25	69C	Do. (T. P. 301,447)	0 3 36
65A	Do. (T. P. 312,925)	0 1 13	111	Pinnalandewatta <i>alias</i> Talagaha- wattayaya	3 3 3
66	Opillewehena	0 1 30	112	Modaragawawatta	1 0 26
67	Do.	0 0 28	152	Piththalawatta	1 1 34
68	Obadapillewa (T. P. 301,447)	0 1 23	153	Ambagahamulawatta	0 2 8
69	Do. (T. P. 301,448)	0 3 9	154	Do.	0 0 21
				16 1 20	



Lots included.  
 64, 71D, 94, 111, 112, 113,  
 155, 155A, 156, 156A, and 157

- A Nagamadeniyawatta
- B Tekkagahamulawatta
- C Pelapowatta
- D Ambagahamulawatta
- E Galamunawatta
- F Dewalekandemulakalana, Crown
- G Pinnalandewatta
- H Pinnalandewatta
- I Pinnalandewatta
- J Pinnalandewatta
- K Pinnalandewatta
- L Aswedumekumbura
- M Borellawatta, T. P. 301,067
- N Borellawatta, T. P. 301,444
- O Borellawatta, T. P. 305,552
- P Pannamuliyaddakumbura

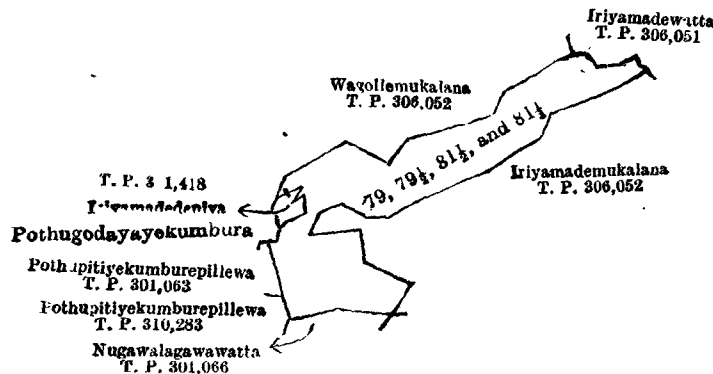
Surveyor-General's Office,  
 Colombo, January 21, 1914.

Scale of 8 Chains to an Inch.

A. H. G. DAWSON,  
 for Surveyor-General.

IV.—Preliminary plan 429.			
Lot.	Name of Land.		Extent, A. R. P.
79	Iriyamademiniptaniya	..	1 0 36
79½	Do.	..	0 1 1
81½	Iriyamademukalana	..	3 0 32
81¼	Ela	..	0 1 5
			4 3 34

and bounded as follows: on the north by Wagollemukalana sold by the Crown; on the east by Iriyamadewatta sold by the Crown; on the south by Iriyamademukalana sold by the Crown, Nugawalagawawatta sold by the Crown; on the west by Pothupitiekumburepillewa sold by the Crown, Pothupitiekumburepillewa sold by the Crown, Pothugodayayekumbura claimed by Punchi Appuhamy and others, Iriyamadeniya sold by the Crown.



Surveyor-General's Office,  
Colombo, January 21, 1914.

Scale of 8 Chains to an Inch.

A. H. G. DAWSON,  
for Surveyor-General.

November 11, 1916.

J. M. DAVIES,  
Special Officer.

#### Kurunegala S. O. No. 1,582.

#### Order under Section 2 of "The Waste Lands Ordinances of 1897, 1899, 1900, and 1903," declaring Lands to be Crown Property.

In the matter of the lands commonly called or known as Part of Ela (stream), Ritigala (rock), &c., situate in the village of Tumbulla, in the Udukaha korale south of the Dambadeni hatpattu of the Kurunegala District, in the North-Western Province, and of "The Waste Lands Ordinances of 1897, 1899, 1900, and 1903."

THE notice required by section 1 of "The Waste Lands Ordinances of 1897, 1899, 1900, and 1903," having been duly published in manner prescribed by that section in respect of the above-named lands (*vide* Notice No. 5,676), and no claim having been made to the said lands or to any interest therein within the period of three months from the date specified in the said notice, I, John Murray Davies, Special Officer appointed under section 28 of the said Ordinances, under and by virtue of the powers vested in me in that behalf by section 2 of the said Ordinances, do hereby, on this 25th day of November, 1916, order and declare that the said lands, as more fully described herein below, situate in the village of Tumbulla, in the Udukaha korale south of the Dambadeni hatpattu of the Kurunegala District, in the North-Western Province, and shown as lots 12½, 12¾, 19, 27½, 31, 35, 35A, and 35½ in preliminary plan 481 and in the annexed diagrams, and containing in extent 87 acres 3 roods and 38 perches, are the property of the Crown.

#### Description of the Lands referred to.

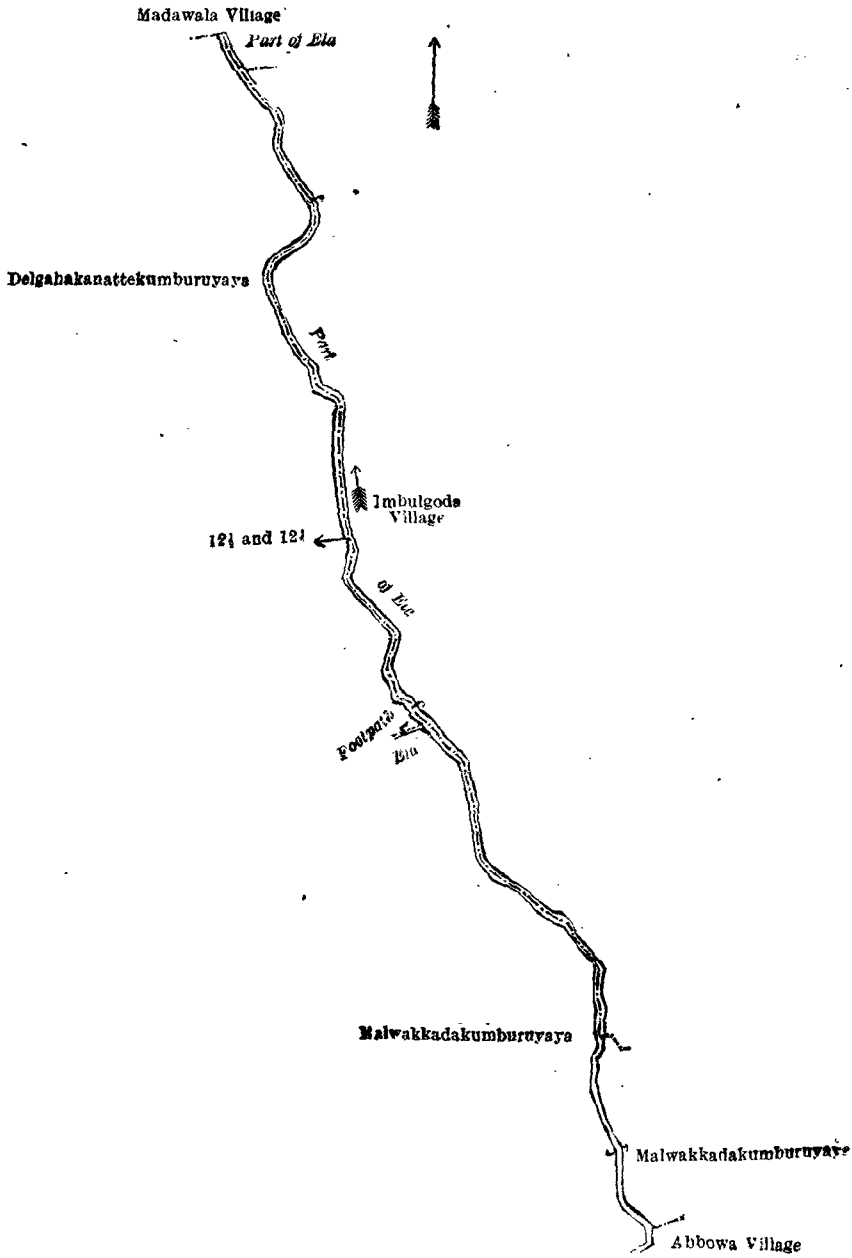
The following lots situated in the village of Tumbulla, in the Udukaha korale south of the Dambadeni hatpattu of the Kurunegala District, in the North-Western Province, as described in the annexed diagrams:—

I.—Preliminary plan 481.			
Lot.	Name of Land.		Extent, A. R. P.
12½	Part of ela (stream)	..	0 0 3
12¾	Do.	..	0 2 25
			0 2 28

and bounded as follows: on the north by the village limit of Madawala (a part of ela); on the east by the village limit of Imbulgoda (a part of ela), Malwakkadakumburayaya claimed by H. Ukkubanda and others; on the south by the village limit of Abbowa; on the west by Malwakkadakumburayaya claimed by H. Ukku Banda and others, an ela, a footpath, Delgahakanattekumburayaya claimed by D. Ran Menika and others.

[For Diagram see page 110.]

II.—Preliminary plan 481.			
Lot.	Name of Land.		Extent, A. R. P.
19	Ritigala (rock)	..	3 0 22
			D 9

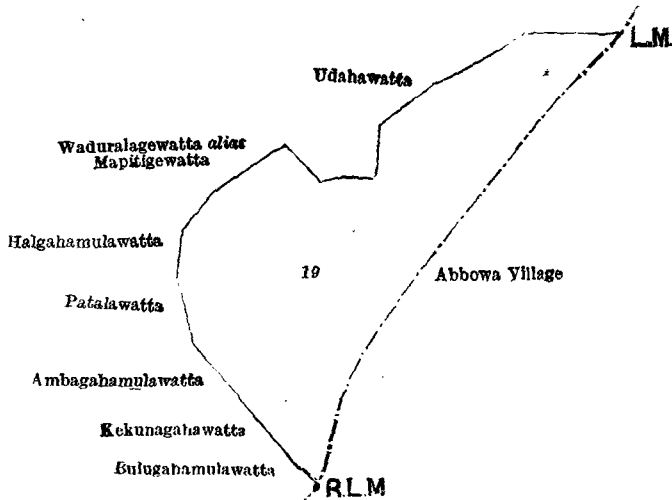


Surveyor-General's Office,  
Colombo, February 15, 1915.

Scale of 8 Chains to an Inch.

G. K. THORNHILL,  
for Surveyor-General.

and bounded as follows : on the north by Udahawatta claimed by Liyana Vidanalage Bandirala ; on the east by the village limit of Abbowa ; on the south by the village limit of Abbowa, Bulugahamulawatta claimed by Ekanaike Hamillage Peris Appu and others, Kekunagahawatta claimed by ditto ; on the west by Ambagahamulawatta claimed by Penihellekamalage Baronchi Wadurala, Batalawatta claimed by Liyana Vidanalage Ran Menika, Halgahamulawatta claimed by Ekanaike Hamillage Appuhami, Waduralagewatta *alias* Mapitigewatta claimed by Penihellekamalage Baronchi Wadurala.



Surveyor-General's Office,  
Colombo, February 15, 1915.

Scale of 4 Chains to an Inch.

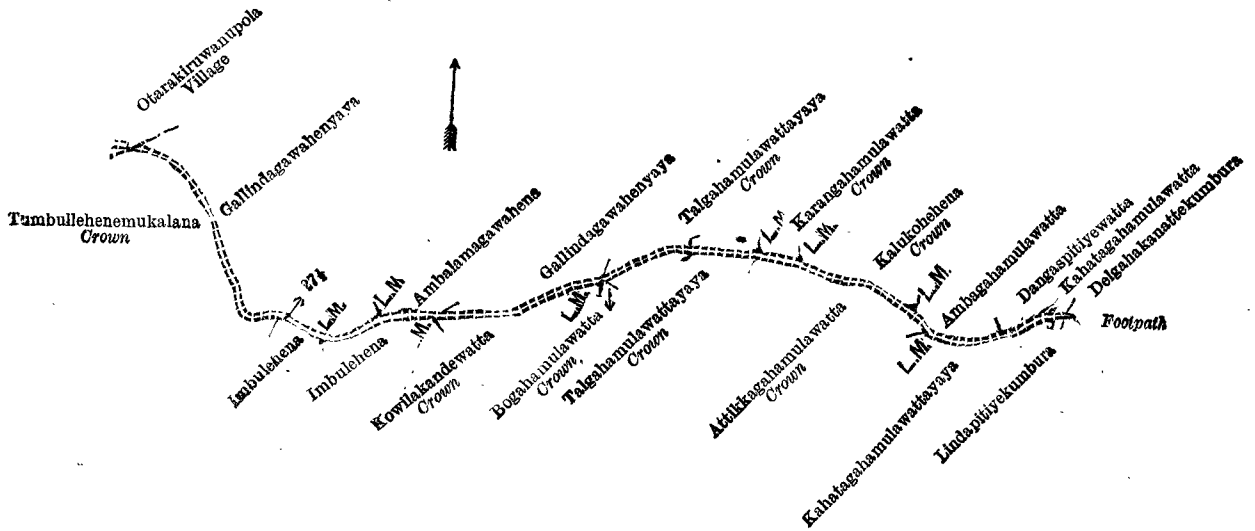
G. K. THORNHILL,  
for Surveyor-General.



III.—Preliminary plan 481.

Lot.	Name of Land.	Extent, A. R. P.
27½	Para (path)	0 3 32

and bounded as follows: on the north by Gallindagawahenyaya claimed by Don Davith Wijesinghe Alauwe Kowrala Korala and others, Ambalamagawahena claimed by H. H. Ukku Banda and others, Gallindagawahenyaya claimed by Don Davith Wijesinghe Alauwe Kowrala Korala and others, Talgahamulawattayaya claimed by the Crown, Karangahamulawatta claimed by the Crown, Kalukohena claimed by the Crown, Ambagahamulawatta claimed by Hantanahamillage Punchi Appu and another, Dangaspitiyewatta claimed by Liyana Vidanalage Dingiriappu and others, Kahatagahamulawatta claimed by J. M. Kowrala Korala and others, Delgahakanattekumbura claimed by D. Ran Menika and others; on the east by a footpath; on the south by Lindapitiyekumbura claimed by E. H. Kiri Banda and others, Kahatagahamulawattayaya claimed by J. M. Kowrala Korala and others, Attikkagahamulawatta belonging to the Crown, Talgahamulawattayaya claimed by the Crown, Bogahamulawatta claimed by the Crown, Kowilakandewatta claimed by the Crown, Imbuluhena claimed by Kosgolle Vidane Arachchile of Kaluaggala, Tumbullehenamukalana belonging to the Crown; on the west by Tumbullehenemukalana belonging to the Crown, the village limit of Otarakiruwanapola.



Surveyor-General's Office,  
Colombo, February 15, 1915.

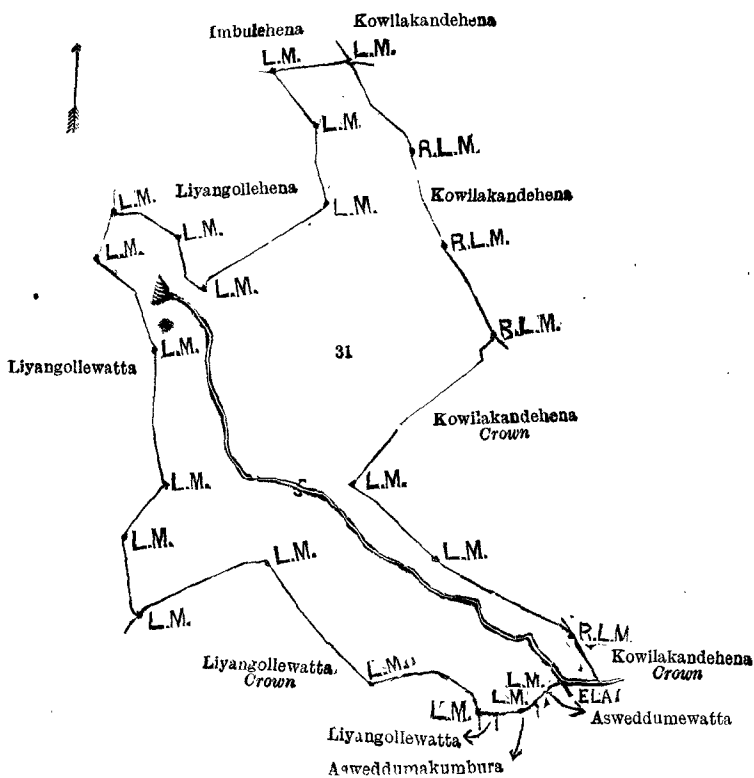
Scale of 8 Chains to an Inch.

G. K. THORNHILL,  
for Surveyor-General.

IV.—Preliminary plan 481.

Lot.	Name of Land.	Extent, A. R. P.
31	Peela-agaremukalana (forest)	6 0 15

and bounded as follows: on the north by Liyangollehena claimed by Kosgolle Vidane Arachchile of Kaluaggala, Imbuluhena claimed by ditto, Kowilakandehena claimed by Ekanaikahamillage Podisingho and others; on the east by Kowilakandehena claimed by Ekanaikahamillage Appuhamy and others, Kowilakandehena claimed by the Crown; on the south by en ela, Asweddumewatta claimed by Hitihamillage Ausadahamy and Menikrala, Asweddumakumbura claimed by Hitihamillage Menikrala and others, Liyangollewatta claimed by ditto, Liyangollewatta claimed by the Crown; on the west by Liyangollewatta claimed by Kosgolle Vidane Arachchile of Kaluaggala.



Surveyor-General's Office,  
Colombo, February 15, 1915.

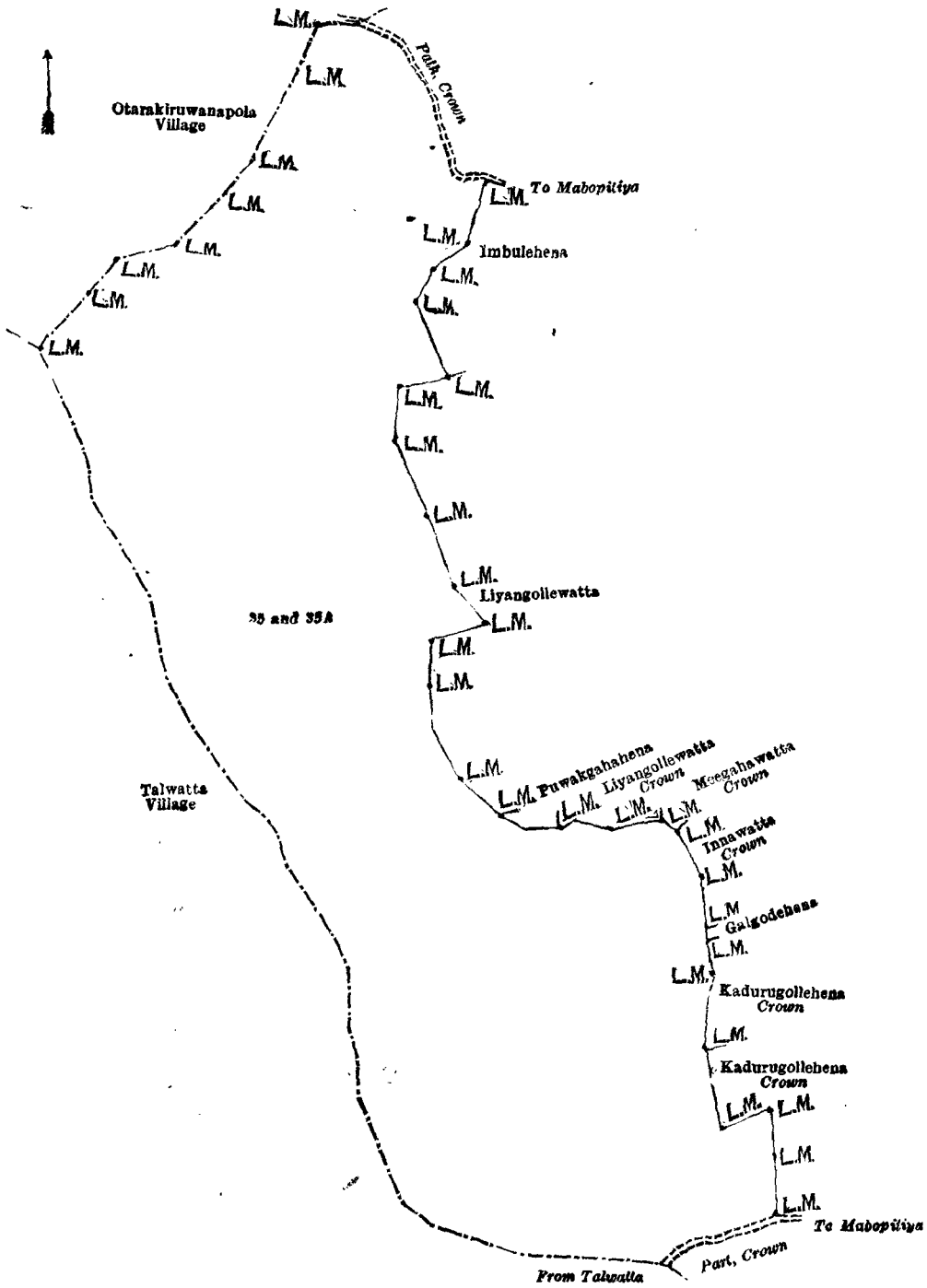
Scale of 4 Chains to an Inch.

G. K. THORNHILL,  
for Surveyor-General.

V.—Preliminary plan 481.

Lot.	Name of Land.	Extent, A. R. P.
35 ..	Tumbullehenemukalana (forest) .. ..	76 1 5
35A ..	Minipittaniya (cemetery) .. ..	0 2 0
		76 3 5

and bounded as follows: on the north by the village limit of Otarakiruwanapola, the path to Mabopitiya belonging to the Crown; on the east by Imbulehena claimed by Kosgolle Vidane Arachchile of Kaluaggala, Liyangollewatta claimed by ditto, Puwakgahahena sold by the Crown, Liyangollewatta claimed by the Crown, Meegahawatta claimed by the Crown, Innawatta claimed by the Crown, Galgodehena sold by the Crown, Kadurugollehena claimed by the Crown; on the south by the path from Mabopitiya to Talwatta belonging to the Crown, the village limit of Talwatta; on the west by the village limit of Talwatta, the village limit of Otarakiruwanapola.



Surveyor-General's Office,  
Colombo, February 15, 1915.

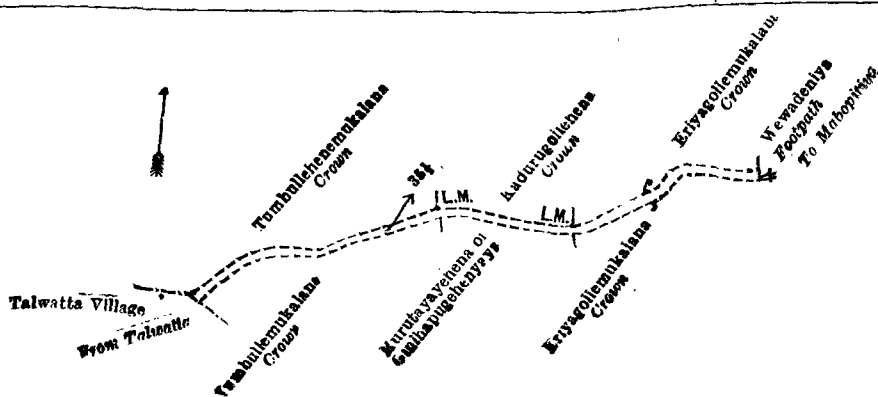
Scale of 8 Chains to an Inch.

G. K. THORNHILL,  
for Surveyor-General.

VI.—Preliminary plan 481.

Lot.	Name of Land.	Extent, A. R. P.
35½ ..	Para (path) .. ..	0 1 16

and bounded as follows: on the north by Tumbullehenamukalana claimed by the Crown, Kadurugollehena claimed by the Crown, Eriyagolleemukalana claimed by the Crown; on the east by Wewadeniya claimed by W. J. H. Herathany, a footpath to Mabopitiya; on the south by Eriyagolleemukalana claimed by the Crown, Muratayahena or Ginihapugehenyaya claimed by Don Baron Wijesinghe and others of Moratuwa, Tumbulleemukalana claimed by the Crown; on the west by the village limit of Talwatta.



Surveyor-General's Office,  
Colombo, February 15, 1915.

Scale of 4 Chains to an Inch.

G. K. THORNHILL,  
for Surveyor-General.

November 25, 1916.

J. M. DAVIES,  
Special Officer.

Kurunegala S. O. No. 1,583.

Order under Section 2 of "The Waste Lands Ordinances of 1897, 1899, 1900, and 1903,"  
declaring Lands to be Crown Property.

In the matter of the lands commonly called or known as Para (road), Pita-ela (stream), &c., situate in the village of Mayilla, in the Rekko pattu korale of the Dambadeni hatpattu of the Kurunegala District, in the North-Western Province, and of "The Waste Lands Ordinances of 1897, 1899, 1900, and 1903."

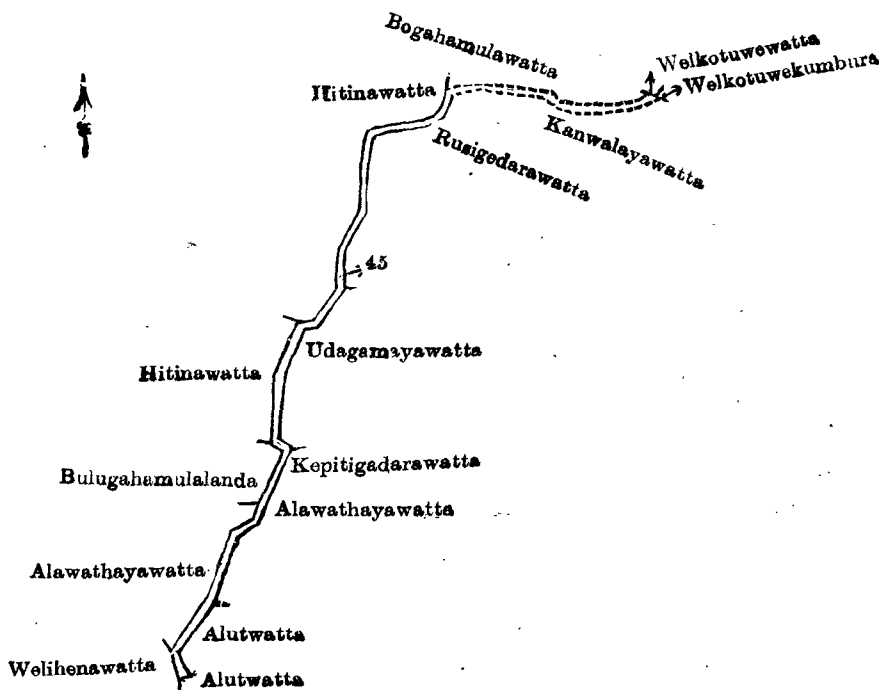
THE notice required by section 1 of "The Waste Lands Ordinances of 1897, 1899, 1900, and 1903," having been duly published in manner prescribed by that section in respect of the above-named lands (*vide* Notice No. 5,248), and no claim having been made to the said lands or to any interest therein within the period of three months from the date specified in the said notice, I, John Murray Davies, Special Officer appointed under section 28 of the said Ordinances, under and by virtue of the powers vested in me in that behalf by section 2 of the said Ordinances, do hereby, on this 30th day of November, 1916, order and declare that the said lands, as more fully described herein below, situate in the village of Mayilla, in the Rekko pattu korale of the Dambadeni hatpattu of the Kurunegala District, in the North-Western Province, and shown as lots 45, 60, 61, 84, 89, and 97 in preliminary plan 1,496 and in the annexed diagrams, and containing in extent 1 acre 2 roods and 38 perches, are the property of the Crown.

Description of the Lands referred to.

The following lots situated in the village of Mayilla, in the Rekko pattu korale of the Dambadeni hatpattu of the Kurunegala District, in the North-Western Province, as described in the annexed diagrams :—

Lot.	Name of Land.	I.—Preliminary plan 1,496.	Extent, A. R. P.
45	Para (road)		0 1 0

and bounded as follows : on the north by Hitinawatta claimed by Sethuwa and others, Bogahamulawatta claimed by V. D. Appuwa and others, Welkotuwawatta claimed by Unguralage Balaya ; on the east by Welkotuwekumbura claimed by U. Balaya, Kanwalayawatta claimed by K. Dingiya and others, Rusigederawatta claimed by M. Ukkira and others, Udagamayawatta sold by the Crown, Kepitigederawatta claimed by K. Ukkuwa, Alawathayawatta claimed by P. Dingiya, Alutwatta claimed by K. Ukkuwa ; on the south by Alutwatta claimed by Ukkuwa Durayalage Dingiya ; on the west by Welihenawatta claimed by Minnara Bawa and others, Alawathayawatta claimed by Kiriyalage Ukkuwa, Bulugahamulalanda claimed by Punchiralage Dingiriya and Tikira, Hitinawatta claimed by K. Setuwa Duraya, Hitinawatta claimed by Sethuwa and others.



Surveyor-General's Office,  
Colombo, May 11, 1914.

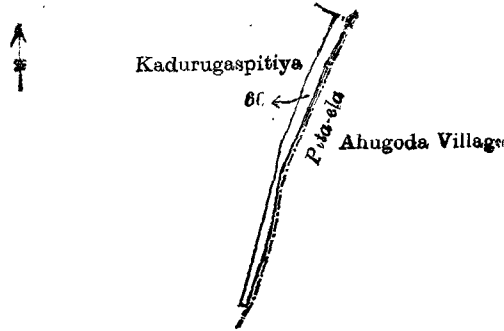
Scale of 4 Chains to an Inch.

G. K. THORNHILL,  
for Acting Surveyor-General.

II.—Preliminary plan 1,496.

Lot.	Name of Land.	Extent, A. R. P.
60	Pita-ela (stream)	0 0 20

and bounded as follows : on the north by the village limit of Ahugoda ; on the east by the village limit of Ahugoda ; on the south and west by Kadurugaspitiya claimed by Serugahagedera Pancha.



Surveyor-General's Office,  
Colombo, May 11, 1914.

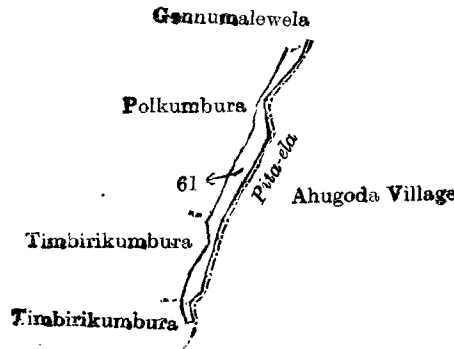
Scale of 4 Chains to an Inch.

G. K. THORNHILL,  
for Acting Surveyor-General.

III.—Preliminary plan 1,496.

Lot.	Name of Land.	Extent, A. R. P.
61	Pita-ela (stream)	0 0 24

and bounded as follows : on the north by Gonnumalewela claimed by Kosgollelage Dingiriya and others ; on the east by the village limit of Ahugoda ; on the south by Timbirikumbura claimed by Punchalage Dingiriya ; on the west by Timbirikumbura claimed by Mammadu Bawa, Polkumbura claimed by Bogahalande Ratemahatmaya, Gonnumalewela claimed by Kosgollalage Dingiriya and others.



Surveyor-General's Office,  
Colombo, May 11, 1914.

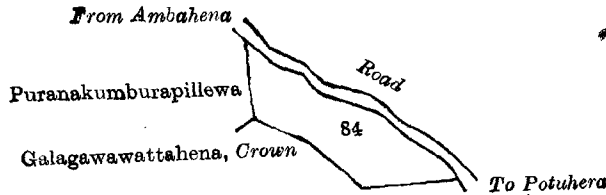
Scale of 4 Chains to an Inch.

G. K. THORNHILL,  
for Acting Surveyor-General.

IV.—Preliminary plan 1,496.

Lot.	Name of Land.	Extent, A. R. P.
84	Puranapillewa (cemetery)	0 2 2

and bounded as follows ; on the north and east by the road from Ambahena to Potuhera ; on the south by Galagawawattahena belonging to the Crown ; on the west by Galagawawattahena belonging to the Crown, Puranakumburapillewa sold by the Crown.



Surveyor-General's Office,  
Colombo, May 11, 1914.

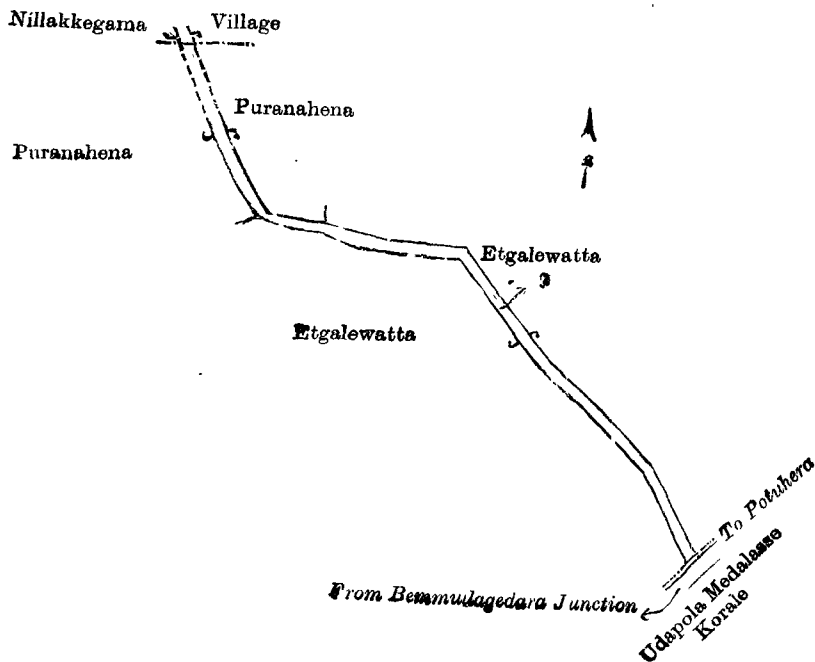
Scale of 4 Chains to an Inch.

G. K. THORNHILL,  
for Acting Surveyor-General.

V.—Preliminary plan 1,496.

Lot.	Name of Land.	Extent, A. R. P.
89	Para (road)	0 1 23

and bounded as follows : on the north by the village limit of Nillakkegama, Puranahena sold by the Crown, Etgalewatta sold by the Crown ; on the east by Etgalewatta sold by the Crown ; on the south by the road from Potuhera to Bemnulla-jedera junction (the boundary of the Udapola Medalasse korale) ; on the west by Etgalewatta sold by the Crown, Puranahena sold by the Crown.



Surveyor-General's Office,  
Colombo, May 11, 1914.

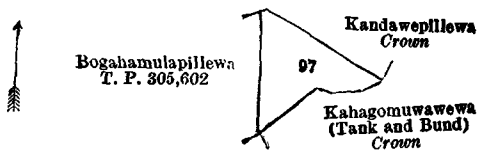
Scale of 4 Chains to an Inch.

G. K. THORNHILL,  
for Acting Surveyor-General.

VI.—Preliminary plan 1,496.

Lot.	Name of Land.	Extent, A. R. P.
97	Wewagala (rocky) ..	0 1 9

and bounded as follows : on the north and east by Kandawepillewa belonging to the Crown ; on the south by Kahagomuwa-wewa (tank and bund) to be declared the property of the Crown under the Waste Lands Ordinances ; on the west by Bogahamulapillewa (T. P. 305,602) sold by the Crown.



Surveyor-General's Office,  
Colombo, September 16, 1916.

Scale of 4 Chains to an Inch.

G. K. THORNHILL,  
for Surveyor-General.

J. M. DAVIES,  
Special Officer.

November 30, 1916.

Anuradhapura S. O. No. 841.

Order under Section 2 of "The Waste Lands Ordinances of 1897, 1899, 1900, and 1903,"  
declaring Lands to be Crown Property.

In the matter of the lands commonly called or known as Ungasneerawijehenyaya, Adipara (footpath), &c., situate in the village of Metikkewa, in the Pahala Kelegam tulana of the Willachchiya korale, of the Nuwaragam palata, in the North-Central Province, and of "The Waste Lands Ordinances of 1897, 1899, 1900, and 1903."

THE notice required by section 1 of "The Waste Lands Ordinances of 1897, 1899, 1900, and 1903," having been duly published in manner prescribed by that section in respect of the above-named lands (*vide* Notice No. 5,968), and no claim having been made to the said lands or to any interest therein within the period of three months from the date specified in the said notice, I, Thomas Graham Willett, Special Officer appointed under section 28 of the said Ordinances, under and by virtue of the powers vested in me in that behalf by section 2 of the said Ordinances, do hereby, on this 10th day of December, 1916, order and declare that the said lands, as more fully described herein below, situate in the village of Metikkewa, in the Pahalakelegam tulana of the Willachchia korale of the Nuwaragam palata, in the North-Central Province, and shown as lots 1, 2, 3, 4, 5, 6, 7, 8, 9, 10, 11, 12, 13, 14, 15, 16, 17, 18, 19, 22, 23, 24, 25, 26, 27, 28, 29, 30, 31, 32, 33, 34, 35, 36, 38, 39, 40, 41, 43, 49, 52, 54, 57, 60, 61, 62, 63, 64, 68, 71, 72, 74, 75, 76, 77, 78, 79, 80, 81, 82, 83, 84, and 85 in preliminary plan 686 and in the annexed diagram, and containing in extent 3,473 acres 1 rood and 33 perches, are the property of the Crown.

## Description of the Lands referred to.

The following lots situated in the village of Metikkewa, in the Pahala Kelegam tulana of the Willachchiya korale of the Nuwaragam palata of the North-Central Province, as described in the annexed diagram:—

## Preliminary plan 686.

Lot.	Name of Land.	Extent, A. R. P.	Lot.	Name of Land.	Extent, A. R. P.
1	Ungasneerawijehenyaya	624 0 15	36	Wekandabima (reservation to Nelo-wewa bund)	1 3 10
2	Adipara (footpath)	0 0 19	38	Do.	1 1 31
3	Ungasneerawijehenyaya	92 2 27	39	Horow-ela (channel)	0 0 24
4	Nelo-ela (stream)	1 0 19	40	Katuweerakele	9 2 18
5	Nelowewa (tank and bund)	65 1 8	41	Wan-ela (stream)	0 2 5
6	Galsiyambalayayehenyaya	48 1 24	43	Ela reservation	0 3 13
7	Adipara (footpath)	0 1 8	49	Horow-ela (channel)	0 0 16
8	Galsiyambalayayehenyaya	125 1 29	52	Do.	0 0 8
9	Adipara (footpath)	0 0 37	54	Tisbamba	4 1 35
10	Galsiyambalayayehenyaya	69 3 12	57	Wekandaidama (reservation to Metikewa tank bund)	1 0 11
11	Ihalakeditokkuwe-ela (stream)	0 2 30	60	Horow-ela (channel)	0 0 20
12	Halmillewemukalana	31 2 9	61	Tisbamba	0 1 10
13	Galsiyambalayayehenyaya	62 3 26	62	Rambawalayaya	1 1 1
14	Pinpara (cart track)	0 2 29	63	Do.	0 2 16
15	Ihalawewa (tank and bund)	11 0 34	64	Do.	0 0 35
16	Ihalawewabima (reservation to Ihalawewa bund)	1 0 37	68	Reservation for stream	4 1 38
17	Horow-ela (channel)	0 0 18	71	Rambawalayaya	3 3 38
18	Galsiyambalayayehenyaya	3 1 20	72	Adipara (footpath)	0 2 24
19	Pinpara (cart track)	0 1 8	74	Reservation for stream	1 1 3
22	Landa	3 1 35	75	Karambawalahenyaya	76 2 14
23	Adipara (footpath)	0 0 4	76	Metikewa-ela (stream)	3 3 22
24	Pinpara (cart track)	2 1 24	77	Rambalamukalana	357 2 37
25	Adipara (footpath)	0 0 1	78	Do.	188 2 12
26	Landa	6 0 25	79	Rambalayaya	359 2 34
27	Adipara	0 0 11	80	Landa (path reservation to cemetery)	1 0 29
28	Galsiyambalayayehenyaya	28 0 13	81	Cemetery	0 3 37
29	Metikkewewewa (tank and bund)	62 0 16	82	Adipara (footpath)	0 0 36
30	Wekandabima (reservation to Metikewa tank bund)	1 3 5	83	Galsiyambalayayehenyaya	597 1 38
31	Landa	24 1 7	84	Pahala Galsiyambalawewa bund (tank bund)	0 3 29
32	Nelo-ela (stream)	9 3 34	85	Ehatuwalamukalana	566 0 11
33	Nelawalanda alias Katuweeragolla	0 1 14			
34	Adipara (footpath)	0 0 2			
35	Nelawalanda alias Katuweeragolla	8 3 18			
					3,473 1 33

and bounded as follows: on the north by the village limit of Karambewa, the village limit of Pahalahalmillewa, the village limit of Pahalakeditokkuwa; on the east by the village limit of Pahalakeditokkuwa, the village limit of Ihalakeditokkuwa, the boundary of Eppawala korale; on the south by the boundary of Eppawala korale; on the west by the surveyed boundary between the village of Metikewa and the Crown jungle surveyed on topo preliminary plan 4.

NOTE.—The following lots lying within the above-mentioned boundaries are excluded from this order, and their aggregate acreage of 155 acres 3 roods and 15 perches is not included in the acreage of 3,473 acres 1 rood and 33 perches given above:—

## Preliminary plan 686.

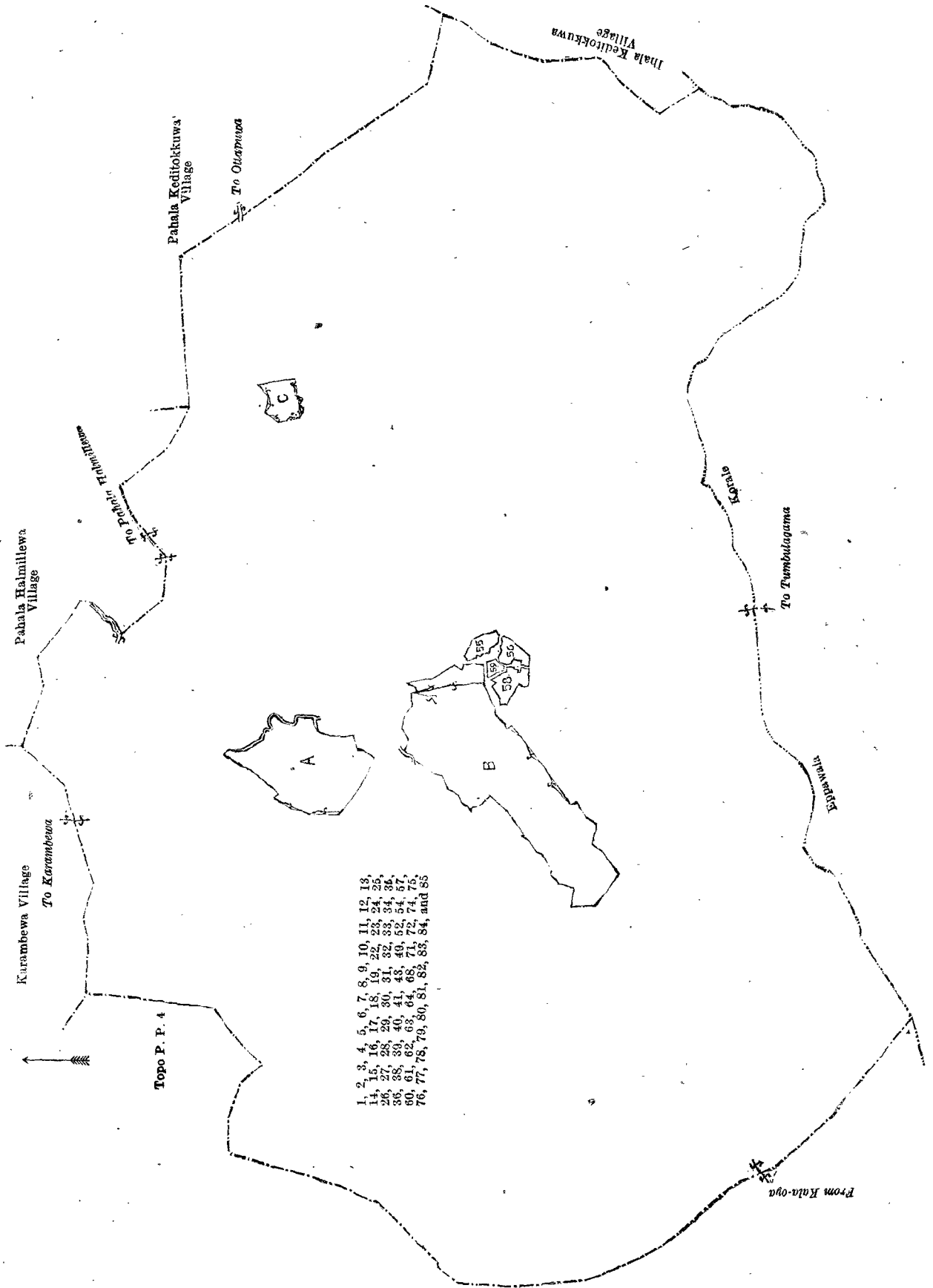
Lot.	Name of Land.	Extent, A. R. P.	Lot.	Name of Land.	Extent, A. R. P.
C 20	Ihalawewalanda	0 1 35	58	Gangoda	4 1 4
C 21	Puranawela	6 1 32	59	Do.	0 3 19
A 37	Attanduwwa	15 1 15	B 65	Puranawela	33 3 33
A 42	Akkarawela	26 3 0	B 66	T. Ps. 231,035, 214,007, 263,381, 267,415, 213,125, 220,901, 270,425, 287,294, 287,295, and 267,416	52 1 39
B 45	Reservation for stream	0 2 21	B 67	Reservation for stream	0 0 14
B 46	Akkarawela	0 0 20	B 69	Akkarawela	0 3 22
B 47	Amuna	0 0 7	B 70	Do.	0 1 6
B 48	T. P. 292,671	0 2 11	B 73	Liciwale-akkara	1 2 1
B 50	T. Ps. 292,731, 292,730, 265,376, 365,352, 197,913	5 1 10			
B 51	Puranawela	0 1 4			
B 53	Akkarawela	0 0 39			155 3 15
55	Gangoda	2 3 16			
56	Do.	2 1 27			

[For Diagram see page 117.]

**Order under Section 4, Sub-section (1), of "The Waste Lands Ordinances of 1897, 1899, 1900, and 1903," declaring Land to be Crown Property.**

In the matter of the land commonly called or known as Godapitawatta, situate in the village of Halpe, in the Kumbalwela korale of the Yatikinda division, in the Badulla District, in the Province of Uva, and of "The Waste Lands Ordinances of 1897, 1899, 1900, and 1903."

WHEREAS in pursuance of section 1 of the said Ordinances it was duly notified on the 5th day of May, 1916, that if no claim to the land commonly called or known as Godapitawatta, situate in the village of Halpe, in the Kumbalwela korale of the Yatikinda division, in the Badulla District, in the Province of Uva, containing in extent 2 roods and 12 perches, and shown as lot 132½ in block survey preliminary plan 36, as described in the annexed diagram, was made to the Government Agent of the Province of Uva, within the period of three months from the date specified in such notice, such land would be deemed the property of the Crown, and dealt with on account of the Crown (*vide* Notice No. 5,841):



Surveyor-General's Office,  
 Colombo, July 21, 1916.

Scale of 32 Chains to an Inch.

G. K. THORNHILL,  
 for Surveyor-General.

December 10, 1916.

T. G. WILLET,  
 Special Officer.

And whereas Kalu Banda Kadurugamuwe, Ratemahatmaya, made claim thereto, and whereas the said claimant has withdrawn his claim to the said land, I, Frank Bartlett, Government Agent of the Province of Uva, under and by virtue of the powers vested in me in that behalf by section 4 of the said Ordinances, do hereby, on this 7th day of November, 1916, order and declare under section 4, sub-section (1), of the said Ordinances, that the said land, as more fully described herein below, is the property of the Crown.

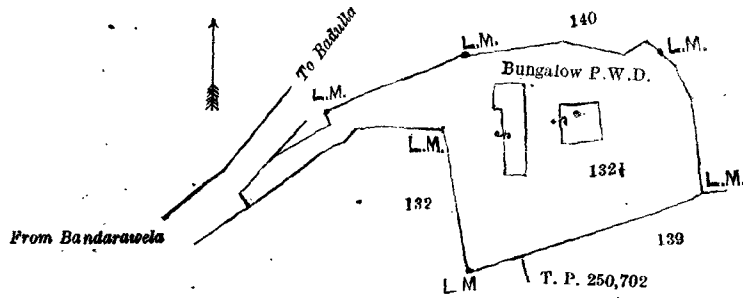
*Description of the Land referred to.*

The following lot situated in the village of Halpe, in the Kumbalwela korale of the Yatikinda division, in the Province of Uva, as described in the annexed diagram:—

Block survey preliminary plan 36.

Lot.	Name of Land.	Extent, A. B. P.
132½	.. Godapitawatta ..	0 2 12

and bounded as follows: on the north and east by lot 140 in block survey preliminary plan 36; on the south by lot 139 in block survey preliminary plan 36 (land depicted in title plan 250,702), lot 132; and on the west by lot 132 in block survey preliminary plan 36 and the road from Bandarawela to Badulla.



Surveyor-General's Office,  
Colombo, December 6, 1915.

Scale of 2 Chains to an Inch.

G. K. THORNHILL,  
for Surveyor-General.

November 7, 1916.

F. BARTLETT,  
Government Agent.