



Ceylon Government Gazette

Published by Authority.

No. 6,851 — FRIDAY, FEBRUARY 2, 1917.

PART I.—General : Minutes, Proclamations, Appointments, and General Government Notifications.

PART II.—Legal and Judicial.

PART III.—Provincial Administration.

PART IV.—Land Settlement.

PART V.—Mercantile, Marine, Municipal, Local, &c.

Separate paging is given to each Part, in order that it may be filed separately.

Part IV.—Land Settlement.

	PAGE		PAGE
Preliminary Notices	119	Final Orders	133

PRELIMINARY NOTICES.

Kurunegala Notice No. 6,175.

Notice under "The Waste Lands Ordinances of 1897, 1899, 1900, and 1903."

TAKE notice that unless within three months from February 2, 1917, the persons, if any, who claim any interest in the lands hereinafter mentioned or in any one or more of such lands or to some interest therein make claim in person or in writing to the said lands or any of them or to some interest therein to J. M. Davies, Esq., Special Officer appointed under section 28 of "The Waste Lands Ordinances of 1897, 1899, 1900, and 1903," at his office at Fort, Colombo :

Such Special Officer, in pursuance of the powers vested in him by the said Ordinances, will declare by writing under his hand that the said lands, or such of them as to which no claim has been made, are the property of the Crown.

J. M. DAVIES,
Special Officer.

Description of the Lands referred to.

The following lots situated in the village of Wetakuluwewa, in the Baladora korale of the Dewameddi hatpattu of the Kurunegala District, in the North-Western Province, as described in the annexed diagram :—

Preliminary plan 1,598.

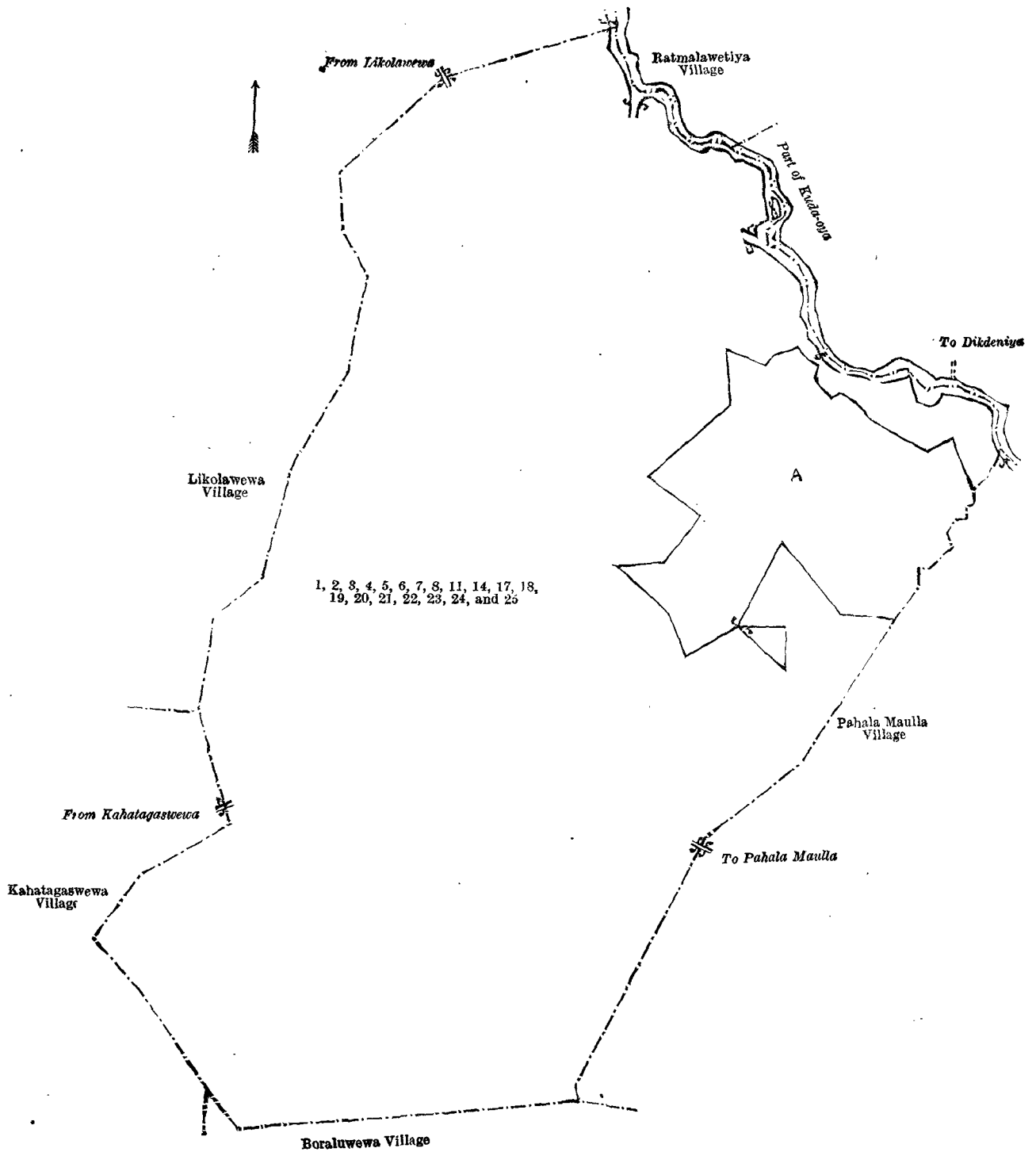
Lot.	Name of Land.	Extent, A. R. P.	Lot.	Name of Land.	Extent, A. R. P.
1 ..	Galagawahenyaya 28 1 9	18 ..	Ihalawewa (tank and bund)	.. 3 3 15
2 ..	Galagawahena 22 0 3	19 ..	Footpath 0 0 7
3 ..	Road 0 2 2	20 ..	Cart track 0 0 16
4 ..	Galagawahena 9 2 36	21 ..	Kongahamulahena 7 1 6
5 ..	Othehena (reservation for Kuda-oya) 7 2 11	22 ..	Do. 35 2 5
6 ..	Part of Kuda-oya 2 0 21	23 ..	Nakelamukalana 1 0 11
7 ..	Island (in Kuda-oya) 2 1 33	24 ..	Footpath 0 0 22
8 ..	Islet (in Kuda-oya) 0 0 11	25 ..	Nakelamukalana 2 1 11
11 ..	Pahalawepaullahena 6 3 35			
14 ..	Pahalawewa (tank and bund) 4 1 18			135 1 38
17 ..	Galagawahena 1 0 6			

and bounded as follows : on the north by the village limit of Likolawewa ; on the east by part of Kuda-oya (the village limit of Ratmalawetiya, the village limit of Dikdeniya), the village limit of Pahala Maulla ; on the south by the village limit of Boraluwewa ; on the west by the village limit of Kahatagaswewa, the village limit of Likolawewa.

NOTE.—The following lots lying within the above boundaries are excluded from this notice, and their aggregate acreage of 16 acres 2 roods and 15 perches is not included in the acreage of 135 acres 1 rood and 38 perches given above :—

Preliminary plan 1,598.

Lot.	Name of Land.	Extent, A. R. P.	Lot.	Name of Land.	Extent, A. R. P.
A 9 ..	Kongahamulahena 0 2 0	A 15 ..	Kosgahamulawatta 1 0 30
A 10 ..	Kadurugahakumburua, &c. 12 3 3	A 16 ..	Ambagahamulawatta 0 1 25
A 12 ..	Wewapaullawatta 0 1 2			16 2 15
A 13 ..	Wewapeullawatta alias Kongahamulawatta 1 1 35			



Surveyor-General's Office,
Colombo, March 15, 1916.

Scale of 8 Chains to an Inch.
Kurunegala S. O. 24—1917.

G. K. THORNHILL,
for Surveyor-General.

Kurunegala Notice No. 6,176.

Notice under "The Waste Lands Ordinances of 1897, 1899, 1900, and 1903."

TAKE notice that unless within three months from February 2, 1917, the persons, if any, who claim any interest in the lands hereinafter mentioned or in any one or more of such lands or to some interest therein make claim in person or in writing to the said lands or any of them or to some interest therein to J. M. Davies, Esq., Special Officer appointed under section 28 of "The Waste Lands Ordinances of 1897, 1899, 1900, and 1903," at his office at Fort, Colombo :

Such Special Officer, in pursuance of the powers vested in him by the said Ordinances, will declare by writing under his hand that the said lands, or such of them as to which no claim has been made, are the property of the Crown.

J. M. DAVIES,
Special Officer.

Description of the Lands referred to.

The following lots situated in the village of Pahala Mawihena, in the Baladora korale of the Dewamedhi hatpattu of the Kurunegala District, in the North-Western Province, as described in the annexed diagram :—

Preliminary plan 1,585.

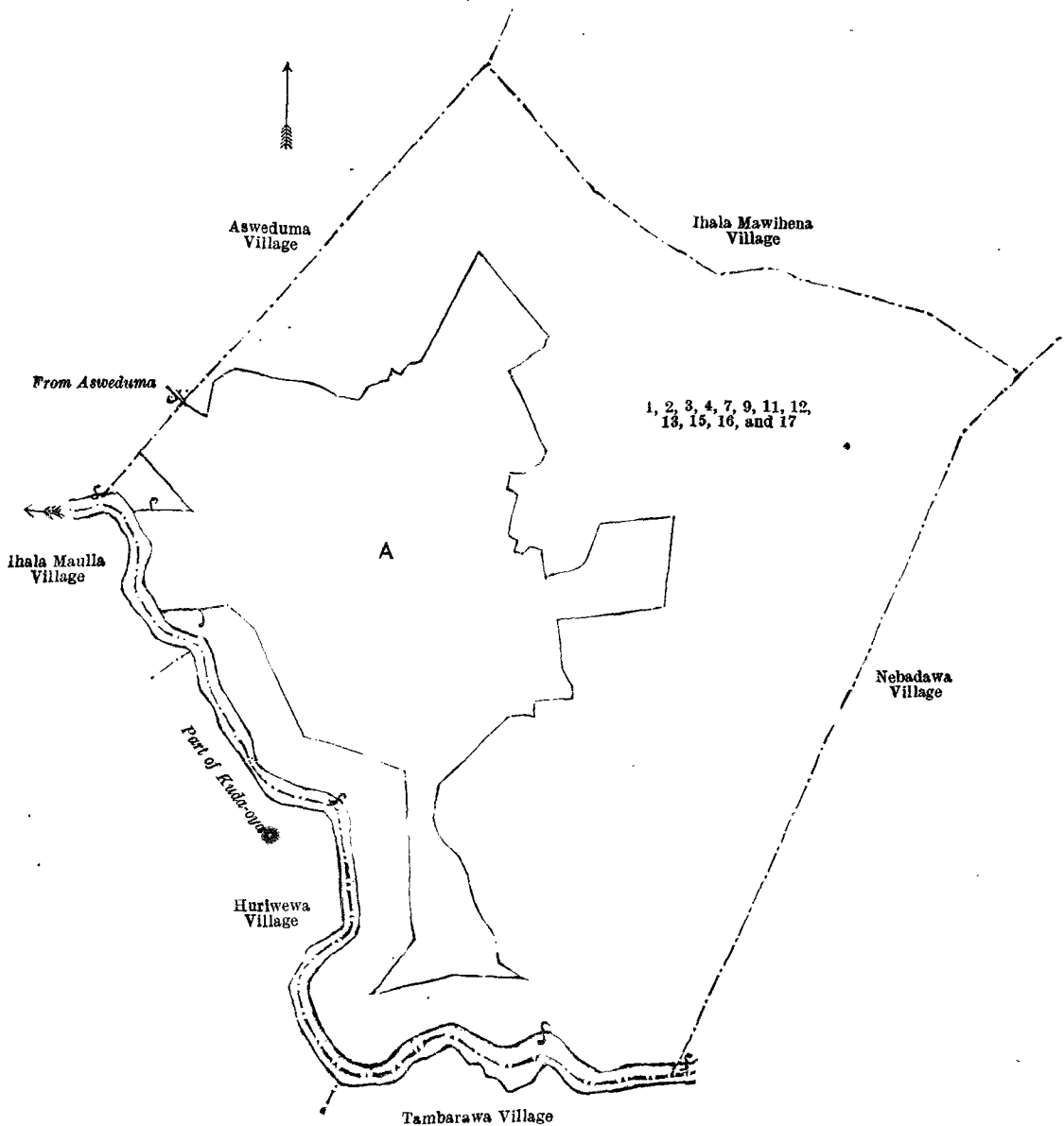
Lot.	Name of Land.	Extent, A. R. P.	Lot.	Name of Land.	Extent, A. R. P.
1 ..	Siyambalagahamulapillewa and Waduressahena ..	9 2 5	11 ..	Diulgahamulahena (reservation for Kuda-oya) ..	0 1 32
2 ..	Nabadagahamulawewa (tank) ..	6 1 21	12 ..	Kuda-oya (stream) ..	1 3 14
3 ..	Oyagawahenyaya, Palugahakumburapillewa, Kahatagahamulahena, and Ehatugahamulahenyaya ..	40 2 1	13 ..	Otahenyaya (reservation for Kuda-oya) ..	7 2 0
4 ..	Meegahamulahena ..	4 0 3	15 ..	Road ..	0 0 22
7 ..	Bemmagawawala (water-hole) ..	0 1 8	16 ..	Footpath ..	0 0 2
9 ..	Road ..	0 0 2	17 ..	Oyagawahenyaya (reservation for Kuda-oya) ..	1 2 33
			72 1 23		

and bounded as follows : on the north by the village limit of Aswedduma, the village limit of Ihala Mawihena ; on the east by the village limit of Nebadawa ; on the south by part of Kuda-oya (the village limit of Tambarawa) ; on the west by part of Kuda-oya (the village limit of Huriwewa, the village limit of Ihala Maulla), the village limit of Aswedduma.

NOTE.—The following lots lying within the above boundaries are excluded from this notice, and their aggregate acreage of 29 acres 3 roods and 23 perches is not included in the acreage of 72 acres 1 rood and 23 perches given above :—

Preliminary plan 1,585.

Lot.	Name of Land.	Extent, A. R. P.	Lot.	Name of Land.	Extent, A. R. P.
A 5 ..	Ambagahamulawatta ..	1 2 34	A 14 ..	Otahenyaya ..	5 1 10
A 6 ..	Palugahakumburekamata ..	0 0 20			29 3 23
A 8 ..	Asweddumakumbura ..	21 3 37			
A 10 ..	Pahalapuraneppillewa ..	0 3 2			



Kurunegala Notice No. 6,177.

Notice under "The Waste Lands Ordinances of 1897, 1899, 1900, and 1903."

TAKE notice that unless within three months from February 2, 1917, the persons, if any, who claim any interest in the lands hereinafter mentioned or in any one or more of such lands or to some interest therein make claim in person or in writing to the said lands or any of them or to some interest therein to J. M. Davies, Esq., Special Officer appointed under section 28 of "The Waste Lands Ordinances of 1897, 1899, 1900, and 1903," at his office at Fort, Colombo :

Such Special Officer, in pursuance of the powers vested in him by the said Ordinances, will declare by writing under his hand that the said lands, or such of them as to which no claim has been made, are the property of the Crown.

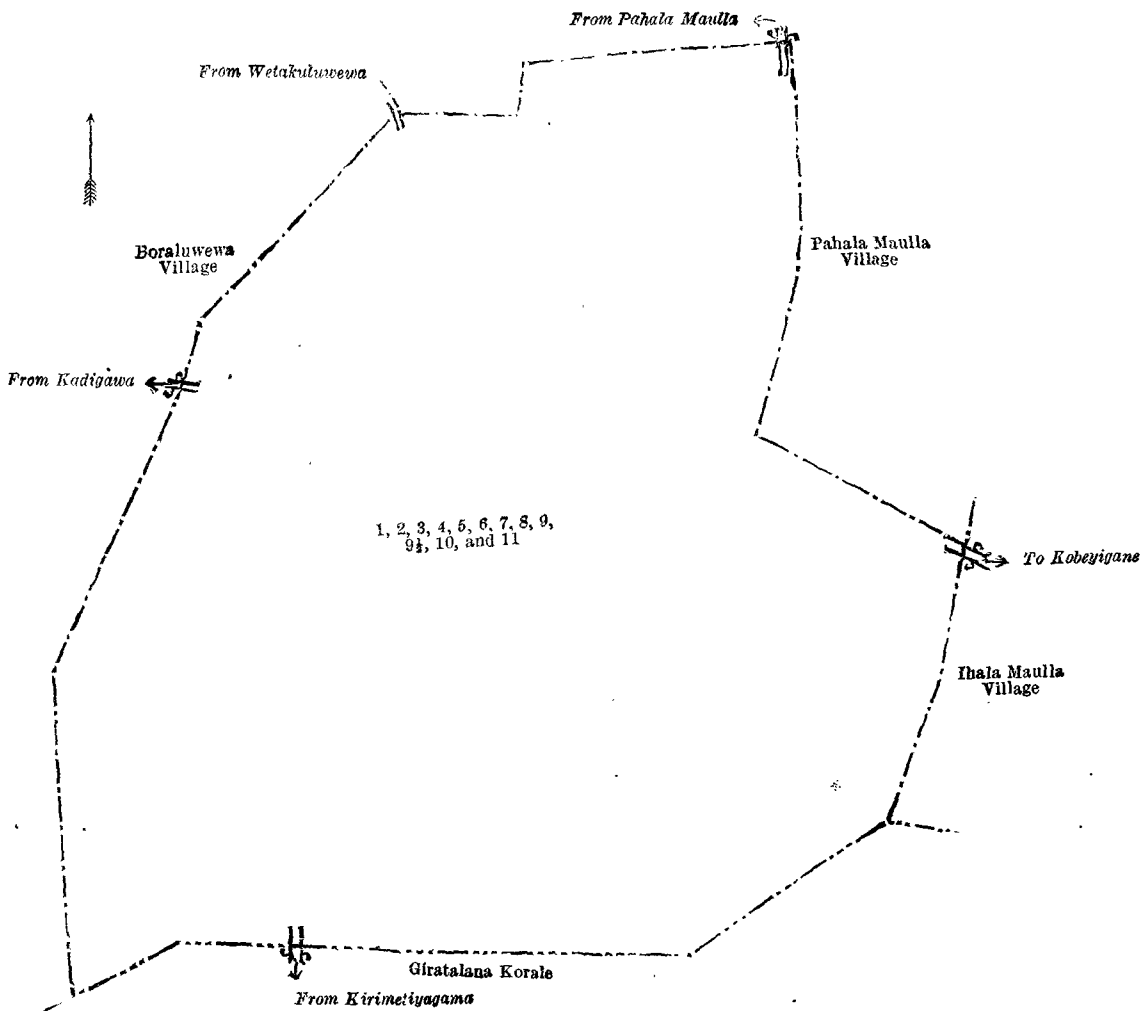
J. M. DAVIES,
Special Officer.

Description of the Lands referred to.

The following lots situated in the village of Galdeniyagama, in the Baladora korale of the Dewamedhi hatpattu of the Kurunegala District, in the North-Western Province, as described in the annexed diagram :—

Preliminary plan 1,600.					
Lot.	Name of Land.	Extent, A. R. P.	Lot.	Name of Land.	Extent, A. R. P.
1 ..	Kongahamullahenyaya	.. 6 0 38	8 ..	Godellahenyaya 25 3 36
2 ..	Road	.. 0 1 8	9 ..	Ihalawewa (tank) 1 3 36
3 ..	Siyambalaghamulla 5 1 32	9½ ..	Road	.. 0 3 21
4 ..	Pathahagawahena 14 1 31	10 ..	Mukalanagawahenyaya	.. 42 3 33
5 ..	Deketiwewa (tank) 1 1 13	11 ..	Galdeniyagamamukalana	.. 3 3 34
6 ..	Road	.. 0 2 2			
7 ..	Do.	.. 1 1 3			105 1 7

and bounded as follows : on the north by the village limit of Pahala Maulla (the road from Pahala Maulla) ; on the east by the village limit of Pahala Maulla, the village limit of Ihala Maulla ; on the south by the boundary of the Giratalana korale ; on the west by the village limit of Boraluwewa.



Kurunegala Notice No. 6,178.

Notice under "The Waste Lands Ordinances of 1897, 1899, 1900, and 1903."

TAKE notice that unless within three months from February 2, 1917, the persons, if any, who claim any interest in the lands hereinafter mentioned or in any one or more of such lands or to some interest therein make claim in person or in writing to the said lands or any of them or to some interest therein to J. M. Davies, Esq., Special Officer appointed under section 28 of "The Waste Lands Ordinances of 1897, 1899, 1900, and 1903," at his office at Fort, Colombo:

Such Special Officer, in pursuance of the powers vested in him by the said Ordinances, will declare by writing under his hand that the said lands, or such of them as to which no claim has been made, are the property of the Crown.

J. M. DAVIES,
Special Officer.

Description of the Lands referred to.

The following lots situated in the village of Beliwewa, in the Baladora korale of the Dewamedhi hatpattu of the Kurunegala District, in the North-Western Province, as described in the annexed diagram:—

Preliminary plan 1,605.

Lot.	Name of Land.	Extent, A. R. P.	Lot.	Name of Land.	Extent, A. R. P.
1 ..	Kongahamulahena ..	9 2 21	50 ..	Road ..	0 0 6
2 ..	Kongahamulahenyaya ..	32 1 25	58 ..	Wewel-ebba (water-hole) ..	1 0 30
3 ..	Gansabhawa road ..	0 2 16	59 ..	Tibotukotuwahena ..	10 2 14
5 ..	Do. ..	0 3 7	60 ..	Rilakotuwehenaindakumburahena ..	19 3 37
11 ..	Minipitiya (cemetery) ..	0 1 25	61 ..	Kumbukgahakumburewala (water-hole) ..	1 1 6
12 ..	Road ..	0 0 12	63 ..	Yodabammahena (reservation for Kadukan-ela) ..	10 3 14
13 ..	Kongahamulahenyaya ..	46 2 33	64 ..	Kadukan-ela ..	4 0 8
14 ..	Gansabhawa road ..	0 1 15	65 ..	Kongahamullahenyaya (reservation for Kadukan-ela) ..	9 3 16
15 ..	Pinhena ..	3 1 10	66 ..	Weheragawahenyaya ..	118 3 38
23 ..	Gansabhawa road ..	0 2 26	69 ..	Road ..	0 2 2
23½ ..	Do. ..	2 3 25	73 ..	Do. ..	0 0 31
24 ..	Nugagahamulahenyaya ..	2 3 2	75 ..	Ihalawandanwewa (tank) ..	3 0 25
25 ..	Do. ..	27 1 25	76 ..	Wandanwattehenyaya ..	26 1 34
26 ..	Beliwewa tank ..	54 1 35			
29 ..	Water-hole ..	0 1 8			
34 ..	Puranawewa (abandoned tank) ..	2 0 26			
48 ..	Gansabhawa road ..	0 3 4			
					392 3 16

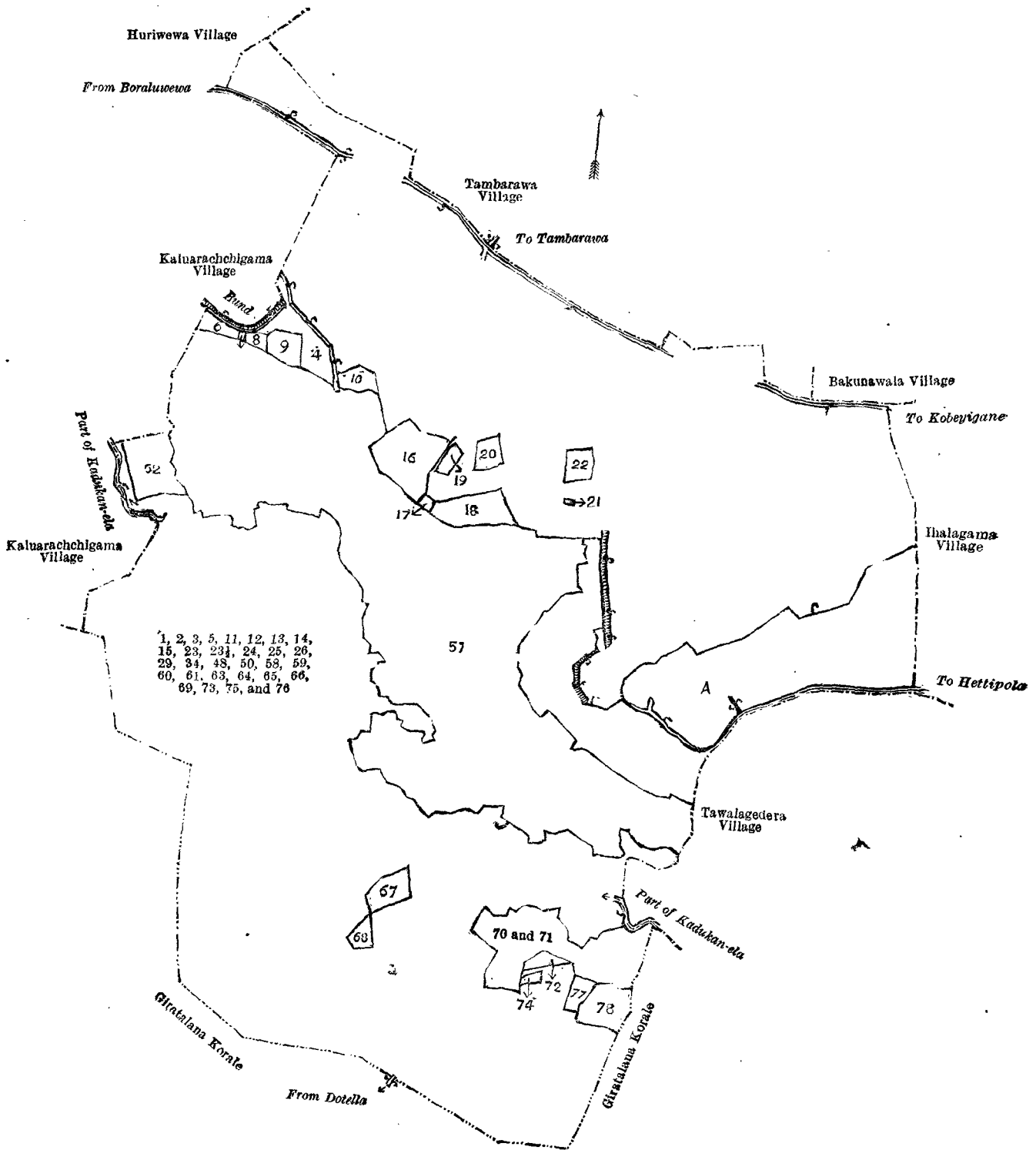
and bounded as follows: on the north by the village limit of Tambarawa, the village limit of Bakunawala; on the east by the village limit of Ihalagama, the village limit of Tawalagedara (part of Kadukan-ela), boundary limit of Giratalana korale; on the south by the boundary limit of Giratalana korale; on the west by the boundary limit of Giratalana korale, the village limit of Kaluarachchigama (part of Kadukan-ela), the village limit of Kaluarachchigama, a bund, the village limit of Kaluarachchigama, the village limit of Huriwewa.

NOTE.—The following lots lying within the above boundaries are excluded from this notice, and their aggregate acreage of 196 acres 2 roods and 28 perches is not included in the acreage of 392 acres 3 roods and 16 perches given above:—

Preliminary plan 1,605.

Lot.	Name of Land.	Extent, A. R. P.	Lot.	Name of Land.	Extent, A. R. P.
4 ..	Diulgahamulahena ..	2 3 24	A 30 ..	Meegahakotuwa ..	0 3 30
6 ..	Wellepillewa ..	0 2 11	A 31 ..	Meegahamulawatta ..	0 3 29
7 ..	Kamata (threshing-floor) ..	0 0 11	A 32 ..	Diulgahakumburapillewa ..	0 3 29
8 ..	Diulgahamulahena ..	0 1 19	A 33 ..	Siyambalagahamulawatta and Tal-gahamulawatta ..	3 3 31
9 ..	Diulgahamulawatta ..	1 0 33	A 35 ..	Siyambalagahamulahena ..	2 2 18
10 ..	Pinwatta ..	0 3 37	A 36 ..	Dunkotuwapillewa ..	0 3 16
16 ..	Kongahamulawatta ..	4 0 24	A 37 ..	Do. ..	0 0 23
17 ..	Helambagahamulapattiaha (water-hole) ..	0 0 33	A 38 ..	Dunkotuwepillewa ..	0 0 34
18 ..	Helambagahamulawatta ..	2 2 35	A 39 ..	Do. ..	0 1 36
19 ..	Kongahamulawatta ..	0 1 39	A 40 ..	Millagahamulawatta ..	2 0 17
20 ..	Do. ..	0 3 28	A 41 ..	Kahatagahamulawatta ..	2 0 8
21 ..	Kumbukgahamulahena ..	0 0 8	A 42 ..	Meegahamulahena ..	5 1 28
22 ..	Wewwanawatta ..	1 0 13	A 43 ..	Kongahamulahena ..	0 3 35
57 ..	Tibotukotuwakumbura ..	111 0 32	A 44 ..	Do. ..	1 3 8
62 ..	Yodabammekumburahena ..	3 2 3	A 45 ..	Do. ..	0 2 23
67 ..	Kongahamulawatta ..	1 1 22	A 46 ..	Gaswedimalgahamulawatta ..	3 3 35
68 ..	Wandanyayawatta ..	0 2 25	A 47 ..	Gaswedimalgahamulahena ..	6 3 27
70 ..	Ihalawandanwellekumbura; Pahalawandanwewa ..	10 0 9	A 49 ..	Meegahamulawatta ..	1 0 24
71 ..	Pahalawellekumburahena ..	0 1 6	A 51 ..	Daminagahamulahena ..	1 1 38
72 ..	Pahalawellepillewa ..	0 2 13	A 52 ..	Daminagahawatta ..	1 3 29
74 ..	Meegahamulawatta ..	0 0 39	A 53 ..	Daminagahamulawatta ..	0 0 8
77 ..	Wandanwatta ..	0 3 10	A 54 ..	Tibotukotuwawattehena ..	1 3 0
78 ..	Do. ..	2 1 5	A 55 ..	Tibotukotuwawatta ..	3 2 14
A 27 ..	Wewpaulawatta ..	0 3 21	A 56 ..	Dangahamulawatta ..	1 0 29
A 28 ..	Meegahamulawatta ..	2 3 39			
					196 2 28

[For Diagram see page 124.]



Surveyor-General's Office,
Colombo, March 15, 1916.

Scale of 16 Chains to an Inch.

G. K. THORNHILL,
for Surveyor-General.

Kurunegala S. O. 27—1917.

Kurunegala Notice No. 6,179.

Notice under "The Waste Lands Ordinances of 1897, 1899, 1900, and 1903."

TAKE notice that unless within three months from February 2, 1917, the persons, if any, who claim any interest in the lands hereinafter mentioned or in any one or more of such lands or to some interest therein make claim in person or in writing to the said lands or any of them or to some interest therein to J. M. Davies, Esq., Special Officer appointed under section 28 of "The Waste Lands Ordinances of 1897, 1899, 1900, and 1903," at his office at Fort, Colombo :

Such Special Officer, in pursuance of the powers vested in him by the said Ordinances, will declare by writing under his hand that the said lands, or such of them as to which no claim has been made, are the property of the Crown.

J. M. DAVIES,
Special Officer.

Description of the Lands referred to.

The following lots situated in the village of Tambarawa, in the Baladora korale of the Dewamedi hatpattu of the Kurunegala District, in the North-Western Province, as described in the annexed diagram :—

Preliminary plan 1,604.

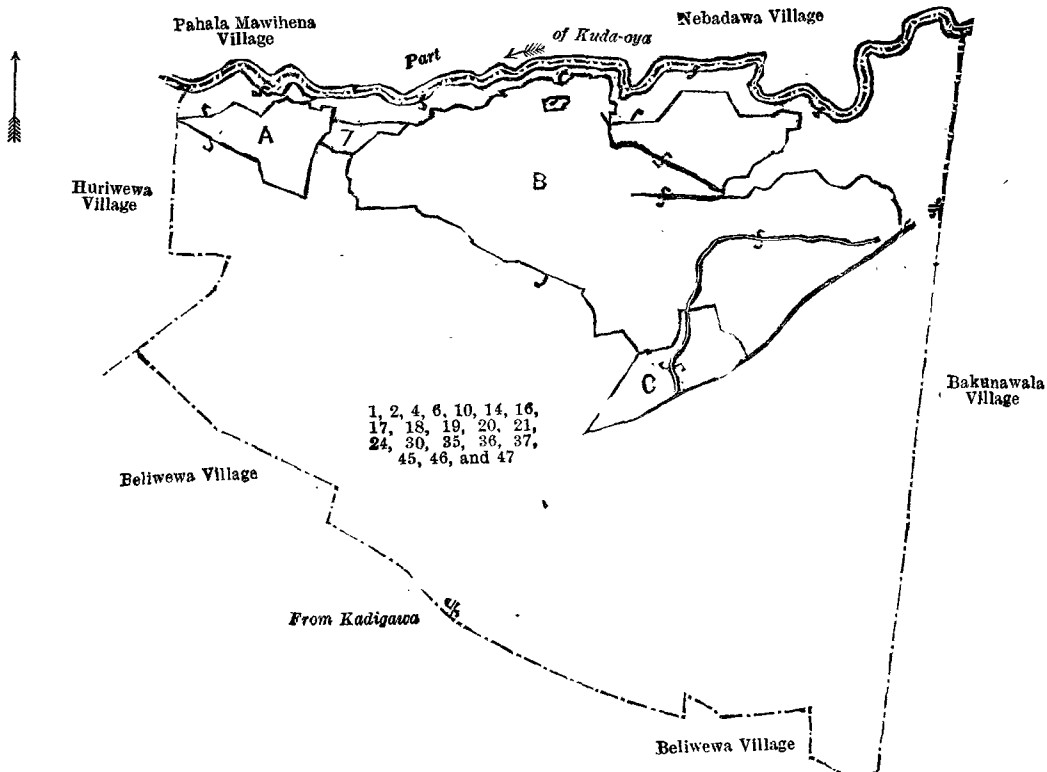
Lot.	Name of Land.	Extent, A. R. P.	Lot.	Name of Land.	Extent, A. R. P.
1 ..	Part of Kuda-oya (river)	3 0 18	20 ..	Kongahamulahena ..	0 0 31
2 ..	Baranpolahena, Siyambalagahahena (reservation for Kuda-oya)	14 2 38	21 ..	Footpath ..	0 0 29
4 ..	Footpath ..	0 0 13	24 ..	Ela (stream) ..	0 1 4
6 ..	Do. ..	0 0 4	30 ..	Do. ..	0 0 10
10 ..	Siyambalagahamulawala (water-hole)	0 0 32	35 ..	Footpath (road) ..	0 0 30
14 ..	Ela (stream) ..	0 0 22	36 ..	Kongahamulahlenayaya	87 0 10
16 ..	Kumbukgahamulahena, Ehatugahamulahena ..	6 1 22	37 ..	Cart track (road) ..	0 0 27
17 ..	Tambarawa (ebba) ..	3 0 19	45 ..	Tambarawawewa (tank)	12 3 26
18 ..	Ebbagawahena ..	0 0 2	46 ..	Dangahamulahlenyaya	85 1 11
19 ..	Do. ..	0 0 2	47 ..	Gansabhawa road ..	0 1 39
					<hr/> 214 2 29

and bounded as follows : on the north by the village limit of Pahalamawihena (a part of Kuda-oya), the village limit of Nebadawa (a part of Kuda-oya) ; on the east by the village limit of Bakunawala ; on the south by the village limit of Beliwewa ; on the west by the village limit of Beliwewa, the village limit of Huriwewa.

NOTE.—The following lots lying within the above boundaries are excluded from this notice, and their aggregate acreage of 70 acres 1 rood and 32 perches is not included in the acreage of 214 acres 2 roods and 29 perches given above :—

Preliminary plan 1,604.

Lot.	Name of Land.	Extent, A. R. P.	Lot.	Name of Land.	Extent, A. R. P.
A 3 ..	Kongahahena ..	1 3 34	B 29 ..	Lunuwaranagahakumbura	19 2 10
A 5 ..	Baranpolakumbura ..	3 0 12	B 31 ..	Ebbamedakumbura	1 1 24
7 ..	Baranpolahena ..	0 3 28	B 32 ..	Helambagahamulahena	1 1 18
B 8 ..	Pahalakumbura, Siyambalakumbura	18 3 37	B 33 ..	Helambagahamulakamata	0 0 10
B 9 ..	Kadurugahamulakamata	0 0 23	B 34 ..	Maragahamulapillewa	1 1 1
B 11 ..	Siyambalagahahena	0 2 7	C 38 ..	Habahena ..	2 2 38
B 12 ..	Do. ..	0 0 1	C 39 ..	Meegahamulawatta	0 0 8
B 13 ..	Egodagodahena ..	2 1 29	C 40 ..	Meegahamulahena ..	0 0 26
B 15 ..	Egodagodakumbura	3 3 21	C 41 ..	Ambagahamulawatta	1 2 33
B 22 ..	Kongahamulahena ..	8 1 35	C 42 ..	Meegahamulawatta..	0 0 31
B 23 ..	Asweddamakamata	0 0 9	C 43 ..	Meegahamulawatta..	0 2 36
B 25 ..	Meegahamulakamata	0 0 8	C 44 ..	Habahena ..	0 0 25
B 26 ..	Aswedumakamata ..	0 0 8			
B 27 ..	Linda (well) ..	0 0 4			
B 28 ..	Meegahamulahena ..	0 1 36			<hr/> 70 1 32



Surveyor-General's Office,
Colombo, March 1, 1916.

Scale of 16 Chains to an Inch.

G. K. THORNHILL,
for Surveyor-General.

Kurunegala Notice No. 6,180.

Notice under "The Waste Lands Ordinances of 1897, 1899, 1900, and 1903."

TAKE notice that unless within three months from February 2, 1917, the persons, if any, who claim any interest in the lands hereinafter mentioned or in any one or more of such lands or to some interest therein make claim in person or in writing to the said lands or any of them or to some interest therein to J. M. Davies, Esq., Special Officer appointed under section 28 of "The Waste Lands Ordinances of 1897, 1899, 1900, and 1903," at his office at Fort, Colombo :

Such Special Officer, in pursuance of the powers vested in him by the said Ordinances, will declare by writing under his hand that the said lands, or such of them as to which no claim has been made, are the property to the Crown.

J. M. DAVIES,
Special Officer.

Description of the Lands referred to.

The following lots situated in the village of Kaluarachchigama, in the Baladora korale of the Dewameddi hatpattu of the Kurunegala District, in the North-Western Province, as described in the annexed diagram :—

Preliminary plan 1,602.

Lot.	Name of Land.	Extent, A. R. P.	Lot.	Name of Land.	Extent, A. R. P.
1 ..	Wewaimaththehena 40 0 33	16 ..	Ela 0 0 6
2 ..	Road 0 3 22	17 ..	Elapaulahena (reservation for Kadu-kan-ela) 1 2 26
3 ..	Wewaimaththehena 21 2 5	18 ..	Karambawellandehena 20 2 4
5 ..	Kaluarachchigamawewa (tank) 8 3 10	19 ..	Ela 0 1 29
13 ..	Welepillewa (reservation for ela) 1 3 3	20 ..	Kotukapuhena 2 0 3
14 ..	Kadukan-ela 0 3 9			
15 ..	Kotukapuhena (reservation for Kadu-kan-ela) 1 0 33			99 3 23

and bounded as follows : on the north by the village limit of Ihalamaulla, the road from Ihalamaulla to Beliwewa, the village limit of Ihalamaulla, the village limit of Huriwewa, the village limit of Beliwewa ; on the east by the village limit of Beliwewa, the road from Beliwewa to Ihalamaulla, the village limit of Beliwewa ; on the south by the village limit of Beliwewa, the village limit of Beliwewa (part of Kadukan-ela), the village limit of Beliwewa, the boundary of Giratalana korale ; on the west by the boundary of Giratalana korale.

NOTE.—The following lots lying within the above boundaries are excluded from this notice, and their aggregate acreage of 29 acres and 38 perches is not included in the acreage of 99 acres 3 roods and 23 perches given above.

Preliminary plan 1,602.

Lot.	Name of Land.	Extent, A. R. P.	Lot.	Name of Land.	Extent, A. R. P.
4 ..	Wewaimaththewatta 0 0 28	A 10 ..	Helambagahamulawatta 0 0 32
A 6 ..	Siyambalagahapillewa 2 0 27	A 11 ..	Gansooriyagahamulakumbura and Wettaliyaddekumbura 23 2 11
A 7 ..	Meegahamulawatta 0 0 35	A 12 ..	Welepillewa 1 3 31
A 8 ..	Bakmigahamulawatta 0 3 2			
A 9 ..	Bakmigahamulawatta <i>alias</i> Meegahamulawatta 0 0 32			29 0 38

[For Diagram see page 127.]

Kurunegala Notice No. 6,181.

Notice under "The Waste Lands Ordinances of 1897, 1899, 1900, and 1903."

TAKE notice that unless within three months from February 2, 1917, the persons, if any, who claim any interest in the lands hereinafter mentioned or in any one or more of such lands or to some interest therein make claim in person or in writing to the said lands or any of them or to some interest therein to J. M. Davies, Esq., Special Officer appointed under section 28 of "The Waste Lands Ordinances of 1897, 1899, 1900, and 1903," at his office at Fort, Colombo :

Such Special Officer, in pursuance of the powers vested in him by the said Ordinances, will declare by writing under his hand that the said lands, or such of them as to which no claim has been made, are the property of the Crown.

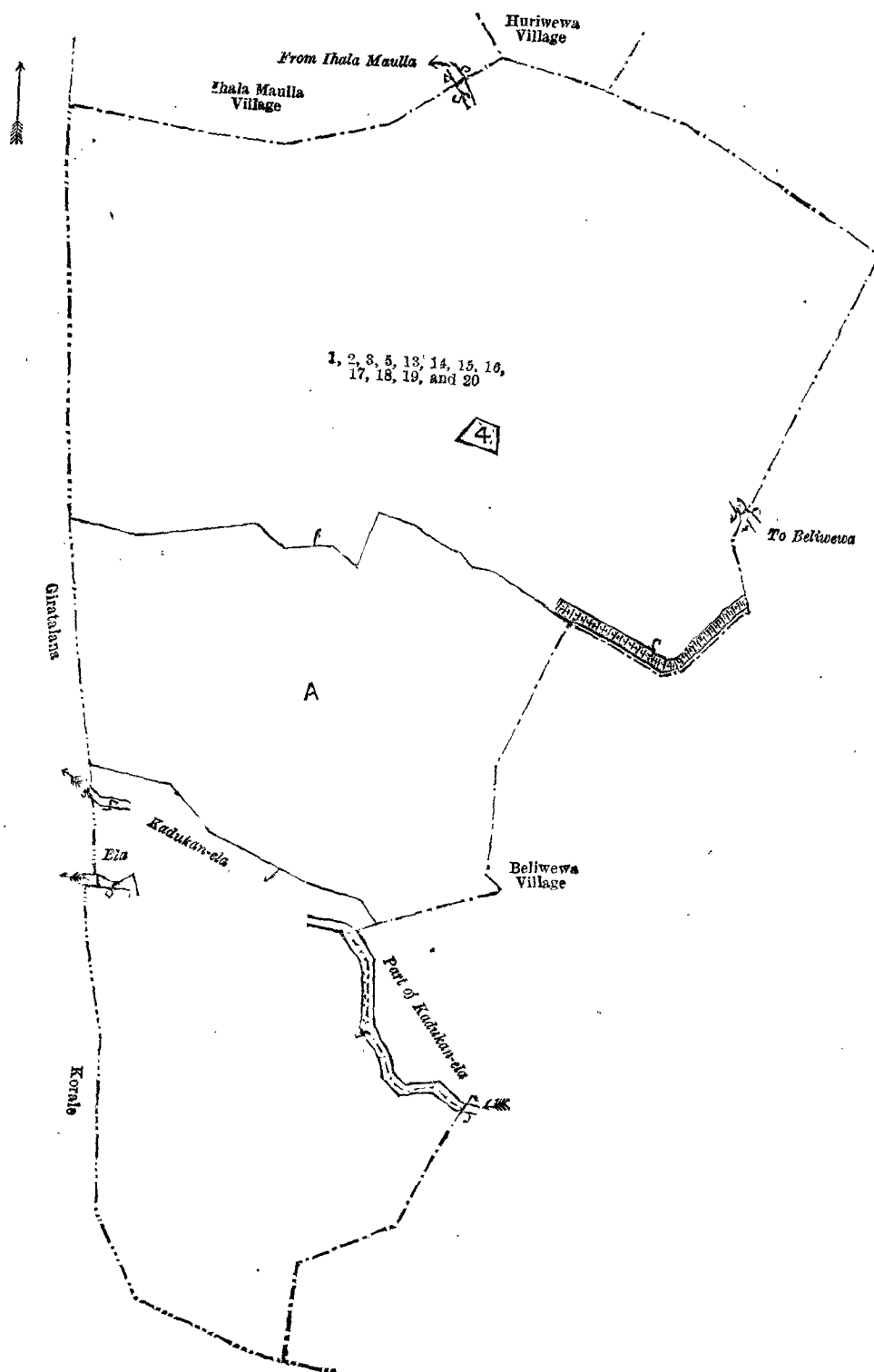
J. M. DAVIES,
Special Officer.

Description of the Lands referred to.

The following lots situated in the village of Aluwewa, in the Baladora korale, of the Dewameddi hatpattu of the Kurunegala District, in the North-Western Province, as described in the annexed diagram :—

Preliminary plan 1,587.

Lot.	Name of Land.	Extent, A. R. P.	Lot.	Name of Land.	Extent, A. R. P.
1 ..	Wewagawahenyaya 34 0 13	6 ..	Footpath 0 0 16
2 ..	Nakelemukalana 6 3 32	7 ..	Dikdeniyemukalana 2 1 20
3 ..	Do. 1 0 12			
4 ..	Do. 2 0 24			52 0 23
5 ..	Nakelemukanagawahenyaya 5 1 26			



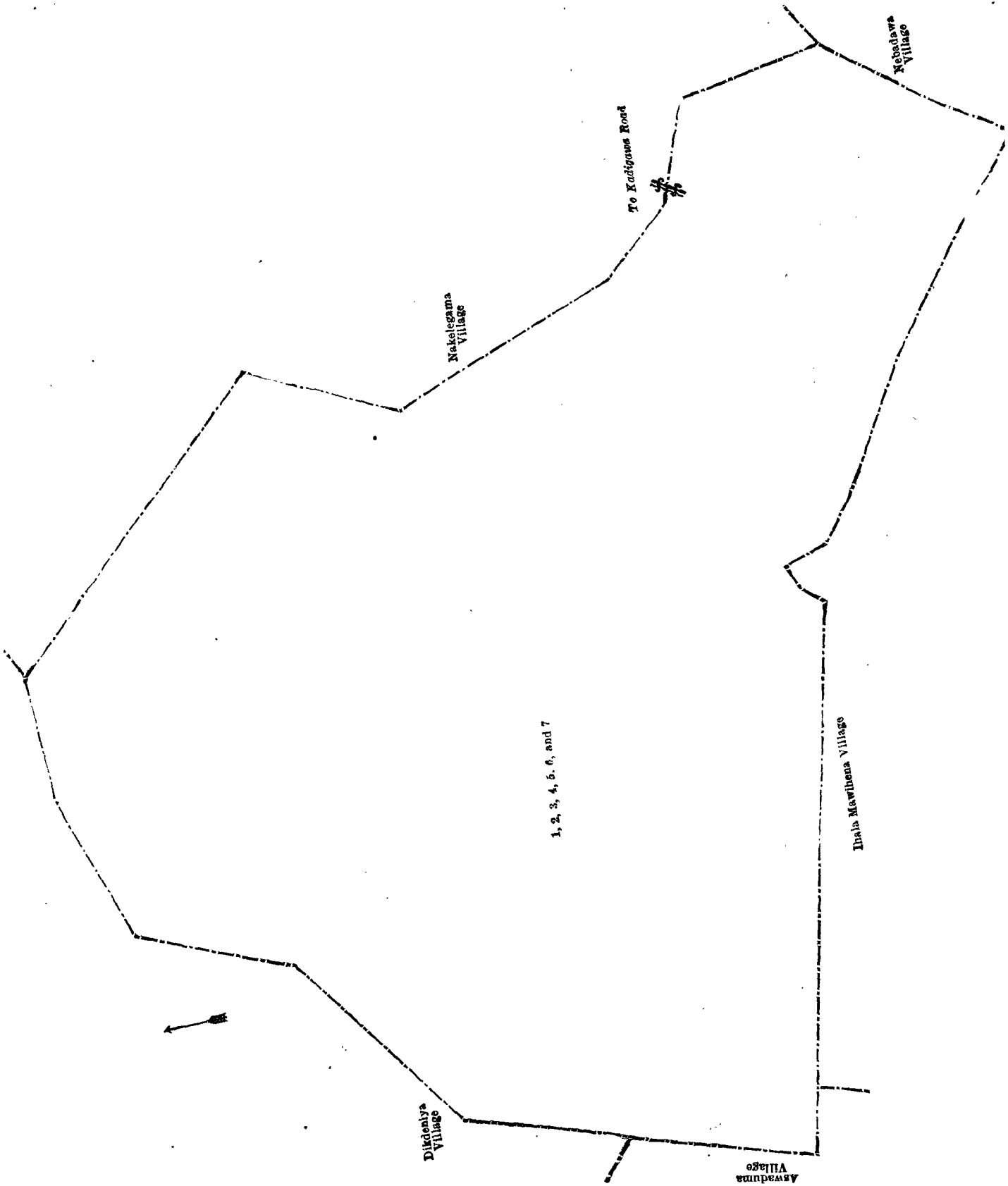
Surveyor-General's Office,
Colombo, March, 14, 1916.

Scale of 8 Chains to an Inch.

Kurunegala S. O. 29—1917.

G. K. THORNHILL,
for Surveyor-General.

and bounded as follows: on the north by the village limit of Dikdeniya, the village limit of Nakelegama; on the east by the village limit of Nakelegama, a road to Kadigawa road, village limit of Nebadawa; on the south by the village limit of Nebadawa, the village limit of Ihala Mawihena, the village limit of Aswaduma; on the west by the village limit of Aswaduma, the village limit of Dikdeniya.



Surveyor-General's Office,
Colombo, November 9, 1916.

Scale of 4 Chains to an Inch.
Kurunegala S. O. 30—1917.

G. K. THORNHILL,
for Surveyor-General.

Kurunegala Notice No. 6,182.

Notice under "The Waste Lands Ordinances of 1897, 1899, 1900, and 1903."

TAKE notice that unless within three months from February 2, 1917, the persons, if any, who claim any interest in the lands hereinafter mentioned or in any one or more of such lands or to some interest therein make claim in person or in writing to the said lands or any of them or to some interest therein to J. M. Davies, Esq., Special Officer appointed under section 28 of "The Waste Lands Ordinances of 1897, 1899, 1900, and 1903," at his office at Fort, Colombo :

Such Special Officer, in pursuance of the powers vested in him by the said Ordinances, will declare by writing under his hand that the said lands, or such of them as to which no claim has been made, are the property of the Crown.

J. M. DAVIES,
Special Officer.

Description of the Lands referred to.

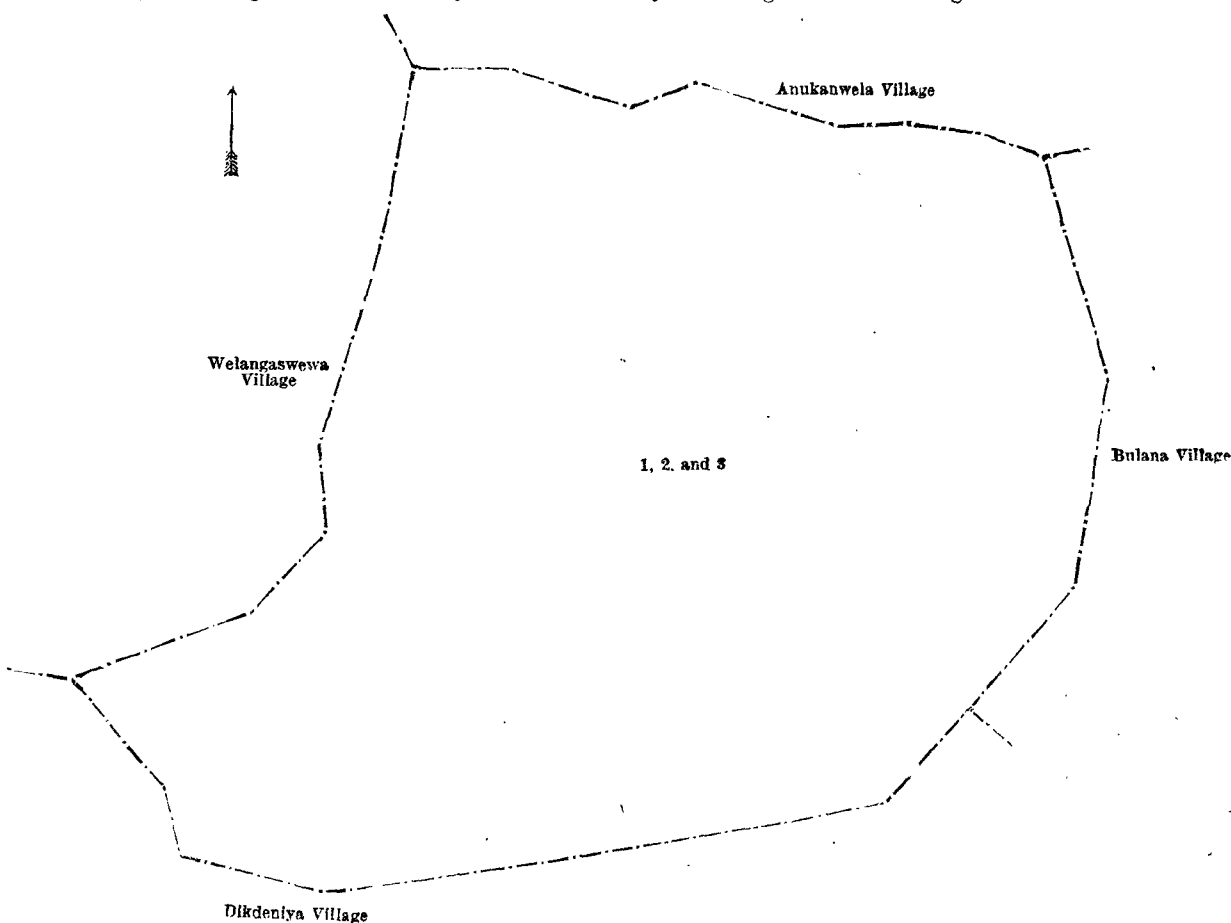
The following lots situated in the village of Udawewa, in the Baladora korale of the Dewamedhi hatpattu of the Kurunegala District, in the North-Western Province, as described in the annexed diagram :—

Preliminary plan 1,557.

Lot.	Name of Land.	Extent, A. R. P.
1 ..	Wewagahahenyaya ..	68 0 35
2 ..	Udawewa (abandoned tank) ..	1 1 26
3 ..	Udawewamukalana ..	32 2 19

102 1 0

and bounded as follows : on the north by the village limit of Anukanwela ; on the east by the village limit of Bulana ; on the south by the village limit of Dikdeniya ; on the west by the village limit of Welangaswewa.



Surveyor-General's Office,
Colombo, November 25, 1916.

Scale of 8 Chains to an Inch.

G. K. THORNHILL,
for Surveyor-General.

Kurunegala S. O. 31—1917.

Kurunegala Notice No. 6,183.**Notice under "The Waste Lands Ordinances of 1897, 1899, 1900, and 1903."**

TAKE notice that unless within three months from February 2, 1917, the persons, if any, who claim any interest in the lands hereinafter mentioned or in any one or more of such lands or to some interest therein make claim in person or in writing to the said lands or any of them or to some interest therein to J. M. Davies, Esq., Special Officer appointed under section 28 of "The Waste Lands Ordinances of 1897, 1899, 1900, and 1903," at his office at Fort, Colombo :

Such Special Officer, in pursuance of the powers vested in him by the said Ordinances, will declare by writing under his hand that the said lands, or such of them as to which no claim has been made, are the property of the Crown.

J. M. DAVIES,
Special Officer.

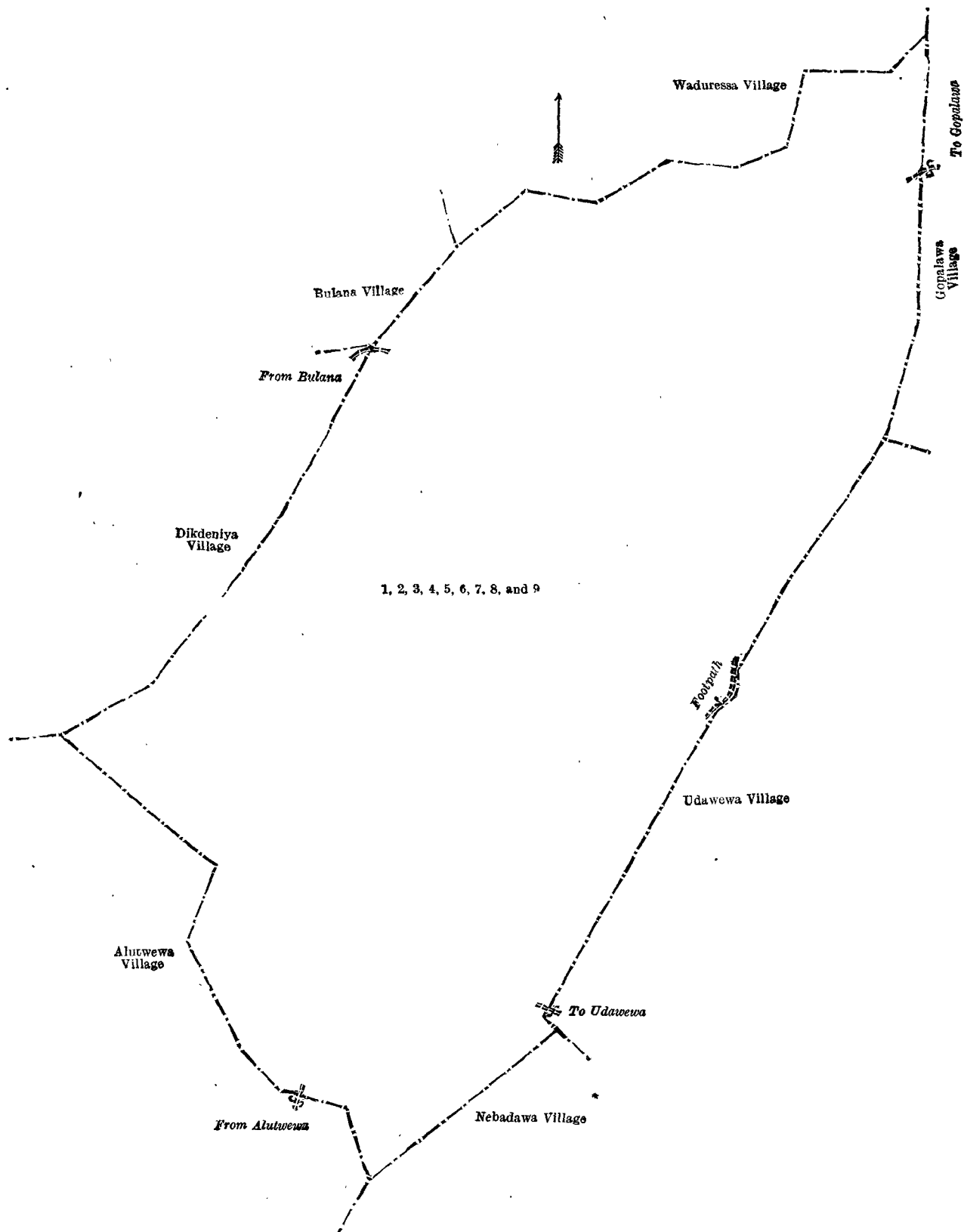
Description of the Lands referred to.

The following lots situated in the village of Nakelegama, in the Baladora korale of the Dewamedhi hatpattu of the Kurunegala District, in the North-Western Province, as described in the annexed diagram :—

Preliminary plan 1,583.

Lot.	Name of Land.	Extent, A. R. P.	Lot.	Name of Land.	Extent, A. R. P.
1 ..	Namukalana ..	17 0 29	7 ..	Namukalana ..	19 3 2
2 ..	Footpath ..	1 0 20	8 ..	Do. ..	4 1 19
3 ..	Namukalana ..	87 3 31	9 ..	Do. ..	7 2 21
4 ..	Ela ..	0 0 28			
5 ..	Namukalana ..	3 2 8			
6 ..	Do. ..	1 2 19			
					143 1 17

and bounded as follows : on the north by the village limit of Waduressa ; on the east by the village limit of Gopalawa, the road from Gopalawa to Bulana, the village limit of Gopalawa, the village limit of Udawewa, a footpath, the village limit of Udawewa ; the road from Udawewa to Alutwewa ; on the south by the village limit of Nebadawa, the road from Alutwewa to Udawewa, the village limit of Alutwewa ; on the west by the village limit of Dikdeniya, the road from Bulana to Gopalawa, the village limit of Bulana.



Surveyor-General's Office,
Colombo; November 28, 1916.

Scale of 8 Chains to an Inch.
Kurunegala S. O. 32—1917.

G. K. THORNHILL,
for Surveyor-General.

Kurunegala Notice No. 6,184.

Notice under "The Waste Lands Ordinances of 1897, 1899, 1900, and 1903."

TAKE notice that unless within three months from February 2, 1917, the persons, if any, who claim any interest in the lands hereinafter mentioned or in any one or more of such lands or to some interest therein make claim in person or in writing to the said lands or any of them or to some interest therein to J. M. Davies, Esq., Special Officer appointed under section 28 of "The Waste Lands Ordinances of 1897, 1899, 1900, and 1903," at his office at Fort, Colombo :

Such Special Officer, in pursuance of the powers vested in him by the said Ordinances, will declare by writing under his hand that the said lands, or such of them as to which no claim has been made, are the property of the Crown.

J. M. DAVIES,
Special Officer.

Description of the Lands referred to.

The following lots situated in the village of Udawewagama, in the Baladora korale of the Dewamedhi hatpattu of the Kurunegla District in the North-Western Province, as described in the annexed diagram:—

Preliminary plan 1,582.

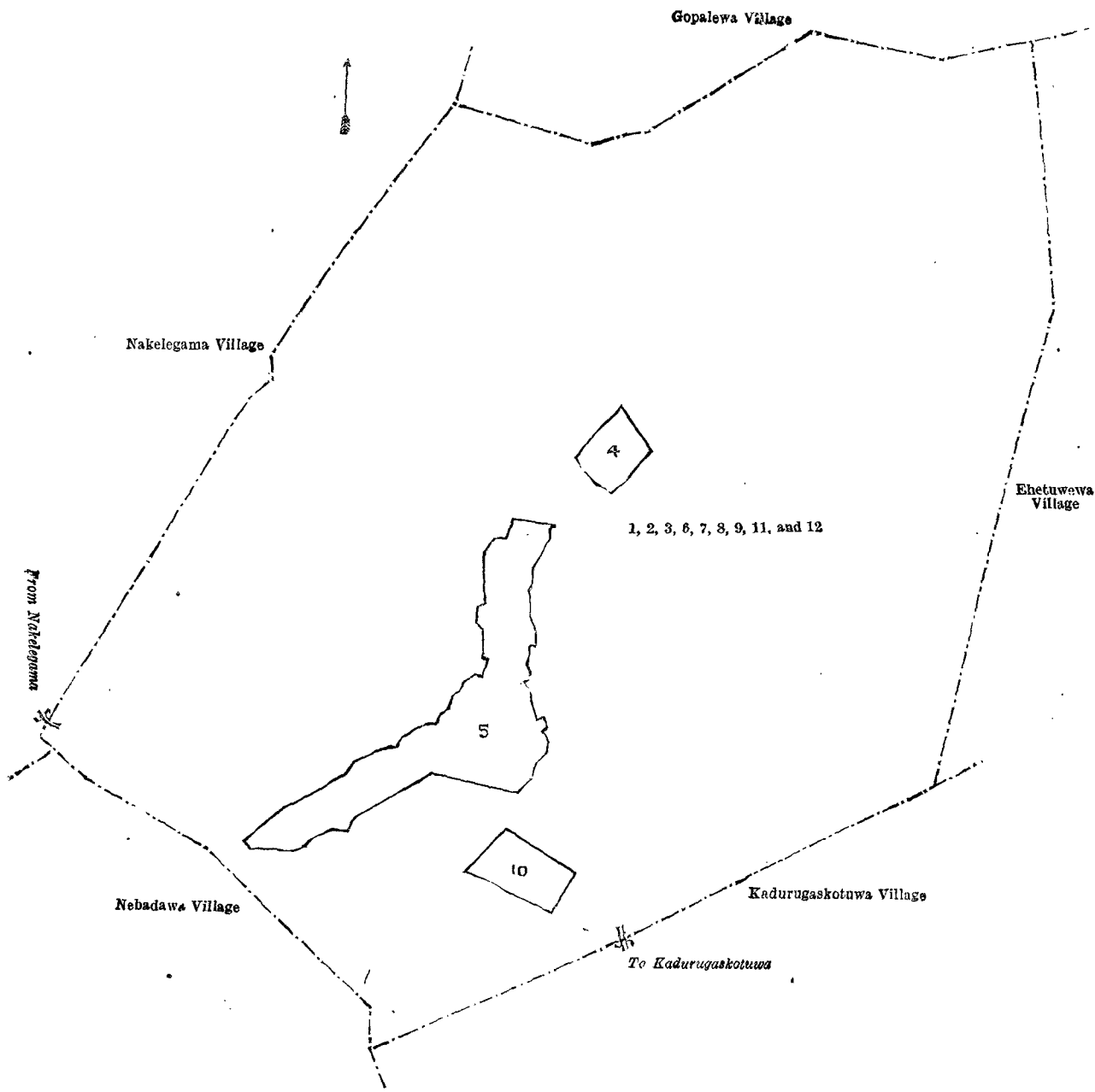
Lot.	Name of Land.	Extent, A. R. P.	Lot.	Name of Land.	Extent, A. R. P.
1	Nakelemukalana 66 1 16	9	Udawewahenyaya	.. 12 2 10
2	Udawewa (tank) 6 1 23	11	Footpath 0 0 14
3	Udawewahenyaya	.. 50 0 39	12	Siyambalagahapatha (pond)	.. 0 1 34
6	Udawewakele 10 1 9			
7	Footpath 0 0 18			
8	Nakelemukalana	.. 1 1 24			
					147 3 27

and bounded as follows: on the north by the village limit of Gopalewa; on the east by the village limit of Ehatuwewa; on the south by the village limit of Kadurugaskotuwa, the village limit of Nebadawa; on the west by the village limit of Nakelegama.

NOTE.—The following lots lying within the above mentioned boundaries are excluded from this notice, and their aggregate acreage of 8 acres and 1 perch is not included in the acreage of 147 acres 3 roods and 27 perches given above.

Preliminary plan 1,582.

Lot.	Name of Land.	Extent, A. R. P.
4	Wewapaulawela	.. 0 3 15
5	Udawewawelyaya	.. 6 0 14
10	Kosgahawatta	.. 1 0 12
		8 0 1



Kurunegala Notice No. 6,185.

Notice under "The Waste Lands Ordinances of 1897, 1899, 1900, and 1903."

TAKE notice that unless within three months from February 2, 1917, the persons, if any, who claim any interest in the lands hereinafter mentioned or in any one or more of such lands or to some interest therein make claim in person or in writing to the said lands or any of them or to some interest therein to J. M. Davies, Esq., Special Officer appointed under section 28 of "The Waste Lands Ordinances of 1897, 1899, 1900, and 1903," at his office at Fort, Colombo :

Such Special Officer, in pursuance of the powers vested in him by the said Ordinances, will declare by writing under his hand that the said lands, or such of them as to which no claim has been made, are the property of the Crown.

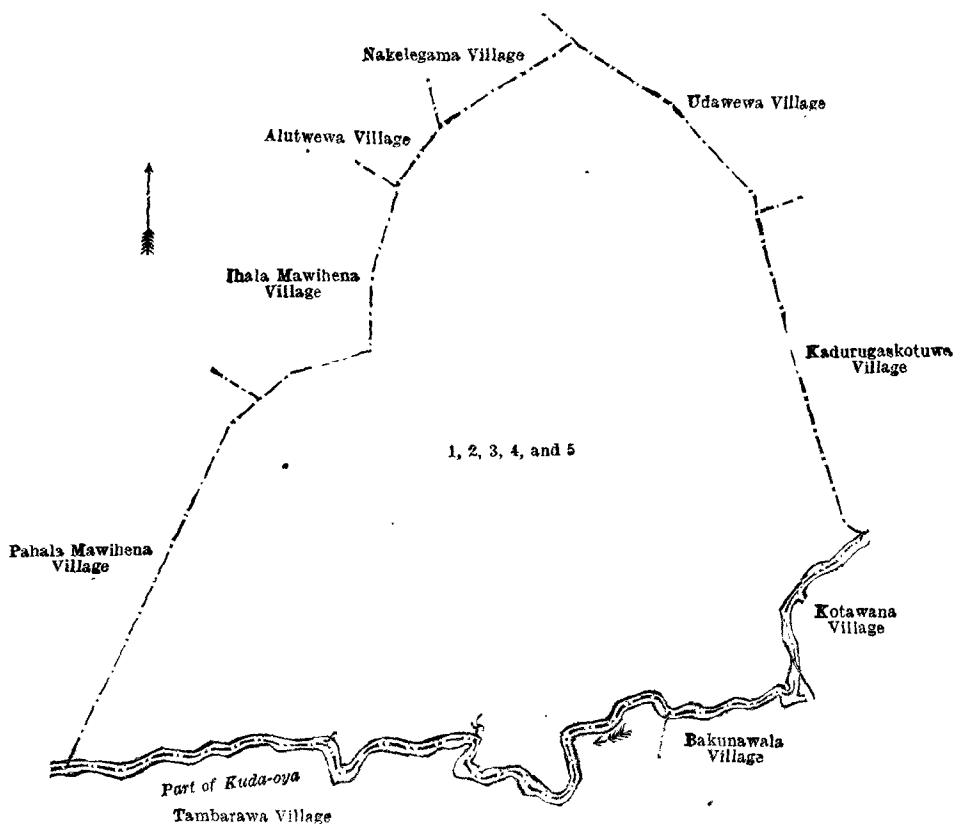
J. M. DAVIES,
Special Officer.

Description of the Lands referred to.

The following lots situated in the village of Nebadawa, in the Baladora korale of the Dewamedhi hatpattu of the Kurunegala District, in the North-Western Province, as described in the annexed diagram :—

		Preliminary plan 1,584.			Extent, A. R. P.		
Lot.	Name of Land.						
1 ..	Nabadawemukalana	6	3 24
2 ..	Nabadawewewa (abandoned tank)	10	2 2
3 ..	Kumbukgahamulahenyaya	197	0 38
4 ..	Kongahamulahenyaya (reservation for oya)	20	2 34
5 ..	Part of Kuda-oya (stream)	2	3 38
					238 1 16		

and bounded as follows : on the north by the village limit of Nakelegama, the village limit of Udawewa ; on the east by the village limit of Udawewa, the village limit of Kadurugaskotuwa, part of Kuda-oya (the village limit of Kotawana) ; on the south by part of Kuda-oya ; the village limit of Bakunawala, the village limit of Tambarawa ; on the west by the village limit of Pahala Mawihena, the village limit of Ihala Mawihena, the village limit of Alutwewa.



Surveyor-General's Office,
Colombo, December 1, 1916.

Scale of 16 Chains to an Inch.
Kurunegala S. O. 34—1917.

G. K. THORNHILL,
for Surveyor-General.

Kurunegala Notice No. 6,186.

Notice under "The Waste Lands Ordinances of 1897, 1899, 1900, and 1903."

TAKE notice that unless within three months from February 2, 1917, the persons, if any, who claim any interest in the lands hereinafter mentioned or in any one or more of such lands or to some interest therein make claim in person or in writing to the said lands or any of them or to some interest therein to J. M. Davies, Esq., Special Officer appointed under section 28 of "The Waste Lands Ordinances of 1897, 1899, 1900, and 1903," at his office at Fort, Colombo :

Such Special Officer, in pursuance of the powers vested in him by the said Ordinances, will declare by writing under his hand that the said lands, or such of them as to which no claim has been made, are the property of the Crown.

J. M. DAVIES,
Special Officer.

Description of the Lands referred to.

The following lots situated in the village of Ihalagama, in the Baladora korale of the Dewamedi hatpattu of the Kurunegala District, in the North-Western Province, as described in the annexed diagram :—

Preliminary plan 1,609.

Lot.	Name of Land.	Extent, A. R. P.	Lot.	Name of Land.	Extent, A. R. P.
1	Gansabhawa road	3 0 7	12	Footpath	0 0 21
2	Nugagahamulahenyaya	22 0 28	13	Ihalagamahenyaya	143 2 28
3	Beliwewewa (tank)	2 0 11	14	Tuththiriwewa (abandoned tank and bund)	1 1 1
6	Gaswedumgahamulahenyaya	11 2 30	15	Burial ground	0 1 12
7	Cart track (reservation 20 links)	0 0 21	16	Cart track	0 0 11
7½	Gansabhawa road	1 1 2			
8	Ihalagamahenyaya	27 1 13			
10	Footpath	0 0 17			223 2 30
11	Ihalagamawewa (tank and bund)	10 1 28			

and bounded as follows : on the north by the road from Kadigawa to Kobeyigama (the village limit of Bakunawala, the village limit of Henegedara, the village limit of Alahenegama) ; on the east by the village limit of Alahenegama, the village limit of Dalupotagama ; on the south by the village limit of Migaswewa, the village limit of Dangallagama, the village limit of Tawalagedaragama ; on the west by the village limit of Beliwewa.

NOTE.—The following lots lying within the above boundaries are excluded from this notice, and their acreage of 7 acres and 19 perches, is not included in the acreage of 223 acres 2 roods and 30 perches given above :—

Preliminary plan 1,609.

Lot.	Name of Land.	Extent, A. R. P.
A 4	Bogahakumbura	4 3 28
A 5	Timbirigahamulakamata	0 0 18
A 9	Gaswedumgahamulakumbura	2 0 13
		7 0 19

[For Diagram see page 134.]

FINAL ORDERS.**Matale S. O. No. 3.****Order under Section 2 of "The Waste Lands Ordinances of 1897, 1899, 1900, and 1903," declaring Land to be Crown Property.**

In the matter of the land commonly called and known as Hagalamukalana, Pahalayayemukalana, &c., situate in the Gangala Udasiya pattu of the Matale East division of the Matale District, in the Central Province, and of "The Waste Lands Ordinances of 1897, 1899, 1900, and 1903."

THE notice required by section 1 of "The Waste Lands Ordinances of 1897, 1899, 1900, and 1903;" having been duly published in manner prescribed by that section in respect of the above-named land (*vide* Notice No. 5,959), and no claim having been made to the said land or to any interest therein within the period of three months from the date specified in the said notice, I, John Murray Davies, Special Officer appointed under section 28 of the said Ordinances, under and by virtue of the powers vested in me in that behalf by section 2 of the said Ordinances, do hereby, on this 19th day of December, 1916, order and declare that the said land, as more fully described herein below, situate in the Gangala Udasiya pattu of the Matale East division of the Matale District, in the Central Province, and shown as lot 2 in topo preliminary plan 3 and in the annexed diagram, and containing in extent 12,606 acres and 26 perches, is the property of the Crown.

Description of the Land referred to.

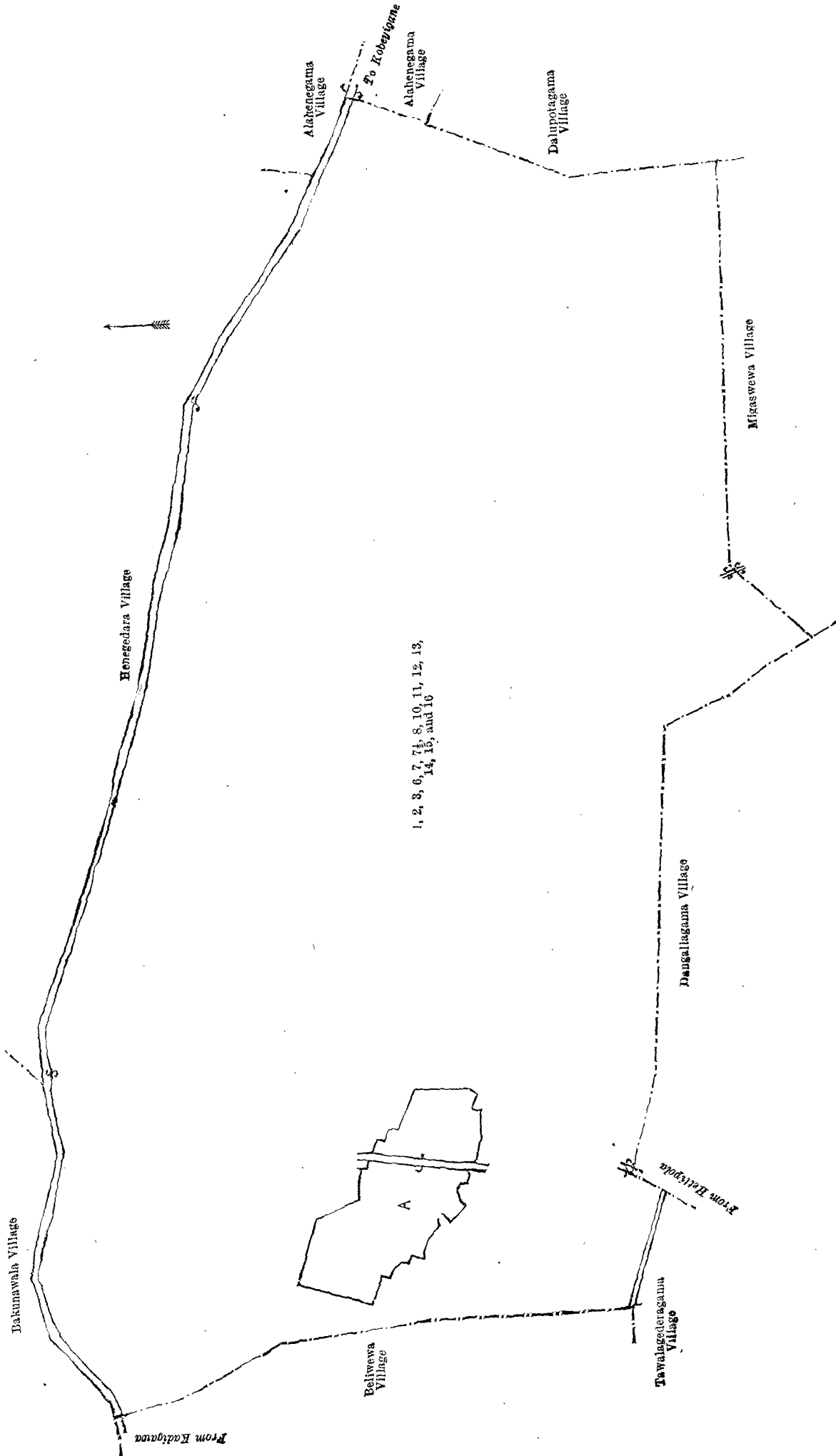
The land commonly called or known as Hagalamukalana, Pahalayayemukalana, Kumbukarawemukalana, Kiriwanhinnemukalana, Inginigaselemukalana, Kotapitiyaoyamukalana, situated in the Gangala Udasiya pattu of Matale East division of the Matale District, in the Central Province, containing in extent 12,606 acres and 26 perches, shown as lot 2 in topo preliminary plan 3 and in the annexed diagram ; and bounded as follows : on the north by the Aththanakadawala-o-ya, the Kumbukgolla-o-ya ; on the east by the Amban-ganga ; on the south by the Heerati-o-ya ; on the west by the Yodi-ela.

[For Diagram see page 135.]

Matale S. O. No. 4.**Order under Section 2 of "The Waste Lands Ordinances of 1897, 1899, 1900, and 1903," declaring Land to be Crown Property.**

In the matter of the land commonly called or known as Madugollemukalana, &c., situate in the Gangala Pallesiya pattu, in the Matale East division of the Matale District, in the Central Province, and of "The Waste Lands Ordinances of 1897, 1899, 1900, and 1903."

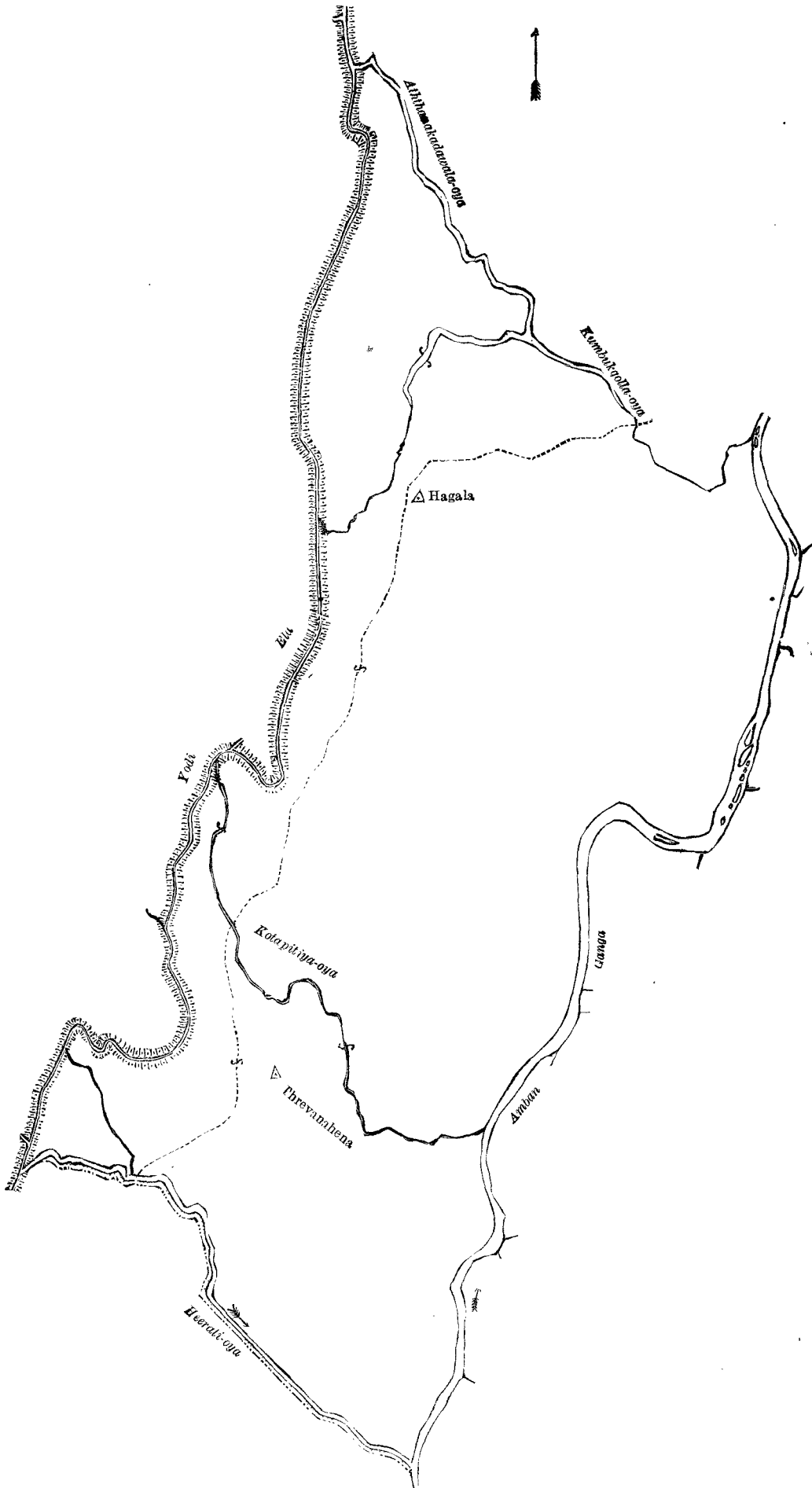
THE notice required by section 1 of "The Waste Lands Ordinances of 1897, 1899, 1900, and 1903," having been duly published in manner prescribed by that section in respect of the above-named land (*vide* Notice No. 5,958), and no claim having been made to the said land or to any interest therein within the period of three months from the date specified in the said notice, I, John Murray Davies, Special Officer appointed under section 28 of the said Ordinances, under and by virtue of the powers vested in me in that behalf by section 2 of the said Ordinances, do hereby, on this 19th day of December, 1916, order and declare that the said land, as more fully described herein below, situate in the Gangala Pallesiya pattu, in the Matale East division of the Matale District, in the Central Province, and shown as lot 3 in topo preliminary plan 3 and in the annexed diagram, and containing in extent 2,994 acres and 6 perches, is the property of the Crown.



G. K. THORNHILL,
for Surveyor-General.

Scale of 8 Chains to an Inch.
Kurunegala S. O. 35—1917.

Surveyor-General's Office,
Colombo, November 25, 1916.



Surveyor-General's Office,
Colombo, July 11, 1916.

Scale of 1 Mile to an Inch.

G. K. THORNHILL
for Surveyor-General.

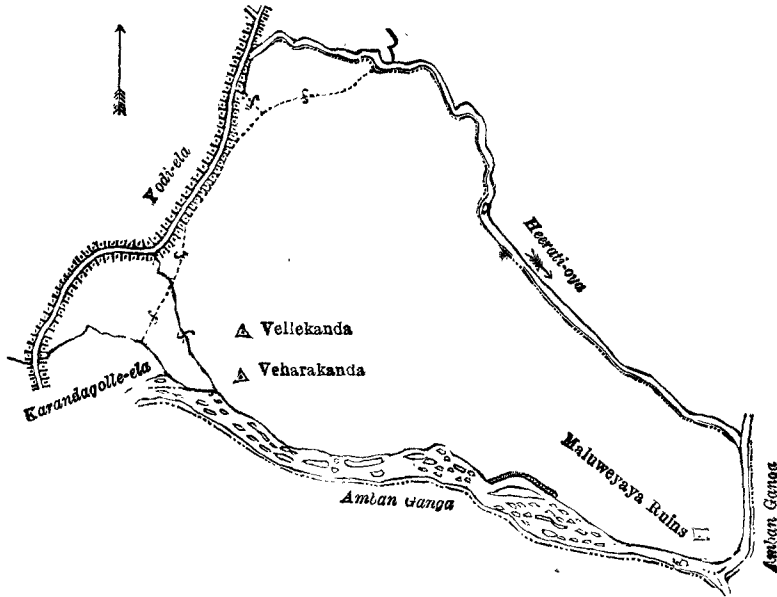
December 19, 1916.

J. M. DAVIES,
Special Officer.

D 3

Description of the Land referred to.

The land commonly called or known as Madugollemukalana, Maluwayayemukalana, Viharagalamukalana, situated in the Gangala Pallesiya pattu, in the Matale East division of the Matale District, in the Central Province, containing in extent 2,994 acres and 6 perches, shown as lot 3 in topo preliminary plan 3 and in the annexed diagram; and bounded as follows: on the north by the Heerati-oya; on the east by the Heerati-oya, the Amban-ganga; on the south by the Amban-ganga, the Karandagolle-ela; on the west by the Yodi-ela.



Surveyor-General's Office,
Colombo, July 11, 1916.

Scale of 1 Mile to an Inch.

G. K. THORNHILL,
for Surveyor-General.

J. M. DAVIES,
Special Officer.

December 19, 1916.

Kurunegala S. O. No. 1,584.

Order under Section 4, Sub-section (1), of "The Waste Lands Ordinances of 1897, 1899, 1900, and 1903."

In the matter of the lands commonly called or known as Kadurugahamulapillewa, Pahalawelapillewa, &c., situate in the village of Medagama, in the Mahagalboda Egoda korale of the Hiriyala hatpattu of the Kurunegala District, in the North-Western Province, and of "The Waste Lands Ordinances of 1897, 1899, 1900, and 1903."

WHEREAS in pursuance of section 1 of the said Ordinances it was duly declared and notified on the 20th day of February, 1914, that if no claim to the lands commonly called or known as Kadurugahamulapillewa, Pahalawelapillewa, &c., situate in the village of Medagama, in the Mahagalboda Egoda korale of the Hiriyala hatpattu of the Kurunegala District, in the North-Western Province, containing in extent 3 acres and 35 perches, and shown as lots I 1047AD, I 1047AI, M 1049U, M 1049AI, M 1049AJ in preliminary plan 2,033 and in the annexed diagrams, was made to John Murray Davies, Special Officer appointed under section 28 of the said Ordinances, within the period of three months from the date specified in the said notice, such lands would be declared the property of the Crown, and dealt with on account of the Crown (*vide* Notice No. 5,135):

And whereas Manamala Arachchillage Dingiri Appu made claim thereto, and I, John Murray Davies, Special Officer appointed under section 28 of the said Ordinances, made due inquiry into such claim, and whereas the said claimant and I, with the consent of His Excellency the Governor, came to an agreement in writing dated the 19th day of October, 1914, concerning the said lands, under section 4, sub-section (1), of the said Ordinances, whereby it was agreed that the said claimant should be declared the purchaser of the said lands upon payment of a sum of Rupees Fifty-six only (Rs. 56), as the purchase amount of the said lands, and whereas the said amount has been duly paid by the said claimant, he is hereby, in pursuance of the agreement aforementioned, declared to be the purchaser of the said lands, as more fully described herein below.

Description of the Lands referred to.

The following lots situated in the village of Medagama, in the Mahagalboda Egoda korale of the Hiriyala hatpattu of the Kurunegala District, in the North-Western Province, as described in the annexed diagrams:—

I.—Preliminary plan 2,033.

Lot.	Name of Land.	Extent, A. R. P.
I 1047AD	Kadurugahamulapillewa	0 0 22

and bounded as follows: on the north by Gansabhawa road to be declared the property of the Crown under the Waste Lands Ordinances; on the east by Kamatagawapillewa sold to Lansakara Mudiyansele Pina Naide and another under the Waste Lands Ordinances; on the south by Pahalawela claimed by Sepala Naidelage Dingiri Appu and others; on the west by Murungagahamulapillewa to be declared the property of the Crown under the Waste Lands Ordinances.



Surveyor-General's Office,
Colombo, November 5, 1915.

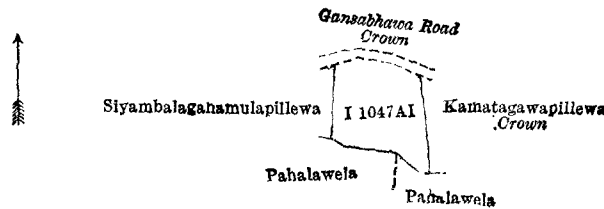
Scale of 4 Chains to an Inch.

G. K. THORNHILL,
for Acting Surveyor-General.

II.—Preliminary plan 2,033.

Lot.	Name of Land.	Extent, A. R. P.
I 1047AI	Pahalawelapillewa	0 1 16

and bounded as follows: on the north by Gansabhawa road to be declared the property of the Crown under the Waste Lands Ordinances; on the east by Kamatagawapillewa to be declared the property of the Crown under the Waste Lands Ordinances; on the south by Pahalawela claimed by Sepala Naidelage Dingiri Appu Naide and another, Pahalawela claimed by Kalingu Naidelage Appu Naide; on the west by Siyambalagahamulapillewa sold to Jayawardena Mudiyansele Kirihamy under the Waste Lands Ordinances.



Surveyor-General's Office,
Colombo, May 30, 1916.

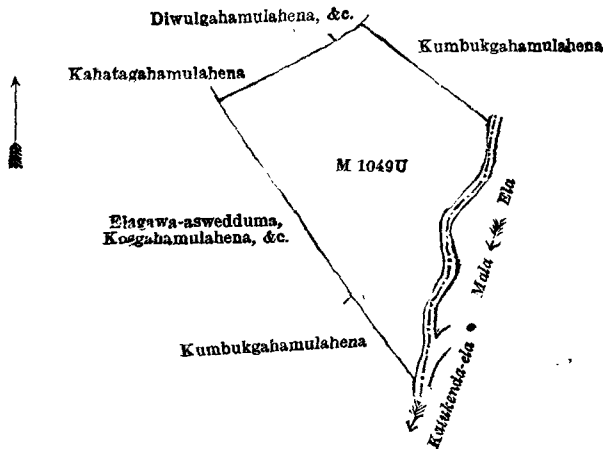
Scale of 4 Chains to an Inch.

A. H. G. DAWSON,
for Surveyor-General.

III.—Preliminary plan 2,033.

Lot.	Name of Land.	Extent, A. R. P.
M 1049U	Kumbukgahamulahena	2 0 3

and bounded as follows: on the north by Kahatagahamulahena sold to Jayawardena Mudiyansele Punchi Naidelage Tikiri Appu Naide and another under the Waste Lands Ordinances, Diwulgahamulahena, &c., sold to Jayawardena Mudiyansele Tikiri Appu Naide and another under the Waste Lands Ordinances, the Mala-ela; on the south by the Mala-ela, Katukenda-ela, Kumbukgahamulahena sold to Sirikkulage Lapaya under the Waste Lands Ordinances; on the west by Kumbukgahamulahena sold to Sirikkulage Lapaya under the Waste Lands Ordinances, Elagawa-aswedduma, Kosgahamulahena, &c., sold to Jayawardena Mudiyansele Punchi Naidelage Tikiri Appu and another under the Waste Lands Ordinances.



Surveyor-General's Office,
Colombo, November 5, 1915.

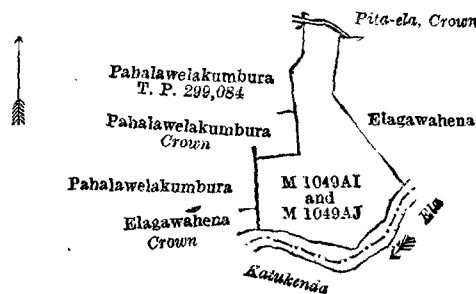
Scale of 4 Chains to an Inch.

G. K. THORNHILL,
for Acting Surveyor-General.

IV.—Preliminary plan 2,033.

Lot.	Name of Land.	Extent, A. R. P.
M 1049AI	Mailagahamula-aswedduma	0 0 22
M 1049AJ	Elagawahena	0 2 12
		0 2 34

and bounded as follows: on the north by the Pita-ela to be declared the property of the Crown under the Waste Lands Ordinances; on the east by Elagawahena sold to Jayawardena Mudiyansele Appu Naide under the Waste Lands Ordinances; on the south by the Katukenda-ela; on the west by Elagawahena to be declared the property of the Crown under the Waste Lands Ordinances, Pahalawelakumbura sold by the Crown, Pahalawelakumbura to be declared the property of the Crown under the Waste Lands Ordinances, Pahalawelakumbura sold by the Crown (T. P. 299,084).



Surveyor-General's Office,
Colombo, November 5, 1915.

Scale of 4 Chains to an Inch.

G. K. THORNHILL,
for Acting Surveyor-General.

J. M. DAVIES,
Special Officer.

Kurunegala S. O. No. 1,585.

Order under Section 4, Sub-section (1), of "The Waste Lands Ordinances of 1897, 1899, 1900, and 1903."

In the matter of the lands commonly called or known as Walasgalehena, Siyambalagahamulapillewa, situate in the village of Medagama, in the Mahagalboda Egoda korale of the Hiriyala hatpattu of the Kurunegala District, in the North-Western Province, and of "The Waste Lands Ordinances of 1897, 1899, 1900, and 1903,"

WHEREAS in pursuance of section 1 of the said Ordinances it was duly declared and notified on the 20th day of February, 1914, that if no claim to the lands commonly called or known as Walasgalehena, Siyambalagahamulapillewa, situate in the village of Medagama, in the Mahagalboda Egoda korale of the Hiriyala hatpattu of the Kurunegala District, in the North-Western Province, containing in extent 9 acres 1 rood and 6 perches, and shown as lots I 1047K, I 1047AJ in preliminary plan 2,033 and in the annexed diagrams, was made to John Murray Davies, Special Officer appointed under section 28 of the said Ordinances, within the period of three months from the date specified in the said notice, such lands would be declared the property of the Crown, and dealt with on account of the Crown (*vide* Notice No. 5,135):

And whereas Jayawardena Mudiyansele Kirihamy made claim thereto, and I, John Murray Davies, Special Officer appointed under section 28 of the said Ordinances, made due inquiry into such claim, and whereas the said claimant and I, with the consent of His Excellency the Governor, came to an agreement in writing dated the 19th day of October, 1914, concerning the said lands, under section 4, sub-section (1), of the said Ordinances, whereby it was agreed that the said claimant should be declared the purchaser of the said lands, upon payment on or before the 19th day of January, 1915, to the Government Agent at Kurunegala, of a sum of Rupees One hundred and Forty-seven only (Rs. 147), as the purchase amount of the said lands, and whereas the said amount has been paid by the said claimant, he is hereby, in pursuance of the agreement aforementioned, declared to be the purchaser of the said lands, as more fully described herein below.

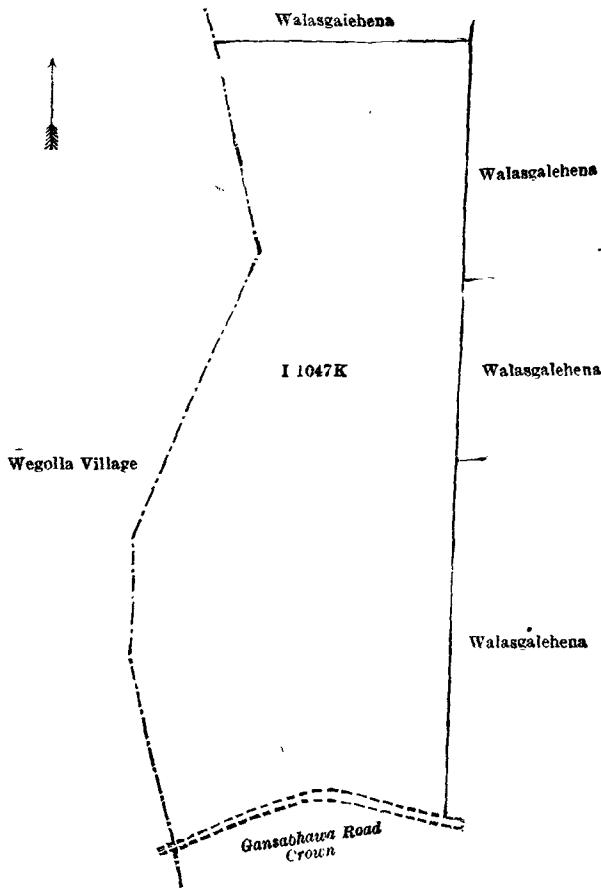
Description of the Lands referred to.

The following lots situated in the village of Medagama, in the Mahagalboda Egoda korale of the Hiriyala hatpattu of the Kurunegala District, in the North-Western Province, as described in the annexed diagrams:—

I.—Preliminary plan 2,033.

Lot.	Name of Land.	Extent, A. R. P.
I 1047K	Walasgalehena	9 0 13

and bounded as follows: on the north by Walasgalehena to be declared the property of the Crown under the Waste Lands Ordinances; on the east by Walasgalehena sold to Tennekon Mudiyansele Dingiri Banda Korala and another under the Waste Lands Ordinances, Walasgalehena, sold to Lansakara Mudiyansele Ausadahamy and others under the Waste Lands Ordinances, Walasgalehena sold to Punchi Naidelage Ukku Naide and another under the Waste Lands Ordinances; on the south by Gansabhawa road to be declared the property of the Crown under the Waste Lands Ordinances; on the west by the village limit of Wegolla.



Surveyor-General's Office,
Colombo, November 5, 1915.

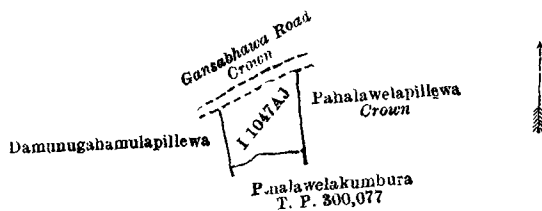
Scale of 4 Chains to an Inch.

G. K. THORNHILL,
for Acting Surveyor-General.

II.—Preliminary plan 2,033.

Lot.	Name of Land.	Extent, A. R. P.
I 1047AJ	Siyambalagahamulapillewa	0 0 33

and bounded as follows: on the north by Gansabhawa road to be declared the property of the Crown under the Waste Lands Ordinances; on the east by Pahalawelapillewa to be declared the property of the Crown under the Waste Lands Ordinances; on the south by Pahalawelakumbura sold by the Crown (T. F. 300,077); on the west by Damunugahamula pillewa sold to Jayawardena Mudiyansele Punchi Naidelage Tikiri Appu under the Waste Lands Ordinances.



Surveyor-General's Office,
Colombo, November 5, 1915.

Scale of $\frac{1}{4}$ Chains to an Inch.

G. K. THORNHILL,
for Acting Surveyor-General.

October 21, 1916.

J. M. DAVIES,
Special Officer.

Kurunegala S. O. No. 1,586.

Order under Section 4, Sub-section (1), of "The Waste Lands Ordinances of 1897, 1899, 1900, and 1903."

In the matter of the lands commonly called or known as Walasgalehena, Siyambalagahamula-aswedduma, &c., situate in the village of Medagama, in the Mahagalboda Egoda korale of the Hiriyala hatpattu of the Kurunegala District, in the North-Western Province, and of "The Waste Lands Ordinances of 1897, 1899, 1900, and 1903."

WHEREAS in pursuance of section 1 of the said Ordinances it was duly declared and notified on the 20th day of February, 1914, that if no claim to the lands commonly called or known as Walasgalehena, Siyambalagahamula-aswedduma, &c., situate in the village of Medagama, in the Mahagalboda Egoda korale of the Hiriyala hatpattu of the Kurunegala District, in the North-Western Province, containing in extent 4 acres and 33 perches, and shown as lots I 1047M, M 1049AB, M 1049AC in preliminary plan 2,033 and in the annexed diagrams, was made to John Murray Davies, Special Officer appointed under section 28 of the said Ordinances, within the period of three months from the date specified in the said notice, such lands would be declared the property of the Crown, and dealt with on account of the Crown (*vide* Notice No. 5,135):

And whereas (1) Lansakara Mudiyansele Awusadahamy, (2) ditto Ukku Menika, (3) ditto Dingiri Appu (minor), (4) ditto Appu Naide made claim thereto, and I, John Murray Davies, Special Officer appointed under section 28 of the said Ordinances, made due inquiry into such claim, and whereas the said 1st claimant for himself and on behalf of the 3rd claimant (minor), as his duly appointed guardian *ad litem*, and the said 2nd and 4th claimants and I, with the consent of His Excellency the Governor, came to an agreement in writing dated the 19th day of October, 1914, concerning the said lands, under section 4, sub-section (1), of the said Ordinances, whereby it was agreed that the said four claimants should be declared the purchasers of the said lands, upon payment on or before the 19th day of January, 1915, to the Government Agent at Kurunegala, or to the Settlement Officer, of a sum of Rupees Sixty-eight only (Rs. 68), as the purchase amount of the said lands, and whereas the said amount has been duly paid by the said four claimants, they are hereby, in pursuance of the agreement aforementioned, declared to be the purchasers of the said lands, as more fully described herein below.

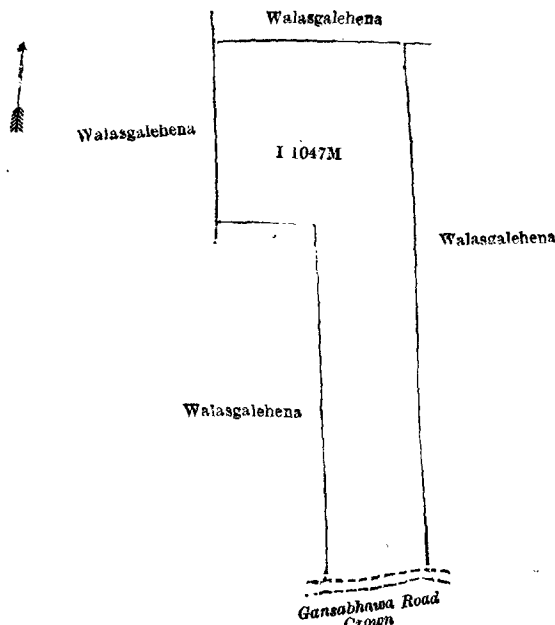
Description of the Lands referred to.

The following lots situated in the village of Medagama, in the Mahagalboda Egoda korale of the Hiriyala hatpattu of the Kurunegala District, in the North-Western Province, as described in the annexed diagrams:—

I.—Preliminary plan 2,033.

Lot.	Name of Land.	Extent, A. R. P.
I 1047M	Walasgalehena	3 0 4

and bounded as follows: on the north by Walasgalehena sold to Tennekoon Mudiyanselele Dingiri Banda Korala and another under the Waste Lands Ordinances; on the east by Walasgalehena sold to Jayawardena Mudiyanselele Tikiri Appu Naide and another under the Waste Lands Ordinances; on the south by Gansabhawa road to be declared the property of the Crown under the Waste Lands Ordinances; on the west by Walasgalehena sold to Punchi Naidelage Ukku Naide and another under the Waste Lands Ordinances, Walasgalehena sold to Jayawardena Mudiyanselele Kirihamy under the Waste Lands Ordinances.



Surveyor-General's Office,
Colombo, November 5, 1915.

Scale of $\frac{1}{4}$ Chains to an Inch.

G. K. THORNHILL,
for Acting Surveyor-General.

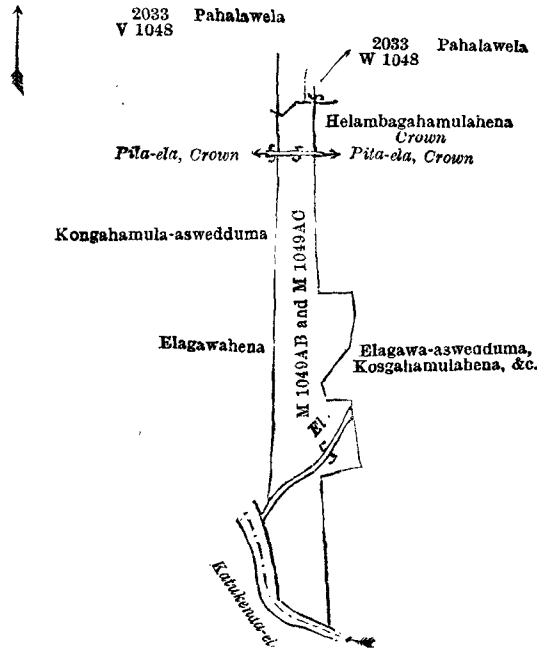
II.—Preliminary plan 2,033.

Lot.	Name of Land.	Extent, A. R. P.
M 1049AB ..	Siyambalagahamula-aswedduma ..	0 0 22
M 1049AC ..	Elagawahena ..	1 0 7

(Exclusive of the Pita-ela and ela passing through the land.)

1 0 29

and bounded as follows: on the north by Pahalawela (2,033/V 1048) claimed by Punchi Naidelage Ukku Naide and others, Pahalawela (2,033/W 1048) claimed by Sepala Naidelage Dingiri Appu and others; on the east by Helambagahamulahena to be declared the property of the Crown under the Waste Lands Ordinances, the Pita-ela to be declared the property of the Crown under the Waste Lands Ordinances, Elagawa-aswedduma, Kosgahamulahena, &c., sold to Jayawardena Mudi-yanselage Punchi Naidelage Tikiri Appu and another under the Waste Lands Ordinances; on the south by the Katukende-ela; on the west by the Katukende-ela, Elagawahena sold to Punchi Naidelage Ukku Naide and another under the Waste Lands Ordinances, Kongahamula-aswedduma sold to Punchi Naidelage Ukku Naide and another under the Waste Lands Ordinances, Pita-ela to be declared the property of the Crown under the Waste Lands Ordinances, Kongahamula-aswedduma sold to Punchi Naidelage Ukku Naide and another under the Waste Lands Ordinances.



Surveyor-General's Office,
Colombo, November 5, 1915.

Scale of 4 Chains to an Inch.

G. K. THORNHILL,
for Acting Surveyor-General.

October 21, 1916.

J. M. DAVIES,
Special Officer.

Kurunegala S. O. No. 1,587.

Order under Section 4, Sub-section (1), of "The Waste Lands Ordinances of 1897, 1899, 1900, and 1903."

In the matter of the lands commonly called or known as Mailagahamula-aswedduma and Kamatagawapillewa, situate in the village of Medagama, in the Mahagalboda Egoda korale of the Hiriyala hatpattu of the Kurunegala District, in the North-Western Province, and of "The Waste Lands Ordinances of 1897, 1899, 1900, and 1903."

WHEREAS in pursuance of section 1 of the said Ordinances it was duly declared and notified on the 20th day of February, 1914, that if no claim to the lands commonly called or known as Mailagahamula-aswedduma and Kamatagawapillewa, situate in the village of Medagama, in the Mahagalboda Egoda korale of the Hiriyala hatpattu of the Kurunegala District, in the North-Western Province, containing in extent 1 acre 1 rood and 28 perches, and shown as lots M 1049AG and I 1047AG in preliminary plan 2,033 and in the annexed diagrams, was made to John Murray Davies, Special Officer appointed under section 28 of the said Ordinances, within the period of three months from the date specified in the said notice, such lands would be declared the property of the Crown, and dealt with on account of the Crown (*vide* Notice No. 5,135):

And whereas (1) Jayawardena Mudi-yanselage Kirihamy, (2) Appuhamillage Kawurula, (3) Adikari Mudi-yanselage Hetuhamy made claim thereto, and I, John Murray Davies, Special Officer appointed under section 28 of the said Ordinances, made due inquiry into such claim, and whereas the said claimants and I, with the consent of His Excellency the Governor, came to an agreement in writing dated the 19th day of October, 1914, concerning the said lands, under section 4, sub-section (1), of the said Ordinances, whereby it was agreed that the said claimants should be declared the purchasers of the said lands upon payment, on or before the 19th day of January, 1915, to the Government Agent at Kurunegala, or to the Settlement Officer, of a sum of Rupees Twenty-four only (Rs. 24), as the purchase amount of the said lands, and whereas the said amount has been duly paid by the said claimants, they are hereby, in pursuance of the agreement aforementioned, declared to be the purchasers of the said lands, as more fully described herein below.

Description of the Lands referred to.

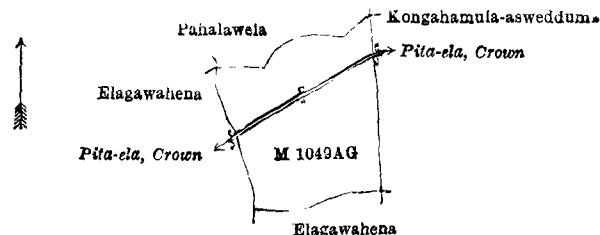
The following lots situated in the village of Medagama, in the Mahagalboda Egoda korale of the Hiriyala hatpattu of the Kurunegala District, in the North-Western Province, as described in the annexed diagrams:—

I.—Preliminary plan 2,033.

Lot.	Name of Land.	Extent, A. R. P.
M 1049AG ..	Mailagahamula-aswedduma ..	0 3 36

(Exclusive of the Pita-ela passing through the land.)

and bounded as follows : on the north by Pahalawela claimed by Mudalainaidelage Dingiri Nachchire ; on the east by Kongahamula-aswedduma sold to Punchinaidelage Ukku Naide and another under the Waste Lands Ordinances, the Pita-ela to be declared the property of the Crown under the Waste Lands Ordinances, Kongahamula-aswedduma sold to Punchinaidelage Ukku Naide and another under the Waste Lands Ordinances ; on the south by Elagawahena sold to Appuhamillage Kawurala and another under the Waste Lands Ordinances ; on the west by Elagawahena sold to Jayawardena Mudiyansele Appu Naide under the Waste Lands Ordinances, the Pita-ela to be declared the property of the Crown under the Waste Lands Ordinances, Elagawahena sold to Jayawardena Mudiyansele Appu Naide under the Waste Lands Ordinances.



Surveyor-General's Office,
Colombo, November 5, 1915.


Scale of 4 Chains to an Inch.

G. K. THORNHILL,
for Acting Surveyor-General.

II.—Preliminary plan 2,033.

Lot.	Name of Land.	Extent, A. R. P.
I 1047AG	Kamatagawapillewa	0 1 32

and bounded as follows : on the north by Gansabhawa road to be declared the property of the Crown under the Waste Lands Ordinances ; on the east by Kongahamulapillewa sold to Jayawardena Mudiyansele Kirihamy and others under the Waste Lands Ordinances ; on the south by Pahalawela claimed by Mudalainaidelage Dingiri Nachchire ; on the west by Kamatagawapillewa to be declared the property of the Crown under the Waste Lands Ordinances.



Surveyor-General's Office,
Colombo, November 5, 1915.

Scale of 4 Chains to an Inch.

G. K. THORNHILL,
for Acting Surveyor-General.

J. M. DAVIES,
Special Officer.

October 21, 1916.

Kurunegala S. O. No. 1,588.

Order under Section 4, Sub-section (1), of "The Waste Lands Ordinances of 1897, 1899, 1900, and 1903."

In the matter of the land commonly called or known as Damunugahamulapillewa and Dangahamulapillewa, situate in the village of Medagama, in the Mahagalboda Egoda korale of the Hiriyala hatpattu of the Kurunegala District, in the North-Western Province, and of "The Waste Lands Ordinances of 1897, 1899, 1900, and 1903."

WHEREAS in pursuance of section 1 of the said Ordinances it was duly declared and notified on the 20th day of February, 1914, that if no claim to the land commonly called or known as Damunugahamulapillewa and Dangahamulapillewa, situate in the village of Medagama, in the Mahagalboda Egoda korale of the Hiriyala hatpattu of the Kurunegala District, in the North-Western Province, containing in extent 1 rood and 14 perches, and shown as lot I 1047AA in preliminary plan 2,033 and in the annexed diagram, was made to John Murray Davies, Special Officer appointed under section 28 of the said Ordinances, within the period of three months from the date specified in the said notice, such land would be declared the property of the Crown, and dealt with on account of the Crown (*vide* Notice No. 5,135) :

And whereas (1) Jayawardena Mudiyansele Appu Naide, (2) Appuhamillage Kawurala, (3) Adikari Mudiyansele Hetuhamy made claim thereto, and I, John Murray Davies, Special Officer appointed under section 28 of the said Ordinances, made due inquiry into such claim, and whereas the said claimants and I, with the consent of His Excellency the Governor, came to an agreement in writing dated the 19th day of October, 1914, concerning the said land, under section 4, sub-section (1), of the said Ordinances, whereby it was agreed that the said claimants should be declared the purchasers of the said land upon payment, on or before the 19th day of January, 1915, to the Government Agent at Kurunegala, or to the Settlement Officer, of a sum of Rupees six only (Rs. 6), as the purchase amount of the said land, and whereas the said amount has been duly paid by the said claimants, they are hereby, in pursuance of the agreement aforementioned, declared to be the purchasers of the said lands, as more fully described herein below.

Description of the Land referred to.

The following lot situated in the village of Medagama, in the Mahagalboda Egoda korale of the Hiriyala hatpattu of the Kurunegala District, in the North-Western Province, as described in the annexed diagram :—

Preliminary plan 2,033.

Lot.	Name of Land.	Extent, A. R. P.
I 1047AA	Damunugahamulapillewa and Dangahamulapillewa	0 1 14

and bounded as follows : on the north by Gansabhawa road to be declared the property of the Crown under the Waste Lands Ordinances, Ehalagahamulapillewa sold to Jayawardena Mudiyansele Punchinaidelage Tikiri Appu under the Waste Lands Ordinances ; on the east by Ehalagahamulapillewa sold to Jayawardena Mudiyansele Punchi Naidelage Tikiri Appu under the Waste Lands Ordinances, Katupilagolla claimed by Mudalainaidelage Dingiri Nachchire ; on the south by Katupilagolla claimed by Baiyanaidelage Kira Nachchire, Siyambalagahamulapillewa sold to Jayawardena Mudiyansele Punchinaidelage Tikiri Appu under the Waste Lands Ordinances ; on the west by Siyambalagahamulapillewa sold to Jayawardena Mudiyansele Punchinaidelage Tikiri Appu under the Waste Lands Ordinances, Gansabhawa road to be declared the property of the Crown under the Waste Lands Ordinances.



Surveyor-General's Office,
Colombo, November 5, 1915.

Scale of 4 Chains to an Inch.

G. K. THORNHILL,
for Acting Surveyor-General.

October 21, 1916

J. M. DAVIES,
Special Officer.

Kurunegala S. O. No. 1,589.

Order under Section 4, Sub-section (1), of "The Waste Lands Ordinances of 1897, 1899, 1900, and 1903."

In the matter of the land commonly called or known as Elagawahena, situate in the village of Medagama, in the Mahagalboda Egoda korale of the Hiriyaala hatpattu of the Kurunegala District, in the North-Western Province, and of "The Waste Lands Ordinances of 1897, 1899, 1900, and 1903."

WHEREAS in pursuance of section 1 of the said Ordinances it was duly declared and notified on the 20th day of February, 1914, that if no claim to the land commonly called or known as Elagawahena, situate in the village of Medagama, in the Mahagalboda Egoda korale of the Hiriyaala hatpattu of the Kurunegala District, in the North-Western Province, containing in extent 1 acre and 2 perche, and shown as lot M 1049AH in preliminary plan 2,033 and in the annexed diagram, was made to John Murray Davies, Special Officer appointed under section 28 of the said Ordinances, within the period of three months from the date specified in the said notice, such land would be declared the property of the Crown, and dealt with on account of the Crown (*vide* Notice No. 5,135):

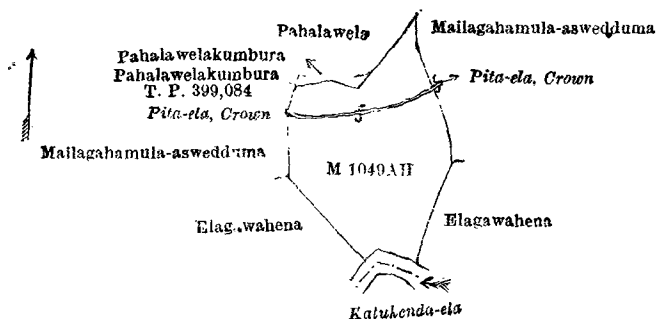
And whereas Jayawardena Mudiyanseage Appu Naide made claim thereto, and I, John Murray Davies, Special Officer appointed under section 28 of the said Ordinances, made due inquiry into such claim, and whereas the said claimant and I, with the consent of His Excellency the Governor, came to an agreement in writing dated the 19th day of October, 1914, concerning the said land, under section 4, sub-section (1), of the said Ordinances, whereby it was agreed that the said claimant should be declared the purchaser of the said land upon payment, on or before the 19th day of January, 1915, to the Government Agent at Kurunegala, or to the Settlement Officer, of a sum of Rupees Sixteen only (Rs. 16), as the purchase amount of the said land, and whereas the said amount has been duly paid by the said claimant, he is hereby, in pursuance of the agreement aforementioned, declared to be the purchaser of the said land, as more fully described herein below.

Description of the Land referred to.

The following lot situated in the village of Medagama, in the Mahagalboda Egoda korale of the Hiriyaala hatpattu of the Kurunegala District, in the North-Western Province, as described in the annexed diagram:—

Lot,	Name of Land.	Preliminary plan 2,033.	Extent. A. R. P.
M 1049AH	Elagawahena 1 0 2
(Exclusive of the Pita-ela passing through the land.)			

and bounded as follows: on the north by Pahalawelakumbura claimed by Jayawardena Mudiyanseage Pulinga Naide and others, Pahalawela claimed by Sepala Naidelage Dingiri Appu Naide and another; on the east by Mailagahamula-aswedduma sold to Jayawardena Mudiyanseage Kirihamy and others under the Waste Lands Ordinances, Elagawahena sold to Appuhamilage Kawurula and another under the Waste Lands Ordinances; on the south by Katukenda-ela; on the west by Elagawahena sold to Manamala Arachchilage Dingiri Appu under the Waste Lands Ordinances, Mailagahamula-aswedduma sold to Manamala Arachchilage Dingiri Appu under the Waste Lands Ordinances, Pahalawelakumbura sold by the Crown (T. P. 299,084).



Surveyor-General's Office,
Colombo, November 5, 1915

Scale of 4 Chains to an Inch.

G. K. THORNHILL,
for Acting Surveyor-General

October 21, 1916.

J. M. DAVIES,
Special Officer.

Kurunegala S. O. No. 1,590.

Order under Section 4, Sub-section (1), of "The Waste Lands Ordinances of 1897, 1899, 1900, and 1903."

In the matter of the land commonly called or known as Kongahamulapillewa, situate in the village of Medagama, in the Mahagalboda Egoda korale of the Hiriyaala hatpattu of the Kurunegala District, in the North-Western Province, and of "The Waste Lands Ordinances of 1897, 1899, 1900, and 1903."

WHEREAS in pursuance of section 1 of the said Ordinances it was duly declared and notified on the 20th day of February, 1914, that if no claim to the land commonly called or known as Kongahamulapillewa, situate in the village of Medagama, in the Mahagalboda Egoda korale of the Hiriyaala hatpattu of the Kurunegala District, in the North-Western Province, containing in extent 10 perches, and shown as lot I 1047AF in preliminary plan 2,033 and in the annexed diagram, was made to John Murray Davies, Special Officer appointed under section 28 of the said Ordinances, within the period of three months from the date specified in the said notice, such land would be declared the property of the Crown, and dealt with on account of the Crown (*vide* Notice No. 5,135):


And whereas (1) Jayawardena Mudiyansele Kirihamy, (2) Punchinaidelage Ukku Naide, (3) Punchinaidelage Arachchi Naide made claim thereto, and I, John Murray Davies, Special Officer appointed under section 28 of the said Ordinances, made due inquiry into such claim, and whereas the said claimants, and I, with the consent of His Excellency the Governor, came to an agreement in writing dated the 19th day of October, 1914, concerning the said land, under section 4, sub-section (1), of the said Ordinances, whereby it was agreed that the said claimants should be declared the purchasers of the said land upon payment, on or before the 19th day of January, 1915, to the Government Agent at Kurunegala, or to the Settlement Officer, of a sum of Rupees Two only (Rs. 2), as the purchase amount of the said land, and whereas the said amount has been duly paid by the said claimants, they are hereby, in pursuance of the agreement forementioned, declared to be the purchasers of the said land, as more fully described herein below.

Description of the Land referred to.

The following lot situated in the village of Medagama, in the Mahagalboda Egoda korale of the Hiriyala hatpattu of the Kurunegala District, in the North-Western Province, as described in the annexed diagram :—

Lot.	Name of Land.	Preliminary plan 2,033.	Extent, A. R. P.
I 1047AF	Kongahamulapillewa	0 0 10

and bounded as follows : on the north by Gansabhawa road to be declared the property of the Crown under the Waste Lands Ordinances ; on the east by Murungagahamulapillewa to be declared the property of the Crown under the Waste Lands Ordinances ; on the south by Pahalawela claimed by Mudalinaidelage Dingiri Nachehire ; on the west by Kamatagawapillewa sold to Jayawardena Mudiyansele Kirihamy and others under the Waste Lands Ordinances.



Surveyor-General's Office,
Colombo, November 5 1915.

Scale of 4 Chains to an Inch.

G. K. THORNHILL,
for Acting Surveyor-General.

J. M. DAVIES,
Special Officer.

October 21, 1916.

Kurunegala S. O. No. 1,591.

Order under Section 4, Sub-section (1), of "The Waste Lands Ordinances of 1897, 1899, 1900, and 1903."

In the matter of the land commonly called or known as Kumbukgahamulahena, situate in the village of Medagama, in the Mahagalboda Egoda korale of the Hiriyala hatpattu of the Kurunegala District, in the North-Western Province, and of "The Waste Lands Ordinances of 1897, 1899, 1900, and 1903."

WHEREAS in pursuance of section 1 of the said Ordinances it was duly declared and notified on the 20th day of February, 1914, that if no claim to the land commonly called or known as Kumbukgahamulahena, situate in the village of Medagama, in the Mahagalboda Egoda korale of the Hiriyala hatpattu of the Kurunegala District, in the North-Western Province, containing in extent 2 roods and 1 perch, and shown as lot M 1049V in preliminary plan 2,033 and in the annexed diagram, was made to John Murray Davies, Special Officer appointed under section 28 of the said Ordinances, within the period of three months from the date specified in the said notice, such land would be declared the property of the Crown, and dealt with on account of the Crown (*vide* Notice No. 5,135) :

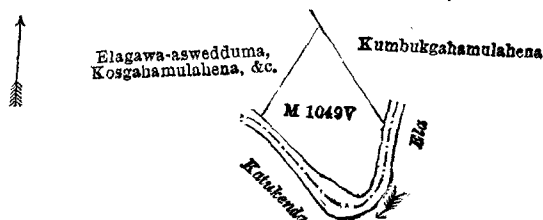
And whereas Sirikkulage Lapaya made claim thereto, and I, John Murray Davies, Special Officer appointed under section 28 of the said Ordinances, made due inquiry into such claim, and whereas the said claimant and I, with the consent of His Excellency the Governor, came to an agreement in writing dated the 19th day of October, 1914, concerning the said land, under section 4, sub-section (1), of the said Ordinances, whereby it was agreed that the said claimant should be declared the purchaser of the said land upon payment to the Settlement Officer, of a sum of Rupees Eight only (Rs. 8), as the purchase amount of the said land, and whereas the said amount has been duly paid by the said claimant, he is hereby, in pursuance of the agreement aforementioned, declared to be the purchaser of the said land, as more fully described herein below.

Description of the Land referred to.

The following lot situated in the village of Medagama, in the Mahagalboda Egoda korale of the Hiriyala hatpattu of the Kurunegala District, in the North-Western Province, as described in the annexed diagram :—

Lot.	Name of Land.	Preliminary plan 2,033.	Extent, A. R. P.
M 1049V	Kumbukgahamulahena	0 2 1

and bounded as follows : on the north by Elagawa-aswedduma, Kosgahamulahena, &c., sold to Jayawardena Mudiyansele Punchinaidelage Tikiri Appu and another under the Waste Lands Ordinances, Kumbukgahamulahena sold to Manamala Arachchillage Dingiri Appu under the Waste Lands Ordinances ; on the east by Kumbukgahamulahena sold to Manamala Arachchillage Dingiri Appu under the Waste Lands Ordinances, Katukenda-ela ; on the south by Katukenda-ela ; on the west by Katukenda-ela, Elagawa-aswedduma, Kosgahamulahena, &c., sold to Jayawardena Mudiyansele Puchi Naidelage Tikiri Appu and another under the Waste Lands Ordinances.



Surveyor-General's Office,
Colombo, November 5, 1915.

Scale of 4 Chains to an Inch.

G. K. THORNHILL,
for Acting Surveyor-General.

J. M. DAVIES,
Special Officer.

October 21, 1916.