

# Ceylon Government Gazette

Published by Authority.

No. 6,852 — FRIDAY, FEBRUARY 9, 1917.

PART I.—General: Minutes, Proclamations, Appointments, and General Government Notifications.  
PART II.—Legal and Judicial.

PART III.—Provincial Administration.  
PART IV.—Land Settlement.  
PART V.—Mercantile, Marine, Municipal, Local, &c.

Separate paging is given to each Part, in order that it may be filed separately.

## Part IV.—Land Settlement.

	PAGE	PAGE
Final Orders .. .. .	145	Preliminary Notices .. .. . 173

### FINAL ORDERS

#### Kurunegala S. O. No. 1,592.

#### Order under Section 4, Sub-section (1), of "The Waste Lands Ordinances of 1897, 1899, 1900, and 1903."

In the matter of the lands commonly called or known as Elagawahena, Kongahamula-aswedduma, Walasgalehena, situate in the village of Medagama, in the Mahagalboda Egoda korale of the Hiriyala hatpattu of the Kurunegala District, in the North-Western Province, and of "The Waste Lands Ordinances of 1897, 1899, 1900, and 1903."

WHEREAS in pursuance of section 1 of the said Ordinances it was duly declared and notified on the 20th day of February, 1914, that if no claim to the lands, commonly called or known as Elagawahena, Kongahamula-aswedduma, Walasgalehena, situate in the village of Medagama, in the Mahagalboda Egoda korale of the Hiriyala hatpattu of the Kurunegala District, in the North-Western Province, containing in extent 1 acre 3 roods and 38 perches, and shown as lots M 1049AD, M 1049AF, I 1047L in preliminary plan 2,033 and in the annexed diagrams, was made to John Murray Davies, Special Officer appointed under section 28 of the said Ordinances, within the period of three months from the date specified in the said notice, such lands would be declared the property of the Crown, and dealt with on account of the Crown (*vide* Notice No. 5,135):

And whereas (1) Punchinaidelage Ukku Naide, (2) ditto Arachchi Naide made claim thereto, and I, John Murray Davies, Special Officer appointed under section 28 of the said Ordinances, made due inquiry into such claim, and whereas the said claimants and I, with the consent of His Excellency the Governor, came to an agreement in writing dated the 19th day of October, 1914, concerning the said lands, under section 4, sub-section (1), of the said Ordinances, whereby it was agreed that the said claimants should be declared the purchasers of the said lands upon payment, on or before the 19th day of January, 1915, to the Government Agent at Kurunegala, or to the Settlement Officer, of a sum of Rupees Thirty-six only (Rs. 36), as the purchase amount of the said lands, and whereas the said amount has been duly paid by the said claimants, they are hereby, in pursuance of the agreement aforementioned, declared to be the purchasers of the said lands, as more fully described herein below.

#### Description of the Lands referred to.

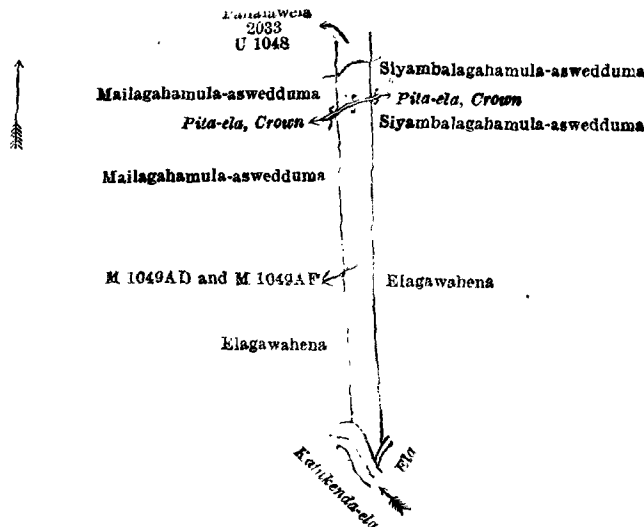
The following lots situated in the village of Medagama, in the Mahagalboda Egoda korale of the Hiriyala hatpattu of the Kurunegala District, in the North-Western Province, as described in the annexed diagrams:—

#### I.—Preliminary plan 2,033.

Lot.	Name of Land.	Extent, A. R. P.
M 1049AD ..	Elagawahena .. .. .	0 1 0
M 1049AF ..	Kongahamula-aswedduma .. .. .	0 0 35
		0 1 35

(Exclusive of the Pita-ela passing through the land.)

and bounded as follows: on the north by Pahalawela claimed by Mudalinaidelage Dingiri Nachchire; on the east by Siyambalagahamula-aswedduma sold to Lansakara Mudiyansele Auwsadahamy and others under the Waste Lands Ordinances, Elagawahena sold to Lansakara Mudiyansele Auwsadahamy and others under the Waste Lands Ordinances; on the south by an ela, Katukenda-ela; on the west by Elagawahena sold to Appuhamilage Kawurala and another under the Waste Lands Ordinances, Mailagahamula-aswedduma sold to Jayawardena Mudiyansele Kirihamy and others under the Waste Lands Ordinances.



Surveyor-General's Office,  
Colombo, November 5, 1915.

Scale of 4 Chains to an Inch.

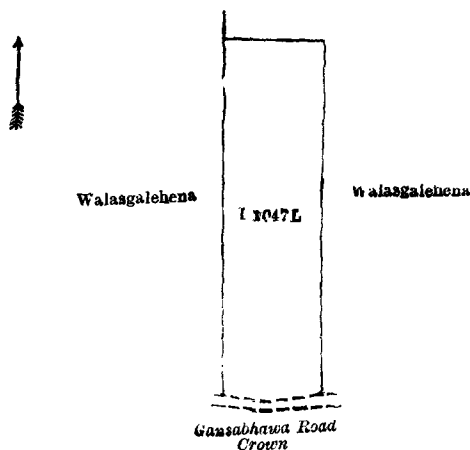
G. K. THORNHILL,  
for Acting Surveyor-General.

II.—Preliminary plan 2,033.

Lot.	Name of Land.
I 1047L	Walasgalehena

Extent, A. R. P.
1 2 3

and bounded as follows: on the north and east by Walasgalehena sold to *Lansakara Mudiyansele Awusadahamy* and others under the Waste Lands Ordinances; on the south by *Gansabhawa* road to be declared the property of the Crown under the Waste Lands Ordinances; on the west by *Walasgalehena* sold to *Jayawardena Mudiyansele Kirihamy* under the Waste Lands Ordinances.



Surveyor-General's Office,  
Colombo, November 5, 1915.

Scale of 4 Chains to an Inch.

G. K. THORNHILL,  
for Acting Surveyor-General.

J. M. DAVIES,  
Special Officer.

October 21, 1916.

**Kurunegala S. O. No. 1,593.**

**Order under Section 4, Sub-section (1), of "The Waste Lands Ordinances of 1897, 1899, 1900, and 1903."**

In the matter of the land commonly called or known as *Elagawahena*, situate in the village of *Medagama*, in the *Mahagalboda Egoda korale* of the *Hiriyala hatpattu* of the *Kurunegala District*, in the *North-Western Province*, and of "The Waste Lands Ordinances of 1897, 1899, 1900, and 1903."

WHEREAS in pursuance of section 1 of the said Ordinances it was duly declared and notified on the 20th day of February, 1914, that if no claim to the land commonly called or known as *Elagawahena*, situate in the village of *Medagama*, in the *Mahagalboda Egoda korale* of the *Hiriyala hatpattu* of the *Kurunegala District*, in the *North-Western Province*, containing in extent 1 acre and 4 perches, and shown as lot M 1049AE in preliminary plan 2,033 and in the annexed diagram, was made to *John Murray Davies*, Special Officer appointed under section 28 of the said Ordinances, within the period of three months from the date specified in the said notice, such land would be declared the property of the Crown, and dealt with on account of the Crown (*vide* Notice No. 5,135):

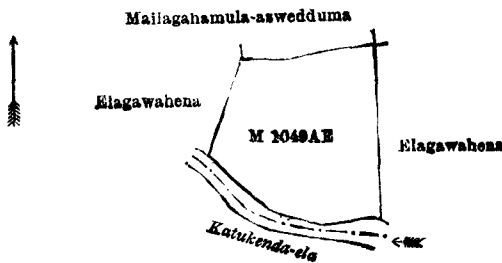
And whereas (1) *Appuhamilage Kauwrala*, (2) *Adikari Mudiyansele Hetuhamy* made claim thereto, and I, *John Murray Davies*, Special Officer appointed under section 28 of the said Ordinances, made due inquiry into such claim, and whereas the said claimants and I, with the consent of His Excellency the Governor, came to an agreement in writing dated the 19th day of October, 1914, concerning the said land, under section 4, sub-section (1), of the said Ordinances, whereby it was agreed that the said claimants should be declared the purchasers of the said land upon payment, on or before the 19th day of January, 1915, to the Government Agent at *Kurunegala*, or to the Settlement Officer, of a sum of Rupees Sixteen only (Rs. 16), as the purchase amount of the said land, and whereas the said amount has been duly paid by the said claimants, they are hereby, in pursuance of the agreement aforementioned, declared to be the purchasers of the said and, as more fully described herein below.

*Description of the Land referred to.*

The following lot situated in the village of Medagama, in the Mahagalboda Egoda korale of the Hiriyala hatpattu of the Kurunegala District, in the North-Western Province, as described in the annexed diagram :—

Lot.	Name of Land.	Preliminary plan 2,033.	Extent, A. R. P.
M 1049AE	Elagawahena	.. .. .	1 0 4

and bounded as follows : on the north by Mailagahamula-aswedduma sold to Jayawardena Mudiyansele Kirihamy and others under the Waste Lands Ordinances ; on the east by Elagawahena sold to Punchinaidelage Ukku Naide and another under the Waste Lands Ordinances ; on the south by Katukenda-ela ; on the west by Elagawahena sold to Jayawardene Mudiyansele Appu Naide under the Waste Lands Ordinances.



Surveyor-General's Office,  
Colombo, November 5, 1915.

Scale of 4 Chains to an Inch.

G. K. THORNHILL,  
for Acting Surveyor-General.

October 21, 1916. J. M. DAVIES,  
Special Officer.

**Kurunegala S. O. No. 1,594.**

**Order under Section 4, Sub-section (1), of "The Waste Lands Ordinances of 1897, 1899, 1900, and 1903."**

In the matter of the land commonly called or known as Paragawahena, situate in the village of Medagama, in the Mahagalboda Egoda korale of the Hiriyala hatpattu of the Kurunegala District, in the North-Western Province, and of "The Waste Lands Ordinances of 1897, 1899, 1900, and 1903."

WHEREAS in pursuance of section 1 of the said Ordinances it was duly declared and notified on the 20th day of February, 1914, that if no claim to the land commonly called or known as Paragawahena, situate in the village of Medagama, in the Mahagalboda Egoda korale of the Hiriyala hatpattu of the Kurunegala District, in the North-Western Province, containing in extent 4 acres and 17 perches, and shown as lot M 1049 O in preliminary plan 2,033 and in the annexed diagram, was made to John Murray Davies, Special Officer appointed under section 28 of the said Ordinances, within the period of three months from the date specified in the said notice, such land would be declared the property of the Crown, and dealt with on account of the Crown (*vide* Notice No. 5,135) :

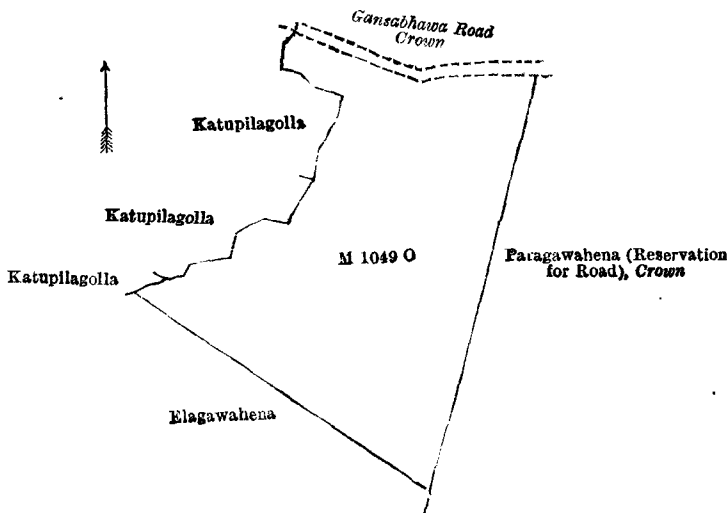
And whereas Abeyasinha Mudiyansele Punchi Banda made claim thereto, and I, John Murray Davies, Special Officer appointed under section 28 of the said Ordinances, made due inquiry into such claim, and whereas the said claimant and I, with the consent of His Excellency the Governor, came to an agreement in writing dated the 26th day of October, 1914, concerning the said land, under section 4, sub-section (1), of the said Ordinances, whereby it was agreed that the said claimant should be declared the purchaser of the said land, upon payment, on or before the 19th day of January, 1915, to the Government Agent at Kurunegala, or to the Settlement Officer, of a sum of Rupees Sixty-four only (Rs. 64), as the purchase amount of the said land, and whereas the said amount has been duly paid by the said claimant, he is hereby, in pursuance of the agreement aforementioned, declared to be the purchaser of the said land, as more fully described herein below.

*Description of the Land referred to.*

The following lot situated in the village of Medagama, in the Mahagalboda Egoda korale of the Hiriyala hatpattu of the Kurunegala District, in the North-Western Province, as described in the annexed diagram :—

Lot.	Name of Land.	Preliminary plan 2,033.	Extent, A. R. P.
M 1049 O	Paragawahena	.. .. .	4 0 17

and bounded as follows : on the north by Gansabhawa road to be declared the property of the Crown under the Waste Lands Ordinances ; on the east by Paragawahena (reservation for road) to be declared the property of the Crown under the Waste Lands Ordinances ; on the south by Elagawahena sold to Pinalage Kawuwa and another under the Waste Lands Ordinances ; on the west by Katupilagolla claimed by Punchinaidelage Ukku Naide and others, Katupilagolla claimed by Punchappu Naidelage Menika Naide and others, Katupilagolla claimed by Mudalinaidelage Dingira Nachchire.



Surveyor-General's Office,  
Colombo, November 5, 1915.

Scale of 4 Chains to an Inch.

G. K. THORNHILL,  
for Acting Surveyor-General.

October 21, 1916. J. M. DAVIES,  
Special Officer.

**Kurunegala S. O. No. 1,595.**

**Order under Section 4, Sub-section (1), of "The Waste Lands Ordinances of 1897, 1899, 1900, and 1903."**

In the matter of the lands commonly called or known as Walasgalehena, Galagawapillewa, Diwulgahamulahena, Kumbukgahamulahena, situate in the village of Medagama, in the Mahagalboda Egoda korale of the Hiriyala hatpattu of the Kurunegala District, in the North-Western Province, and of "The Waste Lands Ordinances of 1897, 1899, 1900, and 1903."

WHEREAS in pursuance of section 1 of the said Ordinances it was duly declared and notified on the 20th day of February, 1914, that if no claim to the lands commonly called or known as Walasgalehena, Galagawapillewa, Diwulgahamulahena, Kumbukgahamulahena, situate in the village of Medagama, in the Mahagalboda Egoda korale of the Hiriyala hatpattu of the Kurunegala District, in the North-Western Province, containing in extent 5 acres and 19 perches, and shown as lots I 1047N, I 1047Y, M 1049S, and M 1049T in preliminary plan 2,033 and in the annexed diagrams, was made to John Murray Davies, Special Officer appointed under section 28 of the said Ordinances, within the period of three months from the date specified in the said notice, such lands would be declared the property of the Crown, and dealt with on account of the Crown (*vide* Notice No. 5,135):

And whereas (1) Jayawardena Mudiyansele Tikiri Appu Naide and (2) ditto Punchi Menika (minor) made claim thereto, and I, John Murray Davies, Special Officer appointed under section 28 of the said Ordinances, made due inquiry into such claim, and whereas the said 1st claimant and Jayawardena Mudiyansele Tikiri Appu Veda Naide, as duly appointed representative and on behalf of the said 2nd claimant (minor) and I, with the consent of His Excellency the Governor, came to an agreement in writing dated the 19th day of October, 1914, concerning the said lands, under section 4, sub-section (1), of the said Ordinances, whereby it was agreed that the said two claimants should be declared the purchasers of the said lands upon payment, on or before the 19th day of January, 1915, to the Government Agent at Kurunegala, or to the Settlement Officer, of a sum of Rupees Ninety-five only (Rs. 95), as the purchase amount of the said lands, and whereas the said amount has been duly paid by the said claimants, they are hereby, in pursuance of the agreement aforementioned, declared to be the purchasers of the said lands, as more fully described herein below.

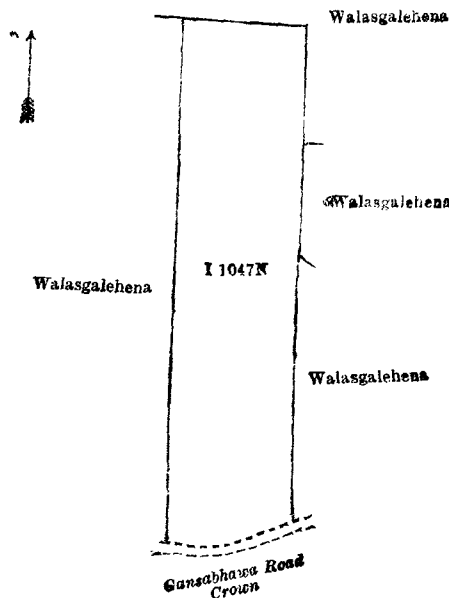
*Description of the Lands referred to.*

The following lots situated in the village of Medagama, in the Mahagalboda Egoda korale of the Hiriyala hatpattu of the Kurunegala District, in the North-Western Province, as described in the annexed diagrams:—

I.—Preliminary plan 2,033.

Lot.	Name of Land.	Extent, A. R. P.
I 1047N	Walasgalehena	3 0 0

and bounded as follows: on the north by Walasgalehena sold to Tennakoon Mudiyansele Dingiri Banda Korala and another under the Waste Lands Ordinances; on the east by Walasgalehena sold to Tennakoon Mudiyansele Dingiri Banda Korala and another under the Waste Lands Ordinances. Walasgalehena sold to Lansakara Mudiyansele Punchi Menika Nachchire under the Waste Lands Ordinances, Walasgalehena sold to Jayawardena Mudiyansele Punchi Naidelage Dingiri Appu under the Waste Lands Ordinances; on the south by Gansabhawa road to be declared the property of the Crown under the Waste Lands Ordinances; on the west by Walasgalehena sold to Lansakara Mudiyansele Ausadahamy and others under the Waste Lands Ordinances.



Surveyor-General's Office,  
Colombo, November 5, 1915.

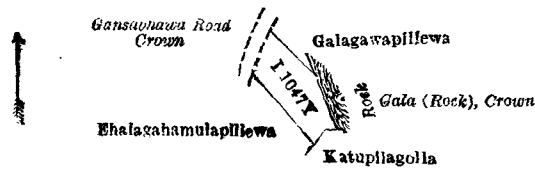
Scale of 4 Chains to an Inch.

G. K. THORNHILL,  
for Acting Surveyor-General.

II.—Preliminary plan 2,033.

Lot.	Name of Land.	Extent, A. R. P.
I 1047Y	Galagawapillewa	0 0 29

and bounded as follows: on the north by Gansabhawa road to be declared the property of the Crown under the Waste Lands Ordinances, Galagawapillewa sold to Jayawardena Mudiyansele Punchi Naidelage Tikiri Appu under the Waste Lands Ordinances; on the east by Galagawapillewa sold to Jayawardena Mudiyansele Punchi Naidelage Tikiri Appu under the Waste Lands Ordinances, gala (rock) to be declared the property of the Crown under the Waste Lands Ordinances; on the south by Katupilagolla claimed by Punchappu Naidelage Ukku Nachchire; on the west by Ehalagahamulapillewa sold to Jayawardena Mudiyansele Punchi Naidelage Tikiri Appu under the Waste Lands Ordinances, Gansabhawa road to be declared the property of the Crown under the Waste Lands Ordinances.



Surveyor-General's Office,  
Colombo, November 5, 1915.

Scale of 4 Chains to an Inch.

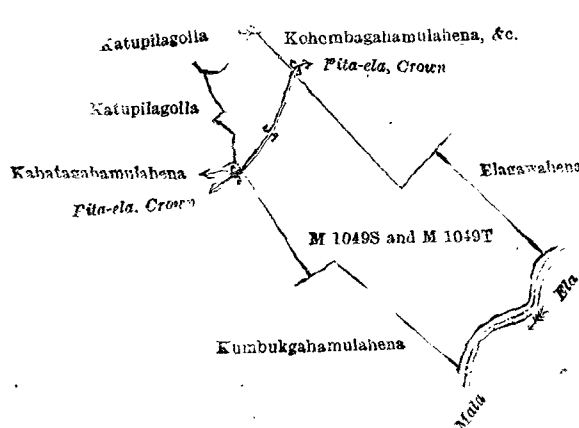
G. K. THORNHILL,  
for Acting Surveyor-General.

III.—Preliminary plan 2,033.

Lot.	Name of Land.	Extent, A. R. P.
M 1049S	Diwulgahamulahena, &c.	0 3 26
M 1049T	Kumbukgahamulahena	1 0 4
		1 3 30

(Exclusive of the Pita-ela passing through the land.)

and bounded as follows: on the north by Katupilagolla claimed by Punchappu Naidelage Ukku Nachchire, Kohombagahamulahena, &c., sold to Jayawardena Mudiyansele Puchi Naidelage Tikiri Appu under the Waste Lands Ordinances; on the east by Elagawahena sold to Pinalage Kawwa and another under the Waste Lands Ordinances, Mala-ela; on the south by Mala-ela, Kumbukgahamulahena sold to Manamala Arachchillage Dingiri Appu under the Waste Lands Ordinances; on the west by Kumbukgahamulahena sold to Manamala Arachchillage Dingiri Appu under the Waste Lands Ordinances, Kabatagahamulahena sold to Jayawardena Mudiyansele Puchi Naidelage Tikiri Appu under the Waste Lands Ordinances, Katupilagolla claimed by Puchi Naidelage Tikiri Appu.



Surveyor-General's Office,  
Colombo, November 5, 1915.

Scale of 4 Chains to an Inch.

G. K. THORNHILL,  
for Acting Surveyor-General.

J. M. DAVIES,  
Special Officer.

October 21, 1916.

**Kurunegala S. O. No. 1,596.**

**Order under Section 2 of "The Waste Lands Ordinances of 1897, 1899, 1900, and 1903," declaring Land to be Crown Property.**

In the matter of the land commonly called or known as Damunugollemukalana, situate in the village of Lewudeniya, in the Udukaha korale east of the Dambadeni hatpattu of the Kurunegala District, in the North-Western Province, and of "The Waste Lands Ordinances of 1897, 1899, 1900, and 1903."

THE notice required by section 1 of "The Waste Lands Ordinances of 1897, 1899, 1900, and 1903," having been duly published in manner prescribed by that section in respect of the above-named land (*vide* Notice No. 5,623), and no claim having been made to the said land or to any interest therein within the period of three months from the date specified in the said notice, I, John Murray Davies, Special Officer appointed under section 28 of the said Ordinances, under and by virtue of the powers vested in me in that behalf by section 2 of the said Ordinances, do hereby, on this 15th day of December, 1916, order and declare that the said land, as more fully described herein below, situate in the village of Lewudeniya, in the Udukaha korale east of the Dambadeni hatpattu of the Kurunegala District, in the North-Western Province, and shown as lot 43 in preliminary plan 422 and in the annexed diagram, and containing in extent 8 acres 1 rood and 14 perches, is the property of the Crown.

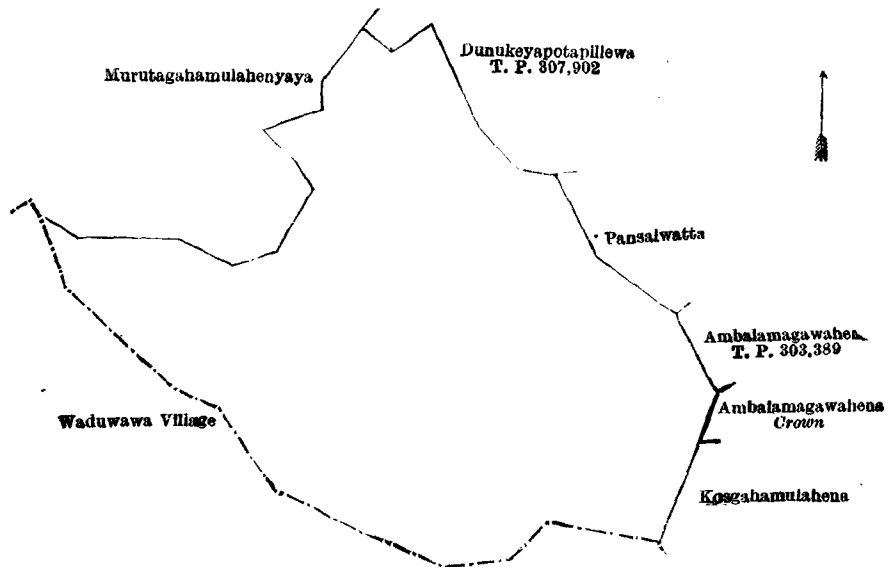
*Description of the Land referred to.*

The following lot situated in the village of Lewudeniya, in the Udukaha korale east of the Dambadeni hatpattu of the Kurunegala District, in the North-Western Province, as described in the annexed diagram:—

Preliminary plan 422.

Lot.	Name of Land.	Extent, A. R. P.
43	Damunugollemukalana	8 1 14

and bounded as follows: on the north by Murutagahamulahenyaya claimed by S. P. Wijesuriya, Dunukeyapotapillewa sold by the Crown (T. P. 307,902); on the east by Pansalwatta claimed by Lewudeniya Pansala, Ambalamagawahena sold by the Crown (T. P. 303,389), Ambalamagawahena claimed by the Crown, Kosgahamulahena claimed by Rajajakse Kankanamalage Don Subatheris; on the south and west by the village limit of Waduwwa.



Surveyor-General's Office,  
Colombo, August 11, 1915.

Scale of 4 Chains to an Inch.

G. K. THORNHILL,  
for Surveyor-General.

December 15, 1916.

J. M. DAVIES,  
Special Officer.

#### Kurunegala S. O. No. 1,597.

#### Order under Section 4, Sub-section (1), of "The Waste Lands Ordinances of 1897, 1899, 1900, and 1903," declaring Lands to be Crown Property.

In the matter of the lands commonly called or known as Paragawahena, Pita-ela, &c., situate in the village of Medagama, in the Mahagalboda Egoda korale of the Hiriyala hatpattu of the Kurunegala District, in the North-Western Province, and of "The Waste Lands Ordinances of 1897, 1899, 1900, and 1903."

WHEREAS in pursuance of section 1 of the said Ordinances it was duly notified on the 20th day of February, 1914, that if no claim to the lands commonly called or known as Paragawahena, Pita-ela, &c., situate in the village of Medagama, in the Mahagalboda Egoda korale of the Hiriyala hatpattu of the Kurunegala District, in the North-Western Province, containing in extent 14 acres and 13 perches, and shown as lots M 1049N, M 1049P, M 1049X, M 1049AK, M 1049AL, I 1047R, I 1047I, I 1047J, I 1047H, in preliminary plan 2,033 and in the annexed diagrams, was made to John Murray Davies, Special Officer appointed under section 28 of the said Ordinances, within the period of three months from the date specified in such notice, such lands would be declared the property of the Crown, and dealt with on account of the Crown (*vide* Notice No. 5,135):

And whereas (1) Jayawardena Mudiyansele Puchi Naidelage Tikiri Appu, (2) Lansakara Mudiyansele Pina Naide, (3) Jayawardena Mudiyansele Dingiri Appu (minor), (4) Manamala Arachchillage Dingiri Appu, (5) Lansakara Mudiyansele Awusadahamy, (6) ditto Ukku Menika, (7) ditto Dingiri Appu (minor), (8) Jayawardena Mudiyansele Kirihamy, (9) Lansakara Mudiyansele Appu Naide, (10) Jayawardena Mudiyansele Appu Naide, (11) ditto Tikiri Appu Naide, (12) Puchi Naidelage Ukku Naide, (13) ditto Arachchi Naide, (14) Appuhamillage Kawurala, (15) Tennakon Mudiyansele Dingiri Banda Korala, (16) ditto Tikiri Banda, (17) Adikari Mudiyansele Hetuhamy, and (18) Jayawardena Mudiyansele Puchi Menika (minor) made claim thereto; and whereas (19) Pinalage Kawuwa, (20) Rantodu Durayalaye Ukkuwa, (21) Sirikkulage Lapaya, and (22) Abeyasinha Mudiyansele Puchi Banda made claim to the above-mentioned lots M 1049N, M 1049P, M 1049X, M 1049AK, and M 1049AL; and whereas (23) Lansakara Mudiyansele Puchi Menika Nachehire made claim to the above-mentioned lots I 1047R, I 1047I, I 1047J, I 1047H; and whereas the said 1st claimant by an agreement dated the 19th day of October, 1914, in consideration of being declared the purchaser of 2 acres and 30 perches more or less of lots I 1047 and M 1049 of the notice and of the preliminary plan 2,033, now shown as lots I 1047AK, I 1047AB, I 1047Z, I 1047X, I 1047W, M 1047R, and M 1049W on the same preliminary plan for a sum of Rs. 35, withdrew his claim to the said lots M 1049N, M 1049P, M 1049X, M 1049AK, M 1049AL, I 1047R, I 1047I, I 1047J, and I 1047H; and the said 2nd claimant by two agreements dated the 19th day of October, 1914, in consideration of (1) being declared, along with the afore-mentioned 1st claimant, the purchaser of 8 acres and 30 perches more or less of lot M 1049 of the notice and of the preliminary plan 2,033, now shown as lot M 1049 on the same preliminary plan (2) being declared the purchaser of 1 acre and 2 roods more or less of lot I 1047 of the same notice and preliminary plan, now shown as lot I 1047Q on the same preliminary plan for (1) Rs. 131 and (2) Rs. 24 respectively, withdrew his claim to the above-mentioned lots (1) M 1049N, M 1049P, M 1049X, M 1049AK, and M 1049AL, and (2) I 1047R, I 1047I, I 1047J, and I 1047H respectively; and whereas Jayawardena Mudiyansele Puchi Naidelage Tikiri Appu Naide as duly appointed representative over the said 3rd claimant (minor) by an agreement dated the 19th day of October, 1914, in consideration of the said minor being declared the purchaser of 2 acres more or less of lot I 1047 of the notice and preliminary plan 2,033, now shown as lots I 1047V and I 1047O on the same preliminary plan for a sum of Rs. 32, withdrew his claim to the above-mentioned lots M 1049N, M 1049P, M 1049X, M 1049AK, M 1049AL, I 1047R, I 1047I, I 1047J, and I 1047H; and whereas the said 4th claimant by an agreement dated the 19th day of October, 1914, in consideration of being declared the purchaser of 3 acres and 2 roods more or less of lots I 1047 and M 1049 of the notice and of the preliminary plan 2,033, now shown as lots I 1047AD, M 1049AJ, M 1049AI, M 1049U, and I 1047AI on the same preliminary plan for a sum of Rs. 56, withdrew his claim to the above-mentioned lots M 1049N, M 1049P, M 1049X, M 1049AK, M 1049AL, I 1047R, I 1047I, I 1047J, and I 1047H; and whereas the said 6th and 9th claimants and the said 5th claimant on behalf of himself and as duly appointed representative over the said 7th claimant (minor), by an agreement dated the 19th day of October, 1914, in consideration of their being declared the purchasers of 4 acres and 30 perches more or less of lots I 1047 and M 1049 of the notice and of the preliminary plan 2,033, now shown as lots M 1049AB, M 1049AC, and I 1047M on the same preliminary plan for a sum of Rs. 68, withdrew their claims to the said lots M 1049N, M 1049P, M 1049X, M 1049AK, M 1049AL, I 1047R, I 1047I, I 1047J, I 1047H; and whereas the said 8th, 12th and 13th claimants by an agreement dated the 19th day of October, 1914, in consideration of their being declared, along with the afore-mentioned 1st claimant, the purchasers of

2 roods and 10 perches more or less of lots I 1047 and M 1049 of the notice and of the preliminary plan 2,033, now shown as lots I 1047T and M 1049Y on the same preliminary plan for a sum of Rs. 9, withdrew their claims to the above-mentioned lots M 1049N, M 1049P, M 1049X, M 1049AK, M 1049AL, I 1047R, I 1047I, I 1047J, I 1047H; and whereas the said 10th, 14th, and 17th claimants by an agreement dated the 19th day of October, 1914, in consideration of being declared the purchasers of 1 rood and 13 perches more or less of lot I 1047 of the notice and of the preliminary plan 2,033, now shown as lot I 1047AA on the same preliminary plan for a sum of Rs. 6, withdrew their claims to the above-mentioned lots M 1049N, M 1049P, M 1049X, M 1049AK, M 1049AL, I 1047R, I 1047I, I 1047J, I 1047H; and whereas the said 11th claimant and Jayawardena Mudiyansele Tikiri Appu Veda Naide as duly appointed representative of the said 18th claimant (minor) by an agreement dated the 19th day of October, 1914, in consideration of being declared the purchasers of 5 acres 3 roods and 26 perches more or less of lots I 1047 and M 1049 of the notice and of the preliminary plan 2,033, now shown as lots I 1047Y, M 1049S, M 1049T, and I 1047N on the same preliminary plan for a sum of Rs. 95, withdrew their claims to the above-mentioned lots M 1049N, M 1049P, M 1049X, M 1049AK, M 1049AL, I 1047R, I 1047I, I 1047J, and I 1047H; and whereas the said 15th and 16th claimants by an agreement dated the 19th day of October, 1914, in consideration of Tennekoon Mudiyansele Ran Banda being declared the purchasers of 55 acres more or less of lot I 1047 of the notice and of the preliminary plan 2,033, now shown as lot I 1047 on the same preliminary plan for a sum of Rs. 880, withdrew their claims to the above-mentioned lots M 1049N, M 1049P, M 1049X, M 1049AK, M 1049AL, I 1047R, I 1047I, I 1047J and I 1047H; and whereas the said 19th and 20th claimants by an agreement dated the 19th day of October, 1914, in consideration of being declared the purchasers of 1 acre and 2 roods more or less of lot M 1049 of the notice and of the preliminary plan 2,033, now shown as lot M 1049Q on the same preliminary plan for a sum of Rs. 25, withdrew their claims to the above-mentioned lots M 1049N, M 1049P, M 1049X, M 1049AK, and M 1049AL; and whereas the said 21st and 22nd claimants by two agreements dated the 19th and 26th day of October, 1914, respectively, in consideration of being declared the purchasers of 2 roods more or less and 4 acres more or less respectively of lot M 1049 of the notice and of the preliminary plan 2,033, now shown as lots M 1049V and M 1049O respectively on the same preliminary plan for Rs. 8 and Rs. 64 respectively, withdrew their claims to the above-mentioned lots and 1049N, M 1049P, M 1049X, M 1049AK, and M 1049AL; and whereas the said 23rd claimant by an agreement dated the 19th day of October, 1914, in consideration of being declared the purchaser of 2 acres more or less of lot I 1047 of the notice and of the preliminary plan 2,033, now shown as lot I 1047P on the same preliminary plan for a sum of Rs. 32, withdrew his claim to the above-mentioned lots I 1047R, I 1047I, I 1047J, and I 1047H, I, the aforesaid John Murray Davies, Special Officer under and by virtue of the powers vested in me in that behalf by section 4 of the said Ordinances, do hereby, on this 21st day of October, 1916, order and declare under section 4, sub-section (1), of the said Ordinances, that the said lands, as more fully described herein below, are the property of the Crown.

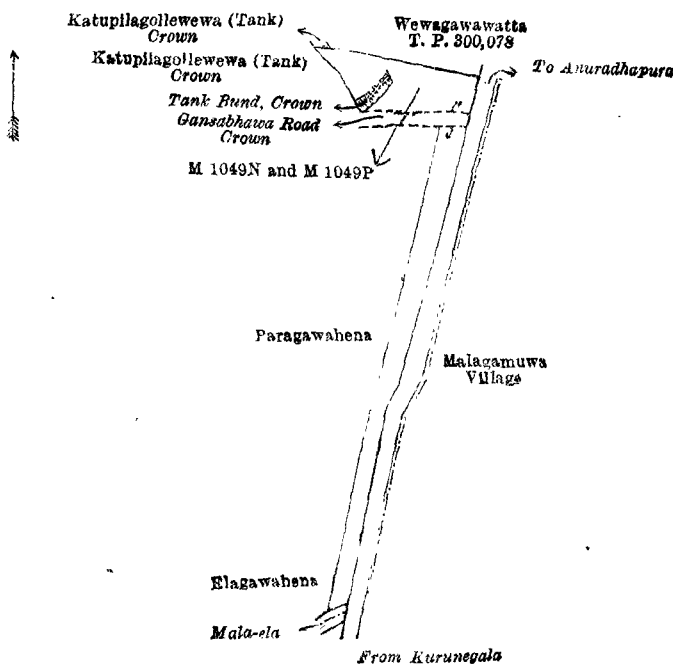
*Description of the Lands referred to.*

The following lots situated in the village of Medagama, in the Mahagalboda Egoda korale of the Hiriyala hatpattu of the Kurunegala District, in the North-Western Province, as described in the annexed diagrams:—

I.—Preliminary plan 2,033.

Lot.	Name of Land.	Extent, A. R. P.
M 1049N ..	Paragawahena .. .. .	0 1 14
M 1049P ..	Do. (reservation for road) .. .	0 1 39
		0 3 13

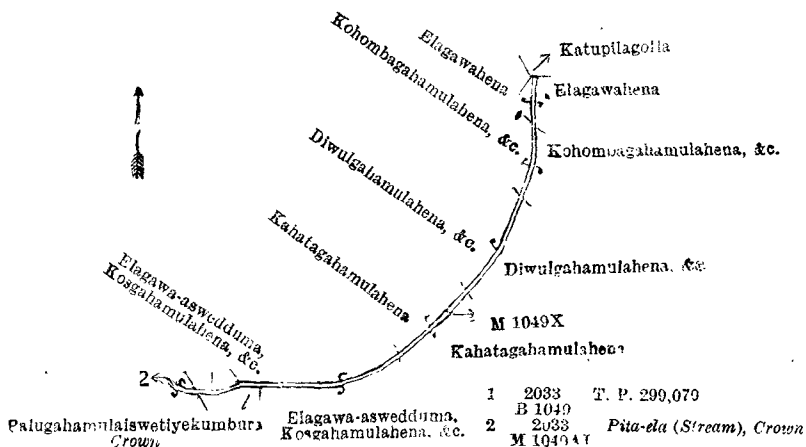
and bounded as follows: on the north by Katupilagollewewa (tank) to be declared the property of the Crown under the Waste Lands Ordinances, Wewagawawatta sold by the Crown; on the west by the road from Anuradhapura to Kurunegala (the village limit of Malagamuwa); on the south by Mala-ela, the village limit of Malagamuwa; on the west by the Elagawahena sold to Pinalage Kawuwa and another under the Waste Lands Ordinances, Paragawahena sold to Abeyasinha Mudiyansele Punchi Banda under the Waste Lands Ordinances, Gansabhawa road to be declared the property of the Crown under the Waste Lands Ordinances, tank bund to be declared the property of the Crown under the Waste Lands Ordinances, Katupilagollewewa (tank) to be declared the property of the Crown under the Waste Lands Ordinances.



II.—Preliminary plan 2,033.

Lot.	Name of Land.	Extent, A. R. P.
M 1049X	Pita-ela (stream)	0 0 17

and bounded as follows: on the north by Katupilagolla claimed by Punchi Naidelage Ukku Naide and others; on the east by Elagawahena sold to Pinalage Kawuwa and another under the Waste Lands Ordinances, Kohombagahamulahena, &c., sold to Jayawardena Mudiyansele Puchi Naidelage Tikiri Appu under the Waste Lands Ordinances, Divulgahamulahena, &c., sold to Jayawardena Mudiyansele Puchi Naidelage Tikiri Appu under the Waste Lands Ordinances, Kahatagahamulahena sold to Jayawardena Mudiyansele Puchi Naidelage Tikiri Appu under the Waste Lands Ordinances; on the south by Elagawa Aswedduma, Kogahamulahena, &c., sold to Jayawardena Mudiyansele Puchi Naidelage Tikiri Appu and another under the Waste Lands Ordinances, Palugahamulaiswetiye-kumbura to be declared the property of the Crown under the Waste Lands Ordinances; on the west by Pita-ela (stream) to be declared the property of the Crown under the Waste Lands Ordinances, T. P. 299,079, Elagawa-aswedduma, Kogahamulahena, &c., sold to Jayawardena Mudiyansele Puchi Naidelage Tikiri Appu and another under the Waste Lands Ordinances, Kahatagahamulahena sold to Jayawardena Mudiyansele Puchi Naidelage Tikiri Appu under the Waste Lands Ordinances, Divulgahamulahena, &c., sold to Jayawardena Mudiyansele Puchi Naidelage Tikiri Appu Naide and another under the Waste Lands Ordinances, Kohombagahamulahena, &c., sold to Jayawardena Mudiyansele Puchi Naidelage Tikiri Appu under the Waste Lands Ordinances, Elagawahena sold to Pinalage Kawuwa and another under the Waste Lands Ordinances



Surveyor-General's Office,  
Colombo, November 5, 1915.

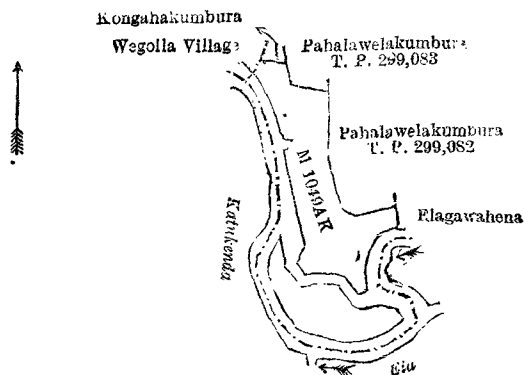
Scale of 4 Chains to an Inch.

G. K. THORNHILL,  
for Acting Surveyor-General.

III.—Preliminary plan 2,033

Lot.	Name of Land.	Extent, A. R. P.
M 1049AK	Elagawahena	0 3 1

and bounded as follows: on the north by Kongahakumbura claimed by Punchi Naidelage Kirihamy and others, Pahalawelakumbura sold by the Crown (T. P. 299,083); on the east by Pahalawelakumbura sold by the Crown (T. P. 299,082), Elagawahena sold to Manamala Arachchilage Dingiri Appu under the Waste Lands Ordinances, Katukenda-ela; on the south by Katukenda-ela; on the west by Katukenda-ela, the village limit of Wegolla.



Surveyor-General's Office,  
Colombo, November 5, 1915.

Scale of 4 Chains to an Inch.

G. K. THORNHILL,  
for Acting Surveyor-General.

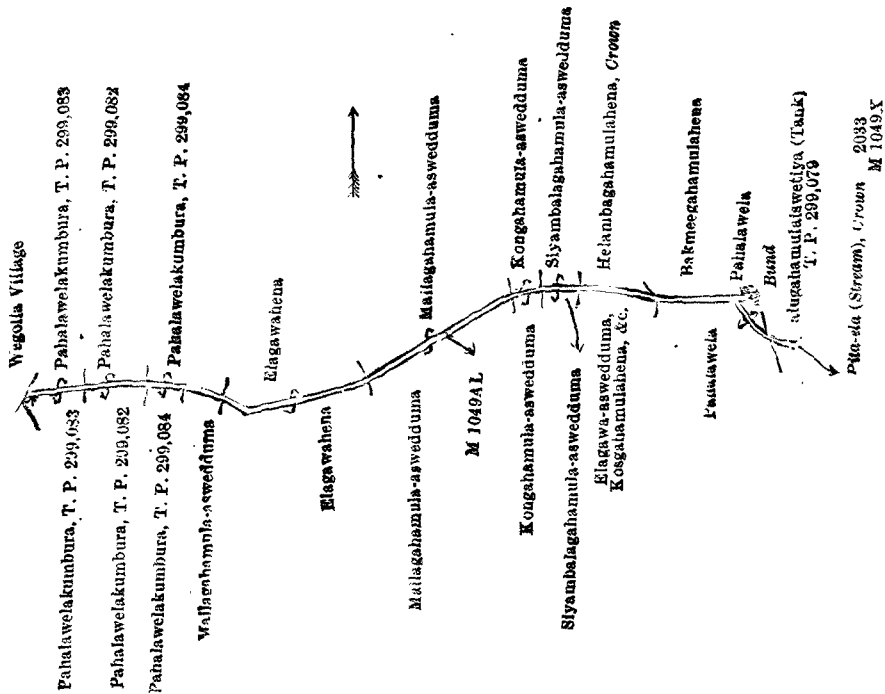
IV.—Preliminary plan 2,033.

Lot.	Name of Land.	Extent, A. R. P.
M 1049AL	Pita-ela (stream)	0 0 19

and bounded as follows: on the north by Pahalawelakumbura sold by the Crown (T. P. 299,083), Pahalawelakumbura sold by the Crown (T. P. 299,082), Pahalawelakumbura sold by the Crown (T. P. 299,084), Elagawahena sold to Jayawardena Mudiyansele Appu Naide under the Waste Lands Ordinances, Mailagahamula-aswedduma sold to Jayawardena Mudiyansele Kirihamy and others under the Waste Lands Ordinances, Kongahamula-aswedduma sold to Puchi Naidelage Ukku Naide and another under the Waste Lands Ordinances, Siyambalagahamula-aswedduma sold to Lansakara Mudiyansele Awusadahamy and others under the Waste Lands Ordinances, Helambagahamulahena to be declared the property of the Crown under the Waste Lands Ordinances, Bakmeegahamulahena sold to Jayawardena Mudiyansele Puchi Naidelage Tikiri Appu and another under the Waste Lands Ordinances; on the east by a bund, Palugahamulaiswetiye (tank) sold by the Crown (T. P. 299,079), Pahalawela claimed by Puchi Naidelage Ukku Naide and others,



Pita-ela (stream) to be declared the property of the Crown under the Waste Lands Ordinances ; on the south by Pahalawela claimed by Punchi Naidelage Ukku Naide and others, Elagawa-aswedduma, Kosgahamulahena, &c., sold to Jayawardana Mudiyansele Punchi Naidelage Tikiri Appu and another under the Waste Lands Ordinances, Siyambalagahamula-aswedduma sold to Lansakara Mudiyansele Awusadahamy and others under the Waste Lands Ordinances, Konggahamula-aswedduma sold to Punchi Naidelage Ukku Naide and another under the Waste Lands Ordinances, Mailagahamula-aswedduma sold to Jayawardana Mudiyansele Kirihamy and others under the Waste Lands Ordinances, Elagawa-hena sold to Jayawardana Mudiyansele Appu Naide under the Waste Lands Ordinances, Mailagahamula-aswedduma sold to Manamala Arachchilage Dingiri Appu under the Waste Lands Ordinances, Pahalawelakumbura sold by the Crown (T. P. 299,084), Pahalawelakumbura sold by the Crown (T. P. 299,082), Pahalawelakumbura sold by the Crown (T. P. 299,083) ; on the west by the village limit of Wegolla.



Surveyor-General's Office,  
Colombo, November 5, 1915.

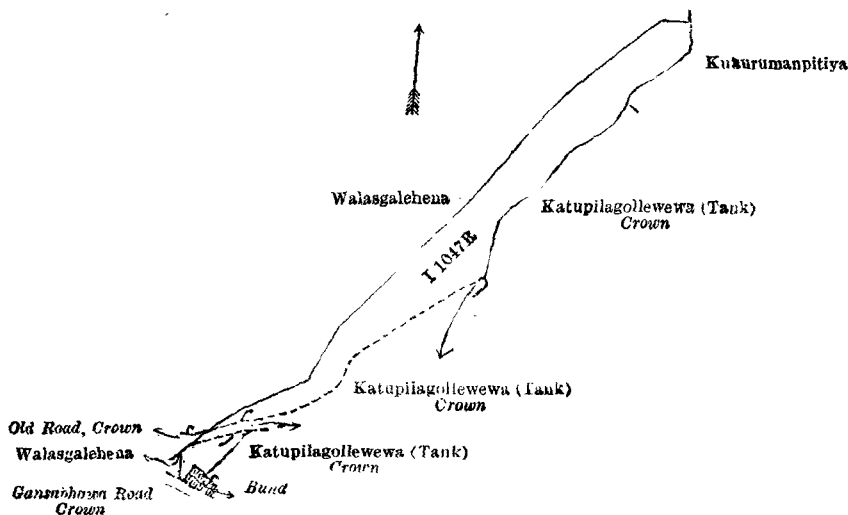
Scale of 4 Chains to an Inch.

G. K. THORNHILL,  
for Acting Surveyor-General.

V.—Preliminary plan 2,033.

Lot.	Name of Land.	Extent, A. R. P.
I 1047R	Katupilagollewewa (tank)	1 0 21

and bounded as follows : on the north by Walasgalehena sold to Tennakoon Mudiyansele Dingiri Banda Korala and another under the Waste Lands Ordinances ; on the east by Kukurumanpitiya claimed by T. M. Dingiri Banda Korala, Katupilagollewewa (tank) to be declared the property of the Crown under the Waste Lands Ordinances ; on the south by Katupilagollewewa (tank) to be declared the property of the Crown under the Waste Lands Ordinances, a bund, Gansabhawa road to be declared the property of the Crown under the Waste Lands Ordinances ; on the west by Walasgalehena sold to Tennakoon Mudiyansele Dingiri Banda Korala and another under the Waste Lands Ordinances, old road to be declared the property of the Crown under the Waste Lands Ordinances, Walasgalehena sold to Tennakoon Mudiyansele Dingiri Banda Korala and another under the Waste Lands Ordinances.



Surveyor-General's Office,  
Colombo, November 5, 1915.

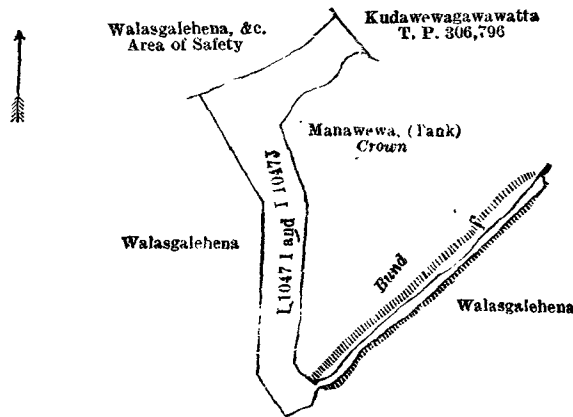
Scale of 4 Chains to an Inch.

G. K. THORNHILL,  
for Acting Surveyor-General.

VI.—Preliminary plan 2,033.

Lot.	Name of Land.	Extent, A. R. P.
I 1047I	... Mahawewa (tank)	.. .. 0 3 1
I 1047J	... Wekanda (bund)	.. .. 0 0 18
		0 3 19

and bounded as follows : on the north by Walasgalehena, &c. (private) ; on the east by Kudawewagawawatta sold by the Crown (T. P. 306,796), Mahawewa (tank) to be declared the property of the Crown under the Waste Lands Ordinances, a bund ; on the south by Walasgalehena sold to Tennakoon Mudiyansele Dingiri Banda Korala and another under the Waste Lands Ordinances ; on the west by Walasgalehena sold to Tennakoon Mudiyansele Dingiri Banda Korala and another under the Waste Lands Ordinances.



Surveyor-General's Office,  
Colombo, November 5, 1915.

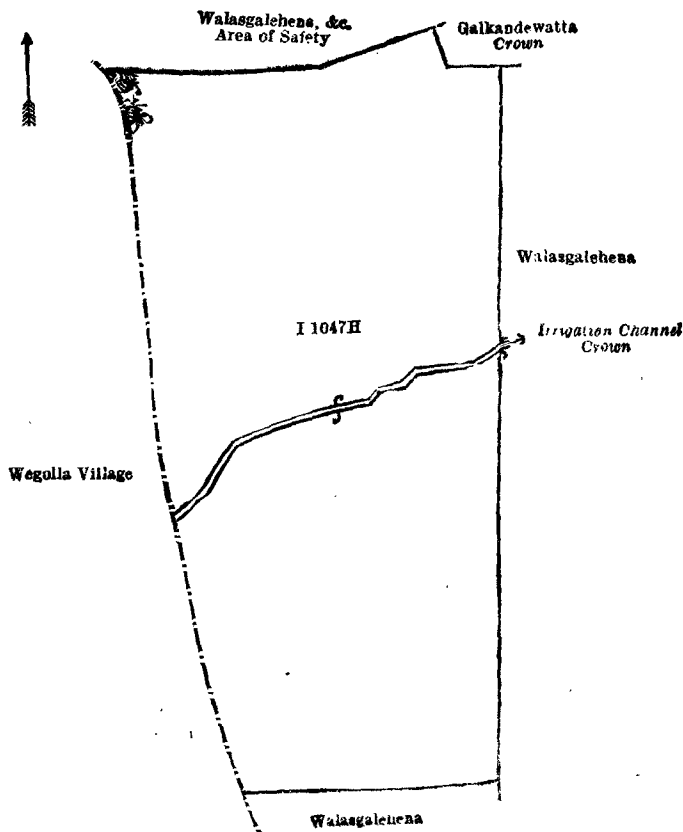
Scale of 4 Chains to an Inch.

G. K. THORNHILL,  
for Acting Surveyor-General.

VII.—Preliminary plan 2,033.

Lot.	Name of Land.	Extent, A. R. P.
I 1047H	.. Walasgalehena	.. .. 10 1 3
		(Exclusive of the irrigation channel passing through the land.)

and bounded as follows : on the north by Walasgalehena, &c. (private), Galkandewatta belonging to the Crown ; on the east by Walasgalehena sold to Tennakoon Mudiyansele Dingiri Banda Korala and another under the Waste Lands Ordinances ; on the south by Walasgalehena sold to Jayawaradena Mudiyansele Kirihamy under the Waste Lands Ordinances ; on the west by the village limit of Wegolla.



Surveyor-General's Office,  
Colombo, November 5, 1915.

Scale of 4 Chains to an Inch.

G. K. THORNHILL,  
for Acting Surveyor-General.

October 21, 1916.

J. M. DAVIES,  
Special Officer.

**Kurunegala S. O. No. 1,598.****Order under Section 4, Sub-section (1), of "The Waste Lands Ordinances of 1897, 1899, 1900, and 1903."**

In the matter of the land commonly called or known as Walasgalehena, situate in the village of Medagama, in the Mahagalboda Egoda korale of the Hiriyala hatpattu of the Kurunegala District, in the North-Western Province, and of "The Waste Lands Ordinances of 1897, 1899, 1900, and 1903."

WHEREAS in pursuance of section 1 of the said Ordinances it was duly declared and notified on the 20th day of February, 1914, that if no claim to the land commonly called or known as Walasgalehena, situate in the village of Medagama, in the Mahagalboda Egoda korale of the Hiriyala hatpattu of the Kurunegala District, in the North-Western Province, containing in extent 55 acres and 16 perches, and shown as lot I 1,047 in preliminary plan 2,033 and in the annexed diagram, was made to John Murray Davies, Special Officer appointed under section 28 of the said Ordinances, within the period of three months from the date specified in the said notice, such land would be declared the property of the Crown, and dealt with on account of the Crown (*vide* Notice No. 5,135):

And whereas (1) Tennakoon Mudiyansele Dingiri Banda Korala, (2) ditto Tikiri Banda made claim thereto, and I, John Murray Davies, Special Officer appointed under section 28 of the said Ordinances, made due inquiry into such claim, and whereas the said claimants and I, with the consent of His Excellency the Governor, came to an agreement in writing dated the 19th day of October, 1914, concerning the said land, under section 4, sub-section (1), of the said Ordinances, whereby it was agreed that Tennakoon Mudiyansele Ran Banda should be declared the purchaser of the said land upon payment, on or before the 19th day of January, 1915, to the Government Agent at Kurunegala, or to the Settlement Officer, of a sum of Rupees Eight hundred and Eighty only (Rs. 880), as the purchase amount of the said land and whereas the said amount has been duly paid, the said Tennakoon Mudiyansele Ran Banda, is hereby, in pursuance of the agreement aforementioned, declared to be the purchaser of the said land, as more fully described herein below.

*Description of the Land referred to.*

The following lot situated in the village of Medagama, in the Mahagalboda Egoda korale of the Hiriyala hatpattu of the Kurunegala District, in the North-Western Province, as described in the annexed diagram:—

## Preliminary plan 2,033.

Lot.	Name of Land.	Extent, A. R. P.
I 1047	Walasgalehena..	55 0 16

(Exclusive of the irrigation channel passing through the land.)

and bounded as follows: on the north by Galkandewatta belonging to the Crown, Walasgalehena, &c. (private), Mahawewa (tank) to be declared the property of the Crown under the Waste Lands Ordinances, Wekande (bund) to be declared the property of the Crown under the Waste Lands Ordinances, Mahawewa (tank) to be declared the property of the Crown under the Waste Lands Ordinances, Kudawewagawawatta sold by the Crown (T. P. 306,796), Kudawewa (tank) to be declared the property of the Crown under the Waste Lands Ordinances; on the east by Kukurumanpitiya claimed by Dingiri Banda Korala and others, Kukurumanpitiya claimed by Dingiri Banda Korala, Kukurumanpitiya claimed by Naidelage Pina Naide of Medagama, Kukurumanpitiya claimed by J. M. Dingiri Banda Korala of Malagamuwa, Katupilagollewewa (tank) to be declared the property of the Crown under the Waste Lands Ordinances; on the south by Katupilagollewewa (tank) to be declared the property of the Crown under the Waste Lands Ordinances, Gansabhawa road to be declared the property of the Crown under the Waste Lands Ordinances, Walasgalehena sold to Lansakara Mudiyansele Pina Naide under the Waste Lands Ordinances, gala (rook) to be declared the property of the Crown under the Waste Lands Ordinances, Walasgalehena sold to Lansakara Mudiyansele Punchi Menika Nachchire under the Waste Lands Ordinances, Walasgalehena sold to Jayawardena Mudiyansele Tikiri Appu Naide and another under the Waste Lands Ordinances, Walasgalehena sold to Lansakara Mudiyansele Auwasadahamy and others under the Waste Lands Ordinances; on the west by Walasgalehena sold to Jayawardena Mudiyansele Kirihamy under the Waste Lands Ordinances, Walasgalehena to be declared the property of the Crown under the Waste Lands Ordinances.

NOTE.—The following lot lying within the above boundaries is excluded from this order, and its extent of 9 perches is not included in the acreage of 55 acres and 16 perches given above:—

## Preliminary plan 2,033.

Lot.	Name of Land.	Extent, A. R. P.
I 1047½	Old road	0 0 9

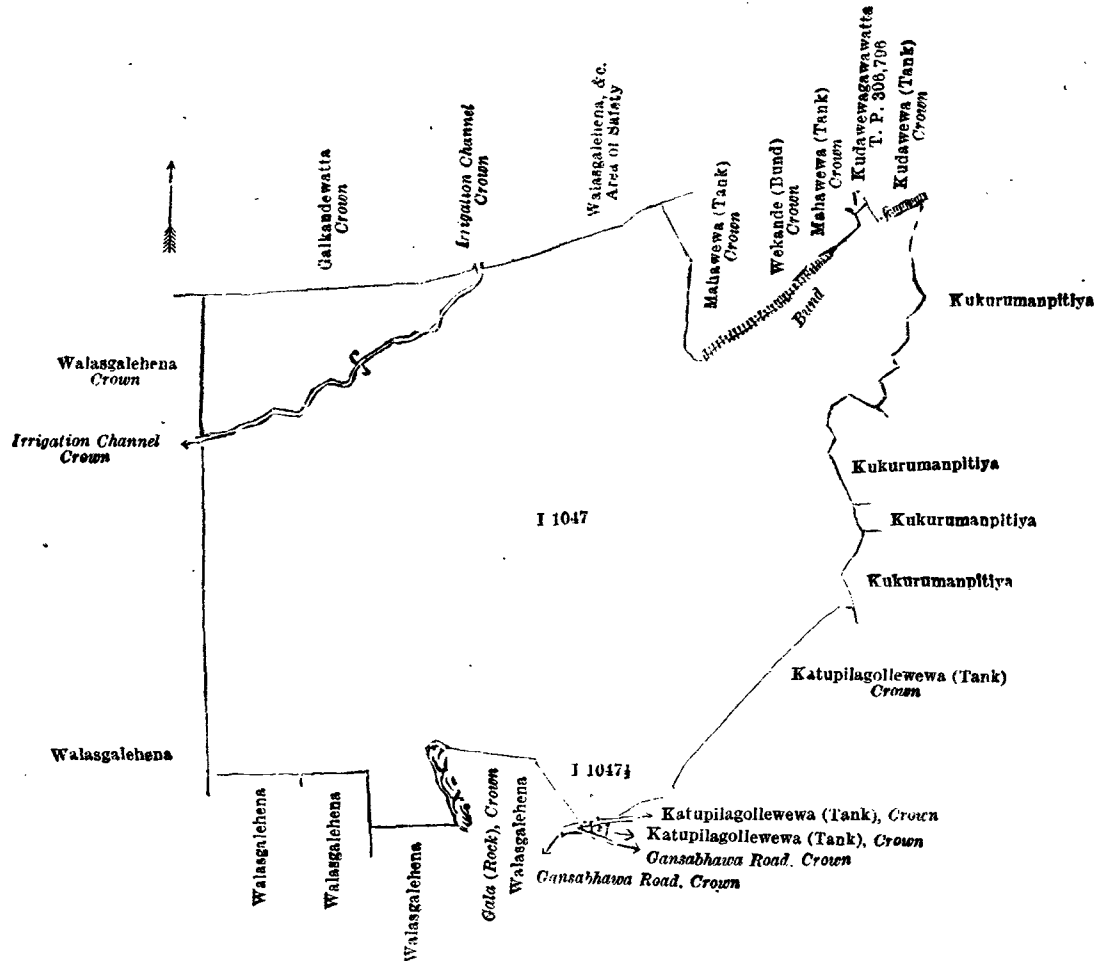
{For Diagram see page 156.}

**Kurunegala S. O. No. 1,599.****Order under Section 4, Sub-section (1), of "The Waste Lands Ordinances of 1897, 1899, 1900, and 1903," declaring Land to be Crown Property.**

In the matter of the land commonly called or known as Dambuwahenyaya, situate in the village of Digama, in the Diwigandahaye korale of the Hiriyala hatpattu of the Kurunegala District, in the North-Western Province, and of "The Waste Lands Ordinances of 1897, 1899, 1900, and 1903."

WHEREAS in pursuance of section 1 of the said Ordinances it was duly notified on the 18th day of September, 1914, that if no claim to the land commonly called or known as Dambuwahenyaya, situate in the village of Digama, in the Diwigandahaye korale of the Hiriyala hatpattu of the Kurunegala District, in the North-Western Province, containing in extent 43 acres and 33 perches, and shown as lot G 65 in preliminary plan 4,216 and in the annexed diagram, was made to John Murray Davies, Special Officer appointed under section 28 of the said Ordinances, within the period of three months from the date specified in such notice, such land would be declared the property of the Crown, and dealt with on account of the Crown (*vide* Notice No. 5,346):

And whereas (1) George Boysen, (2) William Jacob Jayawickrama, and (3) Hans Martinus Peries made claim thereto, and whereas the said 1st and 3rd claimants have withdrawn their claims thereto, and whereas the said 2nd claimant came to an agreement dated the 27th day of March, 1915, whereby, in consideration of being declared the purchaser of 5 acres more or less of lot G 65 of the notice, and of the preliminary plan 4,216, now shown as lot G 65A, on the same preliminary plan for a sum of Rs. 200, withdrew his claim to the above-mentioned lot G 65 of this order, I, John Murray Davies, the aforesaid Special Officer, under and by virtue of the powers vested in me in that behalf by section 4 of the said Ordinances, do hereby, on this 6th day of November, 1916, order and declare, under section 4, sub-section (1), of the said Ordinances, that the said land, as more fully described herein below, is the property of the Crown.



Surveyor-General's Office,  
Colombo, November 5, 1915.

Scale of 8 Chains to an Inch.

G. K. THORNHILL,  
for Acting Surveyor-General.

October 21, 1916.

J. M. DAVIES,  
Special Officer.

*Description of the Land referred to.*

The land commonly called or known as Dambuwhenyaya, situated in the village of Digama, in the Diwigandahaye korale of the Hiriyala hatpattu of the Kurunegala District, in the North-Western Province, containing in extent 43 acres and 33 perches, and shown as lot G 65 in preliminary plan 4,216 and in the annexed diagram; and bounded as follows: on the north by Dambuwhenyaya (reservation for road) belonging to the Crown, Cemetery (burial ground) belonging to the Crown, Dambuwhenyaya (reservation for road) belonging to the Crown, Atdanduwa belonging to the Crown, Dambuwhenyaya (reservation for road) belonging to the Crown; on the east by the village limit of Acharigama, Dambuwhenyaya belonging to the Crown, the village limit of Acharigama, the village limit of Welpotugalagama; on the south by the village limit of Welpotugalagama, Dambuwhenyaya sold to William Jacob Jayawickrama under the Waste Lands Ordinances; on the west by Dambuwhenyaya (reservation for road) belonging to the Crown.

[For Diagram see page 157.]

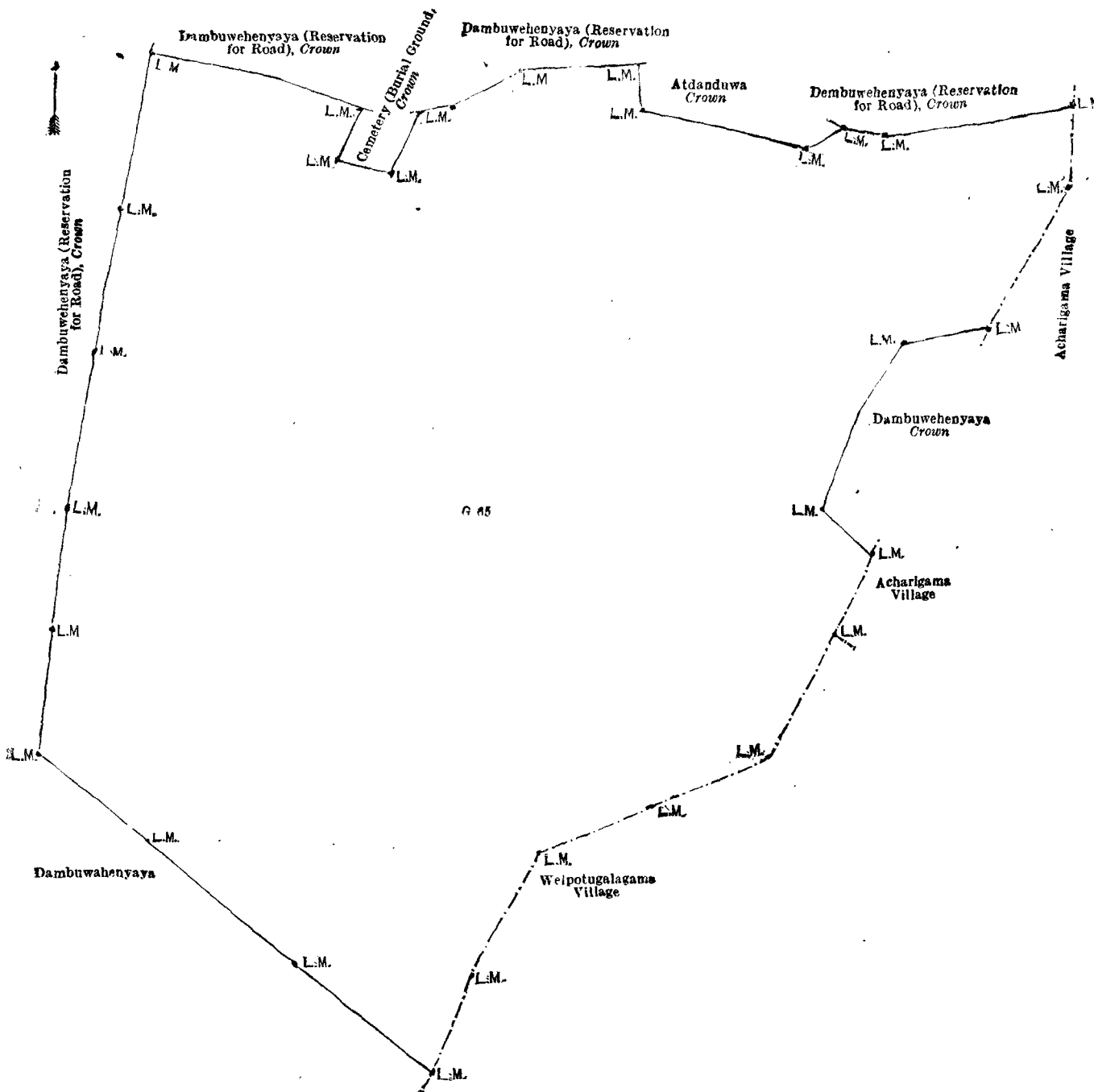
**Kurunegala S. O. No. 1,600.**

**Order under Section 4, Sub-section (1), of "The Waste Lands Ordinances of 1897, 1899, 1900, and 1903."**

In the matter of the land commonly called or known as Dambuwhenyaya, situate in the village of Digama, in the Diwigandahaye korale of the Hiriyala hatpattu of the Kurunegala District, in the North-Western Province, and of "The Waste Lands Ordinances of 1897, 1899, 1900, and 1903."

WHEREAS in pursuance of section 1 of the said Ordinances it was duly declared and notified on the 18th day of September, 1914, that if no claim to the land commonly called or known as Dambuwhenyaya, situate in the village of Digama, in the Diwigandahaye korale of the Hiriyala hatpattu of the Kurunegala District, in the North-Western Province, containing in extent 5 acres, and shown as lot G 65A in preliminary plan 4,216 and in the annexed diagram, was made to John Murray Davies, Special Officer appointed under section 28 of the said Ordinances, within the period of three months from the date specified in the said notice, such land would be declared the property of the Crown, and dealt with on account of the Crown (*vide* Notice No. 5,346):

And whereas William Jacob Jayawickrama made claim thereto, and Howard Orme Fox, Special Officer appointed under section 28 of the said Ordinances, made due inquiry into such claim, and whereas the said claimant and the said Howard Orme Fox, Special Officer, with the consent of His Excellency the Governor, came to an agreement in writing dated the 27th day of March, 1915, concerning the said land, under section 4, sub-section (1), of the said Ordinances, whereby



Surveyor-General's Office,  
Colombo, October 14, 1916.

Scale of 4 Chains to an Inch.

C. R. LUNDIE,  
for Surveyor-General.

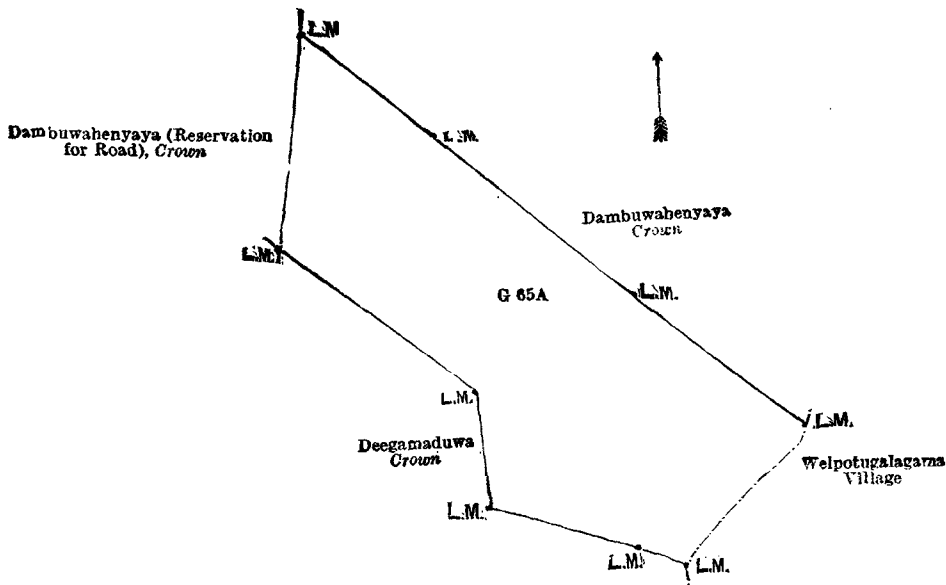
November 6, 1916.

J. M. DAVIES,  
Special Officer.

it was agreed that the said claimant should be declared the purchaser of the said land upon payment to the Government Agent at Kurunegala, or to the Settlement Officer, of a sum of Rupees Two hundred only (Rs. 200), as the purchase amount of the said land, and whereas the said amount has been paid by the said claimant, he is hereby, in pursuance of the agreement aforementioned, declared to be the purchaser of the said land, as more fully described herein below.

*Description of the Land referred to.*

The land commonly called or known as Dambuwhenyaya, situated in the village of Digama, in the Diwigandahaye korale of the Hiriyala hatpattu of the Kurunegala District, in the North-Western Province, containing in extent 5 acres, and shown as lot G 65A in preliminary plan 4,216 and in the annexed diagram; and bounded as follows: on the north by Dambuwhenyaya to be declared the property of the Crown under the Waste Lands Ordinances; on the east by Dambuwhenyaya to be declared the property of the Crown under the Waste Lands Ordinances, the village limit of Welpotugalagama; on the south by Deegamaduwa belonging to the Crown; on the west by Dambuwhenyaya (reservation for road) belonging to the Crown.



Surveyor-General's Office,  
Colombo, October 14, 1916.

Scale of 4 Chains to an Inch.

C. R. LUNDIE,  
for Surveyor-General.

November 6, 1916.

J. M. DAVIES,  
Special Officer.

**Kurunegala S. O. No. 1,601.**

**Order under Section 2 of "The Waste Lands Ordinances of 1897, 1899, 1900, and 1903,"  
declaring Land to be Crown Property.**

In the matter of the land commonly called or known as Gurugodakele (reservation for oya), situate in the village of Gurugoda, in the Baladora korale of the Dewamedhi hatpattu of the Kurunegala District, in the North-Western Province, and of "The Waste Lands Ordinances of 1897, 1899, 1900, and 1903."

THE notice required by section 1 of "The Waste Lands Ordinances of 1897, 1899, 1900, and 1903," having been duly published in manner prescribed by that section in respect of the above-named land (*vide* Notice No. 4,919), and no claim having been made to the said land, shown as lot O 8½ in preliminary plan 3,912 (which lot and plan have been cancelled by the Surveyor-General and lot 7 in block survey preliminary plan 1,566 representing the same land has been substituted for it), or to any interest therein within the period of three months from the date specified in the said notice, I, John Murray Davies, Special Officer appointed under section 28 of the said Ordinances, under and by virtue of the powers vested in me in that behalf by section 2 of the said Ordinances, do hereby, on this 5th day of October, 1916, order and declare that the said land, as more fully described herein below, situate in the village of Gurugoda, in the Baladora korale of the Dewamedhi hatpattu of the Kurunegala District, in the North-Western Province, and which is now known as Kongahamulahenyaya, and is shown as lot 7 in preliminary plan 1,566 and in the annexed diagram, and containing in extent 10 acres 1 rood and 22 perches, is the property of the Crown.

*Description of the Land referred to.*

The following lot situated in the village of Gurugoda, in the Baladora korale of the Dewamedhi hatpattu of the Kurunegala District, in the North-Western Province, as described in the annexed diagram:—

Lot.	Name of Land.	Extent, A. R. P.
7	Kongahamulahenyaya (reservation for Deduru-oya)	10 1 22

and bounded as follows: on the north by the Deduru-oya; on the east by the Palulahe-ela; on the south by Kongahamulahenyaya sold to Mr. Herman Peter Weerasooriya under the Waste Lands Ordinances; on the west by Karuwalahamula-ela.


[For Diagram see page 159.]

**Kurunegala S. O. No. 1,602.**

**Order under Section 4, Sub-section (1), of "The Waste Lands Ordinances of 1897, 1899, 1900, and 1903,"  
admitting Land to be Private Property.**

In the matter of the land commonly called or known as Heelbathkumbura, situate in the village of Gurugoda, in the Baladora korale of the Dewamedhi hatpattu of the Kurunegala District, in the North-Western Province, and of "The Waste Lands Ordinances of 1897, 1899, 1900, and 1903."

WHEREAS in pursuance of section 1 of the said Ordinances it was duly notified on the 27th day of June, 1913, that if no claim to the land commonly called or known as Kadurugahakumbura, containing in extent 3 acres 3 roods and 1 perch, and shown as lot P 8 in preliminary plan 3,912, which lot and plan have now been cancelled by the Surveyor-General, who has substituted therefor lot 17, Heelbathkumbura, containing in extent 3 acres 3 roods and 2 perches in block survey preliminary plan 1,566 representing the same land, situate in the village of Gurugoda, in the Baladora korale of the Dewamedhi hatpattu of the Kurunegala District, in the North-Western Province, as shown in the annexed diagram, was made to John Murray Davies, Special Officer appointed under section 28 of the said Ordinances, within the period of three months from the date specified in such notice, such land would be declared the property of the Crown, and dealt with on account of the Crown (*vide* Notice No. 4,919):



Surveyor-General's Office,  
Colombo, April 6, 1916.

Scale of 4 Chains to an Inch.

J. M. DAVIES,  
Special Officer.

G. K. THORNHILL,  
for Surveyor-General.

October 5, 1916.

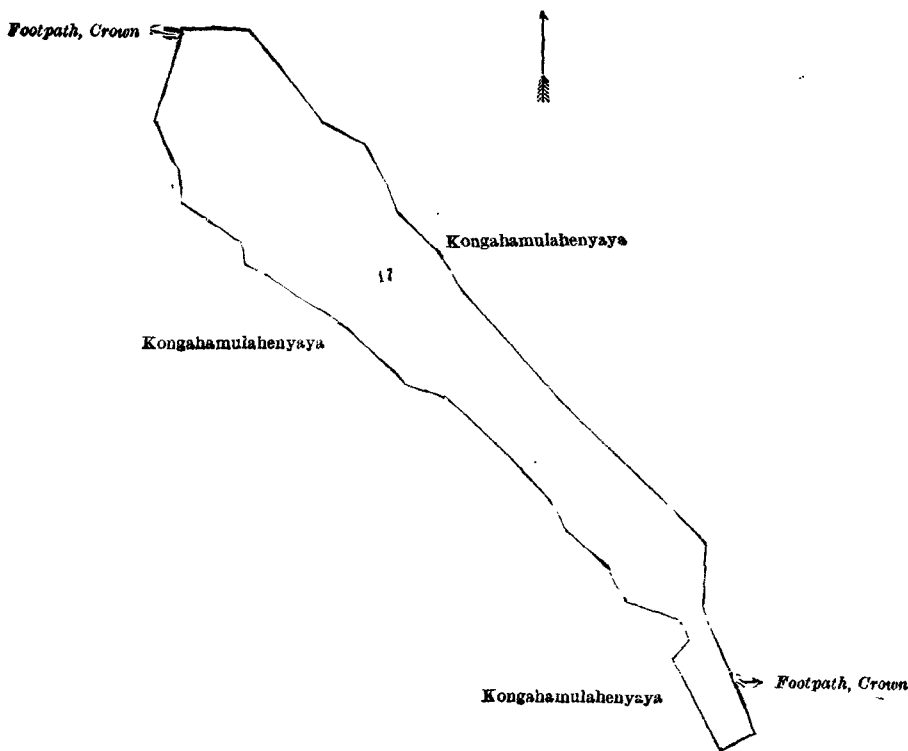
And whereas Herman Peter Weerasooriya made claim thereto, and I, John Murray Davies, Special Officer appointed under section 28 of the said Ordinances, made due inquiry into such claim, I, with the consent of His Excellency the Governor, do hereby admit the claim of the said claimant to the said land, as more fully described herein below, under section 4, sub-section (1), of the said Ordinances.

*Description of the Land referred to.*

The following lot situated in the village of Gurugoda, in the Baladora korale of the Dewamedhi hatpattu of the Kurunegala District, in the North-Western Province, as described in the annexed diagram :—

Lot.	Name of Land.	Preliminary plan 1,566.	Extent, A. R. P.
17	Heelbathkumbura		3 3 2

and bounded as follows : on the north and east by Kongahamulahenyaya sold to Mr. Herman Peter Weerasooriya under the Waste Lands Ordinances ; on the south by Kongahamulahenyaya sold to Mr. Herman Peter Weerasooriya under the Waste Lands Ordinances ; on the west by Kongahamulahenyaya sold to the Herman Peter Weerasooriya under the Waste Lands Ordinances, footpath to be declared the property of the Crown under the Waste Lands Ordinances.



Surveyor-General's Office,  
Colombo, March 18, 1915.

Scale of 4 Chains to an Inch.

G. K. THORNHILL,  
for Surveyor-General.

J. M. DAVIES,  
Special Officer.

October 5, 1916.

**Kurunegala S. O. No. 1,603.**

**Order under Section 4, Sub-section (1), of "The Waste Lands Ordinances of 1897, 1899, 1900, and 1903."**

In the matter of the lands commonly called or known as Kongahamulahenyaya, &c., situate in the village of Gurugoda, in the Baladora korale of the Dewamedhi hatpattu of the Kurunegala District, in the North-Western Province, and of "The Waste Lands Ordinances of 1897, 1899, 1900, and 1903."

WHEREAS in pursuance of section 1 of the said Ordinances it was duly declared and notified on the 27th day of June, 1913, that if no claim to the lands commonly called or known as Gurugodawewa (abandoned tank), &c., situate in the village of Gurugoda, in the Baladora korale of the Dewamedhi hatpattu of the Kurunegala District, in the North-Western Province, and shown as lots Q 8 and R 8 and part of O 8 in preliminary plan 3,912 (which lots and plan have now been cancelled by the Surveyor-General, and Kongahamulahenyaya, &c., shown as lots 10, 11, 12, 14, 15, 16, 19, and 20 in block survey preliminary plan 1,566 representing the same lands substituted for them), was made to John Murray Davies, Special Officer appointed under section 28 of the said Ordinances, within the period of three months from the date specified in the said notice, such lands would be declared the property of the Crown, and dealt with on account of the Crown (*vide* Notice No. 4,919) :

And whereas Herman Peter Weerasooriya made claim thereto, and I, John Murray Davies, Special Officer appointed under section 28 of the said Ordinances, made due inquiry into such claim, and whereas the said claimant and I, with the consent of His Excellency the Governor, came to two agreements in writing dated the 11th day of December, 1913, and the 10th day of March, 1916, concerning the said lands, under section 4, sub-section (1), of the said Ordinances, whereby it was agreed that the said claimant should be declared the purchaser of the said lands, now known as Kongahamulahenyaya, &c., and shown as lots 10, 11, 12, 14, 15, 16, 19, and 20 in block survey preliminary plan 1,566 and in the annexed diagrams, and containing in extent 132 acres 1 rood and 6 perches, upon payment, on or before the 10th day of March, 1914, to the Settlement Officer, of a sum of Rupees Two thousand Nine-hundred and Sixty-nine and Cents Twenty-five only (Rs. 2,969 25), as the purchase amount of the said lands, and whereas the said amount has been duly paid by the said claimant, he is hereby, in pursuance of the agreements aforementioned, declared to be the purchaser of the said lands, as more fully described herein below.



*Description of the Lands referred to.*

The following lots situated in the village of Gurugoda, in the Baladora korale of the Dewamedhi hatpattu of the Karunegala District, in the North-Western Province, as described in the annexed diagrams:—

I.—Preliminary plan 1,566.

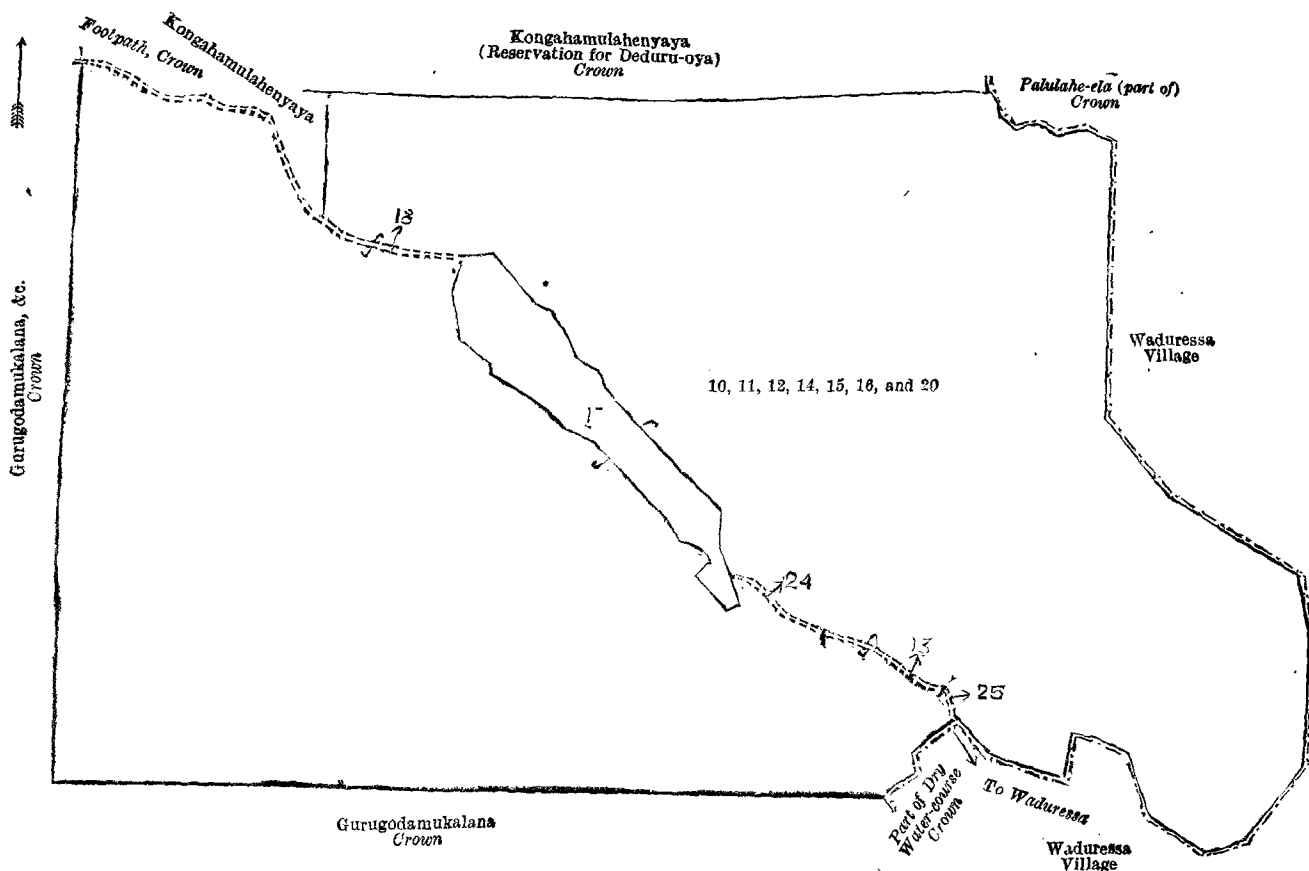
Lot.	Name of Land.	Extent, A. R. P.	Lot.	Name of Land.	Extent, A. R. P.
10 ..	Kongahamulahenyaya	.. 65 1 12	16 ..	Gurugodapaluwewa (abandoned tank)	2 1 3
11 ..	Alutwewa (abandoned tank)	.. 0 0 28	20 ..	Bogahamulahenyaya	.. 27 2 32
12 ..	Kadugalpokunawewa (abandoned tank)	1 0 33			
14 ..	Do. ( do. )	0 1 7			129 3 35
15 ..	Helambagahamulahenyaya	.. 33 0 0			

and bounded as follows: on the north by a footpath to be declared the property of the Crown under the Waste Lands Ordinances, Kongahamulahenyaya sold to Mr. Herman Peter Weerasooriya under the Waste Lands Ordinances, Kongahamulahenyaya (reservation for Deduru-oya) to be declared the property of the Crown under the Waste Lands Ordinances, part of Palulahe-ela to be declared the property of the Crown under the Waste Lands Ordinances; on the east by the village limit of Waduressa; on the south by the village limit of Waduressa, a portion of the footpath to Waduressa, part of dry water-course to be declared the property of the Crown under the Waste Lands Ordinances, Gurugodamukalana, &c., to be declared the property of the Crown under the Waste Lands Ordinances; on the west by Gurugodamukalana to be declared the property of the Crown under the Waste Lands Ordinances.

NOTE.—The following lots lying within the above boundaries are excluded from this order, and their aggregate acreage of 3 acres 3 roods and 29 perches is not included in the acreage of 129 acres 3 roods and 35 perches given above:—

Preliminary plan 1,566.

Lot.	Name of Land.	Extent, A. R. P.
17 ..	Heelbathkumbura ..	.. 3 3 2
18 ..	Footpath ..	.. 0 0 10
24 ..	Do. ..	.. 0 0 9
25 ..	Do. ..	.. 0 0 1
13 ..	Do. ..	.. 0 0 7
		3 3 29



Surveyor-General's Office,  
Colombo, May 18, 1915.

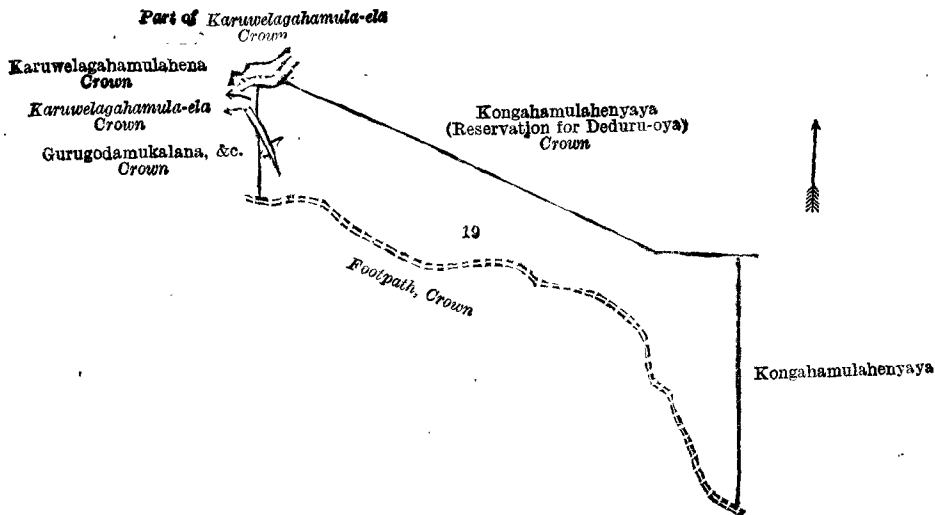
Scale of 8 Chains to an Inch.

G. K. THORNHILL,  
for Surveyor-General.

II.—Preliminary plan 1,566.

Lot.	Name of Land.	Extent, A. R. P.
19 ..	Kongahamulahenyaya	.. 2 1 11

and bounded as follows: on the north by part of Karuwelagahamula-ela to be declared the property of the Crown under the Waste Lands Ordinances, Kongahamulahenyaya (reservation for Deduru-oya) to be declared the property of the Crown under the Waste Lands Ordinances; on the east by Kongahamulahenyaya sold to Mr. Herman Peter Weerasuriya under the Waste Lands Ordinances; on the south by footpath to be declared the property of the Crown under the Waste Lands Ordinances; on the west by Gurugodamukalana to be declared the property of the Crown under the Waste Lands Ordinances, Karuwelagahamula-ela to be declared the property of the Crown under the Waste Lands Ordinances, Karuwelagahamulana to be declared the property of the Crown under the Waste Lands Ordinances.



Surveyor-General's Office,  
Colombo, July 8, 1916.

Scale of 4 Chains to an Inch.

G. K. THORNHILL,  
for Surveyor-General.

October 5, 1916. J. M. DAVIES,  
Special Officer.

**Kurunegala S. O. No. 1,604.**

**Order under Section 4, Sub-section (1), of "The Waste Lands Ordinances of 1897, 1899, 1900, and 1903," declaring Lands to be Crown Property.**

In the matter of the lands commonly called or known as Footpath, Karuwelagahamulahena, &c., situate in the village of Gurugoda, in the Baladora korale of the Dewamedhi hatpattu of the Kurunegala District, in the North-Western Province, and of "The Waste Lands Ordinances of 1897, 1899, 1900, and 1903."

WHEREAS in pursuance of section 1 of the said Ordinances it was duly notified on the 27th day of June, 1913, that if no claim to the lands commonly called or known as Gurugodagamahenyaya, and shown as lot O 8 in preliminary plan 3,912 which lot and plan have now been cancelled by the Surveyor-General, who has substituted for them lots 2, 3, 4, 18, 13, 24, 25, 21, and 23, in block survey preliminary plan 1,566, and containing in extent 211 acres 2 roods and 18 perches, representing the same land, situated in the village of Gurugoda, in the Baladora korale of the Dewamedhi hatpattu of the Kurunegala District, in the North-Western Province, as described in the annexed diagrams, was made to John Murray Davies, Special Officer appointed under section 28 of the said Ordinances (*vide* Notice No. 4,919):

And whereas Herman Peter Weerasuriya made claim thereto, and whereas the said claimant came to two agreements dated the 11th day of December, 1913, and the 10th day of March, 1916, whereby in consideration of being declared the (a) owner of lot P 8 of the notice and of the preliminary plan 3,912, now shown as lot 17 on the block survey preliminary plan 1,566, (b) purchaser of lots R 8 and Q 8 and 100 acres more or less of lot O 8 of the notice and of the preliminary plan 3,912, now shown respectively as lots 16 and 10, 11, 12, 14, and 15 on the block survey preliminary plan 1,566; and of lots 19 and 20 of the block survey preliminary plan 1,566, for a sum of Rs. 2,969.25, he withdrew his claim to the said lots 2, 3, 4, 18, 13, 24, 25, 21, and 23 of this order, I, the aforesaid John Murray Davies, Special Officer, under and by virtue of the powers vested in me in that behalf by section 4 of the said Ordinances, do hereby, on this 5th day of October, 1916, order and declare, under section 4, sub-section (1), of the said Ordinances, that the said lands, as more fully described herein below, are the property of the Crown.

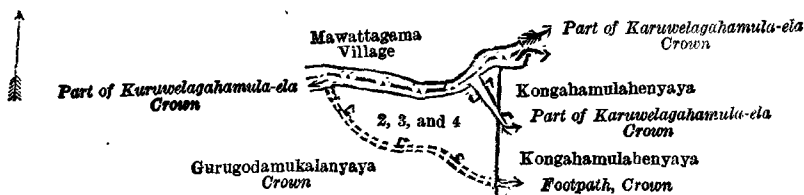
*Description of the Lands referred to.*

The following lots situated in the village of Gurugoda, in the Baladora korale of the Dewamedhi hatpattu of the Kurunegala District, in the North-Western Province, as described in the annexed diagrams:—

**I.—Preliminary plan 1,566.**

Lot.	Name of Land.	Extent, A. R. P.
2	.. Footpath ..	.. 0 0 6
3	.. Karuwelagahamulahena ..	.. 0 1 27
4	.. Do. ..	.. 0 0 2
		0 1 35

and bounded as follows: on the north by part of Karuwelagahamula-ela to be declared the property of the Crown under the Waste Lands Ordinances (the village limit of Mawatagama); on the east by part of Karuwelagahamula-ela to be declared the property of the Crown under the Waste Lands Ordinances, Kongahamulahenyaya sold to Mr. Herman Peter Weerasooriya under the Waste Lands Ordinances, part of Karuwelagahamula-ela to be declared the property of the Crown under the Waste Lands Ordinances, Kongahamulahenyaya sold to Mr. Herman Peter Weerasooriya under the Waste Lands Ordinances, footpath to be declared the property of the Crown under the Waste Lands Ordinances; on the south and west by Gurugodamukalanyaya to be declared the property of the Crown under the Waste Lands Ordinances



Surveyor-General's Office,  
Colombo, April 6, 1916.


Scale of 4 Chains to an Inch.

G. K. THORNHILL,  
for Surveyor-General.

## II.—Preliminary plan 1,566.

Lot.	Name of Land.	Extent, A. R. P.
18	Footpath	0 0 10

and bounded as follows: on the north by Kongahamulahenyaya sold to Mr. Herman Peter Weerasooriya under the Waste Lands Ordinances; on the east by Heelbathkumbura to be declared the property of Mr. Herman Peter Weerasooriya under the Waste Lands Ordinances; on the south by Helambagahamulahenyaya sold to Mr. Herman Peter Weerasooriya under the Waste Lands Ordinances; on the west by footpath to be declared the property of the Crown under the Waste Lands Ordinances.



Surveyor-General's Office,  
Colombo, May 18, 1915.

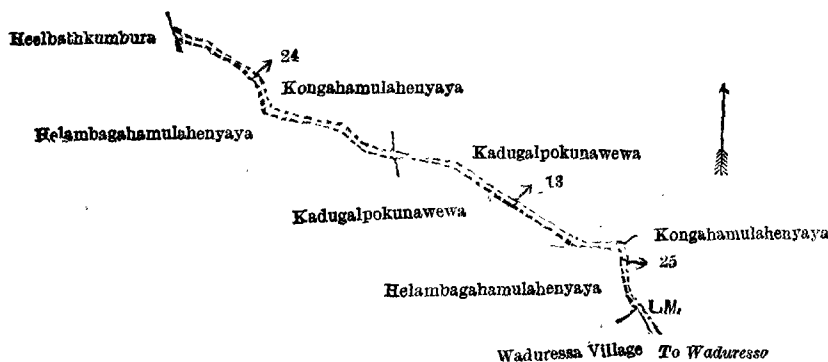
Scale of 4 Chains to an Inch.

G. K. THORNHILL,  
for Surveyor-General.

## III.—Preliminary plan 1,566.

Lot.	Name of Land.	Extent, A. R. P.
13	Footpath	0 0 7
24	Do.	0 0 9
25	Do.	0 0 1
		0 0 17

and bounded as follows: on the north by Kongahamulahenyaya sold to Mr. Herman Peter Weerasooriya under the Waste Lands Ordinances, Kadugalpokunawewa sold to Mr. Herman Peter Weerasooriya under the Waste Lands Ordinances; on the east by Kongahamulahenyaya sold to Mr. Herman Peter Weerasooriya under the Waste Lands Ordinances; on the south by the village limit of Waduressa, Helambagahamulahenyaya sold to Mr. H. P. Weerasooriya under the Waste Lands Ordinances, Kadugalpokunawewa sold to Mr. Herman Peter Weerasooriya under the Waste Lands Ordinances; on the west by Heelbathkumbura to be declared the property of Mr. Herman Peter Weerasooriya under the Waste Lands Ordinances.



Surveyor-General's Office,  
Colombo, May 18, 1915.

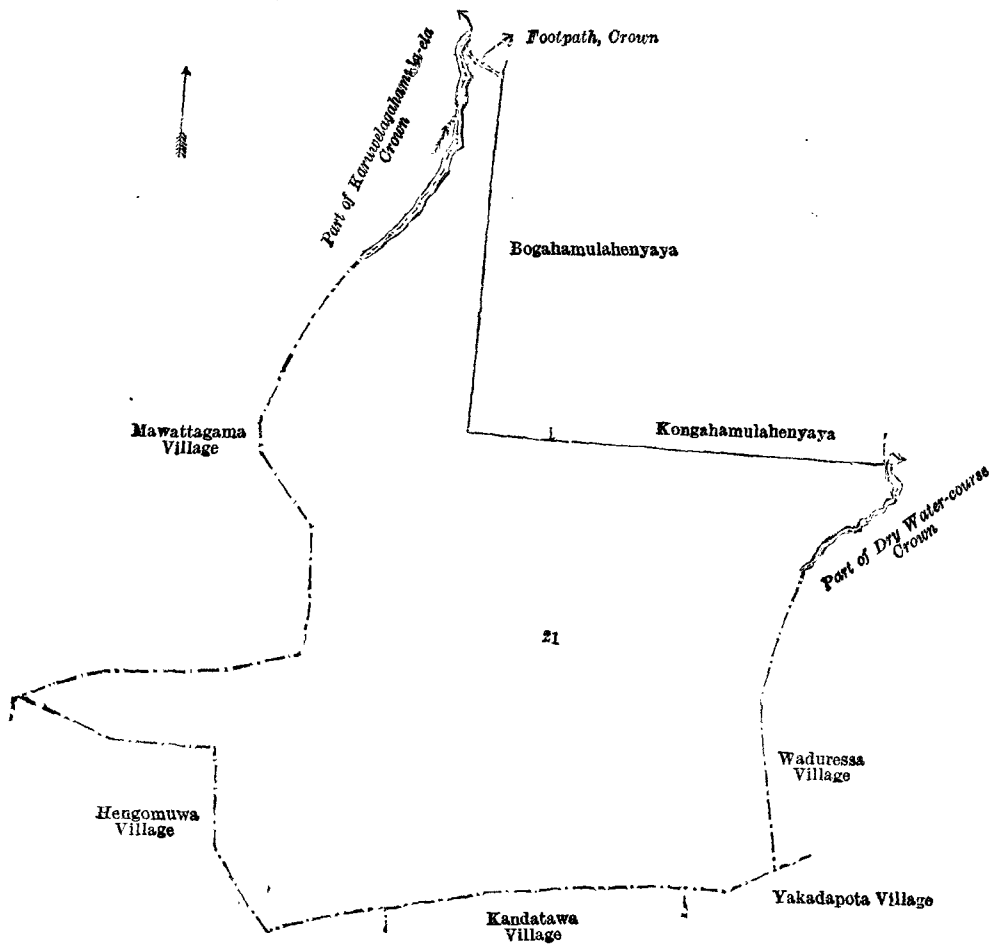
Scale of 4 Chains to an Inch.

G. K. THORNHILL,  
for Surveyor-General.

## IV.—Preliminary plan 1,566.

Lot.	Name of Land.	Extent, A. R. P.
21	Gurugodamukalana, &c.	210 3 16

and bounded as follows: on the north by footpath to be declared the property of the Crown under the Waste Lands Ordinances, Bogahamulahenyaya sold to Mr. Herman Peter Weerasooriya under the Waste Lands Ordinances, Kongahamulahenyaya sold to Mr. Herman Peter Weerasooriya under the Waste Lands Ordinances; on the east by part of dry water-course to be declared the property of the Crown under the Waste Lands Ordinances, the village limit of Waduressa; on the south by the village limit of Yakadapota, the village limit of Kandatawa, the village limit of Hengomuwa; on the west by the village limits of Hengomuwa and Mawatagama, part of Karuwelagahamula-ela to be declared the property of the Crown under the Waste Lands Ordinances.



Surveyor-General's Office,  
Colombo, April 6, 1916.

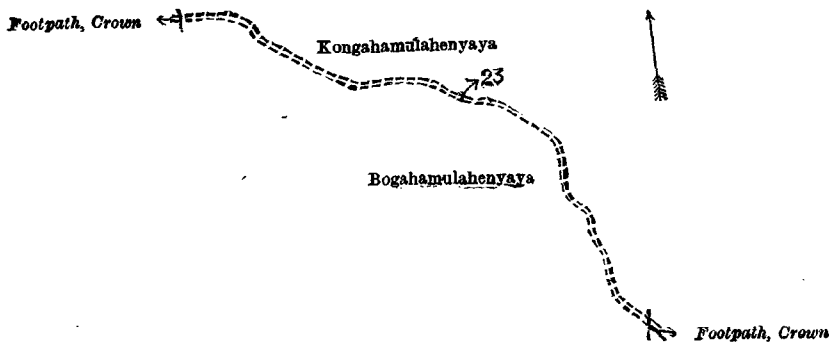
Scale of 16 Chains to an Inch.

G. K. THORNHILL,  
for Surveyor-General.

V.—Preliminary plan 1,566.

Lot.	Name of Land.	Extent, A. R. P.
23	Footpath	0 0 20

and bounded as follows : on the north by Kongahamulahenyaya sold to Mr. Herman Peter Weerasooriya under the Waste Lands Ordinances ; on the east by Kongahamulahenyaya sold to Mr. Herman Peter Weerasooriya under the Waste Lands Ordinances, footpath to be declared the property of the Crown under the Waste Lands Ordinances ; on the south by Bogahamulahenyaya sold to Mr. Herman Peter Weerasooriya under the Waste Lands Ordinances ; on the west by footpath to be declared the property of the Crown under the Waste Lands Ordinances.



Surveyor-General's Office,  
Colombo, July 8, 1916.

Scale of 4 Chains to an Inch.

G. K. THORNHILL,  
for Surveyor-General.

October 5, 1916.

J. M. DAVIES,  
Special Officer.

**Kurunegala S. O. No. 1,605.**

**Order under Section 2 of "The Waste Lands Ordinances of 1897, 1899, 1900, and 1903,"  
declaring Lands to be Crown Property.**

In the matter of the lands commonly called or known as Ela (stream), situate in the village of Pallekekulawala, in the Udukaha korale south of the Dambadeni hatpattu of the Kurunegala District, in the North-Western Province, and of "The Waste Lands Ordinances of 1897, 1899, 1900, and 1903."

THE notice required by section 1 of "The Waste Lands Ordinances of 1897, 1899, 1900, and 1903," having been duly published in manner prescribed by that section in respect of the above-named lands (*vide* Notice No. 5,907), and no claim having been made to the said lands or to any interest therein within the period of three months from the date specified in the said notice, I, John Murray Davies, Special Officer appointed under section 28 of the said Ordinances, under and by virtue of the powers vested in me in that behalf by section 2 of the said Ordinances, do hereby on this 3rd day of December, 1916, order and declare that the said lands, as more fully described herein below, situate in the village of Pallekekulawala, in the Udukaha korale south of the Dambadeni hatpattu of the Kurunegala District, in the North-Western Province, and shown as lots 6½ and 24½ in preliminary plan 484 and in the annexed diagrams, and containing in extent 34 perches, are the property of the Crown.

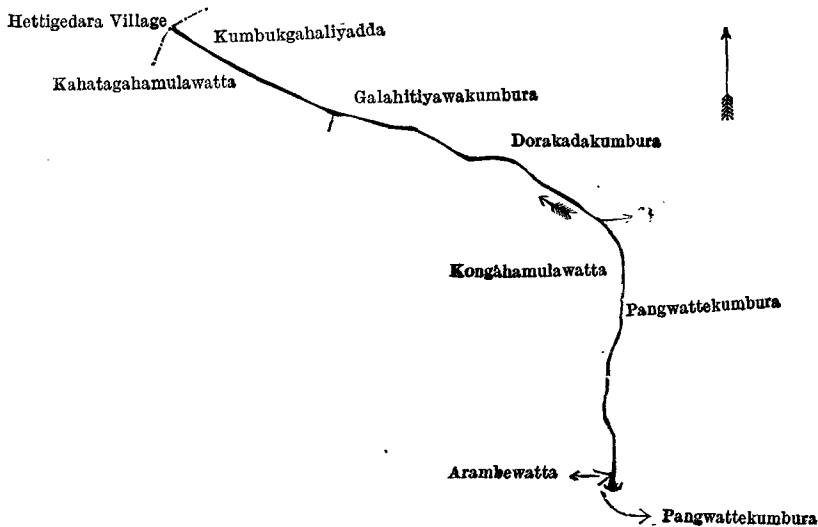
*Description of the Lands referred to.*

The following lots situated in the village of Pallekekulawala, in the Udukaha korale south of the Dambadeni hatpattu of the Kurunegala District, in the North-Western Province, as described in the annexed diagrams:—

**I.—Preliminary plan 484.**

Lot.	Name of Land.	Extent, A. R. P.
6½	Ela (stream)	0 0 24

and bounded as follows: on the north by Kumbukgahaliyadda claimed by Heiyantudupatirannehelage Puchi Nona and others, Galahitiyawekumbura claimed by Girigoris, Dorakadakumbura claimed by Weerasuriya Achchillage Appuhamy; on the east by Dorakadakumbura claimed by Weerasuriya Achchillage Appuhamy, Pangwatttekumbura claimed by Imiyapatirannehelage Kiri Banda, Gan-Arachehi, and others; on the south by Pangwatttekumbura claimed by Imiyapatirannehelage Kiri Banda, Gan-Arachehi, and others; on the west by Arambewatta claimed by Weerasuriya Achchillage Appuhamy, Kongahamulawatta claimed by Imiyapatirannehele Kiri Banda and others, Kahatagahamulawatta claimed by Weerasuriya Achchille Kiri Menika and Weerasuriya Achchille Puchi Nona, the village limit of Hettigedara.



Surveyor-General's Office,  
Colombo, May 2, 1916.

Scale of 4 Chains to an Inch.

A. H. G. DAWSON,  
for Surveyor-General.

**II.—Preliminary plan 484.**

Lot.	Name of Land.	Extent, A. R. P.
24½	Ela (stream)	0 0 10

and bounded as follows: on the north, east, and south by Ambakumbura claimed by Jalatpatirannehelage Puchiappuhami and others; on the west by Pahalawatta claimed by Jalatpatirannehelage Mudalihami and others.



Surveyor-General's Office,  
Colombo, May 2, 1916.

Scale of 4 Chains to an Inch.

A. H. G. DAWSON,  
for Surveyor-General.

December 3, 1916.

J. M. DAVIES,  
Special Officer.

**Kurunegala S. O. No. 1,606.**

**Order under Section 4, Sub-section (1), of "The Waste Lands Ordinances of 1897, 1899, 1900, and 1903."**

In the matter of the lands commonly called or known as Berakarayalaihena, Kamatagawahena, and Maragahamulawattehena, situate in the village of Nelawa, in Mahagalboda Egoda korale of the Hiriyala hatpattu of the Kurunegala District, in the North-Western Province, and of "The Waste Lands Ordinances of 1897, 1899, 1900, and 1903."

WHEREAS in pursuance of section 1 of the said Ordinances it was duly declared and notified on the 27th day of September, 1912, that if no claim to the lands commonly called or known as Berakarayalaihena, Kamatagawahena (road reservation), and Maragahamulawattehena, situate in the village of Nelawa, in Mahagalboda Egoda korale of the Hiriyala hatpattu of the Kurunegala District, in the North-Western Province, containing in extent 4 acres 2 roods and 5 perches, and shown as lots X 990, X 990A, Y 990B in preliminary plan 1,995 and in the annexed diagram, was made to John Murray Davies, Special Officer appointed under section 28 of the said Ordinances, within the period of three months from the date specified in the said notice, such lands would be declared the property of the Crown, and dealt with on account of the Crown (*vide* Notice No. 4,543) :

And whereas Berakarayalage Kiriya made claim thereto, and I, John Murray Davies, Special Officer appointed under section 28 of the said Ordinances, made due inquiry into such claim, and whereas the said claimant and I, with the consent of His Excellency the Governor, came to an agreement in writing dated the 25th day of January, 1913, concerning the said lands, under section 4, sub-section (1), of the said Ordinances, whereby it was agreed that the said claimant should be declared, along with (a) Berakarayalage Somaliya and (b) ditto Kiri Hapuwa, the purchasers of the said lands upon payment, on or before the 25th day of April, 1913, to the Government Agent at Kurunegala, or to the Settlement Officer, of a sum of Rupees Seventy only (Rs. 70), as the purchase amount of the said land, and whereas the said amount has been duly paid by the said claimant, he is hereby, in pursuance of the agreement aforementioned, declared, along with the said (a) Berakarayalage Somaliya and (b) ditto Kiri Hapuwa, to be the purchasers of the said land, as more fully described herein below.

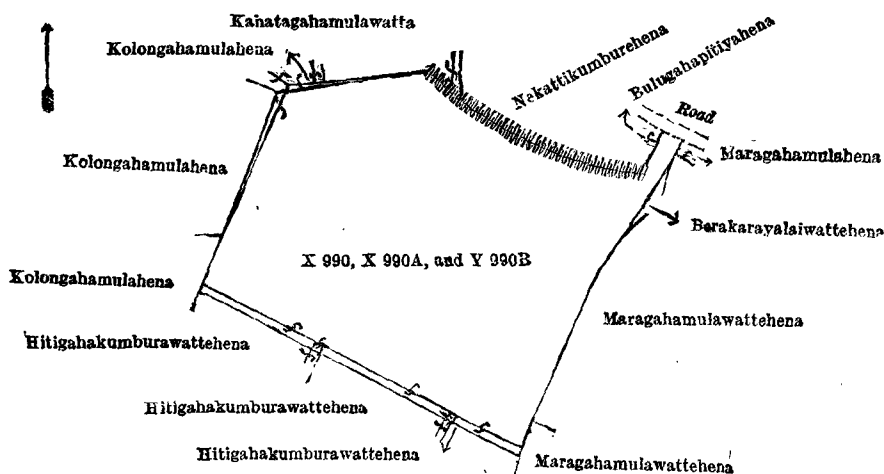
*Description of the Lands referred to.*

The following lots situated in the village of Nelawa, in Mahagalboda Egoda korale of the Hiriyala hatpattu of the Kurunegala District, in the North-Western Province, as described in the annexed diagram :—

**Preliminary plan 1,995.**

Lot.	Name of Land.	Extent, A. R. P.
X 990 ..	Berakarayalaihena .. .. .	4 1 35
X 990A ..	Kamatagawahena .. .. .	0 0 2
Y 990B ..	Maragahamulawattehena .. .. .	0 0 8
		4 2 5

and bounded as follows: on the north by Kolongahamulahena sold to Siwratna Yapa Bandaranayaka Mudiyansele Appuhamillage Appuhamy under the Waste Lands Ordinances, Kahatagahamulawatta claimed by Punchirillage Kankany and others, Nekattikumburehena sold to Siwratna Yapa Bandaranayaka Mudiyansele Punchirillage Ranhamy under the Waste Lands Ordinances, Bulugahapitiyahena sold to Siwratna Yapa Bandaranayaka Mudiyansele Punchirillage Ranhamy under the Waste Lands Ordinances, a road; on the east by Maragahamulahena sold to Siwratna Yapa Bandaranayaka Mudiyansele Loku Dingiri Banda under the Waste Lands Ordinances, Berakarayalawattehena sold to Siwratna Yapa Bandaranayaka Mudiyansele Loku Dingiri Banda under the Waste Lands Ordinances, Maragahamulawattehena sold to ditto under the Waste Lands Ordinances, Maragahamulawattehena sold to Siwratna Yapa Bandaranayaka Mudiyansele Kiri Banda and another under the Waste Lands Ordinances; on the south by Hitigahakumburawattehena sold to Kiri Bandalage Dingiri Banda and another under the Waste Lands Ordinances, Hitigahakumburawattehena sold to Siwratna Yapa Bandaranayaka Mudiyansele Kadalwatte Dingiri Banda under the Waste Lands Ordinances, Hitigahakumburawattehena sold to Siwratna Yapa Bandaranayaka Mudiyansele Kapuruhamy under the Waste Lands Ordinances; on the west by Kolongahamulahena sold to Siwratna Yapa Bandaranayaka Mudiyansele Punchirillage Ranhamy under the Waste Lands Ordinances.



Surveyor-General's Office,  
Colombo, September 14, 1916.

Scale of 4 Chains to an Inch.

G. K. THORNHILL,  
for Surveyor-General.

November 16, 1916.

J. M. DAVIES,  
Special Officer.

**Kurunegala S. O. No. 1,607.****Order under Section 4, Sub-section (1), of "The Waste Lands Ordinances of 1897, 1899, 1900, and 1903."**

In the matter of the lands commonly called or known as Nugagahamulagalagawahena, situate in the village of Nelawa, in the Mahagalboda Egoda korale of the Hiriyala hatpattu of the Kurunegala District, in the North-Western Province, and of "The Waste Lands Ordinances of 1897, 1899, 1900, and 1903."

WHEREAS in pursuance of section 1 of the said Ordinances it was duly declared and notified on the 27th day of September, 1912, that if no claim to the lands commonly called or known as Nugagahamulagalagawahena, situate in the village of Nelawa, in the Mahagalboda Egoda korale of the Hiriyala hatpattu of the Kurunegala District, in the North-Western Province, containing in extent 4 acres and 3 roods, and shown as lots M 990 I and M 990A1 in preliminary plan 1,995 and in the annexed diagram, was made to John Murray Davies, Special Officer appointed under section 28 of the said Ordinances, within the period of three months from the date specified in the said notice, such lands would be declared the property of the Crown, and dealt with on account of the Crown (*vide* Notice No. 4,543):

And whereas Siwratna Yapa Bandaranayaka Mudiyansele Appuhamillage Ukku Banda made claim thereto, and I, John Murray Davies, Special Officer appointed under section 28 of the said Ordinances, made due inquiry into such claim, and whereas the said claimant and I, with the consent of His Excellency the Governor, came to an agreement in writing dated the 25th day of January, 1913, concerning the said lands, under section 4, sub-section (1), of the said Ordinances, whereby it was agreed that the said claimant should be declared the purchaser of the said lands upon payment, on or before the 25th day of April, 1913, to the Government Agent at Kurunegala, or to the Settlement Officer, of a sum of Rupees Eighty only (Rs. 80), as the purchase amount of the said lands, and whereas the said amount has been duly paid by the said claimant, he is hereby, in pursuance of the agreement aforementioned, declared to be the purchaser of the said lands, as more fully described herein below.

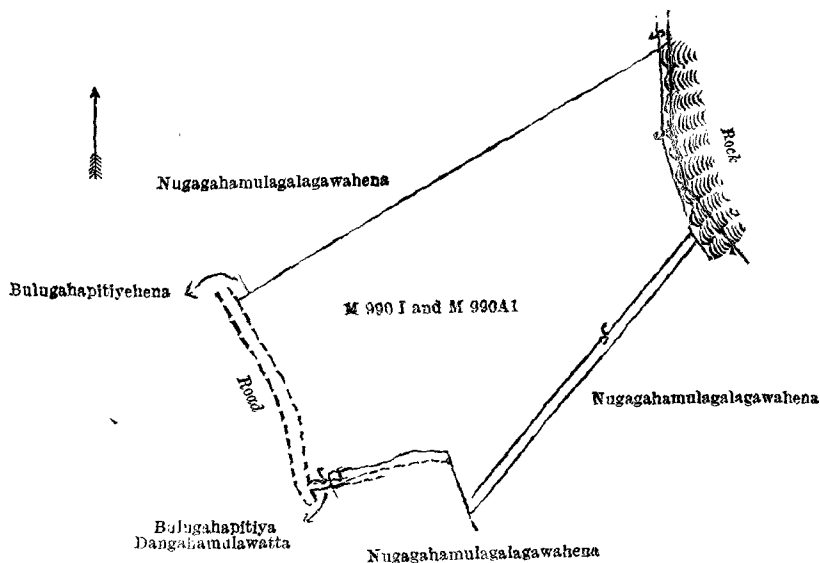
*Description of the Lands referred to.*

The following lots situated in the village of Nelawa, in the Mahagalboda Egoda korale of the Hiriyala hatpattu of the Kurunegala District, in the North-Western Province, as described in the annexed diagram:—

## Preliminary plan 1,995.

Lot.	Name of Land.	Extent, A. R. P.
M 990 I ..	Nugagahamulagalagawahena .. .. .	4 2 18
M 990A1 ..	Do. .. .. .	0 0 22
		4 3 0

and bounded as follows: on the north by Bulugahapitiyehena sold to Siwratna Yapa Bandaranayaka Mudiyansele Appuhamillage Bandi Menika under the Waste Lands Ordinances, Nugagahamulagalagawahena sold to Siwratna Yapa Bandaranayaka Mudiyansele Appuhamillage Bandi Menika under the Waste Lands Ordinances; on the east by a rock; on the south by Nugagahamulagalagawahena sold to Siwratna Yapa Bandaranayaka Mudiyansele Ukkurala under the Waste Lands Ordinances, Nugagahamulagalagawahena (private), Bulugahapitiya, Dangahamulawatta (private); on the west by a road.



Surveyor-General's Office,  
Colombo, September 14, 1916.

Scale of 4 Chains to an Inch.

G. K. THORNHILL,  
for Surveyor-General.

November 16, 1916.

J. M. DAVIES,  
Special Officer.

**Kurunegala S. O. No. 1,608.****Order under Section 4, Sub-section (1), of "The Waste Lands Ordinances of 1897, 1899, 1900, and 1903."**

In the matter of the lands commonly called or known as Nugagahamulagalagawahena, situate in the village of Nelawa, in the Mahagalboda Egoda korale of the Hiriyala hatpattu of the Kurunegala District, in the North-Western Province, and of "The Waste Lands Ordinances of 1897, 1899, 1900, and 1903."

WHEREAS in pursuance of section 1 of the said Ordinances it was duly declared and notified on the 27th day of September, 1912, that if no claim to the lands commonly called or known as Nugagahamulagalagawahena, situate in the village of Nelawa, in the Mahagalboda Egoda korale of the Hiriyala hatpattu of the Kurunegala District, in the North-Western Province, containing in extent 4 acres 2 roods and 21 perches, and shown as lots M 990 and M 990A in preliminary plan 1,995 and in the annexed diagram, was made to John Murray Davies, Special Officer appointed under section 28 of the said Ordinances, within the period of three months from the date specified in the said notice, such lands would be declared the property of the Crown, and dealt with on account of the Crown (*vide* Notice No. 4,543):

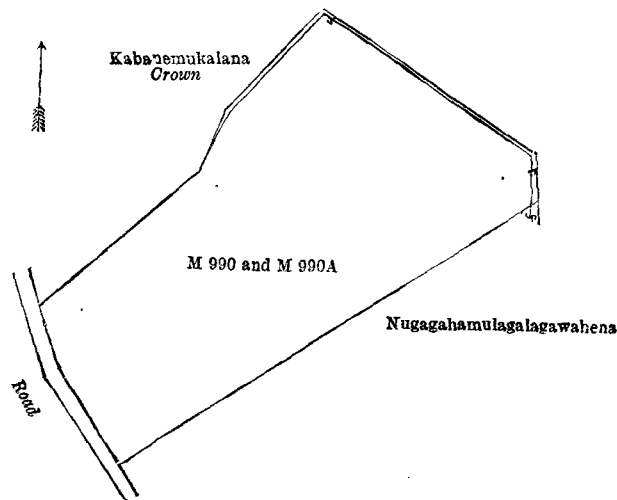
And whereas Siwratna Yapa Bandaranayaka Mudiyansele Appuhamillage Bandi Menika made claim thereto and I, John Murray Davies, Special Officer appointed under section 28 of the said Ordinances, made due inquiry into such claim, and whereas the said claimant and I, with the consent of His Excellency the Governor, came to an agreement in writing dated the 25th day of January, 1913, concerning the said lands, under section 4, sub-section (1), of the said Ordinances, whereby it was agreed that the said claimant should be declared the purchaser of the said lands upon payment on or before the 25th day of April, 1913, to the Settlement Officer, of a sum of Rupees Eighty only (Rs. 80), as the purchase amount of the said lands, and whereas the said amount has been duly paid by the said claimant, she is hereby, in pursuance of the agreement aforementioned, declared to be the purchaser of the said lands, as more fully described herein below.

*Description of the Lands referred to.*

The following lots situated in the village of Nelawa, in the Mahagalboda Egoda korale of the Hiriyala hatpattu of the Kurunegala District, in the North-Western Province, as described in the annexed diagram:—

Preliminary plan 1,995.				Extent, A. R. P.		
Lot.	Name of Land.			A.	R.	P.
M 990	.. Nugagahumulagawahena	..	..	4	1	39
M 990A	.. Do.	..	..	0	0	22
				4 2 21		

and bounded as follows: on the north and east by Kahanemukalana declared to be the property of the Crown under the Waste Lands Ordinances; on the south by Nugagahumulagawahena sold to Siwratna Yapa Bandaranayaka Mudiyansele Appuhamillage Ukku Banda under the Waste Lands Ordinances; on the west by a road.



Surveyor-General's Office,  
Colombo, September 14, 1916.

Scale of 4 Chains to an Inch.

G. K. THORNHILL,  
for Surveyor-General.

November 16, 1916.

J. M. DAVIES,  
Special Officer.

**Kurunegala S. O. No. 1,609.**

**Order under Section 2 of "The Waste Lands Ordinances of 1897, 1899, 1900, and 1903,"  
declaring Lands to be Crown Property.**

In the matter of the lands commonly called or known as Ihalawewa (abandoned tank), Kuda-alutgamahenyaya (road reservation), &c., situate in the village of Nelawa, in the Mahagalboda Egoda korale of the Hiriyala hatpattu of the Kurunegala District, in the North-Western Province, and of "The Waste Lands Ordinances of 1897, 1899, 1900, and 1903."

THE notice required by section 1 of "The Waste Lands Ordinances of 1897, 1899, 1900, and 1903," having been duly published in manner prescribed by that section in respect of the above-named lands (*vide* Notice No. 4,786), and no claim having been made to the said lands or to any interest therein within the period of three months from the date specified in the said notice, I, John Murray Davies, Special Officer appointed under section 28 of the said Ordinances, under and by virtue of the powers vested in me in that behalf by section 2 of the said Ordinances, do hereby, on this 16th day of November, 1916, order and declare that the said lands, as more fully described herein below, situate in the village of Nelawa, in the Mahagalboda Egoda korale of the Hiriyala hatpattu of the Kurunegala District, in the North-Western Province, and shown as lots A 992, H 990D, H 990E, Q 990A, H 990D1, O 990A, 9976A, 9976B, K 991C, O 990D1, 9976C, H 990F, and H 990G in preliminary plan 1,995 and in the annexed diagrams, and containing in extent 14 acres 3 roods and 16 perches, are the property of the Crown.

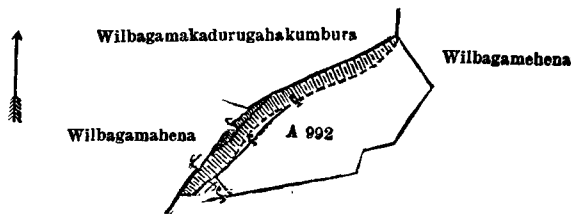
*Description of the Lands referred to.*

The following lots situated in the village of Nelawa, in the Mahagalboda Egoda korale of the Hiriyala hatpattu of the Kurunegala District, in the North-Western Province, as described in the annexed diagrams:—

I.—Preliminary plan 1,995.				Extent, A. R. P.		
Lot.	Name of Land.			A.	R.	P.
A 992	.. Ihalawewa (abandoned tank)	..	..	0	3	0

and bounded as follows: on the north by Wilbagamakadurugahakumbura claimed by S. Y. M. Ukku Banda and others; on the east and south by Wilbagamehena sold to James Edward Senewiratna; on the west by Wilbagamahena sold to Siwratna Bandaranayaka Yapa Mudiyansele Kalu Banda under the Waste Lands Ordinances.





Surveyor-General's Office,  
Colombo, September 14, 1916.

Scale of 4 Chains to an Inch.

G. K. THORNHILL,  
for Surveyor-General.

II.—Preliminary plan 1,995.

Lot.	Name of Land.	Extent, A. R. P.
H 990D ..	Kuda-alutgamahenaya (road reservation) .. ..	1 3 34
H 990E ..	Road .. ..	0 0 21
Q 990A ..	Talakolawewahena (road reservation) .. ..	0 0 26
H 990D1 ..	Kuda-alutgamahenaya (road reservation) .. ..	0 2 20

2 3 21

and bounded as follows : on the north by Kuda-alutgamahenaya sold to James Edward Senewiratna under the Waste Lands Ordinances ; on the east by Kuda-alutgamahenaya sold to James Edward Senewiratna under the Waste Lands Ordinances, Kudawewa (tank) sold to James Edward Senewiratna under the Waste Lands Ordinances, Kuda-alutgamahenaya sold to James Edward Senewiratna under the Waste Lands Ordinances ; on the south by the boundary limit of Tittaweligandahaye korale, Kuda-alutgamahenaya sold to James Edward Senewiratna under the Waste Lands Ordinances, Kudawewa (tank) sold to James Edward Senewiratna under the Waste Lands Ordinances ; on the west by Kuda-alutgamahenaya sold to James Edward Senewiratna under the Waste Lands Ordinances, Kuda-alutgamahenaya (reservation for channel) to be declared the property of the Crown under the Waste Lands Ordinances, Kuda-alutgamahenaya sold to James Edward Senewiratna under the Waste Lands Ordinances, the village limit of Alutgama.

NOTE.—The following lots lying within the above-mentioned boundaries are excluded from this order, and their aggregate extent of 3 roods is not included in the acreage of 2 acres 3 roods and 21 perches given above.

Preliminary plan 1,995.

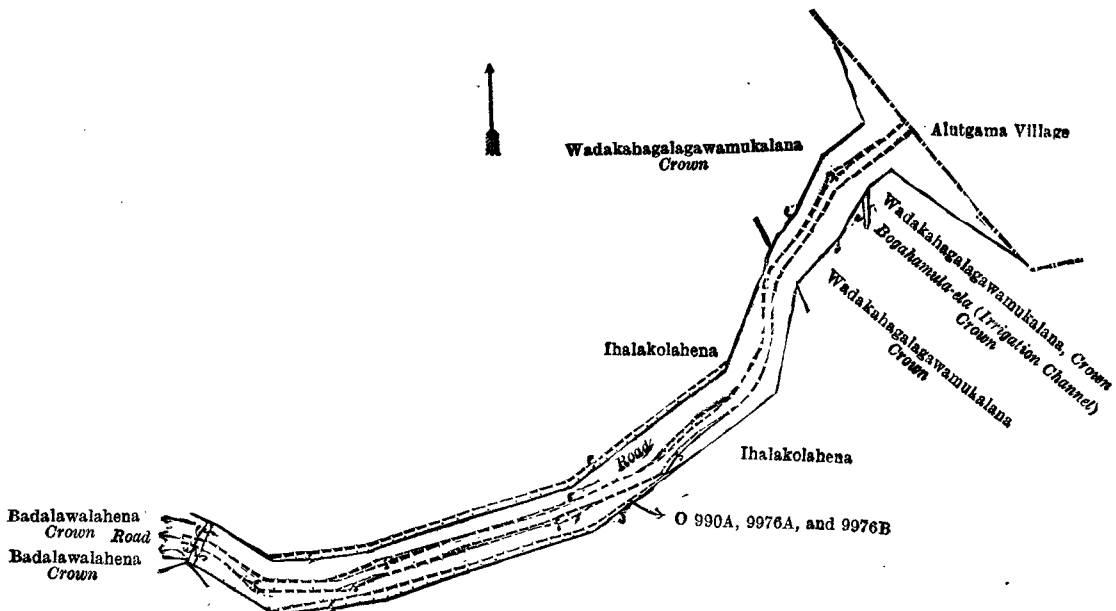
Lot.	Name of Land.	Extent, A. R. P.
H 990½ ..	Road .. ..	0 0 22
H 990¼ ..	Do. .. ..	0 2 18
		0 3 0

[For Diagram see page 170.]

III.—Preliminary plan 1,995.

Lot.	Name of Land.	Extent, A. R. P.
O 990A ..	Talakolawewahena (reservation for road) .. ..	1 0 29
9976A ..	Do. .. ..	0 1 0
9976B ..	Do. (reservation for channel) .. ..	0 0 22
		1 2 11

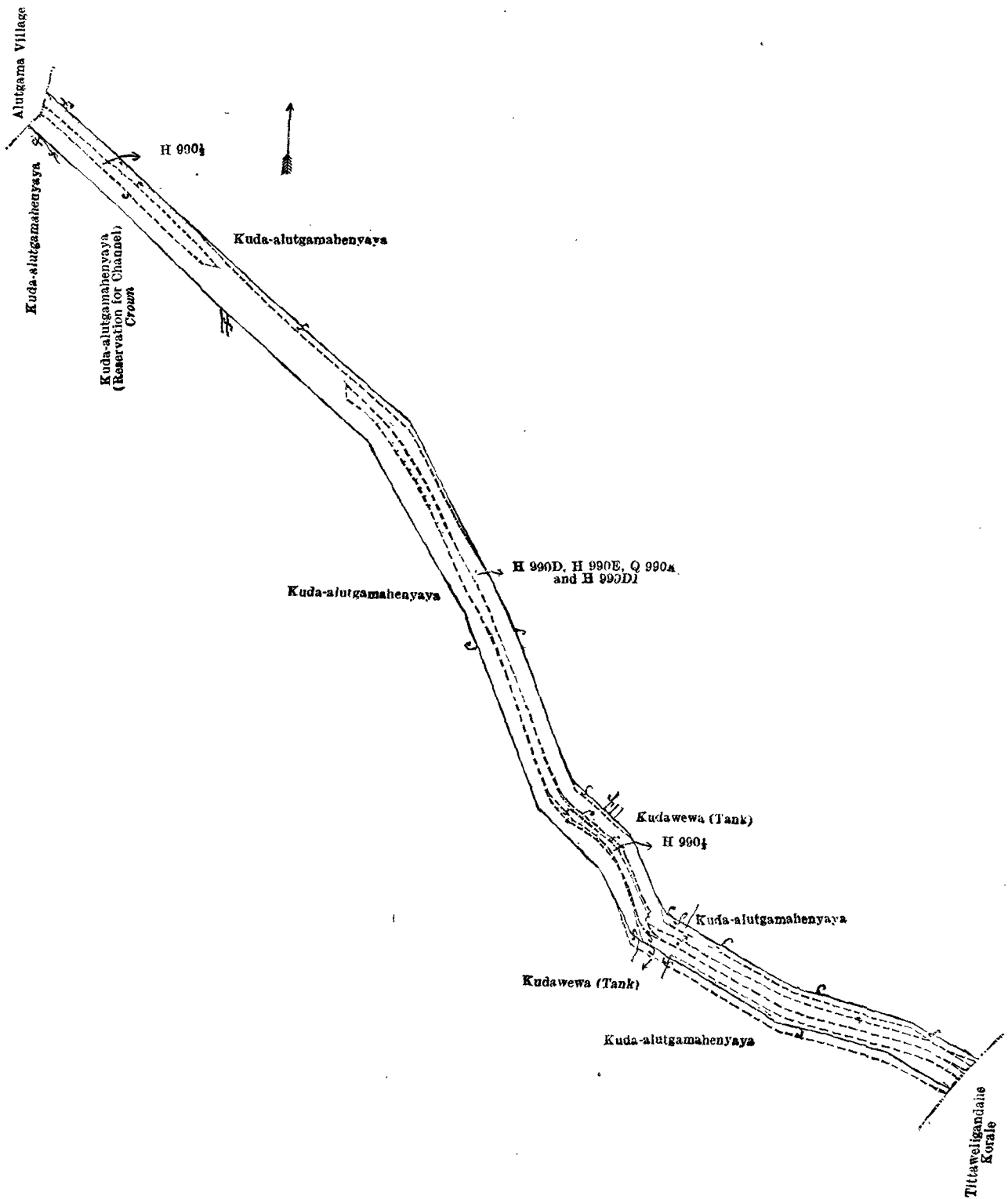
and bounded as follows : on the north by Ihalakolahena sold to James Edward Senewiratna under the Waste Lands Ordinances, Wadakahagalagawamukalana belonging to the Crown ; on the east by the village limit of Alutgama ; on the south by Wadakahagalagawamukalana belonging to the Crown, Bogahamula-ela (irrigation channel) to be declared the property of the Crown under the Waste Lands Ordinances, Wadakahagalagawamukalana belonging to the Crown, Ihalakolahena sold to James Edward Senewiratna under the Waste Lands Ordinances ; on the west by Badalawalahena to be declared the property of the Crown under the Waste Lands Ordinances, a road, Badalawalahena to be declared the property of the Crown under the Waste Lands Ordinances.



Surveyor-General's Office,  
Colombo, September 14, 1916.

Scale of 4 Chains to an Inch.

G. K. THORNHILL,  
for Surveyor-General.



Surveyor-General's Office,  
Colombo, September 14, 1916.

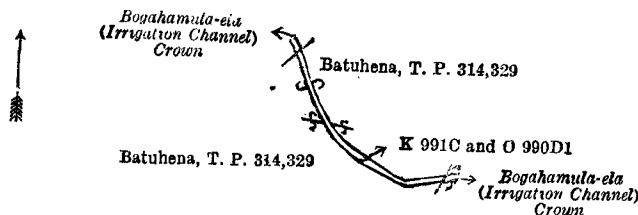
Scale of 4 Chains to an Inch.

G. K. THORNHILL,  
for Surveyor-General.

IV.—Preliminary plan 1,995.

Lot.	Name of Land.	Extent, A. R. P.
K 991C ..	Bogahamula-ela (irrigation channel) ..	0 0 7
O 990D1 ..	Do. ( do. ) ..	0 0 3
		0 0 10

and bounded as follows : on the north by Bogahamula-ela (irrigation channel) to be declared the property of the Crown under the Waste Lands Ordinances ; on the east by T. P. 314,329, Batuhena sold by the Crown, Bogahamula-ela (irrigation channel) to be declared the property of the Crown under the Waste Lands Ordinances ; on the south and west by Batuhena sold by the Crown (T. P. 314,329).



Surveyor-General's Office,  
Colombo, September 14, 1916.

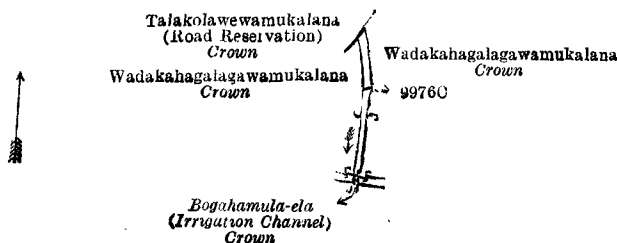
Scale of 4 Chains to an Inch.

G. K. THORNHILL,  
for Surveyor-General.

V.—Preliminary plan 1,995.

Lot.	Name of Land.	Extent, A. R. P.
9976C ..	Bogahamula-ela (irrigation channel) ..	0 0 8

and bounded as follows : on the north by Talakolawewamukalana (road reservation) to be declared the property of the Crown under the Waste Lands Ordinances ; on the east by Wadakahagalagawamukalana belonging to the Crown ; on the south by Bogahamula-ela (irrigation channel) to be declared the property of the Crown under the Waste Lands Ordinances ; on the west by Wadakahagalagawamukalana belonging to the Crown.



Surveyor-General's Office,  
Colombo, September 14, 1916.

Scale of 4 Chains to an Inch.

G. K. THORNHILL,  
for Surveyor-General.

VI.—Preliminary plan 1,995.

Lot.	Name of Land.	Extent, A. R. P.
H 990F ..	Wana-ela (channel and bund) ..	1 2 16
H 990G ..	Kuda-alutgamahenyaya (reservation for channel and bund) ..	7 3 30
		9 2 6

and bounded as follows : on the north by the village limit of Alutgama ; on the east by Kuda-alutgamahenyaya (road reservation) to be declared the property of the Crown under the Waste Lands Ordinances, Kuda-alutgamahenyaya sold to James Edward Senewiratna under the Waste Lands Ordinances ; on the south by the boundary limit of Tittaweligandahaye korale, the village limit of Welikada, Kuda-alutgamahenyaya sold to James Edward Senewiratna under the Waste Lands Ordinances ; on the west by Kuda-alutgamahenyaya sold to James Edward Senewiratna under the Waste Lands Ordinances.

[For Diagram see page 172.]

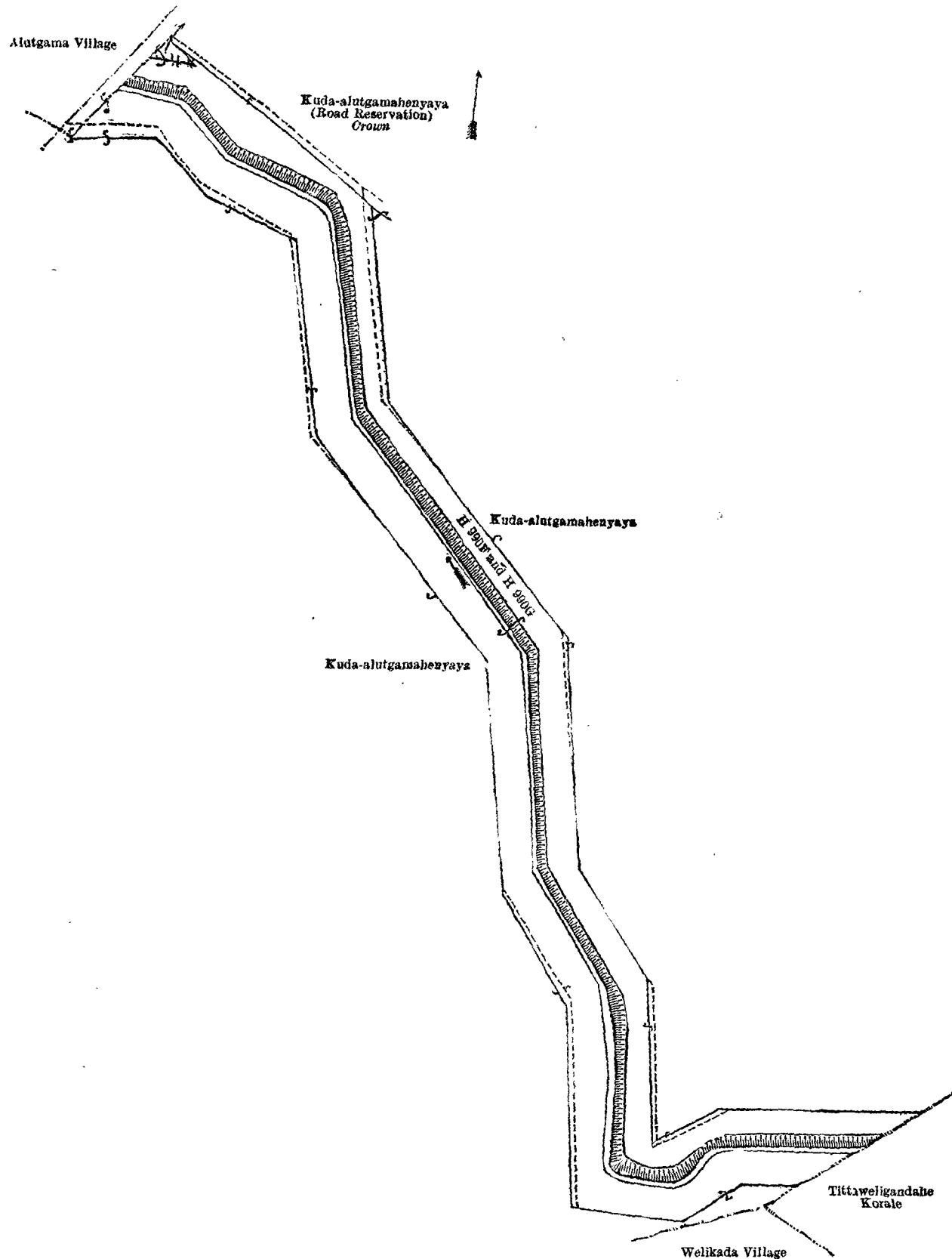
Uva S. O. No. 2,170.

Order under Section 4, Sub-section (1), of "The Waste Lands Ordinances of 1897, 1899, 1900, and 1903,"  
declaring Lands to be Crown Property.

In the matter of the lands commonly called or known as Godeyayehena and Godeyayehena (reservation for Gansabhawa road), situate in the village of Tallanda, in the Kandukara korale of the Buttala division, in the Province of Uva, and of "The Waste Lands Ordinances of 1897, 1899, 1900, and 1903."

WHEREAS in pursuance of section 1 of the said Ordinances it was duly notified on the 15th day of November, 1912, that if no claim to the lands commonly called or known as Godeyayehena and Godeyayehena (reservation for Gansabhawa road), situate in the village of Tallanda, in the Kandukara korale of the Buttala division, in the Province of Uva, containing in extent 1 acre and 26 perches, and shown as lots 1S and 1T in preliminary plan 199 and in the annexed diagram, was made to John Murray Davies, Special Officer appointed under section 28 of the said Ordinances, within the period of three months from the date specified in such notice, such lands would be declared the property of the Crown, and dealt with on account of the Crown (*vide* Notice No. 4,629) :

And whereas (1) Pahalagedera Ratnayaka Mudiyansele Kiri Banda, (2) Konara Mudiyansele Ganeti, (3) ditto Hudu Kuma, and (4) Helagedera Ratnayaka Mudiyansele Ganetirala made claim to the above-mentioned lots 1S and 1T, and whereas the said 1st claimant came to an agreement in writing dated the 17th day of March, 1913, whereby in consideration of being declared the purchaser of 5 acres more or less of lot 12 of the block survey preliminary plan 199, now shown as lot 12B on the same block survey preliminary plan for a sum of Rs. 37.50, he withdrew his claim to the said lots 1S and 1T of this order, and whereas the said 3rd claimant was duly called upon by me by a notice in writing under section 4, sub-section (1), of the said Ordinances, duly served upon him to produce before me the evidence and documents upon which he might rely in proof of his claim, and whereas he has not so appeared or produced such evidence and documents, and whereas the said 2nd and 4th claimants have withdrawn their claims to the above-mentioned lots 1S and 1T of this order, I, John Murray Davies, Special Officer appointed under section 28 of the said Ordinances, under and by virtue of the powers vested in me in that behalf by section 4 of the said Ordinances, do hereby, on this 16th day of November, 1916, order and declare under section 4, sub-section (1), of the said Ordinances, that the said lands, as more fully described herein below, are the property of the Crown.



Surveyor-General's Office,  
Colombo, September 14, 1916.

Scale of 4 Chains to an Inch.

G. K. THORNHILL,  
for Surveyor-General.

November 16, 1916.

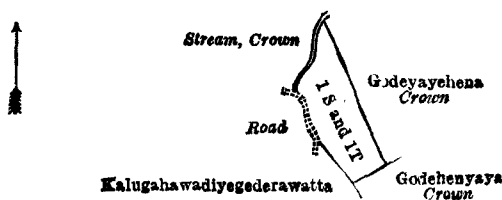
J. M. DAVIES,  
Special Officer.

*Description of the Lands referred to.*

The following lots situated in the village of Tallanda, in the Kandukara korale of the Buttala division, in the Province of Uva, as described in the annexed diagram :—

Lot.	Name of Land.	Preliminary plan 199.	Extent, A. R. P.
1S	Godoyayehena	..	1 0 11
1T	Do. (reservation for Gansabhawa road).	..	0 0 15
			1 0 26

and bounded as follows: on the north by a stream belonging to the Crown; on the east by Godeyayehena, declared to be the property of the Crown under the Waste Lands Ordinances; on the south by Godehenyaya declared to be the property of the Crown under the Waste Lands Ordinances; on the west by Kalugahawadiyegederawatta claimed by Kalugahawadiyegedera Konara Mudiyansele Kiriwantigamarala and others, a road, a stream belonging to the Crown.



Surveyor-General's Office,  
Colombo, October 26, 1916.

Scale of 8 Chains to an Inch.

G. K. THORNHILL,  
for Surveyor-General.

November 16, 1916.

J. M. DAVIES,  
Special Officer.

## PRELIMINARY NOTICES.

### Kurunegala Notice No. 6,187.

#### Notice under "The Waste Lands Ordinances of 1897, 1899, 1900, and 1903."

TAKE notice that unless within three months from February 9, 1917, the persons, if any, who claim any interest in the lands hereinafter mentioned or in any one or more of such lands or to some interest therein make claim in person or in writing to the said lands or any of them or to some interest therein to J. M. Davies, Esq., Special Officer appointed under section 28 of "The Waste Lands Ordinances of 1897, 1899, 1900, and 1903," at his office at Fort, Colombo:

Such Special Officer, in pursuance of the powers vested in him by the said Ordinances, will declare by writing under his hand that the said lands, or such of them as to which no claim has been made, are the property of the Crown.

J. M. DAVIES,  
Special Officer.

#### Description of the Lands referred to.

The following lots situated in the village of Alahenegama, in the Baladora korale of the Dewamedi hatpattu of the Kurunegala District, in the North-Western Province, as described in the annexed diagram:—

#### Preliminary plan 1,616.

Lot.	Name of Land.	Extent, A. R. P.	Lot.	Name of Land.	Extent, A. R. P.
1 ..	Wewaismaththehenyaya	.. 35 2 29	18 ..	Gansabhawa road ..	.. 0 2 34
2 ..	Alahenegamawewa (tank)	.. 2 3 11	19 ..	Wewaismaththehenyaya	.. 8 0 37
15 ..	Siyambalagahamulahenyaya	.. 4 1 4			
17 ..	Gansabhawa road ..	.. 0 0 38			
					51 3 33

and bounded as follows: on the north by the village limit of Kitagama; on the east by the village limit of Katumulugama, Pahalakumbura claimed by Lekamalagedara Kirihamy, Pahalakumbura claimed by Lekamalagedara Vidane, Medakumbura claimed by Vedarallagedara Panchirala Vidane, Webodakumbura claimed by Lekamalagedara Kirihamy, Wetiypaulawatta claimed by Lekamalagedara Kirihamy, Mylagahamulapataha claimed by Lekamalage Kirihamy and another, Kosgahamulawatta claimed by Lekamalage Kirihamy and another, Kongahamulawatta claimed by Dalupotagamaralalage Dingiri Menika, the village limit of Katumulugama; on the south by the village limit of Dalupotagama; on the west by the village limit of Ihalagama, the road from Kadigawa to Kobegene, the village limit of Henegedera.

NOTE.—The following lot lying within the above boundaries is excluded from this notice, and its extent of 2 roods and 10 perches is not included in the acreage of 51 acres 3 roods and 33 perches given above:—

#### Preliminary plan 1,616.

Lot.	Name of Land.	Extent, A. R. P.
16 ..	Mylagahamulawatta	.. 0 2 10

[For Diagram see page 174.]

### Kurunegala Notice No. 6,188.

#### Notice under "The Waste Lands Ordinances of 1897, 1899, 1900, and 1903."

TAKE notice that unless within three months from February 9, 1917, the persons, if any, who claim any interest in the lands hereinafter mentioned or in any one or more of such lands or to some interest therein make claim in person or in writing to the said lands or any of them or to some interest therein to J. M. Davies, Esq., Special Officer appointed under section 28 of "The Waste Lands Ordinances of 1897, 1899, 1900, and 1903," at his office at Fort, Colombo:

Such Special Officer, in pursuance of the powers vested in him by the said Ordinances, will declare by writing under his hand that the said lands, or such of them as to which no claim has been made, are the property of the Crown.

J. M. DAVIES,  
Special Officer.



1, 2, 15, 17, 18, and 19

16

Scale of 4 Chains to an Inch.

Surveyor-General's Office,  
Colombo, November 29, 1916.

Kurunegala S. O. 36—1917.

G. K. THORNHILL,  
for Surveyor-General.

*Description of the Lands referred to.*

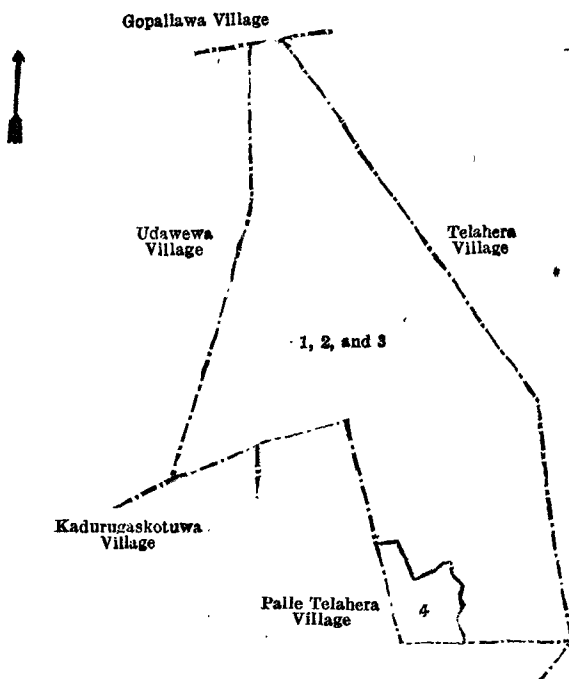
The following lots situated in the village of Ehatuwewa, in the Baladora korale of the Dewamedhi hatpattu of the Kurunegala District, in the North-Western Province, as described in the annexed diagram :—

Preliminary plan 1,579.			
Lot.	Name of Land.		Extent, A. R. P.
1 ..	Ehatuwewamukalana .. .. .	.. .. .	15 1 36
2 ..	Ehatuwewahenyaya .. .. .	.. .. .	58 3 24
3 ..	Ehatuwewa (tank and bund) .. .. .	.. .. .	2 1 24
			76 3 4

and bounded as follows : on the north by the village limit of Gopallawa ; on the east by the village limit of Telahera ; on the south by the village limit of Palle Telahera, the village limit of Kadurugaskotuwa ; on the west by the village limit of Udawewa.

NOTE.—The following lot lying within the above boundaries is excluded from this notice, and its acreage of 4 acres and 8 perches is not included in the acreage of 76 acres 3 roods and 4 perches given above :—

Preliminary plan 1,579.			
Lot.	Name of Land.		Extent, A. R. P.
4 ..	Ehatuwewawela .. .. .	.. .. .	4 0 8



Scale of 16 Chains to an Inch.

Surveyor-General's Office,  
Colombo, November 25, 1916.

G. K. THORNHILL,  
for Surveyor-General.

Kurunegala S. O. 37—1917.

**Kurunegala Notice No. 6,189.**

**Notice under "The Waste Lands Ordinances of 1897, 1899, 1900, and 1903."**

TAKE notice that unless within three months from February 9, 1917, the persons, if any, who claim any interest in the lands hereinafter mentioned or in any one or more of such lands or to some interest therein make claim in person or in writing to the said lands or any of them or to some interest therein to J. M. Davies, Esq., Special Officer appointed under section 28 of "The Waste Lands Ordinances of 1897, 1899, 1900, and 1903," at his office at Fort, Colombo :

Such Special Officer, in pursuance of the powers vested in him by the said Ordinances, will declare by writing under his hand that the said lands, or such of them as to which no claim has been made, are the property of the Crown.

J. M. DAVIES,  
Special Officer.

*Description of the Lands referred to.*

The following lots situated in the village of Kotawana, in the Baladora korale of the Dewamedhi hatpattu of the Kurunegala District, in the North-Western Province, as described in the annexed diagram :—

Preliminary plan 1,612.

Lot.	Name of Land.	Extent, A. R. P.	Lot.	Name of Land.	Extent, A. R. P.
1 ..	Part of Kuda-oya .. .. .	0 3 3	10 ..	Ela .. .. .	1 2 0
2 ..	Medaotehena (reservation for Kuda-oya) .. .. .	5 0 36	11 ..	Medaotehena .. .. .	1 3 27
3 ..	Stream (reservation for Kuda-oya) .. .. .	0 1 4	12 ..	Kirimetiaba .. .. .	0 1 7
4 ..	Medaotehena ( do. ) .. .. .	0 3 27	13 ..	Medaotehena .. .. .	0 3 33
5 ..	Ela .. .. .	0 0 28	14 ..	Do. .. .. .	9 0 22
6 ..	Medaotehena (reservation for Kuda-oya) .. .. .	0 0 5	15 ..	Ela .. .. .	0 0 13
7 ..	Do. ( do. ) .. .. .	0 0 2	16 ..	Medaotehena .. .. .	0 1 4
8 ..	Do. ( do. ) .. .. .	0 0 26	18 ..	Kotawane-eba .. .. .	1 2 5
9 ..	Do. .. .. .	3 0 33	19 ..	Godapillewa .. .. .	1 0 5

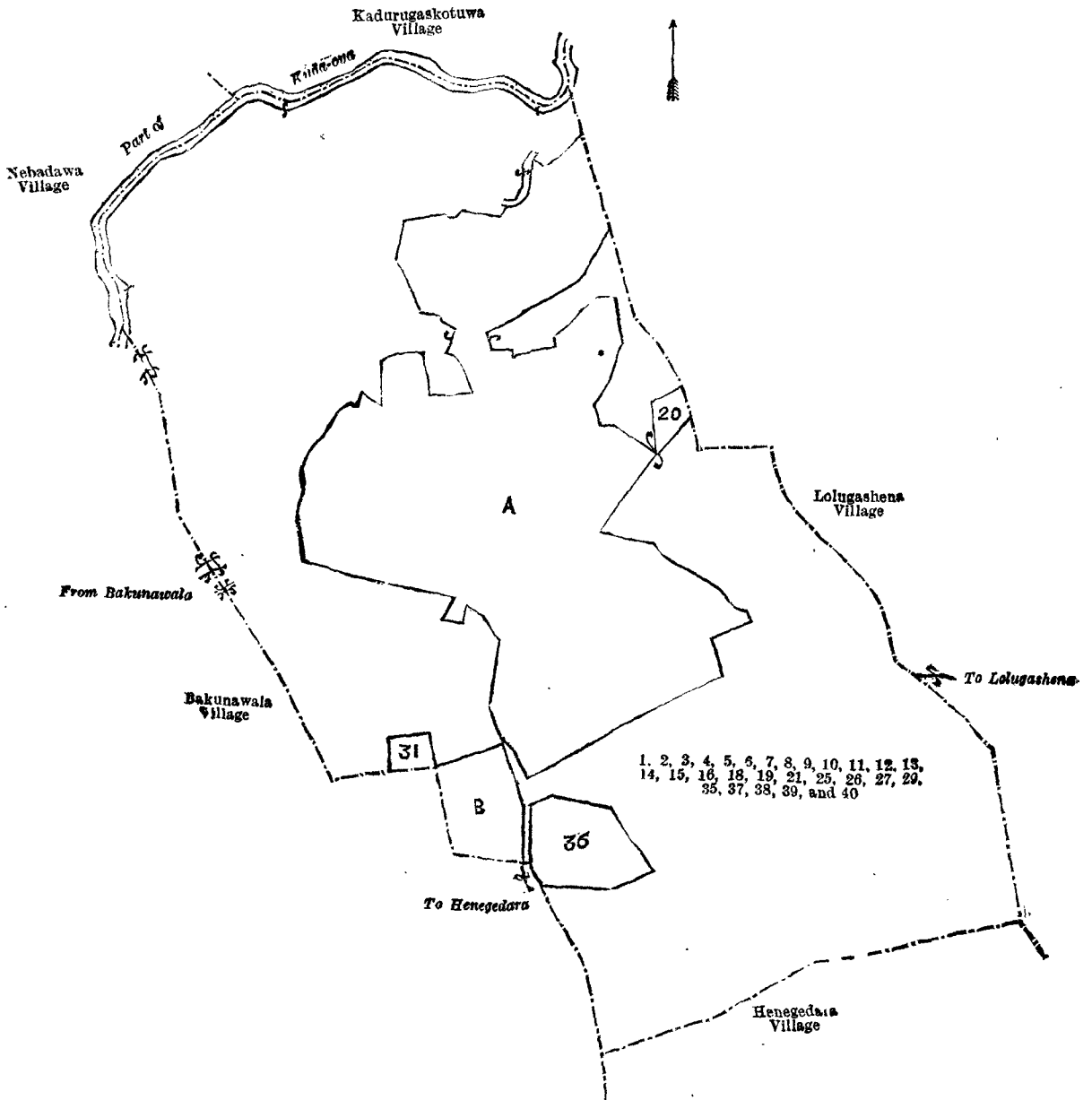
Lot.	Name of Land.	Extent, A. R. P.	Lot.	Name of Land.	Extent, A. R. P.
21 ..	Ketakolagahamulahena	.. 8 0 14	37 ..	Helambagahamulahena	.. 3 2 29
25 ..	Medaotehena ..	.. 2 2 19	38 ..	Kotawanewewa ..	.. 13 1 8
26 ..	Footpath ..	.. 0 0 5	39 ..	Kahatagahamulahena	.. 10 1 32
27 ..	Kadurugahamulawatta and Galwala-gawahenyaya ..	.. 8 2 6	40 ..	Gansabhawa road ..	.. 0 0 8
29 ..	Footpath ..	.. 0 0 4			
35 ..	Gansabhawa road ..	.. 0 0 35			74 2 0

and bounded as follows : on the north by part of Kuda-oya (the village limit of Nebadawa, the village limit of Kadurugas-kotuwa) ; on the east by the village limit of Lolugashena ; on the south by the village limit of Henegedara ; on the west by the village limit of Bakunawala, the village limit of Nebadawa, part of Kuda-oya (the village limit of Nebadawa).

NOTE.—The following lots lying within the above boundaries are excluded from this order, and their aggregate acreage of 32 acres 1 rood and 30 perches, is not included in the acreage of 74 acres and 2 roods given above :—

Preliminary plan 1,612.

Lot.	Name of Land.	Extent, A. R. P.	Lot.	Name of Land.	Extent, A. R. P.
17 ..	Ebagawagodapillewa	.. 2 1 31	33 ..	Wanewatta ..	.. 0 3 6
22 ..	Wihenewatta ..	.. 1 2 12	34 ..	Siyambalagahamulawatta	.. 0 2 22
23 ..	Migahamulahena ..	.. 0 2 16	20 ..	Dunkotugawawatta ..	.. 0 1 16
24 ..	Wilhenewelyaya ..	.. 21 2 15	31 ..	Siyambalagahamulawatta	.. 0 1 8
28 ..	Migahagawakamatha ..	.. 0 0 9	36 ..	Wewaihalawatta ..	.. 1 3 2
30 ..	Wewapaulawatta ..	.. 2 0 7			
32 ..	Dangahamulawatta ..	.. 0 1 6			32 1 30



Scale of 8 Chains to an Inch.

Surveyor-General's Office,  
Colombo, November 24, 1916.

G. K. THORNHILL,  
for Surveyor-General.

Kurunegala S. O. 38—1917.



**Kurunegala Notice No. 6,190.****Notice under "The Waste Lands Ordinances of 1897, 1899, 1900, and 1903."**

TAKE notice that unless within three months from February 9, 1917, the persons, if any, who claim any interest in the lands hereinafter mentioned or in any one or more of such lands or to some interest therein make claim in person or in writing to the said lands or any of them or to some interest therein to J. M. Davies, Esq., Special Officer appointed under section 28 of "The Waste Lands Ordinances of 1897, 1899, 1900, and 1903," at his office at Fort, Colombo :

Such Special Officer, in pursuance of the powers vested in him by the said Ordinances, will declare by writing under his hand that the said lands, or such of them as to which no claim has been made, are the property of the Crown.

J. M. DAVIES,  
Special Officer.

*Description of the Lands referred to.*

The following lots situated in the village of Tawalagederagama, in the Baladora korale of the Dewamedhi hatpattu of the Kurunegala District, in the North-Western Province, as described in the annexed diagram :—

## Preliminary plan 1,606.

Lot.	Name of Land.	Extent, A. R. P.	Lot.	Name of Land.	Extent, A. R. P.
2 ..	Pathagawawatta, Kongahamulahena, and Kongahamulawatta	.. 5 2 9	28 ..	Ela	.. 0 0 24
5 ..	Kongahamulahena ..	.. 13 1 15	33 ..	Elagawahenapillewa	.. 0 0 20
6 ..	Kelewetiawewa (abandoned tank)	.. 0 3 15	34 ..	Part of Kadukan-ela	.. 0 2 38
11 ..	Footpath ..	.. 0 0 20	35 ..	Ihalagilmekumburelanda	.. 0 1 5
23 ..	Cart track ..	.. 0 1 15	36 ..	Elagawahenapillewa	.. 3 2 19
24 ..	Kongahamulahena ..	.. 1 3 4	37 ..	Kongahakumburepillewa	.. 3 0 37
26 ..	Wanawewa (abandoned tank)	.. 1 3 19	39 ..	Wewelebba ..	.. 0 0 21
27 ..	Ihalagilmekumburepillewa	.. 1 1 29			33 2 10

and bounded as follows : on the north by the village limit of Beliwewa, the village limit of Ihalagama ; on the east by the road from Hettipola to Kadigawa road (the village limit of Dangollegama) ; on the south by part of Kadukan-ela (the boundary of Giratalana korale) ; on the west by the village limit of Beliwewa.

NOTE.—The following lots lying within the above boundaries are excluded from this notice, and no part of their aggregate acreage of 39 acres 1 rood and 34 perches is included in the acreage of 33 acres 2 roods and 10 perches given above :—

## Preliminary plan 1,606.

Lot.	Name of Land.	Extent, A. R. P.	Lot.	Name of Land.	Extent, A. R. P.
1 ..	Kongahamulawatta	.. 0 2 29	A 16 ..	Talagahamulawatta	.. 1 3 31
3 ..	Kadurugahamulawatta	.. 0 2 13	A 17 ..	Kongahamulawatta	.. 0 0 5
4 ..	Do. ..	.. 0 1 25	A 18 ..	Helambagahamulakotuwa	.. 0 3 6
7 ..	Patahagawawatta ..	.. 0 2 38	A 19 ..	Kumbukgahamulapataha	.. 0 0 29
8 ..	Do. ..	.. 0 3 30	A 20 ..	Pahalagilmekumburewatta	.. 0 3 18
9 ..	Kongahamulapataha	.. 0 0 18	A 21 ..	Patahagawawatta	.. 0 2 30
10 ..	Kumbukgahamulapataha	.. 0 0 8	A 29 ..	Ihalagilmekumburehena	.. 0 0 2
22 ..	Kongahamulawatta	.. 1 1 5	A 30 ..	Do. ..	.. 0 0 5
25 ..	Do. ..	.. 1 3 23	A 31 ..	Ihalagilmekumbara	.. 0 0 38
A 12 ..	Unapanduragawahena	.. 0 3 21	A 32 ..	Palugahakumburuyaya	.. 24 0 18
A 13 ..	Unapanduragawawatta	.. 1 2 10	A 38 ..	Water-hole ..	.. 0 0 20
A 14 ..	Ambagahamulawatta	.. 1 1 4			
A 15 ..	Kongahakamatha ..	.. 0 0 8			39 1 34

[For Diagram see page 178.]

**Kurunegala Notice No. 6,191.****Notice under "The Waste Lands Ordinances of 1897, 1899, 1900, and 1903."**

TAKE notice that unless within three months from February 9, 1917, the persons, if any, who claim any interest in the lands hereinafter mentioned or in any one or more of such lands or to some interest therein make claim in person or in writing to the said lands or any of them or to some interest therein to J. M. Davies, Esq., Special Officer appointed under section 28 of "The Waste Lands Ordinances of 1897, 1899, 1900, and 1903," at his office at Fort, Colombo :

Such Special Officer, in pursuance of the powers vested in him by the said Ordinances, will declare by writing under his hand that the said lands, or such of them as to which no claim has been made, are the property of the Crown.

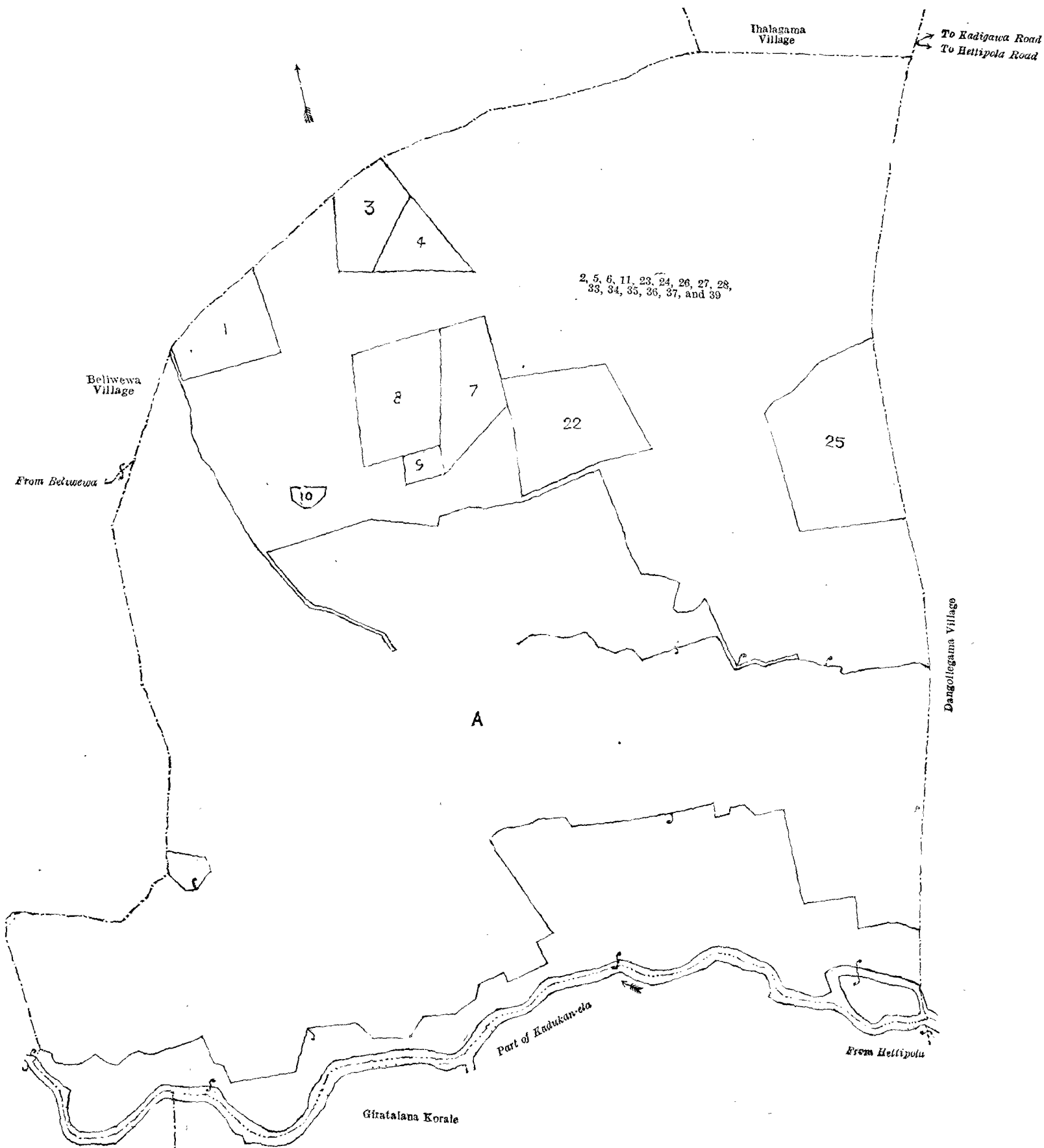
J. M. DAVIES,  
Special Officer.

*Description of the Lands referred to.*

The following lots situated in the village of Bakunawala, in the Baladora korale of the Dewamedhi hatpattu of the Kurunegala District, in the North-Western Province, as described in the annexed diagram :—

## Preliminary plan 1,610.

Lot.	Name of Land.	Extent, A. R. P.	Lot.	Name of Land.	Extent, A. R. P.
1 ..	Part of Kuda-oya ..	.. 0 1 35	30 ..	Nugagahamadittewewa (tank and bund)	.. 1 1 24
1½ ..	Ela ..	.. 0 0 19	33 ..	Katukurundugahamulahena and Katukurundugahamulawatta	.. 2 3 23
2 ..	Othehena ..	.. 0 0 15	34 ..	Cart track ..	.. 0 2 4
3 ..	Do. (reservation for Kuda-oya)	.. 2 3 23	35 ..	Gansabhawa road ..	.. 0 3 17
4 ..	Othehena ..	.. 8 0 3	36 ..	Katukurundugahamulahena and Katukurundugahamulawatta	.. 2 1 5
5 ..	Ela ..	.. 0 2 31	37 ..	Cemetery ..	.. 0 0 28
6 ..	Ebba ..	.. 0 2 27	38 ..	Cart track ..	.. 0 0 16
7 ..	Ebbagawahena ..	.. 0 0 10	39 ..	Bakunawala Ihalawewa (tank and bund)	.. 5 2 34
8 ..	Ebba ..	.. 0 0 3	40 ..	Footpath ..	.. 0 0 9
9 ..	Ebbagawahena ..	.. 0 0 6	41 ..	Kotugawahena ..	.. 3 0 34
10 ..	Ebba ..	.. 0 0 18	43 ..	Pahalawewa (tank and bund)	.. 1 3 14
11 ..	Footpath ..	.. 0 0 2			154 2 33
12 ..	Galagawahenyaya ..	.. 108 3 26			
21 ..	Othehena ..	.. 2 0 1			
22 ..	Ebba ..	.. 0 0 22			
23 ..	Siyambalagahamulahena	.. 0 3 25			
24 ..	Footpath ..	.. 0 0 10			
25 ..	Siyambalagahamulahena	.. 10 1 29			



Surveyor-General's Office,  
Colombo, November 29, 1916.

Scale of 4 Chains to an Inch.

Kurunegala S. O. 39—1917.

C. K. THORNHILL,  
for Surveyor-General.

and bounded as follows: on the north by the village limit of Nabadawa (part of Kuda-oya); on the east by the village limit of Kotawana, a road from Kotawana to Henegedara, the village limit of Henegedara; on the south by the village limit of Ihalagama, the village limit of Beliwewa; on the west by the village limit of Tambarawa.

NOTE.—The following lots lying within the above-mentioned boundaries are excluded from this notice, and their aggregate acreage of 27 acres and 20 perches is not included in the acreage of 154 acres 2 roods and 33 perches given above:—

Preliminary plan 1,610.					
Lot.	Name of Land.	Extent, A. R. P.	Lot.	Name of Land.	Extent, A. R. P.
A 13 ..	Ebbagawawatta	.. 0 2 19	B 28 ..	Helambagahamulahena	.. 2 0 17
A 14 ..	Murungagahamulawatta	.. 0 0 35	B 29 ..	Helambagahamulawatta	.. 0 3 4
A 15 ..	Do.	.. 0 0 23	B 31 ..	Katukurundugahamulawatta	.. 0 1 2
A 16 ..	Ambagahamulawatta	.. 0 3 33	B 32 ..	Do.	.. 0 2 18
A 17 ..	Mahamigahamulawatta	.. 0 2 21	B 42 ..	Wewapaulawatta	.. 1 2 19
A 18 ..	Kohombagahamulawatta	.. 0 1 23	B 44 ..	Asweddumekumburuyaya	.. 3 3 6
A 19 ..	Migahamulawatta	.. 0 3 8	B 45 ..	Helambagahamulahena	.. 0 0 36
A 20 ..	Migahakumburuyaya	.. 11 3 7	B 46 ..	Asweddumekamatha	.. 0 0 7
A 26 ..	Pansalawatta	.. 1 2 24			
B 27 ..	Siyambalagahawatta	.. 0 1 38			27 0 20

[For Diagram see page 180.]

### Kurunegala Notice No. 6,192.

#### Notice under "The Waste Lands Ordinances of 1897, 1899, 1900, and 1903."

TAKE notice that unless within three months from February 9, 1917, the persons, if any, who claim any interest in the lands hereinafter mentioned or in any one or more of such lands or to some interest therein make claim in person or in writing to the said lands or any of them or to some interest therein to J. M. Davies, Esq., Special Officer appointed under section 28 of "The Waste Lands Ordinances of 1897, 1899, 1900, and 1903," at his office at Fort, Colombo:

Such Special Officer, in pursuance of the powers vested in him by the said Ordinances, will declare by writing under his hand that the said lands, or such of them as to which no claim has been made, are the property of the Crown.

J. M. DAVIES,  
Special Officer.

#### Description of the Lands referred to.

The following lots situated in the village of Palle Telahera, in the Baladora korale of the Dewamedhi hatpattu of the Kurunegala District, in the North-Western Province, as described in the annexed diagram:—

Preliminary plan 1,580.				
Lot.	Name of Land.			Extent, A. R. P.
1 ..	Wewagawahena	..	..	20 0 8
2 ..	Palle Telaherawewa (tank and bund)	..	..	7 0 11
5 ..	Wewapaulahenyaya	..	..	5 3 20
6 ..	Footpath (footpath)	..	..	0 0 13
7 ..	Oyagawahena	..	..	1 2 32
9 ..	Oyagawahenyaya (reservation for Kuda-oya)	..	..	6 2 6
10 ..	Part of Kuda-oya (stream)	..	..	1 1 4
				42 2 14

and bounded as follows: on the north by village limit of Ehatuwewa; on the east by village limit of Telahera, the village limit of Wadagama (part of Kuda-oya); on the south by village limit of Lolugashena (part of Kuda-oya); on the west by village limit of Kadurugaskotuwa.

NOTE.—The following lots lying within the above boundaries are excluded from this notice, and their aggregate acreage of 16 acres 3 roods and 37 perches is not included in the acreage of 42 acres 2 roods and 14 perches given above:—

Preliminary plan 1,580.				
Lot.	Name of Land.			Extent, A. R. P.
A 3 ..	Wanahena	..	..	0 2 21
A 4 ..	Diulgahawatta and Helambagahamulawatta	..	..	2 0 0
A 8 ..	Palletelaherawelyaya	..	..	14 1 16
				16 3 37

[For Diagram see page 181.]

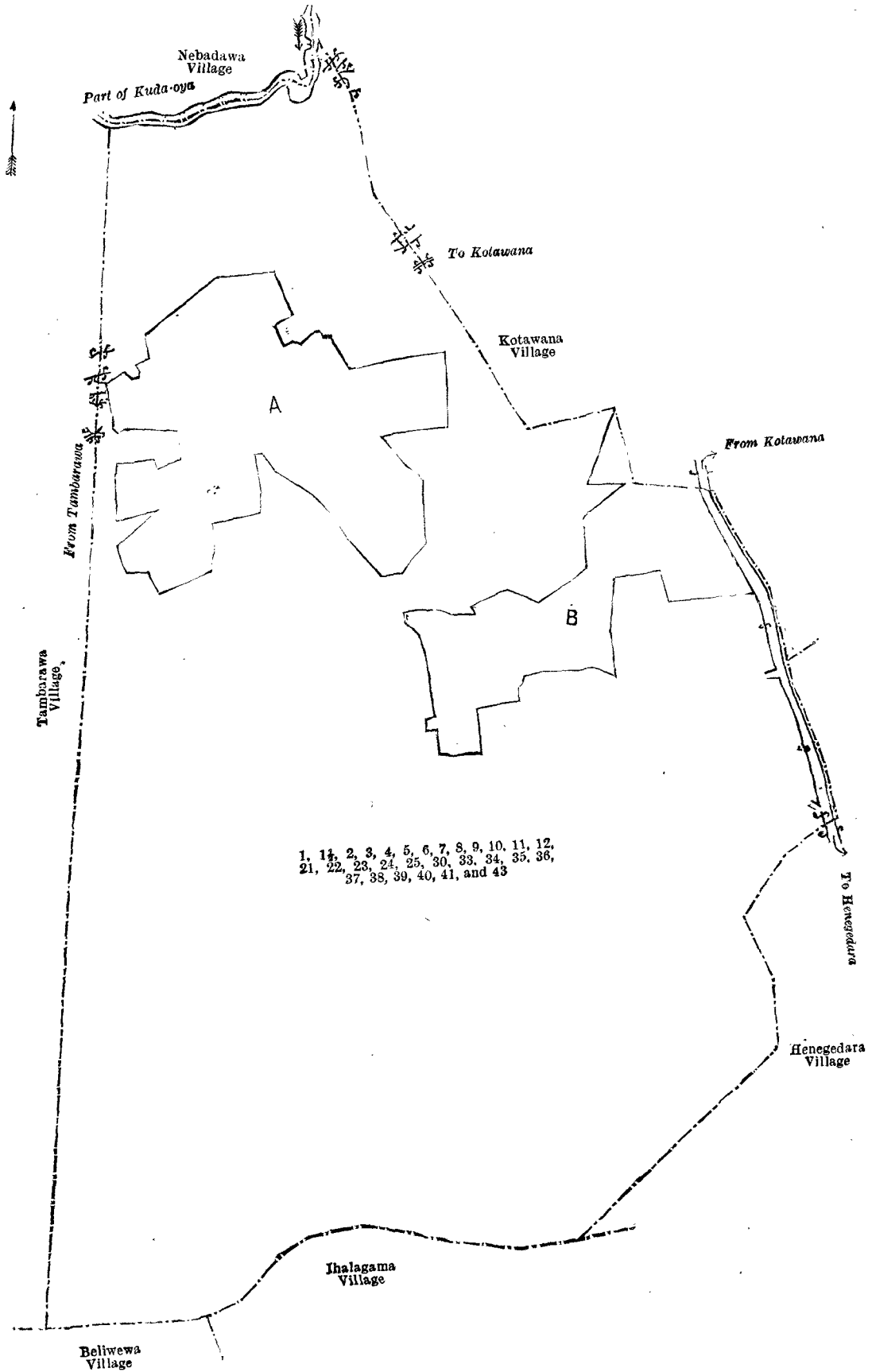
### Kurunegala Notice No. 6,193.

#### Notice under "The Waste Lands Ordinances of 1897, 1899, 1900, and 1903."

TAKE notice that unless within three months from February 9, 1917, the persons, if any, who claim any interest in the lands hereinafter mentioned or in any one or more of such lands or to some interest therein make claim in person or in writing to the said lands or any of them or to some interest therein to J. M. Davies, Esq., Special Officer appointed under section 28 of "The Waste Lands Ordinances of 1897, 1899, 1900, and 1903," at his office at Fort, Colombo:

Such Special Officer, in pursuance of the powers vested in him by the said Ordinances, will declare by writing under his hand that the said lands, or such of them as to which no claim has been made, are the property of the Crown.

J. M. DAVIES,  
Special Officer.

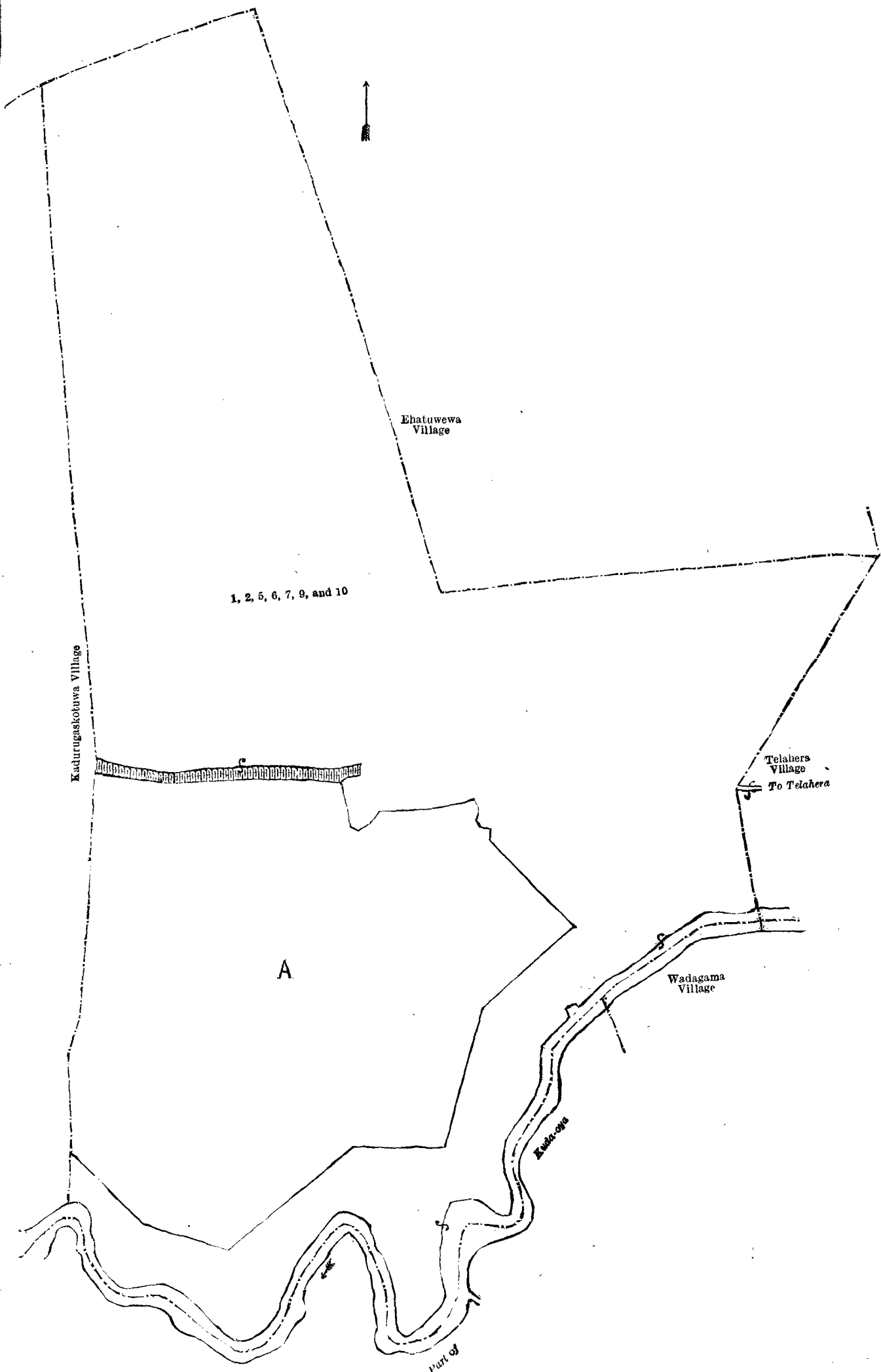


Surveyor-General's Office,  
Colombo, November 28, 1916.

Scale of 8 Chains to an Inch.

G. K. THORNHILL,  
for Surveyor-General.

Kurunegala S. O. 40—1917.



Surveyor-General's Office,  
Colombo, November 24, 1916.

Scale of 4 Chains to an Inch.

Kurunegala S. O. 41—1917.

G. K. THORNHILL,  
for Surveyor-General.

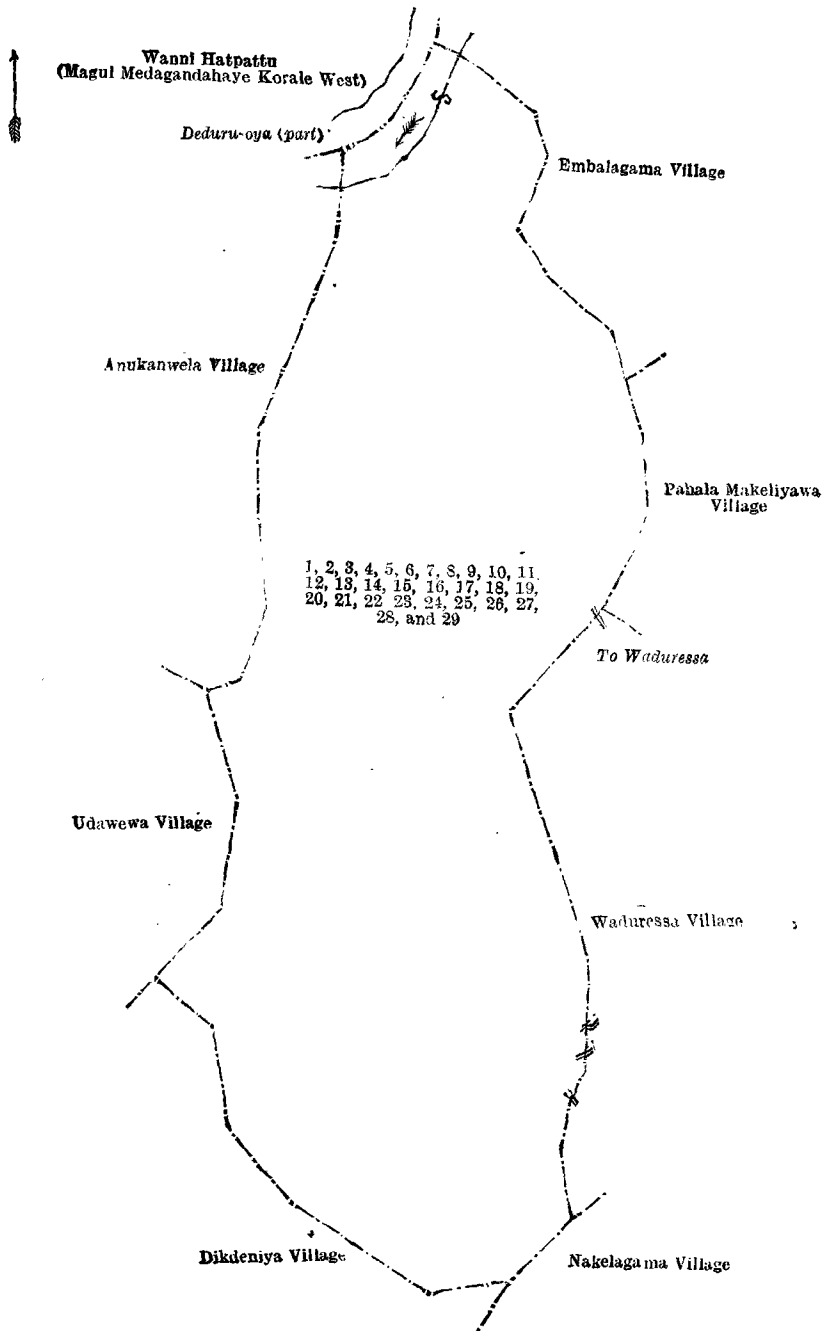
*Description of the Lands referred to.*

The following lots situated in the village of Bulana, in the Baladora korale of the Dewamedi hatpattu of the Kurunegala District, in the North-Western Province, as described in the annexed diagram :—

**Preliminary plan 1,559.**

Lot.	Name of Land.	Extent, A. R. P.	Lot.	Name of Land.	Extent, A. R. P.
1 ..	Deduru-oya (part)	3 2 6	15 ..	Footpath	0 0 39
2 ..	Duwa	0 0 4	16 ..	Bulanahalambagahamulahena	2 1 25
3 ..	Bulanaokandeahabodamukalana (re- servation for Deduru-oya)	2 0 2	17 ..	Ela (stream)	0 0 10
4 ..	Footpath	0 0 6	18 ..	Bulanaokandeahabodamukalana	0 0 34
5 ..	Bulanaokandeahabodamukalana (re- servation for Deduru-oya)	0 3 3	19 ..	Bulanakudawewa (tank)	1 0 12
6 ..	Bulanamukalana-ela (stream)	0 1 6	20 ..	Bulanaokandeahabodamukalana	12 0 33
7 ..	Bulanaokandeahabodamukalana (re- servation for Deduru-oya)	2 1 32	21 ..	Bulanamaha-ela (stream)	1 0 0
8 ..	Bulanaokandeahabodamukalana	18 2 32	22 ..	Bulanaokandeahabodamukalana	0 0 7
9 ..	Bulanamukalana-ela (stream)	0 3 25	23 ..	Bulanamahawewa (abandoned tank)	6 2 34
10 ..	Bulanaokandeahabodamukalana	5 0 16	24 ..	Do. ( do. )	2 2 5
11 ..	Footpath	6 0 18	25 ..	Siyambalagahamulahenyaya	152 0 11
12 ..	Bulanaokandeahabodamukalana	30 0 16	26 ..	Ela	0 0 15
13 ..	Do.	0 0 6	27 ..	Do.	0 0 12
14 ..	Footpath	0 0 2	28 ..	Bulanamukalana-ahabodahenyaya	0 1 7
			29 ..	Bulanamukalana	12 1 17
					255 1 35

and bounded as follows : on the north by the Deduru-oya (part), the boundary of the Magul Medagandahaya korale west (the boundary of the Wannu hatpattu), the village limit of Embalagama ; on the east by the village limit of Embalagama, the village limit of Pahala Makiliyawa, the village limit of Waduressa ; on the south by the village limit of Nakelagama, the village limit of Dikdeniya ; on the west by the village limit of Dikdeniya, the village limit of Udawewa, the village limit of Anukanwela.



**Kurunegala Notice No. 6,194.****Notice under "The Waste Lands Ordinances of 1897, 1899, 1900, and 1903."**

TAKE notice that unless within three months from February 9, 1917, the persons, if any, who claim any interest in the lands hereinafter mentioned or in any one or more of such lands or to some interest therein make claim in person or in writing to the said lands or any of them or to some interest therein to J. M. Davies, Esq., Special Officer appointed under section 28 of "The Waste Lands Ordinances of 1897, 1899, 1900, and 1903," at his office at Fort, Colombo :

Such Special Officer, in pursuance of the powers vested in him by the said Ordinances, will declare by writing under his hand that the said lands, or such of them as to which no claim has been made, are the property of the Crown.

J. M. DAVIES,  
Special Officer.

*Description of the Lands referred to.*

The following lots situated in the village of Waduressa, in Baladora korale of the Dewamedhi hatpattu of the Kurunegala District, in the North-Western Province, as described in the annexed diagram :—

## Preliminary plan 1,560.

Lot.	Name of Land.	Extent, A. R. P.	Lot.	Name of Land.	Extent, A. R. P.
1 ..	Siyambalagahamulahena	.. 0 0 22	10 ..	Halambagahamulahena	.. 50 0 28
2 ..	Ela	.. 0 0 33	11 ..	Ela	.. 0 1 30
3 ..	Footpath	.. 0 0 15	12 ..	Siyambalagahamulahena	.. 79 0 35
4 ..	Siyambalagahamulahena	.. 14 1 39	13 ..	Halambagahamulahena	.. 0 1 9
6 ..	Footpath	.. 0 0 21	14 ..	Ela	.. 0 0 20
7 ..	Ela	.. 0 0 31			
8 ..	Halambagahamulahena	.. 0 0 23			148 1 20
9 ..	Waduressawewa (tank and bund)	.. 2 2 34			

and bounded as follows : on the north by the village limit of Pahala Makeliyawa, the village limit of Gopalawa ; on the east by the village limit of Gopalawa ; on the south by the village limit of Nakeligama ; on the west by the village limit of Bulana.

NOTE.—The following lot lying within the above boundaries is excluded from this notice, and its acreage of 1 acre 3 roods and 24 perches is not included in the acreage of 148 acres 1 rood and 20 perches given above :—

## Preliminary plan 1,560.

Lot.	Name of Land.	Extent, A. R. P.
5 ..	Waduressawewa	.. 1 3 24

[For Diagram see page 184.]

**Kurunegala Notice No. 6,195.****Notice under "The Waste Lands Ordinances of 1897, 1899, 1900, and 1903."**

TAKE notice that unless within three months from February 9, 1917, the persons, if any, who claim any interest in the lands hereinafter mentioned or in any one or more of such lands or to some interest therein make claim in person or in writing to the said lands or any of them or to some interest therein to J. M. Davies, Esq., Special Officer appointed under section 28 of "The Waste Lands Ordinances of 1897, 1899, 1900, and 1903," at his office at Fort, Colombo :

Such Special Officer, in pursuance of the powers vested in him by the said Ordinances, will declare by writing under his hand that the said lands, or such of them as to which no claim has been made, are the property of the Crown.

J. M. DAVIES,  
Special Officer.

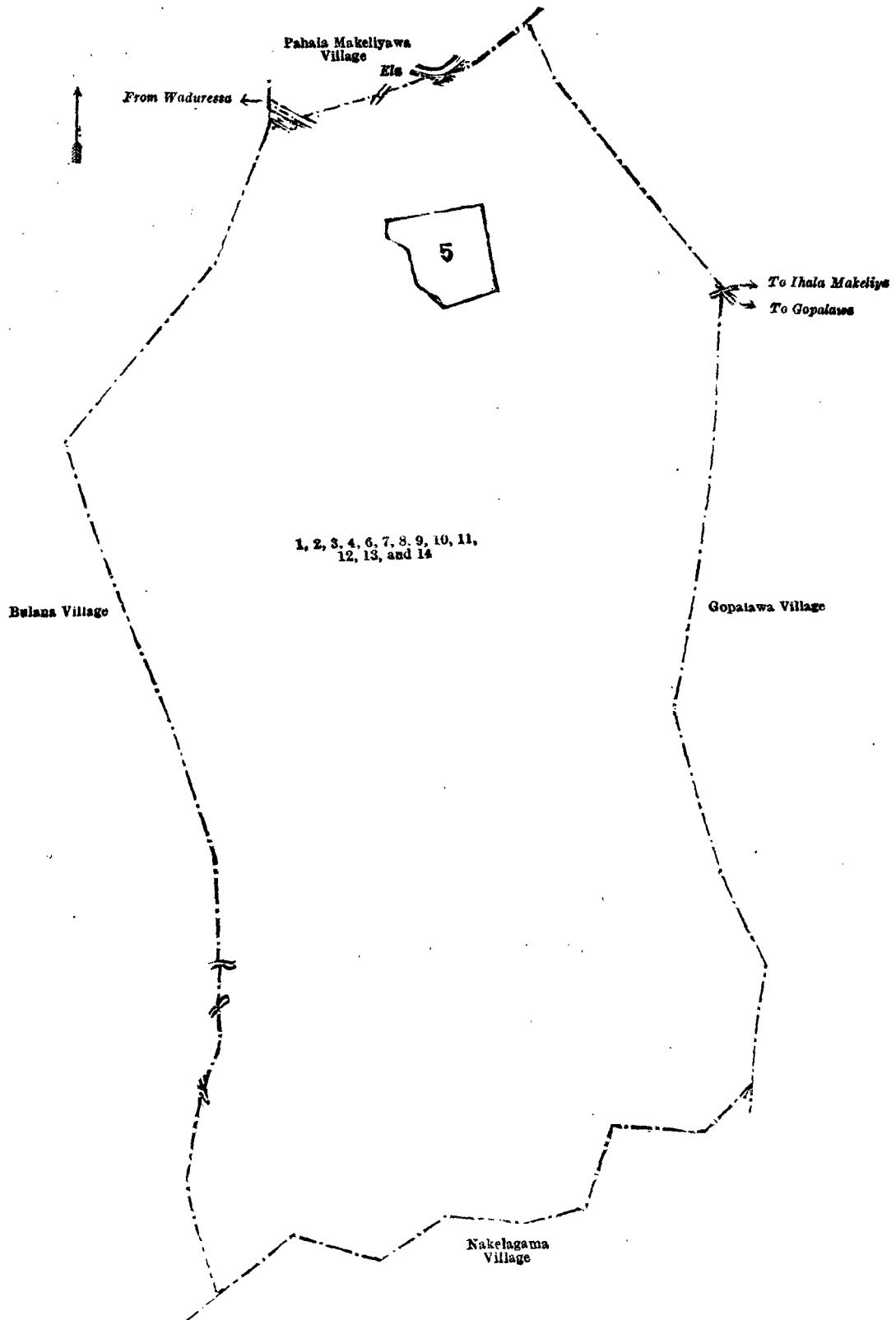
*Description of the Lands referred to.*

The following lots situated in the village of Niyarawalpitiya, in the Baladora korale of the Dewamedhi hatpattu of the Kurunegala District, in the North-Western Province, as described in the annexed diagram :—

## Preliminary plan 1,576.

Lot.	Name of Land.	Extent, A. R. P.	Lot.	Name of Land.	Extent, A. R. P.
1 ..	Gansabhawapara (road)	.. 0 0 18	11 ..	Dangahamulahenyaya	.. 4 3 38
2 ..	Patakolawewa Athda duwa	.. 15 3 38	12 ..	Do. (reservation for stream)	.. 2 3 20
3 ..	Do. (tank) (abandoned)	.. 1 2 17	13 ..	Do. (do. do.)	.. 4 0 8
4 ..	Nagahamulahena, &c.	.. 33 3 14	14 ..	Kudaebba (water-hole)	.. 0 0 18
5 ..	Iswetiyaewewa (tank) (abandoned)	.. 1 3 7	15 ..	Dangahamulahenyaya	.. 1 3 21
7 ..	Dangahamulahenyaya (reservation for stream)	.. 2 1 12	16 ..	Ela	.. 0 2 27
8 ..	Do. (reservation for stream)	.. 0 2 13	17 ..	Kuda-oya (stream)	.. 1 1 1
9 ..	Do.	.. 0 0 7			
10 ..	Do. (reservation for stream)	.. 1 3 14			73 3 33

and bounded as follows : on the north by the village limit of Telahera, the road from Telahera to Yakadapota ; on the east by the village limit of Honagamuwa ; on the south by part of Kuda-oya (the village limit of Kitagama) ; on the west by the village limit of Wiragolla, the village limit of Telahera.



Surveyor-General's Office,  
Colombo, November 25, 1916.

Scale of 8 Chains to an Inch.  
Kurunegala S. O. 43—1917.

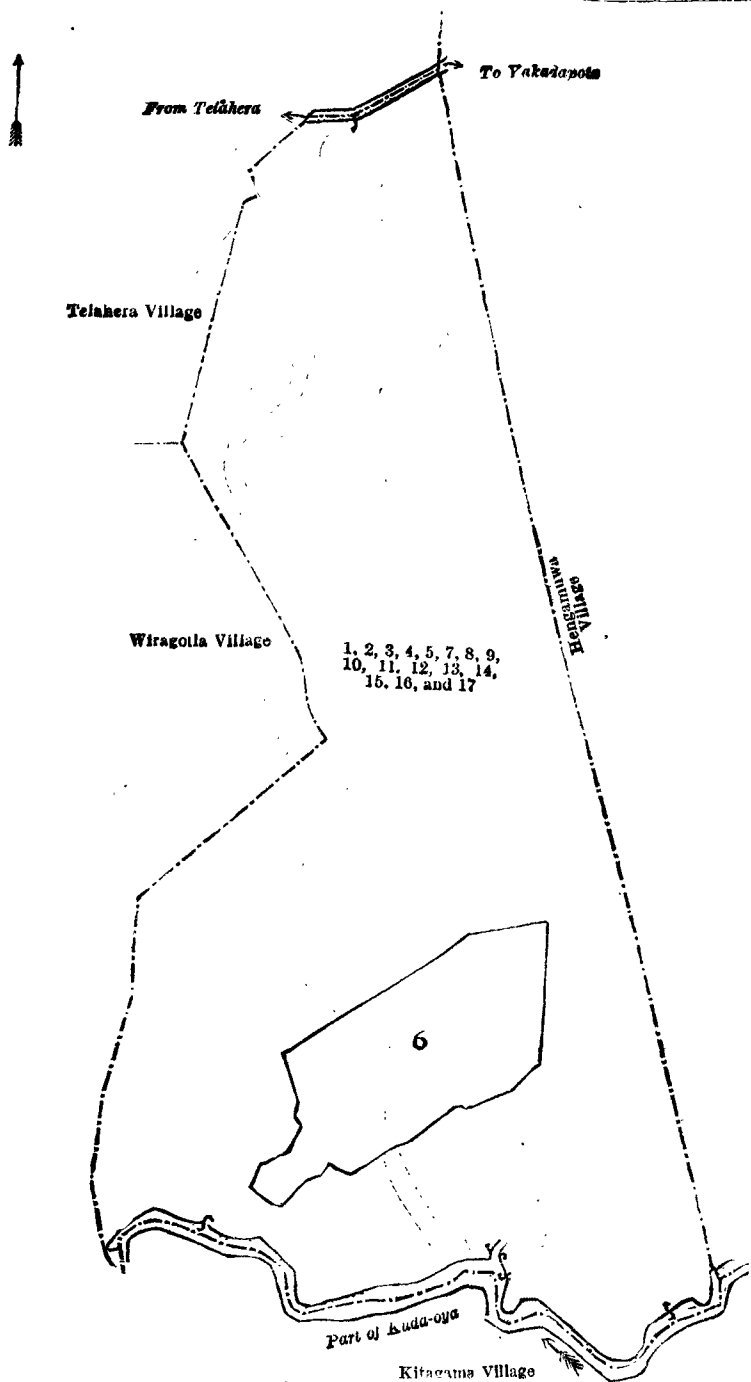
G. K. THORNHILL,  
for Surveyor-General.

NOTE.—The following lot lying within the above boundaries is excluded from this notice, and its acreage of 7 acres 1 rood and 20 perches is not included in the acreage of 73 acres 3 roods and 33 perches given above:—

Preliminary plan 1,576.

Lot.	Name of Land.	Extent, A. R. P.
6	Boghamulakumbura	7 1 20





Surveyor-General's Office,  
Colombo, November 29, 1916.

Scale of 8 Chains to an Inch.

Kurunegala S. O. 44—1917.

G. K. THORNHILL,  
for Surveyor-General.

**Kurunegala Notice No. 6,196.**

**Notice under "The Waste Lands Ordinances of 1897, 1899, 1900, and 1903."**

TAKE notice that unless within three months from February 9, 1917, the persons, if any, who claim any interest in the land hereinafter mentioned make claim in person or in writing to the said land or to some interest therein to J. M. Davies, Esq., Special Officer appointed under section 28 of "The Waste Lands Ordinances of 1897, 1899, 1900, and 1903," at his office at Fort, Colombo :

Such Special Officer, in pursuance of the powers vested in him by the said Ordinances, will declare by writing under his hand that the land, to which no claim has been made, is the property of the Crown.

J. M. DAVIES,  
Special Officer.

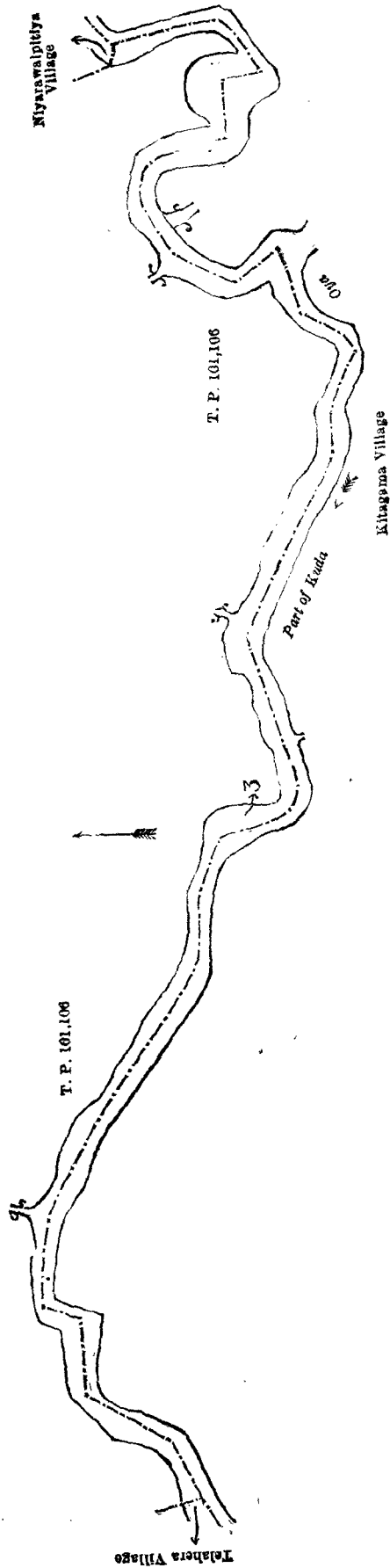
*Description of the Land referred to.*

The following lot situated in the village of Wiragolla, in the Baladora korale of the Dewameddi hatpattu of the Kurunegala District, in the North-Western Province, as described in the annexed diagram :—

Preliminary plan 1,577.

Lot.	Name of Land.	Extent, A. R. P.
3	.. Kuda-oya (part) ..	1 3 10

and bounded as follows : on the north by T. P. 101,106, the village limit of Niyarawalpitiya ; on the east by the village limit of Niyarawalpitiya ; on the south by the village limit of Kitagama (part of Kuda-oya) ; on the west by the village limit of Telahera.



Surveyor-General's Office,  
Colombo, November 25, 1916.

Scale of 4 Chains to an Inch.

Kurunegala S. O. 45—1917.

G. K. THORNHILL,  
for Surveyor-General.

## Kurunegala Notice No. 6,197.

## Notice under "The Waste Lands Ordinances of 1897, 1899, 1900, and 1903."

TAKE notice that unless within three months from February 9, 1917, the persons, if any, who claim any interest in the lands hereinafter mentioned or in any one or more of such lands or to some interest therein make claim in person or in writing to the said lands or any of them or to some interest therein to J. M. Davies, Esq., Special Officer appointed under section 28 of "The Waste Lands Ordinances of 1897, 1899, 1900, and 1903," at his office at Fort, Colombo :

Such Special Officer, in pursuance of the powers vested in him by the said Ordinances, will declare by writing under his hand that the said lands, or such of them as to which no claim has been made, are the property of the Crown.

J. M. DAVIES,  
Special Officer.

*Description of the Lands referred to.*

The following lots situated in the village of Mawattagama, in the Baladora korale of the Dewameddi hatpattu of the Kurunegala District, in the North-Western Province, as described in the annexed diagrams :—

## Preliminary plan 1,565.

Lot.	Name of Land.	Extent, A. R. P.	Lot.	Name of Land.	Extent, A. R. P.
1 ..	Part of Deduru-oya ..	.. 30 2 39	19 ..	Medamukalana (forest)	.. 81 2 39
2 ..	Waduressapitiyahenyaya (reservation for Deduru-oya) ..	.. 17 2 24	20 ..	Do. ( do. ) ..	.. 56 1 6
3 ..	Wetiyaismatthehenyaya (reservation for Deduru-oya) ..	.. 22 0 11	23 ..	Wewagawamukalana (forest)	.. 0 0 34
4 ..	Karuwalagahamula-ela (part)	.. 0 2 9	24 ..	Mawatagawawewa (abandoned tank)	.. 6 0 31
5 ..	Wetiyaismatthehenyaya	.. 148 1 34	25 ..	Wewagawahenyaya ..	.. 2 1 8
6 ..	Mohottalagewewa (abandoned tank)	.. 1 1 3	26 ..	Do. ..	.. 2 0 39
7 ..	Cart track ..	.. 2 0 9	27 ..	Mudunagaremukalana (forest)	.. 258 3 36
8 ..	Wedenigamahenyaya	.. 10 2 25	28 ..	Wediniyesiyambalagahamulawewa (abandoned tank)	.. 1 0 10
9 ..	Mawatagama-ebba (water-hole)	.. 0 3 9	29 ..	Mudunagare-ela ..	.. 0 3 0
10 ..	Waduressapitiyahenyaya	.. 45 3 4	30 ..	Wewagawahena ..	.. 2 1 25
11 ..	Part of Kinda-ela ..	.. 0 1 14	31 ..	Mawatagamamukalana (forest)	.. 86 1 6
12 ..	Waduressapitiya-ela	.. 0 0 35	32 ..	Do. ( do. ) ..	.. 33 0 39
13 ..	Waduressapitiyahenyaya	.. 3 1 36	33 ..	Alutwewa-ela ..	.. 0 1 30
14 ..	Alutwewahenyaya ..	.. 156 2 21	34 ..	Alutwewa (abandoned tank)	.. 10 2 7
15 ..	Alutwewa-ela ..	.. 0 1 23	35 ..	Mawatagamamukalana (forest)	.. 90 3 0
16 ..	Waduressapitiyawewa (abandoned tank) ..	.. 5 1 7	36 ..	Ehatugahamulawewa (abandoned tank)	.. 2 0 35
17 ..	Alutwewa-ela ..	.. 0 2 0	37 ..	Ela ..	.. 0 0 34
18 ..	Alutwewahenyaya ..	.. 141 3 2			1,224 2 4

and bounded as follows: on the north by the boundary of Magul Oota korale (part of Deduru-oya); on the east by the village limit of Gurugoda (part of Karuwalagahamula-ela); on the south by the village limit of Hengomuwa, the village limit of Telahera; on the west by the village limit of Makeliyawa (part of Kinda-ela).

NOTE.—The following lots lying within the above-mentioned boundaries are excluded from this notice, and their aggregate acreage of 18 acres 1 rood and 27 perches is not included in the acreage of 1,224 acres 2 roods and 4 perches given above :—

## Preliminary plan 1,565.

Lot.	Name of Land.	Extent, A. R. P.
21 ..	Ihalawelawelyaya ..	.. 3 2 6
22 ..	Do. ..	.. 14 3 21
		18 1 27

[For Diagram see page 188.]

## Kurunegala Notice No. 6,198.

## Notice under "The Waste Lands Ordinances of 1897, 1899, 1900, and 1903."

TAKE notice that unless within three months from February 9, 1917, the persons, if any, who claim any interest in the lands hereinafter mentioned or in any one or more of such lands or to some interest therein make claim in person or in writing to the said lands or any of them or to some interest therein to J. M. Davies, Esq., Special Officer appointed under section 28 of "The Waste Lands Ordinances of 1897, 1899, 1900, and 1903," at his office at Fort, Colombo :

Such Special Officer, in pursuance of the powers vested in him by the said Ordinances, will declare by writing under his hand that the said lands, or such of them as to which no claim has been made, are the property of the Crown.

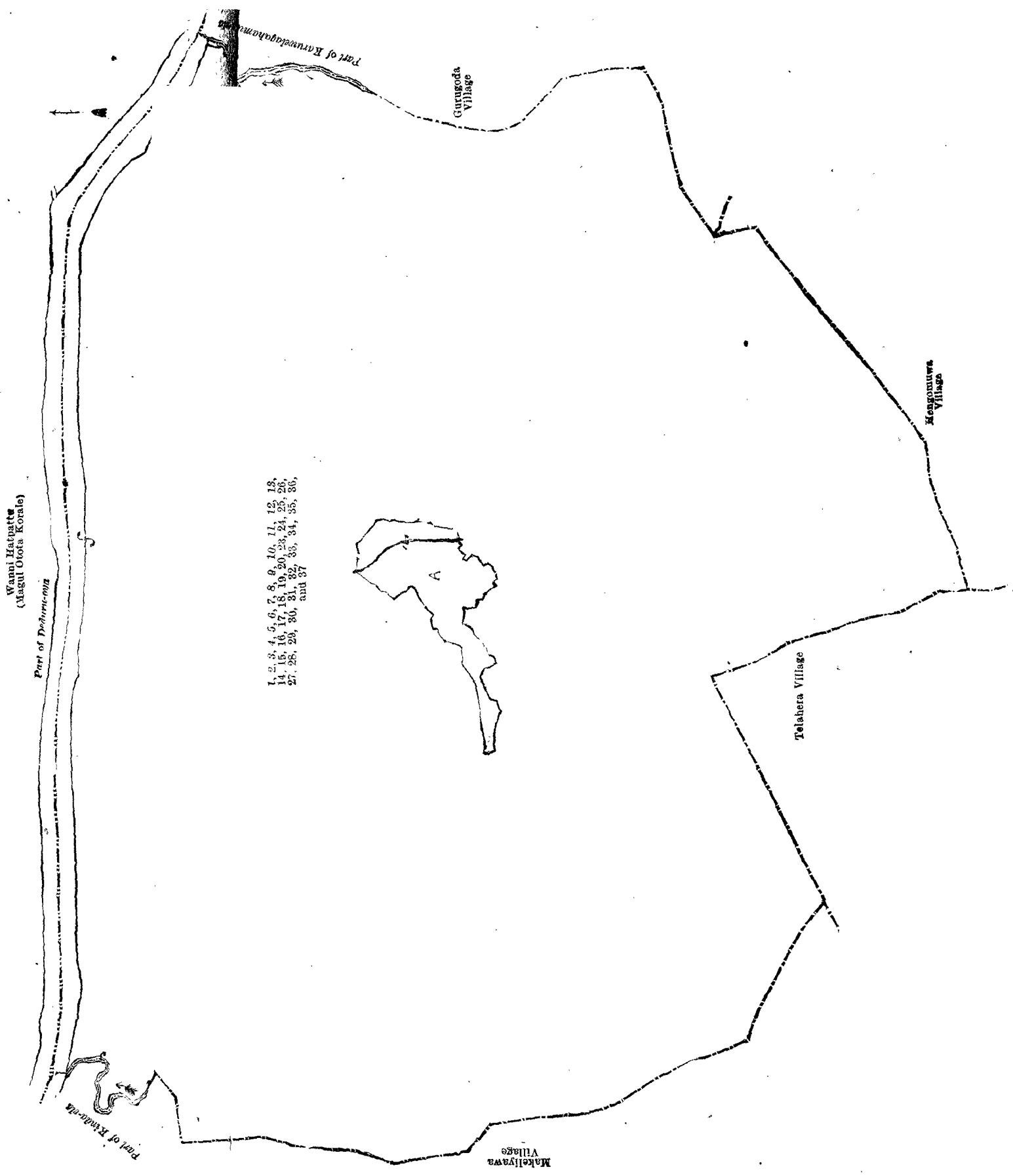
J. M. DAVIES,  
Special Officer.

*Description of the Lands referred to.*

The following lots situated in the village of Kosgahawewa, in the Baladora korale of the Dewameddi hatpattu of the Kurunegala District, in the North-Western Province, as described in the annexed diagrams :—

## I.—Preliminary plan 1,623.

Lot.	Name of Land.	Extent, A. R. P.
1 ..	Kahatagahamulahena, &c. ..	.. 21 2 31
2 ..	Footpath ..	.. 0 0 25
6 ..	Cart track ..	.. 0 0 9
8 ..	Aralugahamulahena ..	.. 0 2 35
9 ..	Gansabhawa road ..	.. 1 2 1
10 ..	Kadurugahamulahena, Dangahamulahena ..	.. 4 1 4
		28 1 25



Surveyor-General's Office,  
Colombo, November 28, 1916.

Scale of 16 Chains to an Inch.

Kurunegala S. O. 46—1917.

G. K. THORNHILL,  
for Surveyor-General.

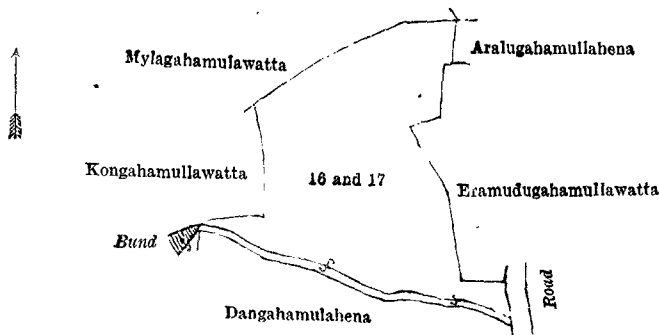
and bounded as follows : on the north by the village limit of Kitagama, village limit of Amunukola ; on the east by the village limit of Pahala Aralugahawewa ; on the south by Diulgahamulawatta claimed by Tikiri Naidelage Sinna Naide, Kajugahamullawatta claimed by Satana Naidelage Kiri Nachchire, Diulgahamulawatta claimed by Tikiri Naidelage Sinna Naide, village limit of Pahala-aralugahawewa ; on the west by Dangahamulawatta claimed by Tikiri Naidelage Punchi Naide, Dangahamulahena claimed by Siriwedi Naidelage Punchi Naide and others, footpath, Timbirigahamulakotuyaya claimed by Punchi Naidelage Appu Naide and others, Eramudugahamullawatta claimed by Sit Appu Naide and others, Timbirigahamulakotuyaya claimed by Punchi Naidelage Appu Naide and others, Aralugahamullawatta claimed by Punchi Naidelage Appu Naide and others, Helambagahamulawatta claimed by Kiri Naidela Malla Naide, Dangahamullawatta claimed by Kiri Naidela Malla Naide, Helambagahamulawatta claimed by Kiri Naidela Malla Naide, Mahavela claimed by Veda Naidelagedera Punchi Naide, Makandure-agareaswedduma claimed by Kiri Naidelagedera Malla Naide and others, Kongahamulahena claimed by Veda Naidelage Punchi Naide, village limit of Kitagama.

[For Diagram see page 190.]

II.—Preliminary plan 1,623.

Lot.	Name of Land.	Extent, A. R. P.
15	.. Footpath ..	0 0 11
17	.. Timbirigahamullakotuyaya ..	1 3 34
		2 0 5

and bounded as follows : on the north by Mylagahamulawatta claimed by Puchappu Naidelage Sittappu Naide ; on the east by Aralugahamullahena claimed by Punchi Naidelage Appu Naide and others, Eramudugahamullawatta claimed by Sittappu Naide and others, road ; on the south by Dangahamulahena claimed by Siriwedi Naidelage Punchi Naide and others ; on the west by a bund, Kongahamullawatta claimed by Siriwedi Naidelage Juan Naide.



Surveyor-General's Office,  
Colombo, November 23, 1916.

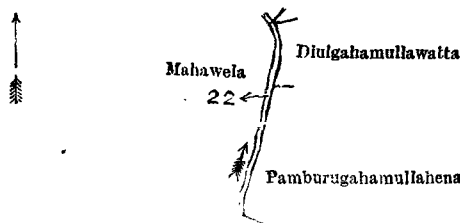
Scale of 4 Chains to an Inch.

G. K. THORNHILL,  
for Surveyor-General.

III.—Preliminary plan 1,623.

Lot.	Name of Land.	Extent, A. R. P.
22	.. Stream ..	0 0 6

and bounded as follows : on the north by Mahawela claimed by Veda Naidelagedera Punchi Naide ; on the east by Diulgahamullawatta claimed by Punchi Naidelage Juan Naide and others, Pamburugahamullahena claimed by Siriwedi Naidelage Punchi Naide ; on the south and west by Mahawela claimed by Veda Naidelagedera Punchi Naide.



Surveyor-General's Office,  
Colombo, November 23, 1916.

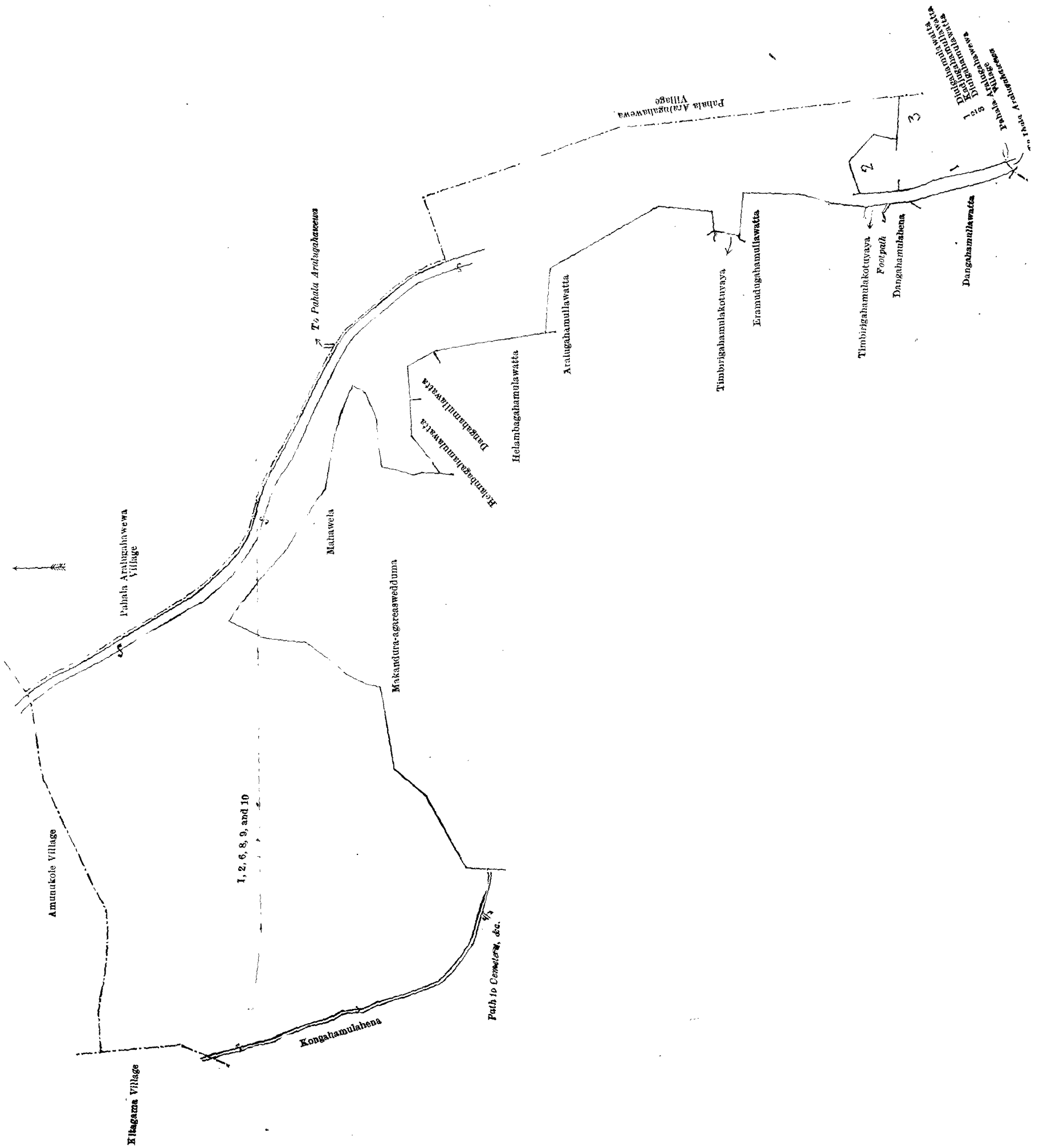
Scale of 4 Chains to an Inch.

G. K. THORNHILL,  
for Surveyor-General.

IV.—Preliminary plan 1,623.

Lot.	Name of Land.	Extent, A. R. P.
25	.. Stream ..	0 0 7
26	.. Kongahamulahena, Diulgahamulahena, &c. ..	119 0 33
27	.. Makanduragarawewa (tank) ..	2 3 2
28	.. Kadurugahamulahena (cemetery and road) ..	0 0 24
29	.. Palugahamulahena ..	1 1 6
30	.. Kosgahawewamukalana ..	7 2 30
31	.. Mahawewa (tank) ..	12 2 28
		143 3 10

and bounded as follows : on the north by footpath from Kitagama, Makanduruagareaswedduma claimed by Kiri Naidelagedera Malla Naide and others, Mahawela claimed by Veda Naidelagedera Punchi Naide, Nugagahamullawatta claimed by Punchi Naidelage Juan Naide and others, Mahawela claimed by Veda Naidelagedera Punchi Naide, Kohombagahamullawatta claimed by Siriwedi Naidelage Punchi Naide and others, Kongahamullawatta claimed by Siriwedi Naidelage Juan



Surveyor-General's Office,  
Colombo, November 23, 1916.

Scale of 4 Chains to an Inch.

G. K. THORNHILL,  
for Surveyor-General.



**Kandy Notice No. 6,199.****Notice under "The Waste Lands Ordinances of 1897, 1899, 1900, and 1903."**

TAKE notice that unless within three months from February 9, 1917, the persons, if any, who claim any interest in the lands hereinafter mentioned or in any one or more of such lands appear before the Assistant Government Agent of the Kandy District of the Central Province, at his office in the Kandy Kachcheri, and make claim in person or in writing to the said lands or any of them or to some interest therein :

Such Assistant Government Agent, in pursuance of the powers in him vested by the said Ordinances, will declare by writing under his hand that the said lands, or such of them as to which no claim has been made, are the property of the Crown.

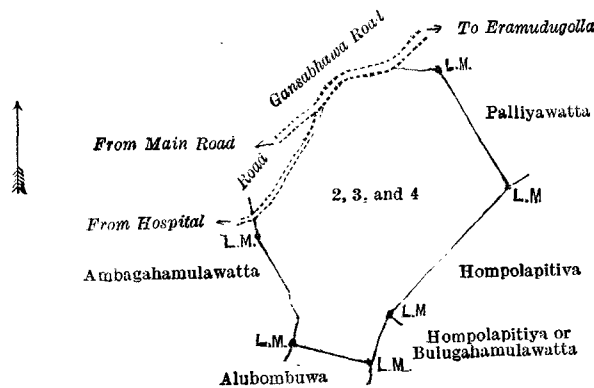
T. A. CAREY,  
Assistant Government Agent,  
Kandy District.

*Description of the Lands referred to.*

The following allotments of land situated in the village of Pattiyaagama Udagama, in the Hewawisse korale of the Pata Hewaheta division of the Kandy District of the Central Province, as described in the annexed diagram :—

Preliminary plan 6,646.			
Lot.	Name of Land.		Extent, A. R. P.
2	.. Alubombuwa or Waradamana (reservation for roads)	..	0 0 15
3	.. Alubombuwekele or Waradamana ..	..	1 2 16
4	.. Alubombuwa ..	..	0 0 35
			1 3 26

and bounded as follows : on the north by the Gansabhawa road leading from the main road to Eramudugolla and land called Palliyawatta claimed by Uduma Arachchi, trustee ; on the south by land called Alubombuwa claimed by Mawanna Ahamadu Lebbe ; on the east by lands called Hompolapitiya claimed by Katissa and Hompolapitiya or Bulugahamulawatta claimed by G. M. Ahamadu Lebbe ; and on the west by the road leading from the hospital to the Gansabhawa road and land called Ambagahamulawatta claimed by Thambi Naina Mira.



Surveyor-General's Office,  
Colombo, December 2, 1916.

Scale of 4 Chains to an Inch.

C. R. LUNDIE,  
for Surveyor-General.

**Kandy Notice No. 6,200.****Notice under "The Waste Lands Ordinances of 1897, 1899, 1900, and 1903."**

TAKE notice that unless within three months from February 9, 1917, the persons, if any, who claim any interest in the lands hereinafter mentioned or in any one or more of such lands appear before the Assistant Government Agent of the Kandy District of the Central Province, at his office in the Kandy Kachcheri, and make claim in person or in writing to the said lands or any of them or to some interest therein :

Such Assistant Government Agent, in pursuance of the powers in him vested by the said Ordinances, will declare by writing under his hand that the said lands, or such of them as to which no claim has been made, are the property of the Crown.

T. A. CAREY,  
Assistant Government Agent,  
Kandy District.

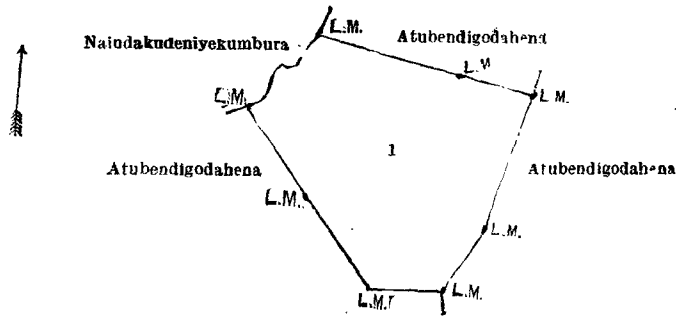
*Description of the Lands referred to.*

The following allotments of land situated in the village of Medagoda, in the Udalapata korale of the Tumpane division of the Kandy District of the Central Province, as described in the annexed diagrams :—

I.—Preliminary plan 6,722.			
Lot.	Name of Land.		Extent, A. R. P.
1	.. Atubendigodakele ..	..	2 0 1

and bounded as follows : on the north by Naindakudeniyakumbura claimed by Dunusinghe Mudiasselage Punchi Banda, late Arachchi of Kinigama, and Atubendigodahena claimed by Medagodarallagedara Ukku Banda ; on the south and west by Atubendigodahena claimed by Medagodarallagedera Dingiri Banda of Medagoda ; and on the east by Atubendigodahena claimed by Herat Mudiasselagedera Ukku Banda Arachchi of Gunadaha.





Surveyor-General's Office,  
Colombo, December 6, 1916.

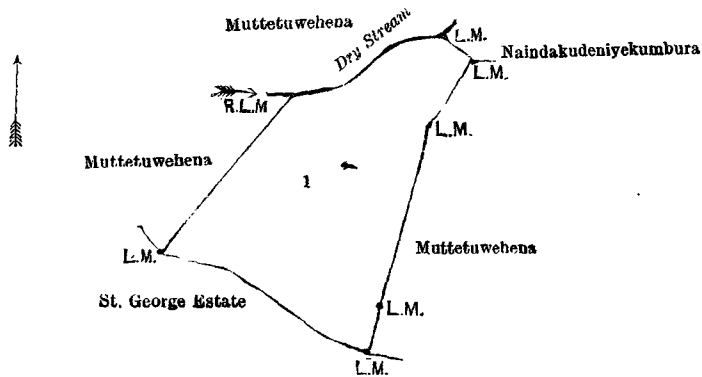
Scale of 4 Chains to an Inch.

C. R. LUNDIE,  
for Surveyor-General.

II.— Preliminary plan 6,723.

Lot.	Name of Land.	Extent, A. R. P.
1	Muttettuwekele	2 0 0

and bounded as follows : on the north by a dry stream and land called Naidakudeniye-kumbura claimed by R. Hawwa ; on the south by St. George estate claimed by Mr. Winter ; on the east by land called Muttettuwehena claimed by D. Ukku Banda ; and on the west by land called Muttettuwehena claimed by Sidakankani.



Surveyor-General's Office,  
Colombo, December 6, 1916.

Scale of 4 Chains to an Inch.

C. R. LUNDIE,  
for Surveyor-General.