

# Ceylon Government Gazette

Published by Authority.

No. 6,855 — FRIDAY, FEBRUARY 16, 1917.

PART I.—General: Minutes, Proclamations, Appointments, and  
General Government Notifications.  
PART II.—Legal and Judicial.

PART III.—Provincial Administration.  
PART IV.—Land Settlement.  
PART V.—Mercantile, Marine, Municipal, Local, &c

*Separate paging is given to each Part, in order that it may be filed separately.*

## Part IV.—Land Settlement.

	PAGE		PAGE
Preliminary Notices .. .. .	195	Final Orders .. .. .	213

### PRELIMINARY NOTICES.

#### Kurunegala Notice No. 6,201.

#### Notice under "The Waste Lands Ordinances of 1897, 1899, 1900, and 1903."

TAKE notice that unless within three months from February 16, 1917, the persons, if any, who claim any interest in the lands hereinafter mentioned or in any one or more of such lands or to some interest therein make claim in person or in writing to the said lands or any of them or to some interest therein to J. M. Davies, Esq., Special Officer appointed under section 28 of "The Waste Lands Ordinances of 1897, 1899, 1900, and 1903," at his office at Fort, Colombo:

Such Special Officer, in pursuance of the powers vested in him by the said Ordinances, will declare by writing under his hand that the said lands, or such of them as to which no claim has been made, are the property of the Crown.

J. M. DAVIES,  
Special Officer.

#### *Description of the Lands referred to.*

The following lots situated in the village of Neligama (northern portion), in the Mahagalboda Egoda korale of the Hiriyala hatpattu of the Kurunegala District, in the North-Western Province, as described in the annexed diagram:—

Preliminary plan 1,287.

Lot.	Name of Land.	Extent, A. R. P.
1 ..	Habadekandemukalana .. .. .	19 2 0
2 ..	Channel reservation .. .. .	0 0 4
		19 2 4

and bounded as follows: on the north by the village limit of Potuwila; on the east by the village limit of Kanawa, the village limit of Peddawa; on the south by Galwalehena claimed by Madahapola Ratamahatmaya and another, Talagahamulahena claimed by ditto, Walaketahena claimed by ditto; on the west by Warahena declared to be the property of the Crown under the Waste Lands Ordinances, the village limit of Potuwila.

[For Diagram see page 196.]

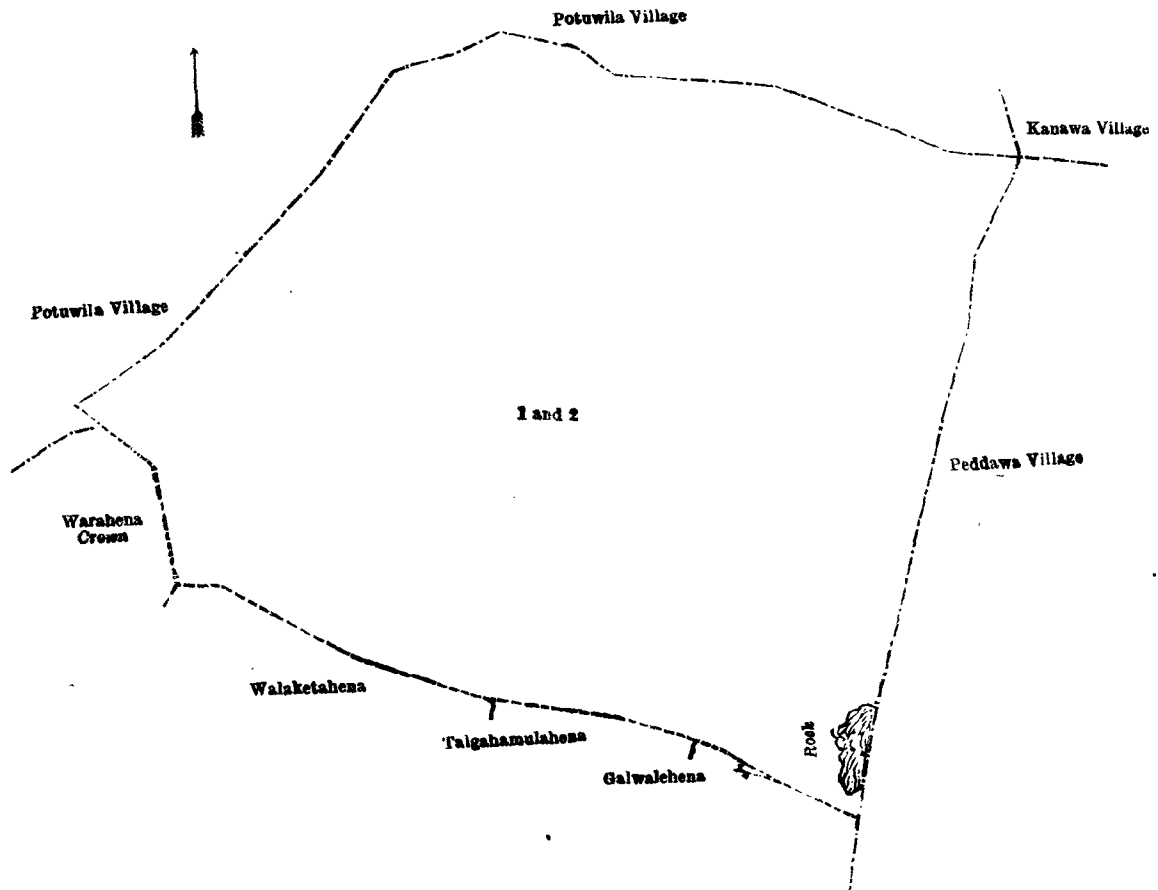
#### Kurunegala Notice No. 6,202.

#### Notice under "The Waste Lands Ordinances of 1897, 1899, 1900, and 1903."

TAKE notice that unless within three months from February 16, 1917, the persons, if any, who claim any interest in the lands hereinafter mentioned or in any one or more of such lands or to some interest therein make claim in person or in writing to the said lands or any of them or to some interest therein to J. M. Davies, Esq., Special Officer appointed under section 28 of "The Waste Lands Ordinances of 1897, 1899, 1900, and 1903," at his office at Fort, Colombo:

Such Special Officer, in pursuance of the powers vested in him by the said Ordinances, will declare by writing under his hand that the said lands, or such of them as to which no claim has been made, are the property of the Crown.

J. M. DAVIES,  
Special Officer.



Surveyor-General's Office,  
Colombo, July 22, 1916.

Scale of 4 Chains to an Inch.

Kurunegala S. O. 48—1917.

G. K. THORNHILL,  
for Surveyor-General.

*Description of the Lands referred to.*

The following lots situated in the village of Pahala Aralugahawewa, in the Baladora korale of the Dewamedhi hatpattu of the Kurunegala District, in the North-Western Province, as described in the annexed diagram :—

Preliminary plan 1,622.

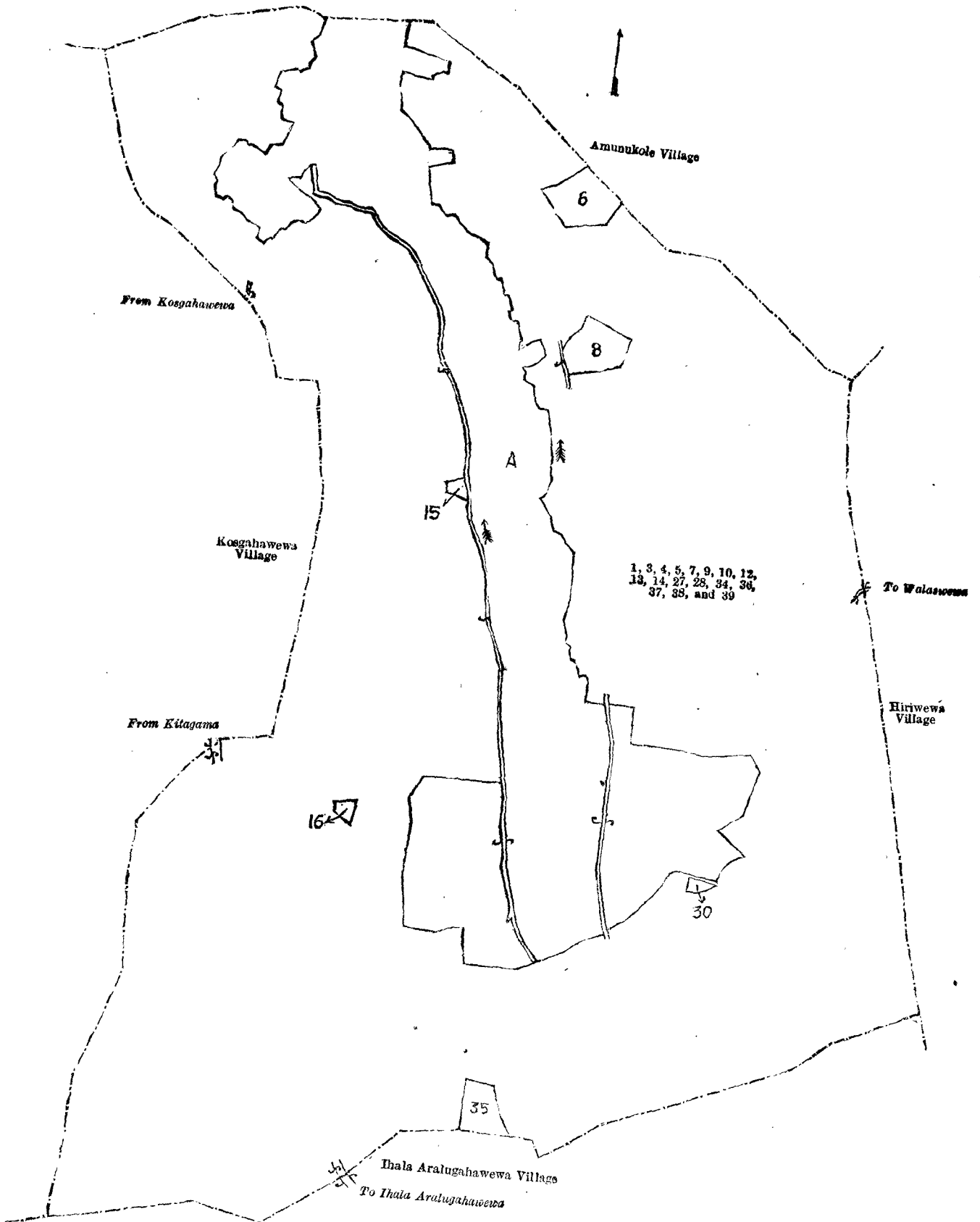
Lot.	Name of Land.	Extent, A. R. P.	Lot.	Name of Land.	Extent, A. R. P.
1 ..	Balagodellehenyaya ..	.. 11 0 36	27 ..	Adipara (footpath) ..	.. 0 1 6
3 ..	Do. ..	.. 4 2 16	28 ..	Balagodellehenyaya ..	.. 25 0 2
4 ..	Adipara (footpath) ..	.. 0 0 6	34 ..	Pahalawewa (tank) ..	.. 12 2 29
5 ..	Do. ( do. ) ..	.. 0 0 4	36 ..	Galgodehena ..	.. 4 3 17
7 ..	Balagodellehenyaya ..	.. 41 3 25	37 ..	Gansabhawa para (road)	.. 0 1 4
9 ..	Ela (stream) ..	.. 0 2 8	38 ..	Do. ( do. ) ..	.. 0 3 9
10 ..	Dangahamulahena and Lunupitiye- pillewa ..	.. 6 3 33	39 ..	Ehelapokunehenyaya ..	.. 24 1 5
12 ..	Ela (stream) ..	.. 0 2 27			183 0 18
13 ..	Adipara (footpath) ..	.. 0 0 7			
14 ..	Dangahamulahenyaya ..	.. 48 3 24			

and bounded as follows : on the north by the village limit of Amunukole ; on the east by the village limit of Hiriwewa ; on the south by the village limit of Aralugahawewa, the road from Ihala Aralugahawewa to Kitagama, the village limit of Ihala Aralugahawewa ; on the west by the village limit of Kosgahawewa, the road from Kitagama to Ihala Aralugahawewa, the village limit of Kosgahawewa.

NOTE.—The following lots lying within the above boundaries are excluded from this notice, and their aggregate acreage of 46 acres and 11 perches is not included in the acreage of 183 acres and 18 perches given above :—

Preliminary plan 1,622.

Lot.	Name of Land.	Extent, A. R. P.	Lot.	Name of Land.	Extent, A. R. P.
A 2 ..	Maha-asweddumahenyaya ..	.. 30 0 13	A 23 ..	Gederagawawelepillewa ..	.. 0 0 30
6 ..	Kohombagahamulawatta ..	.. 1 0 8	A 24 ..	Welagawawatta ..	.. 0 1 17
8 ..	Welagawawatta ..	.. 0 3 22	A 25 ..	Do. ..	.. 0 1 5
A 11 ..	Gansuriyagahamulawatta ..	.. 0 0 7	A 26 ..	Siyambalagahawatta ..	.. 2 0 29
15 ..	Dangahamulakamata (threshing-floor) ..	.. 0 0 18	A 29 ..	Dangahamulawatta ..	.. 1 1 27
16 ..	Dangahamulawatta ..	.. 0 0 16	30 ..	Do. ..	.. 0 0 15
A 17 ..	Do. ..	.. 2 1 22	A 31 ..	Kadurugahamulakotuwa ..	.. 0 0 21
A 18 ..	Kongahamulawatta ..	.. 2 1 8	A 32 ..	Ambagahamulawatta ..	.. 0 0 8
A 19 ..	Wewapaulawatta ..	.. 0 3 25	A 33 ..	Wewapaulakotuwa ..	.. 0 0 37
A 20 ..	Do. ..	.. 0 0 19	35 ..	Dangahamulawatta ..	.. 0 2 15
A 21 ..	Helambagahamulawatta ..	.. 2 1 36			
A 22 ..	Do. ..	.. 0 0 13			46 0 11



Surveyor-General's Office,  
Colombo, November 30, 1916.

Scale of 8 Chains to an Inch.

Kurunegala S. O. 49—1917.

G. K. THORNHILL,  
for Surveyor-General.

## Kurunegala Notice No. 6,203.

## Notice under "The Waste Lands Ordinances of 1897, 1899, 1900, and 1903."

TAKE notice that unless within three months from February 16, 1916, the persons, if any, who claim any interest in the lands hereinafter mentioned or in any one or more of such lands or to some interest therein make claim in person or in writing to the said lands or any of them or to some interest therein to J. M. Davies, Esq., Special Officer appointed under section 28 of "The Waste Lands Ordinances of 1897, 1899, 1900, and 1903," at his office at Fort, Colombo :

Such Special Officer, in pursuance of the powers vested in him by the said Ordinances, will declare by writing under his hand that the said lands, or such of them as to which no claim has been made, are the property of the Crown.

J. M. DAVIES,  
Special Officer.

## Description of the Lands referred to.

The following lots situated in the village of Makeliyawa, in the Baladora korale of the Dewamedi hatpattu of the Kurunegala District, in the North-Western Province, as described in the annexed diagram :—

## Preliminary plan 1,564.

Lot.	Name of Land.	Extent, A. R. P.	Lot.	Name of Land.	Extent, A. R. P.
1	Deduru-oya (part)	27 2 13	28	Mahaebbe (water-hole)	4 1 22
2	Dehigahalandumukalana (reservation of 3 chains for the oya)	7 1 15	30	Karakolewewa (tank)	10 0 13
3	Do. (do.)	0 2 11	31	Dankotugodellehena	13 0 23
4	Do.	27 1 9	32	Footpath	0 0 33
5	Kinda-ela (stream)	0 3 28	33	Ebbagawapillewahena	45 0 1
6	Dehigahalandumukalana	3 2 23	34	Boraebbagawahena	2 1 26
7	Dehigahalandumukalana	26 3 14	35	Warawewa (tank)	6 1 19
8	Hammillapokunehenyaya (reservation of 3 chains for the oya)	7 0 35	36	Bogahamulahena	4 3 8
9	Medirikandumukalana	9 2 11	37	Footpath	0 0 18
10	Do. (reservation of 3 chains for the oya)	8 2 2	39	Do.	0 0 7
11	Hammillapokunehenyaya	184 2 22	40	Boraebba-ela	0 0 23
12	Do. (reservation of 3 chains for the oya)	11 3 5	41	Pahalawelehena	3 2 16
13	Footpath	0 0 5	42	Footpath	0 0 9
14	Minipitiya (cemetery)	0 1 3	43	Ela	0 0 17
15	Kindagawahena (reservation of 3 chains for the oya)	5 2 0	44	Bogahamulahena	36 3 0
16	Kindagawamukalana (do.)	1 0 18	45	Ela	0 0 24
17	Do.	0 2 30	46	Ambagahamulahena, Halmillagahamulahena, Talgahamulawata	7 2 11
18	Part of Kinda-ela (stream)	0 1 3	53	Siyambalagahamulawatta	0 1 28
19	Lolugahamulamukalana	7 2 37	54	Wattewelehena	0 1 16
20	Kindagawahena	27 3 17	55	Footpath	0 0 6
21	Ihalaebbe-ela	0 0 19	60	Alutwewa (tank)	1 0 35
22	Ihalaebbe (water-hole)	1 0 6	61	Siyambalawewa (tank)	8 0 20
23	Ihalaebbe-ela	0 0 8	62	Mukalan-ela	0 0 31
24	Gansabhawa road	5 1 14	63	Kapulandumukalana	103 1 28
25	Gurugodelleyaya, Moragahawetiyeyaya	153 3 12	64	Gurugodelleyaya	1 2 17
26	Medaebbe (water-hole)	0 3 34	65	Keppettiweya (tank)	7 2 7
27	Mahaebbe-ela	0 0 14	66	Nakelemukalana	31 1 17
			67	Footpath	0 0 22
			68	Nakelemukalana	6 1 20
					836 2 5

and bounded as follows : on the north by Deduru-oya (part) (the boundary of the Wannu hatpattu) (the boundary of the Magul Otota korale) ; on the east by Kinda-ela (part), the village limit of Mawattagama ; on the south by the village limit of Telahera ; on the west by the village limit of Copallawa, the village limit of Pahala Makeliyawa, the village limit of Embalagama.

NOTE.—The following lots lying within the above-mentioned boundaries are excluded from this notice, and their aggregate acreage of 54 acres 1 rood and 7 perches is not included in the acreage of 836 acres 2 roods and 5 perches given above :—

## Preliminary plan 1,564.

Lot.	Name of Land.	Extent, A. R. P.	Lot.	Name of Land.	Extent, A. R. P.
29	Karakolakumbura	5 2 31	A 51	Siyambalagahawatta	0 1 26
38	Meegahamulawatta	0 1 21	A 52	Ambagahamulawatta	1 0 16
A 34	Bogahawela, Asweddumekumbura, &c.	39 0 34	B 56	Dangahamulawatta	0 1 37
A 47	Siyambalagahawatta	0 0 27	B 57	Ambagahamulawatta	0 0 23
A 48	Dangahamulawatta, Kosgahamulawatta, &c.	4 1 14	B 58	Do.	0 2 9
A 49	Dangahamulakamata	0 0 11	B 59	Do.	0 1 13
A 50	Siyambalagahamulakotuwa	1 1 25			54 1 7

[For Diagram see page 199.]

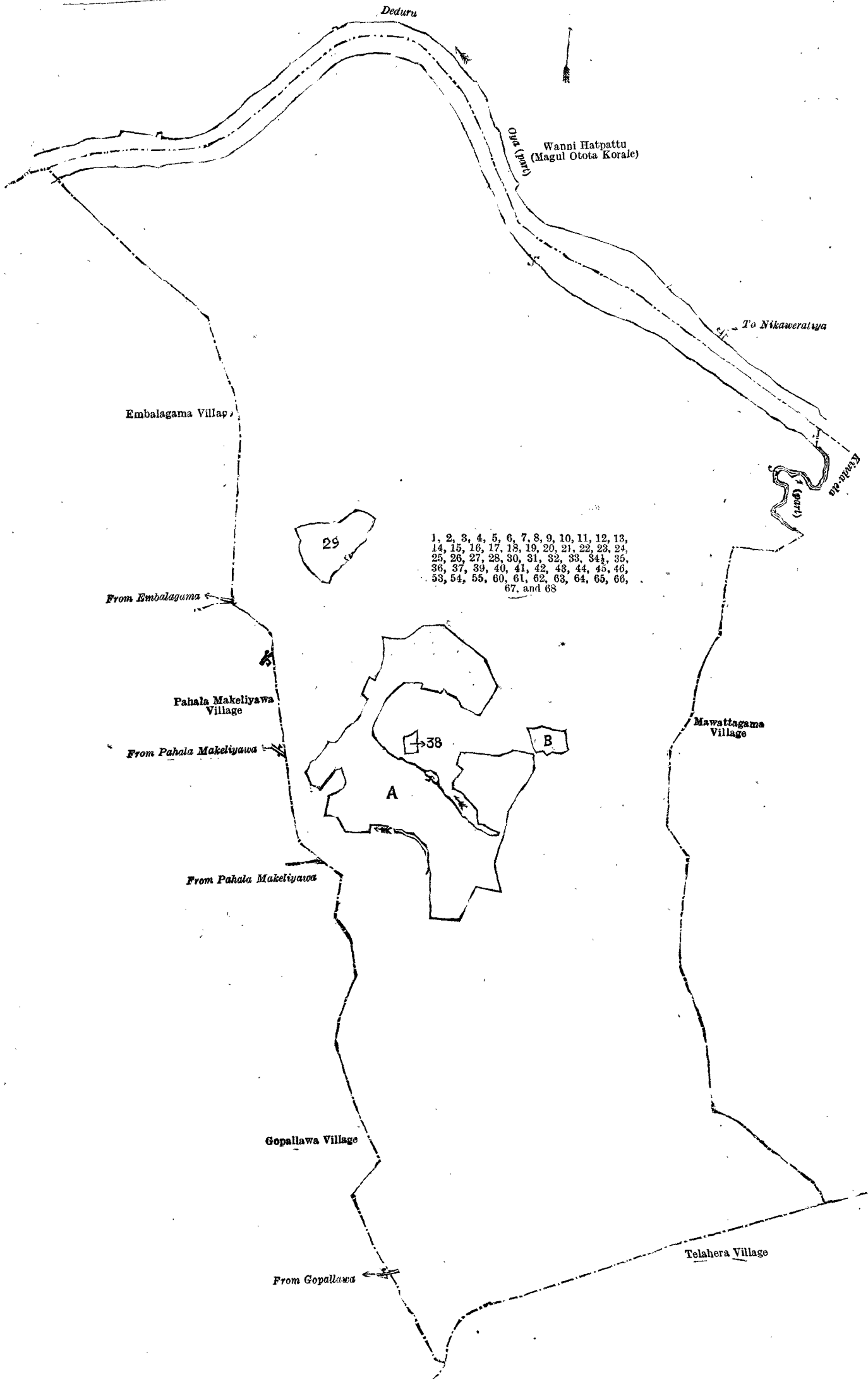
## Kurunegala Notice No. 6,204.

## Notice under "The Waste Lands Ordinances of 1897, 1899, 1900, and 1903."

TAKE notice that unless within three months from February 16, 1917, the persons, if any, who claim any interest in the lands hereinafter mentioned or in any one or more of such lands or to some interest therein make claim in person or in writing to the said lands or any of them or to some interest therein to J. M. Davies, Esq., Special Officer appointed under section 28 of "The Waste Lands Ordinances of 1897, 1899, 1900, and 1903," at his office at Fort, Colombo :

Such Special Officer, in pursuance of the powers vested in him by the said Ordinances, will declare by writing under his hand that the said lands, or such of them as to which no claim has been made, are the property of the Crown.

J. M. DAVIES,  
Special Officer.



Surveyor-General's Office,  
Colombo, December 1, 1916.

Scale of 16 Chains to an Inch.

Kurunegata S. O. 50--1917.

G. K. THORNHILL,  
for Surveyor-General.

*Description of the Lands referred to.*

The following lots situated in the village of Wadagama, in the Baladora korale of the Dewamedhi hatpattu of the Kurunegala District, in the North-Western Province, as described in the annexed diagram :—

## Preliminary plan 1,614.

Lot.	Name of Land.	Extent, A. R. P.	Lot.	Name of Land.	Extent, A. R. P.
1	Kuda-oya (part)	1 1 25	17	Wadagama bba	0 0 19
2	Kumbukgahamulahenyaya (reservation for Kuda-oya)	6 0 30	17½	Do. (reservation for Kuda-oya)	0 0 7
4	Ela	0 0 8	18	Ebagawahena ( do. )	0 0 6
5	Kumbukgahamulahenyaya	12 3 4	19	Ela	0 0 11
6	Wadagamaebba	1 1 27	20	Ebagawahena	0 1 39
7	Karuwalagahamulahenyaya, gahamulakotuwa	0 0 7	21	Footpath	0 0 14
8	Footpath	0 0 13	24	Wadagamawewa (tank)	1 3 25
10	Ebagawahena	8 3 19	25	Karuwalagahamulahenyaya, gahamulakotuwa, S.yambalagahamulagala	21 0 33
11	Do. (reservation for Kuda-oya)	0 0 24	29	Road	0 2 16
12	Wadagamaebba ( do. )	0 0 27	30	Karuwalagahamulahenyaya, gahamulakotuwa, Siyambalagahamulagala	11 3 35
13	Ebagawahena ( do. )	1 2 13			
14	Ela ( do. )	0 0 14			
15	Ebagawahena ( do. )	1 1 9			
16	Do.	0 2 22			71 1 7

and bounded as follows : on the north by the village limit of Palle Talahera (Kuda-oya part), the village limit of Talahera (part of Kuda-oya); on the east by the village limit of Talahera (part of Kuda-oya), the village limit of Kitagama; on the south by the village limit of Kitagama, the village limit of Lolugashena; on the west by the village limit of Lolugashena.

Norr.—The following lots lying within the above-mentioned boundaries are excluded from this notice, and their aggregate acreage of 17 acres 3 roods and 22 perches is not included in the acreage of 71 acres 1 rood and 7 perches given above :—

## Preliminary plan 1,614.

Lot.	Name of Land.	Extent, A. R. P.
3	Otara-aswedduma	3 2 29
A 9	Kumbukgahamulakumbura, Galakumbura	8 0 17
A 22	Siyambalagahamulawatta	2 1 39
A 23	Karuwalagahamulahenyaya, Kosgaahmulakotuwa, &c.	0 2 26
A 26	Siyambalagahamulawatta	0 3 17
A 27	Ehetugahamulawatta	0 1 0
A 28	Siyambalagahamulawatta	1 3 14
		17 3 22

[For Diagram see page 201.]

**Kurunegala Notice No. 6,205.****Notice under "The Waste Lands Ordinances of 1897, 1899, 1900, and 1903."**

TAKE notice that unless within three months from February 16, 1917, the persons, if any, who claim any interest in the lands hereinafter mentioned or in any one or more of such lands or to some interest therein make claim in person or in writing to the said lands or any of them or to some interest therein to J. M. Davies, Esq., Special Officer appointed under section 28 of "The Waste Lands Ordinances of 1897, 1899, 1900, and 1903," at his office at Fort, Colombo:

Such Special Officer, in pursuance of the powers vested in him by the said Ordinances, will declare by writing under his hand that the said lands, or such of them as to which no claim has been made, are the property of the Crown.

J. M. DAVIES,  
Special Officer.

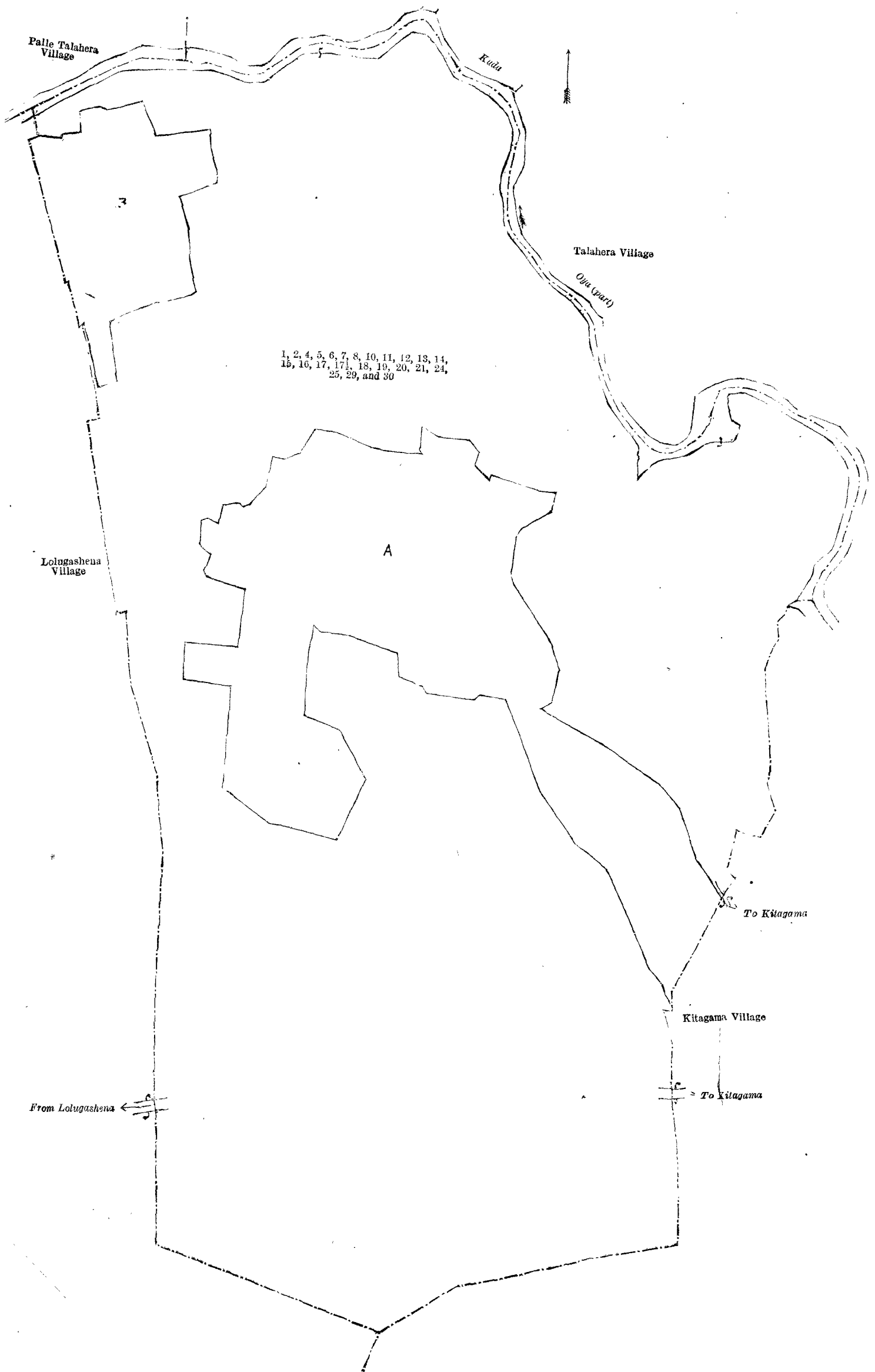
*Description of the Lands referred to.*

The following lots situated in the village of Embalagama, in the Baladora korale of the Dewamedhi hatpattu of the Kurunegala District, in the North-Western Province, as described in the annexed diagram :—

## Preliminary plan 1,563.

Lot.	Name of Land.	Extent, A. R. P.	Lot.	Name of Land.	Extent, A. R. P.
1	Part of Deduru-oya	15 3 17	16	Medamukalanagawahena	10 1 31
2	Medamukalana (reservation for oya)	8 1 22	17	Do. (reservation for oya)	6 0 36
2½	Footpath	0 0 4	18	Sarukelemukalana ( do. )	3 1 1
3	Medamukalana	12 3 26	18½	Ela ( do. )	0 0 15
4	Footpath	0 1 3	19	Sarukelemukalana	2 1 15
5	Medamukalana (reservation for oya)	4 2 15	20	Ela	0 3 7
6	Do.	9 1 1	21	Sarukelemukalana (reservation for oya)	1 0 17
7	Kongahamullehena	105 0 21	22	Do.	19 2 20
8	Palugahawewa (tank)	4 3 12	23	Siyambalagahamullehena	84 0 27
11	Footpath	0 0 33			
12	Kongahamullehena	5 3 5			
14	Bund	0 0 7			
15	Do.	0 0 22			295 1 37

and bounded as follows : on the north by the village limit of Ihala Makeliyawa; on the east by Ihala Makeliyawa; on the south by the village limit of Pahala Makeliyawa, the village limit of Bulana; on the west by the village limit of Bulana part of Deduru-oya (the boundary of Magul Medagandahaye korale west, the boundary of the Wannu hatpattu):



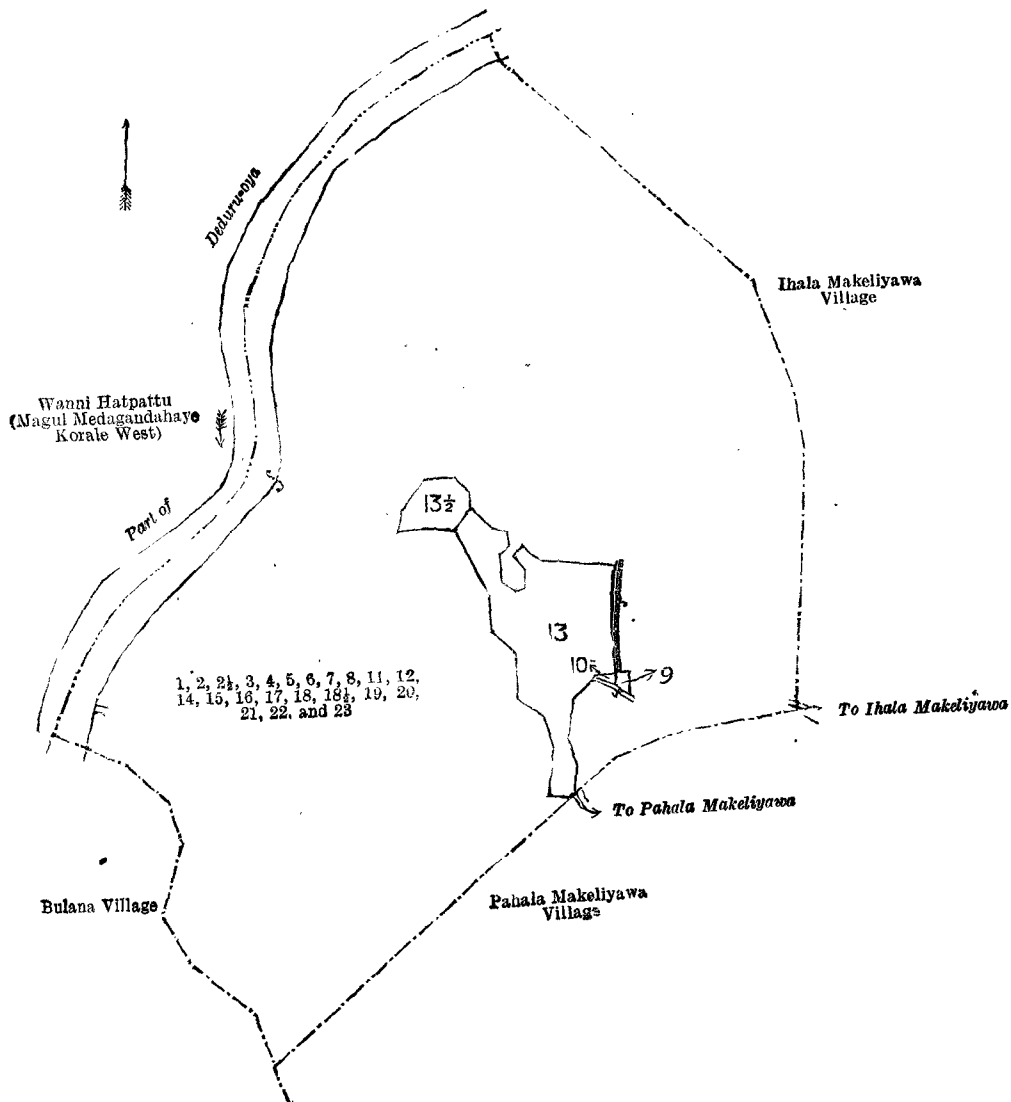
Surveyor-General's Office,  
Colombo, December 2, 1916.

Scale of 4 Chains to an Inch.  
Kurunegala S. O. 51—1917.

G. K. THORNE  
for Surveyor-General

Note.—The following lots lying within the above-mentioned boundaries are excluded from this notice, and their aggregate acreage of 15 acres 2 roods and 13 perches is not included in the acreage of 295 acres 1 rood and 37 perches given above:—

		Preliminary plan 1,563.			Extent, A. R. P.		
Lot.	Name of Land.						
9	Siyambalagahakamata	..	..	..	0	0	27
10	Kongahamullehena	..	..	..	0	0	15
13	Siyambalagahamullekumbura	..	..	..	13	0	9
13½	Embalagama, Pahalawewa (formerly a tank)	..	..	..	2	1	2
					<hr/>		
					15	2	13



Surveyor-General's Office,  
Colombo, December 5, 1916.

Scale of 16 Chains to an Inch.

Kurunegala S. O. 52—1917.

G. K. THORNHILL,  
for Surveyor-General.

### Kurunegala Notice No. 6,206.

#### Notice under "The Waste Lands Ordinances of 1897, 1899, 1900, and 1903."

TAKE notice that unless within three months from February 16, 1917, the persons, if any, who claim any interest in the lands hereinafter mentioned or in any one or more of such lands or to some interest therein make claim in person or in writing to the said lands or any of them or to some interest therein to J. M. Davies, Esq., Special Officer appointed under section 28 of "The Waste Lands Ordinances of 1897, 1899, 1900, and 1903," at his office at Fort, Colombo:

Such Special Officer, in pursuance of the powers vested in him by the said Ordinances, will declare by writing under his hand that the said lands, or such of them as to which no claim has been made, are the property of the Crown.

J. M. DAVIES,  
Special Officer.



*Description of the Lands referred to.*

The following lots situated in the village of Lolugashena, in the Baladora korale of the Dewamedhi hatpattu of the Kurunegala District, in the North-Western Province, as described in the annexed diagram:—

## Preliminary plan 1,613.

Lot.	Name of Land.	Extent, A. R. P.	Lot.	Name of Land.	Extent, A. R. P.
1	Part of Kuda-oya (stream)	1 2 10	23	Diulgahapataha	0 0 16
2	Oyagawahena (reservation for Kuda-oya)	6 1 32	27	Bogahamulahena	0 2 39
3	Do.	0 3 39	28	Siyambalagahamulahena	0 3 34
4	Ela (stream)	0 1 9	32	Galagawapataha	0 0 12
5	Oyagawahena	1 0 21	33	Galagawahena	3 2 39
6	Do.	0 0 38	35	Lolugashenewewa (tank)	8 2 27
7	Water-hole	0 0 11	37	Halambagahahena	3 2 14
8	Othahenyaya	1 1 21	38	Siyambalagahamulahena.	Bogaha-
9	Ela (stream)	0 0 21		mulahena	12 1 24
10	Do. (do.)	0 0 8	39	Road	1 0 22
11	Oyagawahena	0 3 17	40	Serugahamulahena	1 0 21
12	Othahenyaya	0 0 36	41	Road	0 0 21
15	Bemmagawahena	1 1 36	42	Kadurugahapitiya (cemetery)	0 0 29
16	Mahaebba (water-hole)	0 1 5	43	Ihalawewa (tank)	2 0 7
19	Road	0 3 3	44	Serugahamulahena	37 0 2
21	Ebagawagala	1 1 22			89 0 38
22	Kohombagahawatta	0 0 2			

and bounded as follows: on the north by part of Kuda-oya, the village limit of Kadurugaskotuwa, the village limit of Palle Talahera; on the east by the village limit of Weddegama, the village limit of Kitagama; on the south by the village limit of Kitagama, the village limit of Henegedara; on the west by the village limit of Henegedara, the village limit of Kotawana, the village limit of Kadurugaskotuwa (part of Kuda-oya).

NOTE.—The following lots lying within the above-mentioned boundaries are excluded from this notice, and their aggregate acreage of 34 acres 3 roods and 10 perches is not included in the acreage of 89 acres and 38 perches given above:—

## Preliminary plan 1,613.

Lot.	Name of Land.	Extent, A. R. P.	Lot.	Name of Land.	Extent, A. R. P.
A 13	Helambagahakumbura	3 1 17	B 34	Galagawakamata	0 0 10
A 14	Othahenyaya	0 0 6	C 24	Diulgahamulawatta	0 2 11
B 17	Ebagawawatta	0 1 31	C 25	Do.	0 3 30
B 18	Pinhena	0 2 17	C 26	Kadurugahamullewatta	0 1 36
B 20	Kohombagahawatta	0 1 10	36	Helambagahawatta	0 1 11
B 29	Ambagahawatta	0 3 26			
B 30	Wewapaulawattā	2 3 35			34 3 10
B 31	Pinkumbura, Gammasama, &c.	23 3 10			

[For Diagram see page 204.]

## Kurunegala Notice No. 6,207.

## Notice under "The Waste Lands Ordinances of 1897, 1899, 1900, and 1903."

TAKE notice that unless within three months from February 16, 1917, the persons, if any, who claim any interest in the lands hereinafter mentioned or in any one or more of such lands or to some interest therein make claim in person or in writing to the said lands or any of them or to some interest therein to J. M. Davies, Esq., Special Officer appointed under section 28 of "The Waste Lands Ordinances of 1897, 1899, 1900, and 1903," at his office at Fort, Colombo:

Such Special Officer, in pursuance of the powers vested in him by the said Ordinances, will declare by writing under his hand that the said lands, or such of them as to which no claim has been made, are the property of the Crown.

J. M. DAVIES,  
Special Officer.

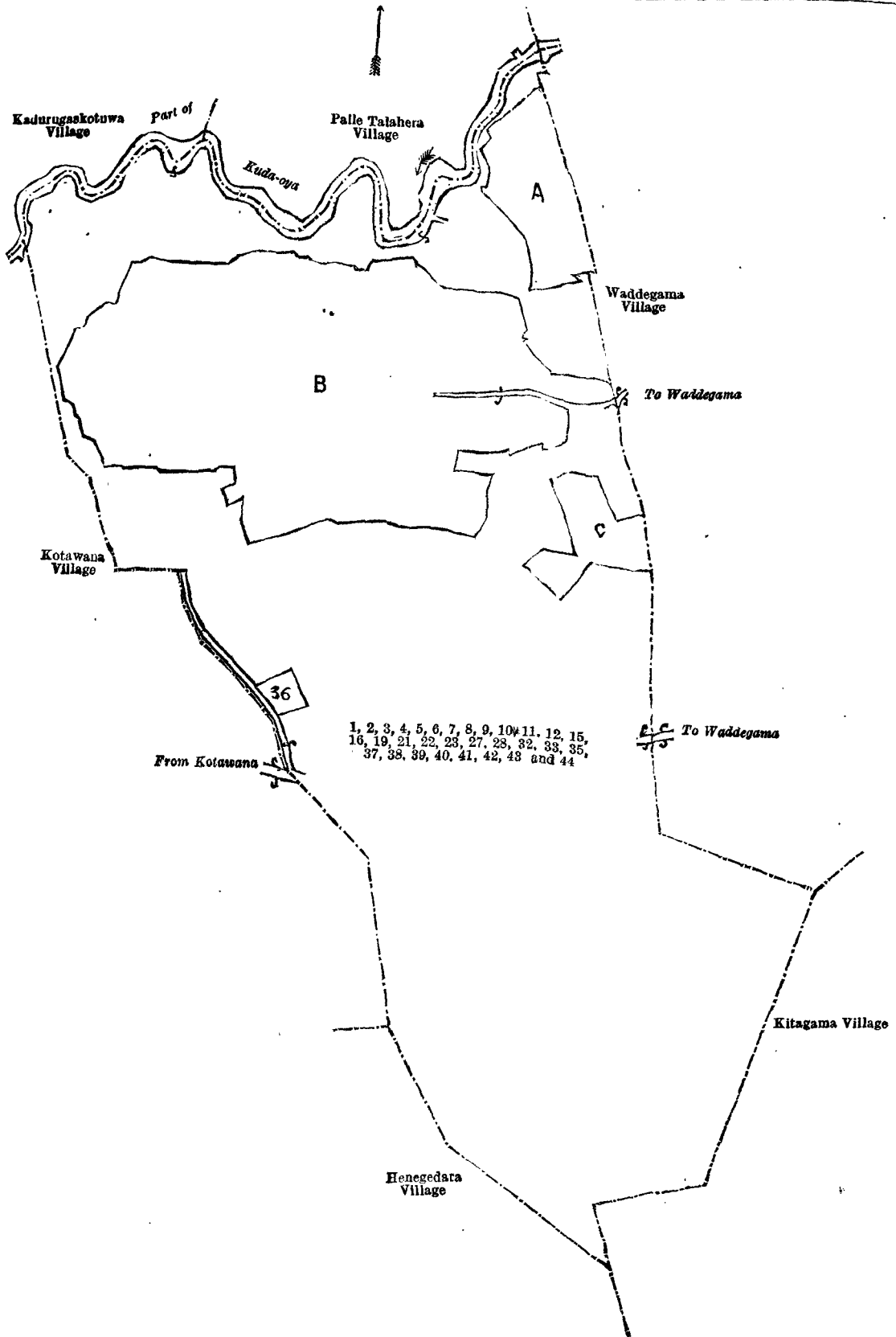
*Description of the Lands referred to.*

The following lots situated in the village of Katumulugama, in the Baladora korale of the Dewamedhi hatpattu of the Kurunegala District, in the North-Western Province, as described in the annexed diagram:—

## Preliminary plan 1,617.

Lot.	Name of Land.	Extent, A. R. P.	Lot.	Name of Land.	Extent, A. R. P.
1	Ihalawewa (tank)	15 0 14	17	Kadigawa road	1 1 13
2	Wetiyan hena, &c.	53 1 7	18	Rukattanagahamulahena	10 2 31
3	Katumulugamawetiya (tank)	2 0 30	19	Road	0 1 9
6	Kongahamulawatta, &c.	2 2 9	20	Poduhena	2 3 30
10	Pita-ela (ela)	0 0 16	21	Footpath	0 0 15
13	Talgahamulawatta, &c.	3 2 6	22	Poduhena	11 1 1
14	Road	0 0 31			
16	Katumulugamawewa (tank)	11 3 22			115 1 34

and bounded as follows: on the north and east by the village limit of Ketagama; on the south by the village limit of Dalupotagama; on the west by the village limit of Dalupotagama, the village limit of Alahenagama.



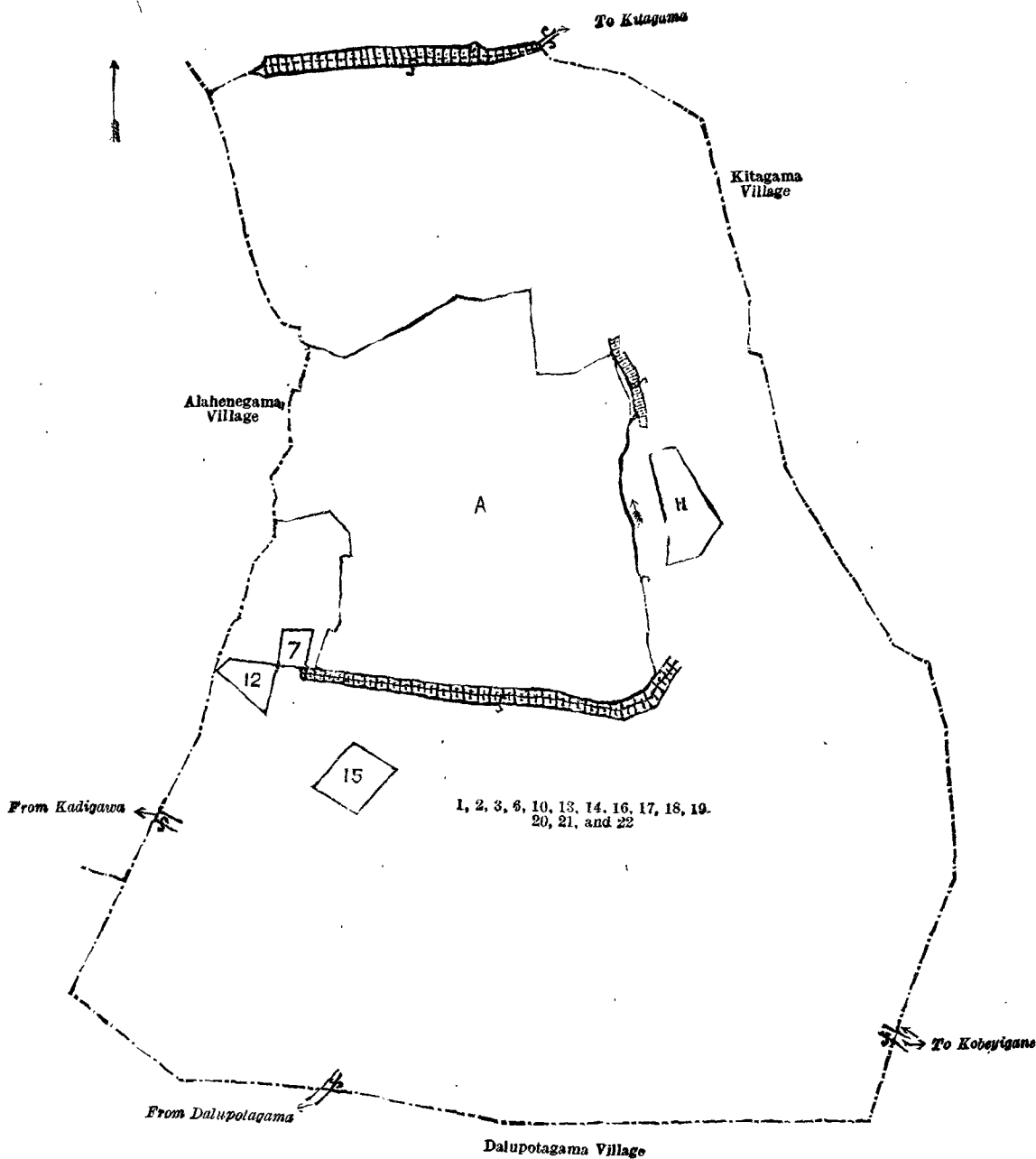
Surveyor-General's Office,  
Colombo, December 13, 1916.

Scale of 8 Chains to an Inch.  
Kurunegala S. O. 53—1917.

A. H. G. DAWSON,  
for Surveyor-General.

NOTE.—The following lots lying within the above-mentioned boundaries are excluded from this notice, and their aggregate acreage of 26 acres 1 rood and 21 perches is not included in the acreage of 115 acres 1 rood and 34 perches given above:—

Preliminary plan 1,617.					
Lot.	Name of Land.	Extent, A. R. P.	Lot.	Name of Land.	Extent, A. R. P.
A 4	Diulgahakotuwa	.. 0 1 29	7	Kajugahawatta	.. 0 0 34
A 4½	Kosgahawatta	.. 0 2 22	11	Kohombagahamulawatta	.. 0 3 39
A 5	Migahawatta	.. 0 1 21	12	Talgahawatta	.. 0 1 14
A 8	Migahamulawatta and Godellaudawatta	.. 5 1 37	16	Talgahamulawatta	.. 0 2 21
A 9	Pahalakumbura, &c.	.. 17 1 4			26 1 21



Surveyor-General's Office,  
Colombo, December 7, 1916.

Scale of 8 Chains to an Inch.

G. K. THORNHILL,  
for Surveyor-General.

Kurunegala S. O. 54—1917.

**Kurunegala Notice No. 6,208.**

Notice under "The Waste Lands Ordinances of 1897, 1899, 1900, and 1903."

TAKE notice that unless within three months from February 16, 1917, the persons, if any, who claim any interest in the lands hereinafter mentioned or in any one or more of such lands or to some interest therein make claim in person or in writing to the said lands or any of them or to some interest therein to J. M. Davies, Esq., Special Officer appointed under section 28 of "The Waste Lands Ordinances of 1897, 1899, 1900, and 1903," at his office at Fort, Colombo :

Such Special Officer, in pursuance of the powers vested in him by the said Ordinances, will declare by writing under his hand that the said lands, or such of them as to which no claim has been made, are the property of the Crown.

J. M. DAVIES,  
Special Officer.

*Description of the Lands referred to.*

The following lots situated in the village of Dangallagama, in the Baladora korale of the Dewamedhi hatpattu of the Kurunegala District, in the North-Western Province, as described in the annexed diagram :—

Preliminary plan 1,607.

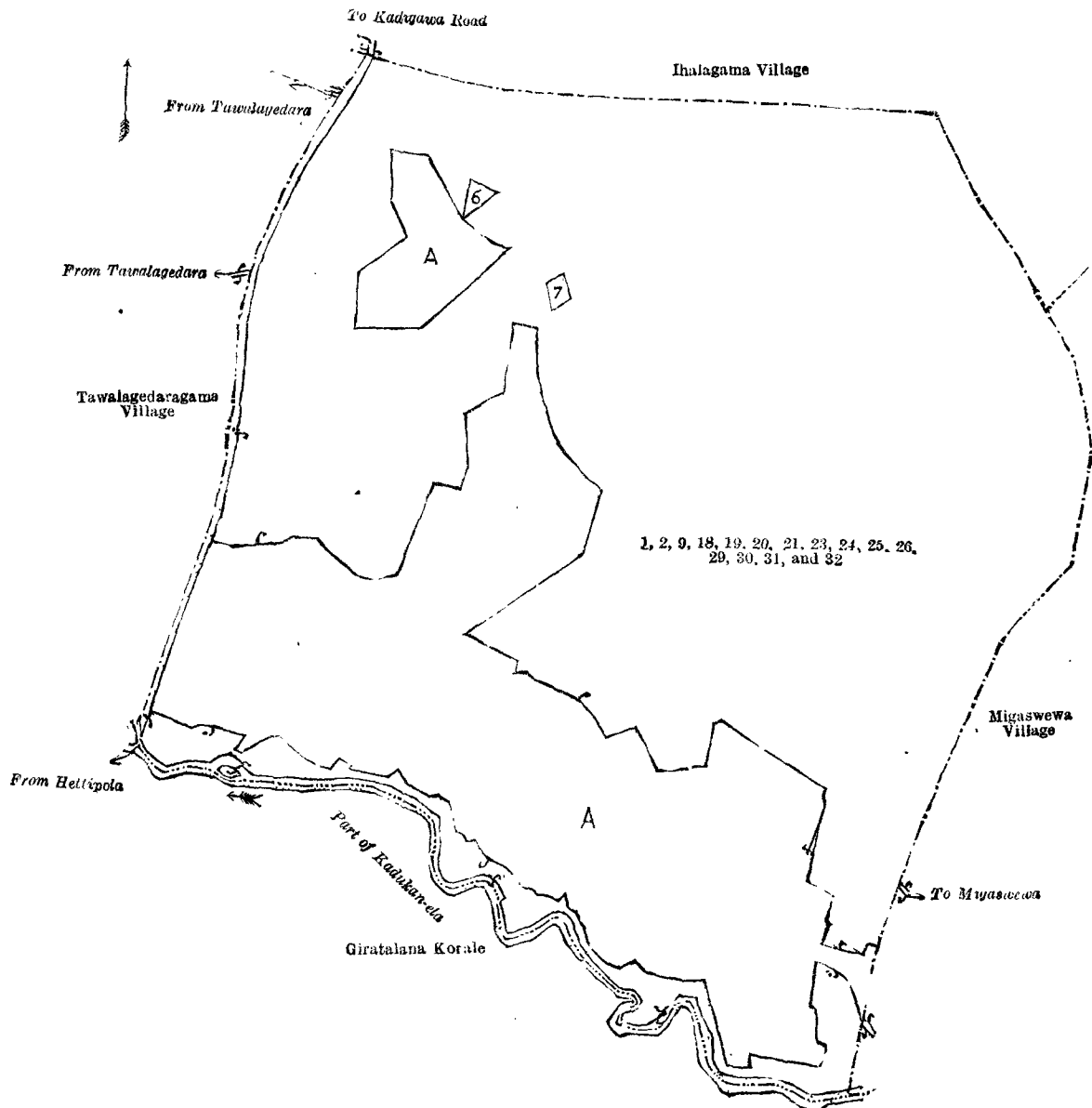
Lot.	Name of Land.	Extent, A. R. P.	Lot.	Name of Land.	Extent, A. R. P.
1 ..	Road	.. 1 1 1	24 ..	Footpath	.. 0 0 7
2 ..	Batupokunchenyaya	.. 65 3 38	25 ..	Ihalakumburepillewa	.. 0 3 31
9 ..	Pahalawewa (tank and bund)	.. 2 0 36	26 ..	Lewhenekumburepillewa	.. 0 3 1
18 ..	Wewapaulahena and Wewapaulawatuyaya	.. 10 2 26	29 ..	Oyepillewa	.. 3 3 2
19 ..	Ihalawewa (tank and bund)	.. 5 3 8	30 ..	Kadukan-ela (part of)	.. 1 0 5
20 ..	Footpath	.. 0 0 9	31 ..	Island in Kadukan-ela	.. 0 0 8
21 ..	Kahatagahamulahena	.. 1 2 20	32 ..	Do.	.. 0 0 2
23 ..	Ela	.. 0 0 15			.. 94 1 9

and bounded as follows : on the north by the village limit of Ihalagama ; on the east by the village limit of Ihalagama, the village limit of Migaswewa ; on the south by part of Kadukan-ela (the boundary of the Giratalana korale) ; on the west by the village limit of Tawalagedaragama.

NOTE.—The following lots lying within the above-mentioned boundaries are excluded from this notice, and their aggregate acreage of 39 acres and 4 perches is not included in the acreage of 94 acres 1 rood and 9 perches given above :—

Preliminary plan 1,607.

Lot.	Name of Land.	Extent, A. R. P.	Lot.	Name of Land.	Extent, A. R. P.
A 3 ..	Kajugahamulawatta	.. 0 3 29	B 14 ..	Siyambalagahamulawatta	.. 0 1 29
A 4 ..	Dangahamulawatta	.. 1 0 25	B 15 ..	Helambagahamulakamata	.. 0 0 21
A 5 ..	Kahatagahamulawatta	.. 0 3 15	B 16 ..	Helambagahamulakumbura	.. 3 3 32
6 ..	Hurigahamulawatta	.. 0 0 19	B 17 ..	Ela	.. 0 1 38
7 ..	Helambagahamulawatta	.. 0 0 23	B 22 ..	Asweddumekumbura	.. 1 3 27
B 8 ..	Kohombagahamulawatta	.. 0 1 39	B 27 ..	Helambagahakumburuyaya	.. 23 1 17
B 10 ..	Talgahamulawatta	.. 3 0 34	B 28 ..	Ihalakumburepillewa	.. 0 0 33
B 11 ..	Kadurugahamulawatta	.. 0 2 12			.. 39 0 4
B 12 ..	Karawgahamulawatta	.. 0 2 15			
B 13 ..	Kadurugahamulawatta	.. 0 1 36			



**Kurunegala Notice No. 6,209.****Notice under "The Waste Lands Ordinances of 1897, 1899, 1900, and 1903."**

TAKE notice that unless within three months from February 16, 1917, the persons, if any, who claim any interest in the lands hereinafter mentioned or in any one or more of such lands or to some interest therein make claim in person or in writing to the said lands or any of them or to some interest therein to J. M. Davies, Esq., Special Officer appointed under section 28 of "The Waste Lands Ordinances of 1897, 1899, 1900, and 1903," at his office at Fort, Colombo :

Such Special Officer, in pursuance of the powers vested in him by the said Ordinances, will declare by writing under his hand that the said lands, or such of them as to which no claim has been made, are the property of the Crown.

J. M. DAVIES,  
Special Officer.

*Description of the Lands referred to.*

The following lots situated in the village of Henegedera, in the Baladora korale of the Dewamedhi hatpattu of the Kurunegala District, in the North-Western Province, as described in the annexed diagram :—

## Preliminary plan 1,611.

Lot.	Name of Land.	Extent, A. R. P.	Lot.	Name of Land.	Extent, A. R. P.
1 ..	Pahalawelagawahena	.. 4 1 36	12 ..	Kumbukgahamulawetiya (tank)	.. 0 3 27
2 ..	Kotawanewewa (tank)	.. 1 0 22	13 ..	Gansabhawa road	.. 1 1 6
3 ..	Nugagahamulahenyaya	.. 89 3 0	14 ..	Pokunagawahenyaya	.. 31 1 30
5 ..	Pataha	.. 0 0 12	19 ..	Footpath	.. 0 0 2
8 ..	Wanegala	.. 3 1 8	20 ..	Henegederawewa (tank)	.. 7 3 9
10 ..	Henegederahenyaya (reservation for trigstation and land mark quarry)	.. 1 0 5			141 3 7
11 ..	Siyambalagahamulahena	.. 0 2 10			

and bounded as follows : on the north by the village limit of Kotawana ; on the east by the village limit of Lolugashena, the village limit of Kitagama, the village limit of Alahenagama ; on the south by the village limit of Ihalagama ; on the west by the village limit of Bakunawala.

NOTE.—The following lots lying within the above boundaries are excluded from this notice, and their aggregate acreage of 15 acres 3 roods and 19 perches is not included in the acreage of 141 acres 3 roods and 7 perches given above :—

## Preliminary plan 1,611.

Lot.	Name of Land.	Extent, A. R. P.	Lot.	Name of Land.	Extent, A. R. P.
A 4 ..	Ihalakumbura and Pahalakumbura	.. 9 1 21	B 16 ..	Mylagahamulawatta	.. 1 0 2
A 6 ..	Deulgahamulakamata	.. 0 0 6	B 17 ..	Damunugahamulawatta	.. 0 2 11
A 7 ..	Kotuwepataha	.. 0 0 9	B 18 ..	Do.	.. 0 1 31
A 9 ..	Wetiypaulawatuyaya	.. 3 3 24			
B 15 ..	Mylagahamulawatta	.. 0 1 35			15 3 19

[For Diagram see page 208.]

**Kurunegala Notice No. 6,210.****Notice under "The Waste Lands Ordinances of 1897, 1899, 1900, and 1903."**

TAKE notice that unless within three months from February 16, 1917, the persons, if any, who claim any interest in the lands hereinafter mentioned or in any one or more of such lands or to some interest therein make claim in person or in writing to the said lands or any of them or to some interest therein to J. M. Davies, Esq., Special Officer appointed under section 28 of "The Waste Lands Ordinances of 1897, 1899, 1900, and 1903," at his office at Fort, Colombo :

Such Special Officer, in pursuance of the powers vested in him by the said Ordinances, will declare by writing under his hand that the said lands, or such of them as to which no claim has been made, are the property of the Crown.

J. M. DAVIES,  
Special Officer.

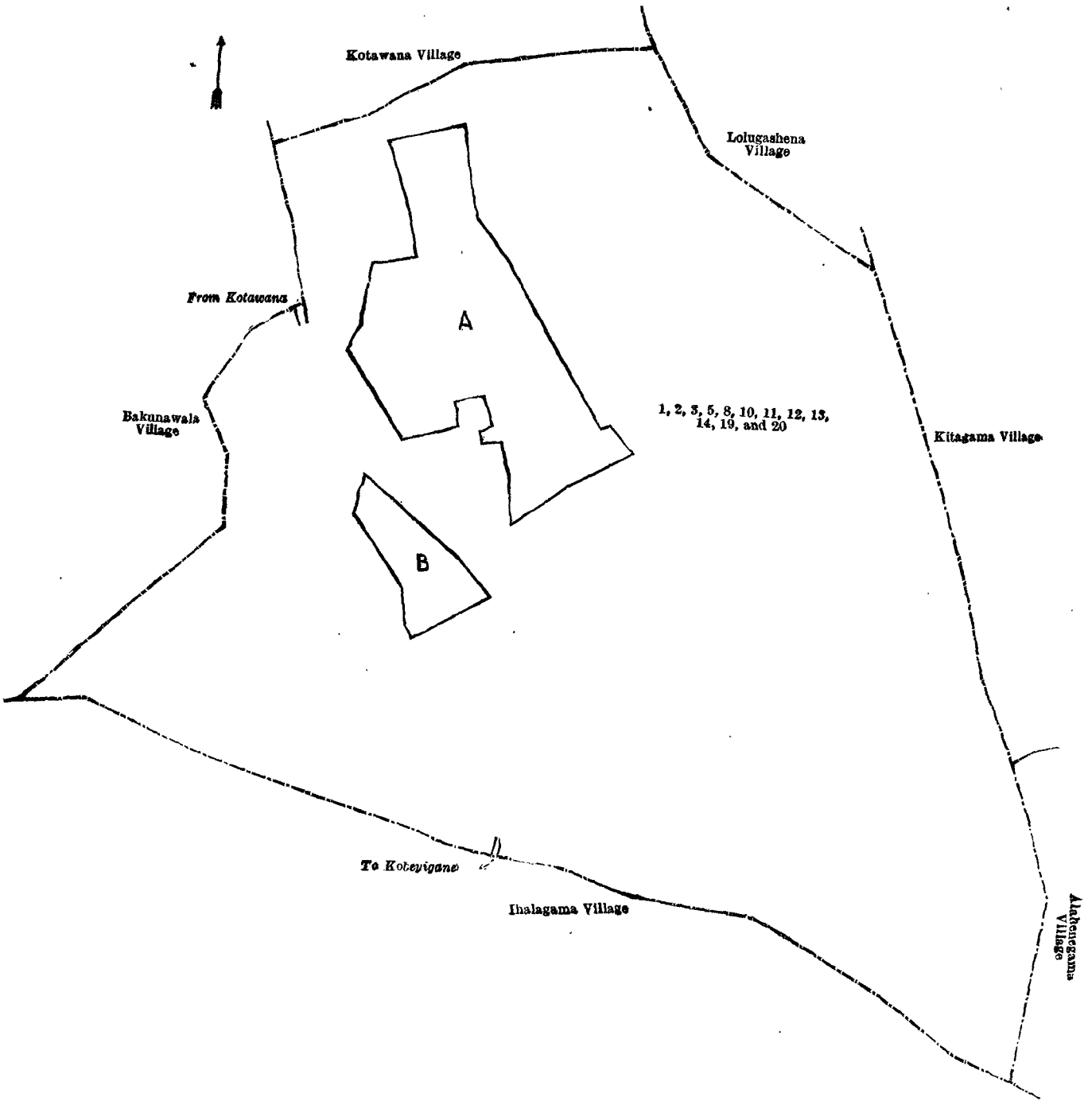
*Description of the Lands referred to.*

The following lots situated in the village of Gopallawa, in the Baladora korale of the Dewamedhi hatpattu of the Kurunegala District, in the North-Western Province, as described in the annexed diagram :—

## Preliminary plan 1,561.

Lot.	Name of Land.	Extent, A. R. P.	Lot.	Name of Land.	Extent, A. R. P.
1 ..	Siyambalagahamulahena	.. 13 3 16	13 ..	Footpath	.. 0 0 21
3 ..	Footpath	.. 0 0 4	16 ..	Namukalana	.. 26 2 6
4 ..	Kongahamulahena	.. 13 3 7	17 ..	Do.	.. 6 0 36
5 ..	Footpath	.. 0 0 33	18 ..	Do.	.. 2 2 20
7 ..	Lindagawahenyaya	.. 98 3 12	19 ..	Do.	.. 74 0 36
9 ..	Gopalawewa (tank)	.. 4 3 9	20 ..	Panpokunu (tank)	.. 3 1 25
10 ..	Footpath	.. 1 1 12	21 ..	Namukalana	.. 0 0 18
11 ..	Kohombagahahena	.. 48 3 26			
12 ..	Namukalana	.. 8 2 15			303 2 16

and bounded as follows : on the north by the village limit of Pahala Makeliyawa ; on the east by the village limit of Ihal Makeliyawa, a road from Ihal Makeliyawa to Telahera (the village limit of Telahera) ; on the south by the village limit of Telahera, the village limit of Ehatuwewa, the village limit of Udawewa ; on the west by the village limit of Nakelagama, the village limit of Waduressa, the village limit of Pahala Makeliyawa.



Surveyor-General's Office,  
Colombo, December 16, 1916.

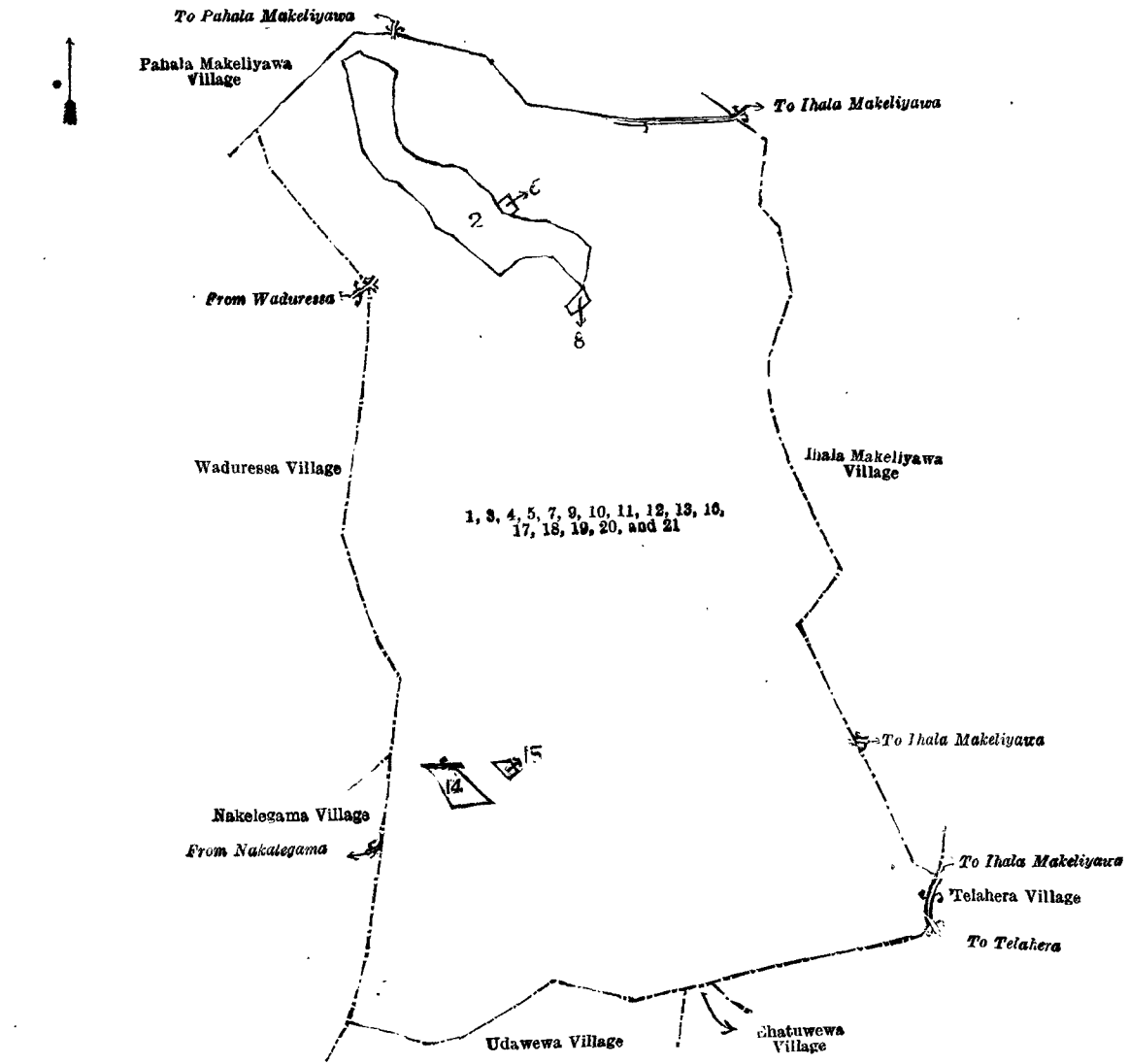
Scale of 8 Chains to an Inch.  
Kurunegala S. O. 56—1917.

A. H. G. DAWSON,  
for Surveyor-General.

NOTE.—The following lots lying within the above-mentioned boundaries are excluded from this notice, and their aggregate acreage of 12 acres 1 rood and 21 perches is not included in the acreage of 303 acres 2 roods and 16 perches given above:—

Preliminary plan 1,561.

Lot.	Name of Land.	Extent, A. R. P.	Lot.	Name of Land.	Extent, A. R. P.
2 ..	Danipalkumburekongahamulakumburu-yaya	.. 10 3 21	14 ..	Nakele Pansala	.. 0 3 22
6 ..	Kongahamulakamata	.. 0 0 23	15 ..	Nakele Vihare	.. 0 0 32
8 ..	Siyambalagahakamata	.. 0 1 3			.. 12 1 21



Scale of 16 Chains to an Inch.

Surveyor-General's Office,  
Colombo, December 16, 1916.

Kurunegala S. O. 57—1917.

A. H. G. DAWSON,  
for Surveyor-General.

**Kurunegala Notice No. 6,211.**

**Notice under "The Waste Lands Ordinances of 1897, 1899, 1900, and 1903."**

TAKE notice that unless within three months from February 16, 1917, the persons, if any, who claim any interest in the lands hereinafter mentioned or in any one or more of such lands or to some interest therein make claim in person or in writing to the said lands or any of them or to some interest therein to J. M. Davies, Esq., Special Officer appointed under section 28 of "The Waste Lands Ordinances of 1897, 1899, 1900, and 1903," at his office at Fort, Colombo :

Such Special Officer, in pursuance of the powers vested in him by the said Ordinances, will declare by writing under his hand that the said lands, or such of them as to which no claim has been made, are the property of the Crown.

J. M. DAVIES,  
Special Officer.

*Description of the Lands referred to.*

The following lots situated in the village of Pahala Makeliyawa, in the Baladora korale of the Dewameddi hatpattu of the Kurunegala District, in the North-Western Province, as described in the annexed diagram :—

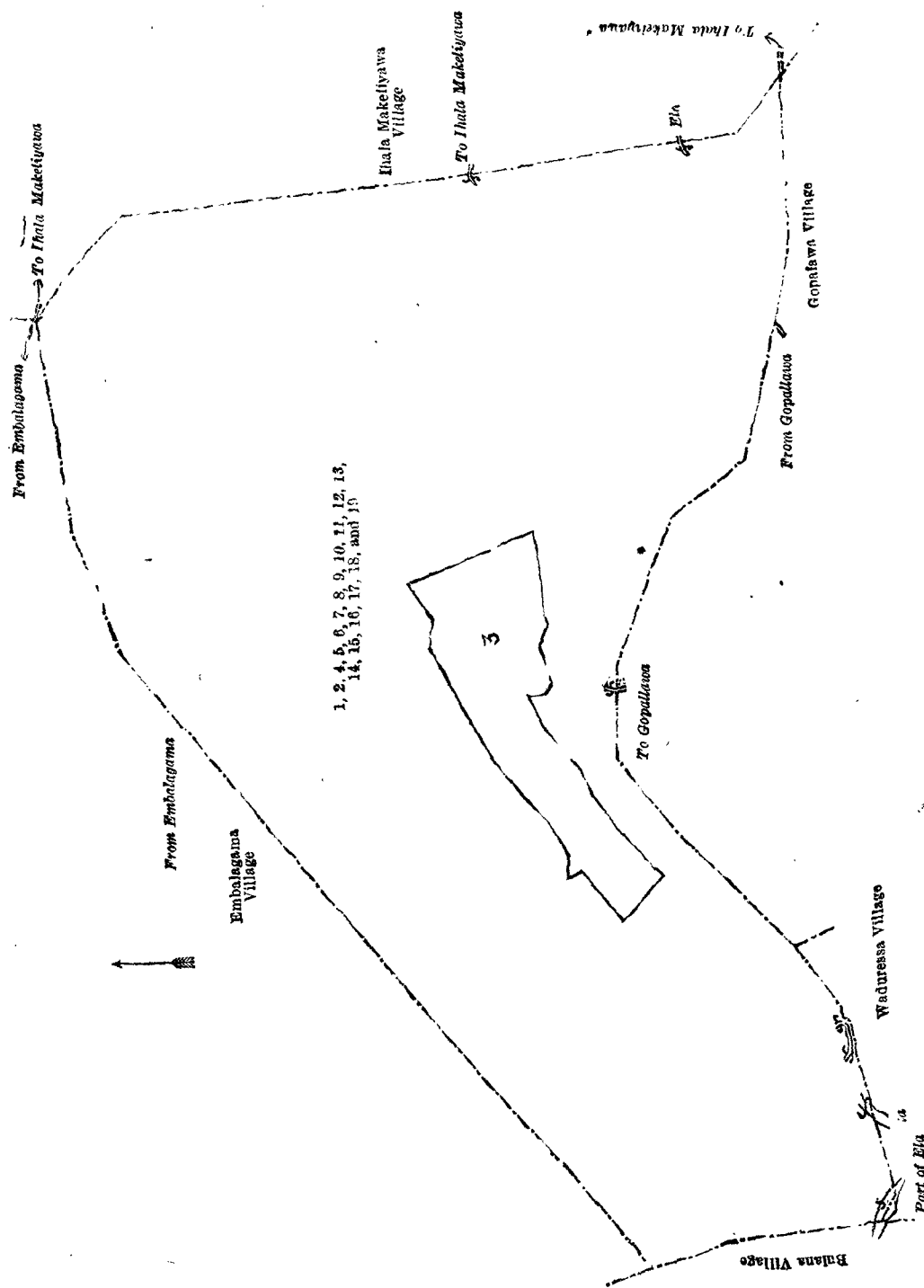
Preliminary plan 1,562.

Lot.	Name of Land.	Extent, A. R. P.	Lot.	Name of Land.	Extent, A. R. P.
1 ..	Kongahamullehena ..	.. 36 3 12	12 ..	Ela ..	.. 0 0 7
2 ..	Kongahamullewatiya (tank and bund)	0 2 35	13 ..	Lolugahamullehena ..	.. 15 1 8
4 ..	Footpath ..	.. 0 0 20	14 ..	Ela ..	.. 0 2 3
5 ..	Waliembuwahena ..	.. 26 3 13	15 ..	Footpath ..	.. 0 0 5
6 ..	Panwewa (tank and bund)	.. 3 3 17	16 ..	Elewalagawahena ..	.. 5 1 11
7 ..	Footpath ..	.. 0 0 20	17 ..	Ela ..	.. 0 0 38
8 ..	Gurupaspalahena ..	.. 8 0 38	18 ..	Kongahamullehena ..	.. 0 0 6
9 ..	Footpath ..	.. 0 0 16	19 ..	Ela ..	.. 0 0 7
10 ..	Boraebbapaulahena ..	.. 11 3 9			
11 ..	Boraebba (backwater)	.. 1 3 32			
					112 0 17

and bounded as follows: on the north by the village limit of Embalagama, a road from Embalagama, to Ihala Makeliyawa; on the east by the village limit of Ihala Makeliyawa; on the south by the village limit of Gopalawa, the village limit of Waduressa; on the west by the village limit of Bulana, the village limit of Embalagama.

NOTE.—The following lot lying within the above-mentioned boundaries is excluded from this notice, and its acreage of 6 acres 2 roods and 30 perches is not included in the acreage of 112 acres and 17 perches given above:—

Preliminary plan 1,562.		
Lot.	Name of Land.	Extent, A. R. P.
3	Kumbukgahamulakumbura, Helambagahamulakumbura	6 2 30



Surveyor-General's Office,  
Colombo, November 30, 1916.

Scale of 8 Chains to an Inch.

Kurunegala S. O. 58—1917.

G. K. THORNHILL  
for Surveyor-Genera



## Kurunegala Notice No. 6,212.

## Notice under "The Waste Lands Ordinances of 1897, 1899, 1900, and 1903."

TAKE notice that unless within three months from February 16, 1917, the persons, if any, who claim any interest in the lands hereinafter mentioned or in any one or more of such lands or to some interest therein make claim in person or in writing to the said lands or any of them or to some interest therein to J. M. Davies, Esq., Special Officer appointed under section 28 of "The Waste Lands Ordinances of 1897, 1899, 1900, and 1903," at his office at Fort, Colombo :

Such Special Officer, in pursuance of the powers vested in him by the said Ordinances, will declare by writing under his hand that the said lands, or such of them as to which no claim has been made, are the property of the Crown,

J. M. DAVIES,  
Special Officer.

## Description of the Lands referred to.

The following lots situated in the village of Kitagama, in the Baladora korale of the Dewameddi hatpattu of the Kurunegala District, in the North-Western Province, as described in the annexed diagram :—

## Preliminary plan 1,615.

Lot.	Name of Land.	Extent, A. R. P.	Lot.	Name of Land.	Extent, A. R. P.
1 ..	Water-hole ..	0 0 33	43 ..	Wewapaulahena and Nugagahamula-henyaya, Gangodewatta ..	68 1 38
1½ ..	Do. (reservation for Kuda-oya) ..	0 0 8	45 ..	Kitapolawewa (tank and bund) ..	13 1 38
2 ..	Kuda-oya (part) ..	4 0 4	48 ..	Alutgamawewa ( do. ) ..	2 2 16
3 ..	Otehenyaya (reservation for Kuda-oya) ..	10 1 26	49 ..	Nugagahahenyaya ..	1 2 5
4 ..	Do. ..	37 1 5	50 ..	Footpath ..	0 0 12
5 ..	Kitagamaeba ..	7 0 19	51 ..	Nugagahahenyaya, &c. ..	332 1 6
6 ..	Footpath ..	0 0 16	53 ..	Kedichchawewa (tank and bund) ..	3 0 25
7 ..	Otehenyaya ..	3 0 11	58 ..	Hettiyawewa ( do. ) ..	3 0 14
8 ..	Road ..	0 1 12	59 ..	Wiragahawetiya ( do. ) ..	0 1 26
9 ..	Footpath ..	0 0 2	60 ..	Kitagamamahawewa ( do. ) ..	52 2 2
11 ..	Otehenyaya ..	1 1 34	70 ..	Mylagahamulawatta, &c. ..	6 1 13
12 ..	Do. ..	4 1 38	71 ..	Road ..	0 0 5
13 ..	Ela ..	0 0 5	72 ..	Do. ..	2 3 19
14 ..	Do. ..	0 0 22	75 ..	Wetiyagawawatta, &c. ..	17 2 0
15 ..	Otehenyaya (reservation for Kuda-oya) ..	1 0 2	81 ..	Talgahawewa (tank and bund) ..	0 1 6
15½ ..	Road ( do. ) ..	0 0 28	84 ..	Kadurugaha-asweddumahenyaya ..	121 2 34
16 ..	Otehenyaya ..	0 1 10	85 ..	Jambuwwewa (tank and bund) ..	4 2 37
17 ..	Road ..	3 2 8	86 ..	Kapuhenewewa ( do. ) ..	2 1 22
18 ..	Migahamulahena (reservation for Kuda-oya) ..	3 1 17	88 ..	Ela ..	0 0 27
19 ..	Do. ..	3 2 34	89 ..	Do. ..	0 0 3
20 ..	Kumbukgahawala (water-hole) ..	0 1 0	90 ..	Alutwewa (tank and bund) ..	1 0 4
21 ..	do. ( do. ) ..	0 1 17	91 ..	Road ..	0 1 31
22 ..	Nabadagahamulahena ..	0 1 12	92 ..	Daminagahamulawatta, &c. ..	18 1 29
23 ..	Kumbukgahawala (water-hole) ..	0 1 25	93 ..	Road ..	0 0 17
24 ..	Diulgahamulahena ..	1 1 12	94 ..	Cemetery ..	0 3 7
33 ..	Ela ..	0 1 2	95 ..	Kerakoppuwagawahenyaya ..	29 3 1
37 ..	Diulgahamulahena, Kongahamulahena ..	10 1 16	96 ..	Dangahawewa (tank and bund) ..	3 3 19
38 ..	Palugahawewa (tank and bund) ..	2 0 26	100 ..	Wewapaulawetiyyawewa (do. ) ..	0 1 14
39 ..	Kahatagahamulahena, Kahatagaspitiyehena, Dangahamulahena ..	18 0 28	101 ..	Alutwewa ( do. ) ..	1 2 34
42 ..	Diyagilmehena (reservation for Kuda-oya) ..	6 3 18	102 ..	Kediketa-ela (stream) ..	0 1 21

811 3 15

and bounded as follows : on the north by part of Kuda-oya (the village limit of Ihala Telahera, the village limit of Wiragolla, the village limit of Niyarawalpitiya, the village limit of Hengamuwa) ; on the east by the village Amunukale, the village limit of Kosgahawewa ; on the south by the village limit of Tuttiriwewa, the village limit of Talahena, the village limit of Dalupota, the village limit of Katumulagama, the village limit of Alahenagama ; on the west by the village limit of Henegedara, the village limit of Lolugashena, the village limit of Wadagama.

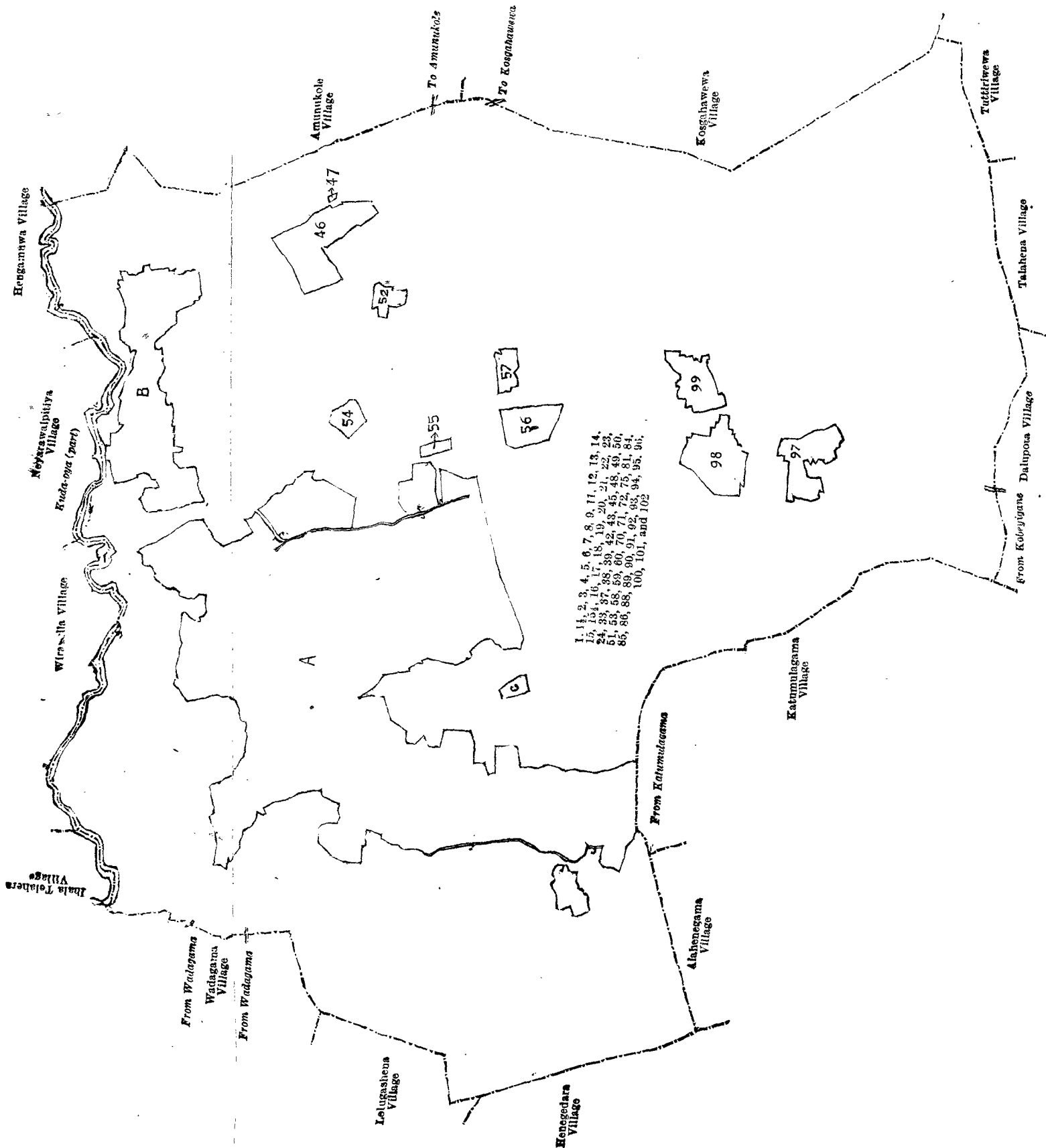
NOTE.—The following lots lying within the above-mentioned boundaries are excluded from this notice, and their aggregate acreage of 205 acres 1 rood and 34 perches is not included in the acreage of 811 acres 3 roods and 15 perches given above :—

## Preliminary plan 1,615.

Lot.	Name of Land.	Extent, A. R. P.	Lot.	Name of Land.	Extent, A. R. P.
A 10 ..	Kumbukgahakamata ..	0 0 8	A 78 ..	Diulgahawatta ..	0 2 22
A 25 ..	Kongahawatta ..	0 2 5	A 79 ..	Helambagahawatta ..	1 3 14
A 26 ..	Eramudugahahena ..	0 1 32	A 80 ..	Migahawatta ..	0 1 17
A 27 ..	Diulgahawatta ..	0 1 18	A 82 ..	Bulugahawatta ..	2 3 26
A 28 ..	Diulgahakamata ..	0 0 16	A 83 ..	Pansalwatta (T. P. 101,055) ..	2 1 3
A 29 ..	Daminagahawatta ..	0 1 8	A 87 ..	Kapuwewapaulakumbura ..	1 3 5
A 30 ..	Kumbukgahawatta ..	0 1 1	B 40 ..	Daminagahakamata ..	0 0 20
A 31 ..	Timbirigahawatta ..	0 1 24	B 41 ..	Kotuwekumbura, &c. ..	19 2 32
A 32 ..	Siyambalagahakamata ..	0 0 22	B 44 ..	Migahakamata ..	0 0 8
A 34 ..	Palugasaswedduma ..	0 0 14	46 ..	Helambagahakumbura ..	7 0 19
A 35 ..	Siyambalagahakamata ..	0 0 10	47 ..	Siyambalagahakamata ..	0 0 7
A 36 ..	Kadurugahawatta ..	4 2 2	52 ..	Kedichchawewapaula-aswedduma ..	1 0 9
A 61 ..	Wewapaulahena ..	1 1 9	54 ..	Palugahawewagawawatta ..	1 1 1
A 62 ..	Wanewatta ..	1 1 29	55 ..	Wanewatta ..	0 1 36
A 63 ..	Do. ..	0 2 32	56 ..	Wihenekumbura ..	2 3 6
A 64 ..	Meddakumbura, &c. ..	129 0 24	57 ..	Wewapaulakumbura ..	1 1 4
A 65 ..	Karuwalagahapitiyakotuwa ..	0 0 16	C 73 ..	Kosgahawatta ..	0 1 31
A 66 ..	Migahawatta ..	7 1 4	C 74 ..	Daminagahawatta ..	0 0 39
A 67 ..	Wewapaulakamata ..	0 0 8	97 ..	Dangahakumbura ..	3 3 28
A 68 ..	Siyambalagahakamata ..	0 0 8	98 ..	Helambagahakumbura ..	4 3 34
A 69 ..	Dangahakamata ..	0 0 6	99 ..	Wihenekumbura ..	3 1 34
A 76 ..	Kadurugahawatta ..	0 3 21			
A 77 ..	Helambagahawatta ..	0 2 2			

205 1 34

D 5



Scale of 16 Chains to an Inch.

Surveyor-General's Office,  
Colombo, December 22, 1916.

Kurunegala S. O. 59—1917.

A. H. G. DAWSON,  
for Surveyor-General.

## FINAL ORDERS.

### Kurunegala S. O. No. 1,610.

#### Order under Section 4, Sub-section (1), of "The Waste Lands Ordinances of 1897, 1899, 1900, and 1903," declaring Lands to be Crown Property.

In the matter of the lands commonly called or known as Maragalkandemukalana, Maragalkanda, and Dewalekandemukalana, situate in the village of Walakumbura, in the Udukaha korale east of the Dambadeni hatpattu of the Kurunegala District, in the North-Western Province, and of "The Waste Lands Ordinances of 1897, 1899, 1900, and 1903."

WHEREAS in pursuance of section 1 of the said Ordinances it was duly notified on the 13th day of March, 1914, that if no claim to the lands commonly called or known as Maragalkandemukalana, Maragalkanda, and Dewalekandemukalana, situate in the village of Walakumbura, in the Udukaha korale east of the Dambadeni hatpattu of the Kurunegala District, in the North-Western Province, containing in extent 275 acres 3 roods and 9 perches, and shown as lots 1, 1A, and 50 in preliminary plan 429 and in the annexed diagrams, was made to Mungo Tennent Archibald, Special Officer appointed under section 28 of the said Ordinances, within the period of three months from the date specified in such notice, such lands would be declared the property of the Crown, and dealt with on account of the Crown (*vide* Notice No. 5,147):

And whereas (1) Berakarayalage Lamina made claim to the said lots 1 and 1A, and whereas he has withdrawn his claim thereto, (2) Pinnapole Subasinha Mudiyansele Kapuruhamy made claim to the said lot 1, and has withdrawn his claim thereto, (3) Henekarallage Kapuruhamy made claim to the said lot 50, and has withdrawn his claim thereto; and whereas the said 3rd claimant has also claimed the said lot 50 on behalf of his son Henekarallage Ukkurala (minor) of whom he was duly appointed representative, and whereas he, as such representative, was duly called upon by me by a notice in writing, under section 4, sub-section (1) of the said Ordinances, duly served upon him to produce before me the evidence and documents upon which he might rely in proof of such claim, and did not so appear or produce such evidence and documents, I, John Murray Davies, Special Officer appointed under section 28 of the said Ordinances, under and by virtue of the powers vested in me in that behalf by section 4 of the said Ordinances, do hereby, on this 11th day of November, 1916, order and declare, under section 4, sub-section (1), of the said Ordinances, that the said lands, as more fully described herein below, are the property of the Crown.

#### *Description of the Lands referred to.*

The following lots situated in the village of Walakumbura, in the Udukaha korale east of the Dambadeni hatpattu of the Kurunegala District, in the North-Western Province, as described in the annexed diagrams:—

Lot.	Name of Land.	Extent, A. R. P.
1	Maragalkandemukalana	89 0 33
1A	Maragalkanda	5 3 8
		95 0 1

#### I.—Preliminary plan 429.

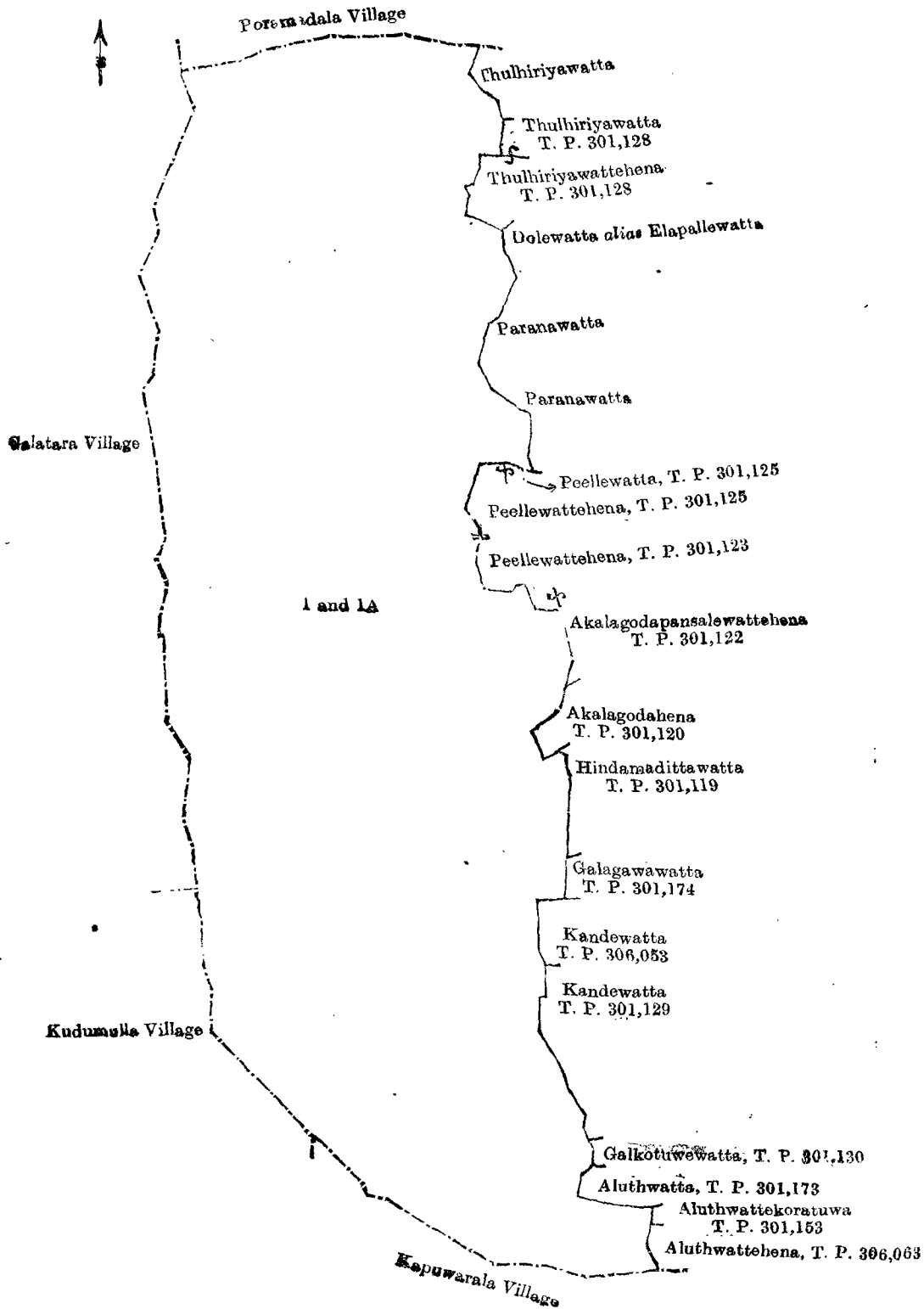
and bounded as follows: on the north by the village limit of Poramadala; on the east by Thulhiriawatta claimed by Yakadurayalage Menika and others, Thulhiriawatta sold by the Crown, Thulhiriawattahena sold by the Crown, Dolewatta *alias* Elapallewatta claimed by Berakarayalage Lamina and others, Paranawatta claimed by Vidane Heneyalage Pina Henaya and others, Paranawatta claimed by Wirasooriya Achchilage Pinhamy, Vidane, and others, Peellewatta sold by the Crown, Peellewattahena sold by the Crown, Akalagodapansalewattahena sold by the Crown, Akalagodahena sold by the Crown, Hindamadittawatta sold by the Crown, Galagawawatta sold by the Crown, Kandewatta sold by the Crown, Gandewatta sold by the Crown, Galkotuwewatta sold by the Crown, Aluthwatta sold by the Crown, Aluthwattakoratuwa sold by the Crown, Aluthwattahena sold by the Crown; on the south by the village limit of Kapuwarala, the village limit of Kudumulla; on the west by the village limit of Kudumulla, the village limit of Galatara.

[For Diagram see page 214.]

#### II.—Preliminary plan 429.

Lot.	Name of Land.	Extent, A. R. P.
50	Dewalekandemukalana	180 3 8

and bounded as follows: on the north by the village limit of Yatigaloluwa; on the east by the village limit of Yatigaloluwa, Kasturukandepelakella sold by the Crown, Kasturikandewatta sold by the Crown, Wagollemukalana sold by the Crown, Galgodehenewatta sold by the Crown, Muruthagahamulahena sold by the Crown, Undayawattahena sold by the Crown, Mirishena sold by the Crown, Galamunehena sold by the Crown, Galamunewatta sold by the Crown, an ela, Egodagammeddehena sold by the Crown, Egodagammeddewatta sold by the Crown, Egodagammeddehena sold by the Crown, Egodagammeddewatta claimed by Herat Mudiyansele Punchappuhamy, Walakumburedewalewatta (private), Egodagammeddewatta claimed by Herat Mudiyansele Punchappuhamy, Walapolakumburepillawekoratuwa sold by the Crown, Nagamaldeniyewatta sold by the Crown, Nagamaldeniya claimed by H. Manellamy and others; on the south by Halelapitiyepillewa sold by the Crown, Pinnalandewatta sold by the Crown, Minipitiyewatta claimed by W. A. P. Perera, Pinnalandewatta sold by the Crown, an ela, Madandawatta claimed by Henakaralalage Nambuhamy, Madandawatta sold by the Crown; on the west by Gangabadagewatta claimed by Henakaralalage Kapuruhamy and others, Galbadahena sold by the Crown, Gangabodagewatta claimed by Ragalalage Hurathala and others, Gangabadagewatta claimed by Kurukotuidanelage Ranhamy and others, Gangabadayawatta claimed by Karunapédige Meniki, Gangabadayawatta claimed by Karunapédige Sendiriya, Gangabadahena sold by the Crown, Gangabadahena sold by the Crown, Gangabadigewatta sold by the Crown, Gangabadigewattahena sold by the Crown, Gangabadagewatta claimed by Thulhiriyalage Kiri and others, Hitinawatta claimed by Ranhawadiyalage Punchi and others, Horagollewatta claimed by Konarahamillage Kapuruhamy, Horagollewattahena sold by the Crown, Horagollewatta sold by the Crown, Horagollehena sold by the Crown, Horagollewatta sold by the Crown, the village limit of Poramadala.



Surveyor-General's Office,  
Colombo, January 21, 1914.

Scale of 8 Chains to an Inch.

A. H. G. DAWSON,  
for Surveyor-General.

NOTE.—The following lot lying within the above-mentioned boundaries is excluded from this part of the order, and its extent of 30 perches is not included in the acreage of 180 acres 3 roods and 8 perches given above :—

Lot.	Name of Land.	Extent, A. R. P.
50½	Para (footpath)	0 0 30

Preliminary plan 429.



## Kurunegala S. O. No. 1,611.

## Order under Section 4, Sub-section (1), of "The Waste Lands Ordinances of 1897, 1899, 1900, and 1903."

In the matter of the land commonly called or known as Poragodayagamahena, situate in the village of Nelawa, in the Mahagalboda Egoda korale of the Hiriyala hatpattu of the Kurunegala District, in the North-Western Province, and of "The Waste Lands Ordinances of 1897, 1899, 1900, and 1903."

WHEREAS in pursuance of section 1 of the said Ordinances it was duly declared and notified on the 14th day of March, 1913, that if no claim to the land commonly called or known as Poragodayagamahena, situate in the village of Nelawa, in the Mahagalboda Egoda korale of the Hiriyala hatpattu of the Kurunegala District, in the North-Western Province, containing in extent 4 acres, and shown as lot O 992B in preliminary plan 1,995 and in the annexed diagram, was made to John Murray Davies, Special Officer appointed under section 28 of the said Ordinances, within the period of three months from the date specified in the said notice, such land would be declared the property of the Crown, and dealt with on account of the Crown (*vide* Notice No. 4,786):

And whereas (1) Siwratna Bandaranayaka Yapa Mudiyanse Kalu Banda made claim thereto, and I, John Murray Davies, Special Officer appointed under section 28 of the said Ordinances, made due inquiry into such claim, and whereas the said claimant and I, with the consent of His Excellency the Governor, came to an agreement in writing dated the 21st day of August, 1913, concerning the said land, under section 4, sub-section (1), of the said Ordinances, whereby it was agreed that the said claimant should be declared, along with (a) Siwratna Bandaranayaka Yapa Mudiyanse Kadalawatte Dingiri Banda, (b) ditto Indigaspitiyawatte Dingiri Banda, and (c) ditto Mudiyanse the purchasers of the said land upon payment, on or before the 21st day of November, 1913, to the Government Agent at Kurunegala, or to the Settlement Officer, of a sum of Rupees Sixty-four only (Rs. 64), as the purchase amount of the said land, and whereas the said amount has been duly paid by the said claimant, he is hereby, in pursuance of the agreement aforementioned declared along with the said (a) Siwratna Bandaranayaka Yapa Mudiyanse Kadalawatte Dingiri Banda, (b) ditto Indigaspitiyawatte Dingiri Banda, and (c) ditto Mudiyanse, to be the purchasers of the said land, as more fully described herein below.

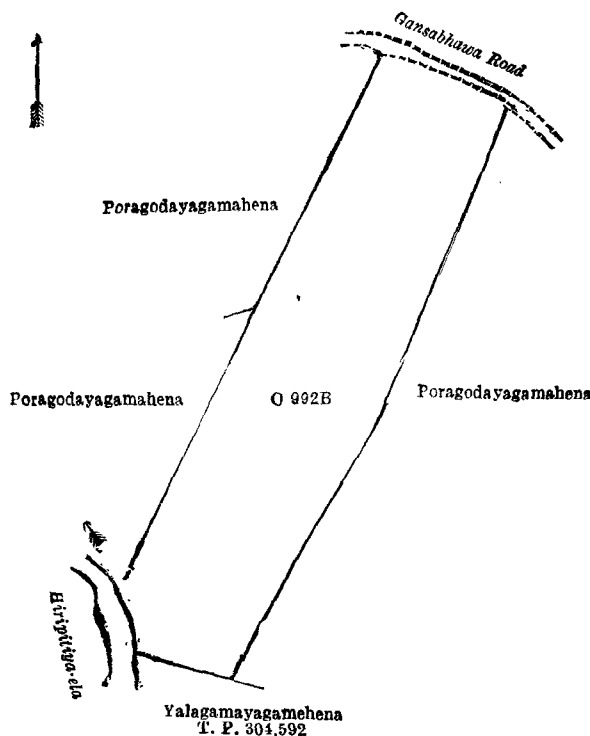
## Description of the Land referred to.

The following lot situated in the village of Nelawa, in the Mahagalboda Egoda korale of the Hiriyala hatpattu of the Kurunegala District, in the North-Western Province, as described in the annexed diagram:—

## Preliminary plan 1,995.

Lot.	Name of Land.	Extent, A. R. P.
O 992B	Poragodayagamahena	4 0 0

and bounded as follows: on the north by Gansabhawa road; on the east by Poragodayagamahena sold to Korallage Menikhamy under the Waste Lands Ordinances; on the south by Yalagamayagamahena (T. P. 304,592) sold by the Crown; on the west by the Hiripitiya-ela, Poragodayagamahena sold to Siwratne Bandaranayaka Yapa Mudiyanse Appuhamy and others under the Waste Lands Ordinances.



Surveyor-General's Office,  
Colombo, September 14, 1916.

Scale of 4 Chains to an Inch.

G. K. THORNHILL,  
for Surveyor-General.

November 16, 1916.

J. M. DAVIES,  
Special Officer.

## Kurunegala S. O. No. 1,612.

## Order under Section 4, Sub-section (1), of "The Waste Lands Ordinances of 1897, 1899, 1900, and 1903."

In the matter of the land commonly called or known as Poragodayagamahena, situate in the village of Nelawa, in the Mahagalboda Egoda korale of the Hiriyala hatpattu of the Kurunegala District, in the North-Western Province, and of "The Waste Lands Ordinances of 1897, 1899, 1900, and 1903."

WHEREAS in pursuance of section 1 of the said Ordinances it was duly declared and notified on the 14th day of March, 1913, that if no claim to the land commonly called or known as Poragodayagamahena, situate in the village of Nelawa, in the Mahagalboda Egoda korale of the Hiriyala hatpattu of the Kurunegala District, in the North-Western

Province, containing in extent 4 acres, and shown as lot O 992A in preliminary plan 1,995 and in the annexed diagram, was made to John Murray Davies, Special Officer appointed under section 28 of the said Ordinances, within the period of three months from the date specified in the said notice, such land would be declared the property of the Crown, and dealt with on account of the Crown (*vide* Notice No. 4,786):

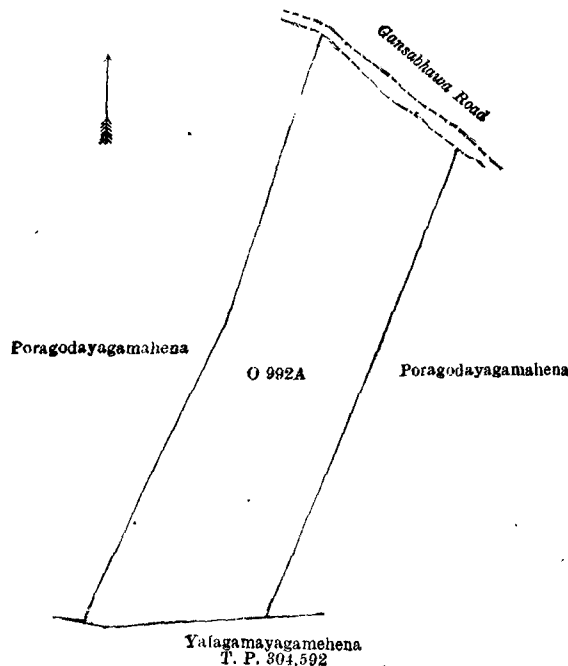
And whereas Korallage Menikhamy made claim thereto, and I, John Murray Davies, Special Officer appointed under section 28 of the said Ordinances, made due inquiry into such claim, and whereas the said claimant and I, with the consent of His Excellency the Governor, came to an agreement in writing dated the 21st day of August, 1913, concerning the said land, under section 4, sub-section (1), of the said Ordinances, whereby it was agreed that the said claimant should be declared the purchaser of the said land upon payment, on or before the 21st day of November, 1913, to the Government Agent at Kurunegala, or to the Settlement Officer, of a sum of Rupees Sixty-four only (Rs. 64), as the purchase amount of the said land, and whereas the said amount has been duly paid by the said claimant, he is hereby, in pursuance of the agreement aforementioned, declared to be the purchaser of the said land, as more fully described herein below.

*Description of the Land referred to.*

The following lot situated in the village of Nelawa, in the Mahagalboda Egoda korale of the Hiriyala hatpattu of the Kurunegala District, in the North-Western Province, as described in the annexed diagram:—

Lot.	Name of Land.	Preliminary plan 1,995.	Extent, A. R. P.
O 992A	Poragodayagamahena	.. .. .	4 0 0

and bounded as follows: on the north by Gansabhawa road; on the east by Poragodayagamahena sold to Siwratna Wannu Unnehelage Ran Banda under the Waste Lands Ordinances; on the south by Yalagamayagamahena sold by the Crown (T. P. 304,592); on the west by Poragodayagamahena sold to Siwratna Bandaranayaka Yapa Mudiyansele Kalu Banda under the Waste Lands Ordinances.



Surveyor-General's Office,  
Colombo, September 14, 1916.

Scale of 4 Chains to an Inch.

G. K. THORNHILL,  
for Surveyor-General.

November 16, 1916.

J. M. DAVIES,  
Special Officer.

**Kurunegala S. O. No. 1,613.**

**Order under Section 4, Sub-section (1), of "The Waste Lands Ordinances of 1897, 1899, 1900, and 1903."**

In the matter of the land commonly called or known as Danduwelpitiyahena, situate in the village of Nelawa, in the Mahagalboda Egoda korale of the Hiriyala hatpattu of the Kurunegala District, in the North-Western Province, and of "The Waste Lands Ordinances of 1897, 1899, 1900, and 1903."

WHEREAS in pursuance of section 1 of the said Ordinances it was duly declared and notified on the 27th day of September, 1912, that if no claim to the land commonly called or known as Danduwelpitiyahena, situate in the village of Nelawa, in the Mahagalboda Egoda korale of the Hiriyala hatpattu of the Kurunegala District, in the North-Western Province, containing in extent 5 acres and 11 perches, and shown as lot L 993R, in preliminary plan 1,995 and in the annexed diagram, was made to John Murray Davies, Special Officer appointed under section 28 of the said Ordinances, within the period of three months from the date specified in the said notice, such land would be declared the property of the Crown, and dealt with on account of the Crown (*vide* Notice No. 4,543):

And whereas Jayasundera Mudiyansele Joseph Jayasundera made claim thereto, and I, John Murray Davies, Special Officer appointed under section 28 of the said Ordinances, made due inquiry into such claim, and whereas the said claimant and I, with the consent of His Excellency the Governor, came to an agreement in writing dated the 24th day of January, 1913, concerning the said land, under section 4, sub-section (1), of the said Ordinances, whereby it was agreed that the said claimant should be declared the purchaser of the said land upon payment, on or before the 24th day of March, 1913, to the Government Agent at Kurunegala, or to the Settlement Officer, of a sum of Rupees One hundred only (Rs. 100), as the purchase amount of the said land, and whereas the said amount has been duly paid by the said claimant, he is hereby, in pursuance of the agreement aforementioned, declared to be the purchaser of the said land, as more fully described herein below.

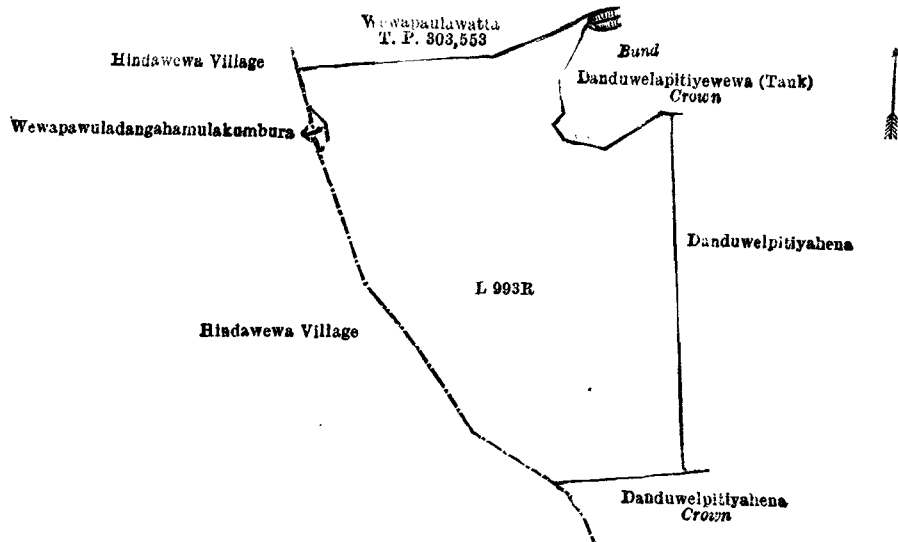
*Description of the Land referred to.*

The following lot situated in the village of Nelawa, in the Mahagalboda Egoda korale of the Hiriyala hatpattu of the Kurunegala District, in the North-Western Province, as described in the annexed diagram :—

Preliminary plan 1,995.

Lot.	Name of Land.	Extent, A. R. P.
L 993R	Danduwelpitiyahena	5 0 11

and bounded as follows : on the north by Wewapaulawatta (T. P. 303,553) sold by the Crown ; on the east by a bund, Danduwelapitiyewewa (tank) declared to be the property of the Crown under the Waste Lands Ordinances, Danduwel-pitiyahena sold to Samarahenayalage Punchi under the Waste Lands Ordinances ; on the south by Danduwelpitiyahena to be declared the property of the Crown under the Waste Lands Ordinances, the village limit of Hindawewa ; on the west by the village limit of Hendawewa, Wewapauladangahamulakumbura claimed by Dassanayaka Mudiyanseelage Sirimalhamy, the village limit of Hendawewa.



Surveyor-General's Office,  
Colombo, September 14, 1916.

Scale of 4 Chains to an Inch.

G. K. THORNHILL,  
for Surveyor-General.

November 16, 1916.

J. M. DAVIES,  
Special Officer.

**Kurunegala S. O. No. 1,614.****Order under Section 4, Sub-section (1), of "The Waste Lands Ordinances of 1897, 1899, 1900, and 1903."**

In the matter of the land commonly called or known as Wilbagamahena, situate in the village of Nelawa, in the Mahagalboda Egoda korale of the Hiriyala hatpattu of the Kurunegala District, in the North-Western Province, and of "The Waste Lands Ordinances of 1897, 1899, 1900, and 1903.

WHEREAS in pursuance of section 1 of the said Ordinances it was duly declared and notified on the 14th day of March, 1913, that if no claim to the land commonly called or known as Wilbagamahena, situate in the village of Nelawa, in the Mahagalboda Egoda korale of the Hiriyala hatpattu of the Kurunegala District, in the North-Western Province, containing in extent 4 acres, and shown as lot S 992B in preliminary plan 1,995 and in the annexed diagram, was made to John Murray Davies, Special Officer appointed under section 28 of the said Ordinances, within the period of three months from the date specified in the said notice, such land would be declared the property of the Crown, and dealt with on account of the Crown (*vide* Notice No. 4,786) :

And whereas Siwratna Bandaranayaka Yapa Mudiyanseelage Kalu Banda made claim thereto, and I, John Murray Davies, Special Officer appointed under section 28 of the said Ordinances, made due inquiry into such claim, and whereas the said claimant and I, with the consent of His Excellency the Governor, came to an agreement in writing dated the 20th day of August, 1913, concerning the said land, under section 4, sub-section (1), of the said Ordinances, whereby it was agreed that the said claimant should be declared the purchaser of the said land upon payment, on or before the 20th day of November, 1913, to the Government Agent at Kurunegala or to the Settlement Officer, of a sum of Rupees Sixty-four only (Rs. 64) as the purchase amount of the said land, and whereas the said amount has been duly paid, the said claimant is hereby, in pursuance of the agreement aforementioned, declared to be the purchaser of the said land, as more fully described herein below.

*Description of the Land referred to.*

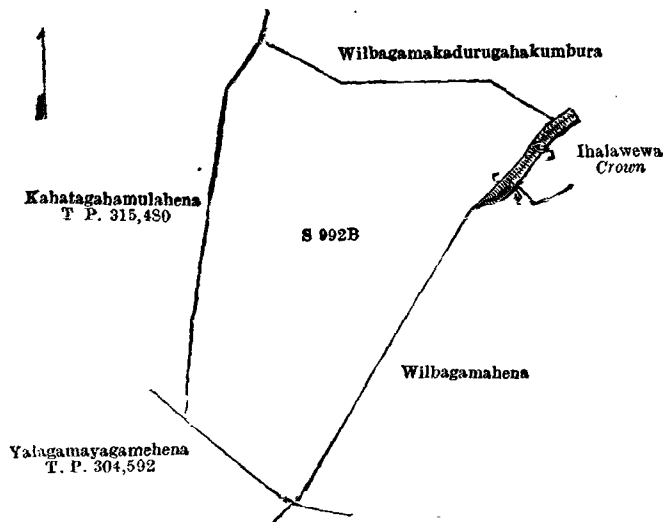
The following lot situated in the village of Nelawa, in the Mahagalboda Egoda korale of the Hiriyala hatpattu of the Kurunegala District, in the North-Western Province, as described in the annexed diagram :—

Preliminary plan 1,995.

Lot.	Name of Land.	Extent, A. R. P.
S 992B	Wilbagamahena	4 0 0

and bounded as follows : on the north by Wilbagamakadurugahakumbura claimed by S. Y. M. Ukku Banda and others, on the east by Ihalawewa to be declared the property of the Crown under the Waste Lands Ordinances, Wilbagamahena sold to J. E. Senewiratne under the Waste Lands Ordinances ; on the south by Yalagamayagamehena (T. P. 304,592) sold by the Crown ; on the west by Kahatagahamulahena (T. P. 315,480) sold by the Crown.





Surveyor-General's Office,  
Colombo, September 14, 1916.

Scale of 4 Chains to an Inch.

G. K. THORNHILL,  
for Surveyor-General.

November 16, 1916.

J. M. DAVIES,  
Special Officer.

**Kurunegala S. O. No. 1,615.**

**Order under Section 4, Sub-section (1), of "The Waste Lands Ordinances of 1897, 1899, 1900, and 1903."**

In the matter of the land commonly called or known as Hitigahakumburawattehena, situate in the village of Nelawa, in the Mahagalboda Egoda korale of the Hiriyala hatpattu of the Kurunegala District, in the North-Western Province, and of "The Waste Lands Ordinances of 1897, 1899, 1900, and 1903."

WHEREAS in pursuance of section 1 of the said Ordinances it was duly declared and notified on the 27th day of September, 1912, that if no claim to the land commonly called or known as Hitigahakumburawattehena, situate in the village of Nelawa, in the Mahagalboda Egoda korale of the Hiriyala hatpattu of the Kurunegala District, in the North-Western Province, containing in extent 1 acre and 9 perches, and shown as lot X 990C in preliminary plan 1,995 and in the annexed diagram, was made to John Murray Davies, Special Officer appointed under section 28 of the said Ordinances, within the period of three months from the date specified in the said notice, such land would be declared the property of the Crown, and dealt with on account of the Crown (*vide* Notice No. 4,543):

And whereas Siwratna Yapa Bandaranayaka Mudiyansele Kadalawatte Dingiri Banda made claim thereto, and I, John Murray Davies, Special Officer appointed under section 28 of the said Ordinances, made due inquiry into such claim, and whereas the said claimant and I, with the consent of His Excellency the Governor, came to an agreement in writing dated the 25th day of January, 1913, concerning the said land, under section 4, sub-section (1), of the said Ordinances, whereby it was agreed that the said claimant should be declared the purchaser of the said land upon payment to the Settlement Officer, of a sum of Rupees Sixteen only (Rs. 16), as the purchase amount of the said land, and whereas the said amount has been duly paid by the said claimant, he is hereby, in pursuance of the agreement aforementioned, declared to be the purchaser of the said land, as more fully described herein below.

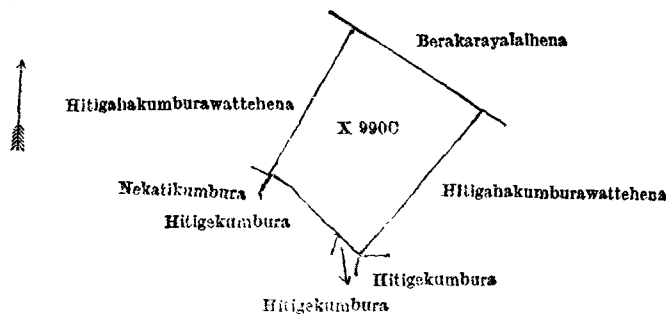
*Description of the Land referred to.*

The following lot situated in the village of Nelawa, in the Mahagalboda Egoda korale of the Hiriyala hatpattu of the Kurunegala District, in the North-Western Province, as described in the annexed diagram:—

Preliminary plan 1,995.

Lot.	Name of Land.	Extent, A. R. P.
X 990C	Hitigahakumburawattehena	1 0 9

and bounded as follows: on the north by Berakarayalahena sold to Berakarayalage Kiriya and others under the Waste Lands Ordinances; on the east by Hitigahakumburawattehena sold to Kiri Bandalage Dingiri Banda and another under the Waste Lands Ordinances, Hitigekumbura claimed by Mudiyansele Appuhamy; on the south by Hitigekumbura claimed by S. Y. M. Punchirala, Vidane, Hitigekumbura claimed by S. Y. M. Ukku Banda, Korale Arachchi, Nekatikumbura claimed by Siwratna Yapa Mudiyansele Kapuruhamy and others; on the west by Hitigahakumburawattehena sold to Siwratna Yapa Bandaranayaka Mudiyansele Kapuruhamy under the Waste Lands Ordinances.



Surveyor-General's Office,  
Colombo, September 14, 1916.

Scale of 4 Chains to an Inch.

G. K. THORNHILL,  
for Surveyor-General.

November 16, 1916.

J. M. DAVIES,  
Special Officer.

## Kurunegala S. O. No. 1,616.

## Order under Section 4, Sub-section (1), of "The Waste Lands Ordinances of 1897, 1899, 1900, and 1903."

In the matter of the land commonly called or known as Hitigahakumburawattehena, situate in the village of Nelawa, in the Mahagalboda Egoda korale of the Hiriyala hatpattu of the Kurunegala District, in the North-Western Province, and of "The Waste Lands Ordinances of 1897, 1899, 1900, and 1903."

WHEREAS in pursuance of section 1 of the said Ordinances it was duly declared and notified on the 27th day of September, 1912, that if no claim to the land commonly called or known as Hitigahakumburawattehena, situate in the village of Nelawa, in the Mahagalboda Egoda korale of the Hiriyala hatpattu of the Kurunegala District, in the North-Western Province, containing in extent 3 roods and 14 perches, and shown as lot X 990D in preliminary plan 1,995 and in the annexed diagram, was made to John Murray Davies, Special Officer appointed under section 28 of the said Ordinances, within the period of three months from the date specified in the said notice, such land would be declared the property of the Crown, and dealt with on account of the Crown (*vide* Notice No. 4,543):

And whereas Siwratna Yapa Bandaranayaka Mudiyansele Kadalawatta Dingiri Banda made claim thereto, and I, John Murray Davies, Special Officer appointed under section 28 of the said Ordinances, made due inquiry into such claim, and whereas the said claimant and I, with the consent of His Excellency the Governor, came to an agreement in writing dated the 25th day of January, 1913, concerning the said land, under section 4, sub-section (1), of the said Ordinances, whereby it was agreed that (a) Kiri Bandalage Dingiri Banda and (b) Siwratna Yapa Bandaranayaka Mudiyansele Dingiri Menika should be declared the purchasers of the said land upon payment, on or before the 25th day of April, 1913, to the Government Agent at Kurunegala, or to the Settlement Officer, of a sum of Rupees Sixteen only (Rs. 16), as the purchase amount of the said land, and whereas the said amount has been duly paid by the said (a) Kiri Bandalage Dingiri Banda and (b) Siwratna Yapa Bandaranayaka Mudiyansele Dingiri Menika, they are hereby, in pursuance of the agreement aforementioned, declared to be the purchasers of the said land, as more fully described herein below.

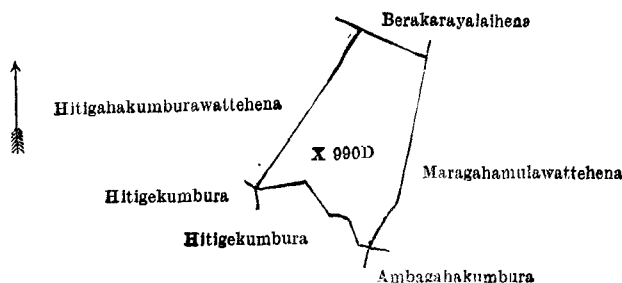
## Description of the Land referred to.

The following lot situated in the village of Nelawa, in the Mahagalboda Egoda korale of the Hiriyala hatpattu of the Kurunegala District, in the North-Western Province, as described in the annexed diagram:—

## Preliminary plan 1,995.

Lot.	Name of Land.	Extent, A. R. P.
X 990D	Hitigahakumburawattehena	0 3 14

and bounded as follows: on the north by Berakarayalahena sold to Berakarayalage Kiriya and others under the Waste Lands Ordinances; on the east by Maragahamulawattehena sold to Siwratna Yapa Bandaranayaka Mudiyansele Kiri Banda and another under the Waste Lands Ordinances; on the south by Ambazahakumbura claimed by S. Y. M. Appuhamy, Hitigekumbura claimed by Mudiyansele Appuhamy, Hitigekumbura claimed by S. Y. M. Panchirala Vidane; on the west by Hitigahakumburawattehena sold to Siwratna Yapa Bandaranayaka Mudiyansele Kadalawatte Dingiri Banda under the Waste Lands Ordinances.



Surveyor-General's Office,  
Colombo, September 14, 1916.

Scale of 4 Chains to an Inch.

G. K. THORNHILL,  
for Surveyor-General.

November 16, 1916.

J. M. DAVIES,  
Special Officer.

## Kurunegala S. O. No. 1,617.

## Order under Section 4, Sub-section (1), of "The Waste Lands Ordinances of 1897, 1899, 1900, and 1903."

In the matter of the lands commonly called or known as Nugagahamulagalagawahena, situate in the village of Nelawa, in the Mahagalboda Egoda korale of the Hiriyala hatpattu of the Kurunegala District, in the North-Western Province, and of "The Waste Lands Ordinances of 1897, 1899, 1900, and 1903."

WHEREAS in pursuance of section 1 of the said Ordinances it was duly declared and notified on the 27th day of September, 1912, that if no claim to the lands commonly called or known as Nugagahamulagalagawahena, situate in the village of Nelawa, in the Mahagalboda Egoda korale of the Hiriyala hatpattu of the Kurunegala District, in the North-Western Province, containing in extent 4 acres 3 roods and 8 perches, and shown as lots M 990J, M 990F2 in preliminary plan 1,995 and in the annexed diagram, was made to John Murray Davies, Special Officer appointed under section 28 of the said Ordinances, within the period of three months from the date specified in the said notice, such lands would be declared the property of the Crown, and dealt with on account of the Crown (*vide* Notice No. 4,543):

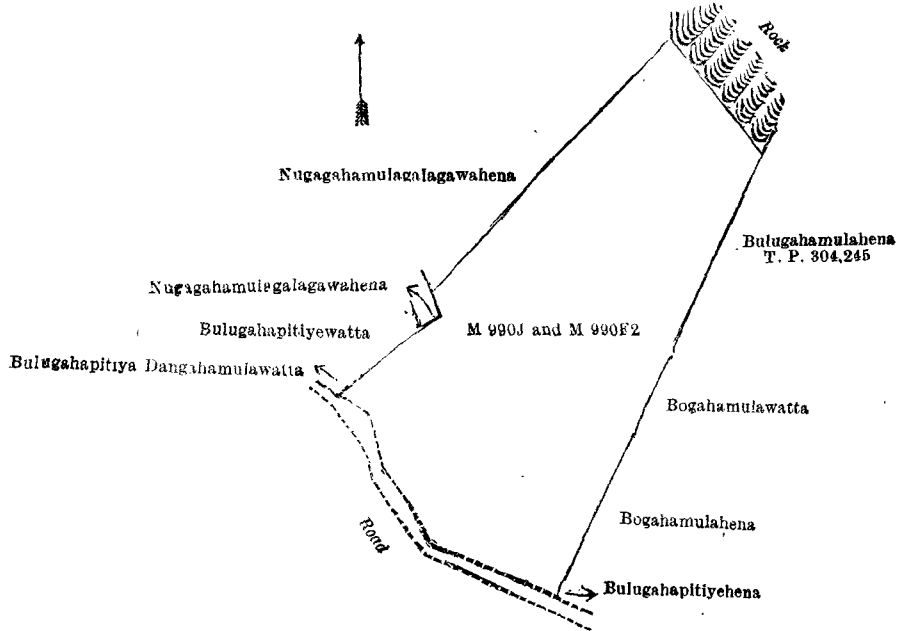
And whereas Siwratna Yapa Bandaranayaka Mudiyansele Ukkurala made claim thereto, and I, John Murray Davies, Special Officer appointed under section 28 of the said Ordinances, made due inquiry into such claim, and whereas the said claimant and I, with the consent of His Excellency the Governor, came to an agreement in writing dated the 25th day of January, 1913, concerning the said lands, under section 4, sub-section (1), of the said Ordinances, whereby it was agreed that the said claimant should be declared the purchaser of the said lands upon payment, on or before the 25th day of April, 1913, to the Government Agent at Kurunegala, or to the Settlement Officer, of a sum of Rupees Eighty only (Rs. 80), as the purchase amount of the said lands, and whereas the said amount has been duly paid by the said claimant, he is hereby, in pursuance of the agreement aforementioned, declared to be the purchaser of the said lands, as more fully described herein below.

*Description of the Lands referred to.*

The following lots situated in the village of Nelawa, in the Mahagalboda Egoda korale of the Hiriyala hatpattu of the Kurunegala District, in the North-Western Province, as described in the annexed diagram :—

		Preliminary plan 1,995.				Extent, A. R. P.		
Lot.	Name of Land.							
M 990J	.. Nugagahamulagawahena	..	..	..	..	4	2	8
M 990F2	.. Do.	..	..	..	..	0	1	0
						4 3 8		

and bounded as follows: on the north by Nugagahamulagalagawahena sold to Siwratna Yapa Bandaranayaka Mudiyansele Appuhamillage Ukku Banda under the Waste Lands Ordinances, rock; on the east by Bulugahamulahena (T. P. 304,245) sold by the Crown, Bogahamulawatta sold by the Crown, Bogahamulahena sold by the Crown, Bulugahapitiyehena sold by the Crown; on the south by a road; on the west by Bulugahapitiya, Dangahamulawatta (private), Bulugahapitiyewatta (private), Nugagahamulagalagawahena (private), Nugagahamulagalagawahena sold to Siwratna Yapa Bandaranayaka Mudiyansele Appuhamillage Ukku Banda under the Waste Lands Ordinances.



Surveyor-General's Office,  
Colombo, September 14, 1916.

Scale of 4 Chains to an Inch.

G. K. THORNHILL,  
for Surveyor-General.

November 16, 1916.

J. M. DAVIES,  
Special Officer.

**Kurunegala S. O. No. 1,618.**

**Order under Section 4, Sub-section (1), of "The Waste Lands Ordinances of 1897, 1899, 1900, and 1903."**

In the matter of the land commonly called or known as Danduwelptiyahena, situate in the village of Nelawa, in the Mahagalboda Egoda korale of the Hiriyala hatpattu of the Kurunegala District, in the North-Western Province, and of "The Waste Lands Ordinances of 1897, 1899, 1900, and 1903."

WHEREAS in pursuance of section 1 of the said Ordinances it was duly declared and notified on the 27th day of September, 1912, that if no claim to the land commonly called or known as Danduwelptiyahena, situate in the village of Nelawa, in the Mahagalboda Egoda korale of the Hiriyala hatpattu of the Kurunegala District, in the North-Western Province, containing in extent 6 acres 3 roods and 27 perches, and shown as lot L 993P in preliminary plan 1,995 and in the annexed diagram, was made to John Murray Davies, Special Officer appointed under section 28 of the said Ordinances, within the period of three months from the date specified in the said notice, such land would be declared the property of the Crown, and dealt with on account of the Crown (*vide* Notice No. 4,543):

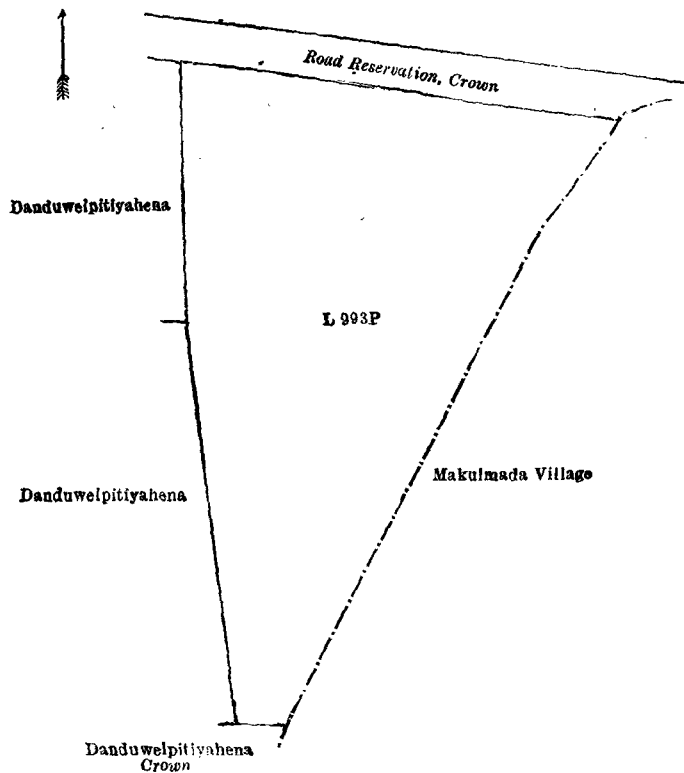
And whereas Nana Ana Ibrahim Saibu, Police Officer, made claim thereto, and I, John Murray Davies, Special Officer appointed under section 28 of the said Ordinances, made due inquiry into such claim, and whereas the said claimant and I, with the consent of His Excellency the Governor, came to an agreement inwriting dated the 24th day of January, 1913, concerning the said land, under section 4, sub-section (1), of the said Ordinances, whereby it was agreed that the said claimant should be declared the purchaser of the said land upon payment, on or before the 24th day of March, 1913, to the Government Agent at Kurunegala, or to the Settlement Officer, of a sum of Rupees One hundred and Forty only (Rs. 140), as the purchase amount of the said land, and whereas the said amount has been duly paid by the said claimant, he is hereby, in pursuance of the agreement aforementioned, declared to be the purchaser of the said land, as more fully described herein below.

*Description of the Land referred to.*

The following lot situated in the village of Nelawa, in the Mahagalboda Egoda korale of the Hiriyala hatpattu of the Kurunegala District, in the North-Western Province, as described in the annexed diagram :—

		Preliminary plan 1,995.				Extent, A. R. P.		
Lot.	Name of Land.							
L 993P	.. Danduwelptiyahena	..	..	..	..	6	3	27

and bounded as follows: on the north by a road reservation belonging to the Crown; on the east by the village limit of Makulmade; on the south by Danduwelptiyahena to be declared the property of the Crown under the Waste Lands Ordinances; on the west by Danduwelptiyahena sold to Samara Henayalage Punchi under the Waste Lands Ordinances. Danduwelptiyahena sold to Kiriyaenayalage Dik Rankira and another under the Waste Lands Ordinances.



Surveyor-General's Office,  
Colombo, September 14, 1916.

Scale of 4 Chains to an Inch.

G. K. THORNHILL,  
for Surveyor-General.

November 16, 1916.

J. M. DAVIES,  
Special Officer.

#### Kurunegala S. O. No. 1,619.

Order under Section 4, Sub-section (1), of "The Waste Lands Ordinances of 1897, 1899, 1900, and 1903."

In the matter of the lands commonly called or known as Danduwelpitiyahena and Hindawewaihalahena, situate in the village of Nelawa, in the Mahagalboda Egoda korale of the Hiriyala hatpattu of the Kurunegala District, in the North-Western Province, and of "The Waste Lands Ordinances of 1897, 1899, 1900, and 1903."

WHEREAS in pursuance of section 1 of the said Ordinances it was duly declared and notified on the 27th day of September, 1912, that if no claim to the lands commonly called or known as Danduwelpitiyahena and Hindawewaihalahena, situate in the village of Nelawa, in the Mahagalboda Egoda korale of the Hiriyala hatpattu of the Kurunegala District, in the North-Western Province, containing in extent 4 acres 1 rood and 37 perches, and shown as lot L 993 and L 993M in preliminary plan 1,995 and in the annexed diagram, was made to John Murray Davies, Special Officer appointed under section 28 of the said Ordinances, within the period of three months from the date specified in the said notice, such lands would be declared the property of the Crown, and dealt with on account of the Crown (*vide* Notice No. 4,543):

And whereas (1) Lokupotagamage Mendis Appuhamy and (2) Jayamana Mohottige Juwan Appuhamy made claim thereto, and I, John Murray Davies, Special Officer appointed under section 28 of the said Ordinances, made due inquiry into such claim, and whereas the said claimants and I, with the consent of His Excellency the Governor, came to an agreement in writing dated the 24th day of January, 1913, concerning the said lands, under section 4, sub-section (1), of the said Ordinances, whereby it was agreed that the said claimants should be declared the purchasers of the said lands upon payment, on or before the 24th day of March, 1913, to the Government Agent at Kurunegala, or to the Settlement Officer, of a sum of Rupees Ninety only (Rs. 90), as the purchase amount of the said lands, and whereas the said amount has been duly paid by the said claimants, they are hereby, in pursuance of the agreement aforementioned, declared to be the purchasers of the said lands, as more fully described herein below.

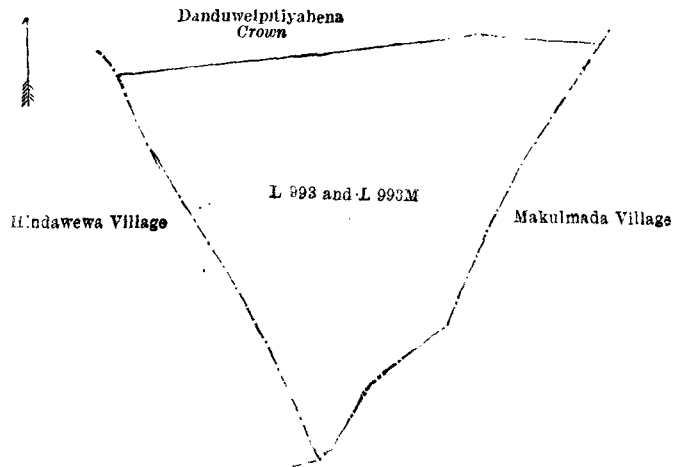
#### Description of the Lands referred to.

The following lots situated in the village of Nelawa, in the Mahagalboda Egoda korale of the Hiriyala hatpattu of the Kurunegala District, in the North-Western Province, as described in the annexed diagram:—

#### Preliminary plan 1,995.

Lot.	Name of Land.	Extent, A. R. P.
L 993	Danduwelpitiyahena	4 1 16
L 993M	Hindawewaihalahena	0 0 21
		4 1 37

and bounded as follows: on the north by Danduwelpitiyahena to be declared the property of the Crown under the Waste Lands Ordinances; on the east by the village limit of Makulmada; on the south by the village limit of Makulmada, the village limit of Hindawewa; on the west by the village limit of Hindawewa.



Surveyor-General's Office,  
Colombo, September 14, 1916.

Scale of 4 Chains to an Inch.

G. K. THORNHILL,  
for Surveyor-General.

November 16, 1916.

J. M. DAVIES,  
Special Officer.

**Kurunegala S. O. No. 1,620.**

**Order under Section 4, Sub-section (1), of "The Waste Lands Ordinances of 1897, 1899, 1900, and 1903."**

In the matter of the land commonly called or known as Hitigahakumburawattahena, situate in the village of Nelawa, in the Mahagalboda Egoda korale of the Hiriyala hatpattu of the Kurunegala District, in the North-Western Province, and of "The Waste Lands Ordinances of 1897, 1899, 1900, and 1903."

WHEREAS in pursuance of section 1 of the said Ordinances it was duly declared and notified on the 27th day of September, 1912, that if no claim to the land commonly called or known as Hitigahakumburawattahena, situate in the village of Nelawa, in the Mahagalboda Egoda korale of the Hiriyala hatpattu of the Kurunegala District, in the North-Western Province, containing in extent 1 acre and 3 perches, and shown as lot X 990B in preliminary plan 1,995 and in the annexed diagram, was made to John Murray Davies, Special Officer appointed under section 28 of the said Ordinances, within the period of three months from the date specified in the said notice, such land would be declared the property of the Crown, and dealt with on account of the Crown (*vide* Notice No. 4,543) :

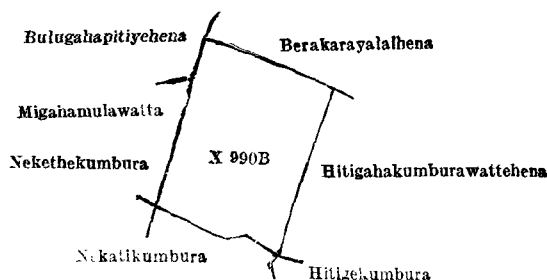
And whereas Siwratna Yapa Bandaranayaka Mudiyansele Kapuruhamy made claim thereto, and I, John Murray Davies, Special Officer appointed under section 28 of the said Ordinances, made due inquiry into such claim, and whereas the said claimant and I, with the consent of His Excellency the Governor, came to an agreement in writing dated the 25th day of January, 1913, concerning the said land, under section 4, sub-section (1), of the said Ordinances, whereby it was agreed that the said claimant should be declared the purchaser of the said land upon payment, on or before the 25th day of April, 1913, to the Government Agent at Kurunegala, or to the Settlement Officer, of a sum of Rupees Twenty only (Rs. 20), as the purchase amount of the said land, and whereas the said amount has been paid by the said claimant, he is hereby, in pursuance of the agreement aforementioned, declared to be the purchaser of the said land, as more fully described herein below.

*Description of the Land referred to.*

The following lot situated in the village of Nelawa, in the Mahagalboda Egoda korale of the Hiriyala hatpattu of the Kurunegala District, in the North-Western Province, as described in the annexed diagram :—

Lot.	Name of Land.	Extent, A. R. P.
X 990B	Hitigahakumburawattahena	1 0 3

and bounded as follows : on the north by Berakarayalahena sold to Berakarayalage Kiriya and others under the Waste Lands Ordinances ; on the east by Hitigahakumburawattahena sold to Siwratna Yapa Bandaranayaka Mudiyansele Kadalawatte Dingiri Banda under the Waste Lands Ordinances ; on the south by Hitigekumbura claimed by S. Y. M. Ukku Banda, Korale Arachchi, Nekatikumbura claimed by Siwratna Yapa Mudiyansele Kapuruhamy and others ; on the west by Nekethekumbura claimed by Kapuruhamy and others, Migahamulawatta claimed by Punchiralalage Ranhamy and others, Bulugahapitiyehena sold to Siwratna Yapa Bandaranayaka Mudiyansele Punchirallage Ranhamy under the Waste Lands Ordinances.



Surveyor-General's Office,  
Colombo, September 14, 1916.

Scale of 4 Chains to an Inch.

G. K. THORNHILL,  
for Surveyor-General.

November 16, 1916.

J. M. DAVIES,  
Special Officer.

## Kurunegala S. O. No. 1,621.

## Order under Section 4, Sub-section (1), of "The Waste Lands Ordinances of 1897, 1899, 1900, and 1903."

In the matter of the land commonly called or known as Maragahamulawattehena, situate in the village of Nelawa, in the Mahagalboda Egoda korale of the Hiriyala hatpattu of the Kurunegala District, in the North-Western Province, and of "The Waste Lands Ordinances of 1897, 1899, 1900, and 1903."

WHEREAS in pursuance of section 1 of the said Ordinances it was duly declared and notified on the 27th day of September, 1912, that if no claim to the land commonly called or known as Maragahamulawattehena, situate in the village of Nelawa, in the Mahagalboda Egoda korale of the Hiriyala hatpattu of the Kurunegala District, in the North-Western Province, containing in extent 1 acre and 11 perches, and shown as lot Y 990C in preliminary plan 1,995 and in the annexed diagram, was made to John Murray Davies, Special Officer appointed under section 28 of the said Ordinances, within the period of three months from the date specified in the said notice, such land would be declared the property of the Crown, and dealt with on account of the Crown (*vide* Notice No. 4,543):

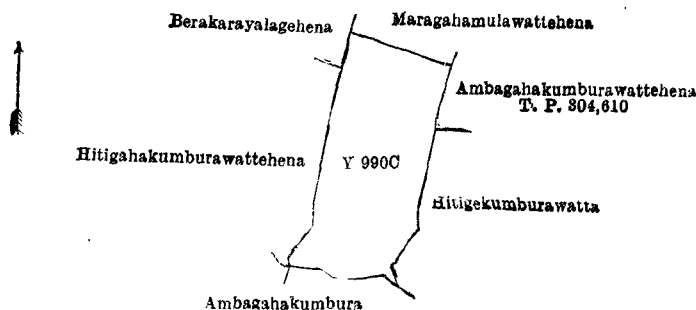
And whereas Siwratna Yapa Bandaranayaka Mudiyansele Kiri Banda made claim thereto, and I, John Murray Davies, Special Officer appointed under section 28 of the said Ordinances, made due inquiry into such claim, and whereas the said claimant and I, with the consent of His Excellency the Governor, came to an agreement in writing dated the 25th day of January, 1913, concerning the said land, under section 4, sub-section (1), of the said Ordinances, whereby it was agreed that the said claimant should be declared, along with Siwratna Yapa Bandaranayaka Mudiyansele Dingiri Amma, the purchasers of the said land upon payment, on or before the 25th day of April, 1913, to the Government Agent at Kurunegala, or to the Settlement Officer, of a sum of Rupees Eighteen only (Rs. 18), as the purchase amount of the said land, and whereas the said amount has been duly paid by the said claimant, he is hereby, in pursuance of the agreement aforementioned, declared along with the said Siwratna Yapa Bandaranayaka Mudiyansele Dingiri Amma, to be the purchasers of the said land, as more fully described herein below.

*Description of the Land referred to.*

The following lot situated in the village of Nelawa, in the Mahagalboda Egoda korale of the Hiriyala hatpattu of the Kurunegala District, in the North-Western Province, as described in the annexed diagram:—

Lot.	Name of Land.	Preliminary plan 1,995.	Extent, A R P.
Y 990C	Maragahamulawattehena	.. .. .	1 0 11

and bounded as follows: on the north by Maragahamulawattehena claimed by Siwratna Yapa Bandaranayaka Mudiyansele Loku Dingiri Banda under the Waste Lands Ordinances; on the east by Ambagahakumburawattehena (T. P. 304,610) sold by the Crown, Hitigekumburawatta claimed by S. Y. M. Ukku Banda and others; on the south by Ambagahakumbura claimed by S. Y. M. Appuhamy and others; on the west by Hitigahakumburawattehena sold to Kiribandale Dingiri Banda and another under the Waste Lands Ordinances.



Surveyor-General's Office,  
Colombo, September 14, 1916

Scale of 8 Chains to an Inch.

G. K. THORNHILL,  
for Surveyor-General.

November 16, 1916.

J. M. DAVIES,  
Special Officer.

## Kurunegala S. O. No. 1,622.

## Order under Section 4, Sub-section (1), of "The Waste Lands Ordinances of 1897, 1899, 1900, and 1903."

In the matter of the land commonly called or known as Kolongahamulahena, situate in the village of Nelawa, in the Mahagalboda Egoda korale of the Hiriyala hatpattu of the Kurunegala District, in the North-Western Province, and of "The Waste Lands Ordinances of 1897, 1899, 1900, and 1903."

WHEREAS in pursuance of section 1 of the said Ordinances it was duly declared and notified on the 27th day of September, 1912, that if no claim to the land commonly called or known as Kolongahamulahena, situate in the village of Nelawa, in Mahagalboda Egoda korale of the Hiriyala hatpattu of the Kurunegala District, in the North-Western Province, containing in extent 4 acres 3 roods and 35 perches, and shown as lot M 990G in preliminary plan 1,995 and in the annexed diagram, was made to John Murray Davies, Special Officer appointed under section 28 of the said Ordinances, within the period of three months from the date specified in the said notice, such land would be declared the property of the Crown, and dealt with on account of the Crown (*vide* Notice No. 4,543):

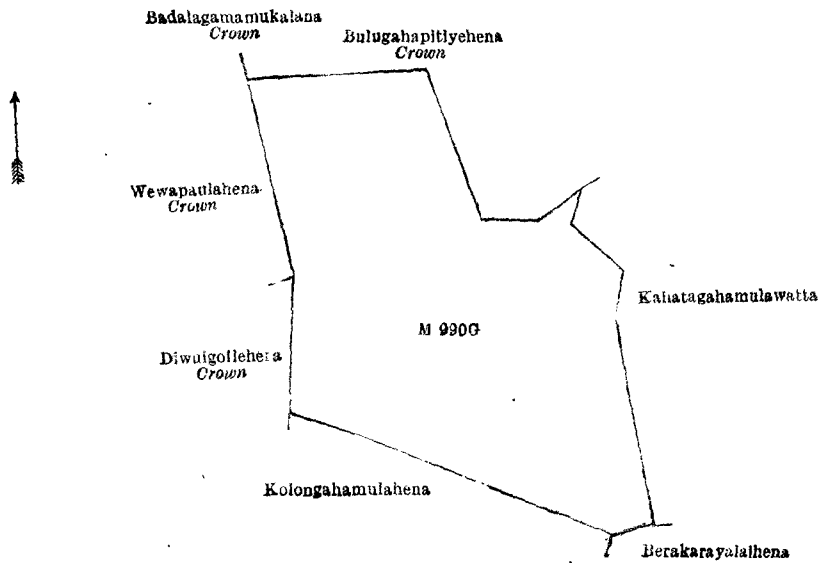
And whereas Siwratna Yapa Bandaranayaka Mudiyansele Appuhamillage Appuhamy made claim thereto, and I, John Murray Davies, Special Officer appointed under section 28 of the said Ordinances, made due inquiry into such claim, and whereas the said claimant and I, with the consent of His Excellency the Governor, came to an agreement in writing dated the 25th day of January, 1913, concerning the said land, under section 4, sub-section (1), of the said Ordinances, whereby it was agreed that the said claimant should be declared the purchaser of the said land upon payment, on or before the 25th day of April, 1913, of a sum of Rupees Eighty only (Rs. 80), as the purchase amount of the said land, and whereas the said amount has been paid by the said claimant, he is hereby, in pursuance of the agreement aforementioned, declared to be the purchaser of the said land, as more fully described herein below.

*Description of the Land referred to.*

The following lot situated in the village of Nelawa, in the Mahagalboda Egoda korale of the Hiriya hatpattu of the Kurunegala District, in the North-Western Province, as described in the annexed diagram:—

Lot.	Name of Land.	Preliminary plan 1,995.	Extent. A. R. P.
M 990G	Kolongahamulahena	.. .. .	4 3 35

and bounded as follows: on the north by Badalagamamukalana declared Crown under the Waste Lands Ordinances, Bulugahapitiyehena declared Crown under the Waste Lands Ordinances; on the east by Kahatagahamulawatta claimed by Punchirallage Kankany and others; on the south by Berakarayalahena sold to Berakarayalage Kiriya and others under the Waste Lands Ordinances, Kolongahamulahena sold to Siwratna Yapa Bandaranayaka Mudiyansele Punchirallage Ranhamy under the Waste Lands Ordinances; on the west by Divugollehena to be declared the property of the Crown under the Waste Lands Ordinances, Wewapaulahena to be declared the property of the Crown under the Waste Lands Ordinances.



Surveyor-General's Office,  
Colombo, September 14, 1916.

Scale of 4 Chains to an Inch.

G. K. THORNHILL,  
for Surveyor-General.

J. M. DAVIES,  
Special Officer.

November 16, 1916.

**Kurunegala S. O. No. 1,623.****Order under Section 4, Sub-section (1), of "The Waste Lands Ordinances of 1897, 1899, 1900, and 1903."**

In the matter of the land commonly called or known as Danduwelpitiyahena, situate in the village of Nelawa, in the Mahagalboda Egoda korale of the Hiriya hatpattu of the Kurunegala District, in the North-Western Province, and of "The Waste Lands Ordinances of 1897, 1899, 1900, and 1903."

WHEREAS in pursuance of section 1 of the said Ordinances it was duly declared and notified on the 27th day of September, 1912, that if no claim to the land commonly called or known as Danduwelpitiyahena, situate in the village of Nelawa, in the Mahagalboda Egoda korale of the Hiriya hatpattu of the Kurunegala District, in the North-Western Province, containing in extent 5 acres 3 roods and 5 perches, and shown as lot L 993Q in preliminary plan 1,995 and in the annexed diagram, was made to John Murray Davies, Special Officer appointed under section 28 of the said Ordinances, within the period of three months from the date specified in the said notice, such land would be declared the property of the Crown, and dealt with on account of the Crown (*vide* Notice No. 4,543):

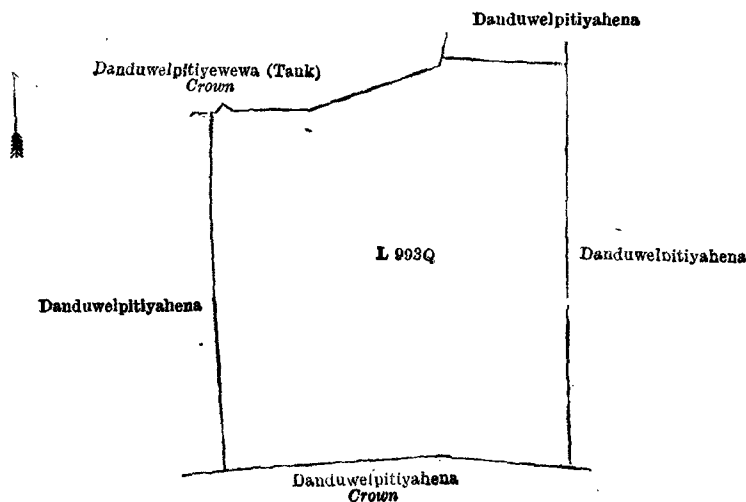
And whereas Samarahenayalage Punchi made claim thereto, and I, John Murray Davies, Special Officer appointed under section 28 of the said Ordinances, made due inquiry into such claim, and whereas the said claimant and I, with the consent of His Excellency the Governor, came to an agreement in writing dated the 24th day of January, 1913, concerning the said land, under section 4, sub-section (1), of the said Ordinances, whereby it was agreed that the said claimant should be declared the purchaser of the said land upon payment, on or before the 24th day of April, 1913, to the Government Agent at Kurunegala, or to the Settlement Officer, of a sum of Rupees Eighty only (Rs. 80), as the purchase amount of the said land, and whereas the said amount has been duly paid by the said claimant, he is hereby, in pursuance of the agreement aforementioned, declared to be the purchaser of the said land, as more fully described herein below.

*Description of the Land referred to.*

The following lot situated in the village of Nelawa, in the Mahagalboda Egoda korale of the Hiriya hatpattu of the Kurunegala District, in the North-Western Province, as described in the annexed diagram:—

Lot.	Name of Land.	Preliminary plan 1,995.	Extent. A. R. P.
L 993Q	Danduwelpitiyahena	.. .. .	5 3 5

and bounded as follows: on the north by Danduwelpitiyewewa (tank) declared Crown under the Waste Lands Ordinances, Danduwelpitiyahena sold to Kiriya Henayalage Dik Rankira and another under the Waste Lands Ordinances; on the east by Danduwelpitiyahena sold to Nana Ana Ibrahim Saibu under the Waste Lands Ordinances; on the south by Danduwelpitiyahena to be declared the property of the Crown under the Waste Lands Ordinances; on the west by Danduwelpitiyahena sold to Jayasundera Mudiyansele Joseph Jayasundera under the Waste Lands Ordinances.



Surveyor-General's Office,  
Colombo, September 14, 1916.

Scale of 4 Chains to an Inch.

G. K. THORNEILL,  
for Surveyor-General

November 16, 1916.

J. M. DAVIES,  
Special Officer.

#### Kurunegala S. O. No. 1,624.

#### Order under Section 4, Sub-section (1), of "The Waste Lands Ordinances of 1897, 1899, 1900, and 1903."

In the matter of the lands commonly called or known as Mawehena, situate in the village of Nelawa, in the Mahagalboda Egoda korale, in the Hiriyala hatpattu of the Kurunegala District, in the North-Western Province, and of "The Waste Lands Ordinances of 1897, 1899, 1900, and 1903."

WHEREAS in pursuance of section 1 of the said Ordinances it was duly declared and notified on the 27th day of September, 1912, that if no claim to the lands commonly called or known as Mawehena, situate in the village of Nelawa, in the Mahagalboda Egoda korale, in the Hiriyala hatpattu of the Kurunegala District, in the North-Western Province, containing in extent 4 acres 3 roods and 37 perches, and shown as lots H 993M and H 993J1 in preliminary plan 1,995 and in the annexed diagram, was made to John Murray Davies, Special Officer appointed under section 28 of the said Ordinances, within the period of three months from the date specified in the said notice, such lands would be declared the property of the Crown, and dealt with on account of the Crown (*vide* Notice No. 4,543):

And whereas (1) Dassanayaka Mudiyanseelage Appuhamy, (2) ditto Ukku Banda, and (3) ditto Herathamy made claim thereto, and I, John Murray Davies, Special Officer appointed under section 28 of the said Ordinances, made due inquiry into such claim, and whereas the said claimants and I, with the consent of His Excellency the Governor, came to an agreement in writing dated the 25th day of January, 1913, concerning the said lands, under section 4, sub-section (1), of the said Ordinances, whereby it was agreed that the said claimants should be declared the purchasers of the said lands upon payment, on or before the 25th day of April, 1913, to the Government Agent at Kurunegala, or to the Settlement Officer, of a sum of Rupees Eighty only (Rs. 80), as the purchase amount of the said lands, and whereas the said amount has been duly paid by the said claimants, they are hereby, in pursuance of the agreement aforementioned, declared to be the purchasers of the said lands, as more fully described herein below.

#### Description of the Lands referred to.

The following lots situated in the village of Nelawa, in the Mahagalboda Egoda korale of the Hiriyala hatpattu of the Kurunegala District, in the North-Western Province, as described in the annexed diagram:—

#### Preliminary plan 1,995.

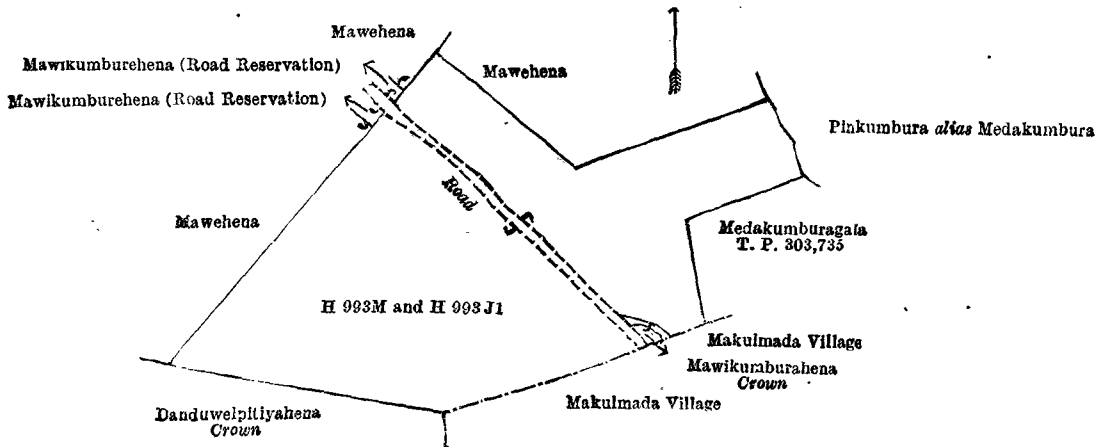
Lot.	Name of Land.	Extent, A. R. P.
H 993M ..	Mawehena ..	4 1 32
H 993J1 ..	Do. ..	0 2 5

(Exclusive of the road passing through the land.)

4 3 37

and bounded as follows: on the north by Mawehena sold to Kiriya Henayalage Dik Rankira and another under the Waste Lands Ordinances; on the east by Pinkumbura *alias* Medakumbura claimed by the Ganə Vihare, Medakumburagala (T. P. 303,735) sold by the Crown; on the south by the village limit of Makulmadə, Mawikumburahena to be declared the property of the Crown under the Waste Lands Ordinances, a road, the village limit of Makulmadə, Danduelpitiyahena to be declared the property of the Crown under the Waste Lands Ordinances; on the west by Mawehena sold to Unga Henayalage Rana Henaya and another under the Waste Lands Ordinances, Mawikumburehena (road reservation) sold to Unga Henayalage Rana Henaya and another under the Waste Lands Ordinances, a road, Mawikumburehena (road reservation), sold to Unga Henayalage Rana Henaya and another under the Waste Lands Ordinances, Mawehena sold to Unga Henayalage Rana Henaya and another under the Waste Lands Ordinances.





Surveyor-General's Office,  
Colombo, September 14, 1916.

Scale of 4 Chains to an Inch.

November 16, 1916.

J. M. DAVIES,  
Special Officer.

G. K. THORNHILL,  
for Surveyor-General.

**Kurunegala S. O. No. 1,625.**

**Order under Section 4, Sub-section (1), of "The Waste Lands Ordinances of 1897, 1899, 1900, and 1903."**

In the matter of the lands commonly called or known as Berakarayalaiwattehena, Maragahamulawattehena, and Maragahamulawattehena, situate in the village of Nelawa, in the Mahagalboda Egoda korale of the Hiriyala hatpattu of the Kurunegala District, in the North-Western Province, and of "The Waste Lands Ordinances of 1897, 1899, 1900, and 1903."

WHEREAS in pursuance of section 1 of the said Ordinances it was duly declared and notified on the 27th day of September, 1912, that if no claim to the lands commonly called or known as Berakarayalaiwattehena, Maragahamulawattehena, and Maragahamulawattehena (road reservation), situate in the village of Nelawa, in the Mahagalboda Egoda korale of the Hiriyala hatpattu of the Kurunegala District, in the North-Western Province, containing in extent 1 acre and 24 perches, and shown as lots X 990E, Y 990, Y 990A in preliminary plan 1,995 and in the annexed diagrams, was made to John Murray Davies, Special Officer appointed under section 28 of the said Ordinances, within the period of three months from the date specified in the said notice, such lands would be declared the property of the Crown, and dealt with on account of the Crown (*vide* Notice No. 4,543) :

And whereas Siuratna Yapa Bandaranayaka Mudiyansele Loku Dingiri Banda made claim thereto, and I, John Murray Davies, Special Officer appointed under section 28 of the said Ordinances, made due inquiry into such claim, and whereas the said claimant and I, with the consent of His Excellency the Governor, came to an agreement in writing dated the 25th day of January, 1913, concerning the said lands, under section 4, sub-section (1), of the said Ordinances, whereby it was agreed that the said claimant should be declared the purchaser of the said lands upon payment, on or before the 25th day of April, 1913, to the Government Agent at Kurunegala, or to the Settlement Officer, of a sum of Rupees Eighteen only (Rs. 18), as the purchase amount of the said lands, and whereas the said amount has been duly paid by the said claimant, he is hereby, in pursuance of the agreement aforementioned, declared to be the purchaser of the said lands, as more fully described herein below.

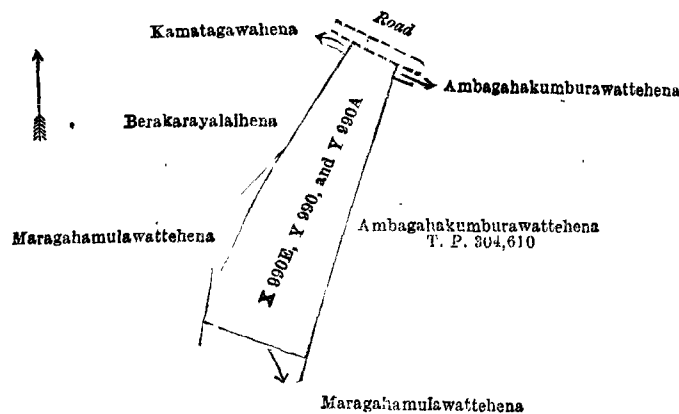
*Description of the Lands referred to.*

The following lots situated in the village of Nelawa, in the Mahagalboda Egoda korale of the Hiriyala hatpattu of the Kurunegala District, in the North-Western Province, as described in the annexed diagram :—

Lot.	Name of Land.	Preliminary plan 1,995.	Extent, A. R. P.
X 990E ..	Berakarayalaiwattehena	.. ..	0 0 4
Y 990 ..	Maragahamulawattehena	.. ..	1 0 14
Y 990A ..	Do. ..	.. ..	0 0 6

1 0 24

and bounded as follows : on the north by a road ; on the east by Ambagahakumburawattehena sold by the Crown, Ambagahakumburawattachena (T. P. 304,610) sold by the Crown ; on the south by Maragahawulawattehena claimed by Siuratna Yapa Bandaranayaka Mudiyansele Kiri Banda and another under the Waste Lands Ordinances ; on the west by Maragahamulawattehena sold to Berakarayalage Kiriya and others under the Waste Lands Ordinances, Berakarayalaihena sold to Berakarayalage Kiriya and others under the Waste Lands Ordinances, Kamatagawahena (road reservation) sold to Berakarayalage Kiriya and others under the Waste Lands Ordinances.



Surveyor-General's Office,  
Colombo, September 14, 1916.

Scale of 4 Chains to an Inch.

November 16, 1916.

J. M. DAVIES,  
Special Officer.

G. K. THORNHILL,  
for Surveyor-General.

## Kurunegala S. O. No. 1,626.

## Order under Section 4, Sub-section (1), of "The Waste Lands Ordinances of 1897, 1899, 1900, and 1903."

In the matter of the lands commonly called or known as Karuwalagaswewapara and Karuwalagaswewahena, situate in the village of Nelawa, in the Mahagalboda Egoda korale of the Hiriyala hatpattu of the Kurunegala District, in the North-Western Province, and of "The Waste Lands Ordinances of 1897, 1899, 1900, and 1903."

WHEREAS in pursuance of section 1 of the said Ordinances it was duly declared and notified on the 27th day of September, 1912, that if no claim to the lands commonly called or known as Karuwalagaswewapara (road reservation) and Karuwalagaswewahena, situate in the village of Nelawa, in the Mahagalboda Egoda korale of the Hiriyala hatpattu of the Kurunegala District, in the North-Western Province, containing in extent 4 acres 3 roods and 27 perches, and shown as lots E 993J and E 993M in preliminary plan 1,995 and in the annexed diagrams, was made to John Murray Davies, Special Officer appointed under section 28 of the said Ordinances, within the period of three months from the date specified in the said notice, such lands would be declared the property of the Crown, and dealt with on account of the Crown (*vide* Notice No. 4,543):

And whereas Wijesinghe Arachchige Leonoris de Alwis made claim thereto, and I, John Murray Davies, Special Officer appointed under section 28 of the said Ordinances, made due inquiry into such claim, and whereas the said claimant and I, with the consent of His Excellency the Governor, came to an agreement in writing dated the 25th day of January, 1913, concerning the said lands, under section 4, sub-section (1), of the said Ordinances, whereby it was agreed that the said claimant should be declared the purchaser of the said lands upon payment, on or before the 25th day of March, 1913, to the Government Agent at Kurunegala, or to the Settlement Officer, of a sum of Rupees One hundred only (Rs. 100), as the purchase amount of the said lands, and whereas the said amount has been duly paid by the said claimant, he is hereby, in pursuance of the agreement aforementioned, declared to be the purchaser of the said lands, as more fully described herein below.

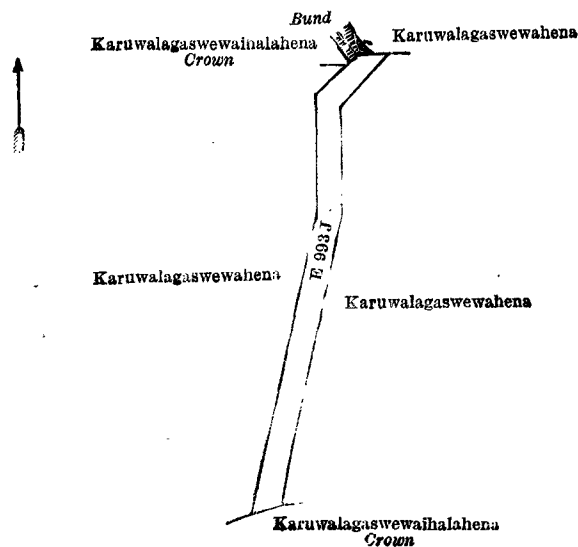
*Description of the Lands referred to.*

The following lots situated in the village of Nelawa, in the Mahagalboda Egoda korale of the Hiriyala hatpattu of the Kurunegala District, in the North-Western Province, as described in the annexed diagrams:

## I.—Preliminary plan 1,995.

Lot.	Name of Land.	Extent, A. R. P.
E 993J	Karuwalagaswewapara	0 2 1

and bounded as follows: on the north by a bund, Karuwalagaswewehena sold to Wijesinghe Arachchige Leonoris de Alwis under the Waste Lands Ordinances; on the east by Karuwalagaswewehena sold to Wewapaulawatte Kiriya Henayalage Rankira and others under the Waste Lands Ordinances; on the south by Karuwalagaswewahalahena to be declared the property of the Crown under the Waste Lands Ordinances; on the west by Karuwalagaswewahena sold to Demuni Brampiel de Soysa and another under the Waste Lands Ordinances, Karuwalagaswewahalahena to be declared the property of the Crown under the Waste Lands Ordinances.



Surveyor-General's Office,  
Colombo, September 14, 1916.

Scale of 4 Chains to an Inch.

G. K. T. FURNHILL,  
for Surveyor-General.

## II.—Preliminary plan 1,995.

Lot.	Name of Land.	Extent, A. R. P.
E 993M	Karuwalagaswewehena	4 1 26

and bounded as follows: on the north by the Hiripitiya-ela; on the east by Talakolahenapurana (private), Karuwalagaswewawirandagahakumbura claimed by S. Y. M. Kapuruhamy, Karuwalagaswewawirandagahakumbura claimed by Korallage Ranhamy and others; on the south by Karuwalagaswewahena sold to Wewapaulawatta Kiriya Henayalage Rankira and others under the Waste Lands Ordinances, Karuwalagaswewapara (road reservation) to be declared the property of the Crown under the Waste Lands Ordinances, Kalagahawewa (tank) declared Crown under the Waste Lands Ordinances; on the west by Kalagahawatta claimed by Punchuralalage Kapuruhamy and others, Kalagahawattogala claimed by Menikralalage Kapuruhamy and others, Karuwalagaswewekumbura (T. P. 303,722) sold by the Crown, Talakolahena (private).



Surveyor-General's Office,  
Colombo, September 14, 1916.

Scale of 4 Chains to an Inch.

G. K. THORNHILL,  
for Surveyor-General.

November 16 1916.

J. M. DAVIES,  
Special Officer.

#### Kurunegala S. O. No. 1,627.

##### Order under Section 4, Sub-section (1), of "The Waste Lands Ordinances of 1897, 1899, 1900, and 1903."

In the matter of the lands commonly called or known as Karuwalagaswewaihalahena, Karuwalagahaihalakumbura, and Karuwalagaswewehena, situate in the village of Nelawa, in the Mahagalboda Egoda korale of the Hiriyala hatpattu of the Kurunegala District, in the North-Western Province, and of "The Waste Lands Ordinances of 1897, 1899, 1900, and 1903."

WHEREAS in pursuance of section 1 of the said Ordinances it was duly declared and notified on the 27th day of September, 1912, that if no claim to the lands commonly called or known as Karuwalagaswewaihalahena, Karuwalagahaihalakumbura, and Karuwalagaswewehena, situate in the village of Nelawa, in the Mahagalboda Egoda korale of the Hiriyala hatpattu of the Kurunegala District, in the North-Western Province, containing in extent 8 acres 1 rood and 22 perches, and shown as lots E 993 $\frac{1}{2}$ P, E 993 $\frac{1}{2}$ L, and E 993L in preliminary plan 1,995 and in the annexed diagrams, was made to John Murray Davies, Special Officer appointed under section 28 of the said Ordinances, within the period of three months from the date specified in the said notice, such lands would be declared the property of the Crown, and dealt with on account of the Crown (*vide* Notice No. 4,543):

And whereas (1) Wewapaulawatta Kiriya Henayalage Rankira, (2) Kawwahlenayalage Samara, (3) Ranahenayalage Jamba, (4) Ranahenayalage Samarahenaya, made claim thereto, and I, John Murray Davies, Special Officer appointed under section 28 of the said Ordinances, made due inquiry into such claim, and whereas the said claimants and I, with the consent of His Excellency the Governor, came to an agreement in writing dated the 25th day of January, 1913, concerning the said lands, under section 4, sub-section (1), of the said Ordinances, whereby it was agreed that the said claimants should be declared, along with Lensuwahenayalage Rana Henaya, the purchasers of the said lands, upon payment, on or before the 25th day of April, 1913, to the Government Agent at Kurunegala, or to the Settlement Officer, of a sum of Rupees One hundred and Twenty only (Rs. 120), as the purchase amount of the said lands, and whereas the said amount has been duly paid by the said claimants, they are hereby, in pursuance of the agreement aforementioned, declared, along with the said Lensuwa Henayalage Rana Henaya, to be the purchasers of the said lands, as more fully described herein below.

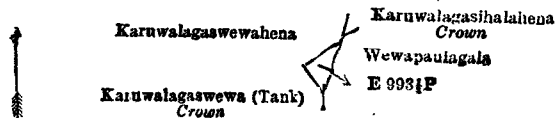
##### Description of the Lands referred to.

The following lots situated in the village of Nelawa, in the Mahagalboda Egoda korale of the Hiriyala hatpattu of the Kurunegala District, in the North-Western Province, as described in the annexed diagrams:—

##### I.—Preliminary plan 1,995.

Lot.	Name of Land.	Extent, A. R. P.
E 993 $\frac{1}{2}$ P	Karuwalagaswewaihalahena	0 0 14

and bounded as follows: on the north by Karuwalagaswewahena sold to Wewapaulawatte Kiriya Henayalage Rankira and others under the Waste Lands Ordinances, Karuwalagahaihalahena to be declared the property of the Crown under the Waste Lands Ordinances; on the east by Wewapaulagala claimed by Kiriya Henayalage Rankira; on the south by Karuwalagaswewa (tank) to be declared the property of the Crown under the Waste Lands Ordinances; on the west by Karuwalagaswewahena sold to Wewapaulawatte Kiriya Henayalage Rankira and others under the Waste Lands Ordinances.



Surveyor-General's Office,  
Colombo, September 14, 1916.

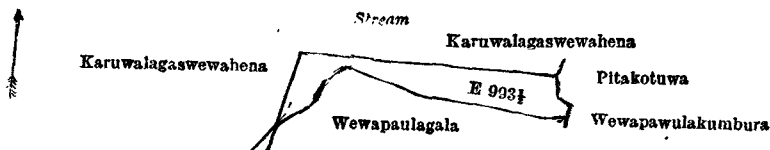
Scale of 4 Chains to an Inch.

G. K. THORNHILL,  
for Surveyor-General.

II.—Preliminary plan 1,995.

Lot.	Name of Land.	Extent, A. R. P.
E 993 1/2	.. Karuwalagahaihalakumbura ..	.. 0 1 25

and bounded as follows : on the north by Karuwalagasewahena sold to Wewapaulawatte Kiriya Henayalage Rankira and others under the Waste Lands Ordinances, a stream, Karuwalagasewahena sold to Wewapaulawatte Kiriya Henayalage Rankira and others under the Waste Lands Ordinances ; on the east by Pitakotuwa claimed by S. Y. M. Kapuruhamy and others, Wewapaulakumbura claimed by Kiriya Henayalage Rankira ; on the south by Wewapaulagala claimed by Kiriya Henayalage Rankira ; on the west by Karuwalagasewahena sold to Wewapaulawatte Kiriya Henayalage Rankira and others under the Waste Lands Ordinances.



Surveyor-General's Office,  
Colombo, September 14, 1916.

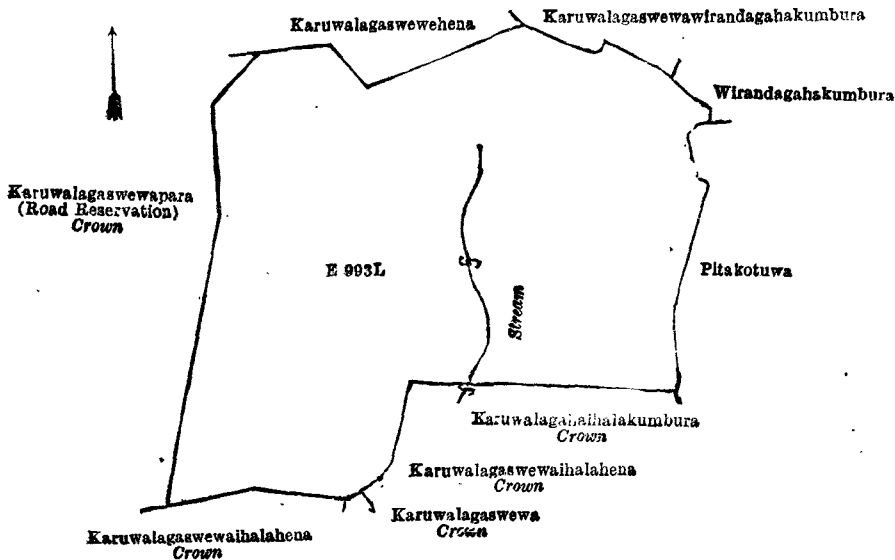
Scale of 4 Chains to an Inch.

G. K. THORNHILL,  
for Surveyor-General.

III.—Preliminary plan 1,995.

Lot.	Name of Land.	Extent, A. R. P.
E 993L	.. Karuwalagasewehena ..	.. 7 3 23

and bounded as follows : on the north by Karuwalagasewehena sold to Wijesinghe Arachchige Leoniris de Alwis under the Waste Lands Ordinances, Karuwalagasewewirandagahakumbura claimed by Mudiyansele Ranhamy and others, Wirandagahakumbura claimed by Kuda Henayalage Rankira and others ; on the east by Pitakotuwa claimed by S. Y. M. Kapuruhamy and others ; on the south by Kurawalagahaihalakumbura to be declared the property of the Crown under the Waste Lands Ordinances, a stream, Karuwalagahaihalakumbura to be declared the property of the Crown under the Waste Lands Ordinances, Karuwalagasewehalalaha to be declared the property of the Crown under the Waste Lands Ordinances, Karuwalagasewehalalaha to be declared the property of the Crown under the Waste Lands Ordinances ; on the west by Karuwalagasewewapara (road reservation) to be declared the property of the Crown under the Waste Lands Ordinances.



Surveyor-General's Office,  
Colombo, September 14, 1916.

Scale of 4 Chains to an Inch.

G. K. THORNHILL,  
for Surveyor-General.

November 16, 1916.

J. M. DAVIES,  
Special Officer.

**Kurunegala S. O. No. 1,628.**

**Order under Section 4, Sub-section (1), of "The Waste Lands Ordinances of 1897, 1899, 1900, and 1903."**

In the matter of the lands commonly called or known as Bulugahapitiyahena, Kolongahamulahena, &c., situate in the village of Nelawa, in Mahagalboda Egoda korale of the Hiriyala hatpattu of the Kurunegala District, in the North-Western Province, and of "The Waste Lands Ordinances of 1897, 1899, 1900, and 1903."

WHEREAS in pursuance of section 1 of the said Ordinances it was duly declared and notified on the 27th day of September, 1912, that if no claim to the lands commonly called or known as Bulugahapitiyahena, Kolongahamulahena, &c., situate in the village of Nelawa, in the Mahagalboda Egoda korale of the Hiriyala hatpattu of the Kurunegala District, in the North-Western Province, containing in extent 5 acres and 35 perches, and shown as lots M 990F1, M 990H, M 990G1,

W 990A, W 990B, and M 990E in preliminary plan 1,995 and in the annexed diagrams, was made to John Murray Davies, Special Officer appointed under section 28 of the said Ordinances, within the period of three months from the date specified in the said notice, such lands would be declared the property of the Crown, and dealt with on account of the Crown (*vide* Notice No. 4,543):

And whereas Siwratna Yapa Bandaranayaka Mudiyanseleage Punchirallage Ranhamy made claim thereto, and I, John Murray Davies, Special Officer appointed under section 28 of the said Ordinances, made due inquiry into such claim, and whereas the said claimant and I, with the consent of His Excellency the Governor, came to an agreement in writing dated the 25th day of January, 1913, concerning the said lands, under section 4, sub-section (1), of the said Ordinances, whereby it was agreed that the said claimant should be declared the purchaser of the said lands upon payment, on or before the 25th day of April, 1913, to the Government Agent at Kurunegala, or to the Settlement Officer, of a sum of Rupees Eighty only (Rs. 80), as the purchase amount of the said lands, and whereas the said amount has been duly paid by the said claimant, he is hereby, in pursuance of the agreement aforementioned, declared to be the purchaser of the said lands, as more fully described herein below.

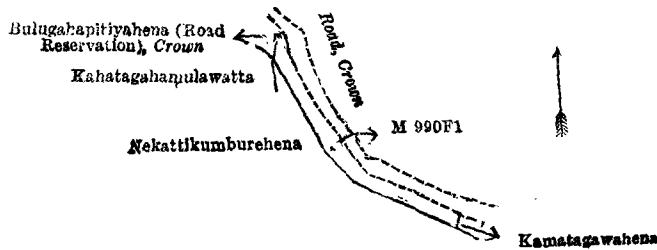
*Description of the Lands referred to.*

The following lots situated in the village of Nelawa, in the Mahagalboda Egoda korale of the Hiriyala hatpattu of the Kurunegala District, in the North-Western Province, as described in the annexed diagrams:—

I.—Preliminary plan 1,995.

Lot.	Name of Land.	Extent, A. R. P.
M 990F1	Bulugahapitiyahena	0 0 29

and bounded as follows: on the north by a road to be declared the property of the Crown under the Waste Lands Ordinances; on the east by Kamatagawahena sold to Berakarayalage Kiriya and others under the Waste Lands Ordinances; on the south by Nekattikumburehena sold to Siwratna Yapa Bandaranayaka Mudiyanseleage Punchirallage Ranhamy under the Waste Lands Ordinances; on the west by Nekattikumburehena sold to Siwratna Yapa Bandaranayaka Mudiyanseleage Punchirallage Ranhamy under the Waste Lands Ordinances, Kahatagahamulawatta claimed by Punchirallage Ranhamy and others, Bulugahapitiyahena (road reservation) to be declared the property of the Crown under the Waste Lands Ordinances.



Surveyor-General's Office,  
Colombo, September 14, 1916.

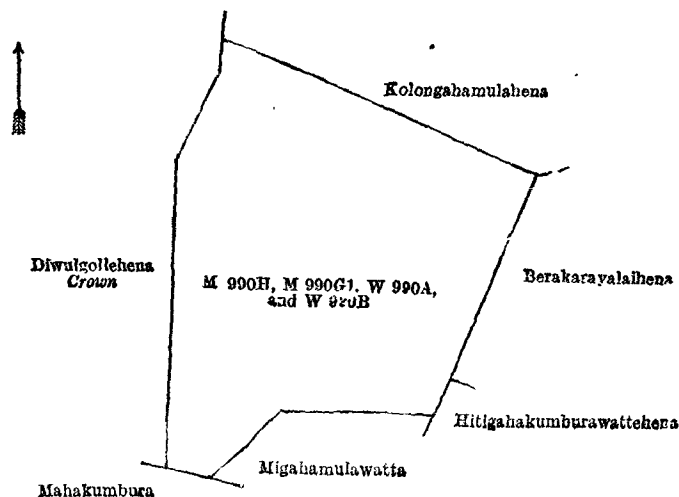
Scale of 4 Chains to an Inch.

G. K. THORNHILL,  
for Surveyor-General.

II.—Preliminary plan 1,995.

Lot.	Name of Land.	Extent, A. R. P.
M 990H	Bulugahapitiyehena.	1 0 13
M 990G1	Kolongahamulahena	3 0 9
W 990A	Bulugahapitiyehenagala	0 0 38
W 990B	Bulugahapitiyehena	0 0 31
		4 2 11

and bounded as follows: on the north by Kolongahamulahena sold to Siwratna Yapa Bandaranayaka Mudiyanseleage Appuhamillage Appuhamy under the Waste Lands Ordinances; on the east by Berakarayalaihena sold to Berakarayalage Kiriya and others under the Waste Lands Ordinances, Hitigahakumburawattehena sold to Siwratna Yapa Bandaranayaka Mudiyanseleage Kapuruhamy under the Waste Lands Ordinances; on the south by Migahamulawatta claimed by Punchirallage Ranhamy and others, Mahakumbura claimed by Punchirallage Ranhamy and others; on the west by Diwalgollehena to be declared the property of the Crown under the Waste Lands Ordinances.



Surveyor-General's Office,  
Colombo, September 14, 1916.

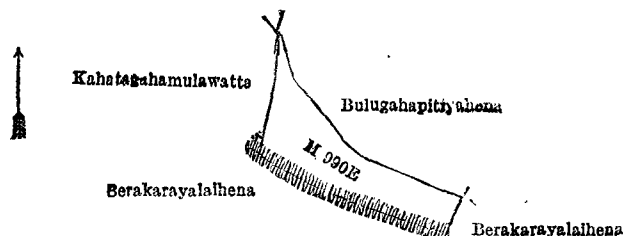
Scale of 4 Chains to an Inch.

G. K. THORNHILL,  
for Surveyor-General.

## III.—Preliminary plan 1,995.

Lot.	Name of Land.	Extent, A. R. P.
M 990E	Nekattikumburehena	0 1 35

and bounded as follows: on the north by Bulugahapitiyahena sold to Siwratna Yapa Bandaranayaka Mudiyansele Punchirallage Ranhamy under the Waste Lands Ordinances; on the east by Berakarayalahena sold to Berakarayalage Kiriya and others under the Waste Lands Ordinances; on the south by Berakarayalahena sold to Berakarayalage Kiriya and others under the Waste Lands Ordinances; on the west by Berakarayalahena sold to Berakarayalage Kiriya and others under the Waste Lands Ordinances, Kahatagahamulawatta claimed by Punchirallage Kankany and others



Surveyor-General's Office,  
Colombo, September 14, 1916.

Scale of 4 Chains to an Inch.

G. K. THORNHILL,  
for Surveyor-General.

November 16, 1916.

J. M. DAVIES,  
Special Officer.

## Kurunegala S. O. No. 1,629.

## Order under Section 4, Sub-section (1), of "The Waste Lands Ordinances of 1897, 1899, 1900, and 1903."

In the matter of the lands commonly called or known as Karuwalagasihalahena, Karuwalagaswewahena, and Karuwalagaswewaihalahena, situate in the village of Nelawa, in the Mahagalboda Egoda korale of the Hiriyala hatpattu of the Kurunegala District, in the North-Western Province, and of "The Waste Lands Ordinances of 1897, 1899, 1900, and 1903."

WHEREAS in pursuance of section 1 of the said Ordinances it was duly declared and notified on the 27th day of September, 1912, that if no claim to the lands commonly called or known as Karuwalagasihalahena, Karuwalagaswewahena, and Karuwalagaswewaihalahena, situate in the village of Nelawa, in the Mahagalboda Egoda korale of the Hiriyala hatpattu of the Kurunegala District, in the North-Western Province, containing in extent 7 acres 1 rood and 20 perches, and shown as lots D 993Q, E 993, and E 993D in preliminary plan 1,995 and in the annexed diagrams, was made to John Murray Davies, Special Officer appointed under section 28 of the said Ordinances, within the period of three months from the date specified in the said notice, such lands would be declared the property of the Crown, and dealt with on account of the Crown (*vide* Notice No. 4,543):

And whereas (1) Demuni Brampiel de Soysa and (2) Demuni Daraniel de Soysa made claim thereto, and I, John Murray Davies, Special Officer appointed under section 28 of the said Ordinances, made due inquiry into such claim, and whereas the said claimants and I, with the consent of His Excellency the Governor, came to two agreements in writing of the same tenor dated the 25th and 29th days of January, 1913, concerning the said lands, under section 4, sub-section (1), of the said Ordinances, whereby it was agreed that the said claimants should be declared the purchasers of the said lands upon payment, on or before the 25th day of March, 1913, to the Government Agent at Kurunegala, or to the Settlement Officer, of a sum of Rupees One hundred and Fifty only (Rs. 150), as the purchase amount of the said lands, and whereas the said amount has been duly paid by the said claimants, they are hereby, in pursuance of the agreements aforementioned, declared to be the purchasers of the said lands, as more fully described herein below.

## Description of the Lands referred to.

The following lots situated in the village of Nelawa, in the Mahagalboda Egoda korale of the Hiriyala hatpattu of the Kurunegala District, in the North-Western Province, as described in the annexed diagrams:—

## I.—Preliminary plan 1,995.

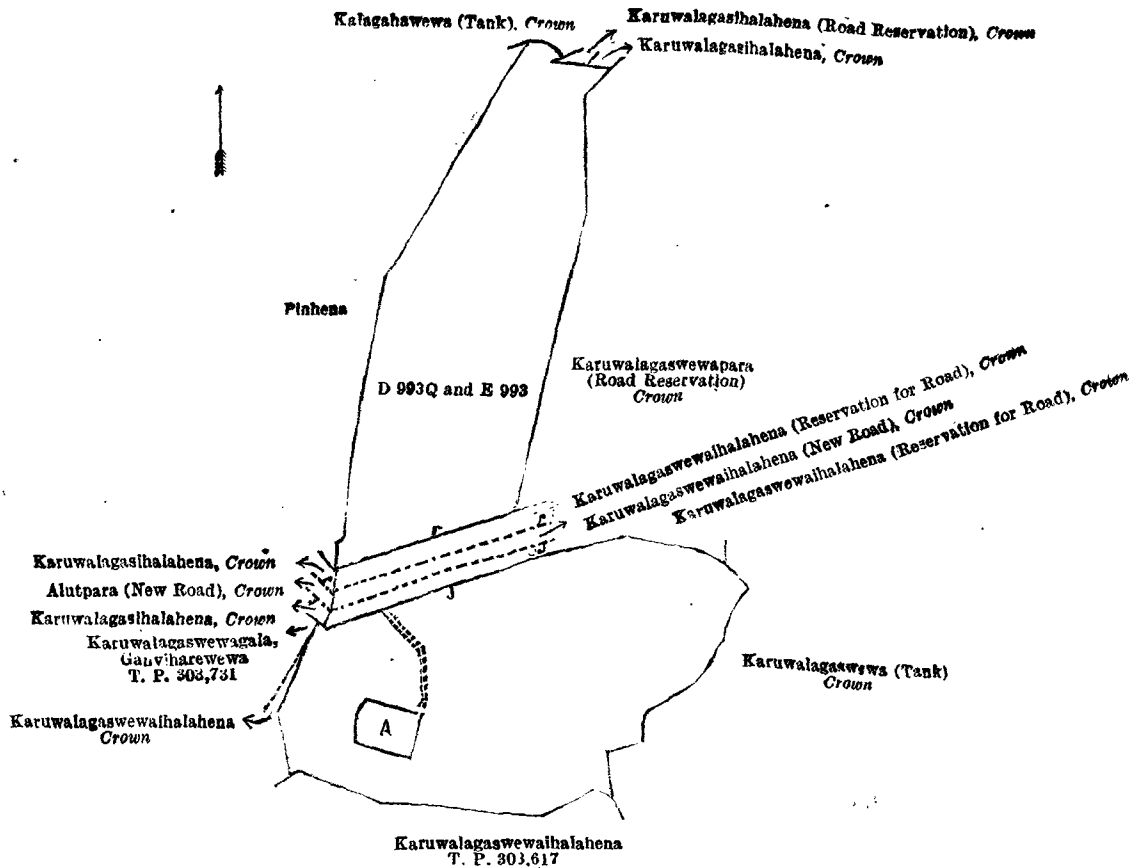
Lot.	Name of Land.	Extent, A. R. P.
D 993Q	Karuwalagasihalahena	1 0 29
E 993	Karuwalagaswewahena	6 0 1
		7 0 30

and bounded as follows: on the north by Kalagahawewa (tank) declared Crown under the Waste Lands Ordinances, Karuwalagasihalahena (road reservation) to be declared the property of the Crown under the Waste Lands Ordinances, Karuwalagasihalahena to be declared the property of the Crown under the Waste Lands Ordinances; on the east by Karuwalagaswewapara (road reservation) to be declared the property of the Crown under the Waste Lands Ordinances, Karuwalagaswewaihalahena (reservation for road) to be declared the property of the Crown under the Waste Lands Ordinances, Karuwalagaswewaihalahena (new road) to be declared the property of the Crown under the Waste Lands Ordinances, Karuwalagaswewaihalahena (reservation for road) to be declared the property of the Crown under the Waste Lands Ordinances, Karuwalagaswewa (tank) to be declared the property of the Crown under the Waste Lands Ordinances; on the south by T. P. 303,617, Karuwalagaswewaihalahena sold by the Crown; on the west by Karuwalagaswewaihalahena to be declared the property of the Crown under the Waste Lands Ordinances, Karuwalagaswewagala (T. P. 303,731) belonging to the Ganewihare, Karuwalagasihalahena to be declared the property of the Crown under the Waste Lands Ordinances, Alutpara (new road) to be declared the property of the Crown under the Waste Lands Ordinances, Karuwalagasihalahena to be declared the property of the Crown under the Waste Lands Ordinances, Pinhena sold to the Ganewihare under the Waste Lands Ordinances.

NOTE.—The following lots lying within the above-mentioned boundaries are excluded from this order, and their extent of 24 perches is not included in the acreage of 7 acres and 30 perches given above:—

## Preliminary plan 1,995.

Lot.	Name of Land.	Extent, A. R. P.
A E993I	Minipitiyapara (road)	0 0 4
A E993K	Karuwalagaswewaminipitiya (cemetery)	0 0 20
		0 0 24



Surveyor-General's Office,  
Colombo, September 14, 1916.

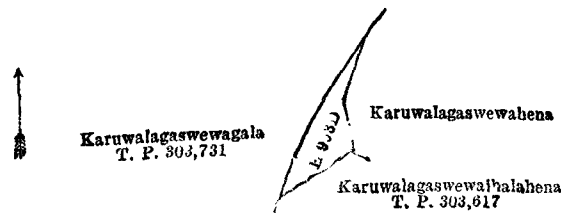
Scale of 4 Chains to an Inch.

G. K. THORNHILL,  
for Surveyor-General.

II.—Preliminary plan 1,995.

Lot.	Name of Land.	Extent, A. R. P.
E 993D	Karuwalagaswewaihalahena	0 0 30

and bounded as follows: on the north by Karuwalagaswewagala (T. P. 303,731) sold by the Crown; on the east by Karuwalagaswewahena sold to Dsmuni Brampiel de Soysa and another under the Waste Lands Ordinances; on the south by Karuwalagaswewaihalahena (T. P. 303,617) sold by the Crown; on the west by Karuwalagaswewagala (T. P. 303,731) sold by the Crown.



Surveyor-General's Office,  
Colombo, September 14, 1916.

Scale of 4 Chains to an Inch.

G. K. THORNHILL,  
for Surveyor-General.

November 16, 1916.

J. M. DAVIES,  
Special Officer.

**Kurunegala S. O. No. 1,630.**

**Order under Section 4, Sub-section (1), of "The Waste Lands Ordinances of 1897, 1899, 1900, and 1903."**

In the matter of the lands commonly called or known as Danduwelipitiyehena, Danduwelipitiyawattehena, &c., situate in the village of Nelawa, in the Mahagalboda Egoda korale of the Hiriyala hatpattu of the Kurunegala District, in the North-Western Province, and of "The Waste Lands Ordinances of 1897, 1899, 1900, and 1903."

WHEREAS in pursuance of section 1 of the said Ordinances it was duly declared and notified on the 27th day of September, 1912, that if no claim to the lands commonly called or known as Danduwelipitiyehena, Danduwelipitiyawattehena, &c., situate in the village of Nelawa, in the Mahagalboda Egoda korale of the Hiriyala hatpattu of the Kurunegala District, in the North-Western Province, containing in extent 5 acres and 32 perches, and shown as lots E 993G, L 993J, L 993D, L 993 O, and H 993L in preliminary plan 1,995 and in the annexed diagrams, was made to John Murray Davies, Special Officer appointed under section 28 of the said Ordinances, within the period of three months from the date specified in the said notice, such lands would be declared the property of the Crown, and dealt with on account of the Crown (*vide* Notice No. 4,543):

And whereas (1) Kiriya Henayalage Dik Rankira and (2) ditto Lensuwa made claim thereto, and I, John Murray Davies, Special Officer appointed under section 28 of the said Ordinances, made due inquiry into such claim, and whereas the said claimants and I, with the consent of His Excellency the Governor, entered into two agreements in writing dated the 24th and 25th days of January, 1913, respectively, concerning the said lands, under section 4, sub-section (1), of the said Ordinances, whereby it was agreed that the said claimants should be declared the purchasers of the said lands upon

payment to the Government Agent at Kurunegala, or to the Settlement Officer, of a sum of Rupees Eighty only (Rs. 80), as the purchase amount of the said lands, and whereas the said amount has been duly paid by the said claimants, they are hereby, in pursuance of the agreements aforementioned, declared to be the purchasers of the said lands, as more fully described herein below.

*Description of the Lands referred to.*

The following lots situated in the village of Nelawa, in the Mahagalboda Egoda korale of the Hiriyala hatpattu of the Kurunegala District, in the North-Western Province, as described in the annexed diagrams:—

I.—Preliminary plan 1,995.

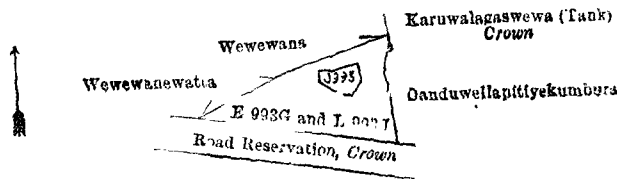
Lot.	Name of Land.	Extent, A. R. P.
E 993G ..	Danduelpitiyehena ..	0 0 11
L 993J ..	Danduelpitiyawattehena ..	0 1 24
		0 1 35

and bounded as follows: on the north by Wewewana (private); on the east by Karuwalagaswewa (tank) to be declared the property of the Crown under the Waste Lands Ordinances, Danduwellapitiekumbura claimed by Menika Henayalage Kiriya Henaya and others; on the south by road reservation belonging to the Crown; on the west by Wewewanewatta (private).

The following lot lying within the above-mentioned boundaries is excluded from this part of the order, and its extent of 8 perches is not included in the extent of 1 rood and 35 perches given above:—

Preliminary plan 1,995.

Lot.	Name of Land.	Extent, A. R. P.
J 993 ..	Danduelpitiekamata ..	0 0 8



Surveyor-General's Office,  
Colombo, September 14, 1916.

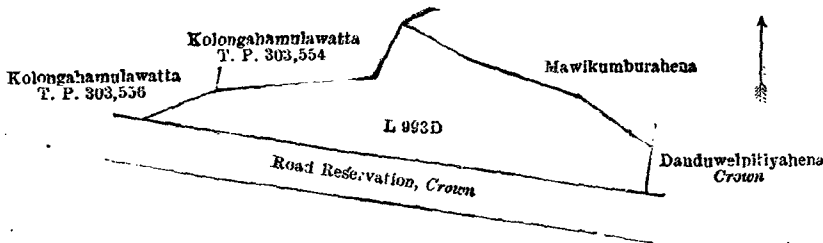
Scale of 4 Chains to an Inch.

G. K. THORNHILL,  
for Surveyor-General.

II.—Preliminary plan 1,995.

Lot.	Name of Land.	Extent, A. R. P.
L 993D ..	Kolongahamulahena ..	1 2 20

and bounded as follows: on the north by Mawikumburahena sold to Unguhenayalage Rana Henaya and another under the Waste Lands Ordinances; on the east by Danduelpitiyahena to be declared the property of the Crown under the Waste Lands Ordinances; on the south by road reservation belonging to the Crown; on the west by Kolongahamulawatta (T. Ps. 303,556 and 303,554) sold by the Crown.



Surveyor-General's Office,  
Colombo, September 14, 1916.

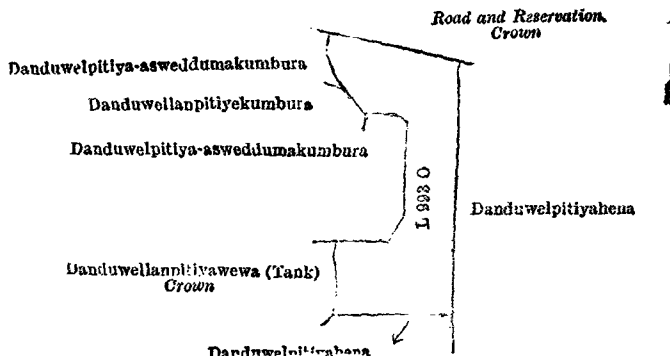
Scale of 4 Chains to an Inch.

G. K. THORNHILL  
for Surveyor-General.

III.—Preliminary plan 1,995.

Lot.	Name of Land.	Extent, A. R. P.
L 993 O ..	Danduelpitiyahena ..	1 0 5

and bounded as follows: on the north by a road and reservation belonging to the Crown; on the east by Danduelpitiyahena sold to Nana Ana Ibrahim Saibu, Police Officer, under the Waste Lands Ordinances; on the south by Danduelpitiyahena sold to Samara Henayalage Punchi under the Waste Lands Ordinances; on the west by Danduwellanpitiyawewa (tank) declared Crown under the Waste Lands Ordinances, Danduelpitiya-asweddumakumbura claimed by Kiriya Henayalage Rankiriya and others, Danduwellanpitiyekumbura claimed by Menika Henayalage Kiriya Henaya and others, Danduelpitiya-asweddumakumbura claimed by Kiriya Henayalage Rankiriya and others.



Surveyor-General's Office,  
Colombo, September 14, 1916.

Scale of 4 Chains to an Inch.

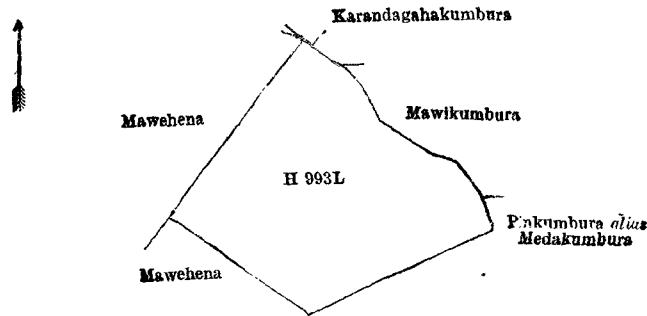
G. K. THORNHILL,  
for Surveyor-General.



IV.—Preliminary plan 1,995.

Lot.	Name of Land.	Extent, A. R. P.
H 993L	Mawehena	2 0 12

and bounded as follows : on the north by Mawehena sold to Unga Henayalage Rana Henaya under the Waste Lands Ordinances, Karandagahakumbura claimed by Menik Henayalage Kiriya Henaya ; on the east by Mawikumbura claimed by Unga Henayalage Rana and others, Pinkumbura *alias* Medakumbura claimed by the Ganvihare ; on the south by Mawehena sold to Dassanayaka Mudiyanseelage Appuhamy and others under the Waste Lands Ordinances ; on the west by Mawehena sold to Dassanayaka Mudiyanseelage Appuhamy and others under the Waste Lands Ordinances, Mawehena sold to Unga Henayalage Rana Henaya and another under the Waste Lands Ordinances.



Surveyor-General's Office,  
Colombo, September 14, 1916.

Scale of 4 Chains to an Inch.

G. K. THORNHILL,  
for Surveyor-General.

November 16, 1916.

J. M. DAVIES,  
Special Officer.

Anuradhapura S. O. No. 844.

Order under Section 2 of "The Waste Lands Ordinances of 1897, 1899, 1900, and 1903,"  
declaring Lands to be Crown Property.

In the matter of the lands commonly called or known as Lolugaswewalanda, situate in the village of Lolugaswewa, in the Alut Kadawat tulana of the Kadawat korale of the Nuwaragam palata, in the North-Central Province, and of "The Waste Lands Ordinances of 1897, 1899, 1900, and 1903."

THE notice required by section 1 of "The Waste Lands Ordinances of 1897, 1899, 1900, and 1903," having been duly published in manner prescribed by that section in respect of the above-named lands (*vide* Notice No. 5,949), and no claim having been made to the said lands or to any interest therein within the period of three months from the date specified in the said notice, I, Thomas Graham Willett, Special Officer appointed under section 28 of the said Ordinances, under and by virtue of the powers vested in me in that behalf by section 2 of the said Ordinances, do hereby, on this tenth day of December, 1916, order and declare that the said lands, as more fully described herein below, situate in the village of Lolugaswewa, in the Alut Kadawat tulana of the Kadawat korale of the Nuwaragam palata, in the North-Central Province, and shown as lots 1H, 1N, and 1O in preliminary plan 621, and in the annexed diagrams, and containing in extent 3 acres and 16 perches, are the property of the Crown.

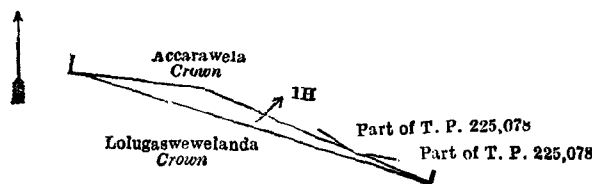
Description of the Lands referred to.

The following lots situated in the village of Lolugaswewa, in the Alut Kadawat tulana of the Kadawat korale of the Nuwaragam palata, in the North-Central Province, as described in the annexed diagrams :—

I.—Preliminary plan 621.

Lot.	Name of Land.	Extent, A. R. P.
1H	Lolugaswewalanda	0 0 31

and bounded as follows : on the north by Accarawela claimed by the Crown ; on the east by part of T. P. 225,078 ; on the south by Lolugaswewalanda belonging to the Crown ; on the west by Lolugaswewalanda belonging to the Crown.



Surveyor-General's Office,  
Colombo, July 8, 1916.

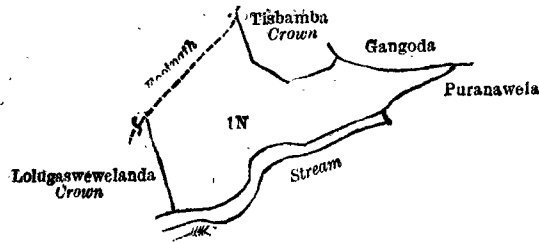
Scale of 4 Chains to an Inch.

G. K. THORNHILL,  
for Surveyor-General.

II.—Preliminary plan 621.

Lot.	Name of Land.	Extent, A. R. P.
1N	Lolugaswewalanda	1 0 0

and bounded as follows : on the north by Tisbamba belonging to the Crown, Gangoda (private) ; on the east by Puranawela claimed by Kapuwa and others, a stream ; on the south by a stream ; on the west by Lolugaswewalanda belonging to the Crown, a footpath.



Surveyor-General's Office,  
Colombo, July 8, 1916.

Scale of 4 Chains to an Inch.

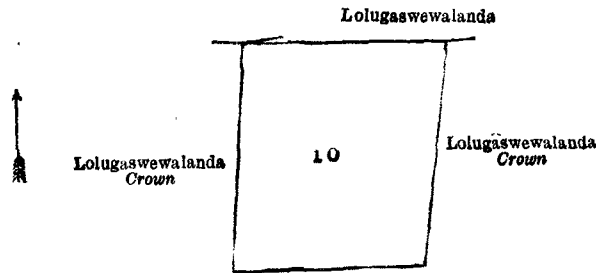
G. K. THORNHILL,  
for Surveyor-General.

III.—Preliminary plan 621.

Lot.	Name of Land.
10	.. Lolugaswewalanda

Extent, A. R. P.  
1 3 25

and bounded as follows: on the north by Lolugaswewalanda (private); on the east south, and west by Lolugaswewalanda belonging to the Crown.



Surveyor-General's Office,  
Colombo, July 8, 1916.

Scale of 4 Chains to an Inch.

G. K. THORNHILL,  
for Surveyor-General.

T. G. WILLET,  
Special Officer.

December 10, 1916.

**Order under Section 2 of "The Waste Lands Ordinances of 1897, 1899, 1900, and 1903,"  
declaring Land to be Crown Property.**

In the matter of the land commonly called and known as Rukattanagahalanda, situate in the village of Pinnawala, in Meda pattu of Hewagam korale, in the Colombo District of the Western Province, and of "The Waste Lands Ordinances of 1897, 1899, 1900, and 1903."

THE notice required by section 1 of "The Waste Lands Ordinances of 1897, 1899, 1900, and 1903," having been duly published in manner prescribed by that section in respect of the above-named land (*vide* Notice No. 5,966), and no claim having been made to the said land or to any interest therein within the period of three months from the date specified in the said notice, I, Arthur Pearson Boone, Assistant Government Agent, Colombo and Negombo Districts, under and by virtue of the powers vested in me in that behalf by section 2 of the said Ordinances, do hereby, on this 5th day of December, 1916, order and declare that the said land, as more fully described herein below, situate in the village of Pinnawala, in Meda pattu of Hewagam korale, in the Colombo District of the Western Province, and shown as lot 5779 in preliminary plan 15,573 and in the annexed diagram, and containing in extent 3 roods and 15 perches, is the property of the Crown.

*Description of the Land referred to.*

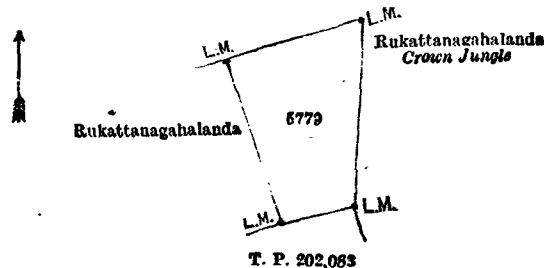
The following lot situated in the village of Pinnawala, in Meda pattu of Hewagam korale, in the Colombo District of the Western Province, as described in the annexed diagram:—

Preliminary plan 15,573.

Lot.	Name of Land.
5779	.. Rukattanagahalanda

Extent, A. R. P.  
0 3 15

and bounded as follows: on the north and east by Rukattanagahalanda, Crown jungle; on the south by land depicted in title plan No. 202,083; on the south-west by Rukattanagahalanda claimed by Katriachechipinnawalage Obias Singho of Pinnawala; and on the north-west by Rukattanagahalanda, Crown jungle.



T. P. 202,083

Surveyor-General's Office,  
Colombo, May 29, 1916.

Scale of 4 Chains to an Inch.

C. R. LUNDIE,  
for Surveyor-General.

A. P. BOONE,  
Assistant Government Agent,  
Colombo and Negombo Districts.

December 5, 1916.