



Ceylon Government Gazette

Published by Authority.

No. 6,856 — FRIDAY, FEBRUARY 23, 1917.

PART I.—General : Minutes, Proclamations, Appointments, and
General Government Notifications.
PART II.—Legal and Judicial.

PART III.—Provincial Administration.
PART IV.—Land Settlement.
PART V.—Mercantile, Marine, Municipal, Local, &c.

Separate paging is given to each Part, in order that it may be filed separately.

Part IV.—Land Settlement.

	PAGE		PAGE
Preliminary Notices	237	Final Orders	263

PRELIMINARY NOTICES.

Kurunegala Notice No. 6,213.

Notice under "The Waste Lands Ordinances of 1897, 1899, 1900, and 1903."

TAKE notice that unless within three months from February 23, 1917, the persons, if any, who claim any interest in the land hereinafter mentioned or in any one or more of such lands or to some interest therein make claim in person or in writing to the said lands or any of them or to some interest therein to J. M. Davies, Esq., Special Officer appointed under section 28 of "The Waste Lands Ordinances of 1897, 1899, 1900, and 1903," at his office at Fort, Colombo :

Such Special Officer, in pursuance of the powers vested in him by the said Ordinances, will declare by writing under his hand that the said lands, or such of them as to which no claim has been made, are the property of the Crown.

J. M. DAVIES,
Special Officer.

Description of the Lands referred to.

The following lots situated in the village of Alawuwegama, in the Baladora korale of the Dewameddi hatpattu of the Kurunegala District, in the North-Western Province, as described in the annexed diagram :—

Preliminary plan 1,625.

Lot.	Name of Land.	Extent, A. R. P.	Lot.	Name of Land.	Extent, A. R. P.
1 ..	Kongahamulahenyaya	.. 32 0 32	20 ..	Wekanda (bund)	.. 0 1 11
2 ..	Do. (reservation for Kuda-oya)	1 2 39	21 ..	Mahakadawalagawahena	.. 0 0 18
3 ..	Part of Kuda-oya (stream)	.. 2 1 10	22 ..	Wekanda (bund)	.. 0 0 20
4 ..	Nawapootuhena (islet)	.. 0 0 14	23 ..	Do. (do.)	.. 1 0 39
5 ..	Oyagawahenyaya (reservation for Kuda-oya)	.. 9 2 17	25 ..	Mabinnewelapillewa	.. 0 1 16
6 ..	Pahalamahaweipillewa (do.)	1 0 22	26 ..	Kadawalagawahena	.. 2 3 18
7 ..	Part of Kuda-oya (stream)	.. 0 1 19	27 ..	Palawelhena <i>alias</i> Mahabinnewelagawahena	.. 1 1 4
8 ..	Pahalamahaweipillewa	.. 0 3 13	28 ..	Weipillewa	.. 0 1 19
9 ..	Do.	.. 2 3 5	29 ..	Dangaspitiyeasweddumapillewa	.. 1 3 0
11 ..	Ihalamahaweipillewa	.. 1 1 27	30 ..	Kotuwepillewa	.. 0 2 38
12 ..	Do. (reservation for District Road Committee road)	.. 0 1 4	31 ..	Do. (reservation for District Road Committee road)	.. 0 0 13
13 ..	Mahapara (District Road Committee road)	.. 0 1 16	32 ..	Mahapara (District Road Committee road)	.. 0 0 19
14 ..	Rambaweipillewa (reservation for District Road Committee road)	0 1 5	33 ..	Kotuwelahenyaya (reservation for District Road Committee road)	.. 0 0 23.
14½ ..	Do. (reservation for Kuda-oya)	0 1 6	34 ..	Rambawala-ela and Palawelhene-ela (stream)	.. 5 2 32
15 ..	Do. (do.)	0 2 21	35 ..	Kotuwelahenyaya	.. 3 0 39
16 ..	Do.	.. 0 2 9	40 ..	Adipara (footpath)	.. 0 0 22
17 ..	Do. (islet)	.. 0 0 8	43 ..	Dangaspitiyehenyaya	.. 17 1 2
18 ..	Kadawalagawahena (reservation for Kuda-oya)	.. 1 1 33	44 ..	Do. (reservation for District Road Committee road)	.. 0 1 10
19 ..	Mahakadawalagawahena (do.)	2 0 9			

Lot.	Name of Land.	Extent, A. R. P.	Lot.	Name of Land.	Extent, A. R. P.
45	Mahapara (District Road Committee road)	1 0 1	54	Siyambalagahamulahenyaya	14 2 26
46	Siyambalagahamulahenyaya (reservation for District Road Committee road)	1 0 11	55	Kongahamulahenyaya (reservation for District Road Committee road)	0 3 12
48	Pitawalagawahenyaya	5 2 10	56	Gansabhawapara	0 3 17
49	Do.	0 1 10	57	Kongahamulahenyaya	26 1 1
50	Wekanda (bund)	0 2 5	59	Ihalawewa (abandoned tank)	0 3 19
51	Siyambalagahamulahenyaya	0 1 19	61	Pahalawewa (do.)	1 2 18
52	Nebadagasollewala	2 3 30	62	Wala (water-hole)	0 1 16
53	Ela (stream)	0 0 3			151 3 10

and bounded as follows: on the north by the village limit of Hengomuwa, the village limit of Kandatawa; on the east by the village limit of Yakadapota, the village limit of Ilankalihena; on the south by the village limit of Siyambalagaswetiya, the village limit of Amunukole, on the west by the village limit of Amunukole, the village limit of Hengomuwa.

NOTE.—The following lots lying within the above-mentioned boundaries are excluded from this notice, and their aggregate acreage of 32 acres 2 roods and 12 perches is not included in the acreage of 151 acres 3 roods and 10 perches given above:—

Preliminary plan 1,625.					
Lot.	Name of Land.	Extent, A. R. P.	Lot.	Name of Land.	Extent, A. R. P.
10	Ihalamahawela and Pahalamahawela	8 1 22	47	Kumbukgahamula <i>alias</i> Dangaspitiya-aswedduma, &c.	6 2 18
24	Mabinnewela	2 1 37	58	Dangahamulawatta	0 3 29
A 36	Welipillewa	0 1 17	B 60	Kosgahamulawatta	1 1 0
A 37	Kumbukgahamulapillewa	0 1 10	B 63	Meegahamulawatta	0 1 35
A 38	Bogahamulakumbura, &c.	8 3 22	B 64	Do.	1 0 18
A 39	Talgahamulakamata (threshing-floor)	0 0 11	B 65	Kongahamulawatta	0 1 37
A 41	Kongahamulakamata (do.)	0 1 29	B 66	Gansuriyagahamulakotuwa	0 1 14
A 42	Karandagahamula-aswedduma	0 0 7	B 67	Bakmigahamulakotuwa	0 1 26
					32 2 12

[For Diagram see page 239.]

Kurunegala Notice No. 6,214.

Notice under "The Waste Lands Ordinances of 1897, 1899, 1900, and 1903."

TAKE notice that unless within three months from February 23, 1917, the persons, if any, who claim any interest in the lands hereinafter mentioned or in any one or more of such lands or to some interest therein make claim in person or in writing to the said lands or any of them or to some interest therein to J. M. Davies, Esq., Special Officer appointed under section 28 of "The Waste Lands Ordinances of 1897, 1899, 1900, and 1903," at his office at Fort, Colombo:

Such Special Officer, in pursuance of the powers vested in him by the said Ordinances, will declare by writing under his hand that the said lands, or such of them as to which no claim has been made, are the property of the Crown.

J. M. DAVIES,
Special Officer.

Description of the Lands referred to.

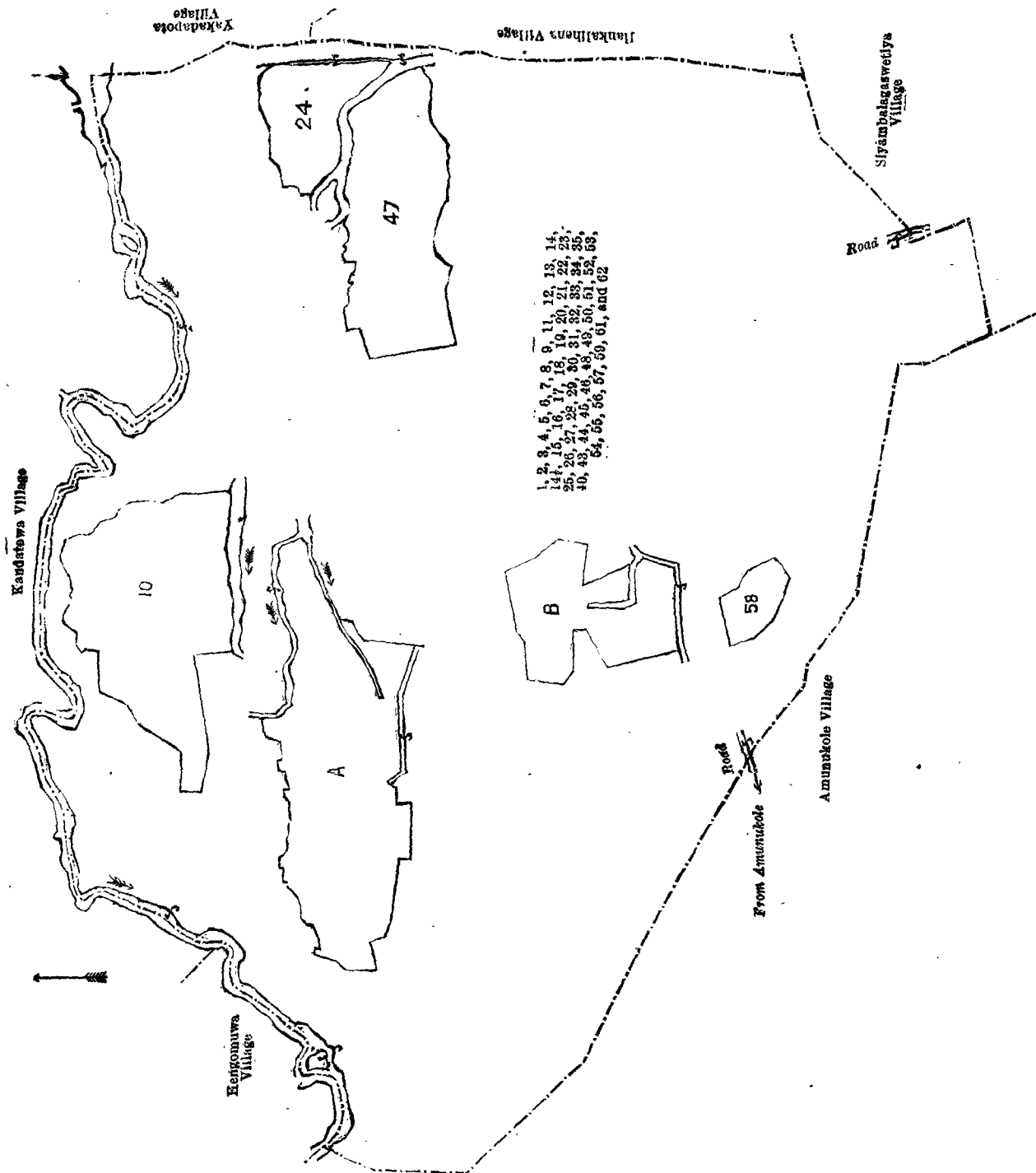
The following lots situated in the village of Hengamuwa, in the Baladora korale of the Dewamedi hatpattu of the Kurunegala District, in the North-Western Province, as described in the annexed diagrams:—

I.—Preliminary plan 1,575.

Lot.	Name of Land.	Extent, A. R. P.
36½	Ela	0 0 7

and bounded as follows: on the north by Hengamuwawewa (tank) belonging to the Crown; on the east by Wewagawakotuwa claimed by J. M. Kawrala and others, Siyambalagahamulawatta claimed by Jayasundara Mudiyanseage Punchi Menika and others, Muhandiramwasamakumburuyaya claimed by J. M. Herath Mudiyanse and others; on the south by Muhandiramwasamakumburuyaya claimed by J. M. Herath Mudiyanse and others; on the west by Meegahamulawatta claimed by J. M. Ran Menika and others.





Surveyor-General's Office,
Colombo, December 19, 1916.

Scale of 8 Chains to an Inch.

A. H. G. DAWSON,
for Surveyor-General.

Kurunegala S. O. 60—1917.

II.—Preliminary plan 1,575.

Lot.	Name of Land.	Extent. A. R. P.	Lot.	Name of Land.	Extent. A. R. P.
1	Hengamuwanukalana	59 2 23	13	Kalawellawahenyaya	19 1 24
2	Pathway (road)	0 1 31	14	Pataha (tank)	1 1 2
3	Kelawellawapahalamukalana	27 2 18	15	Keppetiyawahenyaya	27 3 22
4	Pathway (road)	0 1 28	17	Gansabhawa (road)	2 2 4
5	Pahalakalawellawamukalana	7 0 39	18	Wanagawahena	0 0 38
6	Keppetiyawamukalana	0 0 9	19	Hengamuwawewa (tank)	0 2 8
7	Do.	71 1 3	20	Paragawahenyaya	20 0 14
8	Keppetiyawawewa (tank)	0 3 11	21	Alutwewahenyaya	70 2 14
9	Keppetiyahenyaya	37 3 21	22	Alutwewa (tank)	1 1 6
9½	Kalawellawahenyaya	0 0 4	23	Hengamuwawewa (tank)	6 1 23
9¾	Do.	0 1 4	34	Ebagawahenyaya	48 3 3
10	Kalawellawawewa (tank)	0 2 15	43	Eba (water-hole)	0 3 12
11	Keppetiyawamukalana	0 2 2	47	Ambagahawelahena	1 1 33
12	Kalawellawawewa (tank)	0 2 36	48	Dumbuluwawe-ela	0 0 3

Lot.	Name of Land.	Extent.	A.	R.	P.	Lot.	Name of Land.	Extent.	A.	R.	P.
49	Ambagahawelahena (reservation for stream)	..	1	2	5	62	Palugollehenyaya	..	3	3	33
50	Alutwewahenyaya (reservation for Ambagaha-ela)	..	1	0	39	63	Pitawalagawahenyaya (reservation for Kuda-oya)	..	11	0	3
51	Othehenyaya (do.)	..	0	2	6	64	Ambagaha-ela	..	2	0	34
52	Do. (do.)	..	2	0	5	65	Ebagawahenyaya (reservation for Kuda-oya)	..	6	1	20
53	Gansabhawa road	..	0	1	2	66	Othehenyaya	..	1	0	18
54	Do.	..	0	0	7	67	Do.	..	25	1	28
55	Ebagawahenyaya	..	1	3	35	68	Do.	..	1	1	4
56	Othehenyaya (reservation for Ambagaha-ela)	..	0	1	23	69	Do. (reservation for Kuda-oya)	..	6	3	17
57	Ebagawahenyaya (do.)	..	0	2	24	70	Part of Kuda-oya	..	4	2	2
58	Do. (reservation for Kuda-oya)	..	1	2	5	71	Pitawalagawahenyaya	..	0	2	4
59	Pitawalagawahenyaya	..	0	2	7						
60	Pita-ela	..	0	1	16				485	1	34
61	Pitawalagawahenyaya	..	2	1	7						

and bounded as follows: on the north by the village limit of Mawattagama, the road from Mawattagama to Amunukole, the village limit of Mawattagama, the village limit of Gurugoda; on the east by the village limit of Kandatawa, the road from Kandatawa to Telahera, the village limit of Kandatawa; on the south by part of Kuda-oya (the village limit of Alawuwegama, the village limit of Amunukole, the road from Amunukole to Mawattagama, the village limit of Kitagama); on the west by the village limit of Niyarawalpitiya, the road from Telahera to Kandatawa, the village limit of Telahera.

NOTE.—The following lots lying within the above boundaries are excluded from this part of the notice, and their aggregate acreage of 87 acres 1 rood and 33 perches is not included in the acreage of 485 acres 1 rood and 34 perches given above:—

Preliminary plan 1,575.

Lot.	Name of Land.	Extent.	A.	R.	P.	Lot.	Name of Land.	Extent.	A.	R.	P.
A 24	Wewagawakotuwa	..	0	1	10	A 38	Pahalagedarawatta	..	0	3	24
A 25	Siyambalagahamulawatta	..	1	2	17	A 39	Pahalawatta	..	0	0	30
A 26	Hitinawatta	..	0	3	15	A 40	Rajasantakekumbura (T. Ps. 208,343, 210,617, and 210,615)	..	5	2	1
A 27	Ambagahamulawatta	..	0	0	26	A 40½	Do.	..	0	0	8
A 28	Hitinawatta	..	1	2	10	A 40¾	Do.	..	0	0	5
A 29	Keppitiyewelyaya	..	14	0	29	A 41	Diulgahakamata	..	0	0	20
A 30	Kohombagahamulakamata	..	0	0	7	A 42	Ebagawadeniya	..	1	2	29
A 31	Ihalakumburadeniya	..	6	2	39	A 44	Helambagahakumburadeniya	..	0	2	10
A 32	Palugaha-asweddumekumbura	..	25	2	8	A 45	Diulgahakumbura	..	10	3	15
A 33	Bulugahamulawadeniya	..	2	0	20	A 46	Pahalawadeniya	..	3	1	18
A 35	Muhandiramwasamakumburuyaya	..	5	2	11	16	Keppitiyawawatta	..	1	0	20
A 36	Meegahamulawatta	..	3	2	39						
A 36½	Ela	..	0	0	7						
A 37	Pahalagedarakotuwa	..	0	2	15				87	1	33

[For Diagram see page 241.]

Kurunegala Notice No. 6,215.

Notice under "The Waste Lands Ordinances of 1897, 1899, 1900, and 1903."

TAKE notice that unless within three months from February 23, 1917, the persons, if any, who claim any interest in the lands hereinafter mentioned or in any one or more of such lands or to some interest therein make claim in person or in writing to the said lands or any of them or to some interest therein to J. M. Davies, Esq., Special Officer appointed under section 28 of "The Waste Lands Ordinances of 1897, 1899, 1900, and 1903," at his office at Fort, Colombo:

Such Special Officer, in pursuance of the powers vested in him by the said Ordinances, will declare by writing under his hand that the said lands, or such of them as to which no claim has been made, are the property of the Crown.

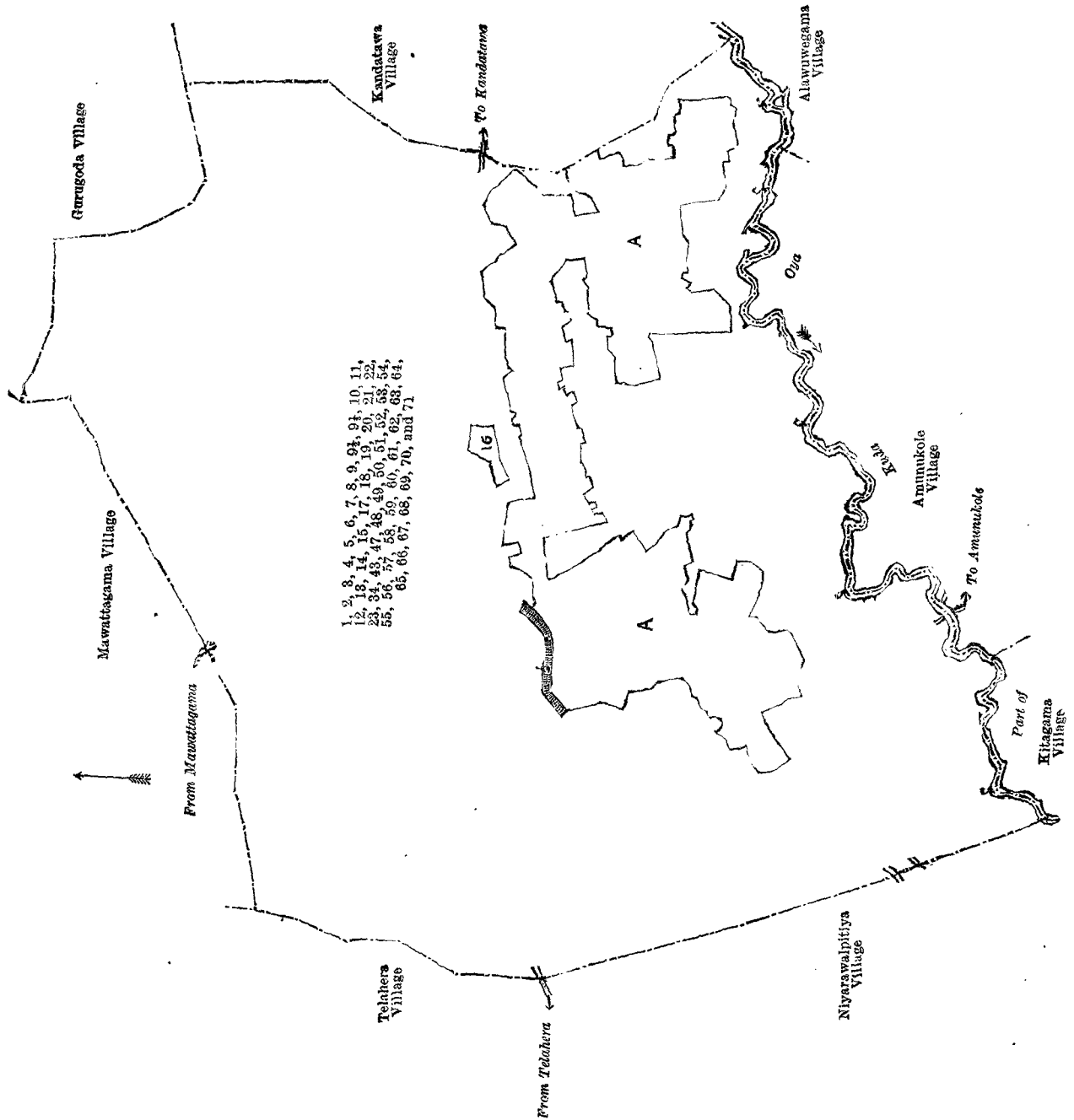
J. M. DAVIES,
Special Officer.

Description of the Lands referred to.

The following lots situated in the village of Telahera, in the Baladora korale of the Dewameddi hatpattu of the Kurunegala District, in the North-Western Province, as described in the annexed diagrams:—

I.—Preliminary plan 1,578.

Lot.	Name of Land.	Extent.	A.	R.	P.	Lot.	Name of Land.	Extent.	A.	R.	P.
1	Telaheramukalana	..	23	1	17	22	Ambagahawewaismattehena	..	1	0	4
2	Do. (reservation for road)	..	0	0	19	23	Ambagahawewa (abandoned tank and bund)	..	4	0	32
3	Gansabhawa road	..	4	2	19	24	Ambagahawewaismattehena	..	16	1	34
4	Kongahamulahenyaya (reservation for road)	..	0	0	33	25	Telaheramukalana	..	2	0	8
5	Talaheramukalana	..	3	2	12	26	Helambagahamulamukalana	..	1	3	31
6	Kongahamulahenyaya	..	106	3	32	27	Do.	..	2	0	30
7	Rambawewa (abandoned tank and bund)	..	5	3	25	28	Dangahamulahena, Helambagahamulahena	..	27	1	17
8	Telahera alias Kiullemukalana	..	2	2	11	33	Helambagahamulahena (reservation for road)	..	0	0	9
15	Do.	..	203	0	10	34	Kongahamulahenyaya (do.)	..	0	0	12
16	Aluthwewe-ela	..	0	2	34	35	Do.	..	0	0	7
17	Konmandiyehenyaya, Mylagahamulagala, Kosgahamulagala, Dangahamulagala	..	68	2	22	36	Asweddumeowita	..	0	2	3
17½	Do. (reservation for road)	..	0	0	9	38	Dangahamulahena	..	7	2	14
18	Telahera alias Kiullemukalana	..	9	0	1	39	Footpath	..	0	0	21
19	Siyambalawewa (tank and bund)	..	10	0	36	40	Wettiyawewakotuwa (abandoned tank and bund)	..	1	0	5



Surveyor-General's Office,
Colombo, December 21, 1916.

Scale of 16 Chains to an Inch.

A. H. G. DAWSON,
for Surveyor-General.

Kurunegala S. O. 61-1917.

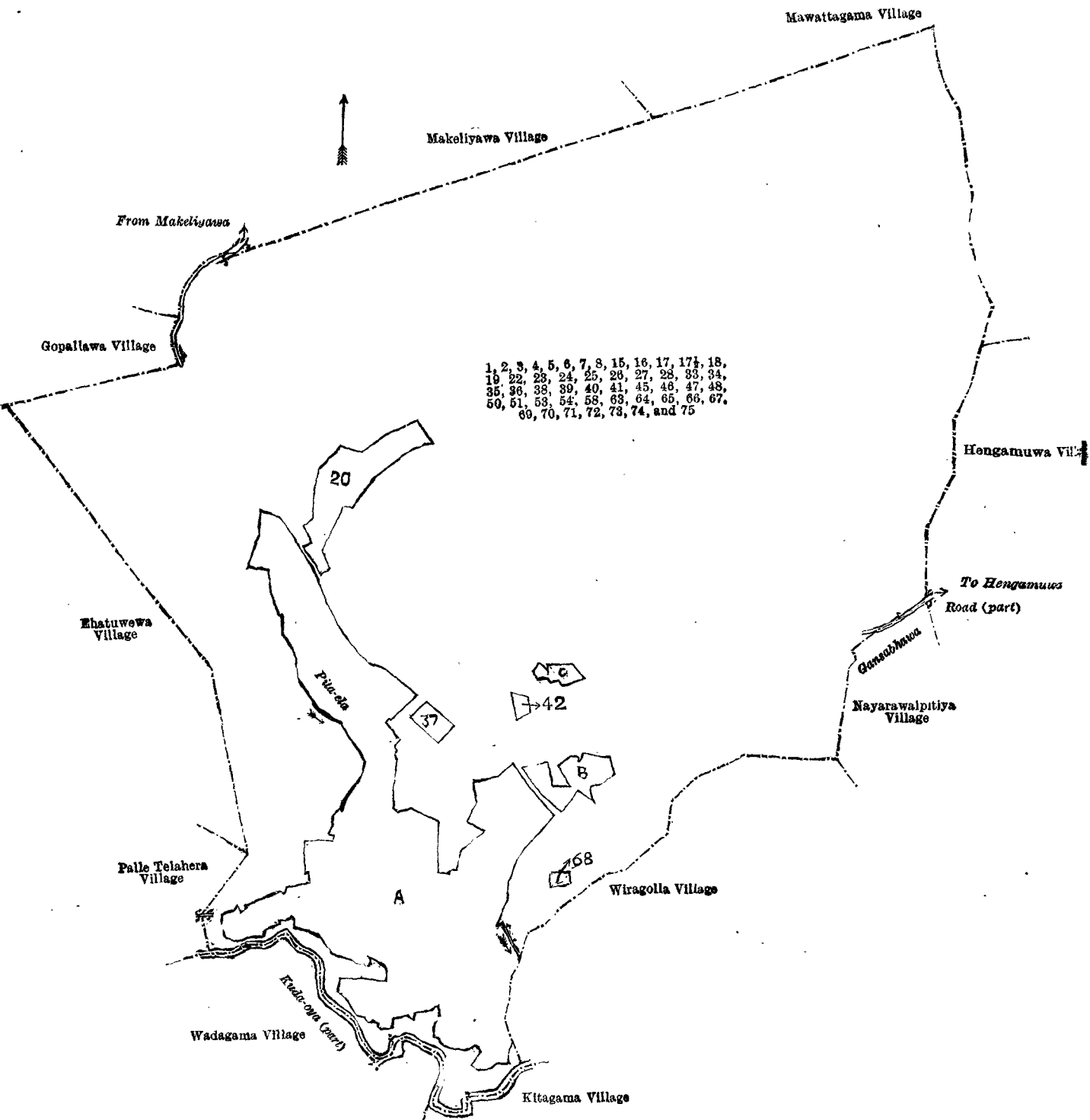
Lot.	Name of Land.	Extent. A. R. P.	Lot.	Name of Land.	Extent. A. R. P.
41 ..	Wettiyawewakotuwa (reservation for road)	.. 0 0 5	66 ..	Pita-ela 0 0 6
45 ..	Mahawewa (tank and bund)	.. 17 2 29	67 ..	Kongahamulahenyaya 10 0 10
46 ..	Wewagawaowita (reservation for bund)	0 3 16	69 ..	Do, (reservation for road)	0 0 15
47 ..	Kongahamulagala, Pamburugamahulahena 2 3 14	70 ..	Kahatagahamulahenyaya (reservation for road)	.. 0 1 4
48 ..	Footpath 0 0 3	71 ..	Do. 14 0 35
50 ..	Bulugahamulahena 0 0 13	72 ..	Millaghamula, Minipittaniya (cemetery) 0 3 8
51 ..	Karuwalagahamulahena 0 2 34	73 ..	Kanumendiyehenyaya (reservation for road)	.. 0 0 39
53 ..	Gorakagahamulahena 3 1 22	74 ..	Do. 0 0 37
54 ..	Do. (reservation for road)	0 0 19	75 ..	Do. 39 2 13
58 ..	Siyambalagahamulahena 2 2 26			
63 ..	Footpath 0 0 3			
64 ..	Kongahamulahenyaya 11 0 18			
65 ..	Kuda-oya (part) 1 2 35			
					610 1 31

and bounded as follows: on the north by the village limit of Gopallawa, the village limit of Makeliyawa, the village limit of Mawattagama; on the east by the village limit of Mawattagama, the village limit of Hengamuwa, the village limit of Niyarawalpitiya; on the south by the village limit of Wiragolla, the village limit of Kitagama (Kuda-oya part), the village limit of Wadagama; on the west by the village limit of Palle Telahera, the village limit of Ehatuwewa.

NOTE.—The following lots lying within the above -mentioned boundaries are excluded from this notice, and their aggregate acreage of 89 acres 1 rood and 25 perches is not included in the acreage of 610 acres 1 rood and 31 perches given above :—

Preliminary plan 1,578.

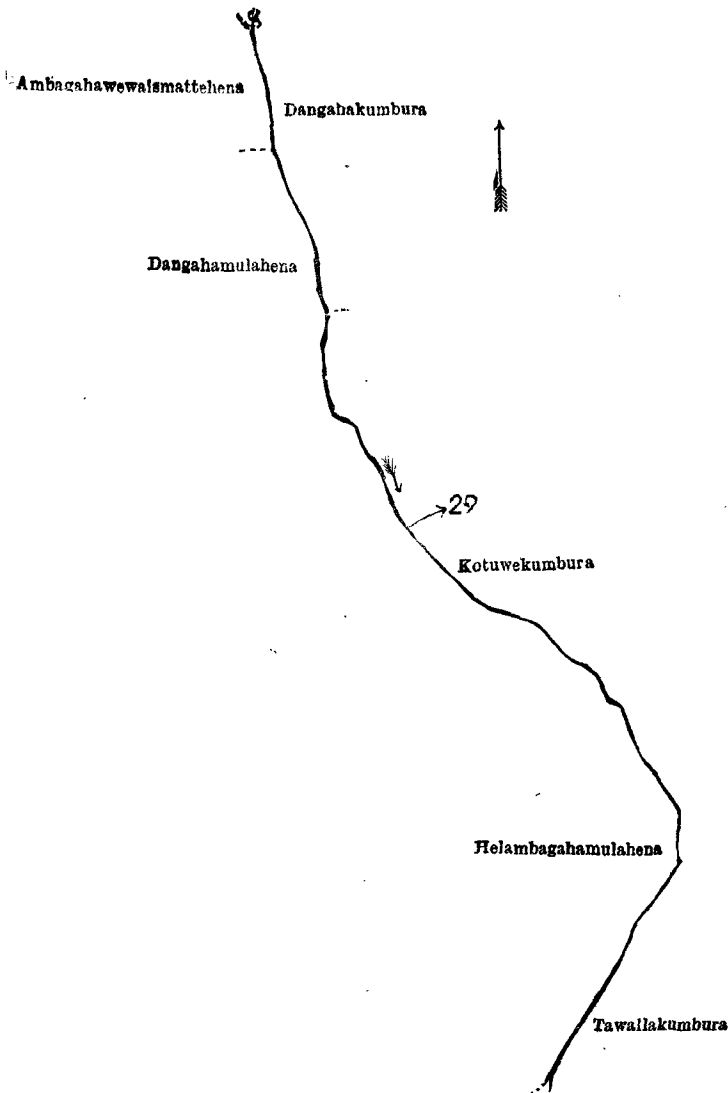
Lot.	Name of Land.	Extent, A. R. P.	Lot.	Name of Land.	Extent, A. R. P.
A 21 ..	Dangahamulawatta	.. 1 3 19	A 62 ..	Bakmigahakumbura, Galwetiya,	
A 29 ..	Pita-ela	.. 0 1 2		Kumbukgahakumbura, Mahawela	42 2 4
A 30 ..	Dangahakumbura	.. 4 2 36	B 49 ..	Bulugahamulawatta	.. 0 0 17
A 31 ..	Kotuwekumbura, Tawallekumbura	9 2 17	B 52 ..	Karuwalagahamulawatta	.. 1 3 2
A 32 ..	Helambagahamulahena	.. 6 1 15	B 55 ..	Pamburugahamulawatta	.. 1 1 22
A 56 ..	Helambagahamulawatta	.. 1 0 39	C 43 ..	Daminagahamulawatta	.. 0 0 34
A 57 ..	Siyambalagahamulawatta, Timbiri-		C 44 ..	Kosgahamulawatta	.. 0 2 28
	gahamulawatta 2 2 24	20 ..	Ihala-asweddumekumbura	.. 6 3 32
A 59 ..	Ambagahakumburehena	.. 0 3 31	37 ..	Dangahamulawatta	.. 1 0 11
A 60 ..	Karuwalagahamulawatta (T. P. 101,054)	.. 6 0 33	42 ..	Wewanagahawatta	.. 0 1 18
A 61 ..	Tawalahena	.. 0 0 26	68 ..	Kongahamulawatta	.. 0 1 15
			89 1 25		



II.—Preliminary plan 1,578.

Lot.	Name of Land.	Extent, A. R. P.
29	Pita-ela	0 1 2

and bounded as follows: on the north by Dangahakumbura claimed by Santiago Fernando; on the east by Dangahakumbura claimed by Santiago Fernando, Kotuwekumbura claimed by Arachchillage Ukku Banda, Tawallakumbura claimed by Vidanelagegedara Mudalihamy; on the south by Tawallakumbura claimed by Vidanelagegedara Mudalihamy; on the west by Helambagahamulahena claimed by Arachchillagegedara Ukku Banda and others, Dangahamulahena claimed by Telahera Dammadassa of Telahera temple, Ambagahawewaismattehena claimed by Santiago Fernando.



Surveyor-General's Office,
Colombo, December 21, 1916.

Scale of 4 Chains to an Inch.
Kurunegala S. O. 62—1917.

A. H. G. DAWSON,
for Surveyor-General.

Kurunegala Notice No. 6,216.

Notice under "The Waste Lands Ordinances of 1897, 1899, 1900, and 1903."

TAKE notice that unless within three months from February 23, 1917, the persons, if any, who claim any interest in the lands hereinafter mentioned or in any one or more of such lands or to some interest therein make claim in person or in writing to the said lands or any of them or to some interest therein to J. M. Davies, Esq., Special Officer, appointed under section 28 of "The Waste Lands Ordinances of 1897, 1899, 1900, and 1903," at his office at Fort, Colombo:

Such Special Officer, in pursuance of the powers vested in him by the said Ordinances, will declare by writing under his hand that the said lands, or such of them as to which no claim has been made, are the property of the Crown.

J. M. DAVIES,
Special Officer.

Description of the Lands referred to.

The following lots situated in the village of Migaswewa, in the Baladora korale of the Dewameddi hatpattu of the Kurunegala District, in the North-Western Province, as described in the annexed diagrams:—

I.—Preliminary plan 1,608.

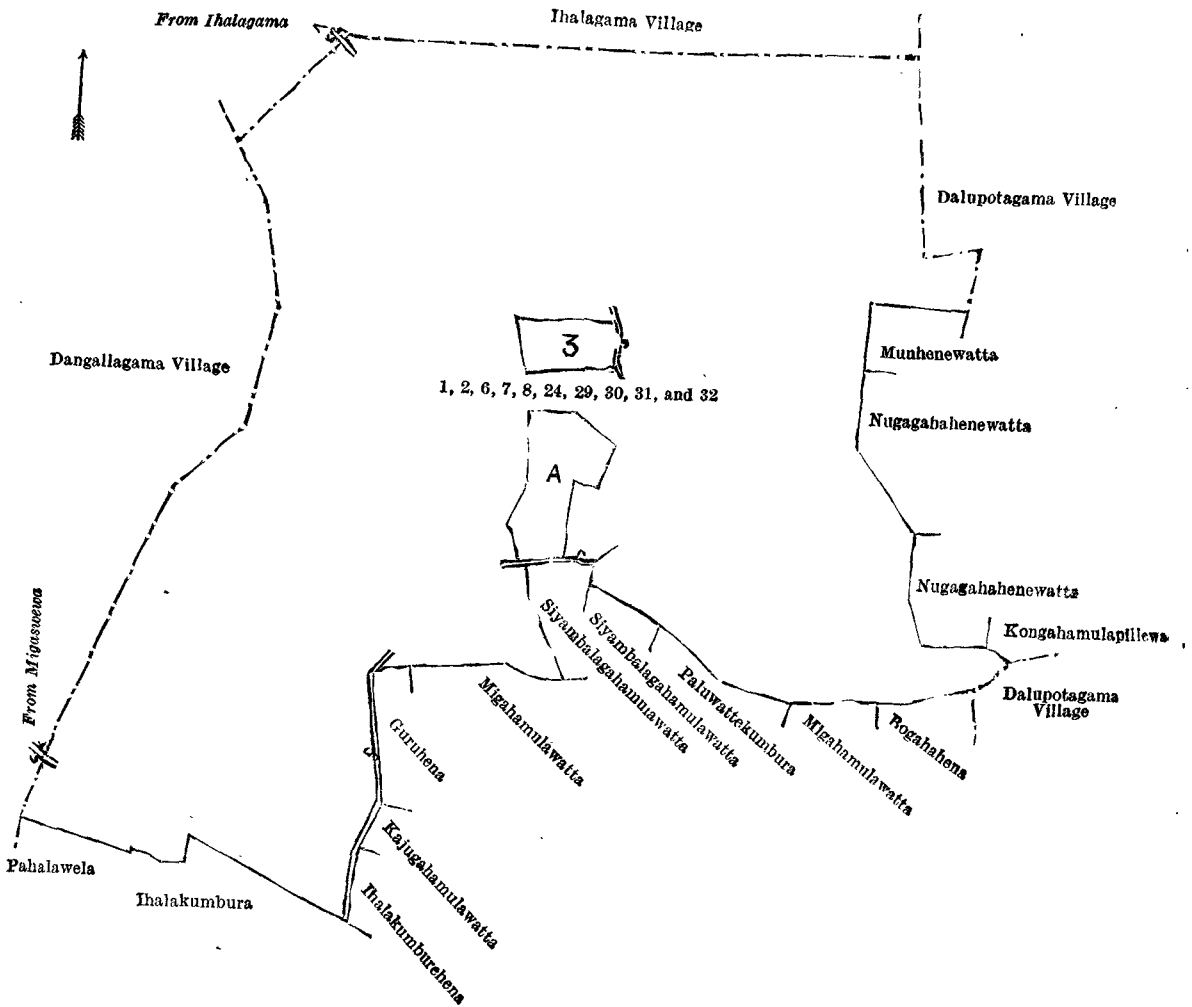
Lot.	Name of Land.	Extent, A. R. P.	Lot.	Name of Land.	Extent, A. R. P.
1	Kongahamulahenyaya	.. 34 1 15	29	Migaswewa (palu tank and bund)	.. 3 1 8
2	Kudawewa (tank and bund)	.. 1 0 10	30	Wetiyehena	.. 0 3 30
6	Footpath	.. 0 2 6	31	Footpath	.. 0 0 13
7	Migaswewa (tank and bund)	.. 16 2 5	32	Wetiyehena	.. 0 3 21
8	Diyapulbaddehena, Munhenewatta	.. 22 2 10			
24	Guruhena	.. 1 3 7			82 0 5

and bounded as follows : on the north by the village limit of Ihalagama ; on the east by the village limit of Dalupotagama, Muhenewatta claimed by Mohottalagedara Dingiri Banda, Nugagahahenewatta claimed by Baddekorallengedara Ausadahamy, Vel-Vidane, and another, Kongahamulapillewa claimed by Mohottalagedara Menikhamy ; on the south by the village limit of Dalupotagama, Bogahahena claimed by Arachchiralagedara Appuhamy and others, Migahamulawatta claimed by Arachchillagedara Appuhamy and others, Paluwattekumbura claimed by Waduralagedara Kawrala, Siyambalagahamulawatta claimed by Ausadahamialagedara Dingiri Banda, Siyambalagahamulawatta claimed by Meeegaswewa Waduralagedara Kirihamy, Migahamulawatta claimed by Waduralagedara Pinhamy, Guruhena claimed by Waduralagedara Kirihamy and others, Kajugahamulawatta claimed by Baddekorallengedara Kapuruhamy and others, Ihalakumbura hena claimed by ditto and others, Ihalakumbura claimed by ditto and others, Pahawela claimed by ditto and others on the west by the village limit of Dangallagama.

NOTE.—The following lots lying within the above-mentioned boundaries are excluded from this part of the notice, and their aggregate acreage of 2 acres 1 rood and 25 perches is not included in the acreage of 82 acres and 5 perches given above :—

Preliminary plan 1,608.

Lot.	Name of Land.	Extent, A. R. P.
3 ..	Guruhenewatta ..	0 3 20
A 4 ..	Bogahamulawatta ..	0 3 19
A 5 ..	Do. ..	0 2 26
		2 1 25



Scale of 8 Chains to an Inch.

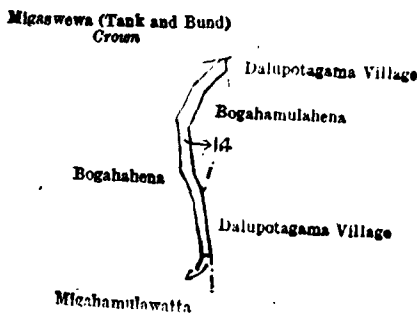
Surveyor-General's Office,
Colombo, December 6, 1916.

G. K. THORNHILL,
for Surveyor-General.

II.—Preliminary plan 1,608.

Lot.	Name of Land.	Extent, A. R. P.
14 ..	Cart track ..	0 0 12

and bounded as follows : on the north by Migaswewa (tank and bund) claimed by the Crown ; on the east by the village limit of Dalupotagama, Bogahamulawatta claimed by Arachchilagedara Appuhamy and another, the village limit of Dalupotagama ; on the south by Migahamulawatta claimed by Arachchillagedara Appuhamy and others ; on the west by Bogahahena claimed by Arachchiralagedara Appuhamy and others.



Surveyor-General's Office,
Colombo, December 6, 1916.

Scale of 4 Chains to an Inch.

G. K. THORSHILL,
for Surveyor-General.

III.—Preliminary plan 1,608.

Lot.	Name of Land.	Extent, A. R. P.	Lot.	Name of Land.	Extent, A. R. P.
33	Wepillewa	0 0 36	37	Wepillewa (reservation for Kadukkan-ela)	2 13
34	Ela	0 0 8	38	Kadukkan-ela (part)	1 1 7
35	Wepillewa	0 0 16			
36	Do. (reservation for Kadukkan-ela)	0 0 26			6 1 26

and bounded as follows: on the north by Pahalawela claimed by Baddekorailgedara Kapuruhany and others, Hudu kumbura claimed by ditto and others, Paluwattekumbura claimed by Wadurallagedara Kawrala; on the east by the village limit of Dalupotagama; on the south by Kadukkan-ela (part), the boundary of Giratalana korale; on the west by the village limit of Dangallagama.

[For Diagram see page 246.]

Kurunegala Notice No. 6,217.

Notice under "The Waste Lands Ordinances of 1897, 1899, 1900, and 1903."

TAKE notice that unless within three months from February 23, 1917, the persons, if any, who claim any interest in the lands hereinafter mentioned or in any one or more of such lands or to some interest therein make claim in person or in writing to the said lands or any of them or to some interest therein to J. M. Davies, Esq., Special Officer appointed under section 28 of "The Waste Lands Ordinances of 1897, 1899, 1900, and 1903," at his office at Fort, Colombo:

Such Special Officer, in pursuance of the powers vested in him by the said Ordinances, will declare by writing under his hand that the said lands, or such of them as to which no claim has been made, are the property of the Crown.

J. M. DAVIES,
Special Officer.

Description of the Lands referred to.

The following lots situated in the village of Amunukola, in the Baladora korale of the Dewameddi hatpattu of the Kurunegala District, in the North-Western Province, as described in the annexed diagrams:—

I.—Preliminary plan 1,624.

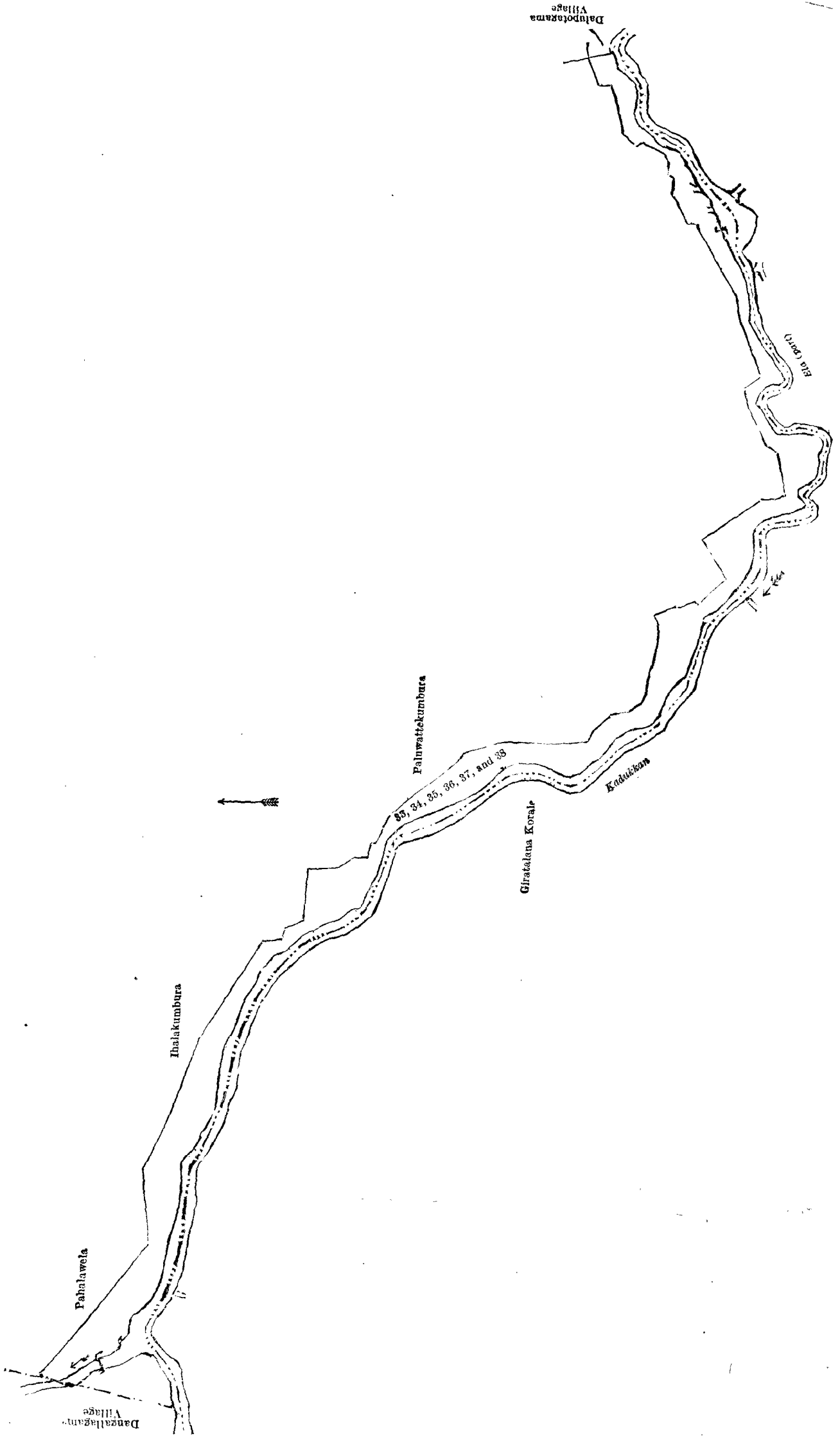
Lot.	Name of Land.	Extent, A. R. P.	Lot.	Name of Land.	Extent, A. R. P.
1	Andarahenehena (reservation for Kuda-oya)	1 2 5	26	Siyambalagahawetiya-kamatha	0 0 7
2	Gansabhawa road	0 0 9	27	Waturawala	0 0 32
3	Bogahawetiya-henyaya, Palugahawetiya-henyaya (reservation for Kuda-oya)	0 1 29	30	Kahatagahamulahenyaya, Siyambalagahamulawatta	30 1 16
4	Ela	0 0 13	31	Ela	0 0 20
5	Kuda-oya (part)	2 3 23	32	Weliagarwewa (tank and bund)	4 0 27
6	Kapulandehenyaya (reservation for Kuda-oya)	12 0 3	33	Kapulandehenyaya	16 3 4
7	Para	0 0 6	34	Balagodellehena	0 3 25
8	Kapulandehenyaya (reservation for Kuda-oya)	4 1 2	35	Gansabhawa road	0 1 28
9	Do.	21 2 7	36	Para	0 0 10
10	Para	0 1 14	37	Nelunwewa (tank and bund)	2 0 5
11	Kapulandehenyaya	57 3 3	38	Kinalandehenyaya	37 0 37
13	Pita-ela	0 3 5	39	Para	0 0 12
14	Bogahawetiya-henyaya, Palugahawetiya-henyaya	64 2 18	40	Minipittaniya (cemetery)	0 3 33
17	Pahalawewa (tank and bund)	2 1 7	41	Gansabhawa road	0 1 3
19	Kulankattawewa (tank and bund)	1 1 16	42	Medayayehenyaya or Kinalandehenyaya	43 3 20
20	Gansabhawa para	2 0 25	43	Medayayamukalana	4 1 10
21	Andarahenehenyaya	32 1 2	44	Gansabhawa road	1 1 36
22	Andarahenamukalana	0 3 23	45	Wewaihalawatthena	1 3 12
23	Siyambalawetiya-mukalana	2 1 8	46	Mawatawewa (tank and bund)	14 3 9
24	Andarahenyaya	3 3 25	47	Maragahamulahena	1 3 1
25	Siyambalagahawetiya-wewa (tank and bund)	2 3 3	69	Karatha para	0 0 13
			70	Para	0 0 20
			71	Balagodellahenyaya alias Puhulhena	3 1 11
			72	Balagodellahena	7 2 17
					387 0 14

and bounded as follows: on the north by Kuda-oya (part), the village limit of Hengomuwa; on the east by the village limit of Alawuwegama, the village limit of Siyambalagaswetiya, the village limit of Hiriwewa; on the south by the village limit of Hiriwewa, the village limit of Pahala Aralugahawewa, Dangahamulawatta claimed by Jayasundara Mudiyansele Udiralalage Bandappu, Kadurugahamulawatta claimed by Jayasundara Mudiyansele Arachchilage Mudalihami and another, Kongahamulakotuwa claimed by Jayasundara Mudiyansele Arachchilage Sirimalhami, Wewapaulawatta claimed by Jayasundara Mudiyansele Wannihamilage Mudalihami and others, Kongahamulawatta claimed by ditto Punchirala and others, Wewapaulawatta claimed by Jayasundara Mudiyansele Wannihamilage Mudalihami and others, Aswedduma claimed by Undiyarallagedera Wannihamilage Mudalihami, Kumbukgahamulawatta claimed by Jayasundara Mudiyansele Udiralalage Ranhami and another, Aswedduma claimed by Undiyarallagedera Wannihamilage Mudalihami, Pahalawatta claimed by Meegaswewa, Akanayaka Mudiyansele Dingiri Banda, an ela, Mahawelyaya claimed by Kirihamillagedera Ranhami, Wehena claimed by Wannihamilagedera Punchirala and others, Pinkumbura claimed by Trustees of Kulagama temple, Godapillewa claimed by Vedarallagedera Ran Menika and others, Pansalawatta claimed by Trustees of Amunukole temple, Godapillewa claimed by Vedarallagedera Ran Menika and others, Tawallakumbura claimed by Vedarallagedera Ran Menika and others, Kumbukgahamulakumbura claimed by Arachchilage Mudalihami and others, Mahawelyaya claimed by Kirihamillagedera Ranhami, the village limit of Pahala Aralugahawewa, the village limit of Kosgahawewa; on the west by the village limit of Kitagama, Kuda-oya (part), the village limit of Hengomuwa.

NOTE.—The following lots lying within the above-mentioned boundaries are excluded from this notice, and their aggregate acreage of 3 acres 2 roods and 24 perches is not included in the acreage of 387 acres and 14 perches given above:—

Preliminary plan 1,624.

Lot.	Name of Land.	Extent, A. R. P.	Lot.	Name of Land.	Extent, A. R. P.
15	Kadurugahamulawatta	2 2 2	48	Kadewatta	0 2 13
16	Do.	0 0 36			
18	Do.	0 1 13			3 2 24

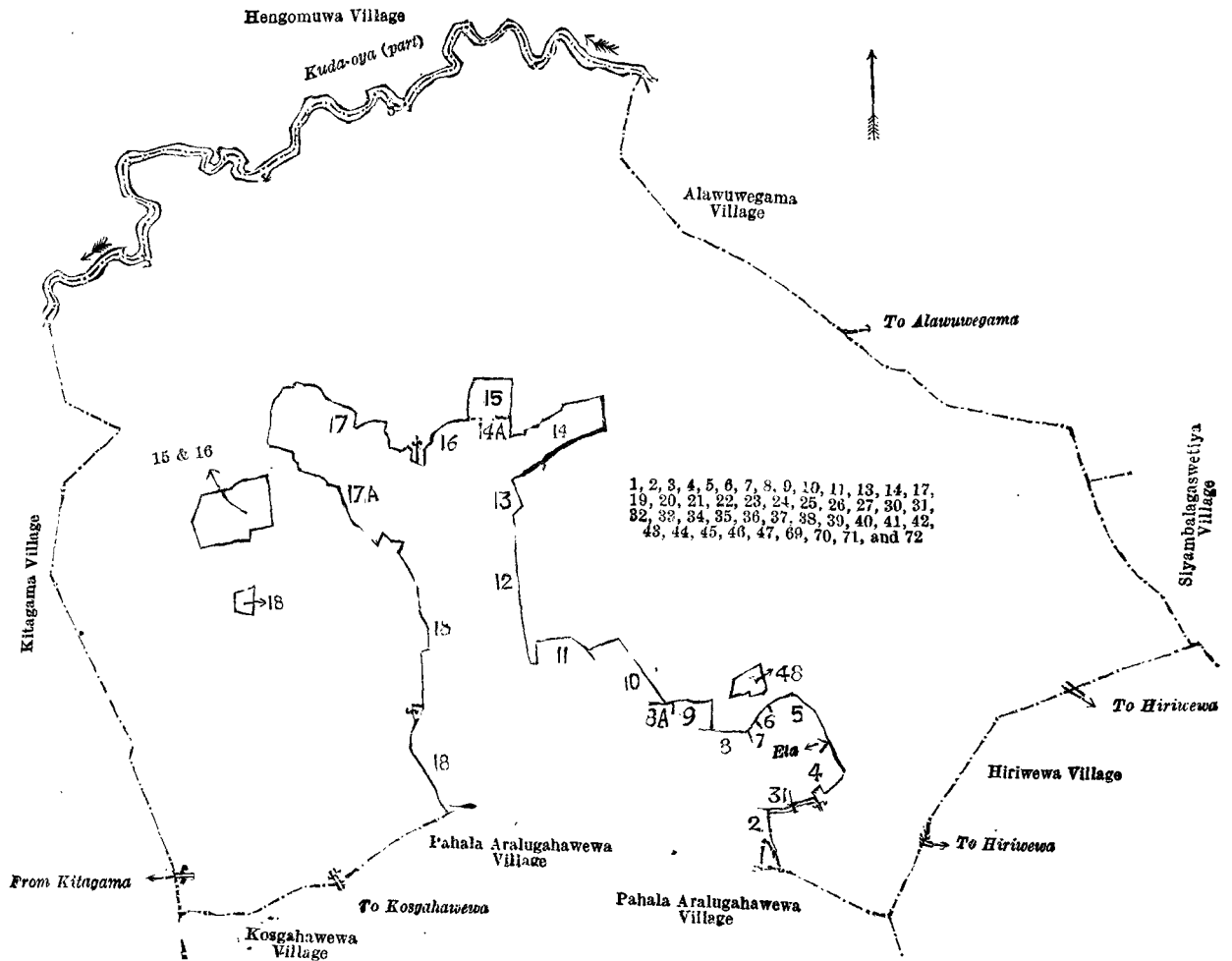


Surveyor-General's Office,
Colombo, December 6, 1916.

Scale of 4 Chains to an Inch.

Kurunegala S. O. 63—1917.

G. K. THORNHILL,
for Surveyor-General.



- | | |
|-----------------------|---------------------------|
| 1 Dangahamulawatta | 11 Ela |
| 2 Kadurugahamulawatta | 12 Mahawelyaya |
| 3 Dangahamulawatta | 13 Wihena |
| 4 Kongahamulakotwa | 14 Pinkumbura |
| 5 Wewapaulawatta | 14A Godapillewa |
| 6 Kongahamulawatta | 15 Pansalwatta |
| 7 Wewapaulawatta | 16 Godapillewa |
| 8 Aswedduma | 17 Tawallakumbura |
| 8A Aswedduma | 17A Kumbukgahamulakumbura |
| 9 Kumbukgahamulawatta | 18 Mahawelyaya |
| 10 Pahalawatta | |

Surveyor-General's Office,
Colombo, December 20, 1916.

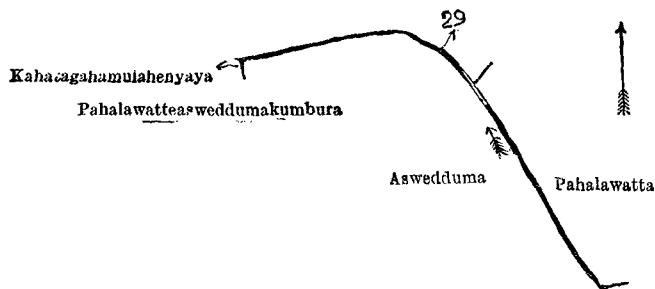
Scale of 16 Chains to an Inch.

A. H. G. DAWSON,
for Surveyor-General.

II.—Preliminary plan 1,624.

Lot.	Name of Land.	Extent, A. R. P.
29 .. Ela 0 0 16

and bounded as follows: on the north by Kahatagahamulahenyaya claimed by Jayasundara Mudiyansele Arachchilage Mudalihami and others; on the east by Pahalawatta claimed by Meegaswewa Ekanayaka Mudiyansele Dingiri Banda; on the south by Aswedduma claimed by Undiyerallagedera Vammihamillage Mudalihami, Pahalawatta-asweddumakumbura claimed by Muhandiramalage Gamaga Naide of Hiriwewa; on the west by Kahatagahamulahenyaya claimed by Jayasundara Mudiyansele Arachchilage Mudalihami and others.



Surveyor-General's Office,
Colombo, December 20, 1916.


Scale of 4 Chains to an Inch.

A. H. G. DAWSON,
for Surveyor-General.
D 3

III.—Preliminary plan 1,624.

Lot.	Name of Land.	Extent, A. R. P.
64	Ela	0 0 15

and bounded as follows: on the north by Wewapaulawatta claimed by Jayasundara Mudiyansele Wannihamilage Mudalihami and others; on the east by a bund (Mawatawewa belonging to the Crown); on the south by Wewapaulawatta claimed by Jayasundara Mudiyansele Wannihamilage Mudalihami and others; on the west by Aswedduma claimed by Undiyerallagedera Wannihamilage Mudalihami.



Surveyor-General's Office,
Colombo, December 20, 1916.

Scale of 4 Chains to an Inch.

A. H. G. DAWSON,
for Surveyor-General.

Kurunegala S. O. 64—1917.

Kurunegala Notice No. 6,218.

Notice under "The Waste Lands Ordinances of 1897, 1899, 1900, and 1903."

TAKE notice that unless within three months from February 23, 1917, the persons, if any, who claim any interest in the lands hereinafter mentioned or in any one or more of such lands or to some interest therein make claim in person or in writing to the said lands or any of them or to some interest therein to J. M. Davies, Esq., Special Officer appointed under section 28 of "The Waste Lands Ordinances of 1897, 1899, 1900, and 1903," at his office at Fort, Colombo:

Such Special Officer, in pursuance of the powers vested in him by the said Ordinances, will declare by writing under his hand that the said lands, or such of them as to which no claim has been made, are the property of the Crown.

J. M. DAVIES,
Special Officer.

Description of the Lands referred to.

The following lots situated in the village of Kandattawa, in the Baladora korale of the Dewamedhi hatpattu of the Kurunegala District, in the North-Western Province, as described in the annexed diagram:—

Preliminary plan 1,574.

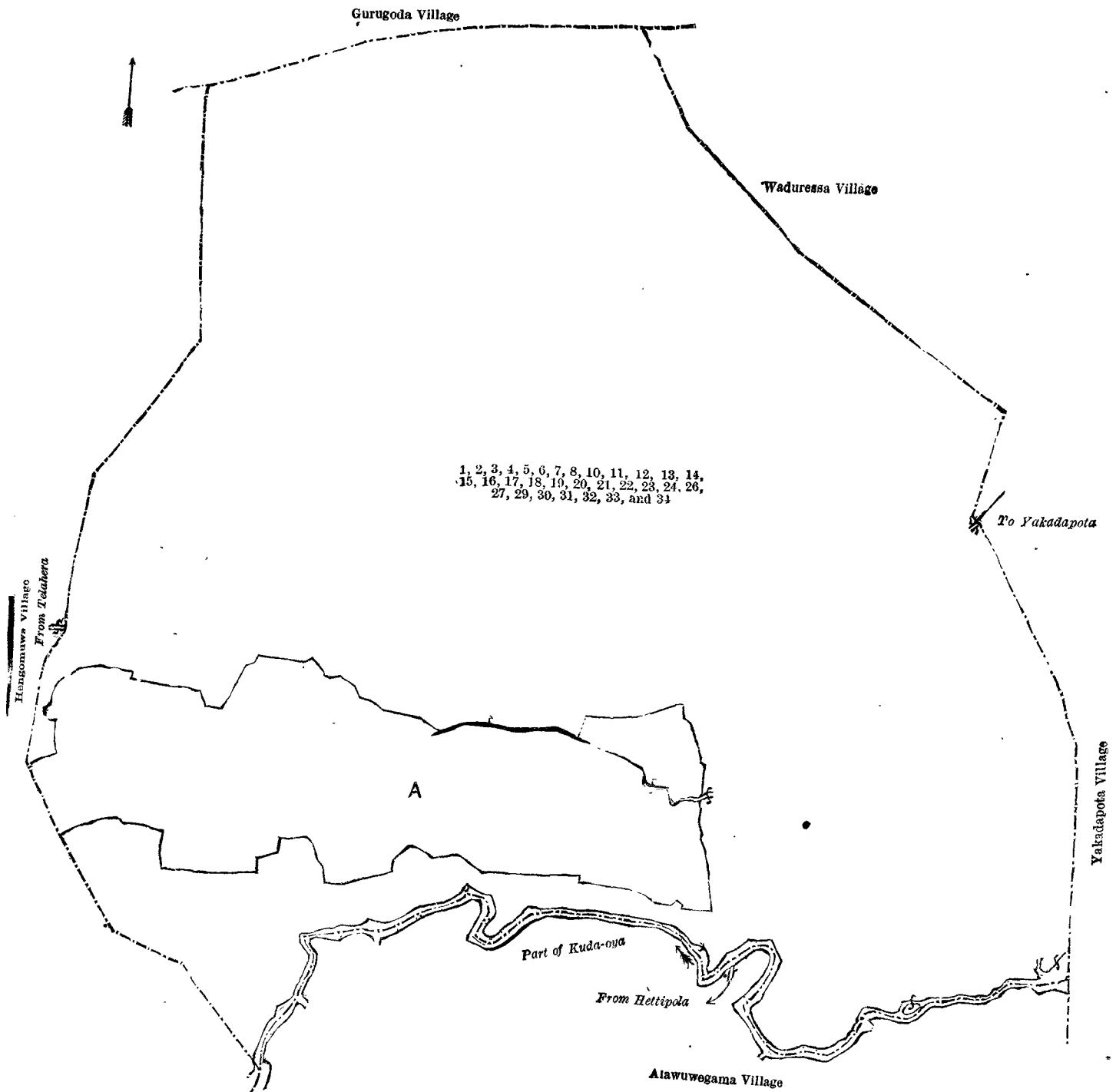
Lot.	Name of Land.	Extent, A. R. P.	Lot.	Name of Land.	Extent, A. R. P.
1	Kandattawemukalana	52 0 24	19	Weli-ela	0 1 11
2	Kandattawehena	76 1 24	20	Ebagawahena	4 3 28
3	Kandattawewewa	2 3 9	21	Ebagawahena (reservation for minor road)	0 1 24
4	Kandattawehena (reservation for minor road)	0 2 38	22	Minor road	0 0 36
	Minor road	0 2 0	23	Ebagawahena (reservation for minor road)	0 1 10
	Ebagawahena (reservation for minor road)	0 2 34	24	Do.	0 3 31
	Do.	10 1 2	26	Kandattawehena	10 2 30
	Kandattawa-eba	0 2 6	27	Gansabhawa path	1 3 6
	Gansabhawa path	0 2 15	29	Pahala Asweddumepillewa	7 1 36
	Ebagawahena	1 0 15	30	Do. (reservation for Kuda-oya)	6 1 18
	Yakadapotawewa (bund)	0 3 12	31	Part of Kuda-oya	1 3 17
	Weli-ela	0 1 6	32	Ebagawahena (reservation for Kuda-oya)	0 2 6
	Ebagawahena (reservation for Kuda-oya)	0 0 14	33	Do. (do.)	4 2 20
	Ebagawahena	7 2 6	34	Islet	0 0 8
	Meda-ela	0 1 0			
	Kandattawe-eba	0 0 29			
	Ebagawahena	2 1 11			
					197 3 6

bounded as follows: on the north by the village limit of Gurugoda; on the east by the village limit of Waduressa; on the south by part of Kuda-oya (the village limit of Alawuwegama); on the west by the village limit of Hengomuwa.

NOTE.—The following lots lying within the above-mentioned boundaries are excluded from this notice, and their acreage of 32 acres 3 roods and 30 perches is not included in the acreage of 197 acres 3 roods and 6 perches given:—

Preliminary plan 1,574.

Lot.	Name of Land.	Extent, A. R. P.
25	Wetiyevelakumbura	2 0 3
28	Pahala-asweddumekumbura	30 3 27
		32 3 30



Surveyor-General's Office,
Colombo, December 15, 1916.

Scale of 8 Chains to an Inch.
Kurunegala S. O. 65—1917.

A. H. G. DAWSON,
for Surveyor-General.

Kurunegala Notice No. 6,219.

Notice under "The Waste Lands Ordinances of 1897, 1899, 1900, and 1903."

TAKE notice that unless within three months from February 23, 1917, the persons, if any, who claim any interest in the lands hereinafter mentioned or in any one or more of such lands or to some interest therein make claim in person or in writing to the said lands or any of them or to some interest therein to J. M. Davies, Esq., Special Officer appointed under section 28 of "The Waste Lands Ordinances of 1897, 1899, 1900, and 1903," at his office at Fort, Colombo:

Such Special Officer, in pursuance of the powers vested in him by the said Ordinances, will declare by writing under his hand that the said lands, or such of them as to which no claim has been made, are the property of the Crown.

J. M. DAVIES,
Special Officer.

Description of the Lands referred to.

The following lots situated in the village of Ihala Halmillakotuwa, in the Baladora korale of the Dewamedhi hatpattu of the Kurunegala District, in the North-Western Province, as described in the annexed diagrams :—

I.—Preliminary plan 1,672.

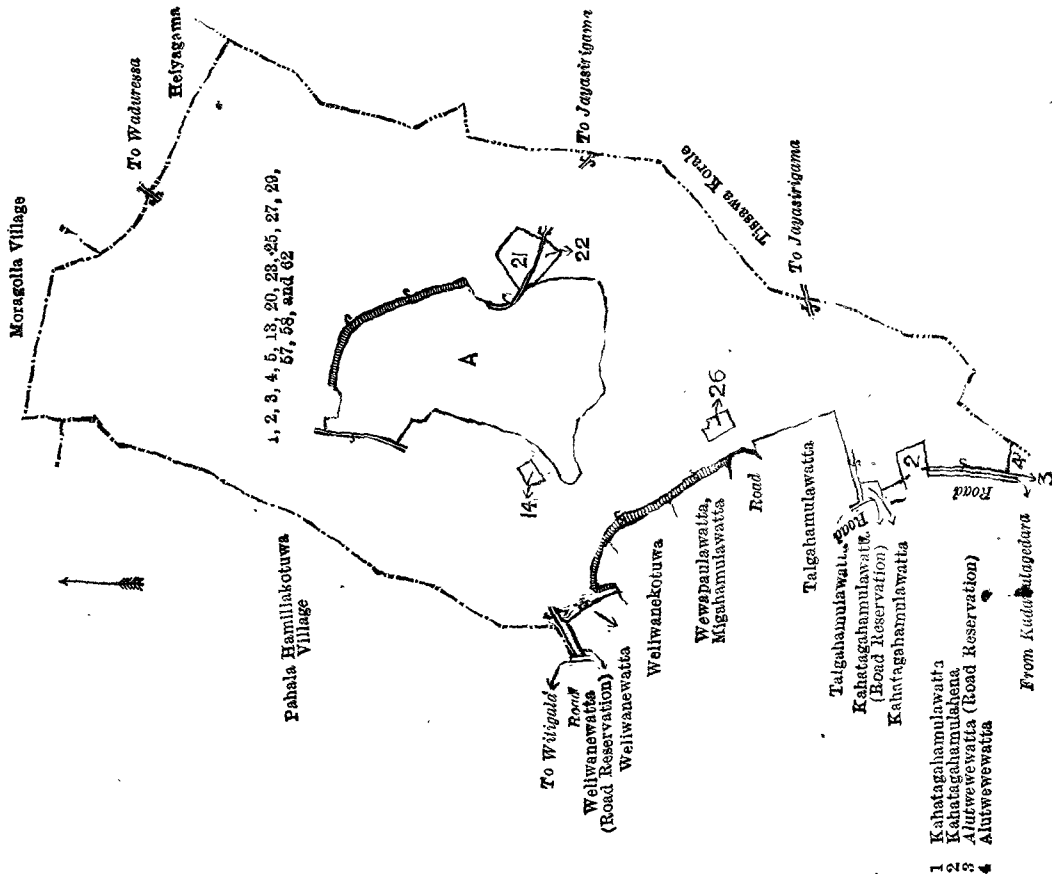
Lot.	Name of Land.	Extent, A. R. P.	Lot.	Name of Land.	Extent, A. R. P.
1 ..	Bulugahamulahena, Vendesihena, Dangahamulahena	.. 53 2 36	23 ..	Bimmalpiyewewa (tank)	.. 2 2 18
2 ..	Gansabhawa road	.. 1 3 21	25 ..	Galagawahena, Warahena	.. 30 0 29
3 ..	Dangahamulahena	.. 43 0 27	27 ..	Mahawewa (tank)	.. 11 1 18
4 ..	Batalawewr (tank)	.. 11 1 9	29 ..	Path (tank approach road)	.. 0 0 16
5 ..	Path (tank approach road)	.. 0 0 3	57 ..	Gansabhawa road	.. 0 2 19
13 ..	Kohombagahamulahena, Mahakotuwa-watiyahena	.. 10 2 10	58 ..	Kahatagahamulahena, Alutwewahena	.. 14 0 31
20 ..	Para (cart track)	.. 0 1 10	62 ..	Alutwewahena (road reservation)	.. 0 0 28
			180 0 32		

and bounded as follows: on the north by the village limit of Moragolla, the village limit of Heiyagama; on the east by the boundary of Tissawa korale; on the south by the boundary of Tissawa korale, Alutwewewatta claimed by Ratnayaka Mudiyansele Ran Menika and others, Alutwewewatta (road reservation) claimed by ditto; on the west by a road from Kadawalagedara, Kahatagahamulahena claimed by Ratnayake Mudiyansele Pinhamy, Kahatagahamulawatta claimed by ditto, Kahatagahamulawatta claimed by Ratnayaka Mudiyansele Pinhamy, Kahatagahamulawatta (road reservation), Talgahamulawatta claimed by Samsudeen Marrikkar, Wewapaulawatta, Migahamulawatta claimed by Basnayaka Mudiyansele Punchi Banda and others, Weliwanekotuwa claimed by Basnayaka Mudiyansele Herathami, Weliwane-watta claimed by Samsudeen Marrikkar, Weliwane-watta (road reservation), a road to Witigala, the village limit of Pahala Hamillakotuwa.

NOTE.—The following lots lying within the above boundaries are excluded from this part of the notice, and their aggregate acreage of 26 acres 2 roods and 32 perches is not included in the acreage of 180 acres and 32 perches given above :—

Preliminary plan 1,672.

Lot.	Name of Land.	Extent, A. R. P.	Lot.	Name of Land.	Extent, A. R. P.
A 6 ..	Wewapaulahena	.. 0 0 6	A 17 ..	Lolugahawatta, Migahamulawatta, &c.	.. 3 1 12
A 7 ..	Wewapaulawatta	.. 0 3 8	A 18 ..	Lolugahawatta	.. 1 3 23
A 8 ..	Kongahamulahena	.. 0 2 34	A 19 ..	Ambagahawatta	.. 0 1 3
A 9 ..	Kongahamulawatta	.. 0 1 22	A 24 ..	Bimmalpiyeyekumbura	.. 0 1 10
A 10 ..	Do.	.. 0 0 24	14 ..	Kahatagahamulawatta	.. 0 1 8
A 11 ..	Do.	.. 0 1 34	21 ..	Ambagahamulawatta	.. 1 0 7
A 12 ..	Do.	.. 0 0 25	22 ..	Do.	.. 0 1 37
A 15 ..	Hikgahakumbura, Bimmalpiyeyekumbura, &c.	.. 15 0 25	26 ..	Galagawawatta	.. 0 1 24
A 16 ..	Kahatagahakumbura	.. 0 3 10			26 2 32



Scale of 16 Chains to an Inch.

Surveyor-General's Office,
Colombo, August 30, 1916.

G. K. THORNHILL,
for Surveyor-General.

II.—Preliminary plan 1,672.

Lot.	Name of Land.	Extent, A. R. P.
32	Road (minor road)	2 0 17

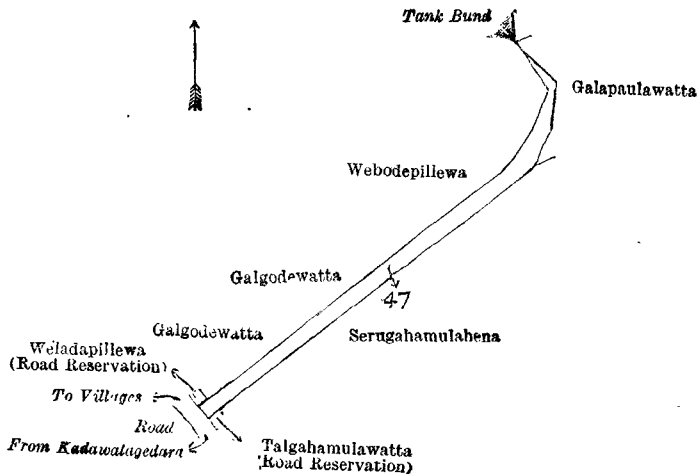
and bounded as follows : on the north by a road from Witigala, Weliwaneawatta (road reservation) claimed by Samsudeen Marikkar, Wewapaulawatta, Lindakumbura, Webadakumbura (private) ; on the east by Galagawawatta (road reservation) claimed by Basnayake Mudiyansele Punchi Banda, Webadapillewa, Galagawahena (road reservation) claimed by ditto, Talgahamulawatta (road reservation) claimed by Samsudeen Marikkar, a road, Talgahawatta (road reservation) claimed by Ratnayaka Mudiyansele Pinhami, Kahatagahamulawatta (road reservation) claimed by Ratnayaka Mudiyansele Pinhami, Alutwewahena (road reservation) claimed by Ratnayaka Mudiyansele Sampathami, Alutwewawatta (road reservation) claimed by Ratnayaka Mudiyansele Ran Menika and others, the boundary of Tissawa korale ; on the south by a road from Kadawalagedara ; on the west by Kongahamulawatta (road reservation) claimed by Malhami Upasakaralage Ukkuhamy and others, Alutwewa (tank and bund) claimed by the Crown, Talgahamulawatta (road reservation) claimed by Ratnayaka Mudiyansele Pinhami, Talgahamulawatta (road reservation) claimed by Ratnayaka Mudiyansele Sampathami, Pansalawatta claimed by Trustees of Nuwarakele Temple, Mylagahakumbura, Mahawela-asweddumakumbura (private), Galagawawatta, Paralangawatta (private), Mylagahamulawatta (road reservation) claimed by Samsudeen Marikkar, the village limit of Pahala Halmillakotuwa.

[For Diagram see page 252.]

III.—Preliminary plan 1,672.

Lot.	Name of Land.	Extent, A. R. P.
47	Road (tank approach road)	0 1 10

and bounded as follows : on the north by Webadepillewa claimed by Ratnayaka Mudiyansele Sampathami, tank bund ; on the east by Galapaulawatta claimed by Nekatralage Gunarathami and another, Serugahamulahena claimed by Basnayaka Mudiyansele Punchi Banda ; on the south by Talgahamulawatta (road reservation) claimed by Samsudeen Marakkar, a road from Kadawalagedara ; on the west by Webadapillewa (road reservation) claimed by Basnayaka Mudiyansele Punchi Banda, Galgodewatta claimed by Basnayaka Mudiyansele Punchi Banda.



Scale of 4 Chains to an Inch.

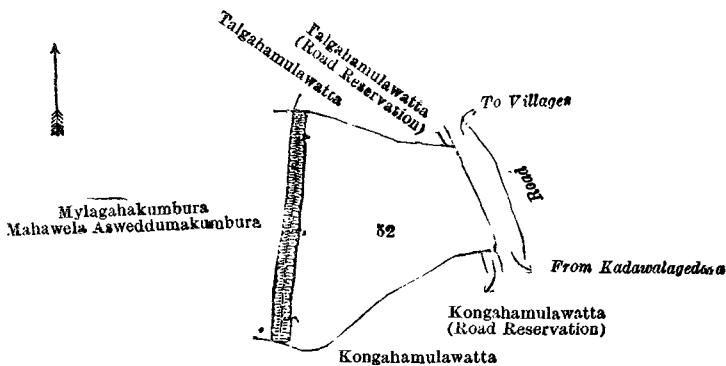
Surveyor-General's Office,
Colombo, August 30, 1916.

G. K. THORNHILL,
for Surveyor-General.

IV.—Preliminary plan 1,672.

Lot.	Name of Land.	Extent, A. R. P.
52	Alutwewa (tank and bund)	1 1 36

and bounded as follows : on the north by Talgahamulawatta claimed by Ratnayaka Mudiyansele Sampathami, ditto (road reservation) claimed by ditto ; on the east by a road from Kadawalagedara ; on the south by Kongahamulawatta (road reservation) claimed by Malhami Upasakaralage Ukkuhami and others ; on the west by Mylagahamulakumbura, Mahawela-asweddumakumbura (private).

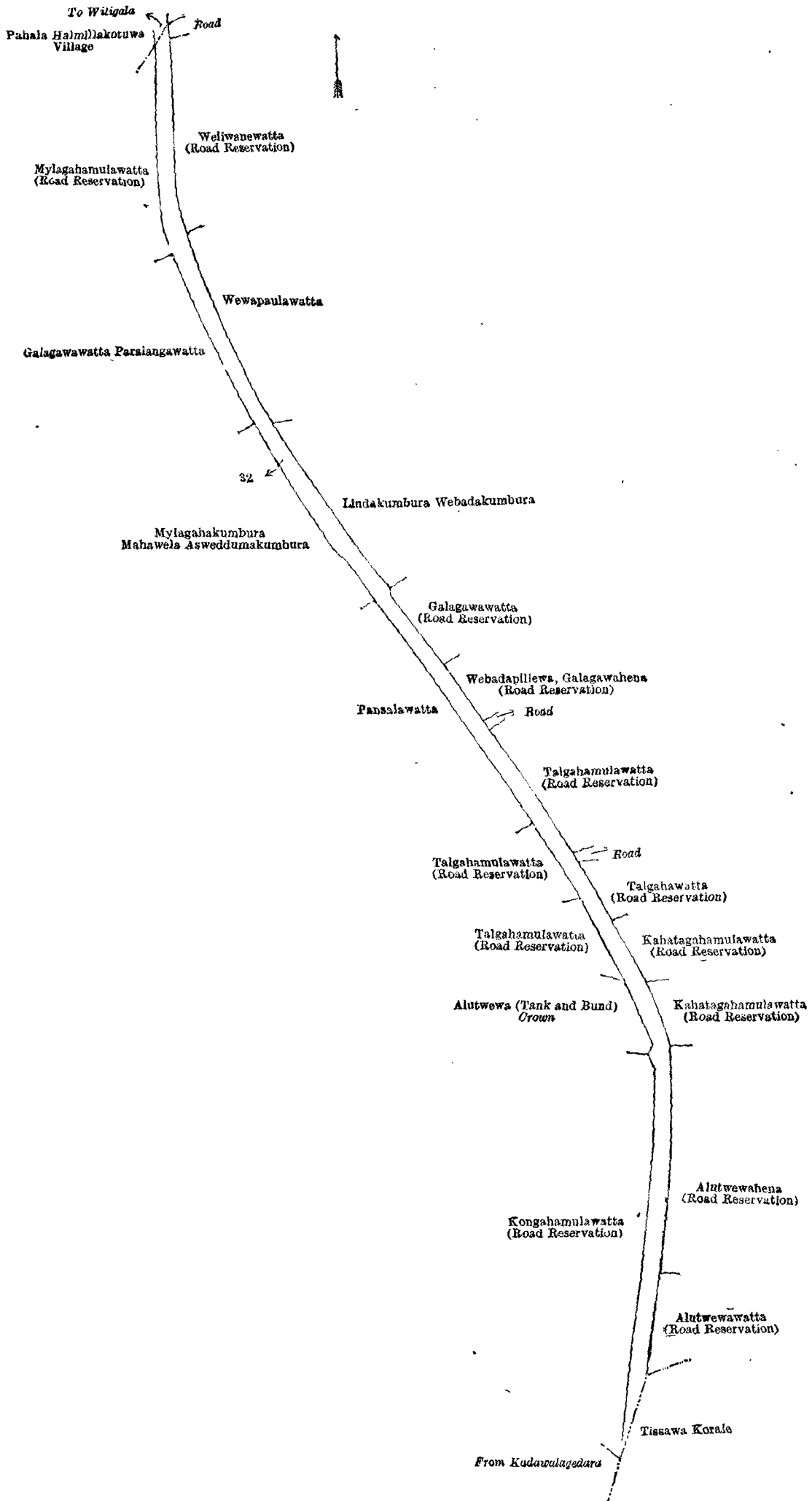


Scale of 4 Chains to an Inch.

Surveyor-General's Office,
Colombo, August 30, 1916.

G. K. THORNHILL,
for Surveyor-General.

Kurunegala S. O. 66—1917.



Scale of 4 Chains to an Inch.

Surveyor-General's Office,
Colombo, August 30, 1916.

G. K. THORNHILL,
for Surveyor-General.

Kurunegala Notice No. 6,220.

Notice under "The Waste Lands Ordinances of 1897, 1899, 1900, and 1903."

TAKE notice that unless within three months from February 23, 1917, the persons, if any, who claim any interest in the lands hereinafter mentioned or in any one or more of such lands or to some interest therein make claim in person or in writing to the said lands or any of them or to some interest therein to J. M. Davies, Esq., Special Officer appointed under section 28 of "The Waste Lands Ordinances of 1897, 1899, 1900, and 1903," at his office at Fort, Colombo :

Such Special Officer, in pursuance of the powers vested in him by the said Ordinances, will declare by writing under his hand that the said lands or such of them, as to which no claim has been made, are the property of the Crown.

J. M. DAVIES,
Special Officer.

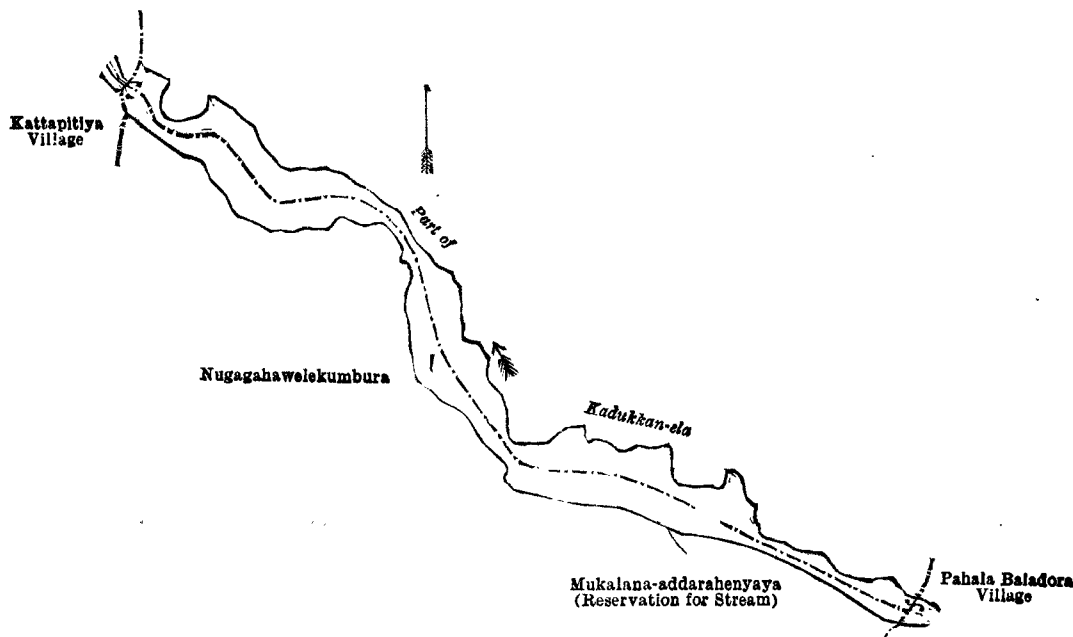
Description of the Lands referred to.

The following lots situated in the village of Moragolla, in the Baladora korale of the Dewamedhi hatpattu of the Kurunegala District, in the North-Western Province, as described in the annexed diagrams :—

I.—Preliminary plan 1,671.

Lot.	Name of Land.	Extent, A. R. P.
1	Part of Kadukkan-ela	3 1 16

and bounded as follows : on the north by part of Kadukkan-ela ; on the east by the village limit of Pahala Baladora ; on the south by Mukalana-addarahenyaya (reservation for stream) claimed by Walpiti Mudannayaka Mudiyanseleage Christian Perera, Nugagahawelekumbura claimed by Ranhamy Arachchi and others ; on the west by the village limit of Kattapitiya.



Scale of 8 Chains to an Inch.

Surveyor-General's Office,
Colombo, September 8, 1916.

G. K. THORNHILL,
for Surveyor-General.

II.—Preliminary plan 1,671.

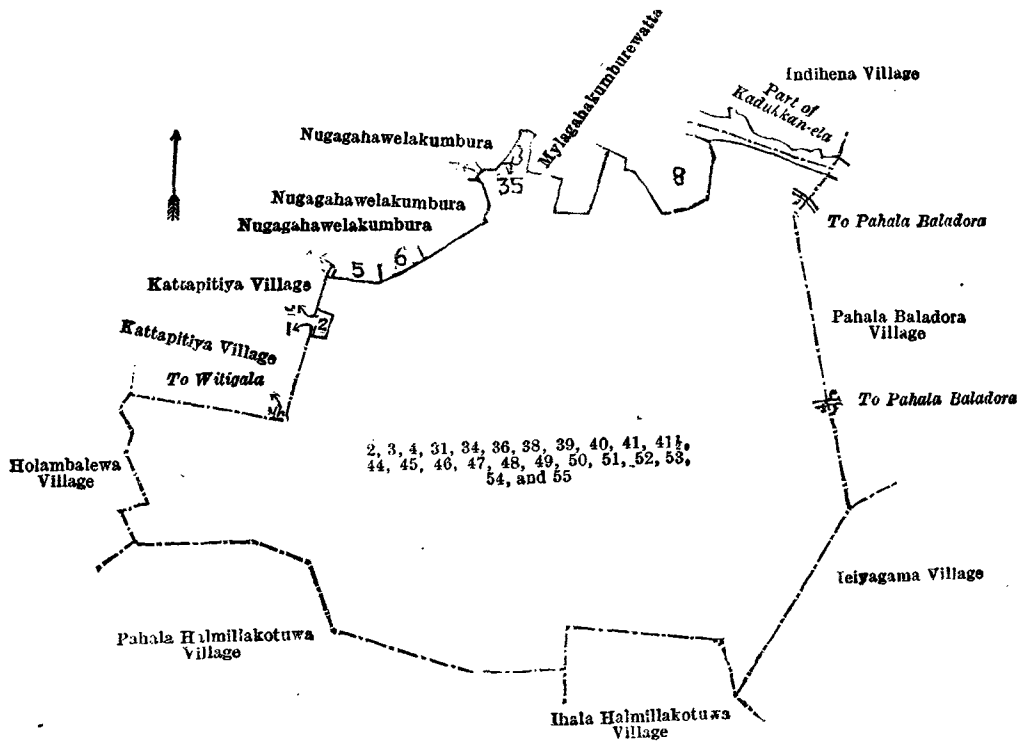
Lot.	Name of Land.	Extent, A. R. P.	Lot.	Name of Land.	Extent, A. R. P.
2	Mukalana-addarahenyaya (reservation for stream)	1 0 26	46	Gansabhawa road	1 1 20
3	Mukalana-addarahenyaya	0 3 10	47	Kongahayaya	79 0 25
4	Footpath	0 0 13	48	Dangahamulawatta (reservation for road)	0 0 34
31	Road	0 0 25	49	Minor road	0 2 3
34	Pita-ela	0 0 15	50	Mukalana-addarahenyaya (reservation for road)	0 0 26
36	Indipitiyehena	2 2 2	51	Kongahamulahenyaya	7 2 37
38	Kahatagahamulahenyaya	44 0 33	52	Gansabhawa road (road to cemetery)	0 0 31
39	Nugagahawewa (tank and bund)	3 0 3	53	Minipitiya (cemetery)	0 2 30
40	Moragollemahawewa (tank and bund)	14 0 38	54	Mukalana-addarahenyaya	3 1 25
41	Dangahamulahena	8 2 23	55	Do. (reservation for road)	0 0 19
41½	Kahatagahamulahena (reservation for road)	0 0 10			
44	Dangahamulahena (do.)	0 1 14			
45	Moragollekudawewa (tank and bund)	2 2 12			
					171 1 34

and bounded as follows : on the north by the village limit of Kattapitiya, Kahatagahamulawatta (reservation for road) claimed by Moragolle Arachchilage Ukkhamy of Getadiulwewa, the village limit of Kattapitiya, Kongahamulawatta (reservation for road) claimed by Badal Gurunnehelage Guruwa Naida, Asweddumawatta Dungala claimed by ditto Vairangu Nachchire, Nugagahawelekumbura claimed by Ranhamy Arachchi and others, Nugagahawelekumbura claimed by Ranhamy Arachchi and others, Indipitiyehena claimed by Halmillakotuwa Mutugala Vidanelage Dingiri Nachchire, Nugagahawelekumbura claimed by Ranhamy Arachchi and others, Mylagahakumburewatta claimed by Walpiti Mudannayaka Mudiyanseleage Christian Perera, part of Kadukkan-ela (the village limit of Indihena); on the east by the village limit of Pahala Baladora, the village limit of Heiyagama ; on the south by the village limit of Ihala Halmillakotuwa, the village limit of Pahala Halmillakotuwa ; on the west by the village limit of Halambalewa.

NOTE.—The following lot lying within the above-mentioned boundaries is excluded from this part of the notice, and its extent of 20 perches is not included in the acreage of 171 acres 1 rood and 34 perches given above:—

Preliminary plan 1,671.

Lot.	Name of Land.	Extent, A. R. P.
35	Migahakumbura	0 0 20



Scale of 16 Chains to an Inch.


Surveyor-General's Office,
Colombo, September 8, 1916.

G. K. THORNHILL,
for Surveyor-General.

III.—Preliminary plan 1,671.

Lot.	Name of Land.	Extent, A. R. P.
14	Footpath	0 0 2

and bounded as follows: on the north by Migahakumburewatta (reservation for road) claimed by Walpita Mudannayaka Mudiyansele Christian Perera; on the east by Nugagahawelakumbura claimed by Ranhamy Arachchi and others; on the south by Migahakumburewatta claimed by Galehera Gamaralalage Menikhami and another, ditto (reservation for road) claimed by ditto; on the west by the village limit of Kattapitiya.



Scale of 4 Chains to an Inch.

Surveyor-General's Office,
Colombo, September 8, 1916.

G. K. THORNHILL,
for Surveyor-General.

Kurunegala S. O. 67—1917.

Kurunegala Notice No. 6,221.

Notice under "The Waste Lands Ordinances of 1897, 1899, 1900, and 1903."

TAKE notice that unless within three months from February 23, 1917, the persons, if any, who claim any interest in the lands hereinafter mentioned or in any one or more of such lands or to some interest therein make claim in person or in writing to the said lands or any of them or to some interest therein to J. M. Davies, Esq., Special Officer appointed under section 28 of "The Waste Lands Ordinances of 1897, 1899, 1900, and 1903," at his office at Fort, Colombo:

Such Special Officer, in pursuance of the powers vested in him by the said Ordinances, will declare by writing under his hand that the said lands, or such of them as to which no claim has been made, are the property of the Crown.

J. M. DAVIES,
Special Officer.

Description of the Lands referred to.

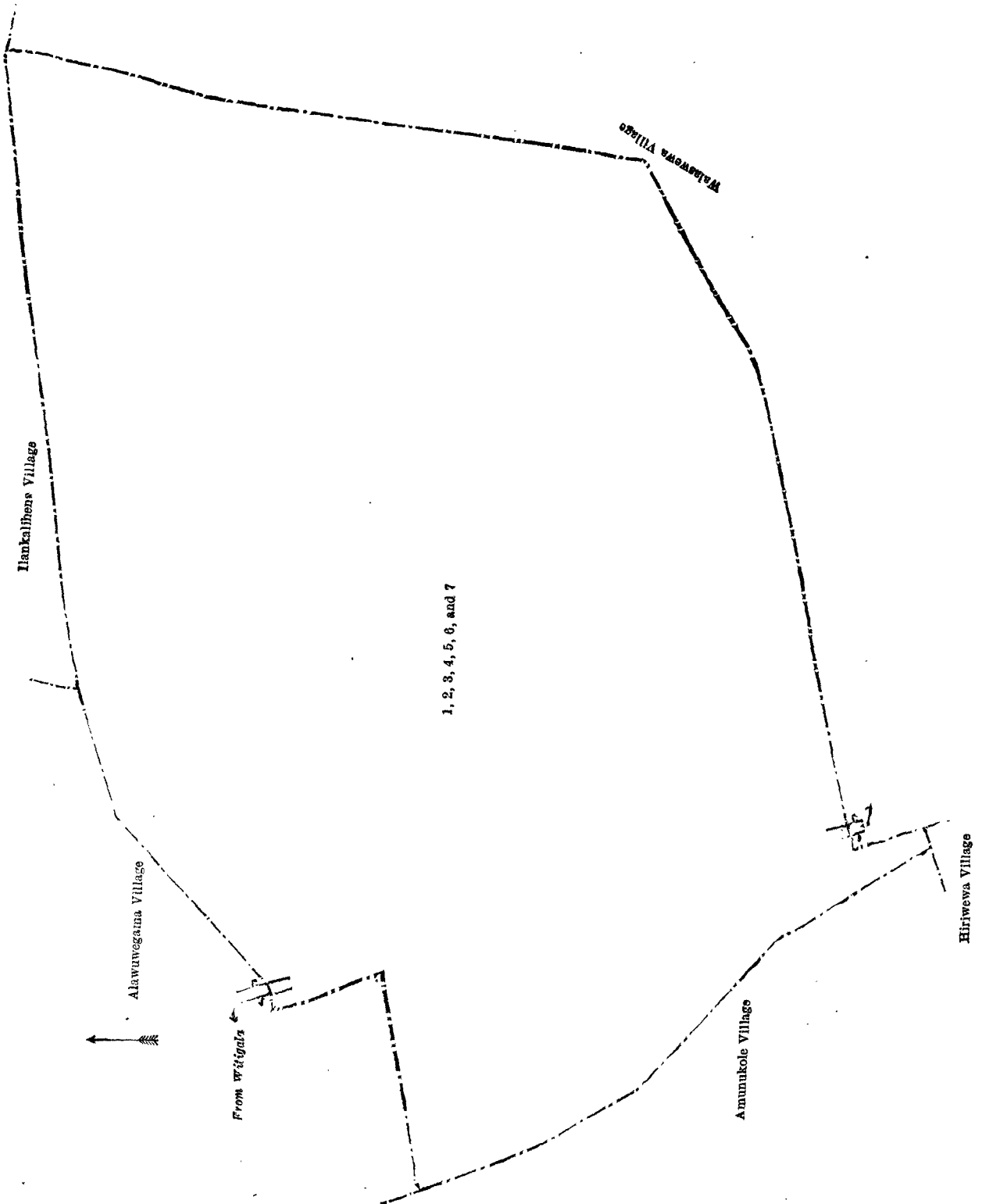
The following lots situated in the village of Siyambalagaswetiya, in the Baladora korale of the Dewamedi hatpattu of the Kurunegala District, in the North-Western Province, as described in the annexed diagram:—

Preliminary plan 1,627.

Lot.	Name of Land.	Extent, A. R. P.
1	Karuwalagahamulahena	5 1 29
2	Do. (reservation for District Road Committee road)	0 2 15
3	Road (District Road Committee road)	0 2 4

Lot.	Name of Land.	Extent. A. R. P.
4	Kongahamulahenyaya, Dangahamulahenyaya (reservation District Road Committee road)	0 2 8
5	Siyambalagaswetiyeewa (tank and bund)	.. 1 0 19
6	Ela (stream)	.. 0 0 18
7	Kongahamulahenyaya, Dangahamulahenyaya	.. 38 1 23
		46 2 36

and bounded as follows : on the north by the village limit of Alawuwegama, the village limit of Itankalihena ; on the east by the village limit of Walaswewa ; on the south by the village limit of Walaswewa, the village limit of Hiriwewa ; on the west by the village limit of Amunukole.



Kurunegala Notice No. 6,222.**Notice under "The Waste Lands Ordinances of 1897, 1899, 1900, and 1903."**

TAKE notice that unless within three months from February 23, 1917, the persons, if any, who claim any interest in the lands hereinafter mentioned or in any one or more of such lands or to some interest therein make claim in person or in writing to the said lands or any of them or to some interest therein to J. M. Davies, Esq., Special Officer appointed under section 28 of "The Waste Lands Ordinances of 1897, 1899, 1900, and 1903," at his office at Fort, Colombo :

Such Special Officer, in pursuance of the powers vested in him by the said Ordinances, will declare by writing under his hand that the said lands, or such of them as to which no claim has been made, are the property of the Crown.

J. M. DAVIES,
Special Officer.

Description of the Lands referred to.

The following lots situated in the village of Ilankalihena, in the Baladora korale of the Dewamedhi hatpattu of the Kurunegala District, in the North-Western Province, as described in the annexed diagram :—

Preliminary plan 1,626.

Lot.	Name of Land.	Extent, A. R. P.	Lot.	Name of Land.	Extent, A. R. P.
1 ..	Wihenapillewa 3 2 9	15 ..	Siyambalagahamulahena 0 0 9
2 ..	Wihena 1 1 36	16 ..	Siyambalagahamulshenawewa (abandoned tank) 0 2 26
3 ..	Wewalwalaela 1 0 33	17 ..	Ela 0 0 4
4 ..	Part of Kuda-oya 0 1 20	18 ..	Do. 0 0 10
5 ..	Road 0 1 24	19 ..	Paluwata 11 1 0
6 ..	Delgahamulahena (reservation for Kuda-oya) 1 0 2	20 ..	Tinbirigahamulahena 1 3 29
7 ..	Do. 1 3 17	21 ..	Gansabhawa road 0 0 28
8 ..	Karandagahamulahena 0 1 0			
9 ..	Road 0 1 31			26 2 23
10 ..	Welipitiyahena 1 3 25			

and bounded as follows : on the north by part of Kuda-oya (the village limit of Yakadapota) ; on the east by the village limit of Pubbiliya ; on the south by the village limit of Walaswewa, the road from Witigala to Walaswewa, the village limit of Siyambalagaswetiya ; on the west by the village limit of Alawuwegama.

NOTE.—The following lots lying within the above boundaries are excluded from this notice, and their aggregate acreage of 21 acres 3 roods and 29 perches is not included in the acreage of 26 acres 2 roods and 23 perches given above :—

Preliminary plan 1,626.

Lot.	Name of Land.	Extent, A. R. P.
4 ..	Wihenakumbura 10 1 34
8 ..	Do. 1 1 12
11 ..	Asweddumakumbura 3 3 15
14 ..	Kompalagewela 6 1 8
		21 3 29

[For Diagram see page 257.]

Kurunegala Notice No. 6,223.**Notice under "The Waste Lands Ordinances of 1897, 1899, 1900, and 1903."**

TAKE notice that unless within three months from February 23, 1917, the persons, if any, who claim any interest in the lands hereinafter mentioned or in any one or more of such lands or to some interest therein make claim in person or in writing to the said lands or any of them or to some interest therein to J. M. Davies, Esq., Special Officer appointed under section 28 of "The Waste Lands Ordinances of 1897, 1899, 1900, and 1903," at his office at Fort, Colombo :

Such Special Officer, in pursuance of the powers vested in him by the said Ordinances, will declare by writing under his hand that the said lands, or such of them as to which no claim has been made, are the property of the Crown.

J. M. DAVIES,
Special Officer.

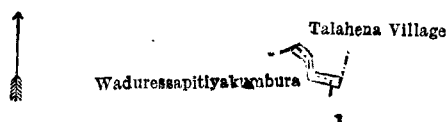
Description of the Lands referred to.

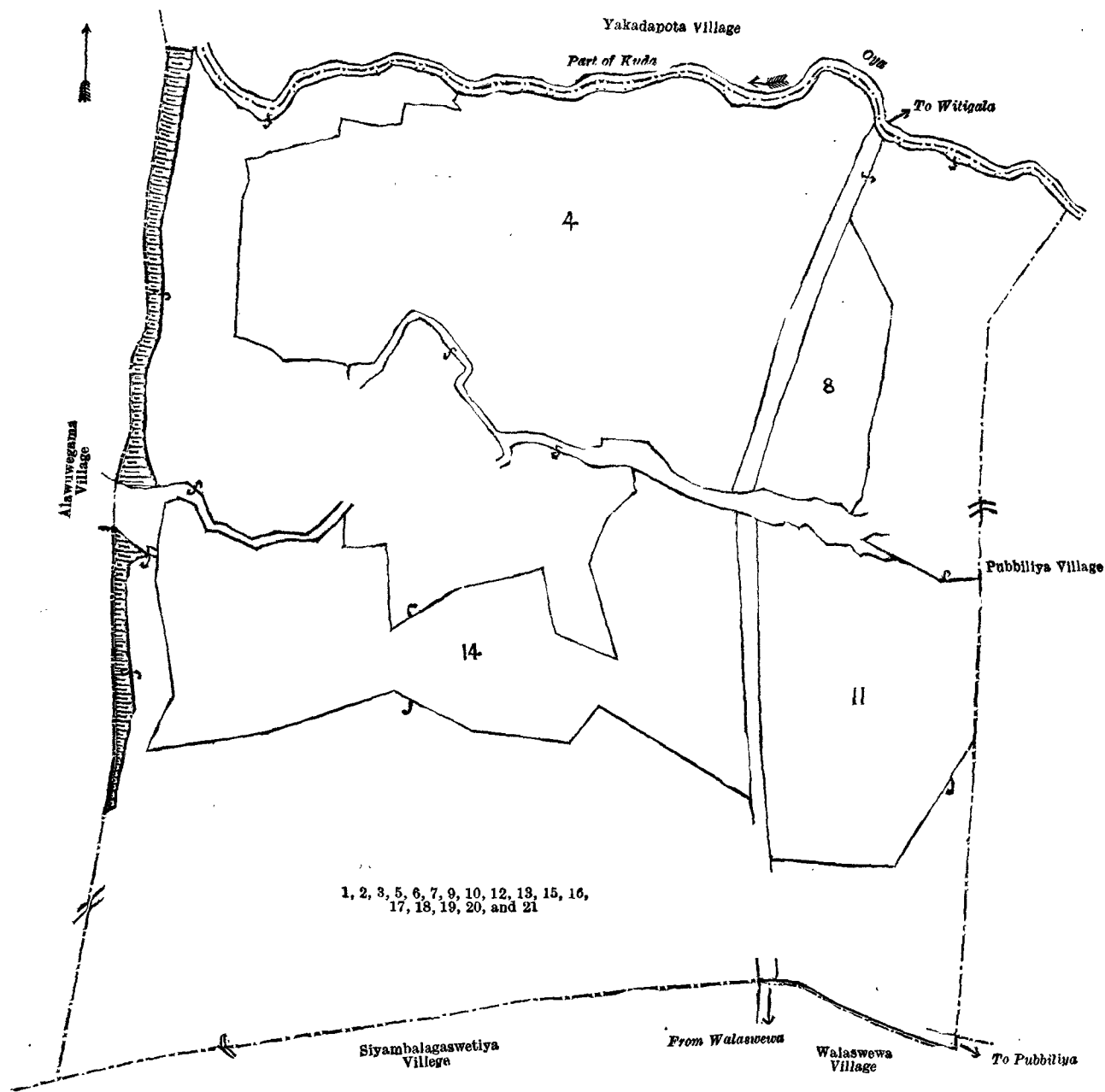
The following lots situated in the village of Pahala Kobeyigane, in the Baladora korale of the Dewamedhi hatpattu of the Kurunegala District, in the North-Western Province, as described in the annexed diagrams :—

I.—Preliminary plan 1,649.

Lot.	Name of Land.	Extent, A. R. P.
1 ..	Ela (stream) (part of) 0 0 3

and bounded as follows : on the north by the village limit of Talahena ; on the east and south by Waduressapitiyakumbura claimed by Hetuhamy Korale Arachchi of Migaswewa and others ; on the west by the village limit of Talahena.





Surveyor-General's Office,
Colombo, December 1, 1916.

Scale of 4 Chains to an Inch.

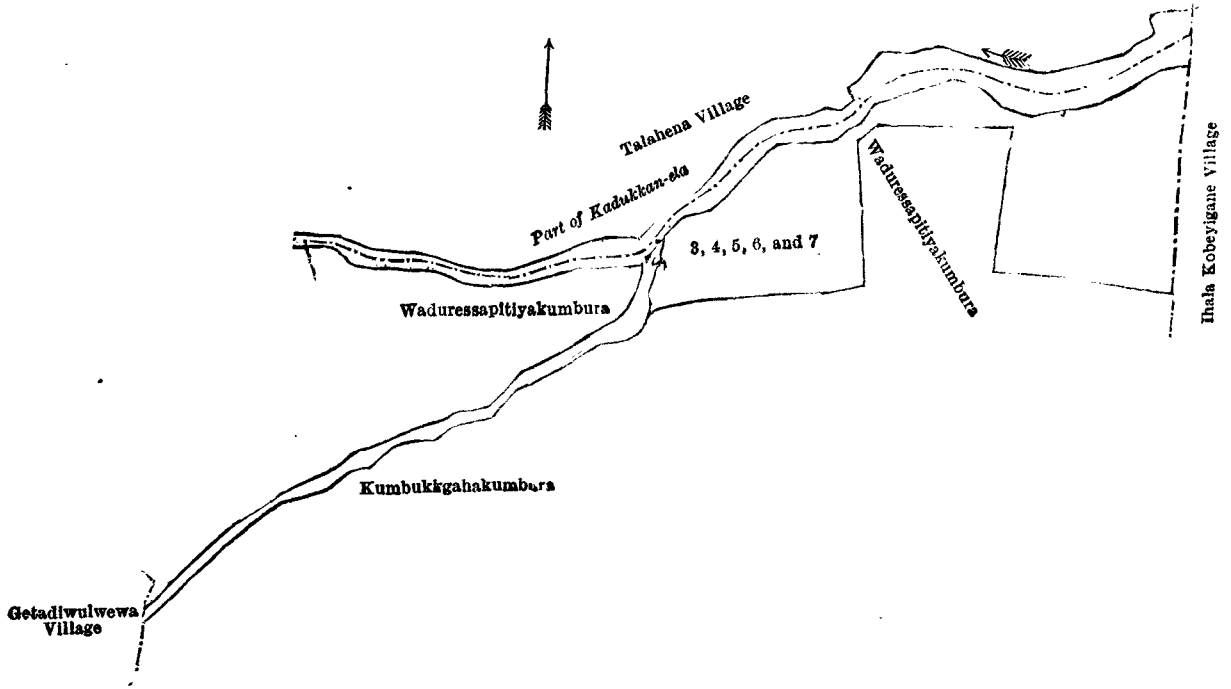
G. K. THORNHILL,
for Surveyor-General.

Kurunegala S. O. 69—1917.

II.—Preliminary plan 1,649.

Lot.	Name of Land.	Extent, A. R. P.
3	Ela (stream)	0 1 7
4	Waduressapitihena (reservation for ela)	1 1 11
5	Do.	0 1 33
6	Kadukkan-ela (stream)	0 2 5
7	Waduressapitihena	1 0 9
		3 2 25

and bounded as follows: on the north by the village limit of Talahena; on the east by the village limit of Ihala Kobeyigane; on the south by Waduressapitihakumbura claimed by Dewaratnayaka Mudiyansele Kapuruhami and others, Kumbukk-gahakumbura claimed by Hetuhamy Korale Arachchi of Migaswewa and others; on the west by the village limit of Geta-diwalwewa, Waduressapitihakumbura claimed by Hetuhamy Korale Arachchi of Migaswewa and others.



Surveyor-General's Office,
Colombo, November 23, 1916.

Scale of 4 Chains to an Inch.

G. K. THORNHILL,
for Surveyor-General.

III.—Preliminary plan 1,649.

Lot.	Name of Land.	Extent, A. B. P.
20 ..	Panwalahenyaya	6 0 20
21 ..	Panwalawewa (tank)	9 0 18
24 ..	Panwalahena	20 1 17
25 ..	Road (cart track)	0 2 30
26 ..	Panwalahena	9 1 16
27 ..	Gansabhawa road	0 2 11
28 ..	Panwalahena	9 2 14
		55 3 6

and bounded as follows : on the north by Kumbukkgahakumbura claimed by Hetuhamy Korale Arachchi of Migaswewa and others, Migahamulawatta claimed by Metiyaganelage Horatala and Sallu, Talgahamulawatta claimed by Hindawelalage Punchihamy, Kadawalawatta claimed by Dewaratnayake Mudiyanseleage Punchi Banda and others, and ela, Kadawalawatta claimed by Dewaratnayaka Mudiyanseleage Punchi Banda and others, Kadawalahena claimed by C. A. Tennakone of Ihala Kabeyigane, the village limit of Ihala Kabeyigane, Bogahamulawatta claimed by Dewaratnayaka Mudiyanseleage Kapuruhamy and others, ditto claimed by Dewaratnayaka Mudiyanseleage Punchi Banda and others ; on the east by the village limit of Ihala Kobeyigane ; on the south by the village limit of Halambalewa, a road from Halambalewa ; on the west by the village limit of Getadiwulwewa, Migahamulawatta claimed by Metiyaganele Horatala and Sallu, the village limit of Getadiwulwewa.

[For Diagram see page 259.]

Kurunegala Notice No. 6,224.

Notice under "The Waste Lands Ordinances of 1897, 1899, 1900, and 1903."

TAKE notice that unless within three months from February 23, 1917, the persons, if any, who claim any interest in the lands hereinafter mentioned or in any one or more of such lands or to some interest therein make claim in person or in writing to the said lands or any of them or to some interest therein to J. M. Davies, Esq., Special Officer appointed under section 28 of "The Waste Lands Ordinances of 1897, 1899, 1900, and 1903," at his office at Fort, Colombo :

Such Special Officer, in pursuance of the powers vested in him by the said Ordinances, will declare by writing under his hand that the said lands, or such of them as to which no claim has been made, are the property of the Crown.

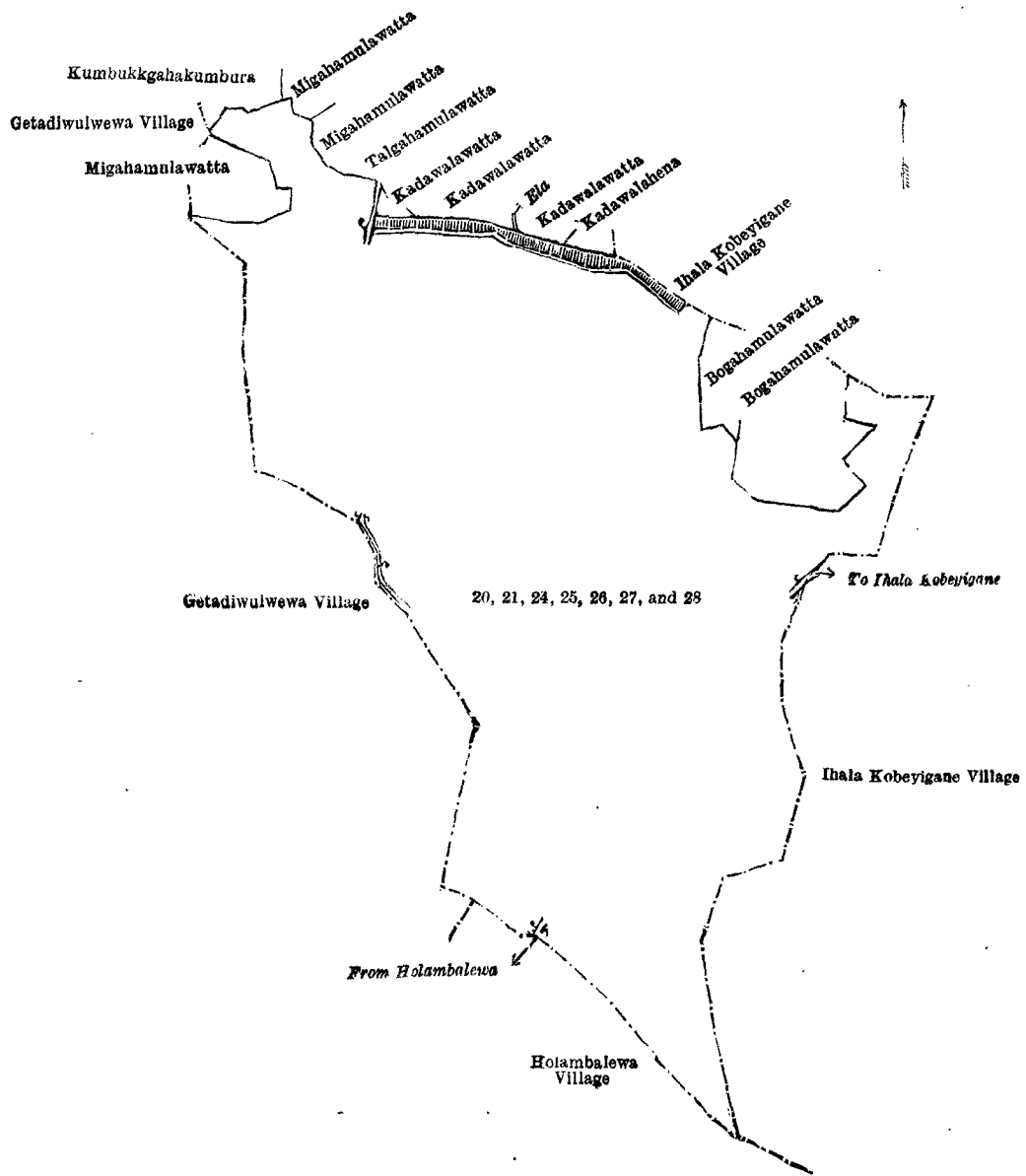
J. M. DAVIES,
Special Officer.

Description of the Lands referred to.

The following lots situated in the village of Kattapitiya, in the Baladora korale of the Dewamedia hatpattu of the Kurunegala District, in the North-Western Province, as described in the annexed diagrams :—

I.—Preliminary plan 1,652.

Lot.	Name of Land.	Extent, A. B. P.
7 ..	Part of Kadukkan-ela	1 2 33



Surveyor-General's Office,
Colombo, November 23, 1916.

Scale of 8 Chains to an Inch.

Kurunegala S. O. 70—1917.

G. K. THORNHILL,
for Surveyor-General.

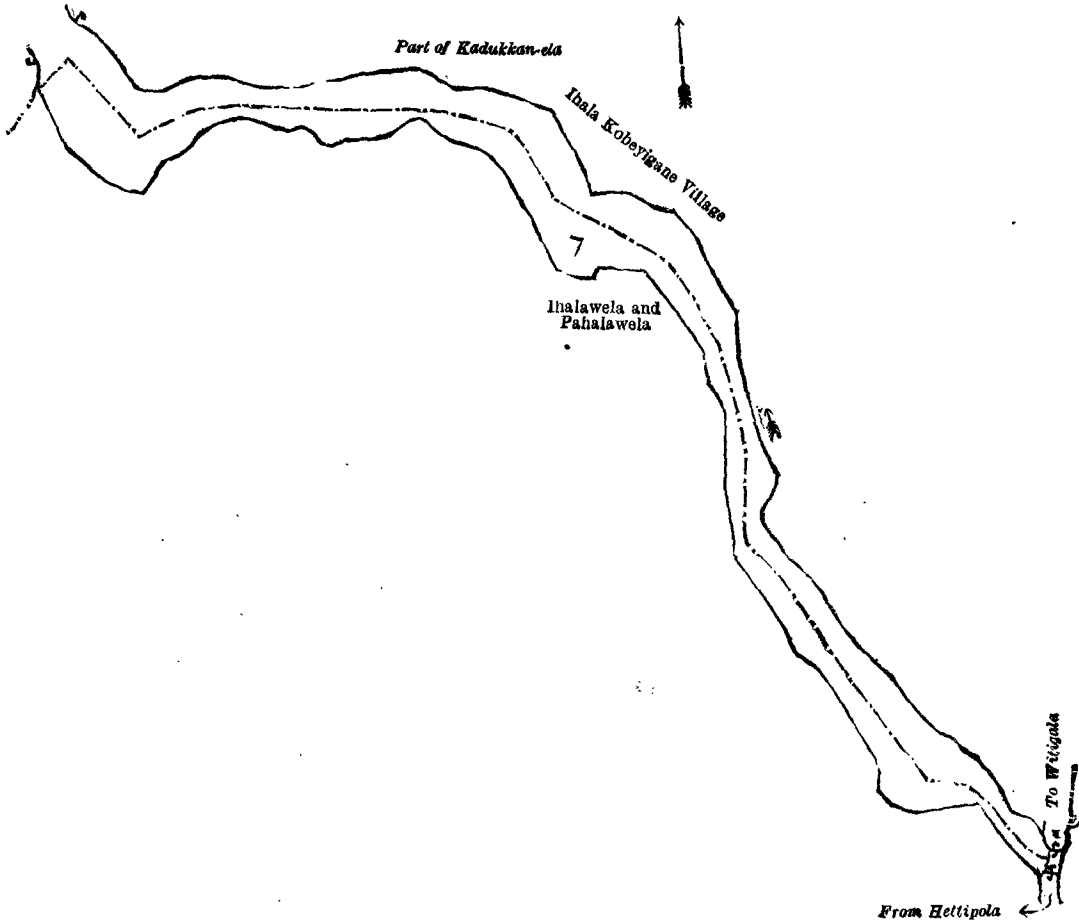
and bounded as follows : on the north by part of Kadukkan-ela (the village limit of Ihala Kobeyigane); on the east by part of Kadukkan-ela (the village limit of Ihala Kobeyigane, a road from Witigala to Hettipola; on the south and west by Ihalawela and Pahalawela claimed by Arachchilage Ukkuhamy and others.

[For Diagram see page 260.]

II.—Preliminary plan 1,652.

Lot.	Name of Land.	Extent, A. R. P.
18	Mahawewa (tank)	12 2 33

and bounded as follows : on the north by Gansuriyagahamulawatta claimed by Waduressaralage Menuhamy and others, Ambagahamulawatta claimed by Leksmalage Dingiri Banda and others, a bund, Ihalawela and Pahalawela claimed by Arachchilage Ukkuhamy and others; on the east by Kongahamulawatta claimed by Ranasinghe Arachchilage Mathes Perera of Tittawella, Wekandapaulawatta claimed by Arachchilage Ukku Menika, Wekandapaulawatta (reservation for District Road Committee) claimed by Arachchilage Ukku Menika, a road; on the south by Mylagahamulawatta (reservation for District Road Committee road) claimed by Wadurasaralagedara Ranhamy, Mylagahamulawatta claimed by Wadurasaralagedara Ranhamy, Hikgahamulahena claimed by Wadurasaralagedara Appuhamy Arachchy, Hikgahamulawatta

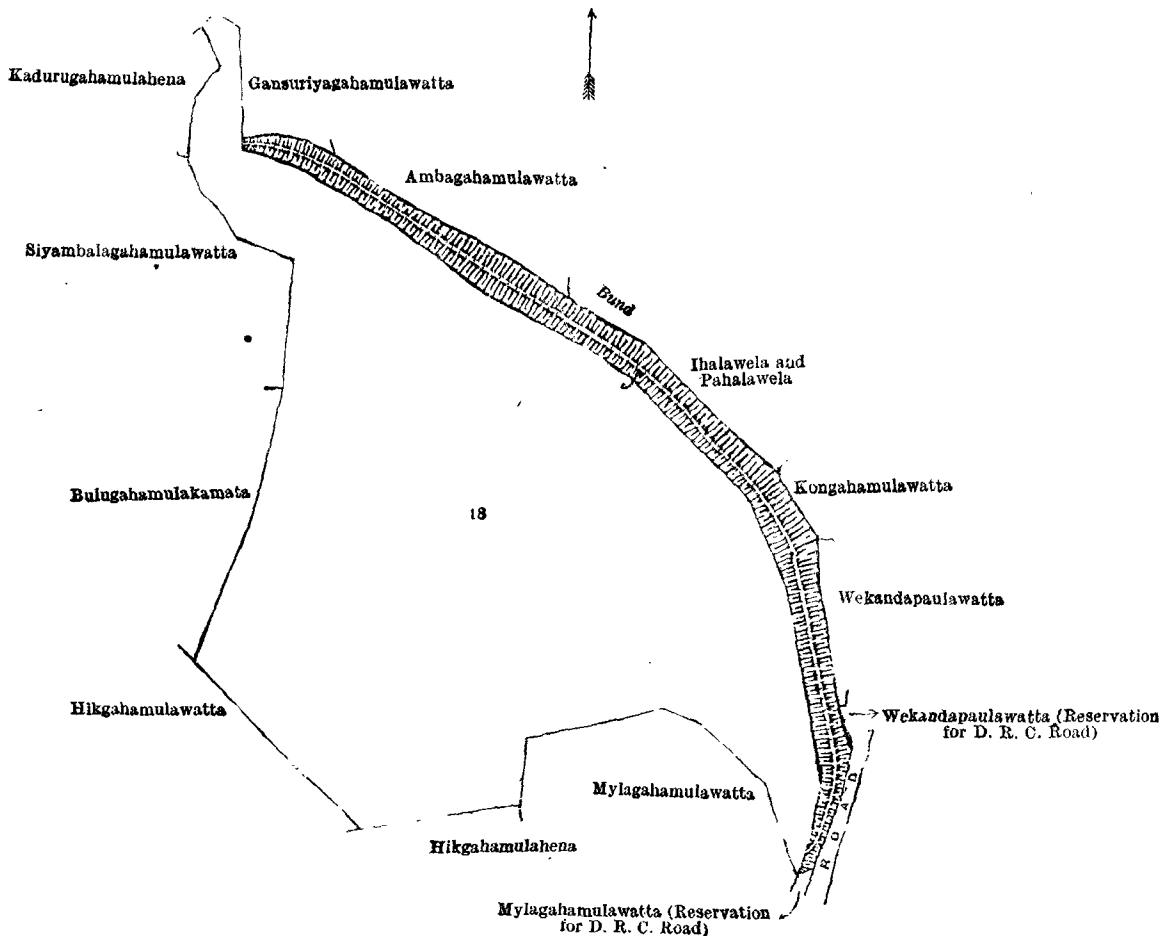


Surveyor-General's Office,
Colombo, August 28, 1916.

Scale of 4 Chains to an Inch.

G. K. THORNHILL,
for Surveyor-General.

claimed by Wadurasaralagedara Arachchi; on the west by Bulugahamulakamata claimed by Wadurasalage Ranhamy, Siyambalagahamulawatta claimed by Waduressaralagedara Mutu Menika, Kadurugahamulahena claimed by Lekamalage Dingiri Menika.



Surveyor-General's Office,
Colombo, August 28, 1916.

Scale of 4 Chains to an Inch.

G. K. THORNHILL,
for Surveyor-General.

III.—Preliminary plan 1,652.

Lot.	Name of Land.	Extent, A. R. P.
8	Mahapara (road)	1 3 22

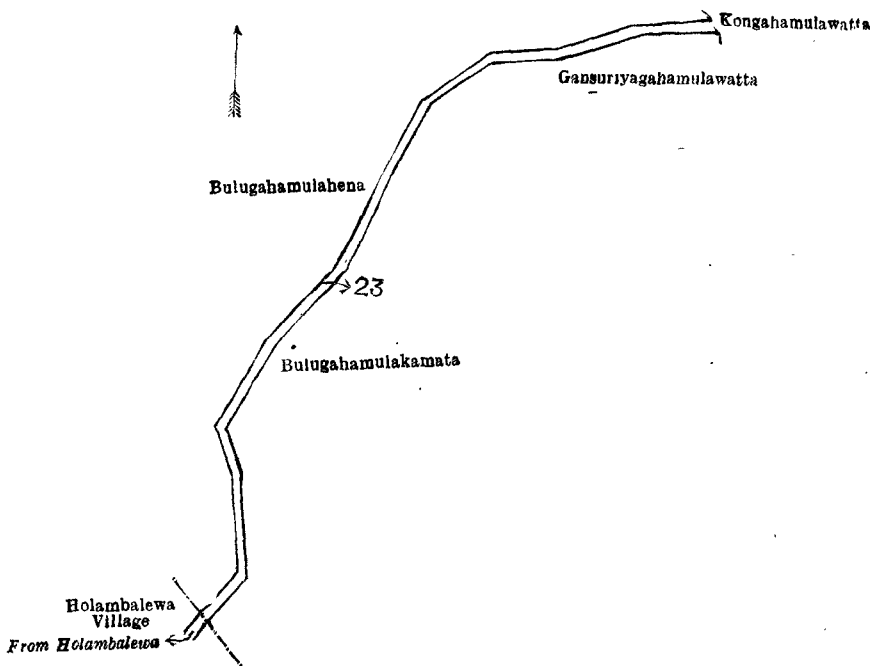
and bounded as follows : on the north by part of Kadukkan-ela, a road from Witigala to Hettipola ; on the east by part of Kadukkan-ela, the village limit of Moragolla ; on the south by a road from Hettipola to Witigala ; on the west by Mylagahamulawatta (reservation for District Road Committee road) claimed by Wakasinghe Baba Singho Naide, Kahatagahamulahena (reservation for District Road Committee road) claimed by Arachchilage Ukku Menika and others, Kohombagahamulawatta (reservation for District Road Committee road) claimed by Halmillaralagedera Appuhamy, Dangahamulawatta (reservation for District Road Committee road) claimed by Lekamalage Dingiri Menika, Gansabhawa road, Mylagahamulawatta (reservation for District Road Committee road) claimed by Wadurasaralagedera Ranhamy, Mahawewa belonging to the Crown, Wekandapaulawatta (reservation for District Road Committee road) claimed by Arachchilage Ukku Menika, Kongahamulawatta (reservation for District Road Committee road) claimed by Ranasingha Arachchilage Mathias Perera of Tittawella, Polkotuwewatta (reservation for District Road Committee road) claimed by W. Christian Perera, Pansalahena (reservation for District Road Committee road) claimed by trustees of Kattapitiya temple, Lolugahawatta claimed by Wadurasaralagedera Dingiri Menika and others, Thalawela and Pahalawela claimed by Arachchilage Ukkuhamy and others.

[For Diagram see page 262.]

IV.—Preliminary plan 1,652.

Lot.	Name of Land.	Extent, A. R. P.
23	Gansabhawa road	0 1 21

and bounded as follows : on the north by Bulugahamulahena claimed by Arachchilage Ukku Menika and others ; on the east by Kongahamulawatta claimed by Amalasiyala Kirimatiyana Jayama, Peace Officer, Gansuriyagahamulawatta claimed by Waduressaralalage Manuhamy and another, Bulugahamulakamata claimed by Wadurasalage Ranhamy ; on the south by the village limit of Holambalewa ; on the west by Bulugahamulahena claimed by Arachchilage Ukku Menika and others.



Surveyor-General's Office,
Colombo, August 28, 1916.

Scale of 4 Chains to an Inch.

G. K. THORNHILL,
for Surveyor-General.

V.—Preliminary plan 1,652.


Lot.	Name of Land.	Extent, A. R. P.
29	Gansabhawa road	

and bounded as follows :
Mylagahamulawatta claimed by
mulahena claim

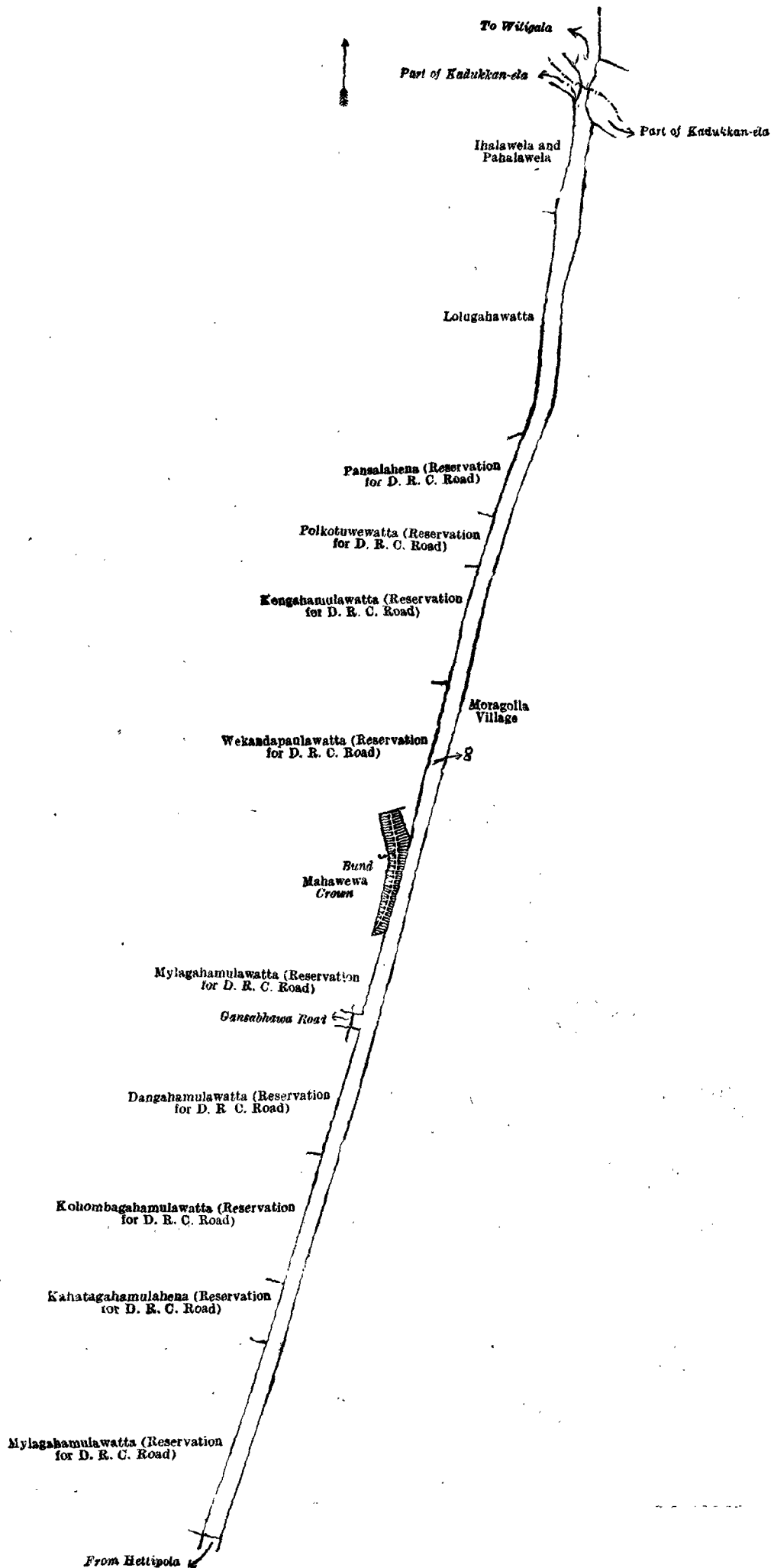
for Sur
G. K.

Scale of 4 Chains to an Inch.

Surveyor-General's Office,
Colombo, August 28, 1916.



Kira, (9) Ukkuwadurayalage Tikiria, (10) Medadurayalage Menika, (11) Ungayalage Balaya, and (12) Punchalage Menika made claim thereto ; and whereas the said 1st to 10th claimants withdrew their claim to the said lots 96 ; and whereas



FINAL ORDERS.

Kurunegala S. O. No. 1,631.

Order under Section 4, Sub-section (1), of "The Waste Lands Ordinances of 1897, 1899, 1900, and 1903," admitting Land to be Private Property.

In the matter of the land commonly called or known as Halmillagahamulahena, situate in the village of Pahala Malatawa, in the Kinyama korale of the Katugampola hatpattu of the Kurunegala District, in the North-Western Province, and of "The Waste Lands Ordinances of 1897, 1899, 1900, and 1903."

WHEREAS in pursuance of section 1 of the said Ordinances it was duly notified on the 4th day of October, 1912, that if no claim to the land commonly called or known as Halmillagahamulahena, situate in the village of Pahala Malatawa, in the Kinyama korale of the Katugampola hatpattu of the Kurunegala District, in the North-Western Province, containing in extent 1 acre and 10 perches, and shown as lot 3B in preliminary plan 1,435 and in the annexed diagram was made to John Murray Davies, Special Officer appointed under section 28 of the said Ordinances, within the period of three months from the date specified in such notice, such land would be declared the property of Crown, and dealt with on account of the Crown (*vide* Notice No. 4,555):

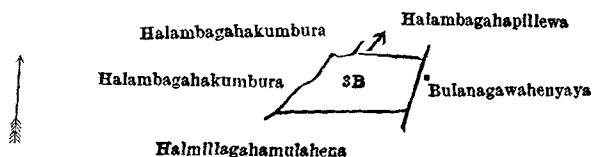
And whereas (1) Korallage Jotihamy, (2) ditto Menikhamy, and (3) ditto Punchihamy made claim thereto, and I, John Murray Davies, Special Officer appointed under section 28 of the said Ordinances, made due inquiry into such claim, I, with the consent of His Excellency the Governor, do hereby admit the claim of the said claimants to the said land, as more fully described herein below, under section 4, sub-section (1), of the said Ordinances.

Description of the Land referred to.

The following lot situated in the village of Pahala Malatawa, in the Kinyama korale of the Katugampola hatpattu of the Kurunegala District, in the North-Western Province, as described in the annexed diagram:—

Lot.	Name of Land.	Extent, A. R. P.
3B ..	Halmillagahamulahena	1 0 10

and bounded as follows: on the north by Halambagahakumbura claimed by Torabichehiya Atukorallage Sittappuhamy and others, Halambagahapillewa sold to Atukorallage Sittappuhamy and others under the Waste Lands Ordinances; on the east by Bulanagawahenyaya sold to Vena Sinnatamby and another under the Waste Lands Ordinances; on the south by Halmillagahamulahena to be declared the property of Korallage Poddihamy under the Waste Lands Ordinances; on the west by Halambagahakumbura claimed by Torabichehiya Atukorallage Sittappuhamy and others.



Surveyor-General's Office,
Colombo, August 30, 1916.

Scale of 8 Chains to an Inch.

G. K. THORNHILL,
for Surveyor-General.

November 15, 1916.

J. M. DAVIES,
Special Officer.

Kurunegala S. O. No. 1,632.

Order under Section 4, Sub-section (1), of "The Waste Lands Ordinances of 1897, 1899, 1900, and 1903," declaring Land to be Crown Property.

In the matter of the land commonly called or known as Kahagomuawewewa (tank and bund), situate in the village of Mayilla, in the Rekko pattu korale of the Dambadeni hatpattu of the Kurunegala District, in the North-Western Province, and of "The Waste Lands Ordinances of 1897, 1899, 1900, and 1903."

WHEREAS in pursuance of section 1 of the said Ordinances it was duly notified on the 3rd day of July, 1914, that if no claim to the land commonly called or known as Kahagomuawewewa (tank and bund), situate in the village of Mayilla, in the Rekko pattu korale of the Dambadeni hatpattu of the Kurunegala District, in the North-Western Province, containing in extent 2 acres 2 roods and 31 perches, and shown as lot 96 in preliminary plan 1,496, and in the annexed diagram, was made to Mungo Tennent Archibald, Special Officer appointed under section 28 of the said Ordinances, within the period of three months from the date specified in such notice, such land would be declared the property of the Crown, and dealt with on account of the Crown (*vide* Notice No. 5,248):

And whereas (1) Dingiya Kosgollalage Setuwa, Vel-Duraya, (2) Kiriyalage Ukkuwa, (3) Wigankkarayalage Dingiya, (4) Ukkuwa Durayalage Bandiya, (5) Kiriyalage Setuwa, (6) Kawwalage Dingiya, (7) Beligalayalage Menika, (8) Punchalage Kira, (9) Ukkuwadurayalage Tikiria, (10) Medadurayalage Menika, (11) Ungayalage Balaya, and (12) Punchalage Menika made claim thereto; and whereas the said 1st to 10th claimants withdrew their claim to the said lots 96; and whereas

the said 11th and 12th claimants having been duly called upon by me by a notice in writing, under section 4, sub-section (1), of the said Ordinances, duly served upon them to produce before me the evidence and documents upon which they might rely in proof of their claims, did not so appear or produce such documents and evidence, I, John Murray Davies, Special Officer appointed under section 28 of the said Ordinances, under and by virtue of the powers vested in me in that behalf by section 4 of the said Ordinances, do hereby on this 30th day of November, 1916, order and declare, under section 4, sub-section (1), of the said Ordinances, that the said land, as more fully described herein below, is the property of the Crown.

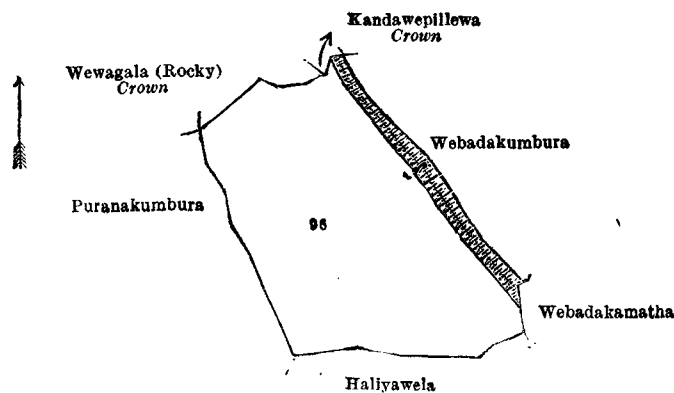
Description of the Land referred to.

The following lot situated in the village of Mayilla, in the Rekko pattu korale of the Dambadeni hatpattu of the Kurunegala District, in the North-Western Province, as described in the annexed diagram:—

Preliminary plan 1,496.

Lot.	Name of Land.	Extent, A. R. P.
96	Kahagomuwwewa (tank and bund)	2 2 31

and bounded as follows: on the north by Wewagala (rocky) to be declared the property of the Crown under the Waste Lands Ordinances, Kandawepillewa belonging to the Crown; on the east by Webodakumbura claimed by Beliyalage Menika, Webodakamatha claimed by Beliyalage Menika; on the south by Haliyawela claimed by L. Menika and others; on the west by Puranakumbura claimed by D. Mudalihamy.



Surveyor-General's Office,
Colombo, September 16, 1916.

Scale of 4 Chains to an Inch.

G. K. THORNHILL,
for Surveyor-General.

November 30, 1916.

J. M. DAVIES,
Special Officer.

Kurunegala S. O. No. 1,633.

Order under Section 4, Sub-section (1), of "The Waste Lands Ordinances of 1897, 1899, 1900, and 1903."

In the matter of the lands commonly called or known as Pinwattehena and Poragoddayagamahena, situate in the village of Nelawa, in the Mahagalboda Egoda korale of the Hiriyala hatpattu of the Kurunegala District, in the North-Western Province, and of "The Waste Lands Ordinances of 1897, 1899, 1900, and 1903."

WHEREAS in pursuance of section 1 of the said Ordinances it was duly declared and notified on the 14th day of March, 1913, that if no claim to the lands commonly called or known as Pinwattehena and Poragoddayagamahena, situate in the village of Nelawa, in the Mahagalboda Egoda korale of the Hiriyala hatpattu of the Kurunegala District, in the North-Western Province, containing in extent 5 acres and 22 perches, and shown as lots R 991 and O 992C in preliminary plan 1,995 and in the annexed diagram, was made to John Murray Davies, Special Officer appointed under section 28 of the said Ordinances, within the period of three months from the date specified in the said notice, such lands would be declared the property of the Crown, and dealt with on account of the Crown (*vide* Notice No. 4,786):

And whereas (1) Siwratna Bandaranayaka Yapa Mudiyansele Appuhamy, Nelawe Vel-Vidane, (2) ditto Mudiyanse, (3) Siwratna Bandaranayaka Yapa Mudiyansele Dingiri Amma (minor), (4) ditto Ganewatte Appuhamy (minor) made claim thereto, and I, John Murray Davies, Special Officer appointed under section 28 of the said Ordinances, made due inquiry into such claim, and whereas the said 1st and 2nd claimants, Siri Narayana Bamunu Mudiyansele Ukku Menika, the duly appointed representative over the said minors, the 3rd and 4th claimants, and I, with the consent of His Excellency the Governor, came to an agreement in writing dated the 21st day of August, 1913, concerning the said lands, under section 4, sub-section (1), of the said Ordinances, whereby it was agreed that the said 1st, 2nd, and 3rd claimants should be declared, along with Arachchillage Bandi Menika to be the purchasers of half of the said lands and the said 4th claimant to be purchaser of the other half of the said lands, upon payment, on or before the 21st day of November, 1913, to the Government Agent at Kurunegala, or to the Settlement Officer of a sum of Rupees Eighty only (Rs. 80), as the purchase amount of the said lands, and whereas the said amount has been duly paid, the said claimants and the said Arachchillage Bandi Menika are hereby, in pursuance of the agreement aforementioned, declared in the above-mentioned proportions, to be the purchasers of the said lands, as more fully described herein below.

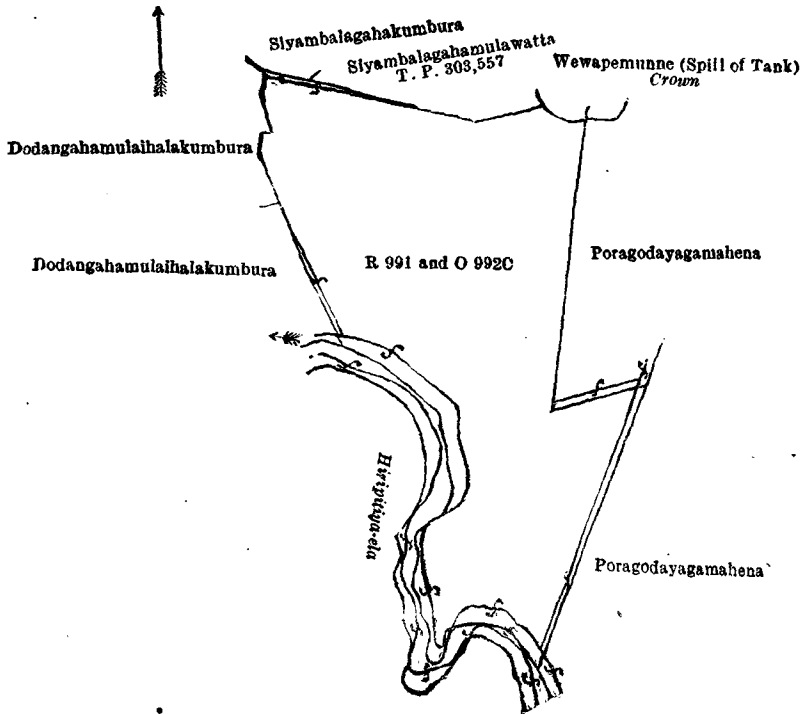
Description of the Lands referred to.

The following lots situated in the village of Nelawa, in the Mahagalboda Egoda korale of the Hiriyala hatpattu of the Kurunegala District, in the North-Western Province, as described in the annexed diagram:—

Preliminary plan 1,995.

Lot.	Name of Land.	Extent, A. R. P.
R 991	Pinwattehena	3 2 8
O 992C	Poragoddayagamahena	1 2 14
		5 0 22

and bounded as follows: on the north by Siyambalagahakumbura claimed by S. Y. M. Dingiri Banda and others, Siyambalagahamulawatta (T. P. 303,557) sold by the Crown, Wewapemunne (spill of tank) belonging to the Crown; on the east by Poragodayagamahena sold to Siwratna Bandaranayaka Yapa Mudiyansele Appuhamy and others under the Waste Lands Ordinances, Poragodayagamahena sold to Siwratna Bandaranayaka Yapa Mudiyansele Kalu Banda under the Waste Lands Ordinances; on the south by the Hiripitiye-ela; on the west by the Hiripitiye-ela, Dodangahamulaihalakumbura claimed by S. Y. M. Ukku Banda Vedarala and others, Dodangahamulaihalakumbura claimed by S. Y. M. Punchi Banda and others.



Surveyor-General's Office,
Colombo, September 14, 1916.

Scale of 4 Chains to an Inch.

G. K. THORNTON,
for Surveyor-General.

November 16, 1916.

J. M. DAVIES,
Special Officer.

Kurunegala S. O. No. 1,634.

Order under Section 4, Sub-section (1), of "The Waste Lands Ordinances of 1897, 1899, 1900, and 1903."

In the matter of the land commonly called or known as Poragodayagamahena, situate in the village of Nelawa, in the Mahagalboda Egoda korale of the Hiriyala hatpattu of the Kurunegala District, in the North-Western Province, and of "The Waste Lands Ordinances of 1897, 1899, 1900, and 1903."

WHEREAS in pursuance of section 1 of the said Ordinances it was duly declared and notified on the 14th day of March, 1913, that if no claim to the land commonly called or known as Poragodayagamahena, situate in the village of Nelawa, in the Mahagalboda Egoda korale of the Hiriyala hatpattu of the Kurunegala District, in the North-Western Province, containing in extent 4 acres, and shown as lot O 992 in preliminary plan 1,995 and in the annexed diagram, was made to John Murray Davies, Special Officer appointed under section 28 of the said Ordinances, within the period of three months from the date specified in the said notice, such land would be declared the property of the Crown, and dealt with on account of the Crown (*vide* Notice No. 4,786):

And whereas Siwratne Wannu Unnehelage Ran Banda made claim thereto, and I, John Murray Davies, Special Officer appointed under section 28 of the said Ordinances, made due inquiry into such claim, and whereas the said claimant and I, with the consent of His Excellency the Governor, came to an agreement in writing dated the 21st day of August, 1913, concerning the said land, under section 4, sub-section (1), of the said Ordinances, whereby it was agreed that the said claimant should be declared the purchaser of the said land upon payment, on or before the 21st day of November, 1913, to the Government Agent at Kurunegala, or to the Settlement Officer of a sum of Rupees Sixty-four only (Rs. 64), as the purchase amount of the said land, and whereas the said amount has been duly paid by the said claimant, he is hereby, in pursuance of the agreement aforementioned, declared to be the purchaser of the said land, as more fully described herein below.

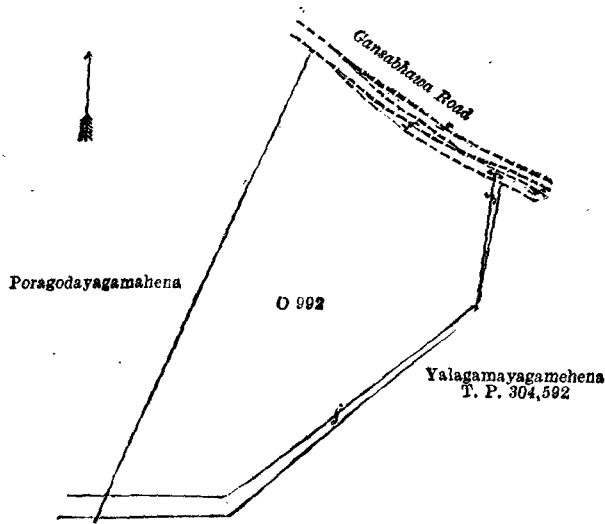
Description of the Land referred to.

The following lot situated in the village of Nelawa, in the Mahagalboda Egoda korale of the Hiriyala hatpattu of the Kurunegala District, in the North-Western Province, as described in the annexed diagram:—

Preliminary plan 1,995.

Lot.	Name of Land.	Extent, A. R. P.
O 992	Poragodayagamahena	4 0 0

and bounded as follows: on the north by Gansabhawa road; on the east and south by Yalagamayagamahena (T. P. 304,592) sold by the Crown; on the west by Poragodayagamahena sold to Korallage Menikhamy under the Waste Lands Ordinances.



Surveyor-General's Office,
Colombo, September 14, 1916.

Scale of 4 Chains to an Inch.

G. K. THORNHILL,
for Surveyor-General.

November 16, 1916.

J. M. DAVIES,
Special Officer.

Kurunegala S. O. No. 1,635.

Order under Section 4, Sub-section (1), of "The Waste Lands Ordinances of 1897, 1899, 1900, and 1903," admitting Land to be Private Property.

In the matter of the land commonly called or known as Halmillagahamulahena, situate in the village of Pahala Malatawa, in the Kinyama korale of the Katugampola hatpattu of the Kurunegala District, in the North-Western Province, and of "The Waste Lands Ordinances of 1897, 1899, 1900, and 1903."

WHEREAS in pursuance of section 1 of the said Ordinances it was duly notified on the 4th day of October, 1912, that if no claim to the land commonly called or known as Halmillagahamulahena, situate in the village of Pahala Malatawa, in the Kinyama korale of the Katugampola hatpattu of the Kurunegala District, in the North-Western Province, containing in extent 1 acre and 16 perches, and shown as lot 3 C in preliminary plan 1,435 and in the annexed diagram, was made to John Murray Davies, Special Officer appointed under section 28 of the said Ordinances, within the period of three months from the date specified in such notice, such land would be declared the property of Crown, and dealt with on account of the Crown (*vide* Notice No. 4,555):

And whereas Korallage Poddihamy made claim thereto, and I, John Murray Davies, Special Officer appointed under section 28 of the said Ordinances, made due inquiry into such claim, I, with the consent of His Excellency the Governor, do hereby admit the claim of the said claimant to the said land, as more fully described herein below, under section 4, sub-section (1), of the said Ordinances.

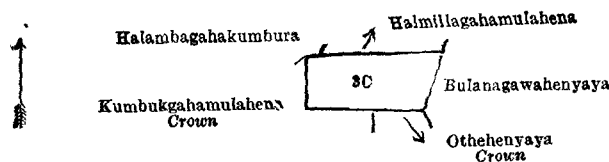
Description of the Land referred to.

The following lot situated in the village of Pahala Malatawa, in the Kinyama korale of Katugampola hatpattu of the Kurunegala District, in the North-Western Province, as described in the annexed diagram:—

Preliminary plan 1,435.

Lot.	Name of Land.	Extent, A. R. P.
3C	Halmillagahamulahena	1 0 16

and bounded as follows: on the north by Halambagahakumbura claimed by Torabichehiya Atukorallage Sittappuhamy and others, Halmillagahamulahena to be declared the property of Korallage Jotihamy under the Waste Lands Ordinances; on the east by Bulanagawahenyaya sold to Vena Sinnatamby and another under the Waste Lands Ordinances; on the south by Othehenyaya to be declared the property of the Crown under the Waste Lands Ordinances, Kumbukgahamulahena to be declared the property of the Crown under the Waste Lands Ordinances; on the west by Kumbukgahamulahena to be declared the property of the Crown under the Waste Lands Ordinances.



Surveyor-General's Office,
Colombo, August 30, 1916.

Scale of 8 Chains to an Inch.

G. K. THORNHILL,
for Surveyor-General.

November 15, 1916.

J. M. DAVIES,
Special Officer.

Kurunegala S. O. No. 1,636.**Order under Section 4, Sub-section (1), of "The Waste Lands Ordinances of 1897, 1899, 1900, and 1903."**

In the matter of the land commonly called or known as Kalukelehena, situate in the village of Pahala Malatawa, in the Kinyama korale of the Katugampola hatpattu of the Kurunegala District, in the North-Western Province, and of "The Waste Lands Ordinances of 1897, 1899, 1900, and 1903."

WHEREAS in pursuance of section 1 of the said Ordinances it was duly declared and notified on the 4th day of October, 1912, that if no claim to the land commonly called or known as Kalukelehena, situate in the village of Pahala Malatawa, in the Kinyama korale of the Katugampola hatpattu of the Kurunegala District, in the North-Western Province, containing in extent 2 acres and 20 perches, and shown as lot 5C in preliminary plan 1,435 and in the annexed diagram, was made to John Murray Davies, Special Officer appointed under section 28 of the said Ordinances, within the period of three months from the date specified in the said notice, such land would be declared the property of the Crown, and dealt with on account of the Crown (*vide* Notice No. 4,555):

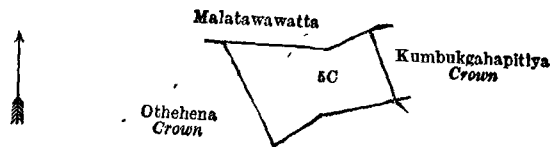
And whereas Korallage Mutu Menika made claim thereto, and I, John Murray Davies, Special Officer appointed under section 28 of the said Ordinances, made due inquiry into such claim, and whereas the said claimant and I, with the consent of His Excellency the Governor, came to an agreement in writing dated the 15th day of February, 1913, concerning the said land, under section 4, sub-section (1), of the said Ordinances, whereby it was agreed that the said claimant should be declared the purchaser of the said land, upon payment on or before the 15th day of May, 1913, to the Government Agent at Kurunegala, or to the Treasury Officer at Chilaw, or to the Settlement Officer, of a sum of Rupees Thirty-two only (Rs. 32), as the purchase amount of the said land, and whereas the said amount has been duly paid by the said claimant, she is hereby, in pursuance of the agreement aforementioned, declared to be the purchaser of the said land, as more fully described herein below.

Description of the Land referred to.

The following lot situated in the village of Pahala Malatawa, in the Kinyama korale of the Katugampola hatpattu of the Kurunegala District of the North-Western Province, as described in the annexed diagram:—

Lot.	Name of Land.	Preliminary plan 1,435.	Extent, A. R. P.
5C	Kalukelehena	2 0 20

and bounded as follows: on the north by Malatawawatta sold by the Crown; on the east by Kumbukgahapitiya to be declared the property of the Crown under the Waste Lands Ordinances; on the south and west by Othehena to be declared the property of the Crown under the Waste Lands Ordinances.



Surveyor-General's Office,
Colombo, August 30, 1916.

Scale of 3 Chains to an Inch.

G. K. THORNHILL,
for Surveyor-General.

November 15, 1916.

J. M. DAVIES,
Special Officer.

Kurunegala S. O. No. 1,637.**Order under Section 4, Sub-section (1), of "The Waste Lands Ordinances of 1897, 1899, 1900, and 1903."**

In the matter of the land commonly called or known as Nimmalewewa (tank and bund), situate in the village of Ahugoda, in the Rekko pattu korale of the Dambadeni hatpattu of the Kurunegala District, in the North-Western Province, and of "The Waste Lands Ordinances of 1897, 1899, 1900, and 1903."

WHEREAS in pursuance of section 1 of the said Ordinances it was duly declared and notified on the 18th day of September, 1914, that if no claim to the land commonly called or known as Nimmalewewa (tank and bund), situate in the village of Ahugoda, in the Rekko pattu korale of the Dambadeni hatpattu of the Kurunegala District, in the North-Western Province, containing in extent 1 acre and 20 perches, and shown as lot 226 in preliminary plan 1,493 and in the annexed diagram, was made to Mungo Tennent Archibald, Special Officer appointed under section 28 of the said Ordinances, within the period of three months from the date specified in the said notice, such land would be declared the property of the Crown, and dealt with on account of the Crown (*vide* Notice No. 5,339):

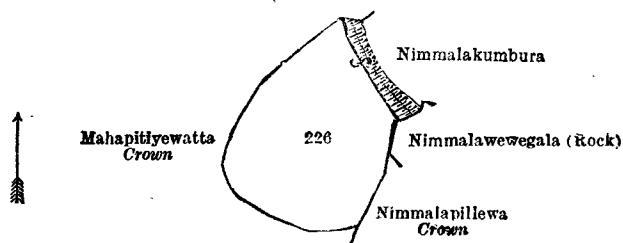
And whereas Lawrence Bernard Bogahalanda made claim thereto, and I, John Murray Davies, Special Officer appointed under section 28 of the said Ordinances, made due inquiry into such claim, and whereas the said claimant and I, came to an agreement in writing dated the 4th day of April, 1916, concerning the said land, under section 4, sub-section (1), of the said Ordinances, whereby it was agreed that the said claimant should be declared the purchaser of the said land, upon payment of a sum of Rupees Eighteen only (Rs. 18), as the purchase amount of the said land, and whereas the said amount has been duly paid by the said claimant, he is hereby, in pursuance of the agreement aforementioned, declared to be the purchaser of the said land, as more fully described herein below.

Description of the Land referred to.

The following lot situated in the village of Ahugoda, in the Rekko pattu korale of the Dambadeni hatpattu of the Kurunegala District, in the North-Western Province, as described in the annexed diagram:—

Lot.	Name of Land.	Preliminary plan 1,493.	Extent, A. R. P.
226	Nimmalewewa (tank and bund)	1 0 20

and bounded as follows: on the north by Mahapitiywatta belonging to the Crown, Nimmalakumbura claimed by T. P. Punchirala; on the east by Nimmalakumbura claimed by T. M. Punchirala, Nimmalewewegala (rock), (private), Nimmalepillawa belonging to the Crown; on the south and west by Mahapitiywatta belonging to the Crown.



Surveyor-General's Office.
Colombo, October 18, 1916.

Scale of 4 Chains to an Inch.

G. K. THORNHILL,
for Surveyor-General

November 30, 1916.

J. M. DAVIES,
Special Officer.

Kurunegala S. O. No. 1,638.

Order under Section 4, Sub-section (1), of "The Waste Lands Ordinances of 1897, 1899, 1900, and 1903,"
declaring Lands to be Crown Property.

In the matter of the lands commonly called or known as Bogahamula-ela (irrigation channel), Nelawawewa (tank), &c., situate in the village of Nelawa, in the Mahagalboda Egoda korale of the Hiriya hatpattu of the Kurunegala District, in the North-Western Province, and of "The Waste Lands Ordinances of 1897, 1899, 1900, and 1903."

WHEREAS in pursuance of section 1 of the said Ordinances it was duly notified on the 14th day of March, 1913, that if no claim to the lands commonly called or known as Bogahamula-ela (irrigation channel), Nelawawewa (tank), &c., situate in the village of Nelawa, in the Mahagalboda Egoda korale of the Hiriya hatpattu of the Kurunegala District, in the North-Western Province, containing in extent 1 acre and 6 perches and shown as lots S 992A, S 991A, O 990E, O 992E, and X 991A in preliminary plan 1,995 and in the annexed diagrams, was made to John Murray Davies, Special Officer appointed under section 28 of the said Ordinances, within the period of three months from the date specified in such notice, such lands would be declared the property of the Crown, and dealt with on account of the Crown (*vide* Notice No. 4,786):


And whereas (1) James Edward Senewiratna made claim to the above-mentioned lots S 992A, O 990E, and X 991A; and (2) Siwratna Bandaranayaka Yapa Mudiyansele Kalu Banda made claim to the said lots S 992A, S 991A, and O 992E; and whereas (3) Baptist de Silva Abeyaratna, and (4) Siwratna Bandaranayaka Yapa Mudiyansele Punched Amma Menika made claim to the said lots S 992A and withdrew their claims thereto; and whereas (5) Siwratna Wannu Unnehelage Ran Banda made claim to the said lots S 991A and O 992E, (6) Siwratna Bandaranayaka Yapa Mudiyansele Appuhamy, Nelawe Vel-Vidane, (7) ditto Mudiyanse, (8) ditto Dingiri Amma (minor), and (9) ditto Ganewatte Appuhamy made claim to the said lot O 992E; (10) Korallage Menikhamy, (11) Siwratna Bandaranayaka Yapa Mudiyansele Dingiri Amma made claim to the said lots S 991A and O 992E; and whereas the said 11th claimant having died during the pendency of the inquiry, her claim merged into those of her heirs the said 2nd and 9th claimants; and whereas the said 1st claimant by an agreement dated the 20th day of August, 1913, in consideration of (a) his being declared the purchaser of lots H990, Q 990, X 991, O 990 and 34 acres and 3 roods, more or less of lot S 992 of the preliminary plan 1,995, and (b) the said 2nd claimant being declared the purchaser of 4 acres more or less of lot S 992 of the notice and of the preliminary plan 1,995 now shown as lot S 992B on the same preliminary plan, upon payment of a sum of Rs. 4,324, withdrew his claim to the above-mentioned lots S 992A, O 990E, and X 991A of this order; and whereas the said 2nd claimant came to two agreements dated the 20th day of August, 1913, and the 21st day of August, 1913, respectively, whereby in consideration of (i.) himself and (ii.) Siwratna Bandaranayaka Yapa Mudiyansele Kadalawatte Dingiri Banda, ditto Indigaspitiyawatta Dingiri Banda, ditto Mudiyanse and himself being declared the purchasers of (i.) 4 acres more or less of lot S 992, and (ii.) 4 acres more or less of lot O 992, respectively, now shown as lots (i.) S 992B, and (ii.) O 992B respectively, on the preliminary plan 1,995, upon payment of a sum of Rs. 64 for each, he withdrew his claim to the said lots (i.) S 992A, and (ii.) S 991A and O 992E, respectively; and whereas the said 5th claimant by an agreement dated the 21st day of August, 1913, in consideration of being declared the purchaser of 4 acres more or less of lot O 992 of the preliminary plan 1,995, now shown as lot O 992 on the same preliminary plan for a sum of Rs. 64, withdrew his claim to the said lots S 991A and O 992E of this order; and whereas the said 6th, 7th, 9th claimants and Sri Narayana Bamunu Mudiyansele Ukku Menika, as duly appointed representative over the said 8th claimant (minor), by an agreement dated the 21st day of August, 1913, in consideration of being declared, along with (a) Siwratna Bandaranayaka Yapa Mudiyansele Bandimenika and (b) ditto Ukku Menika the purchasers of lot S 991, and 1 acre more or less of lot O 992 of the preliminary plan 1,995, now shown as lots S 991 and O 992D on the same preliminary plan for a sum of Rs. 64, withdrew their claims to the said lots O 992E of this order; and whereas the said 10th claimant by an agreement dated the 21st day of August, 1913, in consideration of being declared the purchaser of 4 acres more or less of lot O 992 of the preliminary plan 1,995 now shown as lot O 992A on the same preliminary plan for a sum of Rs. 64, withdrew his claim to the said lots S 991A and O 992E of this order, I, John Murray Davies, Special Officer appointed under section 28 of the said Ordinances, under and by virtue of the powers vested in me in that behalf by section 4 of the said Ordinances, do hereby on this 16th day of November, 1916, order and declare, under section 4, sub-section (1), of the said Ordinances, that the said lands, as more fully described herein below, are the property of the Crown.

Description of the Lands referred to.

The following lots situated in the village of Nelawa, in the Mahagalboda Egoda korale of the Hiriya hatpattu of the Kurunegala District, in the North-Western Province, as described in the annexed diagrams:—

I.—Preliminary plan 1,995.			Extent, A. R. P.
Lot.	Name of Land.		
S 992A	Bogahamula-ela (irrigation channel)	..	0 0 2

and bounded as follows: on the north by Wilbagamahena sold to James Edward Senewiratna under the Waste Lands Ordinances; on the east by Bogahamulawewa declared Crown under the Waste Lands Ordinances; on the south by Wilbagamahena sold to James Edward Senewiratna under the Waste Lands Ordinances; on the west by Bogahamula-ela (irrigation channel) to be declared the property of the Crown under the Waste Lands Ordinances.



Surveyor-General's Office,
Colombo, September 14, 1916.

Scale of 4 Chains to an Inch.

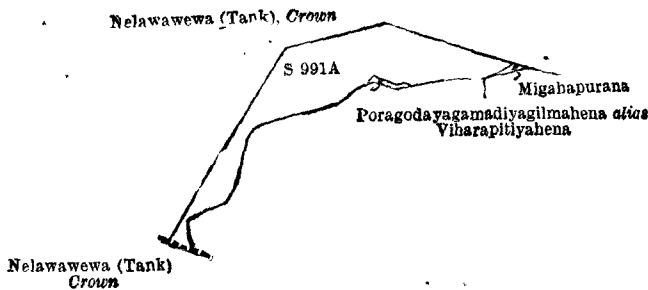
G. K. THORNHILL,
for Surveyor-General.

II.—Preliminary plan 1,995.

Lot.	Name of Land.
S 991A ..	Nelawawewa (tank)

Extent, A. R. P.
.. 0 2 26

and bounded as follows: on the north and east by Nelawawewa (tank) declared Crown under the Waste Lands Ordinances; on the south by Migahapurana claimed by Korallage Mudiyanse and others, Poragoddayagamadiyagilmahena *alias* Viharapitiyahena sold to Siwratna Bandaranayaka Yapa Mudiyanse Appuhamy and others under the Waste Lands Ordinances, Nelawawewa (tank) to be declared the property of the Crown under the Waste Lands Ordinances; on the west by Nelawawewa (tank) declared Crown under the Waste Lands Ordinances.



Surveyor-General's Office,
Colombo, September 14, 1916.

Scale of 4 Chains to an Inch.

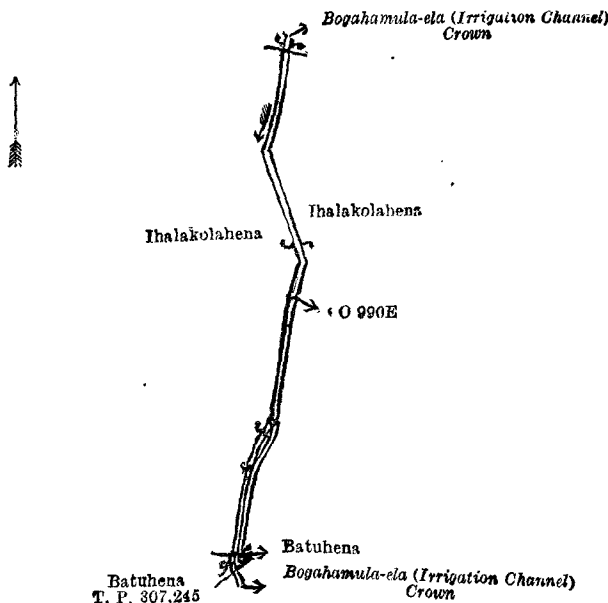
G. K. THORNHILL,
for Surveyor-General.

III.—Preliminary plan 1,995.

Lot.	Name of Land.
O 990E ..	Bogahamula-ela (irrigation channel)

Extent, A. R. P.
.. 0 0 19

and bounded as follows: on the north by Bogahamula-ela (irrigation channel) to be declared the property of the Crown under the Waste Lands Ordinances; on the east by Ihalakolahena sold to James Edward Senewiratna under the Waste Lands Ordinances; on the south by Batuhena sold by the Crown, Bogahamula-ela (irrigation channel) to be declared the property of the Crown under the Waste Lands Ordinances, Batuhena (T. P. 307,245) sold by the Crown; on the west by Ihalakolahena sold to James Edward Senewiratna under the Waste Lands Ordinances.



Surveyor-General's Office,
Colombo, September 14, 1916.

Scale of 4 Chains to an Inch.

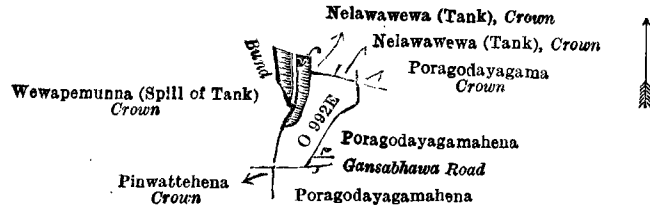
G. K. THORNHILL,
for Surveyor-General.

IV.—Preliminary plan 1,995.

Lot.	Name of Land.
O 992E ..	Nelawawewa (tank)

Extent, A. R. P.
.. 0 0 28

and bounded as follows: on the north by Nelawawewa (tank) declared to be the property of the Crown under the Waste Lands Ordinances, Nelawawewa (tank) to be declared the property of the Crown under the Waste Lands Ordinances, Poragoddayagama belonging to the Crown; on the east by Poragoddayagamahena sold to Siwratna Bandaranayaka Yapa Mudiyanse Appuhamy and others under the Waste Lands Ordinances, Gansabhawa road; on the south by Poragoddayagamahena sold to Siwratna Bandaranayaka Yapa Mudiyanse Appuhamy and others under the Waste Lands Ordinances, Pinwattahena belonging to the Crown; on the west by Wewa Femune (spill of tank) belonging to the Crown, a bund.



Surveyor-General's Office,
Colombo, September 14, 1916.

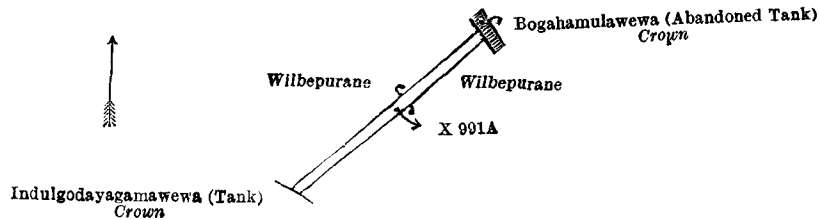
Scale of 4 Chains to an Inch.

G. K. THORNHILL,
for Surveyor-General.

V.—Preliminary plan 1,995.

Lot.	Name of Land.	Extent, A. R. P.
X 991A	Wilbepurane (road reservation) ..	0 0 11

and bounded as follows: on the north by Boghamulawewa (abandoned tank) declared Crown under the Waste Lands Ordinances; on the east by Wilbepurane sold to James Edward Senewiratne under the Waste Lands Ordinances; on the south by Indulgodayagamawewa (tank) declared Crown under the Waste Lands Ordinances; on the west by Wilbepurane sold to James Edward Senewiratne under the Waste Lands Ordinances.



Surveyor-General's Office,
Colombo, September 14, 1916.

Scale of 4 Chains to an Inch.

G. K. THORNHILL,
for Surveyor-General.

November 16, 1916.

J. M. DAVIES,
Special Officer.

Kurunegala S. O. No. 1,639.

Order under Section 4, Sub-section (1), of "The Waste Lands Ordinances of 1897, 1899, 1900, and 1903."

In the matter of the lands commonly called or known as Poragodayagamadiyagilmahena *alias* Viharapitiyahena and Poragodayagamahena, situate in the village of Nelawa, in the Mahagalboda Egoda korale of the Hiriyala hatpattu of the Kurunegala District, in the North-Western Province, and of "The Waste Lands Ordinances of 1897, 1899, 1900, and 1903."

WHEREAS in pursuance of section I of the said Ordinances it was duly declared and notified on the 14th day of March, 1913, that if no claim to the lands commonly called or known as Poragodayagamadiyagilmahena *alias* Viharapitiyahena and Poragodayagamahena, situate in the village of Nelawa, in the Mahagalboda Egoda korale of the Hiriyala hatpattu of the Kurunegala District, in the North-Western Province, containing in extent 4 acres and 24 perches, and shown as lots S 991 and O 992D in preliminary plan 1,995 and in the annexed diagram, was made to John Murray Davies, Special Officer appointed under section 28 of the said Ordinances, within the period of three months from the date specified in the said notice, such lands would be declared the property of the Crown, and dealt with on account of the Crown (*vide* Notice No. 4,786):

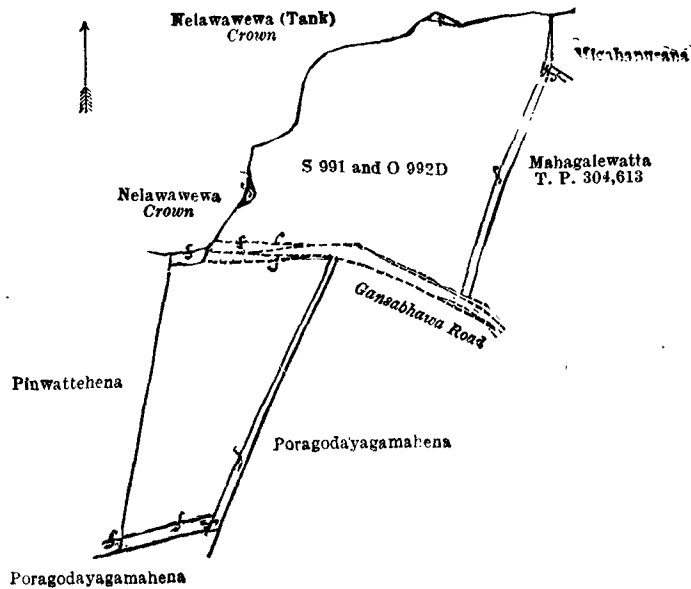
And whereas (1) Siwratna Bandaranayaka Yapa Mudiyansele Appuhamy, Vel-Vidane of Nelawa, (2) ditto Mudiyanse, (3) Siwratna Bandaranayaka Yapa Mudiyansele Dingiri Amma (minor), (4) ditto Ganewatte Appuhamy (minor) made claim thereto, and I, John Murray Davies, Special Officer appointed under section 28 of the said Ordinances, made due inquiry into such claim, and whereas the said 1st and 2nd claimants, Sirinarayana Bamunu Mudiyansele Ukku Menika, duly appointed representative over the said minors, the 3rd and 4th claimants, and I, with the consent of His Excellency the Governor, came to an agreement in writing dated the 21st day of August, 1913, concerning the said land, under section 4, sub-section (1), of the said Ordinances, whereby it was agreed that the said claimants should be declared along with (a) Siwratna Bandaranayaka Yapa Mudiyansele Bandi Menika and (b) ditto Ukku Menika, the purchasers of the said lands upon payment, on or before the 21st day of November, 1913, to the Government Agent at Kurunegala, or to the Settlement Officer, of a sum of Rupees Sixty-four only (Rs. 64), as the purchase amount of the said lands, and whereas the said amount has been duly paid by the said claimants, they are hereby, in pursuance of the agreement aforementioned, declared, along with the said (a) Siwratna Bandaranayaka Yapa Mudiyansele Bandi Menika and (b) ditto Ukku Menika to be the purchasers of the said lands, as more fully described herein below.

Description of the Land referred to.

The following lots situated in the village of Nelawa, in the Mahagalboda Egoda korale of the Hiriyala hatpattu of the Kurunegala District, in the North-Western Province, as described in the annexed diagram:—

Lot.	Name of Land.	Extent, A. R. P.
S 991	Poragodayagamadiyagilmahena <i>alias</i> Viharapitiyahena	2 1 12
O 992D	Poragodayagamahena	1 3 12
		4 0 24

and bounded as follows: on the north by the Nelawawewa (tank) to be declared the property of the Crown under the Waste Lands Ordinances; on the east by Migahapurana claimed by Korallalage Mudiyanse and others, Mahagalewatta (T. P. 304,613) sold by the Crown, Gansabhawa road, Poragodayagamahena sold to Siwratna Bandaranayaka Yapa Mudiyansele Kalu Banda under the Waste Lands Ordinances; on the south by Poragodayagamahena sold to Siwratna Bandaranayaka Yapa Mudiyansele Appuhamy under the Waste Lands Ordinances; on the west by Pinwattehena sold to Siwratna Bandaranayaka Yapa Mudiyansele Appuhamy and others under the Waste Lands Ordinances, the Nelawawewa to be declared the property of the Crown under the Waste Lands Ordinances.



Surveyor-General's Office,
Colombo, September 14, 1916.

Scale of 4 Chains to an Inch.

G. K. THORNHILL,
for Surveyor-General.

J. M. DAVIES,
Special Officer.

November 16, 1916.

Kurunegala S. O. No. 1,640.

Order under Section 4, Sub-section (1), of "The Waste Lands Ordinances of 1897, 1899, 1900, and 1903."

In the matter of the land commonly called or known as Kumbukgahamulahena, situate in the village of Pahala Malatawa, in the Kinyama korale of the Katugampola hatpattu of the Kurunegala District, in the North-Western Province, and of "The Waste Lands Ordinances of 1897, 1899, 1900, and 1903."

WHEREAS in pursuance of section 1 of the said Ordinances it was duly declared and notified on the 4th day of October, 1912, that if no claim to the land commonly called or known as Kumbukgahamulahena, situate in the village of Pahala Malatawa, in the Kinyama korale of the Katugampola hatpattu of the Kurunegala District, in the North-Western Province, containing in extent 2 acres and 20 perches, and shown as lot 3E in preliminary plan 1,435 and in the annexed diagram, was made to John Murray Davies, Special Officer appointed under section 28 of the said Ordinances, within the period of three months from the date specified in the said notice, such land would be declared the property of the Crown, and dealt with on account of the Crown (*vide* Notice No. 4,555):

And whereas (1) Atukorallage Appuhamy, (2) ditto Appuhamy (minor) made claim thereto, and I, John Murray Davies, Special Officer appointed under section 28 of the said Ordinances, made due inquiry into such claim, and whereas the said 1st claimant Atukorallage Menikhamy, the duly appointed representative of the said 2nd claimant (minor), and I, with the consent of His Excellency the Governor, came to two agreements in writing dated the 15th day of February, 1913, and the 26th day of June, 1913, concerning the said land, under section 4, sub-section (1), of the said Ordinances, whereby it was agreed that the said claimants should be declared, along with Atukorallage Punchi Singho and ditto Mutu Menika, the purchasers of the said land upon payment on or before the 15th day of May, 1913, to the Government Agent at Kurunegala, or to the Treasury Officer at Chilaw, or to the Settlement Officer, of a sum of Rupees Thirty-two only (Rs. 32), as the purchase amount of the said land, and whereas the said amount has been duly paid by the said claimants, they are hereby, in pursuance of the agreement aforementioned, declared along with the said Atukorallage Punchi Singho and ditto Mutu Menika, to be the purchasers of the said land, as more fully described herein below.

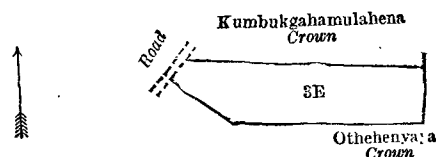
Description of the Lands referred to.

The following lot situated in the village of Pahala Malatawa, in the Kinyama korale of the Katugampola hatpattu of the Kurunegala District, in the North-Western Province, as described in the annexed diagram:—

Preliminary plan 1,435.

Lot.	Name of Land.	Extent, A. R. P.
3E	Kumbukgahamulahena	2 0 20

and bounded as follows: on the north by Kumbukgahamulahena to be declared the property of the Crown under the Waste Lands Ordinances; on the east and south by Othehenyaya to be declared the property of the Crown under the Waste Lands Ordinances; on the west by Othehenyaya to be declared the property of the Crown under the Waste Lands Ordinances, a road.



Surveyor-General's Office,
Colombo, August 30, 1916.

Scale of 8 Chains to an Inch.

G. K. THORNHILL,
for Surveyor-General.

J. M. DAVIES,
Special Officer.

November 15, 1916.

Kurunegala S. O. No. 1,641.

**Order under Section 2 of "The Waste Lands Ordinances of 1897, 1899, 1900, and 1903,"
declaring Lands to be Crown Property.**

In the matter of the lands commonly called or known as Bulugahapitiyahena (road), Nelawawala (tank), &c., situate in the village of Nelawa, in the Mahagalboda Egoda korale of the Hiriyala hatpattu of the Kurunegala District, in the North-Western Province, and of "The Waste Lands Ordinances of 1897, 1899, 1900, and 1903."

THE notice required by section 1 of "The Waste Lands Ordinances of 1897, 1899, 1900, and 1903," having been duly published in manner prescribed by that section in respect of the above-named lands (*vide* Notice No. 4,543), and no claim having been made to the said lands or to any interest therein within the period of three months from the date specified in the said notice, I, John Murray Davies, Special Officer appointed under section 28 of the said Ordinances, under and by virtue of the powers vested in me in that behalf by section 2 of the said Ordinances, do hereby on this 16th day of November, 1916, order and declare that the said lands, as more fully described herein below, situate in the village of Nelawa, in the Mahagalboda Egoda korale of the Hiriyala hatpattu of the Kurunegala District, in the North-Western Province, and shown as lots M 990C, N 990C, N 990D, W 990, H 993 $\frac{1}{2}$, H 993 I, H 993K, L 993N, K 992J, K 992N, K 992A, T 992C, D 993B, Z 992A, A 993A, B 993, B 993A, D 993F, D 993D, D 993E, D 993J, D 993K $\frac{1}{2}$, D 993N, D 993 O, E 993C, D 993R, E 993A, L 990, U 990B, U 990C, U 990D, V 990A, C 992A, C 992B, C 992C, C 992D, C 992E, K 992 I, E 993 $\frac{1}{2}$ O, F 993K, R 995, S 995, and A 996 in preliminary plans 1,995 and 1,998 and in the annexed diagrams, and containing in extent 35 acres 1 rood and 10 perches, are the property of the Crown.

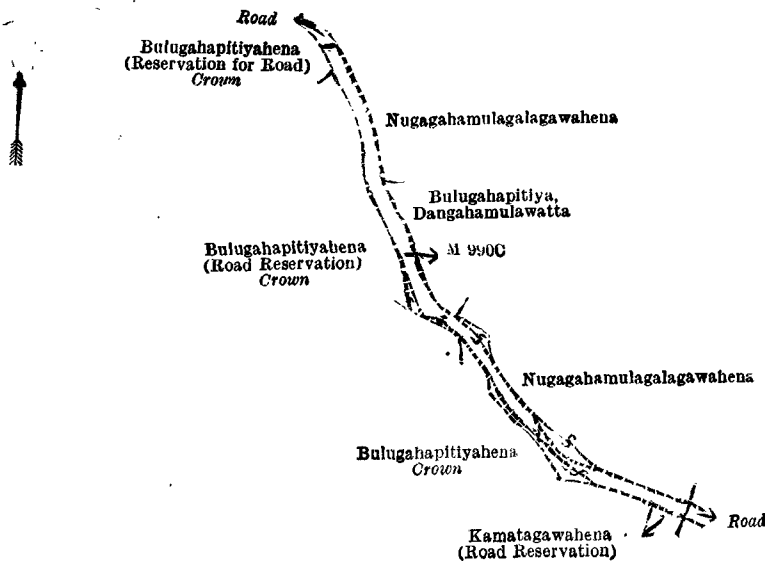
Description of the Lands referred to.

The following lots situated in the village of Nelawa, in the Mahagalboda Egoda korale of the Hiriyala hatpattu of the Kurunegala District, in the North-Western Province, as described in the annexed diagrams:—

I.—Preliminary plan 1,995.

Lot.	Name of Land.	Extent, A. R. P.
M 990C	Bulugahapitiyahena (road)	0 1 36

and bounded as follows: on the north by a road; on the east by Nugagahamulagalagawahena sold to Siwratna Yapa Bandaranayaka Mudiyansele Appuhamillage Ukku Banda under the Waste Lands Ordinances, Bulugahapitiya, Dangahamulawatta (private), Nugagahamulagalagawahena sold to Siwratna Yapa Bandaranayaka Mudiyansele Ukkurala under the Waste Lands Ordinances, a road; on the south by Kamatagawahena (road reservation) sold to Berakarayalage Kiriya and others under the Waste Lands Ordinances, Bulugahapitiyahena to be declared the property of the Crown under the Waste Lands Ordinances; on the west by Bulugahapitiyahena to be declared the property of the Crown under the Waste Lands Ordinances, Bulugahapitiyahena (road reservation) to be declared the property of the Crown under the Waste Lands Ordinances, Bulugahapitiyahena (road reservation) declared to be the property of the Crown under the Waste Lands Ordinances.



Surveyor-General's Office,
Colombo, September 14, 1916.

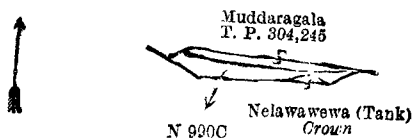
Scale of 4 Chains to an Inch.

G. K. THORNHILL,
for Surveyor-General.

II.—Preliminary plan 1,995.

Lot.	Name of Land.	Extent, A. R. P.
N 990C	Nelawawala (tank)	0 0 28

and bounded as follows: on the north by Muddaragala (T. P. 304,245) sold by the Crown; on the east and south by Nelawawewa (tank) declared to be the property of the Crown under the Waste Lands Ordinances; on the west by Nelawawewa (tank) declared to be the property of the Crown under the Waste Lands Ordinances, Muddaragala (T. P. 304,245) sold by the Crown.



Surveyor-General's Office,
Colombo, September 14, 1916.

Scale of 4 Chains to an Inch.

G. K. THORNHILL,
for Surveyor-General.

III.—Preliminary plan 1,995.

Lot.	Name of Land.	Extent, A. R. P.
N 990D ..	Tank and bund ..	0 0 7

and bounded as follows : on the north and east by Muddaragala sold by the Crown ; on the south by Nelawawewa (tank) declared to be the property of the Crown under the Waste Lands Ordinances ; on the west by a bund.



Surveyor-General's Office,
Colombo, September 14, 1916.

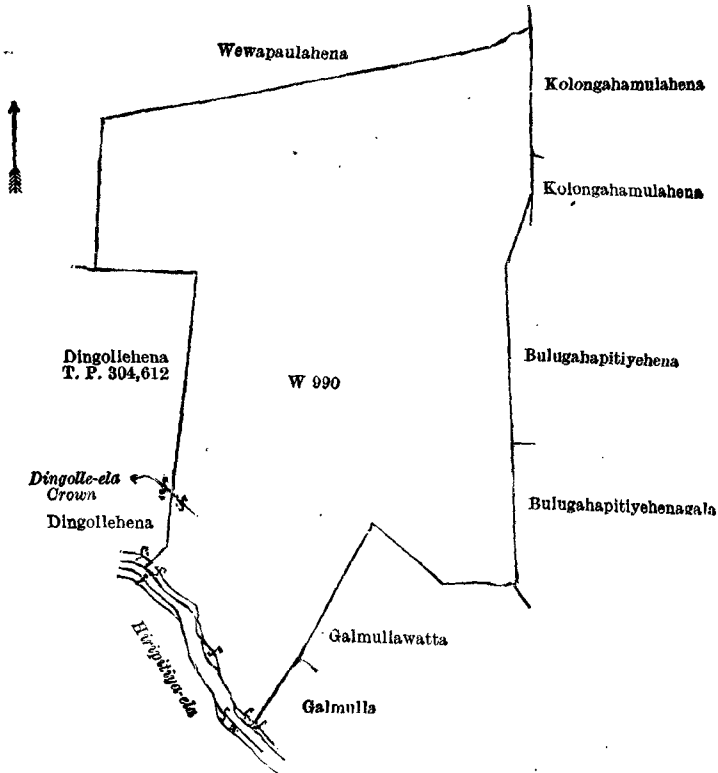
Scale of 4 Chains to an Inch.

G. K. THORNHILL,
for Surveyor-General.

IV.—Preliminary plan 1,995.

Lot.	Name of Land.	Extent, A. R. P.
W 990 ..	Diwulgollehena ..	8 3 28

and bounded as follows : on the north by Wewapaulahena (private) ; on the east by Kolongahamulahena sold to Siwratna Yapa Bandaranayaka Mudiyansele Appuhamy under the Waste Lands Ordinances, Kolongahamulahena sold to Siwratna Yapa Bandaranayaka Mudiyansele Punchirallage Ranhamy under the Waste Lands Ordinances, Bulugahapitiyehena sold to Siwratna Yapa Bandaranayaka Mudiyansele Punchirallage Ranhamy under the Waste Lands Ordinances, Bulugahapitiyehenegala sold to Siwratna Yapa Bandaranayaka Mudiyansele Punchirallage Ranhamy under the Waste Lands Ordinances ; on the south by Galmullawattā by Ukku Bandalage Punchi Banda and others, the Hiripitiya-ela ; on the west by the Hiripitiya-ela, Dingollehena sold by the Crown. Dingolle-ela to be declared the property of the Crown under the Waste Lands Ordinances, Dingollehena (T. P. 304,612) sold by the Crown.



Surveyor-General's Office,
Colombo, September 14, 1916.

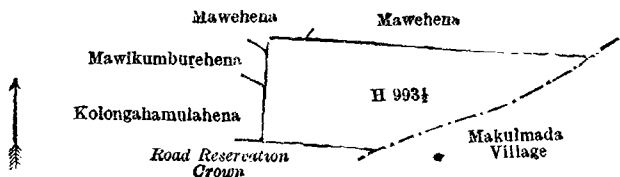
Scale of 4 Chains to an Inch.

G. K. THORNHILL,
for Surveyor-General.

V.—Preliminary plan 1,995.

Lot.	Name of Land.	Extent, A. R. P.
H 993½ ..	Danduwelpitiyahena ..	0 3 31

and bounded as follows : on the north by Mawehena sold to Unga Henayalage Rana Henaya and another under the Waste Lands Ordinances, Mawehena sold to Dassanayaka Mudiyansele Appuhamy and others under the Waste Lands Ordinances ; on the east by the village limit of Makulmada ; on the south by the village limit of Makulmada, road reservation belonging to the Crown ; on the west by Kolongahamulahena sold to Kiriya Henayalage Dik Rankira and another under the Waste Lands Ordinances, Mawikumburehena sold to Unga Henayalage Ran Henaya and another under the Waste Lands Ordinances, Mawehena sold to Unga Henayalage Rana Henaya and another under the Waste Lands Ordinances.



Surveyor-General's Office,
Colombo, September 14, 1916.

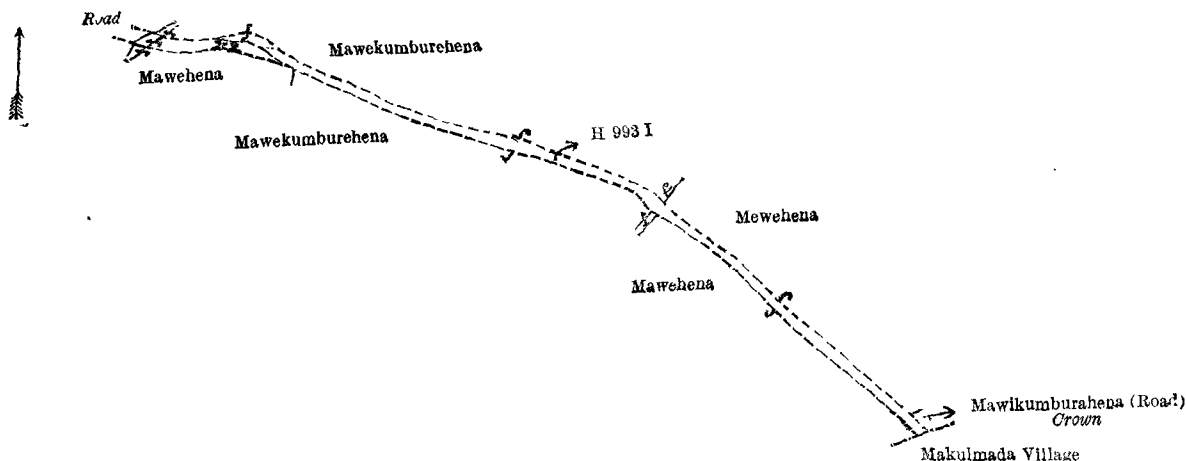
Scale of 4 Chains to an Inch.

G. K. THORNHILL,
for Surveyor-General.

VI.—Preliminary plan 1,995.

Lot.	Name of Land.	Extent, A. R. P.
H 993 I	Alutpara (road)	0 2 20

and bounded as follows : on the north by Mawekumburehena sold to Unga Henayalage Ran Henaya and another under the Waste Lands Ordinances, Mawehena sold to Dassanayaka Mudiyansele Appuhamy and others under the Waste Lands Ordinances ; on the east by Mawikumburahena (road) to be declared the property of the Crown under the Waste Lands Ordinances, the village limit of Makulmada ; on the south by Mawehena sold to Dassanayaka Mudiyansele Appuhamy and others under the Waste Lands Ordinances, Mawekumburehena sold to Unga Henayalage Rana Henaya and another under the Waste Lands Ordinances, Mawehena sold to Kiriya Henayalage Dik Rankira and another under the Waste Lands Ordinances ; on the west by a road.



Surveyor-General's Office,
Colombo, September 14, 1916.

Scale of 4 Chains to an Inch.

G. K. THORNHILL,
for Surveyor-General.

VII.—Preliminary plan 1,995.

Lot.	Name of Land.	Extent, A. R. P.
H 993 K	Mahawikumburehena	0 0 5

and bounded as follows : on the north by Mawehena sold to Dassanayaka Mudiyansele Appuhamy and others under the Waste Lands Ordinances ; on the east by Mawehena belonging to the Crown ; on the south by the village limit of Makulmada ; on the west by a road to be declared the property of the Crown under the Waste Lands Ordinances.



Surveyor-General's Office,
Colombo, September 14, 1916.

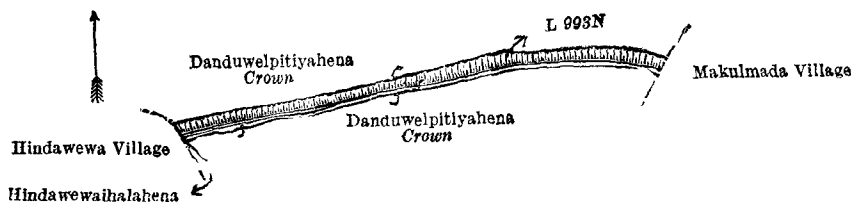
Scale of 4 Chains to an Inch.

G. K. THORNHILL,
for Surveyor-General.

VIII.—Preliminary plan 1,995.

Lot.	Name of Land.	Extent, A. R. P.
L 993 N	Wewawana-ela (channel and bund)	0 1 25

and bounded as follows : on the north by Danduwelpitihahena to be declared the property of the Crown under the Waste Lands Ordinances ; on the east by the village limit of Makulmada ; on the south by Danduwelpitihahena to be declared the property of the Crown under the Waste Lands Ordinances ; on the west by the village limit of Hindawewa.



Surveyor-General's Office,
Colombo, September 14, 1916.

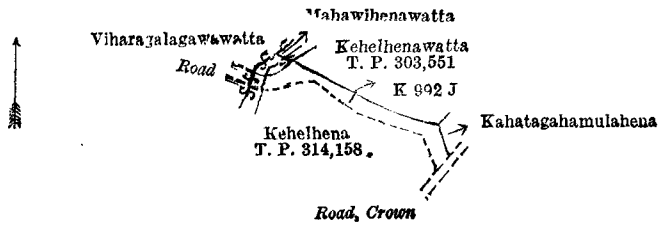
Scale of 4 Chains to an Inch.

G. K. THORNHILL,
for Surveyor-General.

IX.—Preliminary plan 1,995.

Lot.	Name of Land.	Extent, A. R. P.
K 992 J	Kahatagahumulapara (road)	0 0 18

and bounded as follows : on the north by Vihara Galagawawatta sold by the Crown, Mahawihenawatta claimed by Kirihamillage Dingiri Appu, Kehelhenawatta (T. P. 303.551) sold by the Crown ; on the east by Kahatagahumulahena (private), road to be declared the property of the Crown under the Waste Lands Ordinances ; on the south by Kehelhena (T. P. 314.158) sold by the Crown ; on the west by a road.



Surveyor-General's Office,
Colombo, September 14, 1916.

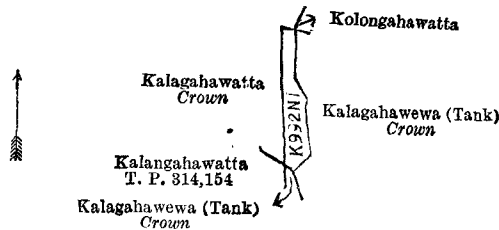
Scale of 4 Chains to an Inch.

G. K. THORNHILL,
for Surveyor-General.

X.—Preliminary plan 1,995.

Lot.	Name of Land.	Extent, A. R. P.
K 992N ..	Kalagahawewa (tank)	0 0 18

and bounded as follows : on the north by Kalagahawatta belonging to the Crown, Kolongahawatta claimed by Lansakara Mudiyansele Ranhamy ; on the east by Kalagahawewa (tank) declared to be the property of the Crown under the Waste Lands Ordinances ; on the south by Kalagahawewa (tank) to be declared the property of the Crown under the Waste Lands Ordinances ; on the west by Kolongahawatta (T. P. 314,154) claimed by Lansakara Mudiyansele Ranhamy, Kalagahawatta belonging to the Crown.



Surveyor-General's Office,
Colombo, September 14, 1916.

Scale of 4 Chains to an Inch.

G. K. THORNHILL,
for Surveyor-General.

XI.—Preliminary plan 1,995.

Lot.	Name of Land.	Extent, A. R. P.
K 992A ..	Alutpara (road)	0 1 2
T 992C ..	Do. (do.)	0 0 5
D 993B ..	Do. (do.)	0 0 35
		0 2 2

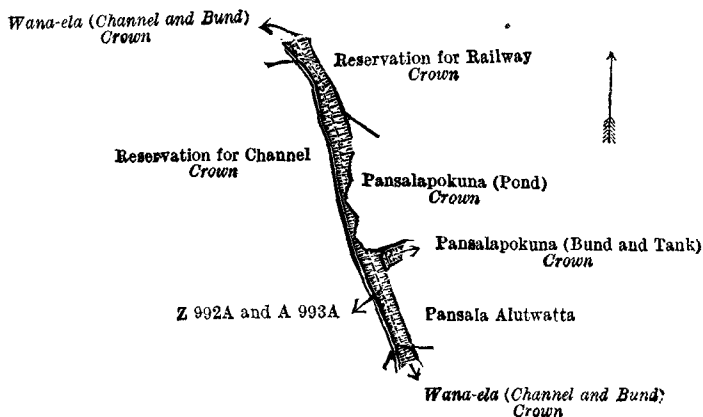
and bounded as follows : on the north by Kehelhenawatta (T. P. 314,158) sold by the Crown, Kahatagahamulapara (road) to be declared the property of the Crown under the Waste Lands Ordinances, Kahatagahamulahena (private), Siyambalagahamulawatta (T. P. 304,617) sold by the Crown, Siyambalagahamulawatta claimed by Punchiralalage Kapuruhamy and others ; on the east by Kalagahawela claimed by Punchiralalage Kirihamy and others, Kalagahawatta claimed by Punchiralalage Kapuruhamy and others, Kalagahawatta claimed by Kirihamillage Punchirala and others, Kalugahawelehena belonging to the Crown, Kalagahawatta belonging to the Crown, Kolongahawatta (T. P. 314,154) sold by the Crown, Pinhena sold to the Ganewihare under the Waste Lands Ordinances ; on the south by Kahatagahamulahena (road reservation) sold to the Ganewihare under the Waste Lands Ordinances ; on the west by Pinhena sold to the Ganewihare under the Waste Lands Ordinances, Kahatagahamulahena (private), Kalugahawelehena belonging to the Crown.

[For Diagram see page 276.]

XII.—Preliminary plan 1,995.

Lot.	Name of Land.	Extent, A. R. P.
Z 992A ..	Wana-ela (channel and bund)	0 0 32
A 993A ..	Do. (do.)	0 0 1
		0 0 33

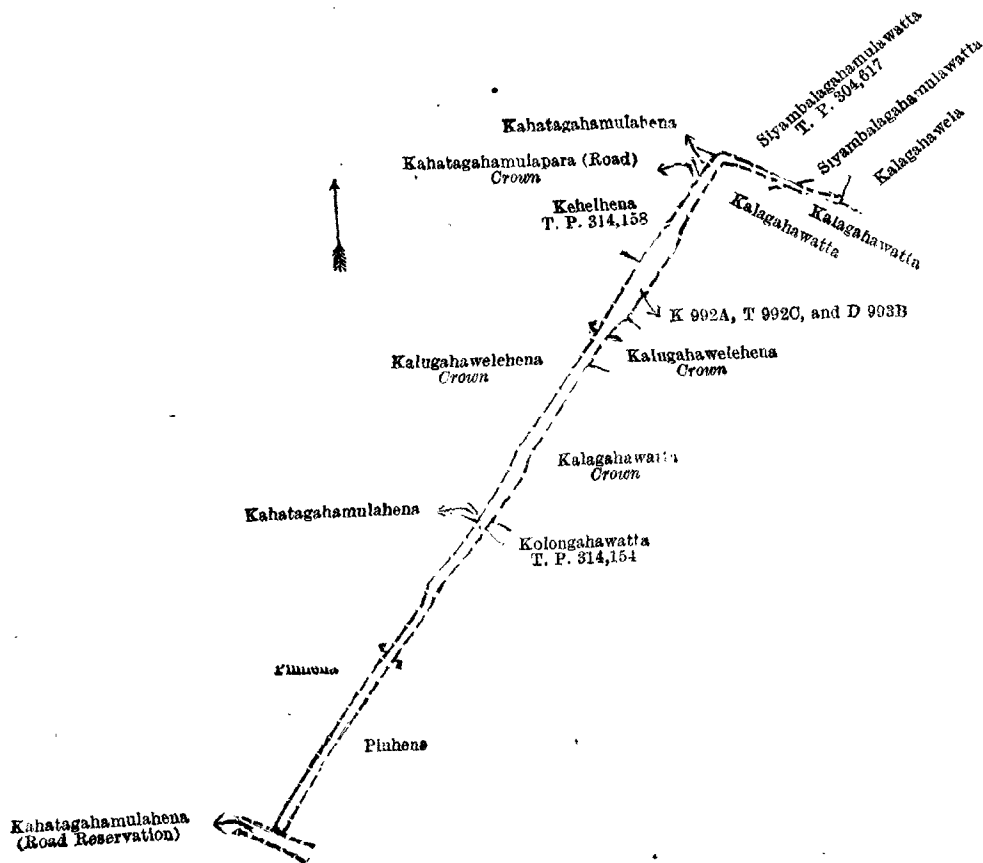
and bounded as follows : on the north by Wana-ela (channel and bund) to be declared the property of the Crown under the Waste Lands Ordinances ; on the east by reservation for railway belonging to the Crown, Pansalapokuna (pond) to be declared the property of the Crown under the Waste Lands Ordinances, Pansalapokuna (bund and tank) to be declared the property of the Crown under the Waste Lands Ordinances, Pansala-alutwatta claimed by the Ganewihare ; on the south Wana-ela (channel and bund) to be declared the property of the Crown under the Waste Lands Ordinances ; on the west by reservation for channel belonging to the Crown.



Surveyor-General's Office,
Colombo, September 14, 1916.

Scale of 4 Chains to an Inch.

G. K. THORNHILL,
for Surveyor-General.



Surveyor-General's Office,
Colombo, September 14, 1916.

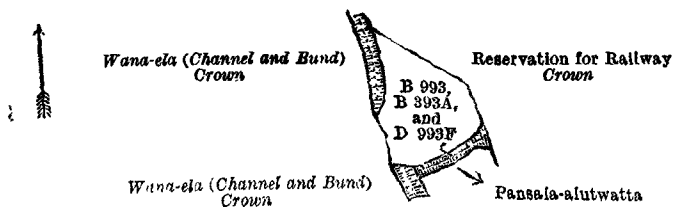
Scale of 4 Chains to an Inch.

G. K. THORNHILL,
for Surveyor-General.

XIII.—Preliminary plan 1,995.

Lot.	Name of Land.	Extent, A. R. P.
B 993	Pansalapokuna (pond)	0 1 1
B 993A	Wana-ela (channel and bund)	0 0 3
D 993F	Pansalapokuna (bund and tank)	0 0 7
		0 1 11

and bounded as follows : on the north and east by reservation for railway belonging to the Crown ; on the south by Pansala-alutwatta (private) ; on the west by Wana-ela (channel and bund) to be declared the property of the Crown under the Waste Lands Ordinances.



Surveyor-General's Office,
Colombo, September 14, 1916.

Scale of 4 Chains to an Inch.

G. K. THORNHILL,
for Surveyor-General.

XIV.—Preliminary plan 1,995.

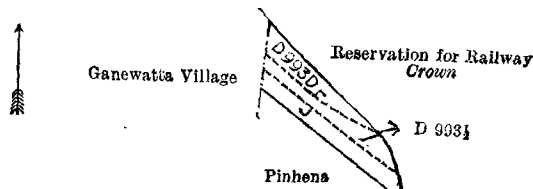
Lot.	Name of Land.	Extent, A. R. P.
D 993D	Railway line (reservation for road)	0 0 23

and bounded as follows : on the north and east by reservation for railway belonging to the Crown ; on the south by Pinhena sold to the Ganewihare under the Waste Lands Ordinances ; on the west by the village limit of Ganewatta.

NOTE.—The following lot lying within the above boundaries is excluded from this part of the order, and its extent of 20 perches is not included in the extent of 23 perches given above.

Lot.	Name of Land.	Extent, A. R. P.
D 993I	Reservation for road	0 0 20

Preliminary plan 1,995.



Surveyor-General's Office,
Colombo, September 14, 1916.

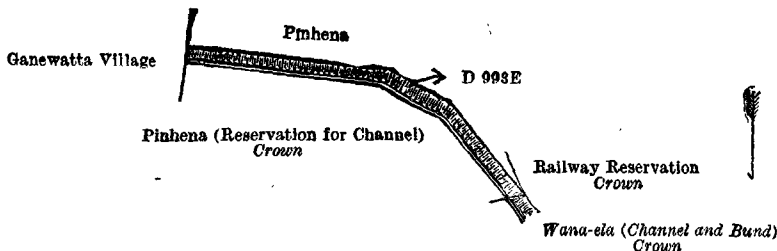
Scale of 4 Chains to an Inch.

G. K. THORNHILL,
for Surveyor-General.

XV.—Preliminary plan 1,995.

Lot.	Name of Land.	Extent, A. R. P.
D 993E	Wana-ela (channel and bund)	0 1 9

and bounded as follows : on the north by Pinhena sold to the Ganevihare under the Waste Lands Ordinances ; on the east by Pinhena sold to the Ganevihare under the Waste Lands Ordinances, railway reservation belonging to the Crown ; on the south by Wana-ela (channel and bund) to be declared the property of the Crown under the Waste Lands Ordinances, Pinhena (reservation for channel) to be declared the property of the Crown under the Waste Lands Ordinances ; on the west by the village limit of Ganewatta.



Surveyor-General's Office,
Colombo, September 14, 1916.

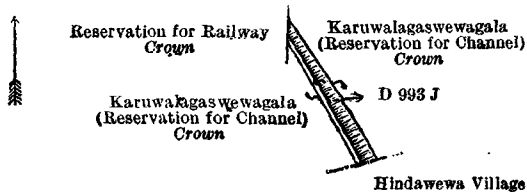
Scale of 4 Chains to an Inch.

G. K. THORNHILL,
for Surveyor-General.

XVI.—Preliminary plan 1,995.

Lot.	Name of Land.	Extent, A. R. P.
D 993J	Wana-ela (channel and bund)	0 0 18

and bounded as follows : on the north and east by Karuwalagaswewagala (reservation for channel) to be declared the property of the Crown under the Waste Lands Ordinances ; on the south by the village limit of Hindawewa ; on the west by Karuwalagaswewagala (reservation for channel) to be declared the property of the Crown under the Waste Lands Ordinances, reservation for railway belonging to the Crown.



Surveyor-General's Office,
Colombo, September 14, 1916.

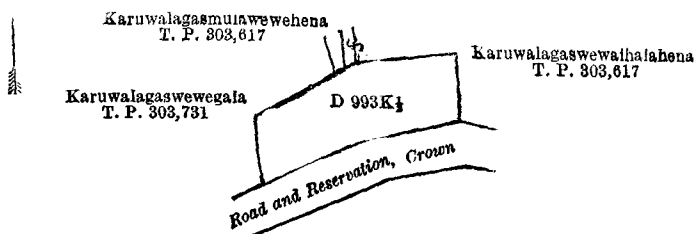
Scale of 4 Chains to an Inch.

G. K. THORNHILL,
for Surveyor-General.

XVII.—Preliminary plan 1,995.

Lot.	Name of Land.	Extent, A. R. P.
D 993K $\frac{1}{2}$	Karuwalagaswewa	0 2 25

and bounded as follows : on the north by Karuwalagaswewagala (T. P. 303,731) sold by the Crown, Karuwalagasmula-wewehena (T. P. 303,617) sold by the Crown, Karuwalagaswewaihalahena (T. P. 303,617) sold by the Crown ; on the east by Karuwalagaswewaihalahena (T. P. 303,617) sold by the Crown ; on the south by road and reservation belonging to the Crown ; on the west by Karuwalagaswewegala (T. P. 303,731) sold by the Crown.



Surveyor-General's Office,
Colombo, September 14, 1916.

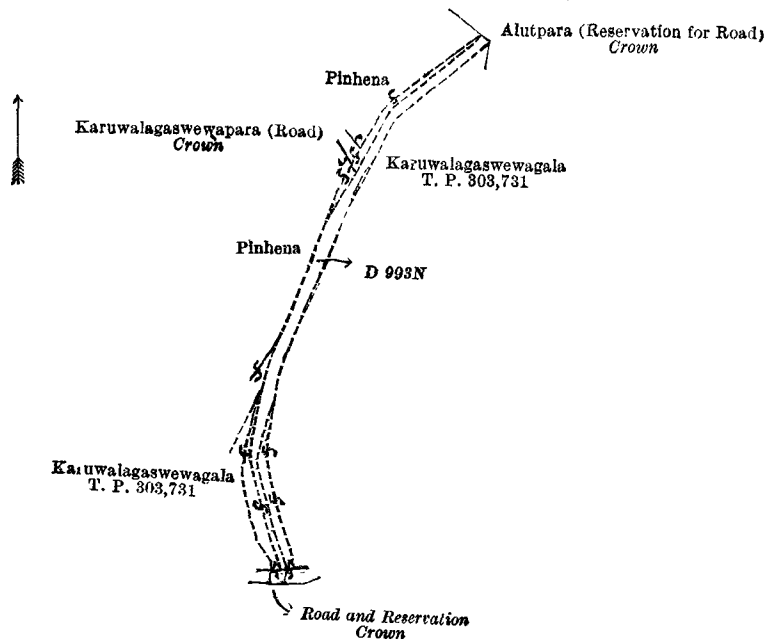
Scale of 4 Chains to an Inch.

G. K. THORNHILL,
for Surveyor-General.

XVIII.—Preliminary plan 1,995.

Lot.	Name of Land.	Extent, A. R. P.
D 993N	Alutpara (road)	0 1 16

and bounded as follows : on the north by Alutpara (reservation for road) to be declared the property of the Crown under the Waste Lands Ordinances ; on the east by Karuwalagaswewagala (T. P. 303,731) sold by the Crown ; on the south by road and reservation belonging to the Crown ; on the west by Karuwalagaswewagala (T. P. 303,731) sold by the Crown, Pinhena sold to the Ganevihare under the Waste Lands Ordinances, Karuwalagaswewapara (road) to be declared the property of the Crown under the Waste Lands Ordinances, Pinhena sold to the Ganevihare under the Waste Lands Ordinances.



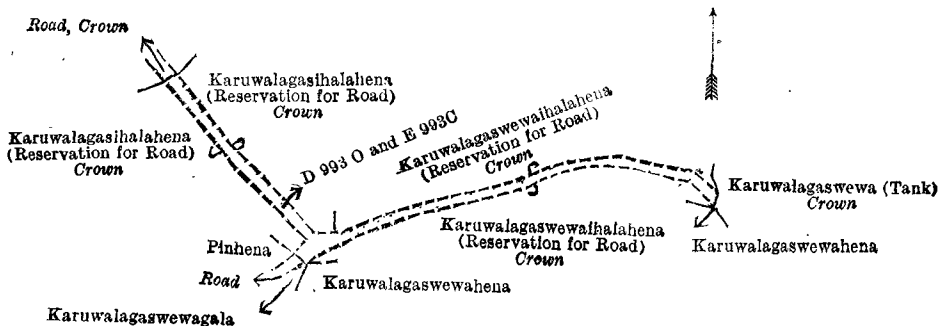
Surveyor-General's Office,
Colombo, September 14, 1916.

Scale of 4 Chains to an Inch.

G. K. THORNHILL,
for Surveyor-General.

Lot.	Name of Land.	Extent, A. R. P.
D 993O	Alutpara (new road)	0 0 27
E 993C	Karuwalagaswewaihalahena (new road)	0 1 14
		0 2 1

and bounded as follows : on the north by road belonging to the Crown, Karuwalagasihalahena (reservation for road) to be declared the property of the Crown under the Waste Lands Ordinances, Karuwalagaswewaihalahena (reservation for road) to be declared the property of the Crown under the Waste Lands Ordinances ; on the east by Karuwalagaswewa (tank) to be declared the property of the Crown under the Waste Lands Ordinances ; on the south by Karuwalagaswewahena sold to Demuni Brampiel de Soysa and another under the Waste Lands Ordinances, Karuwalagaswewaihalahena (reservation for road) to be declared the property of the Crown under the Waste Lands Ordinances, Karuwalagaswewahena sold to Demuni Brampiel de Soysa and another under the Waste Lands Ordinances, Karuwalagaswewagala sold to the Ganevihare under the Waste Lands Ordinances, a road, Pinhena sold to the Ganevihare under the Waste Lands Ordinances ; on the west by Karuwalagasihalahena (reservation for road) to be declared the property of the Crown under the Waste Lands Ordinances.



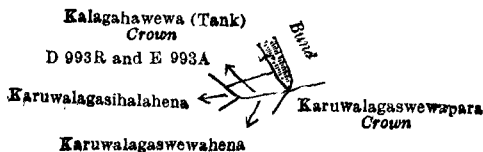
Surveyor-General's Office,
Colombo, September 14, 1916.

Scale of 4 Chains to an Inch.

G. K. THORNHILL,
for Surveyor-General.

Lot.	Name of Land.	Extent, A. R. P.
D 993R	Karuwalagasihalahena (tank)	0 0 2
E 993A	Karuwalagaswewaihalahena (tank and bund)	0 0 2
		0 0 4

and bounded as follows : on the north by Kalagahawewa (tank) declared to be the property of the Crown under the Waste Lands Ordinances ; on the east by a bund ; on the south by Karuwalagaswewapara belonging to the Crown, Karuwalagaswewahena sold to Demuni Brampiel de Soysa and another under the Waste Lands Ordinances ; on the west by Karuwalagasihalahena sold to Demuni Brampiel de Soysa and another under the Waste Lands Ordinances.



Surveyor-General's Office,
Colombo, September 14, 1915.

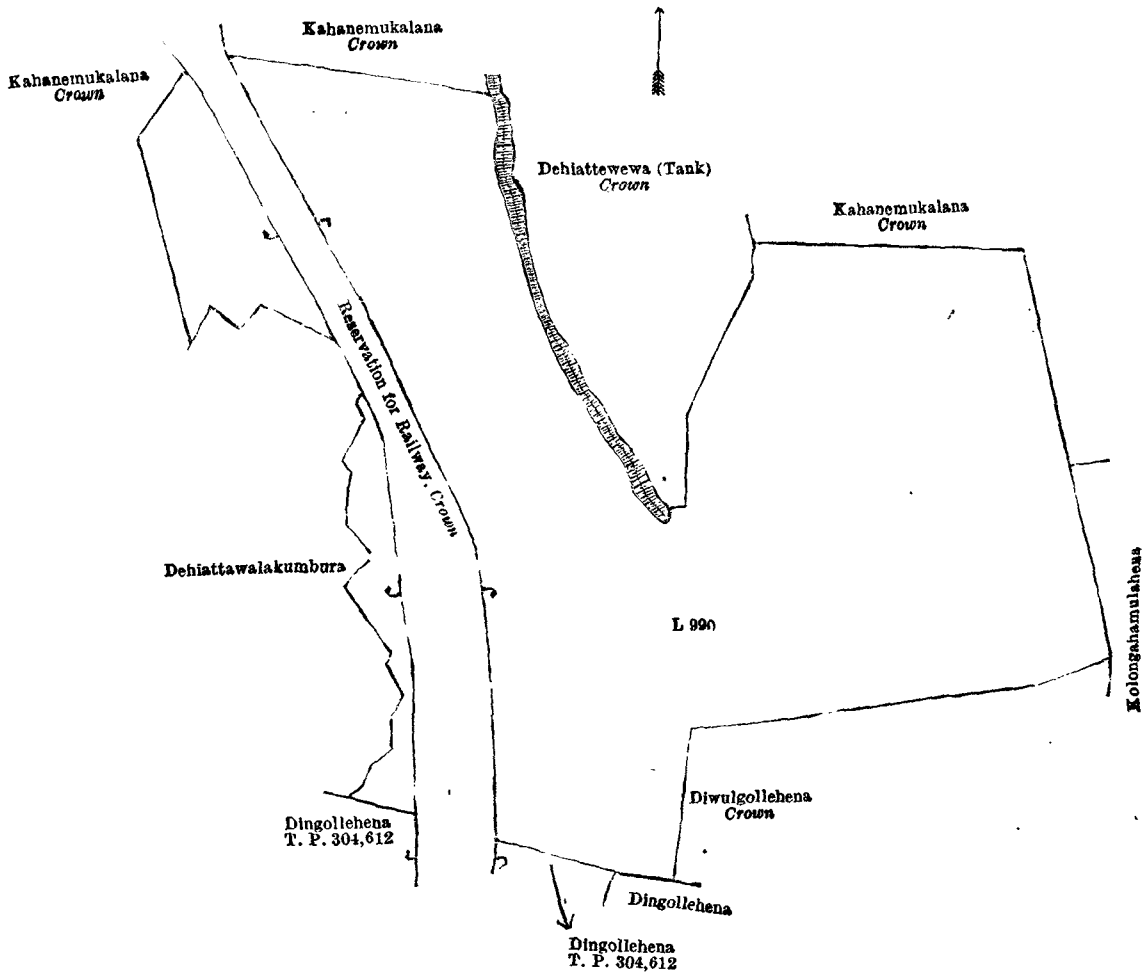
Scale of 4 Chains to an Inch.

G. K. THORNHILL,
for Surveyor-General.

XXI.—Preliminary plan 1,995.

Lot.	Name of Land.	Extent, A. R. P.
L 990	Wewapaulahena	16 1 22

and bounded as follows : on the north by Kahanemukalana declared to be the property of the Crown under the Waste Lands Ordinances, Dehiattewewa (tank) declared to be the property of the Crown under the Waste Lands Ordinances, Kahanemukalana declared to be the property of the Crown under the Waste Lands Ordinances ; on the east by Kahanemukalana declared to be the property of the Crown under the Waste Lands Ordinances, Kolongahamukalana sold to Siwratna Yapa Bandaranayaka Mudiyansele Appuhamillage Appuhamy under the Waste Lands Ordinances ; on the south by Diwulgollehena to be declared the property of the Crown, under the Waste Lands Ordinances, Dingollehena sold by the Crown, Dingollehena (T. P. 304,612) sold by the Crown, reservation for railway belonging to the Crown, Dingollehena (T. P. 304,612) sold by the Crown ; on the west by Dehiattewalakumbura claimed by S. Y. M. Ukku Banda, Korala Arachchi, and others, reservation for railway belonging to the Crown, Kahanemukalana declared to be the property of the Crown under the Waste Lands Ordinances.



Surveyor-General's Office,
Colombo, September 14, 1916.

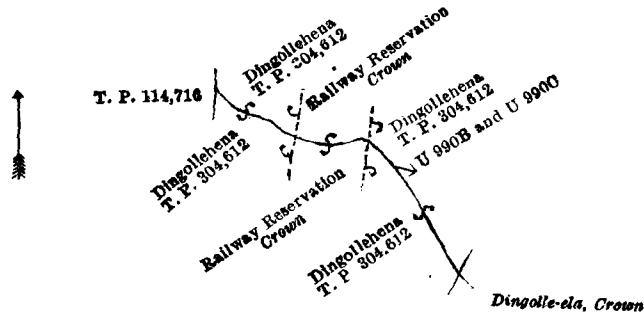
Scale of 4 Chains to an Inch.

G. K. THORNHILL,
for Surveyor-General.

XXII.—Preliminary plan 1,995.

Lot.	Name of Land.	Extent, A. R. P.
U 990B	Dingolle-ela	0 0 2
U 990C	Do.	0 0 3
		0 0 5

and bounded as follows : on the north by Dingollehena (T. P. 304,612) sold by the Crown, railway reservation belonging to the Crown, Dingollehena (T. P. 304,612) sold by the Crown ; on the east by Dingolle-ela to be declared the property of the Crown under the Waste Lands Ordinances ; on the south by Dingollehena (T. P. 304,612) sold by the Crown, railway reservation belonging to the Crown, Dingollehena (T. P. 304,612) sold by the Crown ; on the west by T. P. 114,716.



Surveyor-General's Office,
Colombo, September 14, 1916.

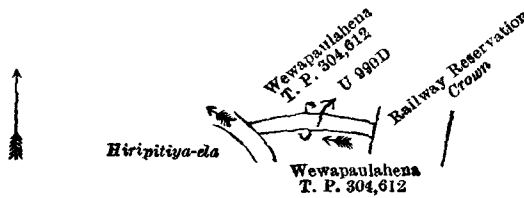
Scale of 4 Chains to an Inch.

G. K. THORNHILL,
for Surveyor-General.

XXIII.—Preliminary plan 1,995.

Lot.	Name of Land.	Extent, A. R. P.
U 990D ..	Hiripitiya-ela (stream)	0 0 13

and bounded as follows : on the north by Wewapaulahena (T. P. 304,612) private ; on the east by railway reservation belonging to the Crown ; on the south by Wewapaulahena (T. P. 304,612), private ; on the west by the Hiripitiya-ela.



Surveyor-General's Office,
Colombo, September 14, 1916.

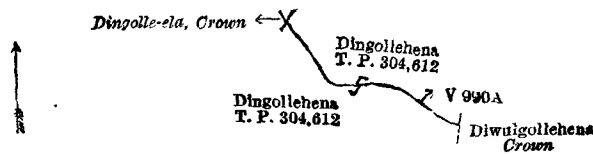
Scale of 4 Chains to an Inch.

G. K. THORNHILL,
for Surveyor-General.

XXIV.—Preliminary plan 1,995.

Lot.	Name of Land.	Extent, A. R. P.
V 990A ..	Dingolle-ela (channel)	0 0 4

and bounded as follows : on the north by Dingollehena (T. P. 304,612) sold by the Crown ; on the east by Diwulgollehena to be declared the property of the Crown under the Waste Lands Ordinances ; on the south by Dingollehena (T. P. 304,612) sold by the Crown ; on the west by Dingolle-ela to be declared the property of the Crown under the Waste Lands Ordinances.



Surveyor-General's Office,
Colombo, September 14, 1916.

Scale of 4 Chains to an Inch.

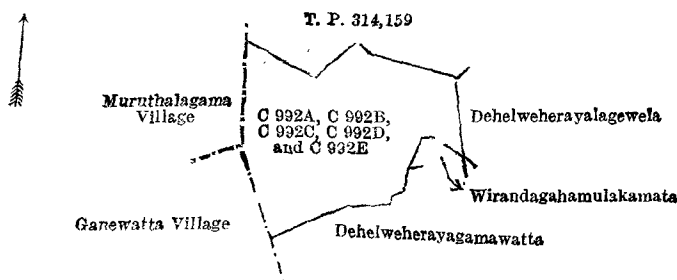
G. K. THORNHILL,
for Surveyor-General.

XXV.—Preliminary plan 1,995.

Lot.	Name of Land	Extent, A. R. P.
C 992A ..	Wattehena	0 1 8
C 992B ..	Do.	0 2 6
C 992C ..	Dehelwerayalaigamewatta	0 0 20
C 992D ..	Do.	0 0 5
C 992E ..	Kahatagahamulawatta	0 1 2

I I I

and bounded as follows : on the north by T. P. 314,159 ; on the east by Dehelwerayalagewela (private), Wirandagahamulakamata (private) ; on the south by Dehelwerayagamawatta (private) ; on the west by the village limit of Ganewatta, the village limit of Murthalagama.



Surveyor-General's Office,
Colombo, September 14, 1916.

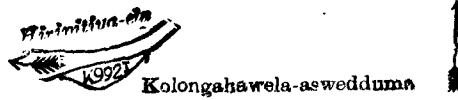
Scale of 4 Chains to an Inch.

G. K. THORNHILL,
for Surveyor-General.

XXVI.—Preliminary plan 1,995.

Lot.	Name of Land.	Extent, A. R. P.
K 992 I ..	Hiripitiya-ela (stream)	0 0 13

and bounded as follows : on the north by Hiripitiya-ela ; on the east, south, and west by Kōlongahawela-aswedduma claimed by Menikralalage Ukkurala.



Surveyor-General's Office,
Colombo, January 24, 1912.

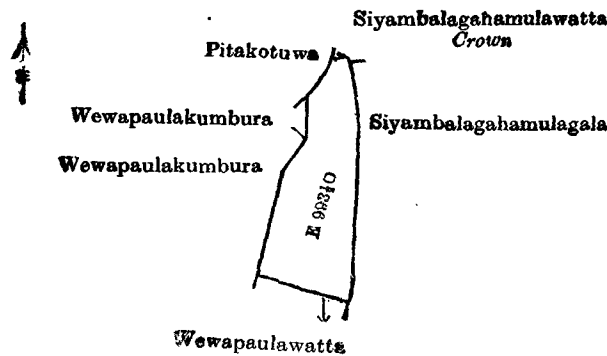
Scale of 4 Chains to an Inch.

A. J. WICKWAR,
for Surveyor-General.

XXVII.—Preliminary plan 1,995.

Lot.	Name of Land.	Extent, A. R. P.
E 993 1/2 O ..	Wewapaulagala	0 2 32

and bounded as follows : on the north by Pitakotuwa claimed by S. Y. M. Kapuruhamy and others, Siyambalagahamulawatta, private; on the east by Siyambalagahamulagala claimed by Kiriya Henayalage Lenuwa and another; on the south by Wewapaulawatta claimed by Kuda Henayala Pini; on the west by Wewapaulakumbura claimed by Kiriya Henayalage Rankira.



Surveyor-General's Office,
Colombo, July 13, 1912.

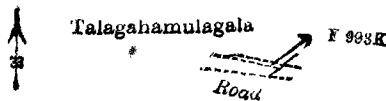
Scale of 8 Chains to an Inch.

A. J. WICKWAR,
for Surveyor-General.

XXVIII.—Preliminary plan 1,995.

Lot.	Name of Land.	Extent, A. R. P.
F 993 K ..	Talagahamulagala (road)	0 0 2

and bounded as follows : on the north by Talagahamulagala claimed by Unga Henayalage Rana ; on the east and south by a road ; on the west by Talagahamulagala claimed by Unga Henayalage Rana.



Surveyor-General's Office,
Colombo, July 13, 1912.

Scale of 4 Chains to an Inch.

A. J. WICKWAR,
for Surveyor-General.

XXIX.—Preliminary plan 1,998.

Lot.	Name of Land.	Extent, A. R. P.
R 995 ..	Getakulawa	0 1 36

and bounded as follows : on the north by Getakulakele sold by the Crown ; on the east by T. P. 147,278 ; on the south by the Hiripitiya-ela ; on the west by Getakulakele sold by the Crown.



Surveyor-General's Office,
Colombo, July 13, 1912.

Scale of 4 Chains to an Inch.

A. J. WICKWAR,
for Surveyor-General.

XXX.—Preliminary plan 1,998.

Lot.	Name of Land.	Extent, A. R. P.
S 995 ..	Getakulawa	0 1 16

and bounded as follows : on the north and east by Getakulakele sold by the Crown ; on the south and west by T. P. 147,278.



Surveyor-General's Office,
Colombo, July 13, 1912.

Scale of 4 Chains to an Inch.

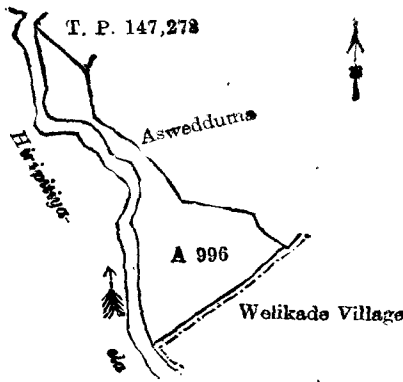
A. J. WICKWAR,
for Surveyor-General.

XXXI.—Preliminary plan 1 998.

Lot.	Name of Land.
A 996	Getakulawa

Extent, A. R. P.
0 3 28

and bounded as follows : on the north by T. P. 147,278 ; on the east by Aswedduma claimed by Dingiri Banda, Korala of Malagomuwa ; on the south by the village limit of Welikada ; on the west by the Hiripitiya-ela.



Surveyor-General's Office,
Colombo, July 13, 1912.

Scale of 4 Chains to an Inch.

A. J. WICKWAR,
for Surveyor-General.

November 16, 1916. J. M. DAVIES,
Special Officer.

Uva S. O. No. 2,171.

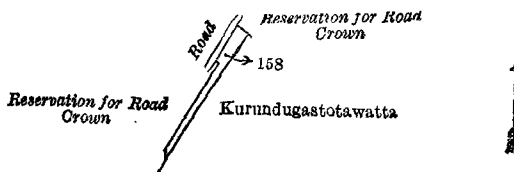
Order under Section 2 of "The Waste Lands Ordinances of 1897, 1899, 1900, and 1903,"
declaring Land to be Crown Property.

In the matter of the land commonly called or known as Kurundugastotawatta, situate in the village of Degalaramba, in the Kandukara korale of the Buttala division, in the Province of Uva, and of "The Waste Lands Ordinances of 1897, 1899, 1900, and 1903."

THE notice required by section 1 of "The Waste Lands Ordinances of 1897, 1899, 1900, and 1903," having been duly published in manner prescribed by that section in respect of the above-named land (*vide* Notice No. 5,980), and no claim having been made to the said land or to any interest therein within the period of three months from the date specified in the said notice, I, John Murray Davies, Special Officer appointed under section 28 of the said Ordinances, under and by virtue of the powers vested in me in that behalf by section 2 of the said Ordinances, do hereby, on this 6th day of January 1917, order and declare that the said land, as more fully described herein below, situate in the village of Degalaramba, in the Kandukara korale of the Buttala division, in the Province of Uva, and shown as lot 158 in preliminary plan 256 and in the annexed diagram, and containing in extent 35 perches, is the property of the Crown.

Description of the Land referred to.

The land commonly called or known as Kurundugastotawatta, situated in the village of Degalaramba, in the Kandukara korale of the Buttala division, in the Province of Uva, containing in extent 35 perches, shown as lot 158 in preliminary plan 256 and in the annexed diagram ; and bounded as follows : on the north by reservation for road declared to be the property of the Crown under the Waste Lands Ordinances ; on the east by Kurundugastotawatta rented or leased from the Crown ; on the south by reservation for road declared to be the property of the Crown under the Waste Lands Ordinances ; on the west by reservation for road declared to be the property of the Crown under the Waste Lands Ordinances, a road.



Surveyor-General's Office,
Colombo, July 22, 1916.

Scale of 8 Chains to an Inch.

G. K. THORNHILL,
for Surveyor-General.

January 6, 1917. J. M. DAVIES,
Special Officer.