

Ceylon Government Gazette

Published by Authority.

No. 6,857 — FRIDAY, MARCH 2, 1917.

PART I.—General : Minutes, Proclamations, Appointments, and General Government Notifications.

PART II.—Legal and Judicial.

PART III.—Provincial Administration.

PART IV.—Land Settlement.

PART V.—Mercantile, Marine, Municipal, Local, &c.

Separate paging is given to each Part, in order that it may be filed separately.

Part IV.—Land Settlement.

	PAGE		PAGE
Preliminary Notices	283	Final Orders .. .	304

PRELIMINARY NOTICES.

It is hereby notified that the correct extent of lot 6405 in preliminary plan 15,783, referred to in the Colombo Waste Lands Ordinance Notice No. 6,132, is 1 rood and 30 perches and not 1 rood and 36 perches as given in *Gazette* No. 6,847 of January 12, 1917.

The Kachcheri,
Colombo, February 23, 1917.

A. P. BOONE,
Assistant Government Agent,
Colombo and Negombo Districts.

Kurunegala Notice No. 6,225.

Notice under "The Waste Lands Ordinances of 1897, 1899, 1900, and 1903."

TAKE notice that unless within three months from March 2, 1917, the persons, if any, who claim any interest in the lands hereinafter mentioned or in any one or more of such lands or to some interest therein make claim in person or in writing to the said lands or any of them or to some interest therein to J. M. Davies, Esq., Special Officer appointed under section 28 of "The Waste Lands Ordinances of 1897, 1899, 1900, and 1903," at his office at Fort, Colombo :

Such Special Officer, in pursuance of the powers vested in him by the said Ordinances, will declare by writing under his hand that the said lands, or such of them as to which no claim has been made, are the property of the Crown.

J. M. DAVIES,
Special Officer.

Description of the Lands referred to.

The following lots situated in the village of Kadurugaskotuwa, in the Baladora korale of the Dewamedi hatpattu of the Kurunegala District, in the North-Western Province, as described in the annexed diagram :—

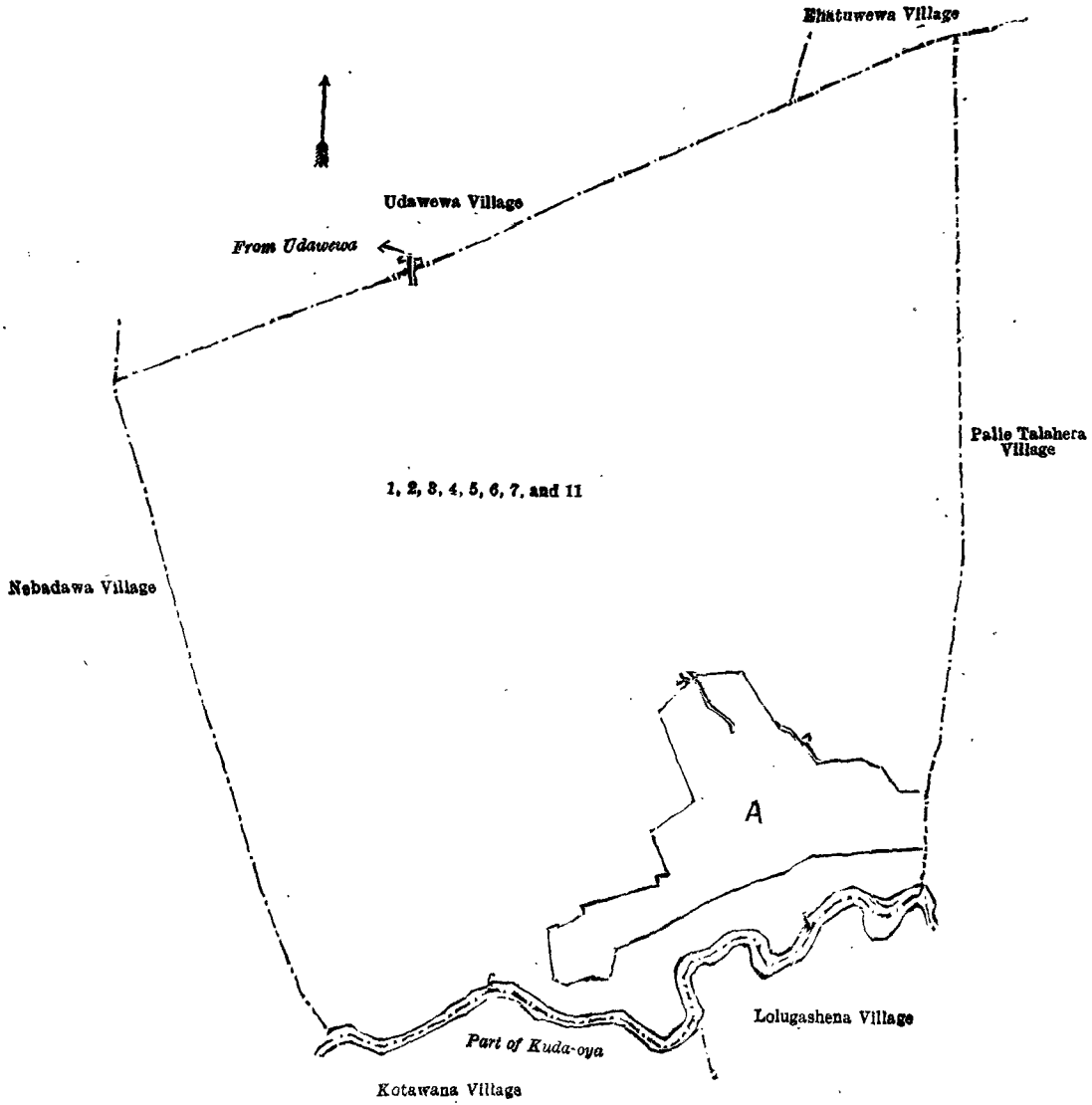
Preliminary plan 1,581.					
Lot.	Name of Land.	Extent, A. R. P.	Lot.	Name of Land.	Extent, A. R. P.
1 ..	Dangahahenyaya 39 1 36	6 ..	Kuda-oya (part) 1 0 2
2 ..	Footpath 0 0 39	7 ..	Oyagawahenyaya (reservation for Kuda-oya) 5 3 36
3 ..	Kongahahenyaya 47 0 35	11 ..	Footpath 0 0 4
4 ..	Kadurugaskotuwewewa (tank and bund) 3 0 13			
5 ..	Kadurugahakotuweminipitiya (cemetery) 0 0 15			97 0 20

and bounded as follows : on the north by the village limit of Udawewa, the village limit of Elhatuwewa ; on the east by the village limit of Palle Talahera ; on the south by part of Kuda-oya (the village limit of Lolugasheha, the village limit of Kotawana) ; on the west by the village limit of Nebadawa.

NOTE.—The following lots lying within the above-mentioned boundaries are excluded from this notice, and their aggregate acreage of 7 acres 2 roods and 20 perches is not included in the acreage of 97 acres and 20 perches given above :—

Preliminary plan 1,581.

Lot.	Name of Land.	Extent, A. R. P.
A 8 ..	Bogahakumbura ..	4 1 21
A 9 ..	Wewapaulawatta ..	0 2 17
A 10 ..	Do. ..	0 2 13
A 12 ..	Bogahahena ..	0 2 33
A 13 ..	Bogahakumbura ..	1 1 16
		<hr/>
		7 2 20



Surveyor-General's Office,
Colombo, December 1, 1916.

Scale of 8 Chains to an Inch.

G. K. THORNHILL,
for Surveyor-General.

Kurunegala S. O. 72—1917.

Kurunegala Notice No. 6,226.

Notice under "The Waste Lands Ordinances of 1897, 1899, 1900, and 1903."

TAKE notice that unless within three months from March 2, 1917, the persons, if any, who claim any interest in the lands hereinafter mentioned or in any one or more of such lands or to some interest therein make claim in person or in writing to the said lands or any of them or to some interest therein to J. M. Davies, Esq., Special Officer appointed under section 28 of "The Waste Lands Ordinances of 1897, 1899, 1900, and 1903," at his office at Fort, Colombo :

Such Special Officer, in pursuance of the powers vested in him by the said Ordinances, will declare by writing under his hand that the said lands, or such of them as to which no claim has been made, are the property of the Crown.

J. M. DAVIES,
Special Officer.

Description of the Lands referred to.

The following lots situated in the village of Dalupotagama, in the Baladora korale of the Dewamedhi hatpattu of the Kurunegala District, in the North-Western Province, as described in the annexed diagram:—

Preliminary plan 1,618.

Lot.	Name of Land.	Extent, A. R. P.	Lot.	Name of Land.	Extent, A. R. P.
1 ..	Gurupokunehenyaya	.. 35 1 6	43 ..	Kadukan-ela	.. 2 2 39
2 ..	Dalupotagamakudawewa (tank)	.. 10 1 38	43½ ..	Ela	.. 0 0 3
3 ..	Wayagahamulahena	.. 0 1 25	44 ..	Ambagahahena (reservation for Kadu-	
4 ..	Wayagahamulawatta	.. 0 2 6		kan-ela)	.. 0 0 18
5 ..	Wewapaulahena	.. 0 3 8	46½ ..	Paragaha-ela	.. 0 0 38
7 ..	Gansabhawa road	.. 2 2 20	47 ..	Ambagahahena	.. 2 1 2
8 ..	Diyakulbodawatta and Diyakulboda-		47½ ..	Do. Otukumbura, &c.	.. 0 3 36
	hena	.. 16 2 1	48 ..	Do. (reservation for Kadukan-	
9 ..	Diyakulbodahena	.. 1 0 19		ela)	.. 0 1 13
10 ..	Cart track	.. 0 0 5	49 ..	Footpath (reservation for Kadukan-	
12 ..	Dalupotamahawewa (tank)	.. 27 0 32		ela)	.. 0 0 4
13 ..	Footpath	.. 0 0 18	50 ..	Ambagahahena (do.)	.. 0 3 20
16 ..	Bogahamulahanewatta and Wanehena	.. 7 0 25	50½ ..	Footpath	.. 0 0 11
17 ..	Bogahawewa (palu tank)	.. 3 2 29	51 ..	Ambagahahena	.. 1 1 12
18 ..	Diyakulbodahena, Kahatagahamula-		53 ..	Elagawelehena (reservation for	
	henyaya, and Mawatahenyaya	.. 77 0 8		Kadukan-ela)	.. 1 0 33
19 ..	Kadigawa road	.. 1 0 37	54 ..	Island	.. 0 0 9
20 ..	Bogahahena	.. 1 1 31	55 ..	Welepillewa (reservation for Kadukan-	
21 ..	Gansabhawa road	.. 0 0 30		ela)	.. 0 2 30
22 ..	Bogahahena	.. 11 2 29	56 ..	Migahamulahena (do.)	.. 2 0 13
24 ..	Narangodaralagewetiyewewa (palu		57 ..	Do. (do.)	.. 0 1 4
	tank)	.. 1 1 3	58 ..	Do.	.. 3 3 33
25 ..	Kulankattiwewa (tank)	.. 10 3 25	59 ..	Do.	.. 1 2 16
27 ..	Cart track	.. 0 0 31	60 ..	Dalupotagamabemma (water-hole and	
28 ..	Siyambalagahahena	.. 2 0 34		bund)	.. 1 2 12
35½ ..	Ela	.. 0 0 9	62 ..	Cart track	.. 0 1 8
36 ..	Kosgahamulahena, Bulugahamulahena,		63 ..	Ela	.. 0 0 17
	Welipillewa, Wewawanehena, Waya-		66 ..	Paragaha-ela	.. 1 0 7
	gahamulahena, Kongahamulawatta,		68 ..	Kadukan-ela	.. 0 1 12
	Wewapaulapillewa, Kongahamula-		69 ..	Do.	.. 0 0 11
	hena, Bogahamulahena	.. 28 3 30			
40½ ..	Cart track	.. 0 0 6			
42 ..	Elabodakumbura, Dotalagewela				
	(reservation for Kadukan-ela)	.. 2 1 21			
					265 3 7

and bounded as follows: on the north by the village limit of Alahenegama, the village limit of Katumulagama, the road from Kadigawa to Kobeigama (the village limit of Kitagama) the village limit of Kitagama; on the east by the village limit of Talahena, the village limit of Getadiwulwewa; on the south by part of Kadukan-ela (the boundary of the Giratalana korale); on the west by the village limit of Migaswewa, the village limit of Ihalagama.

NOTE.—The following lots lying within the above boundaries are excluded from this notice, and their aggregate acreage of 130 acres 2 roods and 22 perches is not included in the acreage of 265 acres 3 roods and 7 perches given above:—

Preliminary plan 1,618.

Lot.	Name of Land.	Extent, A. R. P.	Lot.	Name of Land.	Extent, A. R. P.
6 ..	Wewawanawatta	.. 2 1 32	B 38 ..	Suwandirama Gammasama, &c.	
11 ..	Daminagahawatta	.. 0 1 25		(T. P. 101,050)	.. 69 2 10
23 ..	Narangodaralagewetiyewatta	.. 2 3 19	E 39 ..	Kongahamulawatta	.. 0 1 22
37 ..	Dewalegawahena	.. 0 1 36	B 41 ..	Ambagahamulawatta, Diulgaha-	
40 ..	Kongahamulawatta	.. 0 1 12		mulawatta	.. 2 3 25
A 14 ..	Bogahawela	.. 3 1 1	B 52 ..	Kahatagahawela, Medapurana, Ela-	
A 15 ..	Bogahawilawatta	.. 2 1 34		gawawela	.. 21 1 16
P 26 ..	Bogahahenewatta	.. 4 0 1	B 61 ..	Waduresahena	.. 0 0 27
B 29 ..	Siyambalagahawatta	.. 1 1 17	B 64 ..	Wetiyekumbura, Mulanketiwela, &c.	.. 9 3 21
P 30 ..	Siyambalagahahena	.. 0 3 3	B 65 ..	Wetiyahena	.. 0 1 30
B 31 ..	Otukumburawatta	.. 0 3 29	B 67 ..	Do.	.. 0 1 21
B 32 ..	Do.	.. 0 2 26	C 45 ..	Ambagahamulawatta (T. P. 101,051)	.. 1 1 30
B 33 ..	Ela	.. 0 0 8	C 46 ..	Do.	.. 0 0 33
B 34 ..	Bogahamulawatta	.. 0 2 26			
B 35 ..	Wewapaulawatta, Siyambalagaha-				
	mulawatta	.. 3 0 38			130 2 22

[For Diagram see page 286.]

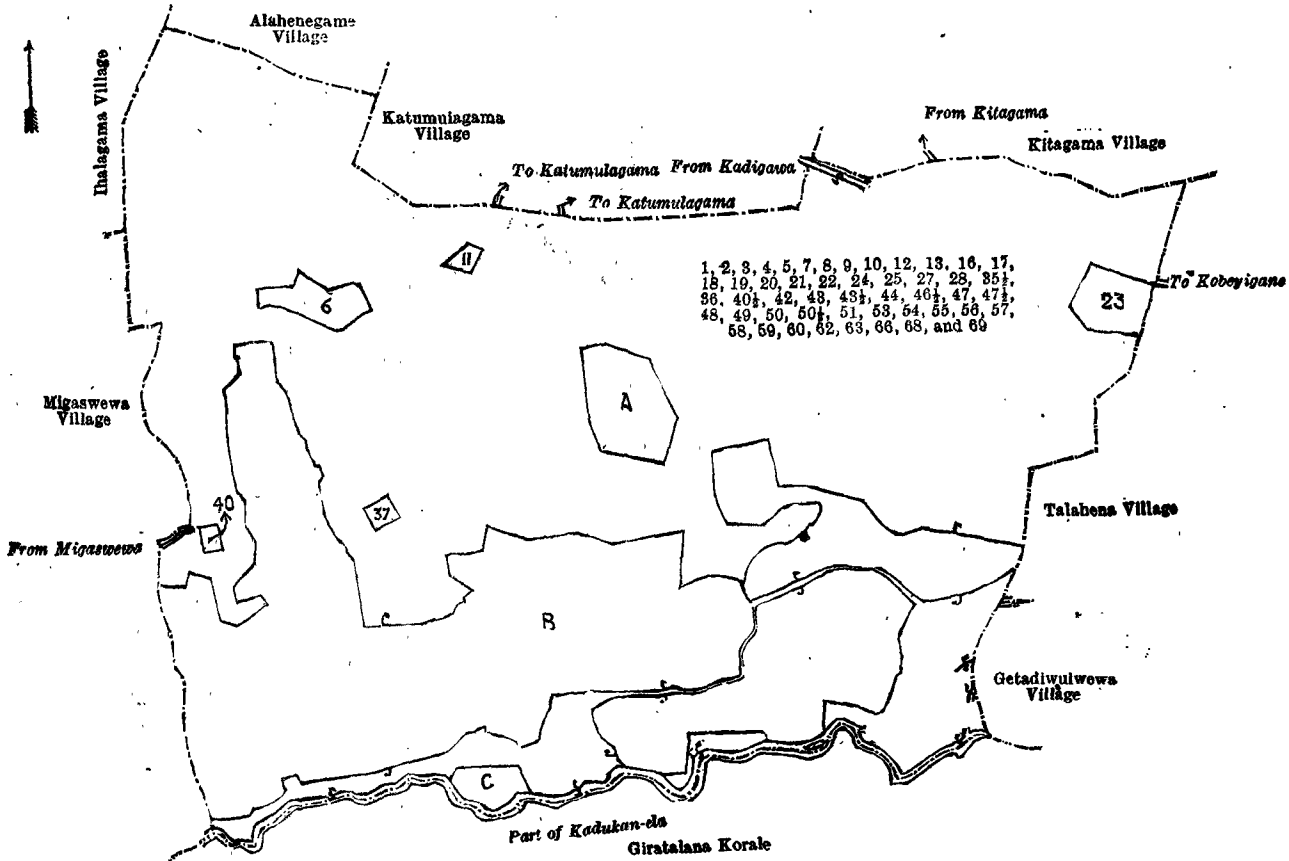
Kurunegala Notice No. 6,227.

Notice under "The Waste Lands Ordinances of 1897, 1899, 1900, and 1903."

TAKE notice that unless within three months from March 2, 1917, the persons, if any, who claim any interest in the lands hereinafter mentioned or in any one or more of such lands or to some interest therein make claim in person or in writing to the said lands or any of them or to some interest therein to J. M. Davies, Esq., Special Officer appointed under section 28 of "The Waste Lands Ordinances of 1897, 1899, 1900, and 1903," at his office at Fort, Colombo:

Such Special Officer, in pursuance of the powers vested in him by the said Ordinances, will declare by writing under his hand that the said lands, or such of them as to which no claim has been made, are the property of the Crown.

J. M. DAVIES,
Special Officer.



Surveyor-General's Office,
Colombo, December 5, 1916.

Scale of 16 Chains to an Inch.

Kurunegala S. O. 73—1917.

G. K. THORNHILL,
for Surveyor-General.

Description of the Lands referred to.

The following lots situated in the village of Pahla Halmillakotuwa, in the Baladora korale of the Dewamedhi hatpattu of the Kurunegala District, in the North-Western Province, as described in the annexed diagrams:—

I.—Preliminary plan 1,673.

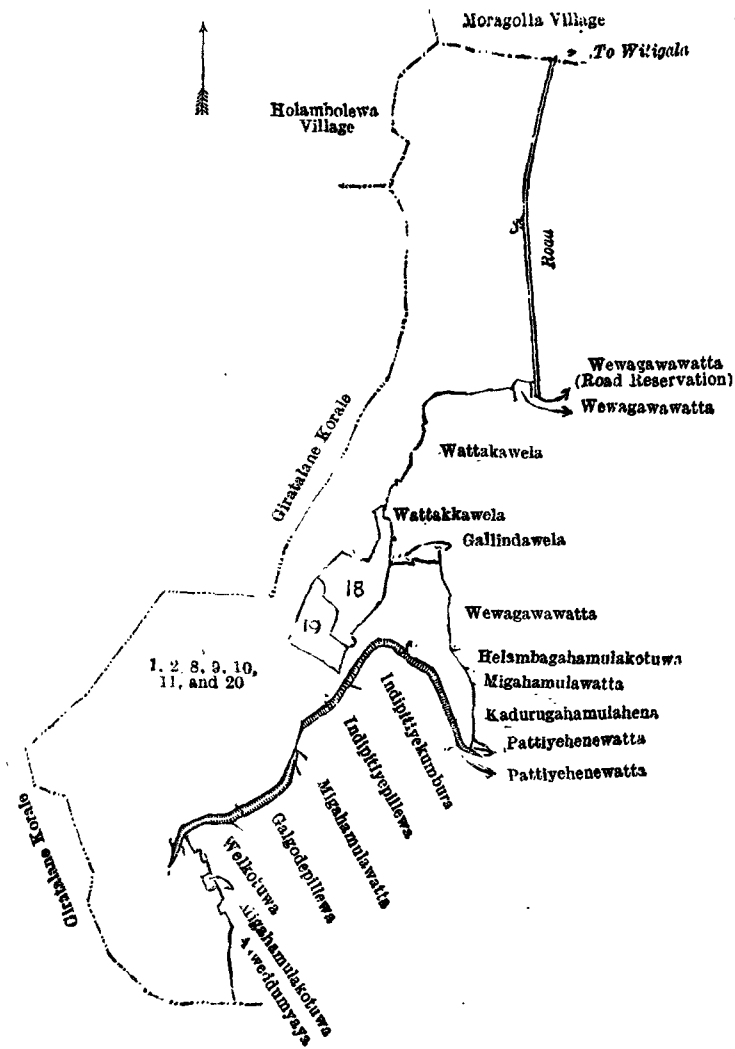
Lot.	Name of Land.	Extent, A. R. P.	Lot.	Name of Land.	Extent, A. R. P.
1 ..	Dangahamulahena	15 0 37	11 ..	Wattakkawewa (tank and bund)	4 2 36
2 ..	Do. (road reservation)	0 1 13	20 ..	Waduressewewa (do.)	13 1 19
8 ..	Kamburugahamulahena (do.)	0 1 11			97 1 10
9 ..	Gansahawa road	0 1 7			
10 ..	Bulugahamulahena, Kongahamulahena	63 0 7			

and bounded as follows: on the north by the village limit of Moragolla; on the east by a road, Wewagawawatta (road reservation) claimed by Dewasingha Mohandiramalage Ungu Naide and others, Wattakkawela claimed by Dewawita Mohandiramalage Wijendra Naide, Wettakkawela claimed by Dewasingha Mohandiramalage Ukru Naide and others, Gallindawela claimed by Guruwa Chittara Naidelage Dingiri Nachchile and others, Wewagawawatta claimed by Dewasingha Mohandiramalage Ungu Naide and others, Helambagahamulakotuwa claimed by ditto, Migahamulawatta claimed by Guru Chittara Naidelage Dingira Naichchila, Kadurugahamulahena claimed by Ratana Naidelage Pulinga Naide and others, Pattiyehenewatta claimed by Watte Vidanelage Wijendara Naide, Pattiyehenewatta claimed by Dewasingha Mohandiramalage Kalla Naide and others, Indipitiyakumbura claimed by Mutugala Vidanelage Sinna Naide and others, Iridipitiyepellewa claimed by Watte Vidanelage Kiri Nachchile and others, Migahamulawatta claimed by Mutugala Vidanelage Sinna Naide and others, Galgodapillewa claimed by Dewasingha Mohandiramalage Ungu Naide and others, Welkotuwa claimed by Watte Vidanelage Juwan Naide, Migahamulakotuwa claimed by Watukana Vidanelage Kalla Naide, Asweddumyaya claimed by Mutugala Vidanelage Dingiri Nachchire; on the south by the boundary of Giratalane korale; on the west by the boundary of Giratalane korale, the village limit of Holambolewa.

NOTE.—The following lots lying within the above boundaries are excluded from this part of this notice, and their aggregate acreage of 5 acres and 38 perches is not included in the acreage of 97 acres 1 rood and 10 perches given above:—

Preliminary plan 1,673.

Lot.	Name of Land.	Extent, A. R. P.
18 ..	Kohombagahamulawatta	3 1 26
19 ..	Kitulghamulawatta	1 3 12
		5 0 38



Surveyor-General's Office,
Colombo, September 29, 1916.

Scale of 16 Chains to an Inch.

G. K. THORNHILL,
for Surveyor-General.

II.—Preliminary plan 1,673.

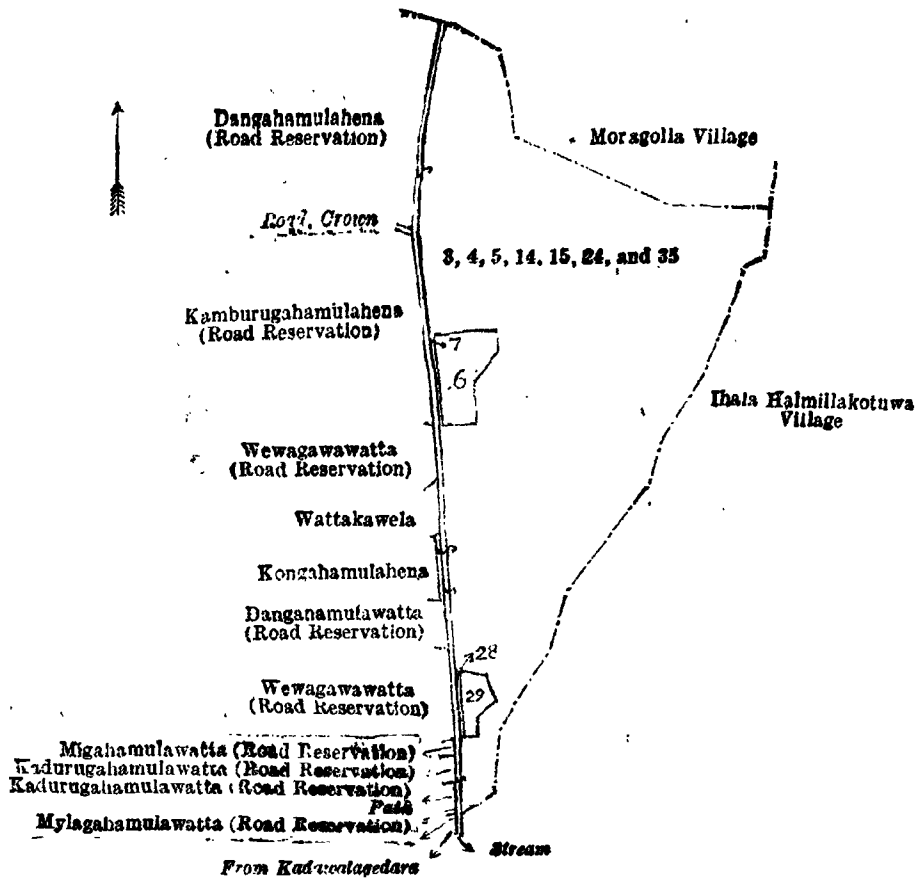
Lot.	Name of Land.	Extent, A. R. P.	Lot.	Name of Land.	Extent, A. R. P.
3 ..	Vitikulepara (minor road)	.. 2 2 2	15 ..	Kongahamulahena (road reservation)	0 2 3
4 ..	Godellehena (road reservation)	.. 0 2 25	35 ..	Korakahawalehena (do.)	0 0 27
5 ..	Helambagahamulahena, Kongahamulahena	.. 59 0 8	24 ..	Dangahamulahena (do.)	0 0 19
14 ..	Gallindawewa (tank and bund)	.. 2 2 12			65 2 16

and bounded as follows: on the north by the village limit of Moragalla; on the east by the village limit of Ihala Halmillakotuwa; on the south by a road from Kadawalagedara; on the west by Mylagahamulawatta (road reservation) claimed by Samsudeen Marikkar, Kadurugahamulawatta (road reservation) claimed by Watukana Vidanalage Kinda Naide, Kadurugahamulawatta (road reservation) claimed by Ratana Naidelage Pulinga Naide, Migahamulawatta (road reservation) claimed by Wiskannandana Patabandi Mudiyansele Dingiri Naichchira, Wewagawatta (road reservation) claimed by Dewasingha Mohandiramalage Ungu Naide and others, Dangahamulawatta (road reservation) claimed by Wiskannandana Patabandi Mudiyansele Dingiri Nachchira, Kongahamulahena claimed by ditto, Wattakawela claimed by Dewawita Mohandiramalage Wijendara Naide, Wewagawawatta (road reservation) claimed by Dewasingha Mohandiramalage Ungu Naide and others, Kamburugahamulahena (road reservation) claimed by Mutugala Vidanelage Sinna Naide, a road belonging to the Crown, Dangahamulahena (road reservation) claimed by Dewasingha Mohandiramalage Ungu Naide.

NOTE.—The following lots lying within the above boundaries are excluded from this part of the notice, and their aggregate acreage of 3 acres and 33 perches is not included in the acreage of 65 acres 2 roods and 16 perches given above:—

Preliminary plan 1,673.

Lot.	Name of Land.	Extent, A. R. P.
6 ..	Helambagahamulawatta	.. 2 0 15
7 ..	Do. (road reservation)	.. 0 0 29
28 ..	Kohombagahamulawatta (road reservation)	.. 0 0 22
29 ..	Do.	.. 0 3 7
		3 0 33



Surveyor-General's Office,
Colombo, September 29, 1916.

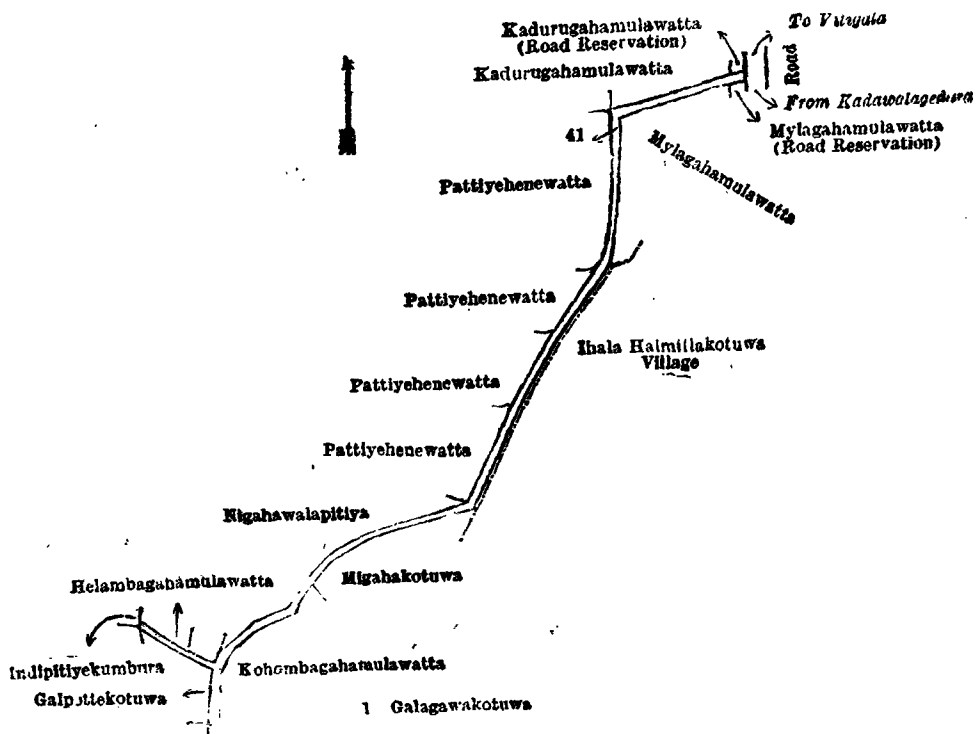
Scale of 16 Chains to an Inch.

G. K. THORNHILL,
for Surveyor-General.

III.—Preliminary plan 1,673.

Lct.	Name of Land.	Extent, A. R. P.
41	Path (footpath)	0 1 6

and bounded as follows : on the north by Kadurugahamulawatta claimed by Watukana Vidanelage Kinda Naide, Kadurugahamulawatta (road reservation) claimed by ditto ; on the east by a road from Vitigala to Kadawalagedara, Mylagahamulawatta (road reservation) claimed by Samsudeen Marikkar, Mylagahamulawatta claimed by ditto, the village limit of Ihala Halmillakotuwa, Migahakotuwa claimed by Mutugala Vidanelage Kiri Naide and others, Kohombagahamulawatta claimed by Guruwa Chittara Naidelage Dingiri Nachchile and others, on the south by Galpottokotuwa claimed by Watte Vidanelage Naide and others, Indipitiyekumbura claimed by Mutugala Vidanelage Sinna Naide and others ; on the west by Helambagahamulawatta claimed by Mutugala Vidanelage Sinna Naide and others, Nigahawalapitiya claimed by Ratna Naidelage Pulinga Naide and others, Pattiyehe newatta claimed by Hangili Naidelage Appu Naide and others, Pattiyehe newatta claimed by Watukana Vidanelage Appu Naide, Pattiyehe newatta claimed by Dewasingha Mohandiramalage Kalla Naide and others, Pattiyehe newatta claimed by Watte Vidanelage Vijendra Naide.



Surveyor-General's Office,
Colombo, September 29, 1916.

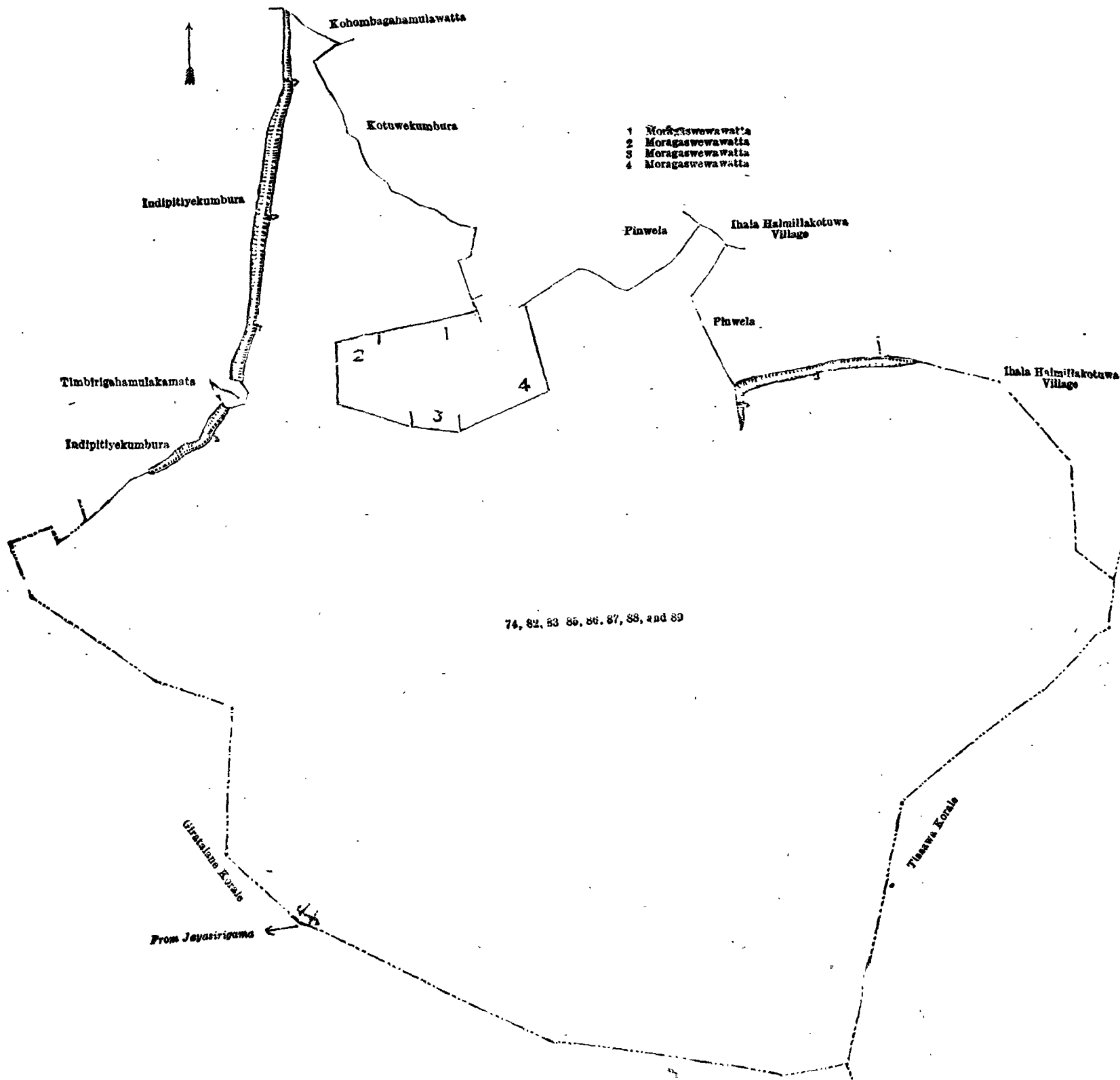
Scale of 4 Chains to an Inch.

G. K. THORNHILL,
for Surveyor-General.

IV.—Preliminary plan 1,673.

Lot.	Name of Land.	Extent, A. R. P.	Lot.	Name of Land.	Extent, A. R. P.
74 ..	Gedaragawawewa (tank and bund)	.. 5 0 25	87 ..	Kongahamulahena (road reservation)	0 0 5
82 ..	Talgahamulahena 18 2 18	88 ..	Para (cart track) 0 1 14
83 ..	Gansabhawa road 0 3 9	89 ..	Moragaswewehenyaya	.. 22 0 30
85 ..	Pinwewa (tank and bund)	.. 1 0 4			
86 ..	Midellehena 7 0 27			55 1 12

and bounded as follows: on the north by Kohombagahamulawatta claimed by Guruwa Chittara Naidelage Dingiri Nachchile and others, Kotuwakumbura claimed by Ratna Naidelage Pulinga Naide and others, Moragaswewawatta claimed by Watte Vidanelage Nalla Naide and others, Moragaswewawatta claimed by Watte Vidanelage Nilu Nachchile, Moragaswewawatta claimed by Mutugala Vidanelage Dingira Nachchile and others, Moragaswewawatta claimed by Watte Vidanelage Mallu Naide, Pinwela claimed by trustees of Halmillakotuwa temple, the village limit of Ihala Halmillakotuwa, the boundary of Tissawa korale; on the south by the boundary of Giratalane korale; on the west by the boundary of Giratalane korale, Indipitiekumbura claimed by Mutugala Vidanelage Sinna Naide and others, Timbrigahamulakamata claimed by Mutugala Vidanelage Dingira Nachchile, Indipitiekumbura claimed by Mutugala Vidanelage Sinna Naide and others,



74, 82, 83 85, 86, 87, 88, and 89

Surveyor-General's Office,
Colombo, September 29, 1916.

Scale of 4 Chains to an Inch.
Kurunegala S. O. 74—1917.

G. K. THORNHILL,
for Surveyor-General.

Kurunegala Notice No. 6,228.

Notice under "The Waste Lands Ordinances of 1897, 1899, 1900, and 1903."

TAKE notice that unless within three months from March 2, 1917, the persons, if any, who claim any interest in the lands hereinafter mentioned or in any one or more of such lands or to some interest therein make claim in person or in writing to the said lands or any of them or to some interest therein to J. M. Davies, Esq., Special Officer appointed under section 28 of "The Waste Lands Ordinances of 1897, 1899, 1900, and 1903," at his office at Fort, Colombo :

Such Special Officer, in pursuance of the powers vested in him by the said Ordinances, will declare by writing under his hand that the said lands, or such of them as to which no claim has been made, are the property of the Crown.

J. M. DAVIES,
Special Officer.

Description of the Lands referred to.

The following lots situated in the village of Kapugama, in the Baladora korale of the Dewamedi hatpattu of the Kurunegala District, in the North-Western Province, as described in the annexed diagram :—

Preliminary plan 1,647.

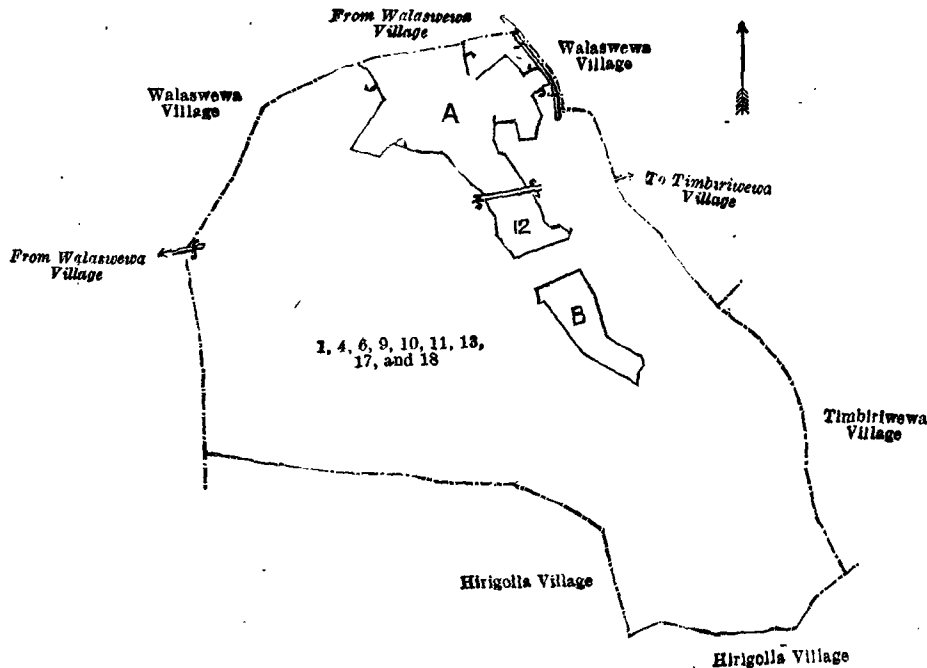
Lot.	Name of Land.	Extent, A. R. P.	Lot.	Name of Land	Extent, A. R. P.
1 ..	Meegahamullahenyaya	.. 15 0 34	13 ..	Bakmigahamullawewa (tank)	.. 1 1 19
4 ..	Meegahamullahena 1 0 35	17 ..	Konruppehenyaya 97 1 5
6 ..	Cart track 0 1 6	18 ..	Ihalawewa (tank) 1 2 24
9 ..	Kahatagahamullahena	.. 3 0 2			
10 ..	Moragahamullahena 1 0 15			122 0 26
11 ..	Gansabhawa road 1 0 6			

and bounded as follows: on the north by the village limit of Walaswewa; on the east by the village limit of Walaswewa, the village limit of Timbiriwewa; on the south by the village limit of Hirigolla; on the west by the village limit of Walaswewa.

NOTE.—The following lots lying within the above boundaries are excluded from this notice, and their aggregate acreage of 14 acres 2 roods and 17 perches is not included in the acreage of 122 acres and 26 perches given above :—

Preliminary plan 1,647.

Lot.	Name of Land.	Extent, A. R. P.	Lot.	Name of Land.	Extent, A. R. P.
A 2 ..	Meegahamullakumburakamata	.. 0 0 6	B 14 ..	Bakmigahamullakumburekamata	.. 0 0 11
A 3 ..	Meegahamullakumbura	.. 7 3 39	B 15 ..	Bakmigahamullakumbura	.. 1 3 2
A 5 ..	Meegahamullawatta	.. 0 1 3	B 16 ..	Bulugahadeniya 0 3 5
A 7 ..	Do.	.. 1 3 3			14 2 17
A 8 ..	Kahatagahamullawatta	.. 0 0 16			
12 ..	Bulugahamullakumbura	.. 1 3 12			



Scale of 16 Chains to an Inch.

Surveyor-General's Office,
Colombo, November 28, 1916.

Kurunegala S. O. 75—1917.

G. K. THORNHILL,
for Surveyor-General.

Kurunegala Notice No. 6,229.

Notice under "The Waste Lands Ordinances of 1897, 1899, 1900, and 1903."

TAKE notice that unless within three months from March 2, 1917, the persons, if any, who claim any interest in the lands hereinafter mentioned or in any one or more of such lands or to some interest therein make claim in person or in writing to the said lands or any of them or to some interest therein to J. M. Davies, Esq., Special Officer appointed under section 28 of "The Waste Lands Ordinances of 1897, 1899, 1900, and 1903," at his office at Fort, Colombo :

Such Special Officer, in pursuance of the powers vested in him by the said Ordinances, will declare by writing under his hand that the said lands, or such of them as to which no claim has been made, are the property of the Crown.

J. M. DAVIES,
Special Officer.

Description of the Lands referred to.

The following lots situated in the village of Hiriwewa, in the Baladora korale of the Dewamedhi hatpattu of the Kurunegala District, in the North-Western Province, as described in the annexed diagram :—

Preliminary plan 1,628.

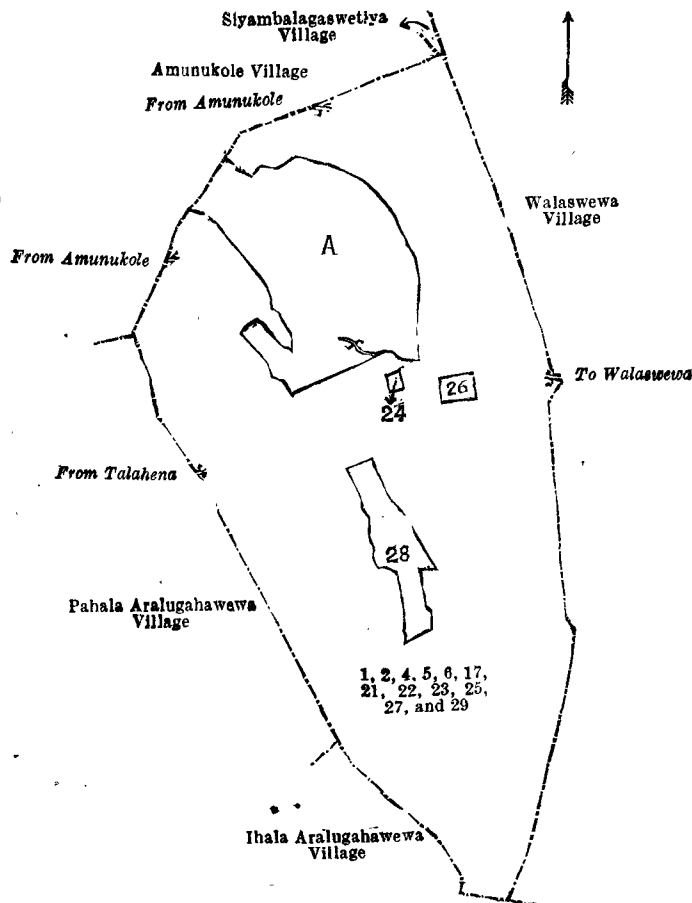
Lot.	Name of Land.	Extent, A. R. P.	Lot.	Name of Land.	Extent, A. R. P.
1 ..	Balagodellahenyaya ..	1 0 17	23 ..	Pahalawewa (tank and bund)	3 1 15
2 ..	Footpath (path) ..	0 0 9	25 ..	Footpath (path) ..	0 0 8
4 ..	Kumbukgahamulahenyaya ..	3 1 33	27 ..	Dangahamulahena, Palugahamulawatta, Webodehena, Balagodellahenyaya	76 1 6
5 ..	Gansabhawa road ..	1 0 10	29 ..	Ihalawewa (tank and bund)	1 2 33
6 ..	Kumbukgahamulahenyaya ..	23 3 34			
17 ..	Ela (stream) ..	0 0 7			
21 ..	Balagodellahenyaya, Balagodellawatta	16 0 4			
22 ..	Footpath (path) ..	0 0 20			
					127 0 36

and bounded as follows : on the north by the village limit of Amunukole, the village limit of Siyambalagaswetiya ; on the east by the village limit of Walaswewa ; on the south by the village limit of Ihala Aralugahawewa ; on the west by the village limit of Ihala Aralugahawewa, the village limit of Pahala Aralugahawewa, the village limit of Amunukole.

NOTE.—The following lots lying within the above boundaries are excluded from this notice, and their aggregate acreage of 27 acres 3 roods and 22 perches is not included in the acreage of 127 acres and 36 perches given above :—

Preliminary plan 1,628.

Lot.	Name of Land.	Extent, A. R. P.	Lot.	Name of Land.	Extent, A. R. P.
A 3 ..	Lawallekumbura, Medakumbura, Dangahamulakumbura, Gedaragawakumbura ..	7 1 5	A 15 ..	Halmillagahamulawatta	1 1 33
A 7 ..	Kumbukgahamulahenewatta	1 1 28	A 16 ..	Kosgahamulawatta	0 2 27
A 8 ..	Netullagahamulawatta	0 2 18	A 18 ..	Wewapaulawatta ..	1 2 36
A 9 ..	Ehelagahamulawatta	1 1 23	A 19 ..	Diulagahamulawatta	0 1 11
A 10 ..	Kajugahamulahenyaya	1 3 36	A 20 ..	Kohombagahamulawatta	0 2 15
A 11 ..	Kosgahamulawatta	0 1 38	24 ..	Dangahamulawatta	0 0 26
A 12 ..	Netullagahamulahena	0 1 19	26 ..	Mailagahamulawatta	0 2 28
A 13 ..	Daminagahamulawatta	2 3 33	28 ..	Diyagilma, Dangahamulakumbura, Dangahakumbura	4 1 12
A 14 ..	Mawilagahamulahena	1 1 34			
					27 3 22



Scale of 16 Chains to an Inch.

Surveyor-General's Office,
Colombo, December 6, 1916.

G. K. THORNHILL,
for Surveyor-General.

Kurunegala S. O. 76—1917.

Kurunegala Notice No. 6,230.

Notice under "The Waste Lands Ordinances of 1897, 1899, 1900, and 1903."

TAKE notice that unless within three months from March 2, 1917, the persons, if any, who claim any interest in the lands hereinafter mentioned or in any one or more of such lands or to some interest therein make claim in person or in writing to the said lands or any of them or to some interest therein to J. M. Davies, Esq., Special Officer appointed under section 28 of "The Waste Lands Ordinances of 1897, 1899, 1900, and 1903," at his office at Fort, Colombo :

Such Special Officer, in pursuance of the powers vested in him by the said Ordinances, will declare by writing under his hand that the said lands, or such of them as to which no claim has been made, are the property of the Crown.

J. M. DAVIES,
Special Officer.

Description of the Lands referred to.

The following lots situated in the village of Kokkawilagama, in the Baladora korale of the Dewameddi hatpattu of the Kurunegala District, in the North-Western Province, as described in the annexed diagrams :—

I.—Preliminary plan 1,657.

Lot.	Name of Land.	Extent, A. R. P.
IA .. Road	1 1 1

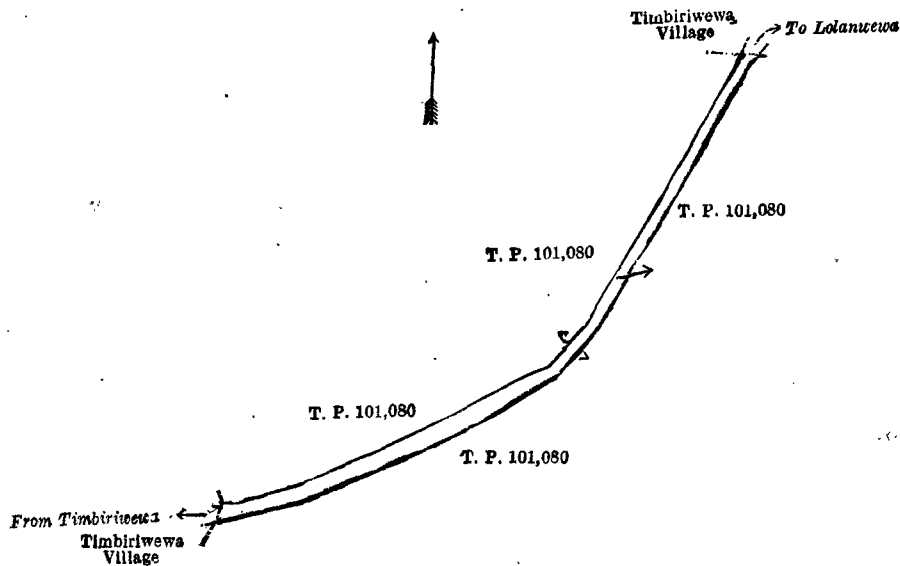
and bounded as follows : on the north by the village limit of Timbiriwewa ; on the east by T. P. 101,080 ; on the south by the village limit of Usgala ; on the west by T. P. 101,080.

[For Diagram see page 293.]

II.—Preliminary plan 1,657.

Lot.	Name of Land.	Extent, A. R. P.
IB .. Road	0 1 30

and bounded as follows : on the north by T. P. 101,080, the village limit of Timbiriwewa ; on the east by T. P. 101,080 ; on the south by T. P. 101,080 ; on the west by the village limit of Timbiriwewa, T. P. 101,080.



Scale of 4 Chains to an Inch.

Surveyor-General's Office,
Colombo, November 25, 1916.

Kurunegala S. O. 77—1917.

G. K. THORNHILL,
for Surveyor-General.

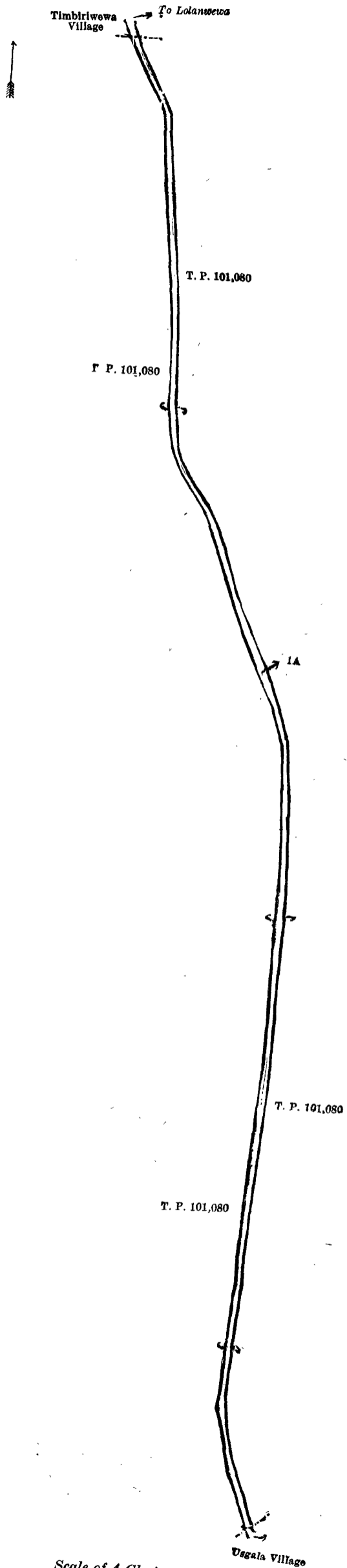
Kurunegala Notice No. 6,231.

Notice under "The Waste Lands Ordinances of 1897, 1899, 1900, and 1903."

TAKE notice that unless within three months from March 2, 1917, the persons, if any, who claim any interest in the lands hereinafter mentioned or in any one or more of such lands or to some interest therein make claim in person or in writing to the said lands or any of them or to some interest therein to J. M. Davies, Esq., Special Officer appointed under section 28 of "The Waste Lands Ordinances of 1897, 1899, 1900, and 1903," at his office at Fort, Colombo :

Such Special Officer, in pursuance of the powers vested in him by the said Ordinances, will declare by writing under his hand that the said lands, or such of them as to which no claim has been made, are the property of the Crown.

J. M. DAVIES,
Special Officer.



Surveyor-General's Office,
Colombo, November 25, 1916.

Scale of 4 Chains to an Inch.

G. K. THORNHILL,
for Surveyor-General.

D 5

Description of the Lands referred to.

The following lots situated in the village of Pubbiliya, in the Baladora korale of the Dewamedhi hatpattu of the Kurunegala District, in the North-Western Province, as described in the annexed diagram:—

Preliminary plan 1,630.

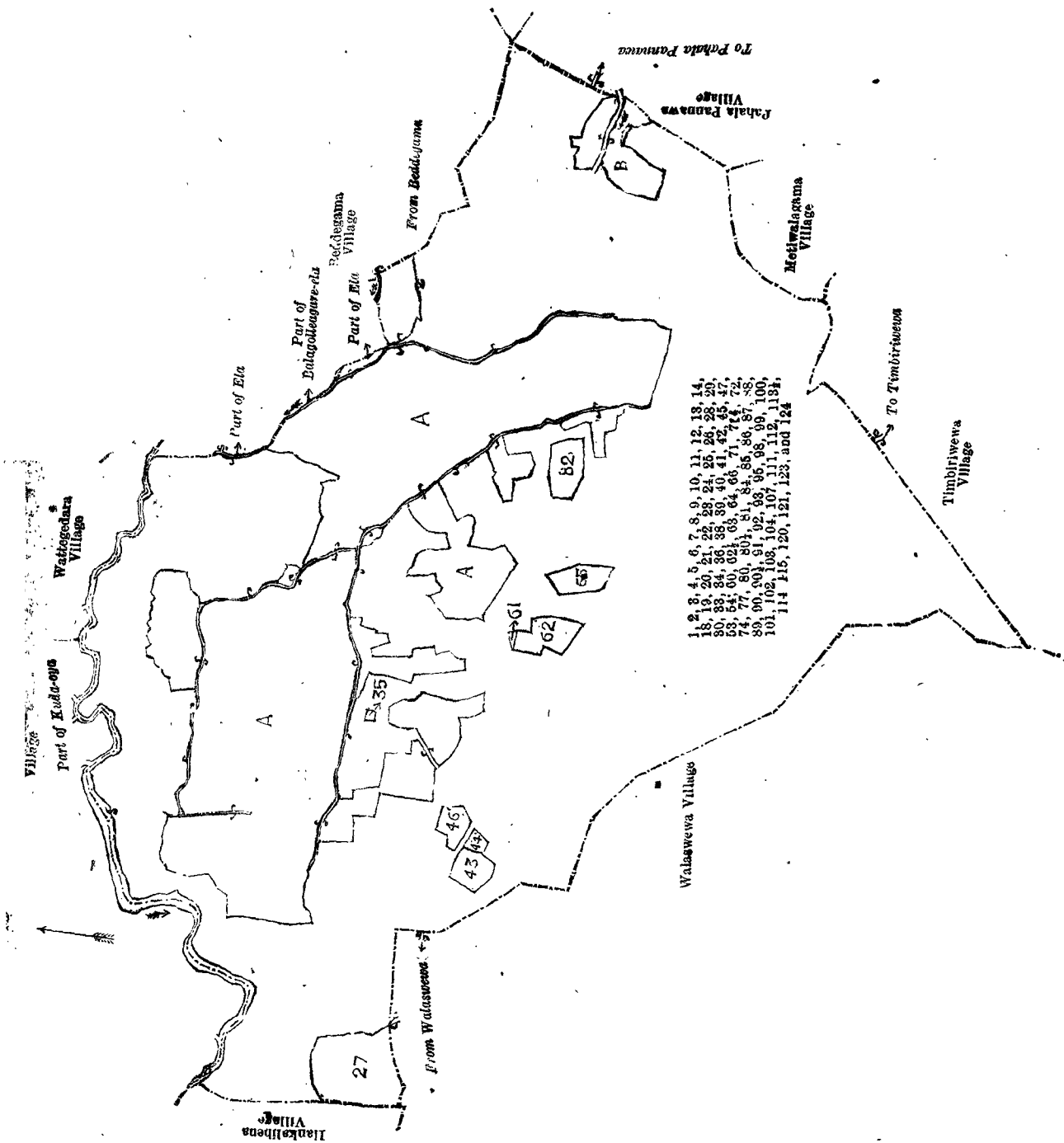
Lot.	Name of Land.	Extent, A. R. P.	Lot.	Name of Land.	Extent, A. R. P.
1	Part of Kuda-oya	2 1 6	63	Wewamudunpita, Kongahamulawatta	0 3 31
2	Oyagawahena and Pitapattuwehena (reservation for Kuda-oya)	3 3 23	64	Gomawewa (tank and bund)	1 1 2
3	Oyagawahena	1 2 4	66	Ratmalawewa (do.)	3 3 14
4	Helambagahamulahena	1 2 28	71	Migahakotuwehena	3 3 32
5	Ela	0 0 12	71½	Ela	1 3 38
6	Helambagahamulahena (reservation for Kuda-oya)	4 0 12	72	Ihalmigahakotuwa	1 2 28
7	Habakumburahena (do.)	1 1 32	74	Kohombagahamulahena	0 3 11
8	Do. (do.)	2 1 34	77	Ambagahakotuwehena	1 1 3
9	Do.	0 1 30	80	Kajugahamulawatta, Kallegewatta, Ratmalawewwanehena, Kongahamulahena, Ambagahamulahena	12 2 2
10	Henpitiya (reservation for Kuda-oya)	1 1 24	80½	Para (path)	0 0 15
11	Do. (do.)	0 1 34	81	Ihalawelahena	7 2 10
12	Do.	0 0 34	84	Wewapaulahena	1 3 38
13	Ela	0 1 10	85	Bulugahamulahenyaya	8 1 19
14	Helambagahamulahena, Henpitiya, Habakumburehena, Nebadawala-aswedduma	27 1 39	86	Para (path)	0 0 2
18	Ela	0 0 7	87	Galagawahena (cemetery)	0 1 10
19	Tawallahena (reservation for Kuda-oya)	3 0 4	88	Mahawewa (tank and bund)	23 1 11
20	Ela	0 0 25	89	Wewapaulahena	1 1 35
21	Tawallahena (reservation for Kuda-oya)	0 1 0	90	Do.	1 1 29
22	Kandanhena (do.)	1 2 23	90½	Ela	0 1 31
23	Do. (do.)	1 0 18	91	Wewapaulahena	0 2 8
24	Do.	1 0 10	92	Kongahamulahena	0 0 28
25	Do.	3 3 6	93	Balagollewewapaulahenyaya	28 2 31
26	Do.	1 3 19	95	Ela	0 2 4
28	Ela	0 3 27	98	Asweddumahena	0 2 25
29	Tawallahena	20 2 8	99	Kahatagahamulahena	11 3 27
30	Para (footpath)	0 0 25	100	Para (cart track)	0 2 2
33	Kumbukgahamulahena	1 1 9	101	Wewaihalahenyaya	11 0 29
34	Siyambalagahamulawatta	0 3 32	102	Balagollewewa (tank and bund)	6 0 14
36	Palugahawewa (tank and bund)	1 0 28	103	Balagollewewapaulahenyaya	0 2 28
38	Kanuketiypillewa	0 3 5	104	Ela (part)	0 0 2
39	Para (footpath)	0 0 16	107	Do.	0 2 2
40	Kadurugahamulahena	0 0 35	111	Do.	0 1 11
41	Gangodahena, Kongahamulahena	7 3 38	112	Helambagahamulahena	0 2 38
42	Para (road)	2 2 5	113½	Ela	0 1 22
45	Bulugahamulahenyaya	106 1 37	114	Do.	0 0 1
47	Para (cart track)	0 0 18	115	Do. (part)	0 0 2
53	Kohombagahamulahena	3 1 36	120	Do.	0 0 10
54	Nugagahamulawewwetiya (water hole)	0 2 15	121	Balagolleagara-ela (part)	0 0 14
60	Kadurugahamulahena, Karuketiyehehena, Dangahawalahena	14 2 7	123	Ela (part)	0 0 8
62½	Para (path)	0 0 7	124	Ihalmigahakotuwa	1 1 9
					360 1 18

and bounded as follows: on the north by part of Kuda-oya (the village limit of Yakadapota, the village limit of Wattegedara); on the east by the village limit of Beddegama, the village limit of Beddegama (part of Balagolleagara-ela), the village limit of Beddegama, the village limit of Beddegama (part of ela), the village limit of Beddegama (part of ela), the village limit of Beddegama, the village limit of Pahala Pannawa; on the south by the village limit of Metiwalagama, the village limit of Timbiriwewa, the village limit of Walaswewa; on the west by the village limit of Walaswewa, the village limit of Ilankalihena,

NOTE.—The following lots lying within the above-mentioned boundaries are excluded from this notice, and their aggregate acreage of 142 acres 1 rood and 6 perches is not included in the acreage of 360 acres 1 rood and 18 perches given above:—

Preliminary plan 1,630.

Lot.	Name of Land.	Extent, A. R. P.	Lot.	Name of Land.	Extent, A. R. P.
A 15	Habakumbura	4 3 39	A 108	Ambalanpitiyahena	0 2 24
A 16	Nebadawala-asweddumakamata	0 0 11	A 109	Ela	0 0 30
A 17	Pitapattuwekumbura	4 2 28	A 110	Ambalanpitiyahena	0 2 2
A 31	Konkumburawatta	0 3 31	A 113	Nugagahakotuwa, &c.	34 1 7
A 32	Talgahamulawatta	0 3 34	A 116	Kahatagahapitiyehena	0 0 25
A 37	Kadurugahamulawatta	2 2 18	A 117	Kahatagahapitiyakamata	0 0 11
A 48	Do.	0 1 20	A 118	Midellagollehena, Nugagahahena	1 3 37
A 49	Kohombagahamulahena	0 2 8	A 119	Kahatagahakumbura	0 0 35
A 50	Migahamulawatta	0 2 6	A 122	Ela	0 0 28
A 51	Kajugahamulawatta	0 3 3	A 125	Ihalmigahakotuwa	3 1 15
A 52	Hitinawatta	1 1 17	A 126	Do.	0 0 18
A 55	Iswetiypaulawatta	0 1 39	A 127	Pahalamigahakotuwa	0 1 3
A 56	Kanuketi yawatta	0 2 21	A 128	Palugahakumbura, &c.	42 1 21
A 57	Kanuketiya, Siyambalagahamulawatta	0 3 25	A 129	Godakumbura	2 3 10
A 58	Kanuketiya	0 3 19	27	Kandanhenekumbura	5 3 19
A 59	Kanuketi yakamata	0 0 22	35	Siyambalagahamulakamata	0 0 16
A 67	Kohombagahamulawatta	1 0 33	43	Dangahamulawatta	1 1 35
A 68	Wewpaulawatta	2 3 39	44	Pallegamawetiya	0 1 22
A 69	Kohombagahamulawatta	0 2 8	46	Nugagahamulawatta	1 3 3
A 70	Migahamulawatta	0 3 20	61	Dangahamulahena	1 1 5
A 73	Ihalmigahakotuwa	0 0 28	62	Kahatagahamulawatta	1 3 27
A 75	Bogahamulawatta	1 2 19	65	Wewamudunpita, &c.	3 0 37
A 76	Ambagahakotuwa	2 1 21	82	Ihalawelahena	1 2 18
A 78	Ambagahapitiyawatta	0 3 38	B 94	Asweddumakumbura	0 0 13
A 79	Do.	0 2 7	B 96	Do.	
A 83	Ihalawela	1 0 35	B 97	Asweddumakamata	
A 105	Kahatagahamulawatta	2 0 17			142 1 6
A 106	Kahatagahakumbura	0 3 11			



Scale of 16 Chains to an Inch.

Surveyor-General's Office,
Colombo, December 23, 1916.

A. H. G. DAWSON,
for Surveyor-General.

Kurunegala S. O. 78—1917.

Kurunegala Notice No. 6,232.

Notice under "The Waste Lands Ordinances of 1897, 1899, 1900, and 1903."

TAKE notice that unless within three months from March 2, 1917, the persons, if any, who claim any interest in the lands hereinafter mentioned or in any one or more of such lands or to some interest therein make claim in person or in writing to the said lands or any of them or to some interest therein to J. M. Davies, Esq., Special Officer appointed under section 28 of "The Waste Lands Ordinances of 1897, 1899, 1900, and 1903," at his office at Fort, Colombo :

Such Special Officer, in pursuance of the powers vested in him by the said Ordinances, will declare by writing under his hand that the said lands, or such of them as to which no claim has been made, are the property of the Crown.

J. M. DAVIES,
Special Officer.

Description of the Lands referred to.

The following lots situated in the village of Metiwalagama, in the Baladora korale of the Dewamedi hatpattu of the Kurunegala District, in the North-Western Province, as described in the annexed diagrams:—

I.—Preliminary plan 1,645.

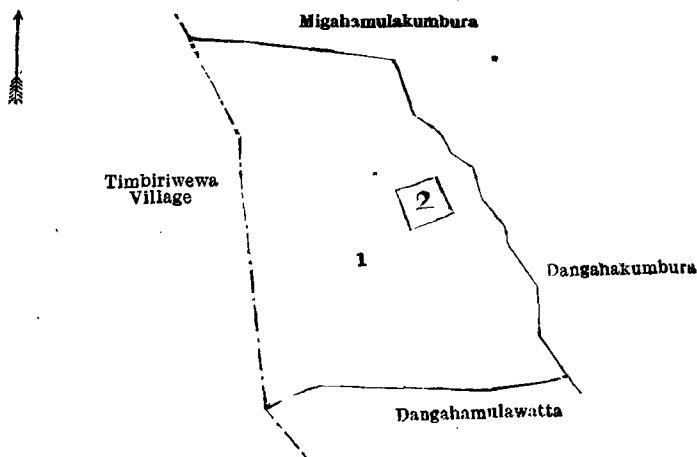
Lot.	Name of Land.	Extent, A. R. P.
1	Kadurugahamulahena	3 1 12

and bounded as follows: on the north by Migahamulakumbura claimed by Adampullegedara Abu Akkara Lebbe and others; on the east by Migahamulakumbura claimed by Adampullegedara Abu Akkara Lebbe and others, Dangahakumbura claimed by Miralebbe Asiumma; on the south by Dangahamulawatta claimed by Adampullegedara Abura Lebbe; on the west by the village limit of Timbiriwewa.

NOTE.—The following lot lying within the above boundaries is excluded from this part of the notice, and its extent of 12 perches is not included in the acreage of 3 acres 1 rood and 12 perches given above:—

Preliminary plan 1,645.

Lot.	Name of Land.	Extent, A. R. P.
2	Migahamulakamata	0 0 12



Surveyor-General's Office,
Colombo, November 29, 1916.

Scale of 4 Chains to an Inch.

G. K. THORNHILL,
for Surveyor-General.

II.—Preliminary plan 1,645.

Lot.	Name of Land.	Extent, A. R. P.	Lot.	Name of Land.	Extent, A. R. P.
4	Bulugahamulahenyaya	16 1 2	22	Gaswedumagahamulahena	0 2 38
6	Road	0 0 16	23	Gansabhawa road	1 0 38
7	Kongahamulahena	0 1 9	24	Road	0 0 24
8	Road	0 0 10	25	Kahatagahamulahena	19 2 0
9	Gaswedumagahamulahena	3 1 20	28	Kahatagahamulahenyaya	21 0 20
10	Do.	3 0 10	29	Dangahamulawewa (tank and bund)	0 0 37
16	Kohombagahamulahena	1 2 31	30	Para (road)	0 0 4
18	Para (footpath)	0 0 8	31	Minipitiya (cemetery)	0 1 2
19	Dangahamulawewa (tank and bund)	4 3 0			
21	Road	0 0 21			73 0 10

and bounded as follows: on the north by the village of Pubbiliya; on the east by the village limit of Pahala Pannawa, the village limit of Ihala Pannawa; on the south by the village limit of Ihala Pannawa; on the west by the village limit of Timbiriwewa.

NOTE.—The following lots lying within the above boundaries are excluded from this part of the notice, and their aggregate acreage of 33 acres and 8 perches is not included in the acreage 73 acres and 10 perches given above:—

Preliminary plan 1,645.

Lot.	Name of Land.	Extent, A. R. P.	Lot.	Name of Land.	Extent, A. R. P.
A 1	Kadurugahamulahena	3 1 12	A 14	Ambagahamulawatta	1 0 25
A 2	Migahamulakamata	0 0 12	A 15	Bulugahamulawatta	0 2 12
A 3	Migahamulakumbura, kumbura	15 3 21	A 17	Kohombagahamulawatta	0 3 23
A 5	Millagahamulawatta	2 2 26	B 20	Dunumadalagahamulawatta	0 0 38
A 11	Kahatagahamulawatta	0 0 19	B 26	Kosgahamulawatta	1 0 9
A 12	Ambagahamulawatta	2 2 26	B 27	Dunumadalagahamulawatta	3 2 6
A 13	Dangahamulawatta	0 3 19			33 0 8

[For Diagram see page 297.]

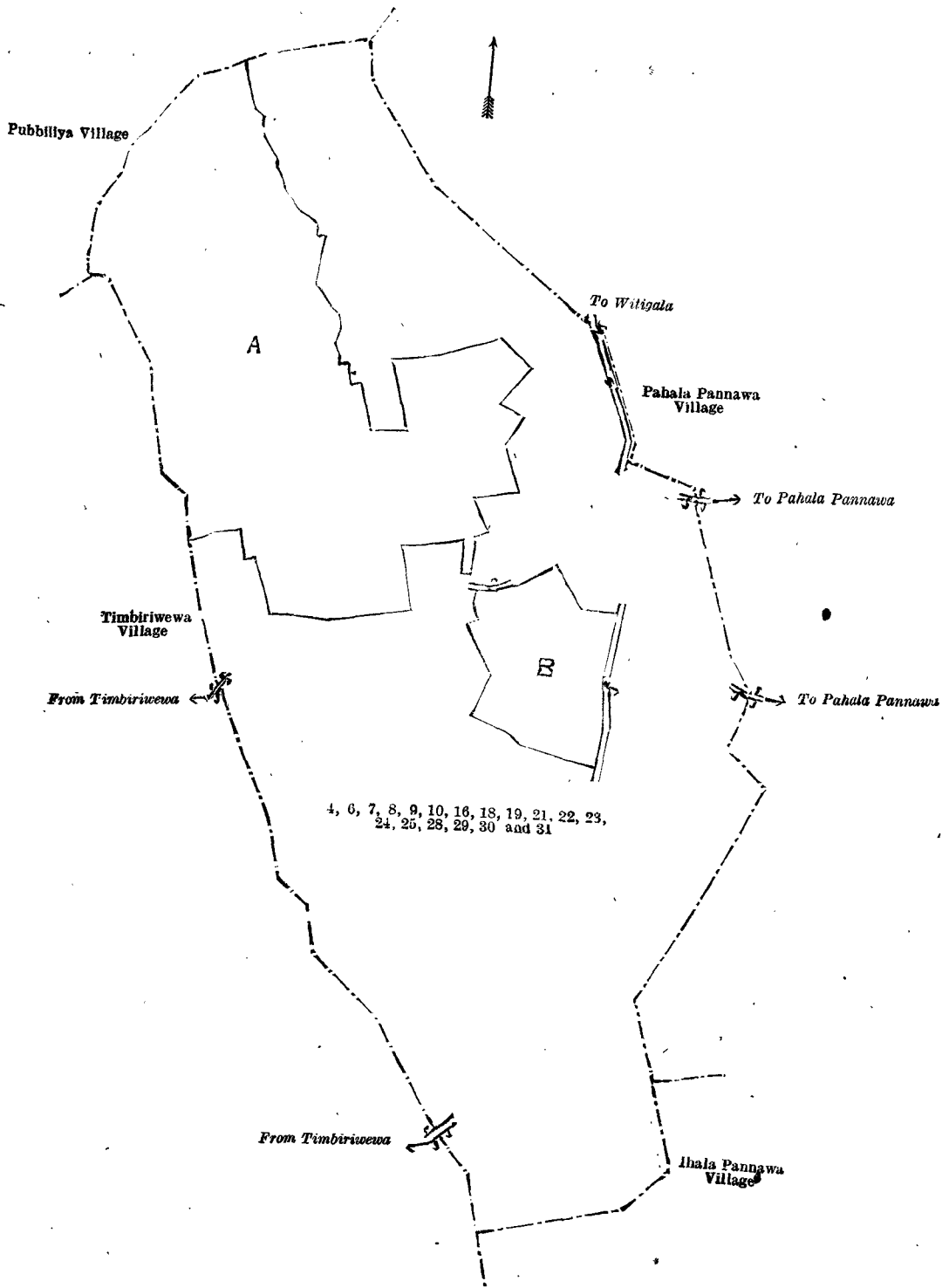
Kurunegala Notice No. 6,233.

Notice under "The Waste Lands Ordinances of 1897, 1899, 1900, and 1903."

TAKE notice that unless within three months from March 2, 1917, the persons, if any, who claim any interest in the land hereinafter mentioned make claim in person or in writing to the said land or to some interest therein to J. M. Davies, Esq., Special Officer appointed under section 28 of "The Waste Lands Ordinances of 1897, 1899, 1900, and 1903," at his office at Fort, Colombo:

Such Special Officer, in pursuance of the powers vested in him by the said Ordinances, will declare by writing under his hand that the land, to which no claim has been made, is the property of the Crown.

J. M. DAVIES,
Special Officer.



Surveyor-General's Office,
Colombo, November 29, 1916.

Scale of 8 Chains to an Inch.

G. K. THORNHILL,
for Surveyor-General.

Kurunegala S. O. 79—1917.

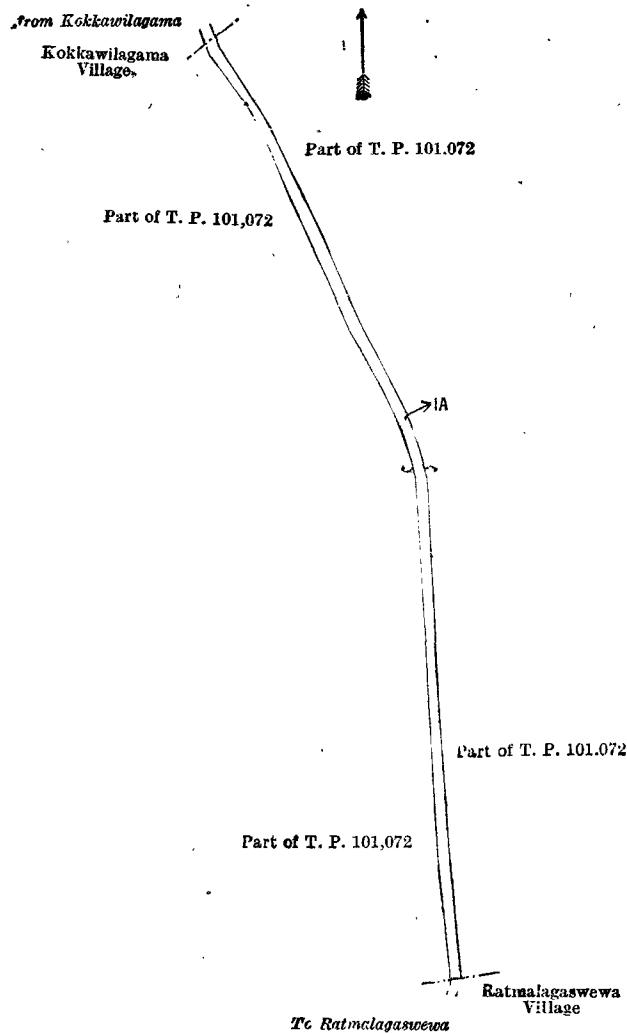
Description of the Land referred to.

The following lot situated in the village of Usgala, in the Baladora korale of the Dewamedhi hatpattu of the Kurunegala District, in the North-Western Province, as described in the annexed diagram :—

Preliminary plan 1,658.

Lot.	Name of Land.	Extent, A. R. P.
1A	Gansabhawa road	0 2 0

and bounded as follows : on the north by the village limit of Kokkawilagama ; on the east by part of T. P. 101,072 ; on the south by the village limit of Ratmalagaswewa ; on the west by part of T. P. 101,072.



Surveyor-General's Office,
Colombo, November 27, 1916.

Scale of 4 Chains to an Inch.

Kurunegala S. O. 80—1917.

G. K. THORNHILL,
for Surveyor-General.

Kurunegala Notice No. 6,234.

Notice under "The Waste Lands Ordinances of 1897, 1899, 1900, and 1903."

TAKE notice that unless within three months from March 2, 1917, the persons, if any, who claim any interest in the lands hereinafter mentioned or in any one or more of such lands or to some interest therein make claim in person or in writing to the said lands or any of them or to some interest therein to J. M. Davies, Esq., Special Officer appointed under section 28 of "The Waste Lands Ordinances of 1897, 1899, 1900, and 1903," at his office at Fort, Colombo :

Such Special Officer, in pursuance of the powers vested in him by the said Ordinances, will declare, by writing under his hand that the said lands, or such of them as to which no claim has been made, are the property of the Crown.

J. M. DAVIES,
Special Officer.

Description of the Lands referred to.

The following lots situated in the village of Wettiyawatta, in the Baladora korale of the Dewameddi hatpattu of the Kurunegala District, in the North-Western Province, as described in the annexed diagram :—

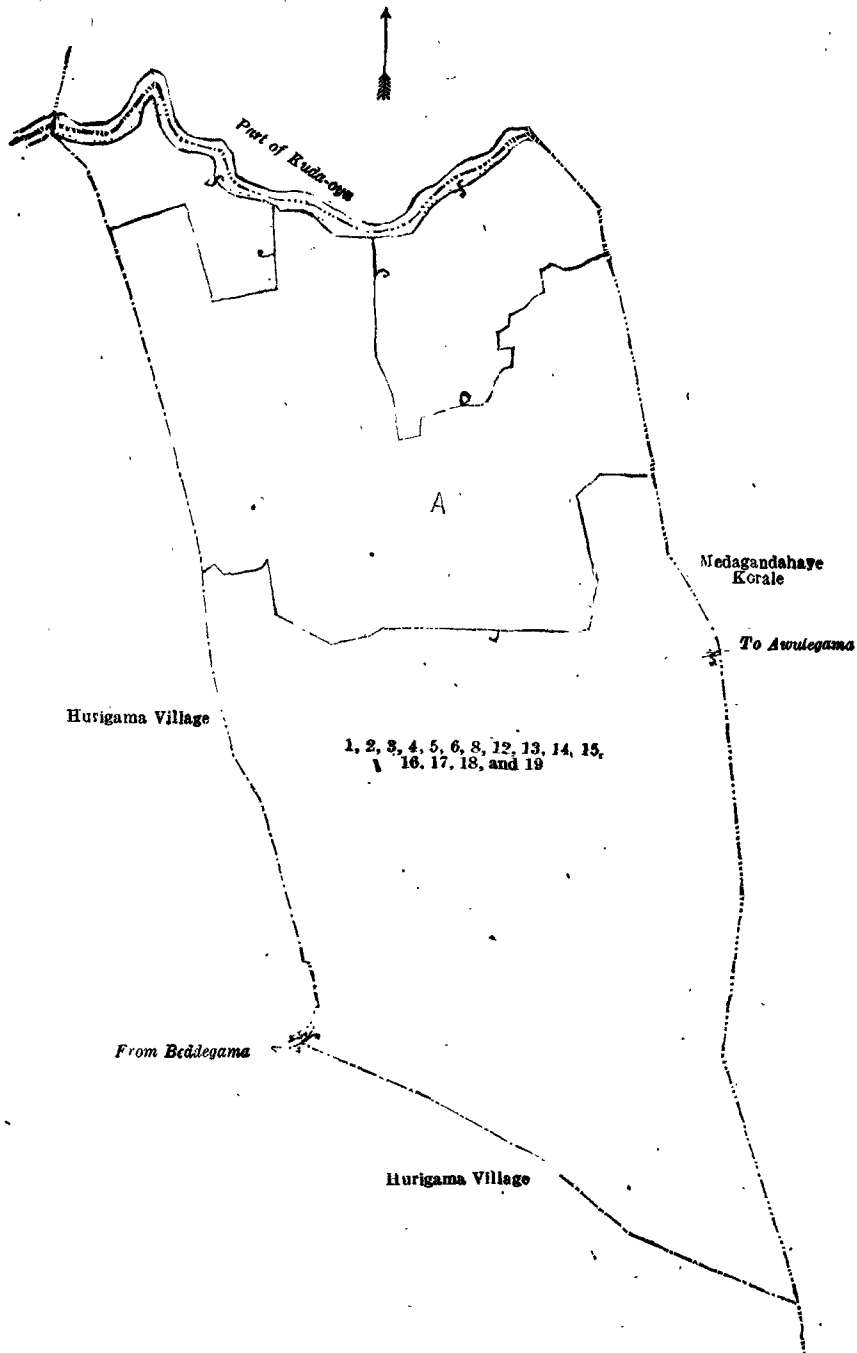
Preliminary plan 1,633.

Lot.	Name of Land.	Extent, A. R. P.	Lot.	Name of Land.	Extent, A. R. P.
1 ..	Kongahamulahena ..	0 0 18	13 ..	Ela ..	0 0 2
2 ..	Do. (reservation for Kuda-oya)	2 1 29	14 ..	Siyambalagahamulahena	2 2 30
3 ..	Do. ..	0 2 29	15 ..	Wettiyawewa (tank and bund)	8 1 18
4 ..	Part of Kuda-oya ..	0 3 6	16 ..	Footpath	0 0 7
5 ..	Ranawahena (reservation for Kuda-oya)	2 1 12	17 ..	Narangahamulahena ..	32 1 16
6 ..	Do. ..	4 2 18	18 ..	Footpath	0 0 5
8 ..	Kadurugahamulahena	2 2 21	19 ..	Narangahamulahena ..	0 0 3
12 ..	Siyambalagahamulahena	0 0 7			<hr/>
					57 0 24

and bounded as follows : on the north by part of Kuda-oya ; on the east by the boundary of Medagandahaya korale ; on the south by the village limit of Hurigama ; on the west by the village limit of Hurigama.

NOTE.—The following lots lying within the above boundaries are excluded from this notice, and their aggregate acreage of 25 acres 1 rood and 25 perches is not included in the acreage of 57 acres and 21 perches given above:—

Preliminary plan 1,633.				Extent, A. B. P.	
Lot.	Name of Land.				
A 7 ..	Asweddumakumburuyaya	21	0 31
A 9 ..	Uswewaralagewatta	1	2 20
A 10 ..	Ambagahamulawatta	2	1 30
A 11 ..	Gansuriyagahamulakamatha	0	0 24
				25	1 25



Surveyor-General's Office,
Colombo, November 24, 1916.

Scale of 8 Chains to an Inch.
Kurunegala S. O. 81—1917.

G. K. THORNHILL,
for Surveyor-General.

Kurunegala Notice No. 6,235.

Notice under "The Waste Lands Ordinances of 1897, 1899, 1900, and 1903."

TAKE notice that unless within three months from March 2, 1917, the persons, if any, who claim any interest in the lands hereinafter mentioned or in any one or more of such lands or to some interest therein make claim in person or in writing to the said lands or any of them or to some interest therein to J. M. Davies, Esq., Special Officer appointed under section 28 of "The Waste Lands Ordinances of 1897, 1899, 1900, and 1903," at his office at Fort, Colombo:

Such Special Officer, in pursuance of the powers vested in him by the said Ordinances, will declare by writing under his hand that the said lands, or such of them as to which no claim has been made, are the property of the Crown.

J. M. DAVIES,
Special Officer.

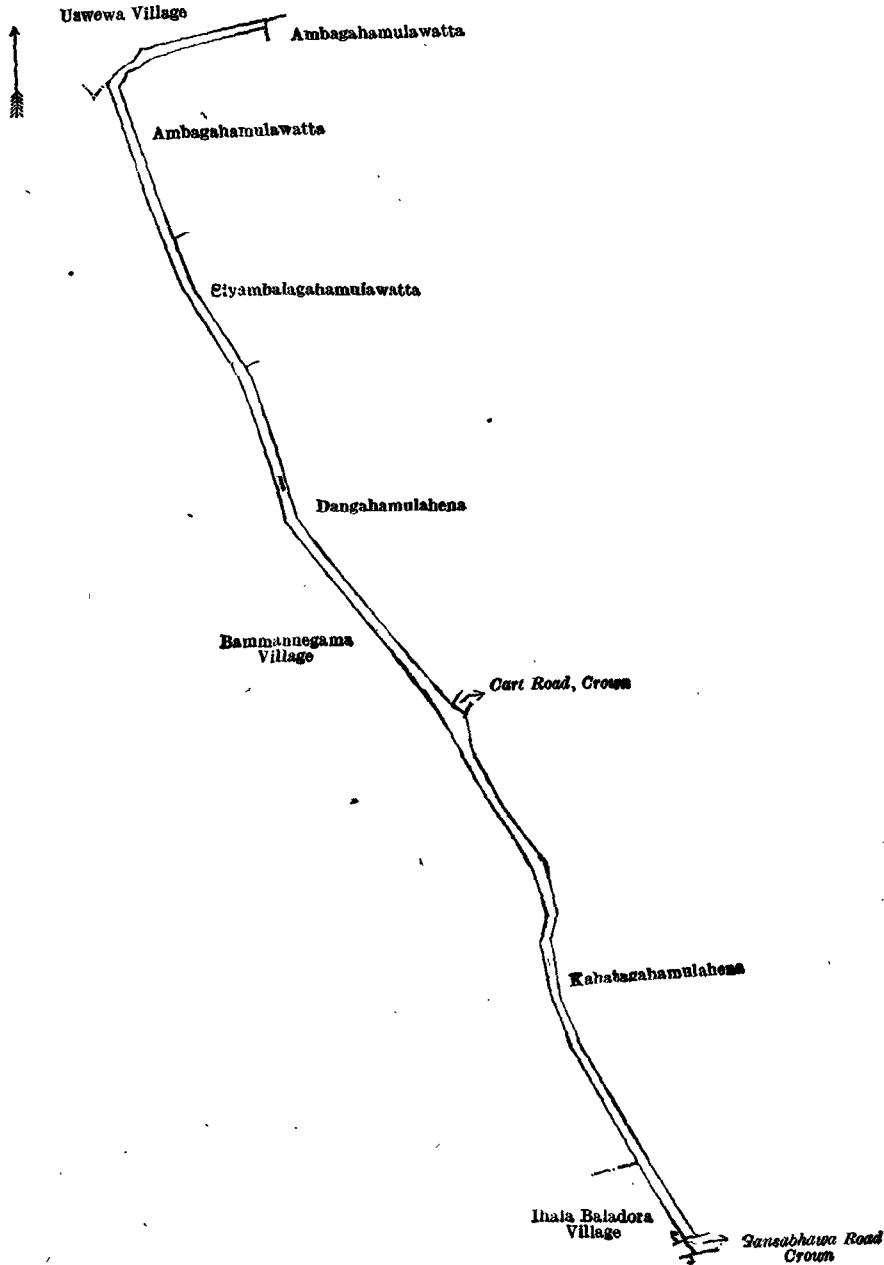
Description of the Lands referred to.

The following lots situated in the village of Karambahedigama, in the Baladora korale of the Dewamedhi hatpattu of the Kurunegala District, in the North-Western Province, as described in the annexed diagrams :—

I.—Preliminary plan 1,660.

Lot.	Name of Land.	Extent, A. R. P.
1	Cart road	0 2 10

and bounded as follows : on the north by the village limit of Uswewa ; on the east by Ambagahamulawatta claimed by Kiribaiya Veda, Ambagahamulawatta claimed by Manannalaigedara Kiribaiya Veda and others, Siyambalagahamulawatta claimed by Manannalaigedara Menika, Dangahamulahena claimed by Manannalaigedara Rapiya and others, a cart road belonging to the Crown, Kahatagahamulahena claimed by Ranpatidewayalage Kiribaiya and others ; on the south by a Gansabhawa road belonging to the Crown ; on the west by the village limit of Ihala Baladra, the village limit of Dammannegama, the village limit of Uswewa.



Surveyor-General's Office,
Colombo, November 24, 1916.

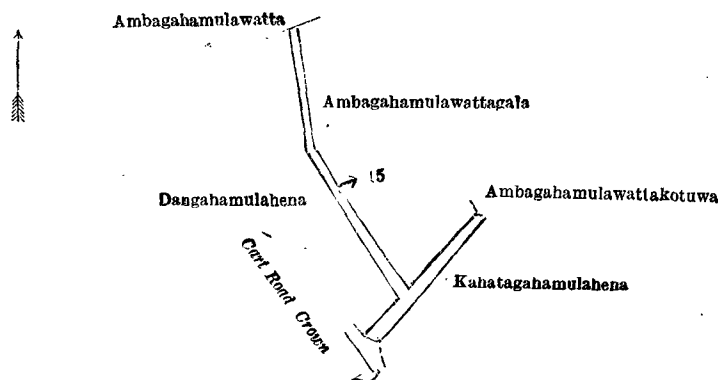
Scale of 4 Chains to an Inch.

G. K. THORNHILL,
for Surveyor-General.

II.—Preliminary plan 1,660.

Lot.	Name of Land.	Extent, A. R. P.
15	Cart road	0 0 29

and bounded as follows : on the north by Ambagahamulawatta claimed by Manannalaigedara Rapiya and others ; on the east by Ambagahamulawattagala claimed by Manannalaigedara Kiribaiya and others, Ambagahamulawattakotuwa claimed by Ranpatidewayalage Kiribaiya Veda ; on the south by Kahatagahamulahena claimed by Ranpatidewayalage Kiribaiya and others ; on the west by a cart road belonging to the Crown, Dangahamulahena claimed by Manannalaigedara Rapiya and others.



Surveyor-General's Office,
Colombo, November 24, 1916.

Scale of 4 Chains to an Inch.

G. K. THORNHILL,
for Surveyor-General.

III.—Preliminary plan 1,660.

Lot.	Name of Land.	Extent, A. R. P.
5 ..	Kahatagahamulahenyaya	24 3 10
6 ..	Karambahedigamawewa (tank and bund)	4 0 20
16 ..	Cemetery	0 0 30
17 ..	Gansabhawa road	0 2 16
18 ..	Dangahamulahena	2 0 8
		31 3 4

and bounded as follows: on the north by a cart road claimed by the Crown, Ambagahamulawattakotuwa claimed by Ranpatidewayalage Kiribaiya Veda, Ambagahamulawatta claimed by Kiribaiya Veda, Wewawenekotuwa claimed by Ranpatidewayalage Kiribaiya Veda, Ambagahamulakumbura claimed by Mannalayagedara Bali, the village limit of Usgala; on the east by the village limit of Ratmalagaswewa; on the south by the village limit of Ihala Baladora; on the west by the village limit of Ihala Baladora, the village limit of Bammanagama.

NOTE.—The following lot lying within the above boundaries is excluded from this part of the notice, and its extent of 3 roods and 12 perches is not included in the acreage of 31 acres 3 roods and 4 perches given above:—

Preliminary plan 1,660.

Lot.	Name of Land.	Extent, A. R. P.
7 ..	Diyagemakumbura	0 3 12

[For Diagram see page 302.]

Kurunegala Notice No. 6,236.

Notice under "The Waste Lands Ordinances of 1897, 1899, 1900, and 1903."

TAKE notice that unless within three months from March 2, 1917, the persons, if any, who claim any interest in the lands hereinafter mentioned or in any one or more of such lands or to some interest therein make claim in person or in writing to the said lands or any of them or to some interest therein to J. M. Davies, Esq., Special Officer appointed under section 28 of "The Waste Lands Ordinances of 1897, 1899, 1900, and 1903," at his office at Fort, Colombo:

Such Special Officer, in pursuance of the powers vested in him by the said Ordinances, will declare by writing under his hand that the said lands, or such of them as to which no claim has been made, are the property of the Crown.

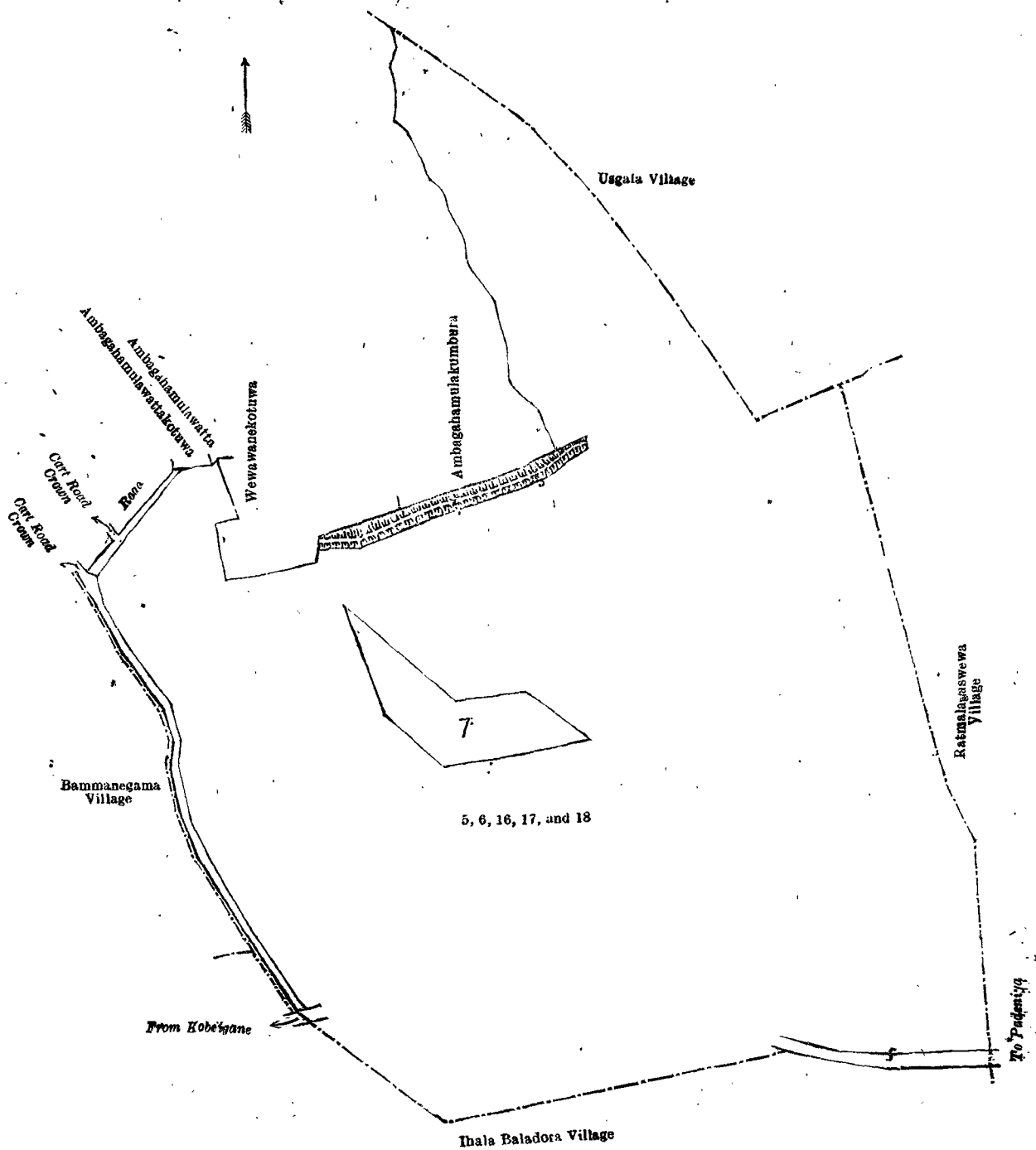
J. M. DAVIES,
Special Officer.

Description of the Lands referred to.

The following lots situated in the village of Keletimbiriwewa, in the Baladora korale of the Dewameddi hatpattu of the Kurunegala District, in the North-Western Province, as described in the annexed diagram:—

Preliminary plan 1,634.

Lot.	Name of Land.	Extent, A. R. P.
1 ..	Kohombagahamulahena	9 3 6
6 ..	Gansabhawa road	1 0 28
7 ..	Kahatagahamulahena, Timbirigahamulahena, Ehatugahamulahenyaya	83 0 20
8 ..	Keletimbiriwewa (tank and bund)	18 3 31
10 ..	Kongahakumburehena	13 2 1
11 ..	Gansabhawa road	0 2 2
12 ..	Ambagahamulahena	3 2 16
13 ..	Iswetiyeewewa	1 0 33
		131 3 17



Surveyor-General's Office,
Colombo, November 24, 1916.

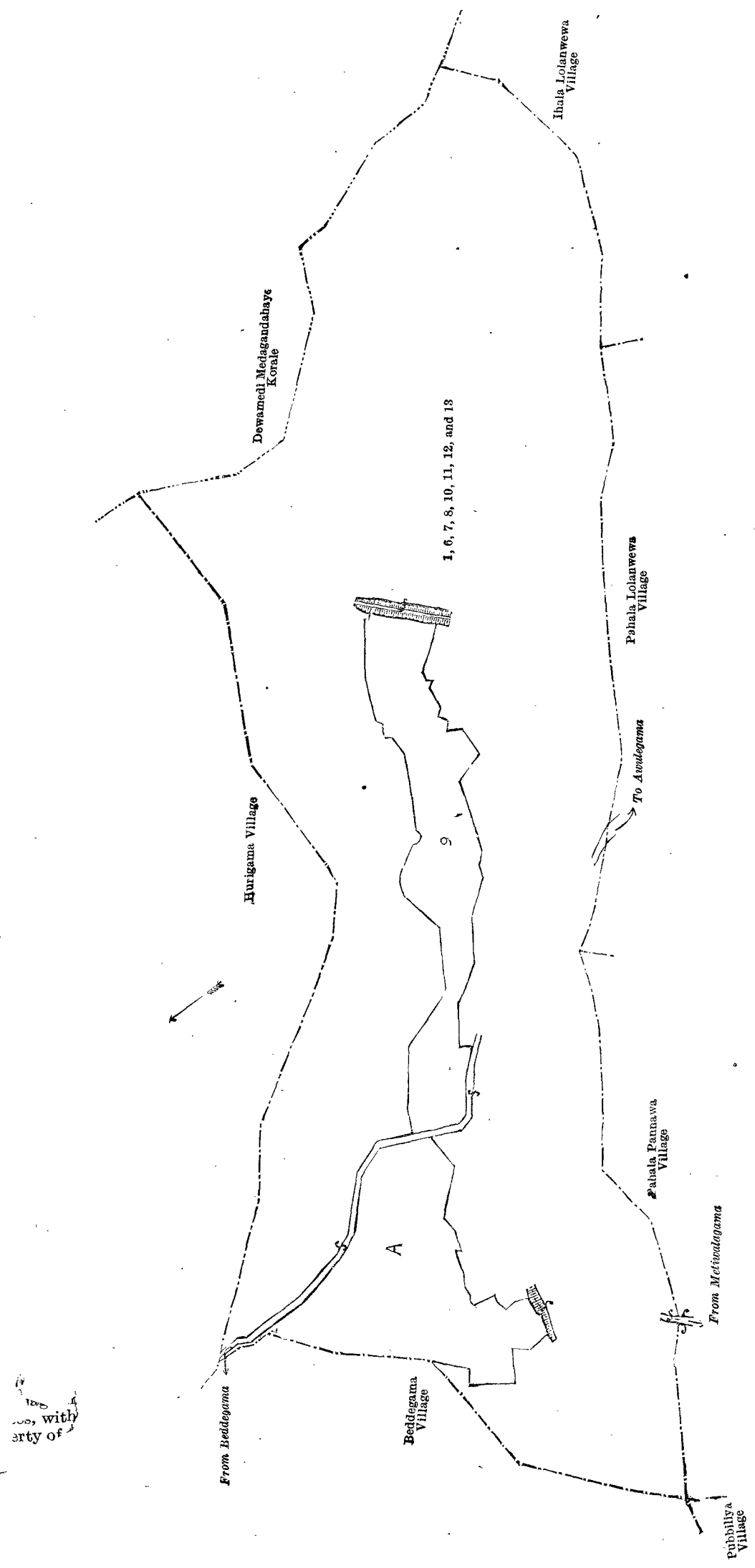
Scale of 4 Chains to an Inch.
Kurunegala S. O. 82—1917.

G. K. THORNHILL,
for Surveyor-General.

and bounded as follows: on the north by the village limit of Hurigama; on the east by the boundary of Dewamed Medagandahaye korale; on the south by the village limit of Ihala Lolanwewa, the village limit of Pahala Lolanwewa, the village limit of Pahala Pannawa, the village limit of Pabbiliya; on the west by the village limit of Beddegama.

NOTE.—The following lots lying within the above-mentioned boundaries are excluded from this notice, and their aggregate acreage of 20 acres 2 roods and 1 perch is not included in the acreage of 131 acres 3 roods and 17 perches given above:—

Preliminary plan 1,634.			Extent, A. R. P.		
Lot.	Name of Land.				
A 2	Kongahamulawatta	..	0	1	25
A 3	Dunumadalagahakumbura and Medakumbura	..	6	2	0
A 4	Ambagahamulawatta	..	0	0	24
A 5	Migahamulapillewa and Ambagahamulahena	..	3	3	0
9	Kongahakumbura, Wetiyevela, Aswedduma, Webodakumbura	..	9	2	23
			20	2	1



... with
arty of

General's Office,
December 6, 1916.

Scale of 8 Chains to an Inch.
Kurunegala S. O. 83—1917.

G. K. THORNHILL,
for Surveyor-General.

FINAL ORDERS.

Hambantota S. O. No. 1,342.

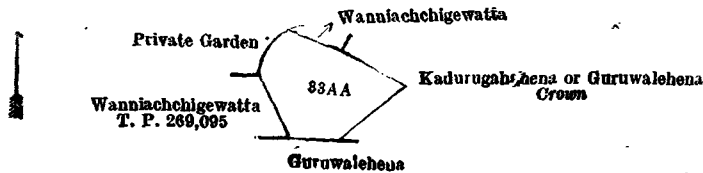
Order under Section 2 of "The Waste Lands Ordinances of 1897, 1899, 1900, and 1903," declaring Land to be Crown Property.

In the matter of the land commonly called or known as Siyambalagahakoratuwa, situate in the village of Hinbunna, in the West Giruwa pattu of the Hambantota District, in the Southern Province, and of "The Waste Lands Ordinances of 1897, 1899, 1900, and 1903."

The notice required by section 1 of "The Waste Lands Ordinances of 1897, 1899, 1900, and 1903," having been duly published in manner prescribed by that section in respect of the above-named land (*vide* Notice No. 5,948), and no claim having been made to the said land or to any interest therein within the period of three months from the date specified in the said notice, I, Thomas Graham Willett, Special Officer appointed under section 28 of the said Ordinances, under and by virtue of the powers vested in me in that behalf by section 2 of the said Ordinances, do hereby, on this 4th day of January, 1917, order and declare that the said land, as more fully described herein below, situate in the village of Hinbunna, in the West Giruwa pattu of the Hambantota District, in the Southern Province, and shown as lot 33AA in preliminary plan 248 and in the annexed diagram, and containing in extent 1 acre 2 roods and 27 perches, is the property of the Crown.

Description of the Land referred to.

The land commonly called or known as Siyambalagahakoratuwa, situated in the village of Hinbunna, in the West Giruwa pattu of the Hambantota District, in the Southern Province, containing in extent 1 acre 2 roods and 27 perches, shown as lot 33AA in preliminary plan 248 and in the annexed diagram; and bounded as follows: on the north by Wanniachchigewatta declared private under the Waste Lands Ordinances, Kadurugahahena or Guruwalehena declared to be the property of the Crown under the Waste Lands Ordinances; on the east by Kadurugahahena or Guruwalehena declared to be the property of the Crown under the Waste Lands Ordinances; on the south by Guruwalehena claimed by Giganegamage Don Davith; on the west by Wanniachchigewatta sold by the Crown (T. P. 269,095), a garden (private).



Surveyor-General's Office,
Colombo, July 14, 1916.

Scale of 8 Chains to an Inch.

G. K. THORNHILL,
for Surveyor-General.

January 4, 1917.

T. G. WILLETT,
Special Officer.

Hambantota S. O. No. 1,343.

Order under Section 4, Sub-section (1), of "The Waste Lands Ordinances of 1897, 1899, 1900, and 1903."

In the matter of the land commonly called or known as Debalakadahena, situate in the village of Taraperiya, in the West Giruwa pattu of the Hambantota District, in the Southern Province, and of "The Waste Lands Ordinances of 1897, 1899, 1900, and 1903."

WHEREAS in pursuance of section 1 of the said Ordinances it was duly declared and notified on the 31st day of October, 1913, that if no claim to the land commonly called or known as Debalakadahena, situate in the village of Taraperiya, in the West Giruwa pattu of the Hambantota District, in the Southern Province, containing in extent 2 acres 3 roods and 2 perches, and shown as lot 58H, in preliminary plan 275 and in the annexed diagram, was made to Ralph Marcus Meaburn Worsley, Special Officer appointed under section 28 of the said Ordinances, within the period of three months from the date specified in the said notice, such land would be declared the property of the Crown, and dealt with on account of the Crown (*vide* Notice No. 5,040):

And whereas (1) Don Juwanis Wickremanayaka, (2) Don Nikulas Wickremanayaka made claim thereto, and Ralph Marcus Meaburn Worsley, Special Officer appointed under section 28 of the said Ordinances, made due inquiry into such claim, and whereas the said claimants and the aforesaid Ralph Marcus Meaburn Worsley, Special Officer, with the consent of His Excellency the Governor, came to an agreement in writing dated the 19th day of May, 1914, concerning the said land, under section 4, sub-section (1), of the said Ordinances, whereby it was agreed that the said claimants should be declared, along with Don Siyadoris Wickremanayaka, the purchaser of the said land upon payment, on or before the 20th day of July, 1914, to the Assistant Government Agent at Hambantota, or to the Treasury Officer at Tangalla, or to the Settlement Officer, of a sum of Rupees Forty-five only (Rs. 45), as the purchase amount of the said land, and whereas the said amount has been duly paid by the said claimants, they are hereby, in pursuance of the agreement aforementioned, declared along with the said Don Siyadoris Wickremanayaka, to be the purchasers of the said land, as more fully described herein below.

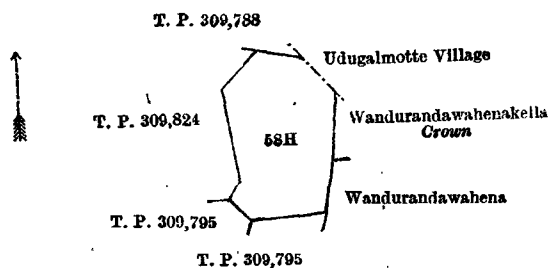
Description of the Land referred to.

The following lot situated in the village of Taraperiya, in the West Giruwa pattu of the Hambantota District, in the Southern Province, as described in the annexed diagram:—

Preliminary plan 275.

Lot.	Name of Land.	Extent, A. R. P.
58H ..	Debalakadahena 2 3 2

and bounded as follows: on the north by T. Ps. 309,824 and 309,788, the village limit of Udugalmotte; on the east by Wandurandawahenakella to be declared the property of the Crown under the Waste Lands Ordinances, W.T. 2,309,795; on the south by T. P. 309,824.



Surveyor-General's Office,
Colombo, October 18, 1916.

Scale of 8 Chains to an Inch.

G. K. THORNHILL,
for Surveyor-General.

November 29, 1916.

T. G. WILLETT,
Special Officer.

Hambantota S. O. No. 1,344.

Order under Section 4, Sub-section (1), of "The Waste Lands Ordinances of 1897, 1899, 1900, and 1903."

In the matter of the land commonly called or known as Karuwalagahahena, situate in the village of Taraperiya, in the West Giruwa pattu of the Hambantota District, in the Southern Province, and of "The Waste Lands Ordinances of 1897, 1899, 1900, and 1903."

WHEREAS in pursuance of section 1 of the said Ordinances it was duly declared and notified on the 31st day of October, 1913, that if no claim to the land commonly called or known as Karuwalagahahena, situate in the village of Taraperiya, in the West Giruwa pattu of the Hambantota District, in the Southern Province, containing in extent 1 acre and 7 perches, and shown as lot 58V1 in preliminary plan 275, and in the annexed diagram, was made to Ralph Marcus Meaburn Worsley, Special Officer appointed under section 28 of the said Ordinances, within the period of three months from the date specified in the said notice, such land would be declared the property of the Crown, and dealt with on account of the Crown (*vide* Notice No. 5,040):

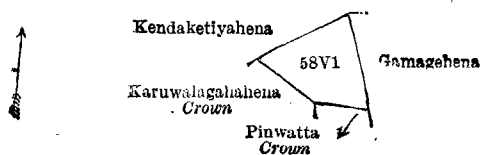
And whereas Lokuhetti Mudalige Don Thomis Appuhamy made claim thereto, and Ralph Marcus Meaburn Worsley, Special Officer appointed under section 28 of the said Ordinances, made due inquiry into such claim, and whereas the said claimant and the said Ralph Marcus Meaburn Worsley, with the consent of His Excellency the Governor, came to an agreement in writing dated the 19th day of May, 1914, concerning the said land, under section 4, sub-section (1), of the said Ordinances, whereby it was agreed that the said claimant should be declared the purchaser of the said land, upon payment on or before the 20th day of July, 1914, to the Assistant Government Agent at Hambantota, or to the Treasury Officer at Tangalla, or to the Settlement Officer, of a sum of Rupees Sixteen only (Rs. 16), as the purchase amount of the said land, and whereas the said amount has been duly paid by the said claimant, he is hereby, in pursuance of the agreement aforementioned, declared to be the purchaser of the said land, as more fully described herein below.

Description of the Land referred to.

The following lot situated in the village of Taraperiya, in the West Giruwa pattu of the Hambantota District, in the Southern Province, as described in the annexed diagram:—

Lot.	Name of Land.	Preliminary plan 275.	Extent, A. R. P.
58V1	Karuwalagahahena	1 0 7

and bounded as follows: on the north by Kendaketiyahena sold under the Waste Lands Ordinances to Don Juwanis Wickremanayaka and others; on the east by Gamagehena (private); on the south by Pinwatta to be declared the property of the Crown under the Waste Lands Ordinances; on the west by Karuwalagahahena to be declared the property of the Crown under the Waste Lands Ordinances.



Surveyor-General's Office,
Colombo, October 18, 1916.

Scale of 8 Chains to an Inch.

G. K. THORNHILL,
for Surveyor-General.

November 29, 1916.

T. G. WILLETT,
Special Officer.

Hambantota S. O. No. 1,345.

Order under Section 4, Sub-section (1), of "The Waste Lands Ordinances of 1897, 1899, 1900, and 1903."

In the matter of the lands commonly called or known as Udukandehena, Heennarangahahena, &c., situate in the village of Taraperiya, in the West Giruwa pattu of the Hambantota District, in the Southern Province, and of "The Waste Lands Ordinances of 1897, 1899, 1900, and 1903."

WHEREAS in pursuance of section 1 of the said Ordinances it was duly declared and notified on the 31st day of October, 1913, that if no claim to the lands commonly called or known as Udukandehna, Heennarangahahena, &c., situate in the village of Taraperiya, in the West Giruwa pattu of the Hambantota District, in the Southern Province, containing in extent 7 acres 1 rood and 16 perches, and shown as lots 58 and 58Y in preliminary plan 275 and in the annexed diagrams, was made to Ralph Marcus Meaburn Worsley, Special Officer appointed under section 28 of the said Ordinances, within the period of three months from the date specified in the said notice, such lands would be declared the property of the Crown, and dealt with on account of the Crown (*vide* Notice No. 5,040):

D 8

And whereas Liyanage Appu made claim thereto, and Ralph Marcus Meaburn Worsley, Special Officer appointed under section 28 of the said Ordinances, made due inquiry into such claim, and whereas the said claimant and the said Ralph Marcus Meaburn Worsley, Special Officer, with the consent of His Excellency the Governor, came to an agreement in writing dated the 19th day of May, 1914, concerning the said land, under section 4, sub-section (1), of the said Ordinances, whereby it was agreed that (a) the said claimant should be declared the purchaser of the said lot 58Y and (b) the said claimant and Don Pedrick de Silva Wijesiriwardena, the purchasers of the said lot 58, upon payment on or before the 20th day of August, 1914, to the Assistant Government Agent at Hambantota, or to the Treasury Officer at Tangalla, or to the Settlement Officer, of a sum of Rupees One hundred and Twenty-five only (Rs. 125), as the purchase amount of the said lands, and whereas the said amount has been duly paid by the said claimant, he is hereby, in pursuance of the agreement aforementioned, declared to be the purchaser (a) of the said lot 58Y, as more fully described herein below, (b) along with the said Don Pedrick de Silva Wijesiriwardena, of the said lot 58, as more fully described herein below.

Description of the Lands referred to.

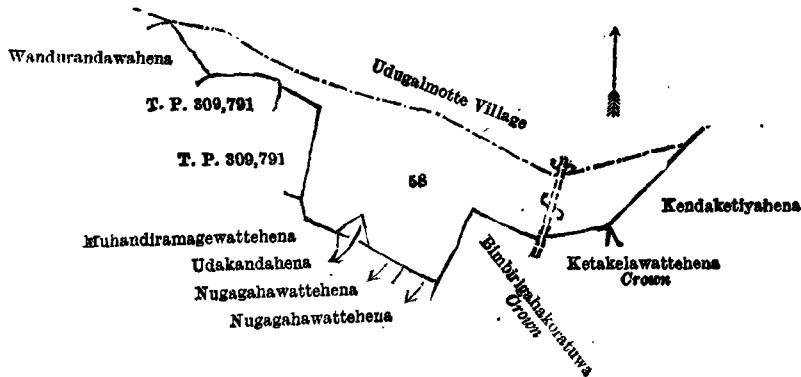
The following lots situated in the village of Taraperiya, in the West Giruwa pattu of the Hambantota District, in the Southern Province, as described in the annexed diagrams :—

I.—Preliminary plan 275.

Lot.	Name of Land.	Extent, A. R. P.
58 ..	Udukandehena, Heennarangahahena, &c. ..	7 0 36

(Exclusive of the road passing through the land.)

and bounded as follows: on the north by the village limit of Udugalmotte; on the east by the Kendaketiyahena sold under the Waste Lands Ordinances to Don Juwanis Wickremanayaka and others; on the south by Ketakelawattahena to be declared the property of the Crown under the Waste Lands Ordinances, a road, Bimbrigahakoratuwa to be declared the property of the Crown under the Waste Lands Ordinances, Nugagahawattahena (private), Udakandahena (private), Muhandiramagewattahena (private); on the west by Muhandiramagewattahena (private), T. P. 309,791, Wandurandawahena sold under the Waste Lands Ordinances to Don Juwanis Wickremanayaka and others.



Surveyor-General's Office,
Colombo, October 18, 1916


Scale of 8 Chains to an Inch.

G. K. THORNHILL,
for Surveyor-General.

II.—Preliminary plan 275.

Lot.	Name of Land.	Extent, A. R. P.
58Y ..	Gamagekoratuwa ..	0 0 20

and bounded as follows: on the north by the village limit of Udugalmotte; on the east by the village limit of Udugalmotte, Moraketiyahena sold under the Waste Lands Ordinances to Don Samuel Abeysiriwardena; on the south by Moraketiyahena sold to Don Samel Abeysiriwardena under the Waste Lands Ordinances, Gamagehena (private); on the west by Gamagehena (private).



Surveyor-General's Office,
Colombo, October 18, 1916.

Scale of 8 Chains to an Inch.

G. K. THORNHILL,
for Surveyor-General.

T. G. WILLETT,
Special Officer.

November 29, 1916.

Hambantota S. O. No. 1,346.

Order under Section 2 of "The Waste Lands Ordinances of 1897, 1899, 1900, and 1903," declaring Lands to be Crown Property.

In the matter of the lands commonly called or known as Bimbrigahakoratuwa, Ketakelawattahena, and Pinwatta, situate in the village of Taraperiya, in the West Giruwa pattu of the Hambantota District, in the Southern Province, and of "The Waste Lands Ordinances of 1897, 1899, 1900, and 1903."

THE notice required by section 1 of "The Waste Lands Ordinances of 1897, 1899, 1900, and 1903," having been duly published in manner prescribed by that section in respect of the above-named lands (*vide* Notice No. 5,040), and no claim having been made to the said lands or to any interest therein within the period of three months from the date specified in the said notice, I, Thomas Graham Willett, Special Officer appointed under section 28 of the said Ordinances, under and by virtue of the powers vested in me in that behalf by section 2 of the said Ordinances, do hereby, on this 29th day of November, 1916, order and declare that the said lands, as more fully described herein below, situate in the village of Taraperiya, in the West Giruwa pattu of the Hambantota District, in the Southern Province, and shown as lots 28AA, 58T, 58U, and 58W in preliminary plan 275 and in the annexed diagrams, and containing in extent 3 acres and 20 perches, are the property of the Crown.

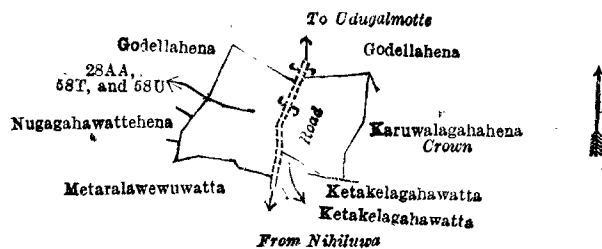
Description of the Lands referred to.

The following lots situated in the village of Taraperiya, in the West Giruwa pattu of the Hambantota District, in the Southern Province, as described in the annexed diagrams:—

I.—Preliminary plan 275.

Lot.	Name of Land.	Extent, A. R. P.
28AA ..	Bimbirigahakoratuwa	0 0 23
58T ..	Do.	1 1 30
58U ..	Kotakelawattchena	1 0 28
		2 3 1

and bounded as follows: on the north by Godellahena sold under the Waste Lands Ordinances to Liyanage Appu and another, the road from Udugalmotte to Mihiluwa, Godellahena sold to Liyanage Appu and another under the Waste Lands Ordinances; on the east by Karuwalagahahena to be declared the property of the Crown under the Waste Lands Ordinances; on the south by Ketakelagahawatta claimed by Tuppahige Don Andris and others, the road from Nihiluwa to Udugalmotte, Metaralawewuwatta claimed by Gunasekara Wellappuli Arachchilage Don Dines and others; on the west by Metaralawewuwatta claimed by Gunasekara Wellappuli Arachchilage Don Dines and others, Nugagahawattchena (private), Godellahena sold under the Waste Lands Ordinances to Liyanage Appu and another.



Surveyor-General's Office,
Colombo, October 18, 1916.

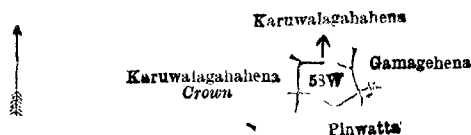
Scale of 8 Chains to an Inch.

G. K. THORNHILL,
for Surveyor-General.

II.—Preliminary plan 275.

Lot.	Name of Land.	Extent, A. R. P.
58W ..	Pinwatta	0 1 19

and bounded as follows: on the north by Karuwalagahahena sold under the Waste Lands Ordinances to Lokuhetti Mudalige Don Thomis Appuhamy; on the east by Gamagehena (private); on the south by Pinwatta claimed by T. Ratnapala Terunnanse; on the west by Karuwalagahahena to be declared the property of the Crown under the Waste Lands Ordinances.



Surveyor-General's Office,
Colombo, October 18, 1916.

Scale of 8 Chains to an Inch.

G. K. THORNHILL,
for Surveyor-General.

T. G. WILLETT,
Special Officer.

November 29, 1916.

Hambantota S. O. No. 1,347.**Order under Section 4, Sub-section (1), of "The Waste Lands Ordinances of 1897, 1899, 1900, and 1903."**

In the matter of the land commonly called or known as Moraketiyahena, situate in the village of Taraperiya, in the West Giruwa pattu of the Hambantota District, in the Southern Province, and of "The Waste Lands Ordinances of 1897, 1899, 1900, and 1903."

WHEREAS in pursuance of section 1 of the said Ordinances it was duly declared and notified on the 31st day of October, 1913, that if no claim to the land commonly called or known as Moraketiyahena, situate in the village of Taraperiya, in the West Giruwa pattu of the Hambantota District, in the Southern Province, containing in extent 2 acres and 5 perches, and shown as lot 58Z in preliminary plan 275 and in the annexed diagram, was made to Ralph Marcus Meaburn Worsley, Special Officer appointed under section 28 of the said Ordinances, within the period of three months from the date specified in the said notice, such land would be declared the property of the Crown, and dealt with on account of the Crown (*vide* Notice No. 5,040):

And whereas Don Samel Abeywardena made claim thereto, and Ralph Marcus Meaburn Worsley, Special Officer appointed under section 28 of the said Ordinances, made due inquiry into such claim, and whereas the said claimant and the aforesaid Ralph Marcus Meaburn Worsley, Special Officer, with the consent of His Excellency the Governor, came to an agreement in writing dated the 19th day of May, 1914, concerning the said land, under section 4, sub-section (1), of the said Ordinances, whereby it was agreed that the said claimant should be declared the purchaser of the said land upon payment on or before the 20th day of July, 1914, to the Assistant Government Agent at Hambantota, the Treasury Officer at Tangalla, or to the Settlement Officer, of a sum of Rupees Thirty-three only (Rs. 33), as the purchase amount of the said land, and whereas the said amount has been duly paid by the said claimant, he is hereby, in pursuance of the agreement aforementioned, declared to be the purchaser of the said land, as more fully described herein below.

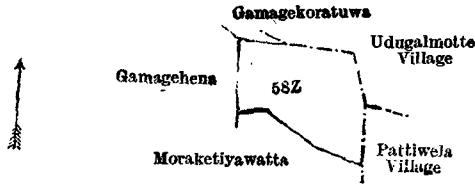
Description of the Land referred to.

The following lot situated in the village of Taraperiya, in the West Giruwa pattu of the Hambantota District, in the Southern Province, as described in the annexed diagram:—

Preliminary plan 275.

Lot.	Name of Land.	Extent, A. R. P.
58Z	Moraketiyahena	2 0 5

and bounded as follows: on the north by Gamagekoratuwa sold under the Waste Lands Ordinances to Liyanage Appu, the village limit of Udugalmotte; on the east by the village limit of Udugalmotte, the village limit of Pattiwela; on the south by Moraketiyawatta claimed by Don Samel Abeysiriwardana; on the west by Gamagehena (private).



Surveyor-General's Office,
Colombo, October 18, 1916.

Scale of 8 Chains to an Inch.

G. K. THORNHILL,
for Surveyor-General.

November 29, 1916.

T. G. WILLETT,
Special Officer.

Hambantota S. O. No. 1,348.

Order under Section 4, Sub-section (1), of "The Waste Lands Ordinances of 1897, 1899, 1900, and 1903."

In the matter of the lands commonly called or known as Wandurandawahena and Kendaketiyahena, situate in the village of Taraperiya, in the West Giruwa pattu of the Hambantota District, in the Southern Province, and of "The Waste Lands Ordinances of 1897, 1899, 1900, and 1903."

WHEREAS in pursuance of section 1 of the said Ordinances it was duly declared and notified on the 31st day of October, 1913, that if no claim to the lands commonly called or known as Wandurandawahena and Kendaketiyahena, situate in the village of Taraperiya, in the West Giruwa pattu of the Hambantota District, in the Southern Province, containing in extent 8 acres and 28 perches, and shown as lots 58AD and 58AE in preliminary plan 275 and in the annexed diagrams, was made to Ralph Marcus Meaburn Worsley, Special Officer appointed under section 28 of the said Ordinances, within the period of three months from the date specified in the said notice, such lands would be declared the property of the Crown, and dealt with on account of the Crown (*vide Notice No. 5,040*):

And whereas (1) Don Juwanis Wickramanayaka, (2) Don Nikulas Wickramanayaka, (3) Don Andreas Wickramanayaka, (4) Don Janis Wickramanayaka made claim thereto, and Ralph Marcus Meaburn Worsley, Special Officer appointed under section 28 of the said Ordinances, made due inquiry into such claim, and whereas the said claimants and the said Ralph Marcus Meaburn Worsley, Special Officer, with the consent of His Excellency the Governor, came to two agreements in writing dated the 19th day of May, 1914, concerning the said land, under section 4, sub-section (1), of the said Ordinances, whereby it was agreed that the said claimants should be declared, along with (a) Don Tiloris Wickramanayaka, (b) Don Siyadoris Wickramanayaka, (c) Don Jandris Wickramanayaka, the purchasers of the said lands in the proportion of half to the said 1st and 2nd claimants and the said (a) Don Tiloris Wickramanayaka, (b) Don Siyadoris Wickramanayaka and the other half to the said 3rd and 4th claimants and the said (c) Don Jandris Wickramanayaka upon payment, on or before the 20th day of July, 1914, to the Assistant Government Agent at Hambantota, or to the Treasury Officer at Tangalla, or to the Settlement Officer, of a sum of Rupees One hundred and Thirty only (Rs. 130), as the purchase amount of the said lands, and whereas the said amount has been duly paid by the said claimants, they are hereby, in pursuance of the agreements aforementioned, declared along with the said (a) Don Tiloris Wickramanayaka, (b) Don Siyadoris Wickramanayaka, and (c) Don Jandris Wickramanayaka, to be the purchasers, in the above-mentioned proportions, of the said lands, as more fully described herein below.

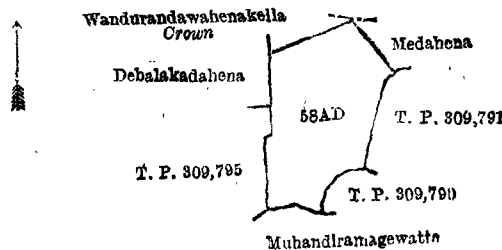
Description of the Lands referred to.

The following lots situated in the village of Taraperiya, in the West Giruwa pattu of the Hambantota District, in the Southern Province, as described in the annexed diagrams:—

I.—Preliminary plan 275.

Lot.	Name of Land.	Extent, A. R. P.
58AD	Wandurandawahena	3 0 0

and bounded as follows: on the north by Wandurandawahenakella to be declared the property of the Crown under the Waste Lands Ordinances; on the east by Medahena sold under the Waste Lands Ordinances to Liyanage Appu and another, T. P. 309,791; on the south by T. P. 309,790, Muhandiramagewatta claimed by Don Samel Abeysiriwardana and others; on the west by T. P. 309,795, Debalakadahena sold under the Waste Lands Ordinances to Don Siyadoris Wickramanayaka and others.



Surveyor-General's Office,
Colombo, October 18, 1916.

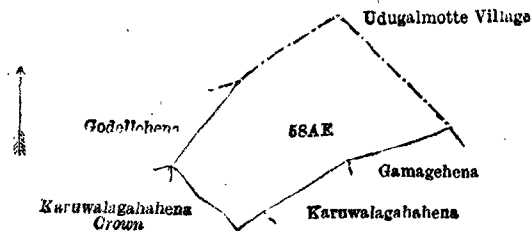
Scale of 8 Chains to an Inch.

G. K. THORNHILL,
for Surveyor-General.

II.—Preliminary plan 275.

Lot.	Name of Land.	Extent, A. R. P.
58AE	Kendaketiyahena	5 0 28

and bounded as follows: on the north and east by the village limit of Udugalmotte; on the south by Gamagehena (private), Karuwalagahahena sold under the Waste Lands Ordinances to Lokuhettimudalige Don Thomis Appuhamy, Karuwalagahahena to be declared the property of the Crown under the Waste Lands Ordinances; on the west by Godellehena sold to Liyanage Appu and another under the Waste Lands Ordinances.



Surveyor-General's Office,
Colombo, October 18, 1916.

Scale of 8 Chains to an Inch.

G. K. THORNBILL,
for Surveyor-General.

T. G. WILLETT,
Special Officer.
November 29, 1916.

Hambantota S. O. No. 1,349.

**Order under Section 4, Sub-section (1), of "The Waste Lands Ordinances of 1897, 1899, 1900, and 1903,"
declaring Lands to be Crown Property.**

In the matter of the lands commonly called or known as Karuwalagahahena, Wandurandawa (part of reservation for Wandurandawa trig. station), and Wandurandawahenakella, situate in the village of Taraperiya, in the West Giruwa pattu of the Hambantota District, in the Southern Province, and of "The Waste Lands Ordinances of 1897, 1899, 1900, and 1903."

WHEREAS in pursuance of section 1 of the said Ordinances it was duly notified on the 31st day of October, 1913, that if no claim to the lands commonly called or known as Karuwalagahahena, Wandurandawa (part of reservation for Wandurandawa trig. station), and Wandurandawahenakella, situate in the village of Taraperiya, in the West Giruwa pattu, in the Hambantota District, in the Southern Province, containing in extent 2 acres and 33 perches, and shown as lots 58V, 58AC, and 58AD1 in preliminary plan 275 and in the annexed diagrams, was made to Ralph Marcus Meaburn Worsley, Special Officer appointed under section 28 of the said Ordinances, within the period of three months from the date specified in such notice, such lands would be declared the property of the Crown, and dealt with on account of the Crown (*vide* Notice No. 5,040):

And whereas (1) Badanage Davit, (2) Ratnaika Wirakonge Janorishamy, and (3) Liyanage Appu made claim to the above-mentioned lot 58AD1, (4) Don Juwanis Wickremanayaka, (5) Don Nikulas Wickremanayaka, (6) Don Andreas Wickremanayaka, (7) Don Janis Wickremanayaka, and (8) Don Deonis Gunasekera Wellappuli made claim to the above-mentioned lots 58V, 58AC, and 58AD1, and (9) Lokuhetti Mudalige Don Thomis Appuhamy made claim to the above-mentioned lots 58V, 58AC, and 58AD1; and whereas the said 2nd claimant, by an agreement dated the 19th day of May, 1914, in consideration of the Settlement Officer settling as private property otherwise than under the Waste Lands Ordinances lot 58Q of the notice and of the block survey preliminary plan 275, withdrew his claim to the above-mentioned lot 58AD1, and the said 3rd claimant by an agreement dated the 19th day of May, 1914, in consideration of (a) the Settlement Officer settling as private otherwise than under the Waste Lands Ordinances lot 58Q of the notice and of the block survey preliminary plan 275 (b) being declared, along with Pedrick de Silva Wijesiriwardena, the purchasers of 7 acres more or less of lot 58 of the same notice and block survey preliminary plan, now shown as lot 58 on the same block survey preliminary plan and his being declared the purchaser of lot 58Y of the same notice and block survey preliminary plan, upon payment of a sum of Rs. 125, withdrew his claim to the above-mentioned lot 58AD1; and whereas the said 4th and 5th claimants, by an agreement dated the 19th day of May, 1914, in consideration of (1) being declared, along with Don Siyadoris Wickramanayaka, the purchasers of lot 58H of the notice and of the block survey preliminary plan 275, for a sum of Rs. 45, and (2) being declared, along with (a) Don Siyadoris Wickramanayaka, (b) Don Tiloris Wickramanayaka, (c) the said 6th claimant Don Andreas Wickramanayaka, (d) the said 7th claimant Don Janis Wickramanayaka, and (e) Don Jandris Wickramanayaka the purchasers of 3 acres more or less and 5 acres more or less of lot 58 of the notice and of the block survey preliminary plan 275, now shown as lots 58AD and 58AE on the same block survey preliminary plan in the proportion of $\frac{1}{2}$ to the said 4th and 5th claimants and the persons mentioned at (a) and (b) above, and the other half to the persons mentioned at (c), (d), and (e) above for a sum of Rs. 130, and in consideration of the Settlement Officer settling as private property otherwise than under the Waste Lands Ordinances lot 58X of the notice and of the block survey preliminary plan 275, withdrew their claims to the above-mentioned lots 58AC and 58AD1; and whereas the said 6th and 7th claimants, by an agreement dated the 19th day of May, 1914, in consideration of the Settlement Officer settling as private property otherwise than under the Waste Lands Ordinances, lots 58R, 58S, 58X of the notice and of the block survey preliminary plan 275, and in consideration of the above-mentioned 3 acres more or less and 5 acres more or less of lot 58 of the notice and of the block survey preliminary plan 275, now shown as lots 58AD and 58AE on the same block survey preliminary plan, being settled in the manner described at (2) above, withdrew their claims to the above-mentioned lots 58AC and 58AD1; and whereas the said 9th claimant, by an agreement dated the 19th day of May, 1914, in consideration of being declared the purchaser of 1 acre more or less of lot 58V of the notice and of the block survey preliminary plan 275, now shown as lot 58V1 on the same block survey preliminary plan for a sum of Rs. 16, withdrew his claim to the above-mentioned lots 58V, 58AC, and 58AD1; and whereas the said 1st and 8th claimants having been duly called upon by me by a notice in writing, under section 4, sub-section (1), of the said Ordinances, duly served upon them, to produce before me the evidence and documents upon which they might rely in proof of their claims, and not having so appeared or produced such evidence and documents, I, Thomas Graham Willett, Special Officer appointed under section 28 of the said Ordinances, under and by virtue of the powers vested in me in that behalf by section 4 of the said Ordinances, do hereby on this 29th day of November, 1916, order and declare, under section 4, sub-section (1), of the said Ordinances, that the said lands, as more fully described herein below, are the property of the Crown.

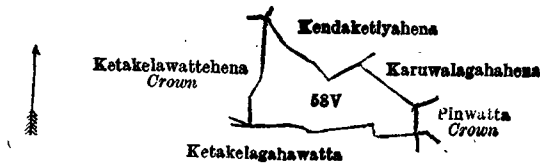
Description of the Lands referred to.

The following lots situated in the village of Taraperiya, in the West Giruwa pattu of the Hambantota District, in the Southern Province, as described in the annexed diagrams:—

I.—Preliminary plan 275.

Lot.	Name of Land.	Extent, A. B. P.
58V	Karuwalagahahena	1 3 9

and bounded as follows: on the north by Kendaketiyahena sold under the Waste Lands Ordinances to Don Juwanis Wickremanayaka and others, Karuwalagahahena sold under the Waste Lands Ordinances to Lokuketti Mudalige Don Thomis Appuhamy; on the east by Pinwatta to be declared the property of the Crown under the Waste Lands Ordinances; on the south by Ketakelagahawatta claimed by Tupphage Don Andris and others; on the west by Ketakelawattahena to be declared the property of the Crown under the Waste Lands Ordinances.



Surveyor-General's Office,
Colombo, October 18, 1916.

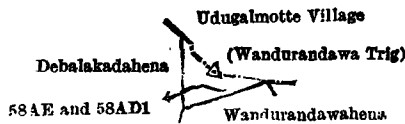
Scale of 8 Chains to an Inch.

G. K. THORNHILL,
for Surveyor-General.

II.—Preliminary plan 275.

Lot.	Name of Land.	Extent, A. B. P.
58AC	Wandurandawa (part of reservation for Wandurandawa trig. station)	0 0 10
58AD1	Wandurandawahenakella	0 1 14
		0 1 24

and bounded as follows: on the north by the village limit of Udugalmotte; on the east and south by Wandurandawahena sold under the Waste Lands Ordinances to Don Juwanis Wickremanayaka and six others; on the west by Debalakadahena sold under the Waste Lands Ordinances to Siyadoris Wickremanayaka and two others.



Surveyor-General's Office,
Colombo, October 18, 1916.

Scale of 8 Chains to an Inch.

G. K. THORNHILL,
for Surveyor-General.

T. G. WILLETT,
Special Officer.

November 29, 1916.

Kurunegala S. O. No. 1,642.

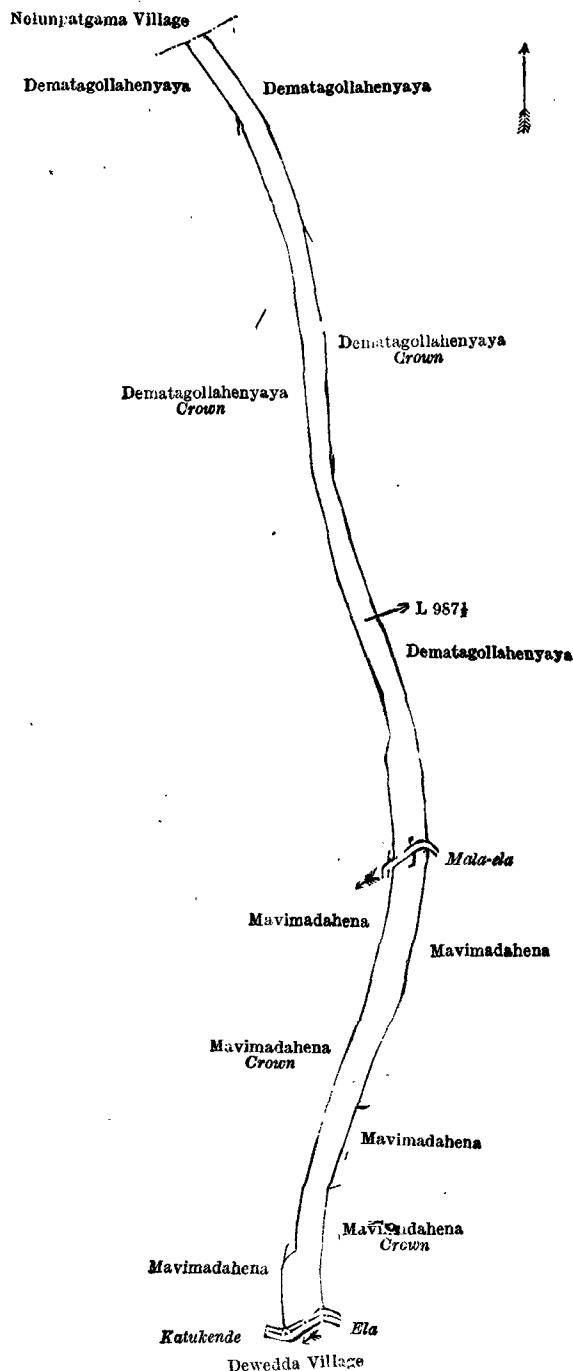
**Order under Section 2 of "The Waste Lands Ordinances of 1897, 1899, 1900, and 1903,"
declaring Land to be Crown Property.**

In the matter of the land commonly called or known as Railway land, situate in the village of Udugodagama, in the Mahagalboda Egoda korale of the Hiriya hatpattu of the Kurunegala District, in the North-Western Province, and of "The Waste Lands Ordinances of 1897, 1899, 1900, and 1903."

THE notice required by section 1 of "The Waste Lands Ordinances of 1897, 1899, 1900, and 1903," having been duly published in manner prescribed by that section in respect of the above-named land (*vide* Notice No. 5,974), and no claim having been made to the said land or to any interest therein within the period of three months from the date specified in the said notice, I, John Murray Davies, Special Officer appointed under section 28 of the said Ordinances, under and by virtue of the powers vested in me in that behalf by section 2 of the said Ordinances, do hereby, on this 5th day of January, 1917, order and declare that the said land, as more fully described herein below, situate in the village of Udugodagama, in the Mahagalboda Egoda korale of the Hiriya hatpattu of the Kurunegala District, in the North-Western Province, and shown as lot L 987½ in preliminary plan 1,993 and in the annexed diagram, and containing in extent 6 acres and 5 perches, is the property of the Crown.

Description of the Land referred to.

The land commonly called or known as Railway land, situated in the village of Udugodagama, in the Mahagalboda Egoda korale of the Hiriya hatpattu of the Kurunegala District, in the North-Western Province, containing in extent 6 acres and 5 perches, shown as lot L 987½ in preliminary plan 1,993 and in the annexed diagram; and bounded as follows: on the north by the village limit of Nelunpatgama; on the east by Dematagollahenyaya sold under the Waste Lands Ordinances, Dematagollahenyaya declared to be the property of the Crown under the Waste Lands Ordinances, Dematagollahenyaya sold under the Waste Lands Ordinances, the Mala-ela, Mavimadahena sold under the Waste Lands Ordinances, Mavimadahena sold under the Waste Lands Ordinances, Mavimadahena declared to be the property of the Crown under the Waste Lands Ordinances; on the south by the Katukende-ela (the village limit of Dewedda); on the west by Mavimadahena sold under the Waste Lands Ordinances, Mavimadahena declared to be the property of the Crown under the Waste Lands Ordinances, Mavimadahena sold under the Waste Lands Ordinances, the Mala-ela, Dematagollahenyaya declared to be the property of the Crown under the Waste Lands Ordinances, Dematagollahenyaya sold under the Waste Lands Ordinances.



Surveyor-General's Office,
Colombo, June 30, 1916.

Scale of 8 Chains to an Inch.

G. K. THORNHILL,
for Surveyor-General.

January 5, 1917.

J. M. DAVIES,
Special Officer.

Kurunegala S. O. No. 1,643.

Order under Section 4, Sub-section (1), of "The Waste Lands Ordinances of 1897, 1899, 1900, and 1903."

In the matter of the lands commonly called or known as Pansalwatta, Pinhena, &c., situate in the village of Nelawa, in the Mahagalboda Egoda korale of the Hiriyala hatpattu of the Kurunegala District, in the North-Western Province, and of "The Waste Lands Ordinances of 1897, 1899, 1900, and 1903."

WHEREAS in pursuance of section 1 of the said Ordinances it was duly declared and notified on the 27th day of September, 1912, that if no claim to the lands commonly called or known as Pansalwatta, Pinhena, &c., situate in the village of Nelawa, in the Mahagalboda Egoda korale of the Hiriyala hatpattu of the Kurunegala District, in the North-Western Province, containing in extent 19 acres and 13 perches and shown as lots A 993B, D 993Y, D 993A2, D 93AA, D 993AB in preliminary plan 1,995 and in the annexed diagrams, was made to John Murray Davies, Special Officer appointed under section 28 of the said Ordinances, within the period of three months from the date specified in the said notice, such lands would be declared the property of the Crown, and dealt with on account of the Crown (*vide* Notice No. 4,543):

And whereas Goonaratna Unnanse made claim thereto, and I, John Murray Davies, Special Officer appointed under section 28 of the said Ordinances, made due inquiry into such claim, and whereas the said claimant and I, with consent of His Excellency the Governor, came to an agreement in writing dated the 24th day of January, 1913, concerning the said lands, under section 4, sub-section (1), of the said Ordinances, whereby it was agreed that Arachchilage Appuhamy, as trustee of the Gane Vihare, should be declared the purchaser of the said lands, upon payment on or before the 24th day

of April, 1913, to the Settlement Officer, of a sum of Rupees Three hundred and Twenty only (Rs. 320), as the purchase amount of the said lands, and whereas the said amount has been duly paid, the said Arachchilage Appuhamy is hereby in pursuance of the agreement aforementioned, declared as trustee of the said Vihare to be the purchaser of the said lands as more fully described herein below.

Description of the Lands referred to.

The following lots situated in the village of Nelawa, in the Mahagalboda Egoda korale of the Hiriyala hatpattu of the Kurunegala District, in the North-Western Province, as described in the annexed diagrams:—

I.—Preliminary plan 1,995,

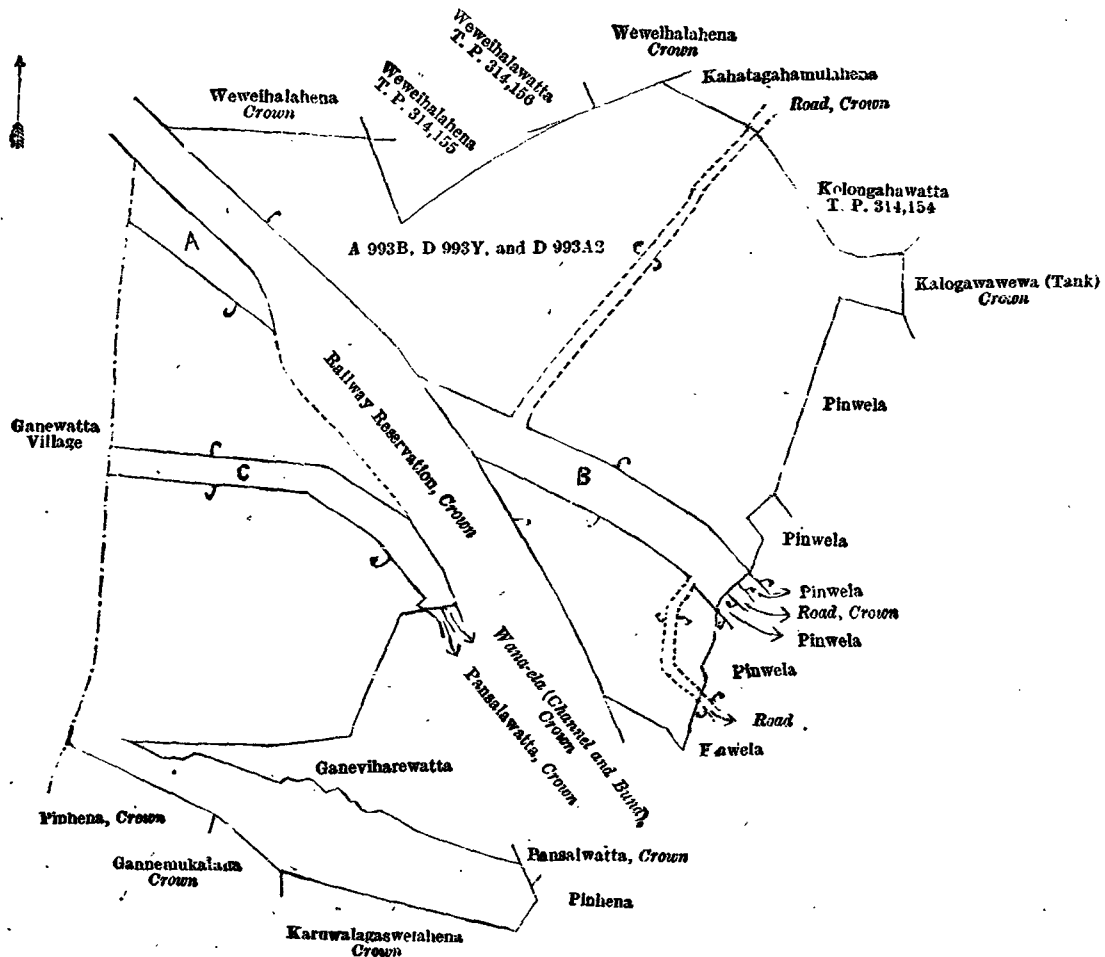
Lot.	Name of Land.	Extent, A. R. P.
A 993B ..	Pansalwatta ..	1 1 5
D 993Y ..	Pinhena ..	12 2 0
D 993A2 ..	Do. ..	0 0 11
		13 3 16

and bounded as follows: on the north by Wewaihalahena belonging to the Crown, Wewaihalahena (T. P. 314,155) sold by the Crown, Wewaihalawatta (T. P. 314,156) sold by the Crown, Wewaihalahena belonging to the Crown, Kahatagahamulahena, private, a road to be declared the property of the Crown under the Waste Lands Ordinances, Kolongahawatta (T. P. 314,154) sold by the Crown; on the east by Kalagahawewa (tank) to be declared the property of the Crown under the Waste Lands Ordinances, Pinwela claimed by the Gane Pansala, Pinwela, private, road to be declared the property of the Crown under the Waste Lands Ordinances, Pinwela, private, Pinwela claimed by the Gane Pansala, a road, Pinwela claimed by the Gane Pansala; on the south by Pinwela claimed by the Gane Pansala, railway reservations belonging to the Crown, Wana-ela (channel and bund) to be declared the property of the Crown under the Waste Lands Ordinances, Pansalwatta belonging to the Crown, Ganeviharewatta (private), Pansalwatta belonging to the Crown, Pinhena sold to the Gane Vihare under the Waste Lands Ordinances, Karuwalagaswelahena to be declared the property of the Crown under the Waste Lands Ordinances, Gannemukalana to be declared the property of the Crown under the Waste Lands Ordinances, Pinhena to be declared the property of the Crown under the Waste Lands Ordinances; on the west by the village limit of Ganewatta, a railway reservation belonging to the Crown.

The following lots lying within the above-mentioned boundaries are excluded from this part of the order, and their acreage of 1 acre 3 roods and 4 perches is not included in the acreage of 13 acres 3 roods and 16 perches given above:—

Preliminary plan 1,995.

Lot.	Name of Land.	Extent, A. R. P.	Lot.	Name of Land.	Extent, A. R. P.
A D993J ..	Reservation for road ..	0 0 20	C D993E ..	Wana-ela (channel and bund)	0 1 9
A D993D ..	Railway line ..	0 0 23	C D993Z ..	Pinhena (reservation for channel)	0 0 38
B D993J ..	Reservation for road ..	0 0 30			
B D993B ..	Alutpara (road) ..	0 0 35			
B D993C ..	Kahatagahamulahena ..	0 2 1			1 3 4
B D993AE ..	Karuwalagaswewapara (road)	0 0 8			



Surveyor-General's Office,
Colombo, Sep.ember 14, 1916.

Scale of 4 Chains to an Inch.

G. K. THORNHILL,
for Surveyor-General.

II.—Preliminary plan 1,995.

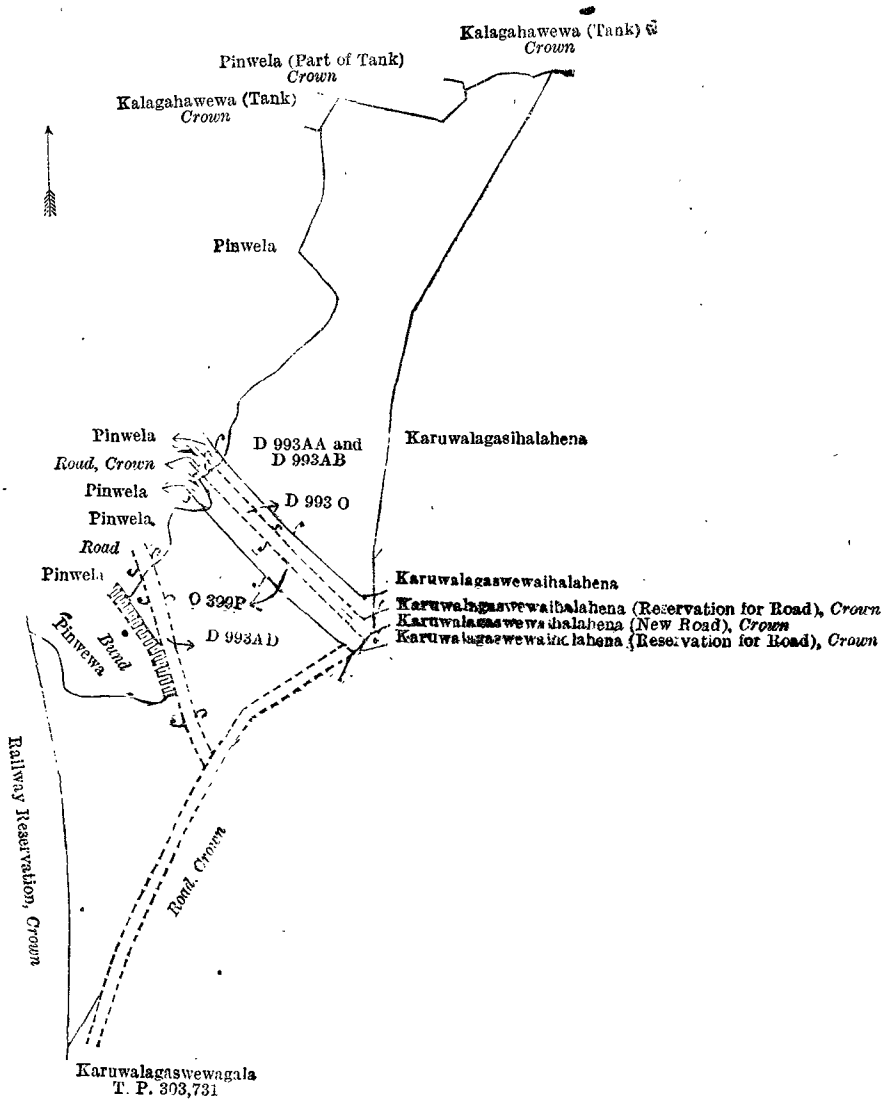
Lot.	Name of Land.	Extent, A. R. P.
D 993AA ..	Pinhena ..	2 3 22
D 993AB ..	Do. ..	2 1 15
		5 0 37

and bounded as follows : on the north by Pinwela (part of tank) declared Crown under the Waste Lands Ordinances, Kalagahawewa (tank) declared Crown under the Waste Lands Ordinances ; on the east by Karuwalagasihalahena sold to Demuni Brampiel de Soysa and another under the Waste Lands Ordinances, Karuwalagasewewaihalahena sold to Demuni Brampiel de Soysa under the Waste Lands Ordinances, Karuwalagasewewaihalahena (reservation for road) to be declared the property of the Crown under the Waste Lands Ordinances, Karuwalagasewewaihalahena (now road) to be declared the property of the Crown under the Waste Lands Ordinances, Karuwalagasewewaihalahena (reservation for road) to be declared the property of the Crown under the Waste Lands Ordinances ; on the south by a road to be declared to be the property of the Crown under the Waste Lands Ordinances, Karuwalagasewewagala (T. P. 303,731) sold by the Crown ; on the west by railway reservation belonging to the Crown ; Pinwewa, private, a bund, Pinwala claimed by the Gane Pansala, a road, Pinwela claimed by the Gane Pansala, Pinwala, private, road belonging to the Crown, Pinwela, private, Pinwela claimed by the Gane Pansala, Kalagahawewa (tank) belonging to the Crown.

The following lots lying within the above-mentioned boundaries are excluded from this part of the order, and their extent of 2 roods and 14 perches is not included in the acreage of 5 acres and 37 perches given above :—

Preliminary plan 1,995.

Lot.	Name of Land.	Extent, A. R. P.
D993 O ..	Alutpara (new road) ..	0 0 27
D993P ..	Karuwalagasihalahena ..	0 1 9
D993AD ..	Karuwalagasewewapara (road) ..	0 0 18
		0 2 14



Surveyor-General's Office,
Colombo, September 14, 1916.

Scale of 4 Chains to an Inch.

G. K. THORNHILL,
for Surveyor-General.

J. M. DAVIES,
Special Officer.

November 16, 1916.

Kurunegala S. O. No. 1,644.

Order under Section 4, Sub-section (1), of "The Waste Lands Ordinances of 1897, 1899, 1900, and 1903."

In the matter of the lands commonly called or known as Mawehena, Mawekumburehena, and Mawikumburehena, situate in the village of Nelawa, in the Mahagalboda Egoda korale of the Hiriyala hatpattu of the Kurunegala District, in the North-Western Province, and of "The Waste Lands Ordinances of 1897, 1899, 1900, and 1903."

WHEREAS in pursuance of section 1 of the said Ordinances it was duly declared and notified on the 27th day of September, 1912, that if no claim to the lands commonly called or known as Mawehena, Mawekumburehena (road reservation), and Mawikumburehena, situate in the village of Nelawa, in the Mahagalboda Egoda korale of the Hiriyala hatpattu of the Kurunegala District, in the North-Western Province, containing in extent 10 acres 2 roods and 26 perches, and shown as lots H 993, H 993J, and L 993C in preliminary plan 1,995 and in the annexed diagram, was made to John Murray Davies, Special Officer appointed under section 28 of the said Ordinances, within the period of three months from the date specified in the said notice, such lands would be declared the property of the Crown, and dealt with on account of the Crown (*vide* Notice No. 4,543):

And whereas Unga Henayalage Rana Henaya made claim thereto, and I, John Murray Davies, Special Officer appointed under section 28 of the said Ordinances, made due inquiry into such claim, and whereas the said claimant and I, with the consent of His Excellency the Governor, came to an agreement in writing dated the 25th day of January, 1913, concerning the said lands, under section 4, sub-section (1), of the said Ordinances, whereby it was agreed that the said claimant should be declared, along with Ukkuwa Henayalage Ran Kiri, the purchasers of the said lands, upon payment on or before the 25th day of April, 1913, to the Government Agent at Kurunegala, or to the Settlement Officer, of a sum of Rupees One hundred and Seventy-six only (Rs. 176), as the purchase amount of the said lands, and whereas the said amount has been duly paid by the said claimant, he is hereby, in pursuance of the agreement aforementioned, declared along with the said Ukkuwa Henayalage Rankiri to be the purchaser of the said lands, as more fully described herein below.

Description of the Lands referred to.

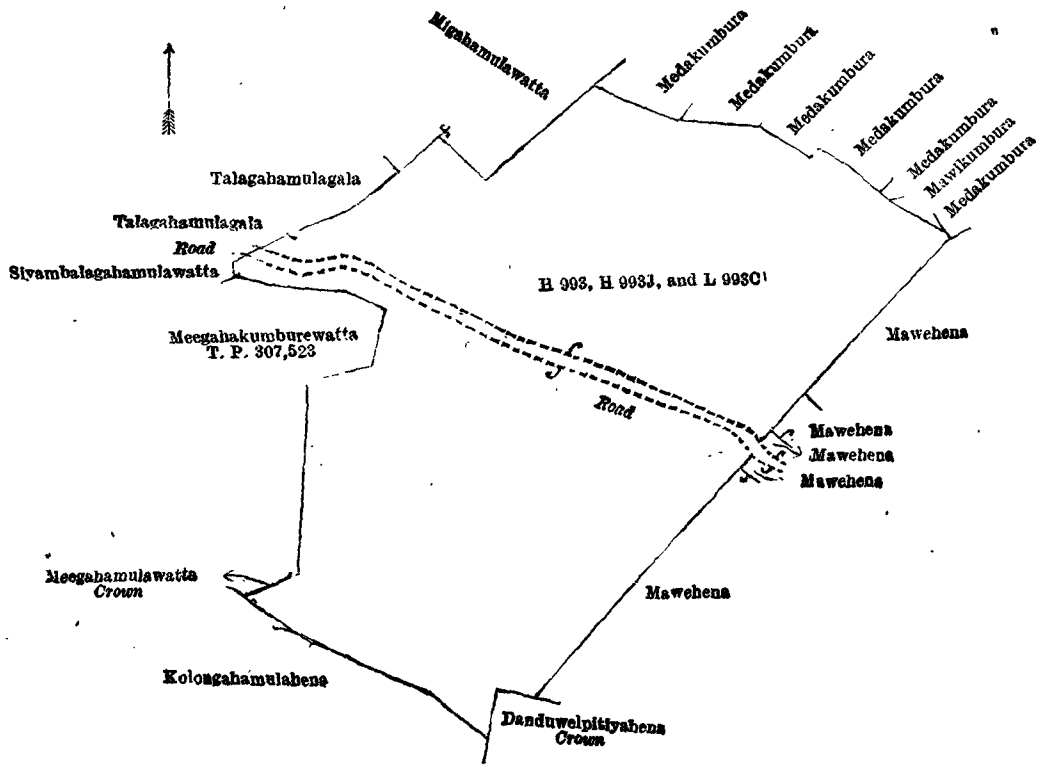
The following lots situated in the village of Nelawa, in the Mahagalboda Egoda korale of the Hiriyala hatpattu of the Kurunegala District, in the North-Western Province, as described in the annexed diagram:—

Lot.	Name of Land.	Preliminary plan 1,995.	Extent, A. R. P.
H 993	Mawehena	9 2 18
H 993J	Mawekumburehena (road reservation)	0 2 35
L 993C	Mawikumburehena	0 1 13

(Exclusive of the road passing through the land.)

10 2 26

and bounded as follows: on the north by Migahamulawatta claimed by Unga Henayalage Ukkuwa Henaya and others, Medakumbura claimed by Unga Henayalage Ukkuwa Henaya and another, Medakumbura claimed by the Gane Vihare, Medakumbura claimed by Unga Henayalage Ukkuwa Henaya, Medakumbura claimed by Unga Henayalage Ukkuwa Henaya and another, Mawikumbura claimed by Unga Henayala Rana and others, Medakumbura claimed by Unga Henayalage Ukkuwa Henaya and another; on the east by Mawehena sold to Kiriya Henayalage Dik Rankira and another under the Waste Lands Ordinances, Mawehena sold to Dassanayaka Mudiyansele Appuhamy and others under the Waste Lands Ordinances, a road, Mawehena sold to Dassanayaka Mudiyansele Appuhamy and others under the Waste Lands Ordinances; on the south by Mawehena sold to Dassanayaka Mudiyansele Appuhamy and others under the Waste Lands Ordinances, Danduwelpitiyahena to be declared the property of the Crown under the Waste Lands Ordinances, Kolongahamulahena sold to Kiriya Henayalage Dik Rankira and another under the Waste Lands Ordinances; on the west by Migahamulawatta belonging to the Crown, Meegahakumburewatta (T. P. 307,523), Siyambalagahamulawatta (private), a road, Talagahamulagala claimed by Unga Henayalage Rana.



Surveyor-General's Office,
Colombo, September 14, 1916.

Scale of 4 Chains to an Inch.

November 16, 1916.

J. M. DAVIES,
Special Officer.

G. K. THORNHILL,
for Surveyor-General.

Kurunegala S. O. No. 1,645.

Order under Section 4, Sub-section (1), of "The Waste Lands Ordinances of 1897, 1899, 1900, and 1903."

In the matter of the lands commonly called or known as Kuda Alutgamahenyaya, Kudawewa (abandoned tank), &c., situate in the village of Nelawa, in the Mahagalboda Egoda korale of the Hiriyala hatpattu of the Kurunegala District, in the North-Western Province, and of "The Waste Lands Ordinances of 1897, 1899, 1900, and 1903."

WHEREAS in pursuance of section 1 of the said Ordinances it was duly declared and notified on the 14th day of March, 1913, that if no claim to the lands commonly called or known as Kuda Alutgamahenyaya, Kudawewa (abandoned tank), &c., situate in the village of Nelawa, in the Mahagalboda Egoda korale of the Hiriyala hatpattu of the Kurunegala District, in the North-Western Province, containing in extent 169 acres 3 roods and 23 perches, and shown as lots H 990, Q 990, X 991, S 992, and O 990 in preliminary plan 1,995 and in the annexed diagrams, was made to John Murray Davies, Special Officer appointed under section 28 of the said Ordinances, within the period of three months from the date specified in the said notice, such lands would be declared the property of the Crown, and dealt with on account of the Crown (*vide* Notice No. 4,786):

And whereas James Edward Senewiratna made claim thereto, and F. John Murray Davies, Special Officer appointed under section 28 of the said Ordinances, made due inquiry into such claim, and whereas the said claimant and I, with the consent of His Excellency the Governor, came to an agreement in writing dated the 20th day of August, 1913, concerning the said lands, under section 4, sub-section (1), of the said Ordinances, whereby it was agreed that the said claimant should be declared the purchaser of the said lands, upon payment on or before the 20th day of November, 1913, to the Government Agent at Kurunegala, or to the Settlement Officer, of a sum of Rupees Four Thousand two hundred and Sixty only (Rs. 4,260), as the purchase amount of the said lands, and whereas the said amount has been duly paid by the said claimant, he is hereby, in pursuance of the agreement aforementioned, declared to be the purchaser of the said lands, as more fully described herein below.

Description of the Lands referred to.

The following lots situated in the village of Nelawa, in the Mahagalboda Egoda korale of the Hiriyala hatpattu of the Kurunegala District, in the North-Western Province, as described in the annexed diagrams:—

I.—Preliminary plan 1,995.

Lot.	Name of Land.	Extent, A. R. P.
H 990	Kuda Alutgamahenyaya	116 3 10
Q 990	Kudawewa (abandoned tank)	0 3 2
X 991	Wilbepurana	3 0 34
S 992	Wilbegamahena	34 2 8
		<hr/> 155 1 14

and bounded as follows: on the north by a rock, the village limit of Alutgama; on the east by T. P. 282,220, the Peter Valley estate (T. P. 282,220) sold by the Crown, Kuda Alutgamahenyaya (T. P. 282,220) sold by the Crown, the boundary limit of Tittaweligandahaye korale, the village limit of Welikada; on the south by Getakulahena (T. P. 303,558 and T. P. 303,559) sold by the Crown; on the west by Wilbegamahena sold to Siwratna Bandaranayaka Yapa Mudiyansele Kalu Banda under the Waste Lands Ordinances, Ihalawewa (abandoned tank) to be declared the property of the Crown under the Waste Lands Ordinances, Wilbegamakadurugahakumbura (private), Indulgodayagamawewa (tank) declared Crown property under the Waste Lands Ordinances, Batuhena (T. P. 314,329) sold by the Crown, Bogahamula-ela (irrigation channel) to be declared the property of the Crown under the Waste Lands Ordinances, Wadakahagawamukalana belonging to the Crown, the village limit of Alutgama.

NOTE.—The following lots lying within the above boundaries are excluded from this part of the order, and their aggregate acreage of 15 acres and 33 perches is not included in the acreage of 155 acres 1 rood and 14 perches given above:—

Preliminary plan 1,995.

Lot.	Name of Land.	Extent, A. R. P.
P990	Migahapurana	0 3 31
A H990D	Kuda Alutgamahenyaya (reservation for road)	1 3 34
A H990E	Road	0 0 21
A H990F	Wana-ela (channel and bund)	1 2 16
A H990G	Kuda Alutgamahenyaya (reservation for channel and bund)	7 3 30
A H990 $\frac{1}{2}$	Road	0 2 18
A H990 $\frac{1}{2}$	Do.	0 0 22
A H990D1	Kuda Alutgamahenyaya (reservation for road)	0 2 20
A Q990A	Talakolawawahena (reservation for road)	0 0 26
B X991A	Wilbepurana (reservation for channel)	0 0 11
B Y991	Bogahamulawewa (abandoned tank)	1 0 2
B S992A	Bogahamula-ela (irrigation channel)	0 0 2
		<hr/> 15 0 33

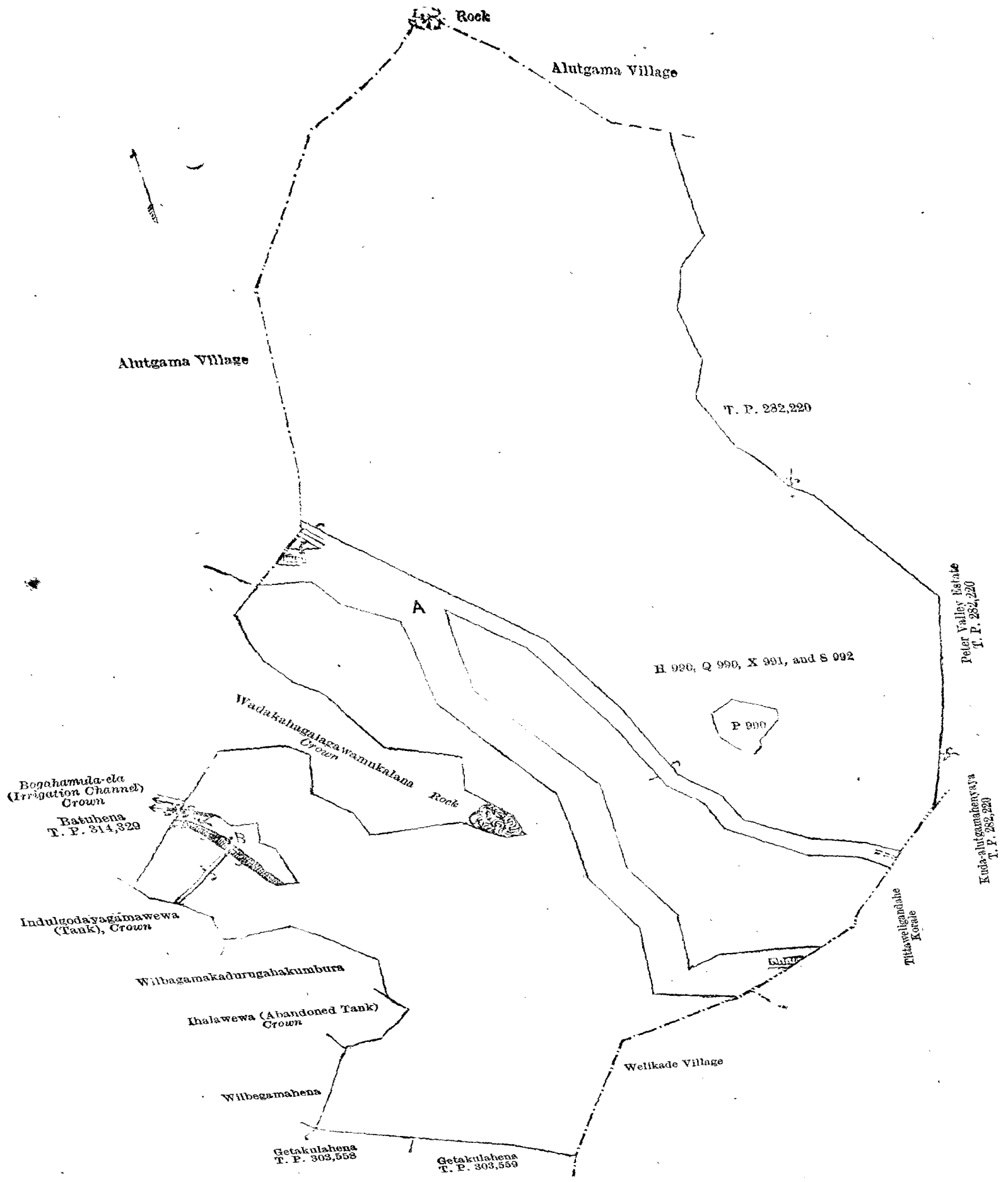
[For Diagram see page 316.]

II.—Preliminary plan 1,995.

Lot.	Name of Land.	Extent, A. R. P.
O 990	Ihalakolahena	14 2 9

(Exclusive of the road passing through the land.)

and bounded as follows: on the north by Kahanemukalana declared Crown under the Waste Lands Ordinances, Wadakahagalagawamukalana belonging to the Crown, Talakolawewamukalana (road reservation) to be declared the property of the Crown under the Waste Lands Ordinances, Wadakahagalagawamukalana belonging to the Crown, Bogahamula-ela (irrigation channel) to be declared the property of the Crown under the Waste Lands Ordinances, Wadakahagalagawamukalana belonging to the Crown; on the east by Wadakahagalagawamukalana belonging to the Crown; on the south by Batuhena sold by the Crown, Bogahamula-ela (irrigation channel) to be declared the property of the Crown under the Waste Lands Ordinances, Batuhena (T. P. 307,245) sold by the Crown, Batuhena sold by the Crown, Batuhena (T. P. 309,647) sold by the Crown, Siyambalagahakumbura claimed by S. Y. M. Dingiri Amma, Lindakumbura claimed by Korallage Mudiyanse and others; on the west by the Nelawawewa (tank) declared to be the property of the Crown under the Waste Lands Ordinances, Badalawelahena (road reservation) to be declared the property of the Crown under the Waste Lands Ordinances, Badalawelahena to be declared the property of the Crown under the Waste Lands Ordinances.



Scale of 8 Chains to an Inch.

G. K. THORNHILL.
for Surveyor-General.

Surveyor-General's Office,
Colombo, September 14, 1915

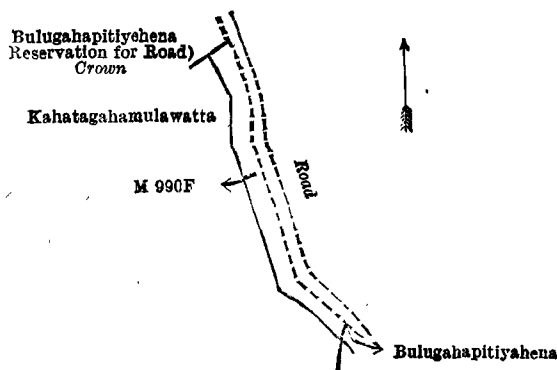
or less of lots D 993, A 993, and D 993A of the notice and of the preliminary plan 1,995, now shown as lots D 993Y, A 993B, D 993AB, D 993AA, and D 993A2 on the same preliminary plan for Rs. 320, withdrew his claim to the said lots A 993, D 993, D 993Z, D 993AC, D 993AD, D 993AE, D 993AG, D 993AI, D 993A3, D 993C, D 993H, and D 993P of this order ; the said 3rd and 4th claimants by two agreements dated the 25th day of January, 1913, in consideration of each of them being declared the purchaser of 5 acres more or less of lots M 990 and M 990A of the notice and of the preliminary plan 1,995, now shown as lots M 990, M 990A, and lots M 990I, M 990A1, respectively, for Rs. 80 each, withdrew their claims to the above-mentioned lot M 990F of this order ; and whereas the said 5th claimant by an agreement dated the 25th day of January, 1913, in consideration of being declared the purchaser of lots M 990E, M 990H, W 990B, W 990A of the notice and of the preliminary plan 1,995, and portions of lots M 990G and M 990F, now shown as lots M 990G1 and M 990F1 on the same preliminary plan, to make up in all 5 acres more or less for Rs. 80 ; and the said 6th and 7th claimants by two agreements dated the 25th day of January, 1913, in consideration of their being declared the purchasers of (a) 5 acres more or less of lots M 990 and M 990F, and (b) 5 acres more or less of lot M 990G, respectively, of the notice and of the preliminary plan 1,995, now shown as (a) lots M 990J, M 990F2, and (b) lot M 990G, respectively, on the same preliminary plan for Rs. 80 each, withdrew their claims to the said lot M 990F of this order ; and whereas the said 8th and 9th claimants by an agreement dated the 24th day of January, 1913, in consideration of being declared the purchasers of parts of lots L 993J, E 993G, and lot L 993D, and 1 acre more or less of lot L 993 of the notice and of the preliminary plan 1,995, now shown as lots L 993J, E 993G, L 993D, and L 993 O on the same preliminary plan for Rs. 48, withdrew their claims to the above-mentioned lot L 993S of this order ; and whereas the said 10th and 12th claimants by two agreements dated the 24th day of January, 1913, in consideration of being declared the purchasers of 5 acres more or less and 7 acres more or less, respectively, of lot L 993 of the notice and of the preliminary plan 1,995, now shown as lots L 993Q and L 993P, respectively, on the same preliminary plan for Rs. 80 and Rs. 140, respectively ; and the said 11th claimant by an agreement dated the 24th day of January, 1913, in consideration of (a) lots L 993 I, E 993H, and D 993L of the preliminary plan 1,995, being settled on him at Rs. 20 an acre outside the Waste Lands Ordinances, (b) being declared the purchaser of 5 acres more or less of lot L 993 of the notice and of the preliminary plan 1,995, now shown as lot L 993R on the same preliminary plan for Rs. 100 ; and the said 13th and 14th claimants by an agreement dated the 24th day of January, 1913, in consideration of being declared the purchasers of 4½ acres more or less of lots L 993M and L 993 of the notice and of the preliminary plan 1,995, now shown as lots L 993M and L 993 on the same preliminary plan for Rs. 90, withdrew their claims to the said lot L 993S of this order ; and whereas the said 15th to 18th claimants by an agreement dated the 25th day of January, 1913, in consideration of being declared, along with the said 21st claimant, the purchasers of 7½ acres more or less of lots E 993, E 993½, E 993½P of the notice and of the preliminary plan 1,995, now shown as lots E 993L, E 993½, and E 993½P on the same preliminary plan for Rs. 120 ; and the said 19th and 20th claimants by two agreements dated the 25th day of January, 1913, and the 17th day of February, 1913, respectively, in consideration of their being declared the purchasers of 7½ acres more or less of lots D 993Q, E 993D, and E 993 of the notice and of the preliminary plan 1,995, now shown as lots D 993Q, E 993D, and E 993 on the same preliminary plan for Rs. 150, withdrew their claims to the above-mentioned lots E 993 I, E 993K, E 993N, and E 993B of this order ; and whereas the said 22nd claimant by an agreement dated the 25th day of January, 1913, in consideration of being declared the purchaser of 5 acres more or less of lot E 993E of the notice and of the preliminary plan 1,995, now shown as lots E 993M and E 993J on the same preliminary plan for Rs. 100, withdrew his claim to the said lots E 993 I, E 993K, E 993N, E 993B, E 993F, G 993 of this order ; and whereas the said 21st, 24th, and 25th claimants having been duly called upon by me by a notice in writing under section 4, sub-section (1), of the said Ordinances, to produce before me the evidence and documents upon which they might rely in proof of their claims, and not having so appeared or produced such evidence and documents, I, John Murray Davies, Special Officer appointed under section 28 of the said Ordinances, under and by virtue of the powers vested in me in that behalf by section 4 of the said Ordinances, do hereby on this 16th day of November, 1916, order and declare, under section 4, sub-section (1), of the said Ordinances, that the said lands, as more fully described herein below, are the property of the Crown.

Description of the Lands referred to.

The following lots situated in the village of Nelawa, in the Mahagalboda Egoda korale of the Hiriyala hatpattu of the Kurunegala District, in the North-Western Province, as described in the annexed diagrams :—

Lot.	Name of Land.	I.—Preliminary plan 1,995.	Extent, A. R. P.
M 990F	Bulugahapitiyahena	0 0 39

and bounded as follows: on the north by Bulugahapitiyahena (reservation for road) declared to be the property of the Crown under the Waste Lands Ordinances ; on the east by a road ; on the south by Bulugahapitiyahena sold to Siwratna Yapa Bandaranayaka Mudiyanseleage Punchirallage Ranhamy under the Waste Lands Ordinances ; on the west by Kahatagahamulawatta claimed by Punchirallage Kankany and others.



Surveyor-General's Office,
Colombo, September 14, 1916.

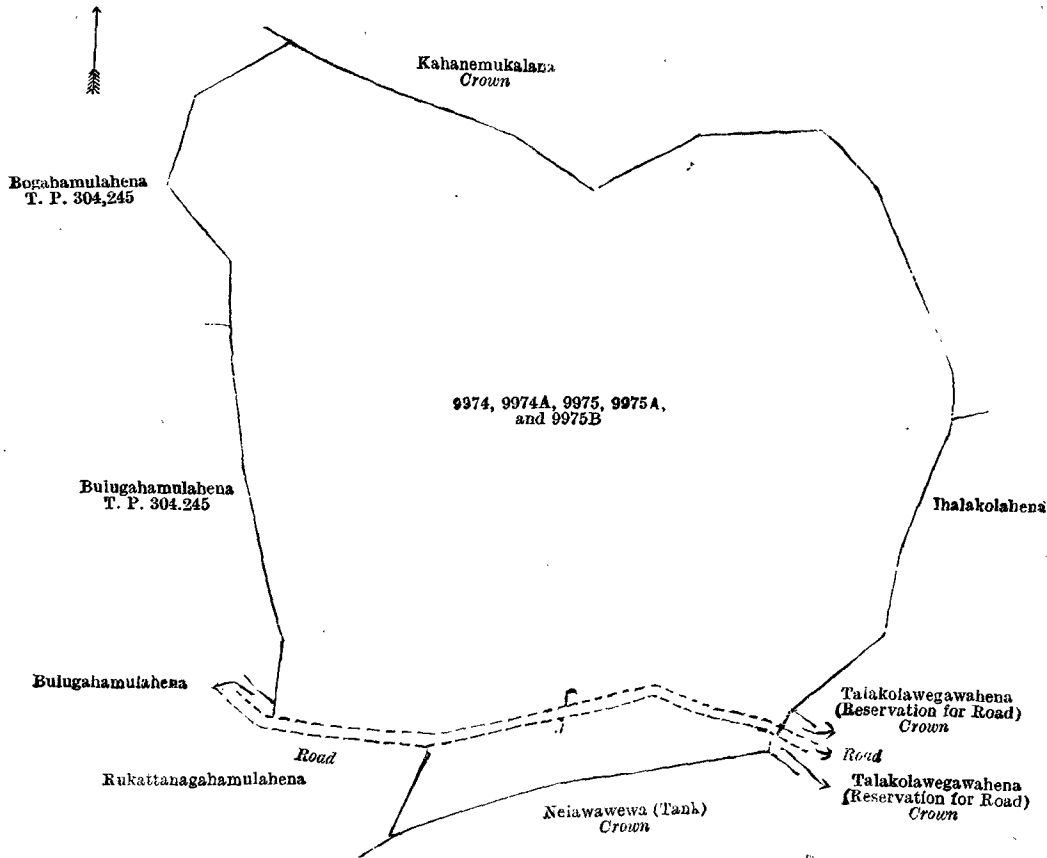
Scale of 4 Chains to an Inch.

G. K. THORNHILL,
for Surveyor-General.

II.—Preliminary plan 1,995.

Lot.	Name of Land.	Extent, A. R. P.
9974	Badalawelehena	2 2 21
9974A	Do. (reservation for road)	0 0 30
9975	Badalawelehena	15 3 4
9975A	Do. (reservation for road)	0 0 28
9975B	Do.	0 1 4
		19 0 7

and bounded as follows : on the north by Kahanemukalana declared to be the property of the Crown under the Waste Lands Ordinances ; on the east by Kahanemukalana declared to be the property of the Crown under the Waste Lands Ordinances, Thalakolahena sold to Mr. J. E. Senewiratne under the Waste Lands Ordinances, Talakolawegawahena (reservation for road) to be declared the property of the Crown under the Waste Lands Ordinances, a road, Talakolawegawahena (reservation for road) to be declared the property of the Crown under the Waste Lands Ordinances ; on the south by the Nelawawewa (tank) declared to be the property of the Crown under the Waste Lands Ordinances, Rukattanagahamulahena (private), a road ; on the west by Bulugahamulahena sold by the Crown, Bulugahamulahena (T. P. 304,245) sold by the Crown, Bogahamulahena (T. P. 304,245) sold by the Crown.



Surveyor-General's Office,
Colombo, September 14, 1916.

Scale of 4 Chains to an Inch.

G. K. THORNHILL,
for Surveyor-General.

III.—Preliminary plan 1,995.

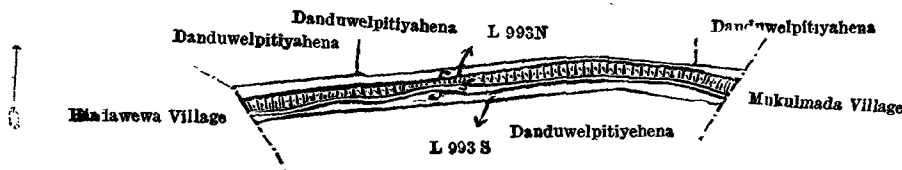
Lot.	Name of Land.	Extent, A. R. P.
L 993 S	Danduwelptiyahena	0 1 29

and bounded as follows : on the north by Danduwelptiyahena sold to Joseph Jayasundera under the Waste Lands Ordinances, Danduwelptiyahena sold to Samara Henayalage Punchi under the Waste Lands Ordinances, Danduwelptiyahena sold to Ibrahim Saibo under the Waste Lands Ordinances ; on the east by the village limit of Makulmada ; on the south by Danduwelptiyehena sold to Lokupotagamage Mendis Appuhamy and another under the Waste Lands Ordinances ; on the west by the village limit of Hindawewa.

NOTE.—The following lot lying within the above boundaries is excluded from this part of the order, and its extent of 1 rood and 25 perches is not included in the extent of 1 rood and 29 perches given above :—

Preliminary plan 1,995.

Lot.	Name of Land.	Extent, A. R. P.
L 993N	Wewawana-ela (channel and bund)	0 1 25



Surveyor-General's Office,
Colombo, September 14, 1916

Scale of 4 Chains to an Inch.

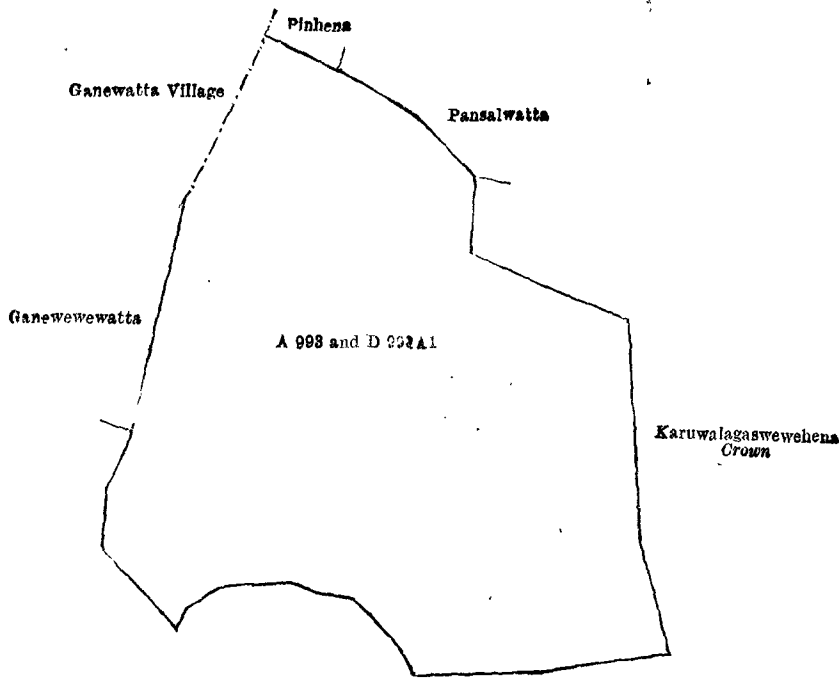
G. K. THORNHILL,
for Surveyor-General.

IV.—Preliminary plan 1,995.

Lot.	Name of Land.	Extent, A. R. P.
A 993	Gannemukalana	8 0 11
D 993AI	Pinhena	1 3 23

9 3 34

and bounded as follows : on the north by Pinhena and Pansalawatta sold to Ganevihare under the Waste Lands Ordinances ; on the east and south by Karuwalagaswewehena to be declared the property of the Crown under the Waste Lands Ordinances ; on the west by Karuwalagaswewehena to be declared the property of the Crown under the Waste Lands Ordinances, Ganewewewatta sold by the Crown, the village limit of Ganewatta.



Surveyor-General's Office,
Colombo, September 14, 1916.

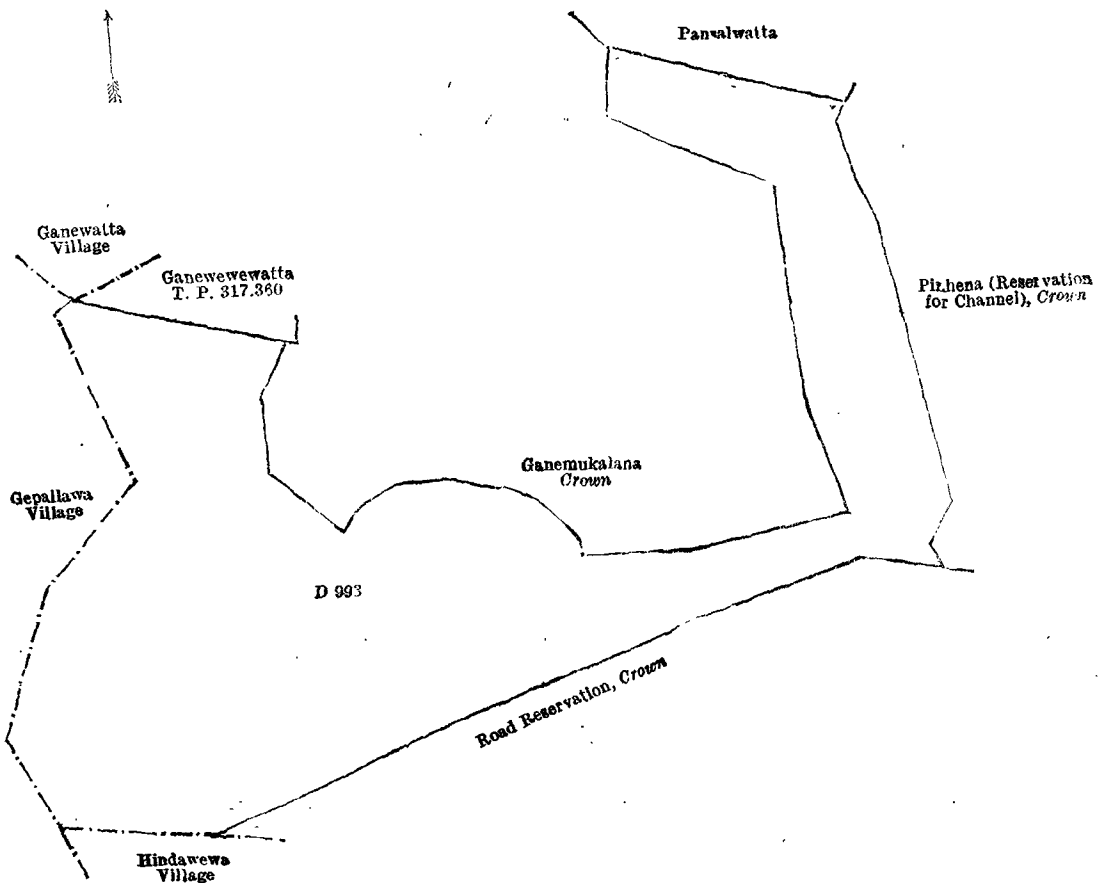
Scale of 4 Chains to an Inch.

G. K. THORNHILL,
for Surveyor-General.

V.—Preliminary plan 1,995.

Lot.	Name of Land.	Extent, A. B. P.
D 993	Karuwalagaswewehena	11 3 31

and bounded as follows: on the north by the village limit of Ganewatta, Ganewewewatta (T. P. 317,360) sold by the Crown, Ganemukalana to be declared the property of the Crown under the Waste Lands Ordinances, Pansalwatta sold to Ganevihare under the Waste Lands Ordinances; on the east by Pinhena (reservation for channel) to be declared the property of the Crown under the Waste Lands Ordinances; on the south by the road reservation belonging to the Crown, the village limit of Hindawewa; on the west by the village limit of Gepellawa.



Surveyor-General's Office,
Colombo, September 14, 1916.

Scale of 4 Chains to an Inch.

G. K. THORNHILL,
for Surveyor-General.

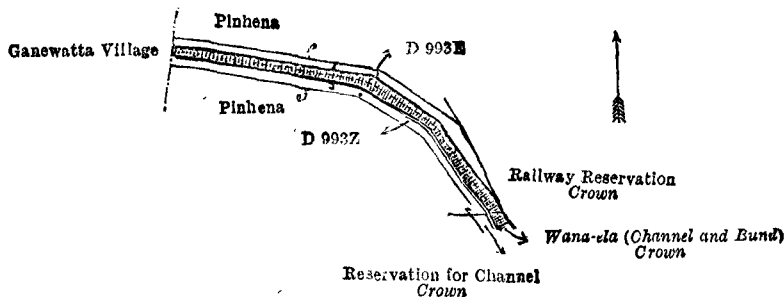
VI.—Preliminary plan 1,995.

Lot.	Name of Land.	Extent, A. R. P.
D 993Z	Pinhena (reservation for channel)	0 0 38

and bounded as follows : on the north by Pinhena sold to Ganevihare under the Waste Lands Ordinances ; on the east by the railway reservation belonging to the Crown ; on the south by the Wana-ela (channel and bund) to be declared the property of the Crown under the Waste Lands Ordinances, the reservation for channel belonging to the Crown, Pinhena sold to Ganevihare under the Waste Lands Ordinances ; on the west by the village limit of Ganewatta.

NOTE.—The following lot lying within the above boundaries is excluded from this part of the order, and no part of its extent of 1 rood and 9 perches is included in the extent of 38 perches given above :—

Lot.	Name of Land.	Extent, A. R. P.
D 993E	Wana-ela (channel and bund)	0 1 9



Surveyor-General's Office,
Colombo, September 14, 1916.

Scale of 4 Chains to an Inch.

G. K. THORNHILL,
for Surveyor-General.

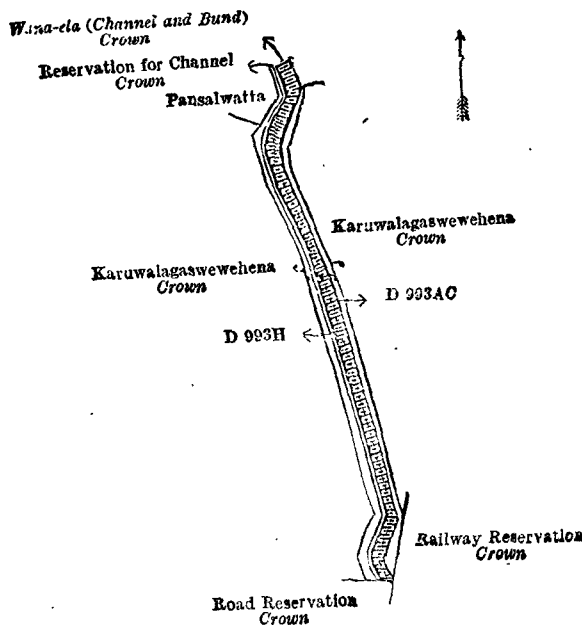
VII.—Preliminary plan 1,995.

Lot.	Name of Land.	Extent, A. R. P.
D 993AC	Pinhena (reservation for channel)	0 1 7

and bounded as follows : on the north by the reservation for channel belonging to the Crown, the Wana-ela (channel and bund) to be declared the property of the Crown under the Waste Lands Ordinances ; on the east by Karuwalagaswewehena to be declared the property of the Crown under the Waste Lands Ordinances, the railway reservation belonging to the Crown ; on the south by a road reservation belonging to the Crown ; on the west by Karuwalagaswewehena to be declared the property of the Crown under the Waste Lands Ordinances, Pansalwatta sold to Ganevihare under the Waste Lands Ordinances.

NOTE.—The following lot lying within the above-mentioned boundaries is excluded from this part of the order, and no part of its extent of 1 rood and 9 perches is included in the extent of 1 rood and 7 perches given above :—

Lot.	Name of Land.	Extent, A. R. P.
D 993H	Wana-ela (channel and bund)	0 1 9



Surveyor-General's Office,
Colombo, September 14, 1916.

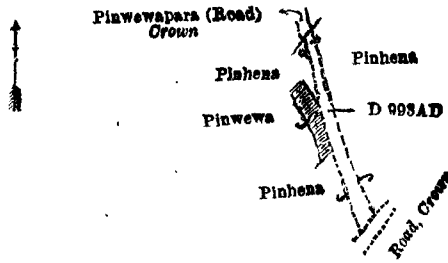
Scale of 4 Chains to an Inch.

G. K. THORNHILL,
for Surveyor-General.

VIII.—Preliminary plan 1,995.

Lot.	Name of Land.	Extent, A. R. P.
D 993AD	Karuwalagaswewapara (road)	0 0 18

and bounded as follows : on the north by Pinwewepara (road) belonging to the Crown ; on the east by Pinhena sold to Ganevihare under the Waste Lands Ordinances ; on the south by a road to be declared the property of the Crown under the Waste Lands Ordinances ; on the west by Pinhena sold to Ganevihare under the Waste Lands Ordinances, Pinwewa claimed by Ganevihare, Pinhena sold to Ganevihare under the Waste Lands Ordinances.



Surveyor-General's Office,
Colombo, September 14, 1916.

Scale of 4 Chains to an Inch.

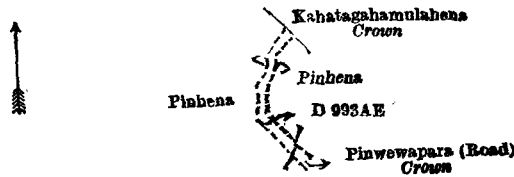
G. K. THORNHILL,
for Surveyor-General.

IX.—Preliminary plan 1,995.

Lot.	Name of Land.	Extent, A. R. P.
D 993AE	Karuwalagaswewapara (road)	0 0 8

Extent, A. R. P.
0 0 8

and bounded as follows : on the north by Kahatagahamulahena to be declared the property of the Crown under the Waste Lands Ordinances ; on the east by Pinhena sold to Ganevihare under the Waste Lands Ordinances ; on the south by Pinwewapara (road) belonging to the Crown ; on the west by Pinhena sold to Ganevihare under the Waste Lands Ordinances.



Surveyor-General's Office,
Colombo, September 14, 1916.

Scale of 4 Chains to an Inch.

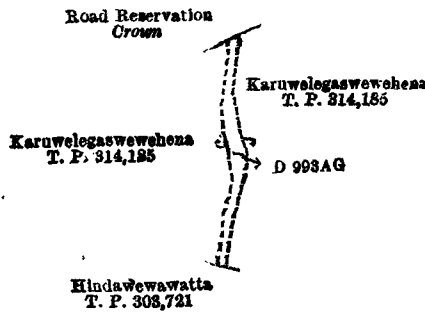
G. K. THORNHILL,
for Surveyor-General.

X.—Preliminary plan 1,995.

Lot.	Name of Land.	Extent, A. R. P.
D 993AG	Para (road)	0 0 16

Extent, A. R. P.
0 0 16

and bounded as follows : on the north by the road reservation belonging to the Crown ; on the east by Karuwegaswewehena (T. P. 314,185) sold by the Crown ; on the south by Hindawewawatta (T. P. 303,721) sold by the Crown ; on the west by Karuwalagaswewehena (T. P. 314,185) sold by the Crown.



Surveyor-General's Office,
Colombo, September 14, 1916.

Scale of 4 Chains to an Inch.

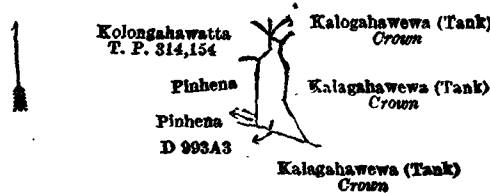
G. K. THORNHILL,
for Surveyor-General.

XI.—Preliminary plan 1,995.

Lot.	Name of Land.	Extent, A. R. P.
D 993A3	Kalagahawewa (tank)	0 0 14

Extent, A. R. P.
0 0 14

and bounded as follows : on the north by Kolongahawatta (T. P. 314,154) sold by the Crown, Kalagahawewa (tank) to be declared the property of the Crown under the Waste Lands Ordinances ; on the east by Kalagahawewa (tank) declared to be the property of the Crown under the Waste Lands Ordinances ; on the south by Kalagahawewa (tank) belonging to the Crown ; on the west by Pinhena sold to Ganevihare under the Waste Lands Ordinances.



Surveyor-General's Office,
Colombo, September 14, 1916.

Scale of 4 Chains to an Inch.

G. K. THORNHILL,
for Surveyor-General.

XII.—Preliminary plan 1,995.

Lot.	Name of Land.	Extent, A. R. P.
D 993C	Kahatagahamulahena (reservation for road)	0 2 1

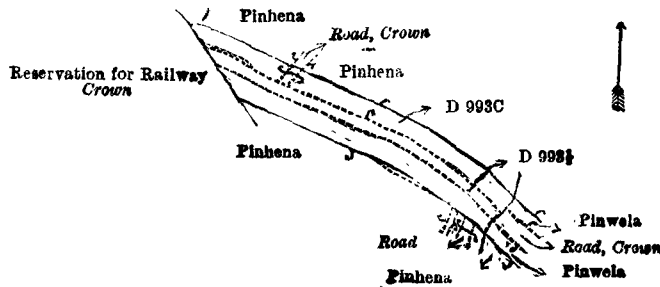
Extent, A. R. P.
0 2 1

and bounded as follows : on the north by Pinhena sold to Ganevihare under the Waste Lands Ordinances, a road to be declared the property of the Crown under the Waste Lands Ordinances, Pinhena sold to Ganevihare under the Waste Lands Ordinances ; on the east by Pinwela (private), a road belonging to the Crown, Pinwela (private) ; on the south by Pinhena sold to Ganevihare under the Waste Lands Ordinances, a road, Pinhena sold to Ganevihare under the Waste Lands Ordinances ; on the west by reservation for railway belonging to the Crown.

NOTE.—The following lot lying within the above-mentioned boundaries is excluded from this part of the order, and its extent of 30 perches is not included in the extent of 2 roods and 1 perch given above:—

Preliminary plan 1,995.

Lot.	Name of Land.	Extent, A. R. P.
D 993 $\frac{1}{2}$	Reservation for road	0 0 30



Surveyor-General's Office,
Colombo, September 14, 1916.

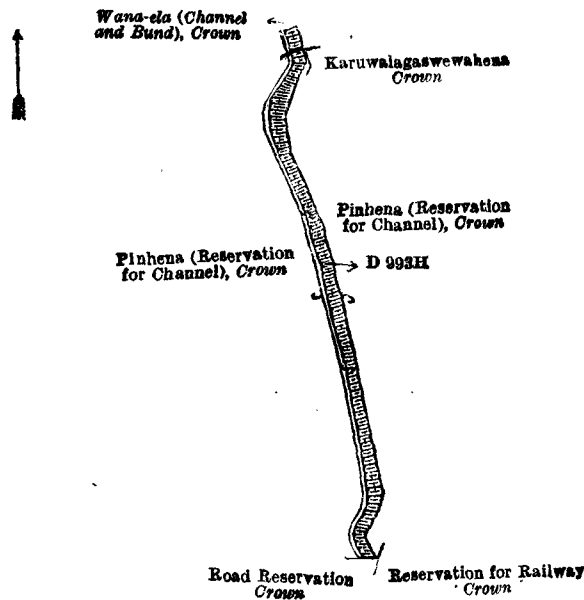
Scale of 4 Chains to an Inch.

G. K. THORNHILL,
for Surveyor-General.

XIII.—Preliminary plan 1,995.

Lot.	Name of Land.	Extent, A. R. P.
D 993H	Wana-ela (channel and bund)	0 1 9

and bounded as follows : on the north by Wana-ela (channel and bund) to be declared the property of the Crown under the Waste Lands Ordinances ; on the east by Karuwalagaswewahena to be declared the property of the Crown under the Waste Lands Ordinances, Pinhena (reservation for channel) to be declared the property of the Crown under the Waste Lands Ordinances, reservation for railway belonging to the Crown ; on the south by a road reservation belonging to the Crown ; on the west by Pinhena (reservation for channel) to be declared the property of the Crown under the Waste Lands Ordinances.



Surveyor-General's Office,
Colombo, September 14, 1916.

Scale of 4 Chains to an Inch.

G. K. THORNHILL,
for Surveyor-General.

XIV.—Preliminary plan 1,995.

Lot.	Name of Land.	Extent, A. R. P.
D 993P	Karuwalagasihalahena (reservation for road)	0 1 9
E 993B	Karuwalagaswewaihalahena (reservation for road)	0 2 34

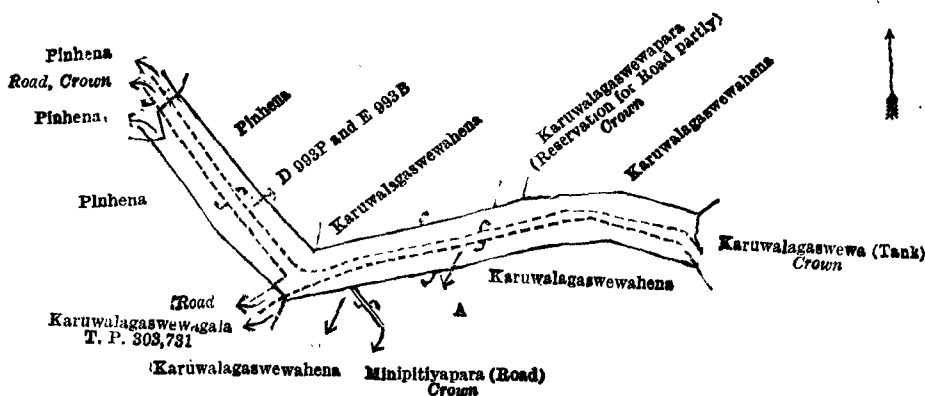
1 0 3

and bounded as follows : on the north by Pinhena sold to Ganewihare under the Waste Lands Ordinances, Karuwalagaswewahena sold to Demuni Brampiel de Soysa and another under the Waste Lands Ordinances, Karuwalagaswewapara (reservation for road) to be declared the property of the Crown under the Waste Lands Ordinances, Karuwalagaswewahena sold to Wewapaulawatte Kiriya Henayalage Rankira and others under the Waste Lands Ordinances ; on the east by Karuwalagaswewa (tank) to be declared the property of the Crown under the Waste Lands Ordinances ; on the south by Karuwalagaswewahena sold to Demuni Brampiel de Soysa and another under the Waste Lands Ordinances, Minipitiyapara (road) to be declared the property of the Crown under the Waste Lands Ordinances, Karuwalagaswewahena sold to Demuni Brampiel de Soysa and another under the Waste Lands Ordinances, Karuwalagaswewagala (T. P. 303,731) sold to Ganewihare under the Waste Lands Ordinances, a road, Pinhena sold to Ganewihare under the Waste Lands Ordinances ; on the west by Pinhena (private), road belonging to the Crown, Pinhena (private).

NOTE.—The following lots lying within the above-mentioned boundaries are excluded from this part of the order, and their extent of 2 roods and 1 perch is not included in the acreage of 1 acre and 3 perches given above:—

Preliminary plan 1,995.

Lot.	Name of Land.	Extent, A. R. P.
D 993 O	Ahupara (new road)	0 0 27
E 993C	Karuwalagaswewaihalahena (new road)	0 1 14
		0 2 1



Surveyor-General's Office,
Colombo, September 14, 1916.

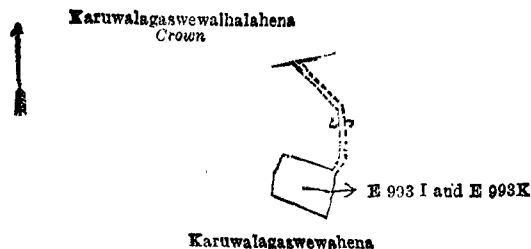
Scale of 4 Chains to an Inch.

G. K. THORNHILL,
for Surveyor-General.

XV.—Preliminary plan 1,995.

Lot.	Name of Land.	Extent, A. R. P.
E 993 I	Minipitiyapara (road)	0 0 4
E 993K	Karuwalagaswewaminipitiya (cemetery)	0 0 20
		0 0 24

and bounded as follows: on the north by Karuwalagaswewahalahena to be declared the property of the Crown under the Waste Lands Ordinances; on the east, south, and west by Karuwalagaswewahena sold to Demuni Brampiel de Soysa and another under the Waste Lands Ordinances.



Surveyor-General's Office,
Colombo, September 14, 1916.

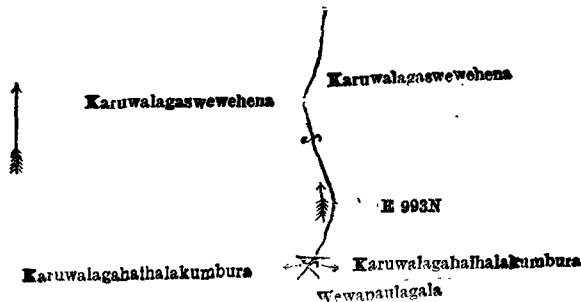
Scale of 4 Chains to an Inch.

G. K. THORNHILL,
for Surveyor-General.

XVI.—Preliminary plan 1,995.

Lot.	Name of Land.	Extent, A. R. P.
E 993N	Stream	0 0 11

and bounded as follows: on the north by Karuwalagaswewehena sold to Wewapaulawatte Kiriyenayalage Rankira and others under the Waste Lands Ordinances; on the east by Karuwalagaswewehena sold to Wewapaulawatte Kiriyenayalage Rankira and others under the Waste Lands Ordinances, Karuwalagahaihalakumbura sold to Wewapaulawatte Kiriyenayalage Rankira and others under the Waste Lands Ordinances; on the south by Wewapaulagala, private; on the west by Karuwalagalaihalakumbura sold to Wewapaulawatte Kiriyenayalage Rankira and others under the Waste Lands Ordinances, Karuwalagaswewehena sold to Wewapaulawatte Kiriyenayalage Rankira and others under the Waste Lands Ordinances.



Surveyor-General's Office,
Colombo, September 14, 1916.

Scale of 4 Chains to an Inch.

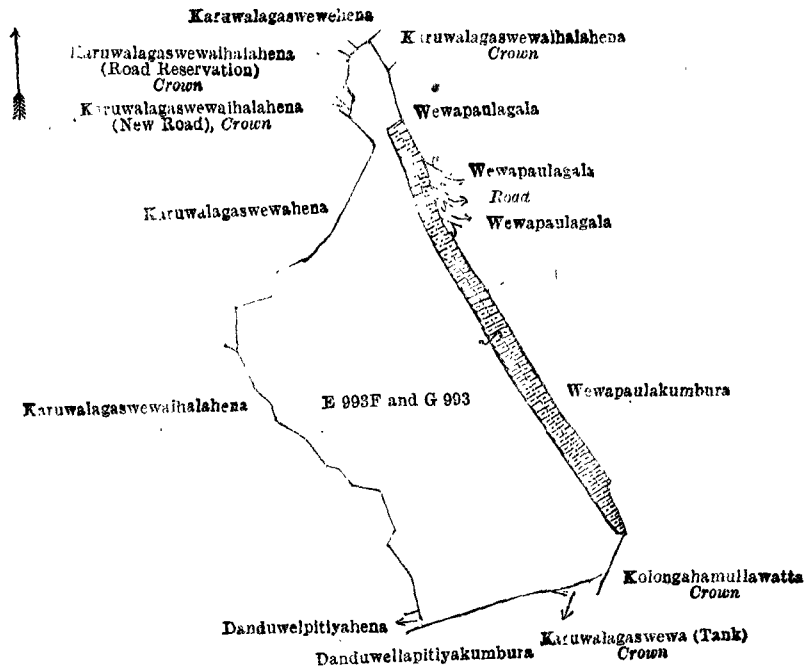
G. K. THORNHILL,
for Surveyor-General.

XVII.—Preliminary plan 1,995.

Lot.	Name of Land.	Extent, A. R. P.
E 993F	Karuwalagaswewa (tank)	0 0 16
G 993	Do. (do.)	3 3 32
		4 0 8

and bounded as follows: on the north by Karuwalagaswewehena sold to Wewapaulawatte Kiriyenayalage Rankira and others under the Waste Lands Ordinances, Karuwalagaswewahalahena to be declared the property of the Crown under the Waste Lands Ordinances; on the east by Wewapaulagala claimed by Kiriyenayalage Rankira, a road, Wewapaulagala claimed by Kiriyenayalage Rankira, Wewapaulakumbura claimed by Kiriyenayalage Rankira, Kolonghamulawatta belonging to the Crown; on the south by Karuwalagaswewa (tank) belonging to the Crown, Danduwellapitiyakumbura claimed by Menika Henayalage Kiriya Henaya and others; on the west by Danduwellapitiyahena sold to Kiriya Henayalage Dik Rankira and another under the Waste Lands Ordinances, Karuwalagaswewahalahena sold by

the Crown, Karuwalagaswewahena sold to Demuni Brampiel de Soysa under the Waste Lands Ordinances, Karuwalagaswewaihalahena (new road) to be declared the property of the Crown under the Waste Lands Ordinances, Karuwalagaswewaihalahena (road reservation) to be declared the property of the Crown under the Waste Lands Ordinances.



Surveyor-General's Office,
Colombo, September 14, 1916.

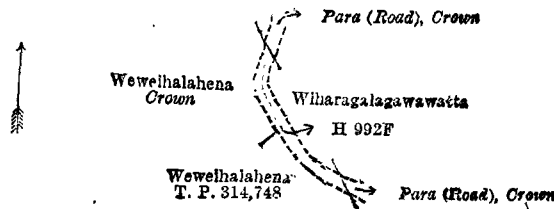
Scale of 4 Chains to an Inch.

G. K. THORNHILL,
for Surveyor-General.

XVIII.—Preliminary plan 1,995.

Lot.	Name of Land.	Extent, A. R. P.
H 992F	Wewehalapara (road)	0 0 14

and bounded as follows: on the north by para (road) belonging to the Crown; on the east by Wiharagalagawawatta, private, para (road) belonging to the Crown; on the south by Wewaihalahena sold by the Crown (T. P. 314,748); on the west by Wewaihalahena (T. P. 314,748) sold by the Crown, Wewaihalahena belonging to the Crown.



Surveyor-General's Office,
Colombo, September 14, 1916.

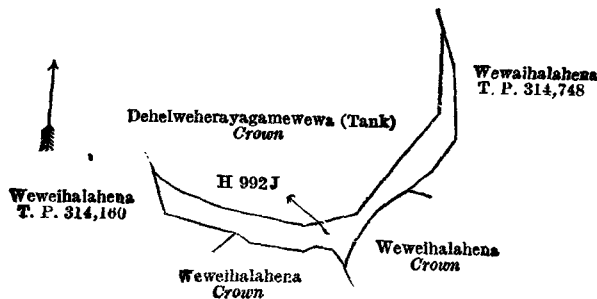
Scale of 4 Chains to an Inch.

G. K. THORNHILL,
for Surveyor-General.

XIX.—Preliminary plan 1,995.

Lot.	Name of Land.	Extent, A. R. P.
H 992J	Dehelweherawewa (tank)	0 1 19

and bounded as follows: on the north by Dehelweherayagamewewa (tank) declared to be the property of the Crown under the Waste Lands Ordinances; on the east by Wewaihalahena (T. P. 314,748) sold by the Crown; on the south by Wewaihalahena belonging to the Crown, Wewaihalahena (T. P. 314,160) sold by the Crown; on the west by Wewaihalahena (T. P. 314,160) sold by the Crown.



Scale of 4 Chains to an Inch.

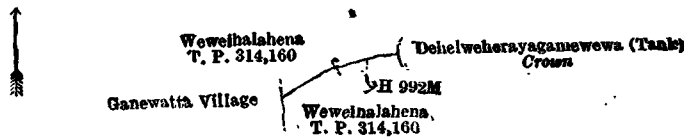
Surveyor-General's Office,
Colombo, September 14, 1916.

G. K. THORNHILL,
for Surveyor-General.

XX.—Preliminary plan 1,995.

Lot.	Name of Land.	Extent, A. R. P.
H 992M	Wewaihalala-ela (irrigation channel)	0 0 2

and bounded as follows : on the north by Wewaihalahena (T. P. 314,160) sold by the Crown ; on the east by Dehelwerayagamewewa (tank) declared to be the property of the Crown under the Waste Lands Ordinances ; on the south by Wewaihalahena (T. P. 314,160) sold by the Crown ; on the west by the village limit of Ganewatta.



Surveyor-General's Office,
Colombo, September 14, 1916.

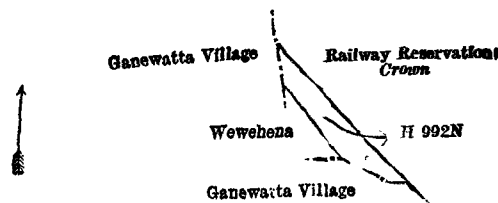
Scale of 4 Chains to an Inch.

G. K. THORNHILL,
for Surveyor-General.

XXI.—Preliminary plan 1,995.

Lot.	Name of Land.	Extent, A. R. P.
H 992N	Para (road)	0 0 12

and bounded as follows : on the north and east by railway reservation belonging to the Crown ; on the south by the village limit of Ganewatta ; on the west by Wewehena (private), the village limit of Ganewatta.



Surveyor-General's Office,
Colombo, September 14, 1916.

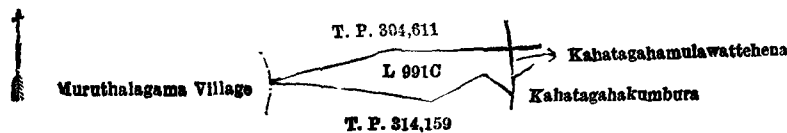
Scale of 4 Chains to an Inch.

G. K. THORNHILL,
for Surveyor-General.

XXII.—Preliminary plan 1,995.

Lot.	Name of Land.	Extent, A. R. P.
L 991C	Kahatagahamulahenyaya	0 1 12

and bounded as follows : on the north by T. P. 304,611 ; on the east by Kahatagahamulawattchena (private), Kahatagahakumbura (private) ; on the south by T. P. 314,159 ; on the west by the village limit of Muruthalagama.



Surveyor-General's Office,
Colombo, September 14, 1916.

Scale of 4 Chains to an Inch.

G. K. THORNHILL,
for Surveyor-General.

XXIII.—Preliminary plan 1,995.

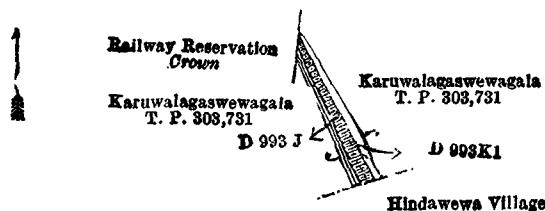
Lot.	Name of Land.	Extent, A. R. P.
D 993K1	Karuwalagaswewagala (reservation for channel)	0 0 8

and bounded as follows : on the north and east by Karuwalagaswewagala (T. P. 303,731) sold by the Crown ; on the south by the village limit of Hindawewa ; on the west by Karuwalagaswewagala (T. P. 303,731) sold by the Crown, railway reservation belonging to the Crown.

NOTE.—The following lot lying within the above-mentioned boundaries is excluded from this part of the order, and no part of its extent of 18 perches is included in the extent of 8 perches given above :—

Preliminary plan 1,995.

Lot.	Name of Land.	Extent, A. R. P.
D 993J	Wana-ela (channel and bund)	0 0 18



Surveyor-General's Office,
Colombo, September 14, 1916.

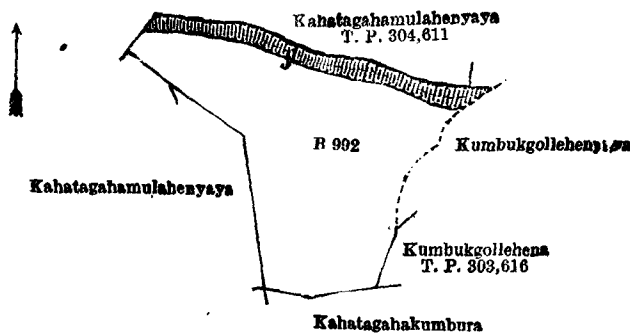
Scale of 4 Chains to an Inch.

G. K. THORNHILL,
for Surveyor-General.

XXIV.—Preliminary plan 1,995.

Lot.	Name of Land.	Extent, A. R. P.
B 992	Kudawewa (tank)	2 0 11

and bounded as follows : on the north by Kahatagahamulahena (T. P. 304,611) sold by the Crown, Kumbukgollehenyaya (private) ; on the east by Kumbukgollehenyaya (private), Kumbukgollehenyaya (T. P. 303,616) sold by the Crown ; on the south by Kahatagahakumbura claimed by Appuhamilage Yahapathamy and others under the Waste Lands Ordinances ; on the west by Kahatagahamulahenyaya (private), Kahatagahamulahenyaya sold by the Crown.



Surveyor-General's Office,
Colombo, September 14, 1916.

Scale of 4 Chains to an Inch.

G. K. THORNHILL,
for Surveyor-General.

November 16, 1916.

J. M. DAVIES,
Special Officer.

Kurunegala S. O. No. 1,647.

Order under Section 4, Sub-section (1), of "The Waste Lands Ordinances of 1897, 1899, 1900, and 1903."

In the matter of the land commonly called or known as Bulanagawahenyaya, situate in the village of Pahala Malatawa, in the Kinyama korale of the Katugampola hatpattu of the Kurunegala District, in the North-Western Province, and of "The Waste Lands Ordinances of 1897, 1899, 1900, and 1903."

WHEREAS in pursuance of section 1 of the said Ordinances it was duly declared and notified on the 4th day of October, 1912, that if no claim to the land commonly called or known as Bulanagawahenyaya, situate in the village of Pahala Malatawa, in the Kinyama korale of the Katugampola hatpattu of the Kurunegala District, in the North-Western Province, containing in extent 38 acres and 17 perches, and shown as lot 3 in preliminary plan 1,435 and in the annexed diagram, was made to John Murray Davies, Special Officer appointed under section 28 of the said Ordinances, within the period of three months from the date specified in the said notice, such land would be declared the property of the Crown, and dealt with on account of the Crown (*vide* Notice No. 4,555):

And whereas Vena Sinnatamby made claim thereto, and I, John Murray Davies, Special Officer appointed under section 28 of the said Ordinances, made due inquiry into such claim, and whereas the said claimant and I, with the consent of His Excellency the Governor, came to an agreement in writing dated the 15th day of February, 1913, concerning the said land, under section 4, sub-section (1), of the said Ordinances, whereby it was agreed that the said claimant should be declared, along with Ena Runa Pana Lana Ramanathan Chetty, to be the purchasers of the said land, upon payment on or before the 15th day of April, 1913, of a sum of Rupees One thousand One hundred and Forty only (Rs. 1,140), as the purchase amount of the said land, and whereas the said amount has been duly paid by the said claimant, he is hereby, in pursuance of the agreement aforementioned, declared, along with the said Ena Runa Pana Lana Ramanathan Chetty to be the purchasers of the said land, as more fully described herein below.

Description of the Land referred to.

The following lot situated in the village of Pahala Malatawa, in the Kinyama korale of the Katugampola hatpattu of the Kurunegala District, in the North-Western Province, as described in the annexed diagram:—

Preliminary plan 1,435.

Lot.	Name of Land.	Extent, A. R. P.
3	Bulanagawahenyaya	38 0 17

and bounded as follows: on the north by the village limit of Karandanayagama; on the east by the village limit of Olupeliyawa, the village limit of Ithalamalatawa; on the south by Othehena (reservation for Kolamunu-oya) to be declared the property of the Crown under the Waste Lands Ordinances; on the west by Othehena (reservation for Kolamunu-oya) to be declared the property of the Crown under the Waste Lands Ordinances, the Kirimeti-ebba, Othehenyaya to be declared the property of the Crown under the Waste Lands Ordinances, Halmillagahamulahena to be declared the property of Korallage Poddihamy under the Waste Lands Ordinances, Halmillagahamulahena to be declared the property of Korallage Jotihamy and others under the Waste Lands Ordinances, Helambagahapillewa sold to Atukorallage Sittappuhamy and others under the Waste Lands Ordinances, Pahala Malatawawewa (tank and bund) to be declared the property of the Crown under the Waste Lands Ordinances, Malatawawattia sold under the Waste Lands Ordinances.

[For Diagram see page 328.]

Anuradhapura S. O. No. 845.

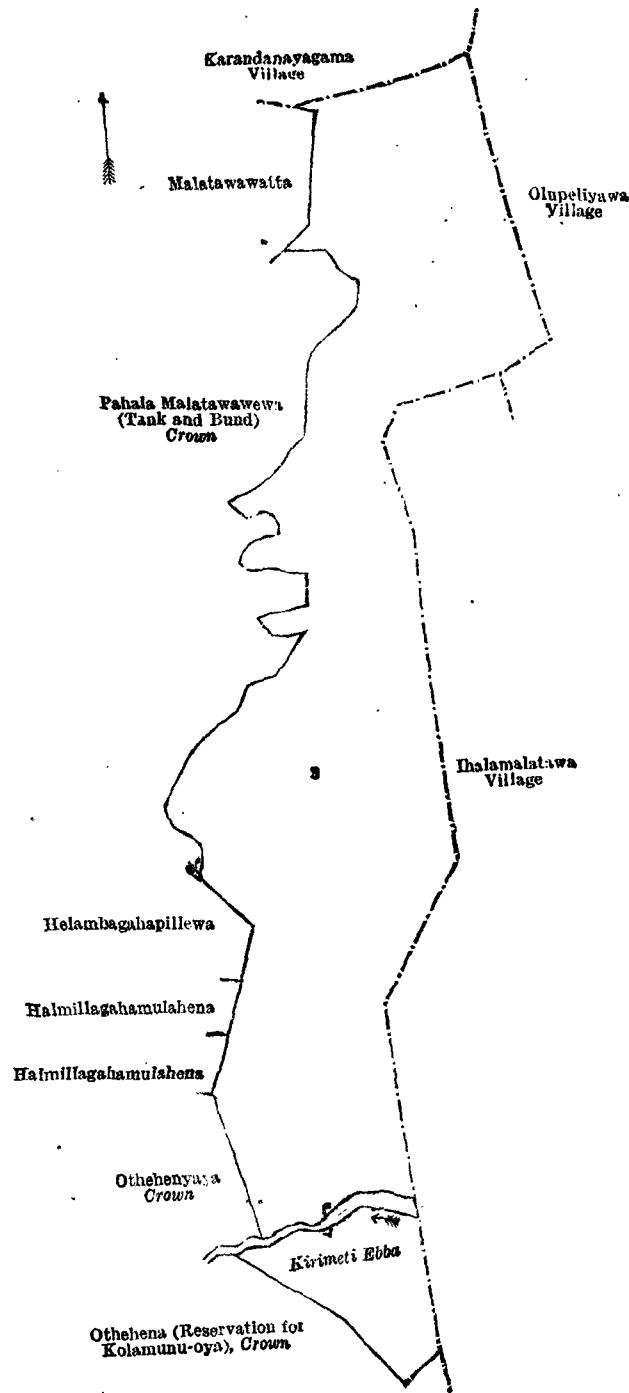
Order under Section 2 of "The Waste Lands Ordinances of 1897, 1899, 1900, and 1903," declaring Land to be Crown Property.

In the matter of the land commonly called or known as Muwaetagamalandukele, situate in the village of Muwaetagama in the Kandu tulana of the Kadawat korale of the Nuwaragam palata, in the North-Central Province, and of "The Waste Lands Ordinances of 1897, 1899, 1900, and 1903."

THE notice required by section 1 of "The Waste Lands Ordinances of 1897, 1899, 1900, and 1903," having been duly published in manner prescribed by that section in respect of the above-named land (*vide* Notice No. 5,965), and no claim having been made to the said land or to any interest therein within the period of three months from the date specified in the said notice, I, Thomas Graham Willett, Special Officer appointed under section 28 of the said Ordinances, under and by virtue of the powers vested in me in that behalf by section 2 of the said Ordinances, do hereby, on this 3rd day of January, 1917, order and declare that the said land, as more fully described herein below, situate in the village of Muwaetagama, in the Kandu tulana of the Kadawat korale of the Nuwaragam palata, in the North-Central Province, and shown as lot 1N in preliminary plan 578 and in the annexed diagram, and containing in extent 1 acre and 1 rood, is the property of the Crown.

Description of the Land referred to.

The land commonly called or known as Muwaetagamalandukele, situate in the village of Muwaetagama, in the Kandu tulana of the Kadawat korale of the Nuwaragam palata, in the North-Central Province, containing in extent 1 acre and 1 rood, shown as lot 1N in preliminary plan 578 and in the annexed diagram; and bounded as follows: on the



Surveyor-General's Office,
Colombo, August 30, 1916.

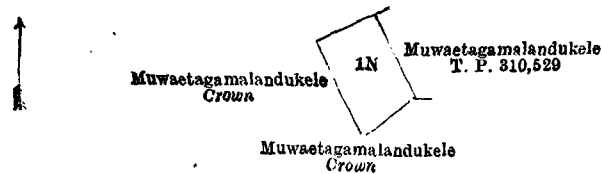
Scale of 8 Chains to an Inch.

G. K. THORNHILL,
for Surveyor-General.

November 19, 1916.

J. M. DAVIES,
Special Officer.

north by Muwaetagamalandukele declared to be the property of the Crown under the Waste Lands Ordinances ; on the east by Muwaetagamalandukele sold to the Crown (T. P. 310,529) ; on the south by Muwaetagamalandukele declared to be the property of the Crown under the Waste Lands Ordinances ; on the west by Muwaetagamalandukele declared to be the property of the Crown under the Waste Lands Ordinances.



Surveyor-General's Office,
Colombo, July 20, 1916.

Scale of 8 Chains to an Inch.

G. K. THORNHILL,
for Surveyor-General.

January 3, 1917.

T. G. WILLETT,
Special Officer.

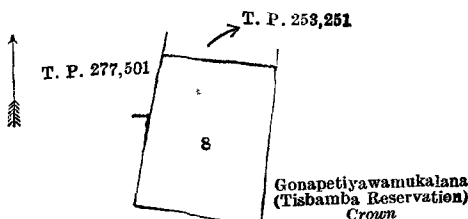
Anuradhapura S. O. No. 846.**Order under Section 2 of "The Waste Lands Ordinances of 1897, 1899, 1900, and 1903,"
declaring Land to be Crown Property.**

In the matter of the land commonly called and known as Wiragahamukalana, situate in the village of Gonapitiyawa, in the Ihala Kende tulana of the Kende korale of the Nuwaragam palata, in the North-Central Province, and of "The Waste Lands Ordinances of 1897, 1899, 1900, and 1903."

THE notice required by section 1 of "The Waste Lands Ordinances of 1897, 1899, 1900, and 1903," having been duly published in manner prescribed by that section in respect of the above-named land (*vide* Notice No. 5,986), and no claim having been made to the said land or to any interest therein within the period of three months from the date specified in the said notice, I, Thomas Graham Willett, Special Officer appointed under section 28 of the said Ordinances, under and by virtue of the powers vested in me in that behalf by section 2 of the said Ordinances, do hereby, on this 4th day of January, 1917, order and declare that the said land, commonly called and known as Wiragahamukalana, situate in the village of Gonapitiyawa, in the Ihala Kende tulana of the Kende korale of the Nuwaragam palata, in the North-Central Province, and shown as lot 8 in preliminary plan 608 and in the annexed diagram, and containing in extent 3 acres and 38 perches, is the property of the Crown.

Description of the Land referred to.

The land commonly called or known as Wiragahamukalana, situate in the village of Gonapitiyawa, in the Ihala Kende tulana of the Kende korale of the Nuwaragam palata, in the North-Central Province, containing in extent 3 acres and 38 perches, shown as lot 8 in preliminary plan 608 and in the annexed diagram; and bounded as follows: on the north by T. P. 253,251; on the east and south by Gonapitiyawamukalana (tisbamba reservation) declared to be the property of the Crown under the Waste Lands Ordinances; on the west by Gonapitiyawamukalana (tisbamba reservation) declared to be the property of the Crown under the Waste Lands Ordinances, T. P. 277,501.



Surveyor-General's Office,
Colombo, July 19, 1916.

Scale of 8 Chains to an Inch.

G. K. THORNHILL,
for Surveyor-General.

January 4, 1917.

T. G. WILLETT,
Special Officer.

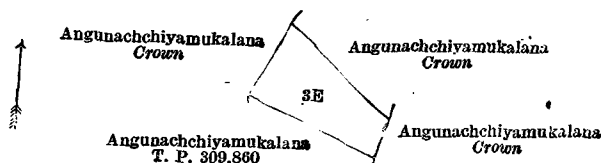
Anuradhapura S. O. No. 847.**Order under Section 2 of "The Waste Lands Ordinances of 1897, 1899, 1900, and 1903,"
declaring Land to be Crown Property.**

In the matter of the land commonly called or known as Angunachchiyamukalana, situate in the village of Angunachchiya, in the Kandu tulana of the Kadawat korale of the Nuwaragam palata, in the North-Central Province, and of "The Waste Lands Ordinances of 1897, 1899, 1900, and 1903."

THE notice required by section 1 of "The Waste Lands Ordinances of 1897, 1899, 1900, and 1903," having been duly published in manner prescribed by that section in respect of the above-named land (*vide* Notice No. 5,985), and no claim having been made to the said land or to any interest therein within the period of three months from the date specified in the said notice, I, Thomas Graham Willett, Special Officer appointed under section 28 of the said Ordinances, under and by virtue of the powers vested in me in that behalf by section 2 of the said Ordinances, do hereby, on this 5th day of January, 1917, order and declare that the said land, as more fully described herein below, situate in the village of Angunachchiya, in the Kandu tulana of the Kadawat korale of the Nuwaragam palata, in the North-Central Province, and shown as lot 3E in preliminary plan 570 and in the annexed diagram, and containing in extent 1 acre 2 roods and 4 perches, is the property of the Crown.

Description of the Land referred to.

The land commonly called or known as Angunachchiyamukalana, situated in the village of Angunachchiya, in the Kandu tulana of the Kadawat korale of the Nuwaragam palata, in the North-Central Province, containing in extent 1 acre 2 roods and 4 perches, shown as lot 3E in preliminary plan 570 and in the annexed diagram; and bounded as follows: on the north by Angunachchiyamukalana belonging to the Crown; on the east by Angunachchiyamukalana declared to be the property of the Crown under the Waste Lands Ordinances; on the south by Angunachchiyamukalana sold by the Crown (T. P. 309,860); on the west by Angunachchiyamukalana declared to be the property of the Crown under the Waste Lands Ordinances.



Surveyor-General's Office,
Colombo, July 20, 1916.

Scale of 8 Chains to an Inch.

G. K. THORNHILL,
for Surveyor-General.

January 5, 1917.

T. G. WILLETT,
Special Officer.

Anuradhapura S. O. No. 848.**Order under Section 2 of "The Waste Lands Ordinances of 1897, 1899, 1900, and 1903,"
declaring Land to be Crown Property.**

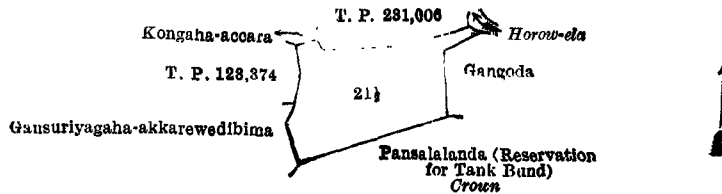
In the matter of the land commonly called or known as Lunupitiyelanda, situate in the village of Andarawewa, in the Andarawewa tulana, in the Wilachchiya korale of the Nuwaragam palata, in the North-Central Province, and of "The Waste Lands Ordinances of 1897, 1899, 1900, and 1903."

THE notice required by section 1 of "The Waste Lands Ordinances of 1897, 1899, 1900, and 1903," having been duly published in manner prescribed by that section in respect of the above-named land (*vide* Notice No. 5,978), and no

claim having been made to the said land or to any interest therein within the period of three months from the date specified in the said notice, I, Thomas Graham Willett, Special Officer appointed under section 28 of the said Ordinances, under and by virtue of the powers vested in me in that behalf by section 2 of the said Ordinances, do hereby, on this 4th day of January, 1917, order and declare that the said land, commonly called or known as Lunupitiyelanda, situate in the village of Andarawewa, in the Andarawewa tulana, in the Wilachchiya korale of the Nuwaragam palata of the North-Central Province, and shown as lot 21½ in preliminary plan 663 and in the annexed diagram, and containing in extent 2 roods and 25 perches, is the property of the Crown.

Description of the Land referred to.

The land commonly called or known as Lunupitiyelanda, situated in the village of Andarawewa, in the Andarawewa tulana of the Wilachchiya korale of the Nuwaragam palata, in the North-Central Province, containing in extent 2 roods and 25 perches, shown as lot 21½ in preliminary plan 663 and in the annexed diagram; and bounded as follows: on the north by Kongaha-accara claimed by Relapanawe Sabapathi and others, T. P. 231,006; on the east by Horow-ela, Gangoda claimed by Tikiri Banda, Vel-Vidane, and others; on the south by Pansalalanda (reservation for tank bund) claimed by Crown; on the west by Gansuriyagaha-akkarewedibima claimed by Dhammajoti Unnanse, T. P. 123,374.



Surveyor-General's Office,
Colombo, July 31, 1916.

Scale of 4 Chains to an Inch.

G. K. THORNHILL,
for Surveyor-General.

T. G. WILLETT,
Special Officer.

January 4, 1917.

Anuradhapura S. O. No. 849.

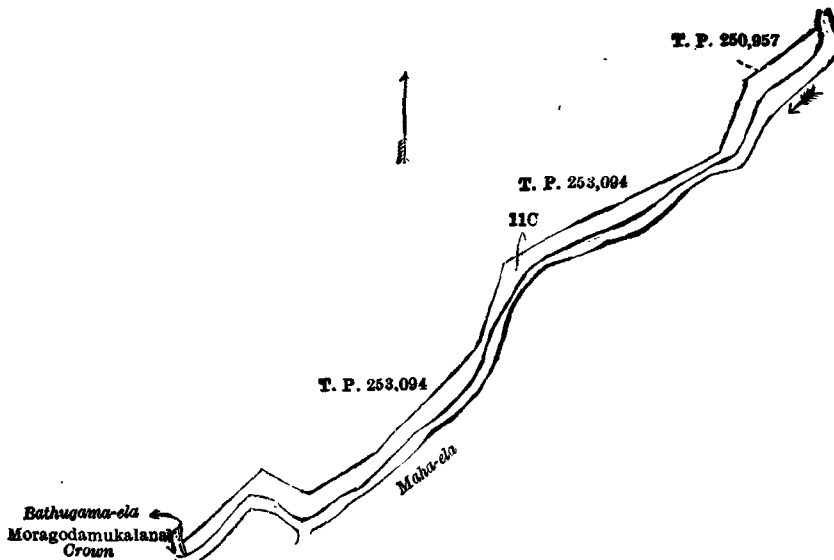
Order under Section 2 of "The Waste Lands Ordinances of 1897, 1899, 1900, and 1903," declaring Land to be Crown Property.

In the matter of the land commonly called or known as Meegahalanda (reservation for stream), situate in the village of Moragoda, in the Kandu tulana of the Kadawat korale of the Nuwaragam palata, in the North-Central Province, and of "The Waste Lands Ordinances of 1897, 1899, 1900, and 1903."

THE notice required by section 1 of "The Waste Lands Ordinances of 1897, 1899, 1900, and 1903," having been duly published in manner prescribed by that section in respect of the above-named land (*vide* Notice No. 5,988), and no claim having been made to the said land or to any interest therein within the period of three months from the date specified in the said notice, I, Thomas Graham Willett, Special Officer appointed under section 28 of the said Ordinances, under and by virtue of the powers vested in me in that behalf by section 2 of the said Ordinances, do hereby, on this 4th day of January, 1917, order and declare that the said land, commonly called or known as Meegahalanda (reservation for stream), situate in the village of Moragoda, in the Kandu tulana of the Kadawat korale of the Nuwaragam palata, in the North-Central Province, and shown as lot 11C in preliminary plan 641 and in the annexed diagram, and containing in extent 2 roods and 30 perches, is the property of the Crown.

Description of the Land referred to.

The land commonly called or known as Meegahalanda (reservation for stream), situated in the village of Moragoda, in the Kandu tulana of the Kadawat korale of the Nuwaragam palata, in the North-Central Province, containing in extent 2 roods and 30 perches, shown as lot 11C in preliminary plan 641 and in the annexed diagram; and bounded as follows: on the north by T. P. 253,094, T. P. 250,957; on the east and south by Maha-ela; on the west by Moragodamukalana below to the Crown, Bathugama-ela.



Surveyor-General's Office,
Colombo, July 26, 1916.

Scale of 4 Chains to an Inch.

G. K. THORNHILL,
for Surveyor-General.

T. G. WILLETT,
Special Officer.

January 4, 1917.

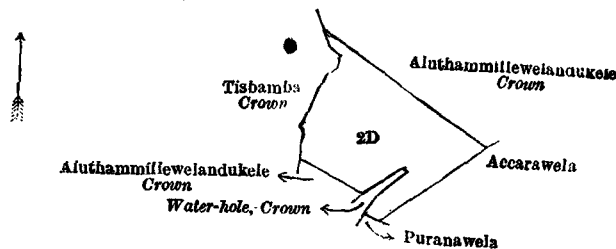
Anuradhapura S. O. No. 850.**Order under Section 2 of "The Waste Lands Ordinances of 1897, 1899, 1900, and 1903,"
declaring Land to be Crown Property.**

In the matter of the land commonly called or known as *Aluthammillewelandukele*, situate in the village of *Aluthammillewa*, in the *Alutkadawat tulana* of the *Kadawat korale* of the *Nuwaragam palata*, in the *North-Central Province*, and of "The Waste Lands Ordinances of 1897, 1899, 1900, and 1903."

THE notice required by section 1 of "The Waste Lands Ordinances of 1897, 1899, 1900, and 1903," having been duly published in manner prescribed by that section in respect of the above-named land (*vide* Notice No. 5,962), and no claim having been made to the said land or to any interest therein within the period of three months from the date specified in the said notice, I, *Thomas Graham Willett*, Special Officer appointed under section 28 of the said Ordinances, under and by virtue of the powers vested in me in that behalf by section 2 of the said Ordinances, do hereby, on this 3rd day of *January, 1917*, order and declare that the said land, as more fully described herein below, situate in the village of *Aluthammillewa*, in the *Alutkadawat tulana* of the *Kadawat korale* of the *Nuwaragam palata*, in the *North-Central Province*, and shown as lot 2D in preliminary plan 620 and in the annexed diagram, and containing in extent 2 acres 3 roods and 23 perches, is the property of the Crown.

Description of the Land referred to.

The land commonly called or known as *Aluthammillewelandukele*, situate in the village of *Aluthammillewa*, in the *Alutkadawat tulana* of the *Kadawat korale* of the *Nuwaragam palata*, in the *North-Central Province*, containing in extent 2 acres 3 roods and 23 perches, shown as lot 2D in preliminary plan 620 and in the annexed diagram; and bounded as follows: on the north by *Aluthammillewelandukele* belonging to the Crown; on the east by *Aluthammillewelandukele* belonging to the Crown, *Accarawela* claimed by *Kapurala* and others; on the south by *Puranawela* claimed by *Murugatte Vel-Vidane* and others, a water-hole belonging to the Crown, *Aluthammillewelandukele* belonging to the Crown; on the west by *Tisbamba* belonging to the Crown.



Surveyor-General's Office,
Colombo, July 14, 1916.

Scale of 8 Chains to an Inch.

G. K. THORNHILL,
for Surveyor-General.

January 3, 1917. T. G. WILLETT,
Special Officer.

Anuradhapura S. O. No. 851.**Order under Section 2 of "The Waste Lands Ordinances of 1897, 1899, 1900, and 1903,"
declaring Lands to be Crown Property.**

In the matter of the lands commonly called or known as *Galenbindunuwewalanda*, situate in the village of *Galenbindunuwewa &c.*, in the *Kandu tulana*, in the *Kadawat korale* of the *Nuwaragam palata*, in the *North-Central Province*, and of "The Waste Lands Ordinances of 1897, 1899, 1900, and 1903."

THE notice required by section 1 of "The Waste Lands Ordinances of 1897, 1899, 1900, and 1903," having been duly published in manner prescribed by that section in respect of the above-named lands (*vide* Notice No. 5,971), and no claim having been made to the said lands or to any interest therein within the period of three months from the date specified in the said notice, I, *Thomas Graham Willett*, Special Officer appointed under section 28 of the said Ordinances, under and by virtue of the powers vested in me in that behalf by section 2 of the said Ordinances, do hereby on this 3rd day of *January, 1917*, order and declare that the said lands, as more fully described herein below, situate in the village of *Galenbindunuwewa*, in the *Kandu tulana*, in the *Kadawat korale* of the *Nuwaragam palata*, in the *North-Central Province*, and shown as lots 5Q and 5Y in preliminary plan 640 and in the annexed diagrams, and containing in extent 1 acre 3 roods and 18 perches, are the property of the Crown.

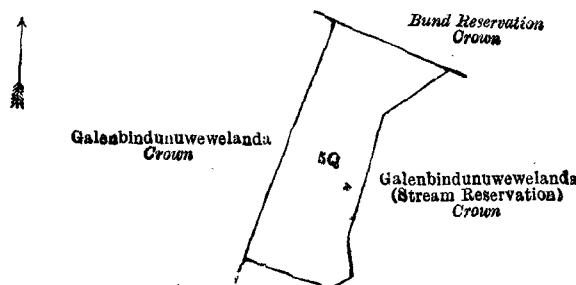
Description of the Lands referred to.

The following lots situated in the village of *Galenbindunuwewa*, in the *Kandu tulana*, in the *Kadawat korale* of the *Nuwaragam palata*, in the *North-Central Province*, as described in the annexed diagrams:—

I.—Preliminary plan 640.

Lot.	Name of Land.	Extent, A. R. P.
5Q	Galenbindunuwewalanda	1 0 4

and bounded as follows: on the north by bund reservation belonging to the Crown; on the east and south by *Galenbindunuwewalanda* (stream reservation) belonging to the Crown; on the west by *Galenbindunuwewalanda* belonging to the Crown.



Surveyor-General's Office,
Colombo, July 22, 1916.

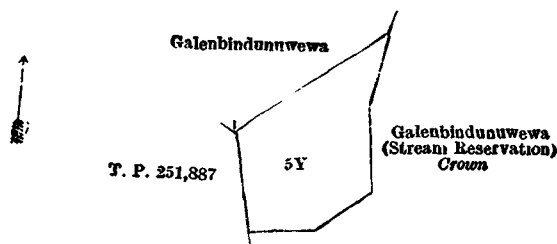
Scale of 4 Chains to an Inch.

G. K. THORNHILL,
for Surveyor-General.

II.—Preliminary plan 640.

Lot.	Name of Land.	Extent, A. R. P.
5Y	Galenbindunuwewa	0 3 14

and bounded as follows : on the north by Galenbindunuwewa (private) ; on the east and south by Galenbindunuwewa (stream reservation) belonging to the Crown ; on the west by T. P. 251,887.



Surveyor-General's Office,
Colombo, July 22, 1916.

Scale of 4 Chains to an Inch.

G. K. THORNHILL,
for Surveyor-General.

January 3, 1917.

T. G. WILLETT,
Special Officer.

Anuradhapura S. O. No. 852.

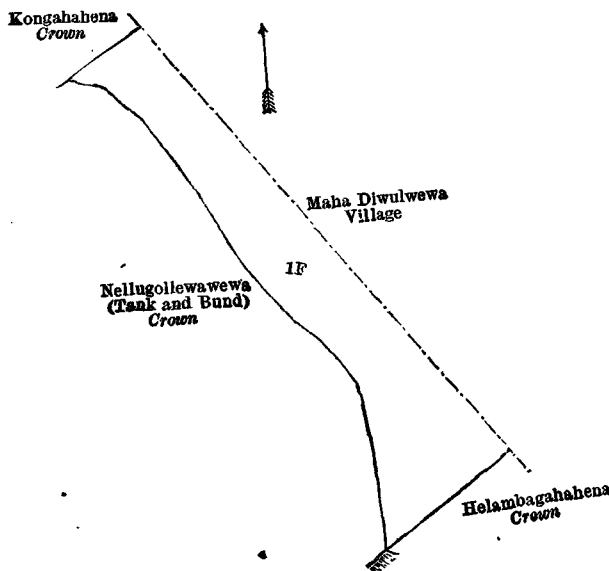
Order under Section 2 of "The Waste Lands Ordinances of 1897, 1899, 1900, and 1903,"
declaring Land to be Crown Property.

In the matter of the land commonly called or known as Andarakele, situate in the village of Nelugollewa, in the Alut Kadawat tulana of the Kadawat korale of the Nuwaragam palata, in the North-Central Province, and of "The Waste Lands Ordinances of 1897, 1899, 1900, and 1903."

THE notice required by section 1 of "The Waste Lands Ordinances of 1897, 1899, 1900, and 1903," having been duly published in manner prescribed by that section in respect of the above-named land (*vide* Notice No. 5,984), and no claim having been made to the said land or to any interest therein within the period of three months from the date specified in the said notice, I, Thomas Graham Willett, Special Officer appointed under section 28 of the said Ordinances, under and by virtue of the powers vested in me in that behalf by section 2 of the said Ordinances, do hereby, on this 5th day of January, 1917, order and declare that the said land, as more fully described herein below, situate in the village of Nelugollewa, in the Alut Kadawat tulana of the Kadawat korale of the Nuwaragam palata, in the North-Central Province, and shown as lot 1F in preliminary plan 637 and in the annexed diagram, and containing in extent 2 acres and 1 perch, is the property of the Crown.

Description of the Land referred to.

The land commonly called or known as Andarakele, situate in the village of Nelugollewa, in the Alut Kadawat tulana of the Kadawat korale of the Nuwaragam palata, in the North-Central Province, containing in extent 2 acres and 1 perch, shown as lot 1F in preliminary plan 637 and in the annexed diagram ; and bounded as follows : on the north by Kongahahena declared to be the property of the Crown under the Waste Lands Ordinances ; on the east by the village limit of Mahadiwulwewa ; on the south by Helambagahahena declared to be the property of the Crown under the Waste Lands Ordinances ; on the west by Nellugollewawewa (tank and bund) declared to be the property of the Crown under the Waste Lands Ordinances.



Surveyor-General's Office,
Colombo, August 4, 1916.

Scale of 4 Chains to an Inch.

G. K. THORNHILL,
for Surveyor-General.

January 5, 1917.

T. G. WILLETT,
Special Officer.

Anuradhapura S. O. No. 853.**Order under Section 2 of "The Waste Lands Ordinances of 1897, 1899, 1900, and 1903," declaring Land to be Crown Property.**

In the matter of the land commonly called or known as Etakadalanda, situate in the village of Etakada, in the Kandu tulana of the Kadawat korale of the Nuwaragam palata, in the North-Central Province, and of "The Waste Lands Ordinances of 1897, 1899, 1900, and 1903."

The notice required by section 1 of "The Waste Lands Ordinances of 1897, 1899, 1900, and 1903," having been duly published in manner prescribed by that section in respect of the above-named land (*vide* Notice No. 5,987), and no claim having been made to the said land or to any interest therein within the period of three months from the date specified in the said notice, I, Thomas Graham Willett, Special Officer appointed under section 28 of the said Ordinances, under and by virtue of the powers vested in me in that behalf by section 2 of the said Ordinances, do hereby, on this 5th day of January, 1917, order and declare that the said land, as more fully described herein below, situate in the village of Etakada, in the Kandu tulana of the Kadawat korale of the Nuwaragam palata, in the North-Central Province, and shown as lot 24 in preliminary plan 627 and in the annexed diagram, and containing in extent 1 acre 2 roods and 35 perches, is the property of the Crown.

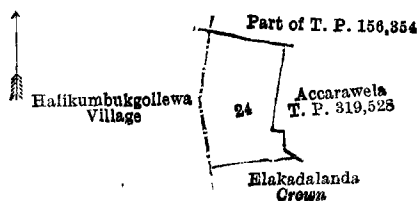
Description of the Land referred to.

The following lot situated in the village of Etakada, in the Kandu tulana of the Kadawat korale of the Nuwaragam palata, in the North-Central Province, as described in the annexed diagram:—

Preliminary plan 627.

Lot.	Name of Land.	Extent, A. R. P.
24	Etakadalanda	1 2 35

and bounded as follows: on the north by a part of T. P. 156,354; on the east by Accarawela granted at half-improved value (T. P. 319,528); on the south by Elakadalanda belonging to the Crown; on the west by the village limit of Halikumbukgollewa.



Surveyor-General's Office,
Colombo, July 27, 1916.

Scale of 8 Chains to an Inch.

G. K. THORNHILL,
for Surveyor-General.

January 5, 1917.

T. G. WILLETT,
Special Officer.

Anuradhapura S. O. No. 854.**Order under Section 2 of "The Waste Lands Ordinances of 1897, 1899, 1900, and 1903," declaring Lands to be Crown Property.**

In the matter of the lands commonly called or known as Wan-ela (stream), Wekandebima (reservation for bund), &c., situate in the village of Migahawewa, in the Ihala Kelegam tulana of the Wilachchiya korale of the Nuwaragam palata, in the North-Central Province, and of "The Waste Lands Ordinances of 1897, 1899, 1900, and 1903."

THE notice required by section 1 of "The Waste Lands Ordinances of 1897, 1899, 1900, and 1903," having been duly published in manner prescribed by that section in respect of the above-named lands (*vide* Notice No. 5,969), and no claim having been made to the said lands or to any interest therein within the period of three months from the date specified in the said notice, I, Thomas Graham Willett, Special Officer appointed under section 28 of the said Ordinances, under and by virtue of the powers vested in me in that behalf by section 2 of the said Ordinances, do hereby on this 5th day of January, 1917, order and declare that the said lands, as more fully described herein below, situate in the village of Migahawewa, in the Ihala Kelegam tulana, in the Wilachchiya korale of the Nuwaragam palata, in the North-Central Province, and shown as lots 13, 14, 16, 20, 21, 22, 23, 1, 2, 3, 4, 5, 6, 7, 8, 9, 10, 11, 12, 24, 25, 26, and 27 in preliminary plan 666 and in the annexed diagrams, and containing in extent 548 acres and 33 perches, are the property of the Crown.

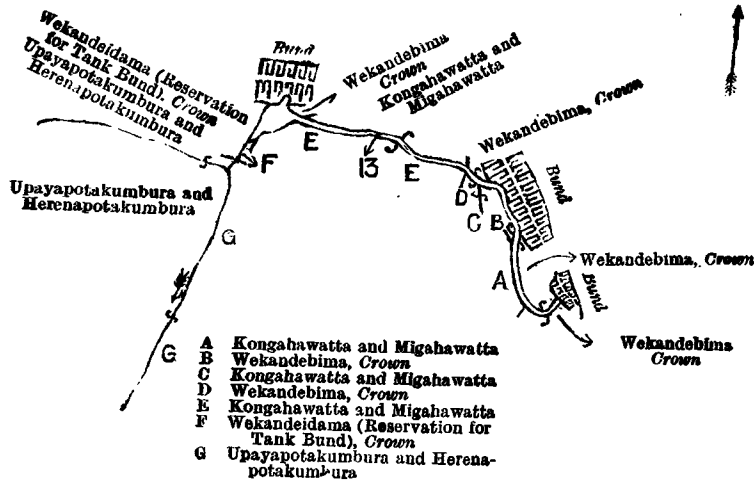
Description of the Lands referred to.

The following lots situated in the village of Migahawewa, in the Ihala Kelegam tulana of the Wilachchiya korale of the Nuwaragam palata, in the North-Central Province, as described in the annexed diagrams:—

I.—Preliminary plan 666.

Lot.	Name of Land.	Extent, A. R. P.
13	Wan-ela (stream)	0 0 30

and bounded as follows: on the north by a bund, Wekandebima belonging to the Crown, Kongahawatta and Migahawatta, private, Wekandebima belonging to the Crown; on the east by a bund, Wekandebima belonging to the Crown, a bund, Wekandebima belonging to the Crown; on the south by Kongahawatta and Migahawatta, private, Wekandebima belonging to the Crown, Kongahawatta and Migahawatta, private, Wekandebima belonging to the Crown, Kongahawatta and Migahawatta, private, Wekandebima (reservation for tank bund) belonging to the Crown, Upayapotakumbura and Herenapotakumbura, private; on the west by Upayapotakumbura and Herenapotakumbura, private, Wekandebima (reservation for tank bund) belonging to the Crown.



Surveyor-General's Office,
Colombo, August 5, 1916.

Scale of 4 Chains to an Inch.

G. K. THORNHILL,
for Surveyor-General.

II.—Preliminary plan 666.

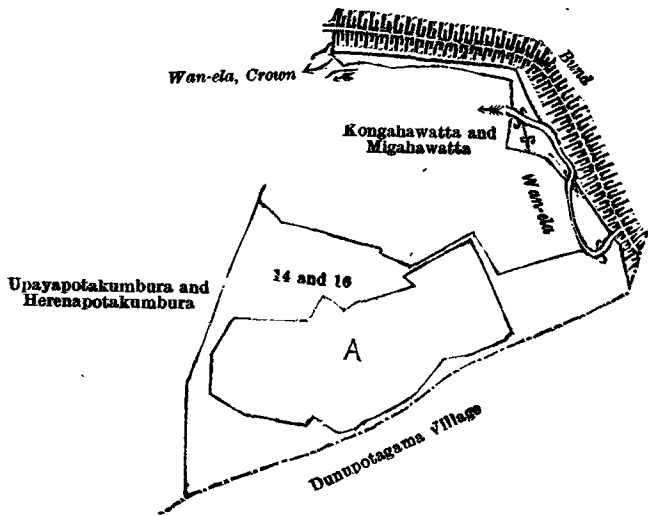
Lot.	Name of Land.	Extent, A. R. P.
14	Wekandebima (reservation for bund)	0 1 12
16	Tisbamba	1 1 15
		1 2 27

and bounded as follows: on the north and east by bund; on the south by the village limit of Dunupotagama; on the west by Upayapotakumbura and Herenapotakumbura (private), Kongahawatta and Migahawatta private, Wan-ela belonging to the Crown.

NOTE.—The following lots lying within the above boundaries are excluded from this part of the order, and their aggregate acreage of 1 acre 1 rood and 10 perches is not included in the acreage of 1 acre 2 roods and 27 perches given above:—

Preliminary plan 666.

Lot.	Name of Land.	Extent, A. R. P.
A 17	Tisbamba	0 0 5
A 18	Kongahawatta, Palugahawatta, and Pansalawatta	1 1 5
		1 1 10



Surveyor-General's Office,
Colombo, August 5, 1916.

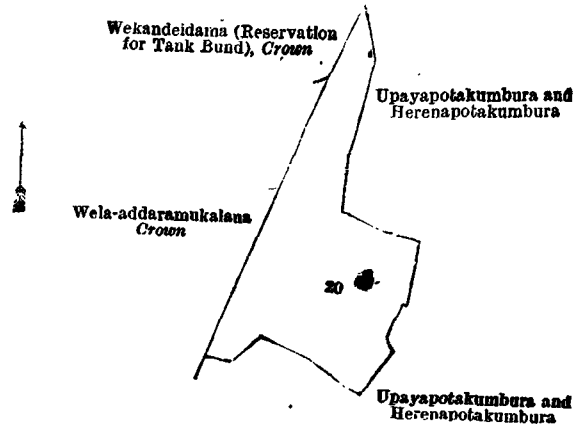
Scale of 4 Chains to an Inch.

G. K. THORNHILL,
for Surveyor-General.

III.—Preliminary plan 666.

Lot.	Name of Land.	Extent, A. R. P.
20	Atdanduwakele	1 1 32

and bounded as follows: on the north, east, and south by Upayapotakumbura and Herenapotakumbura, private; on the west by Wela-addaramukalana belonging to the Crown, Wekanda-idama (reservation for tank bund) belonging to the Crown.



Surveyor-General's Office,
Colombo, August 5, 1916.

Scale of 4 Chains to an Inch.

G. K. THORNHILL,
for Surveyor-General.

IV.—Preliminary plan 866.

Lot.	Name of Land.	Extent, A. R. P.
21 ..	Aswanata ..	0 0 34

and bounded as follows: on the north, east, and south by Upayapotakumbura and Herenapotakumbura, private; on the west by Wela-addaramukalana belonging to the Crown.



Surveyor-General's Office,
Colombo, August 5, 1916.

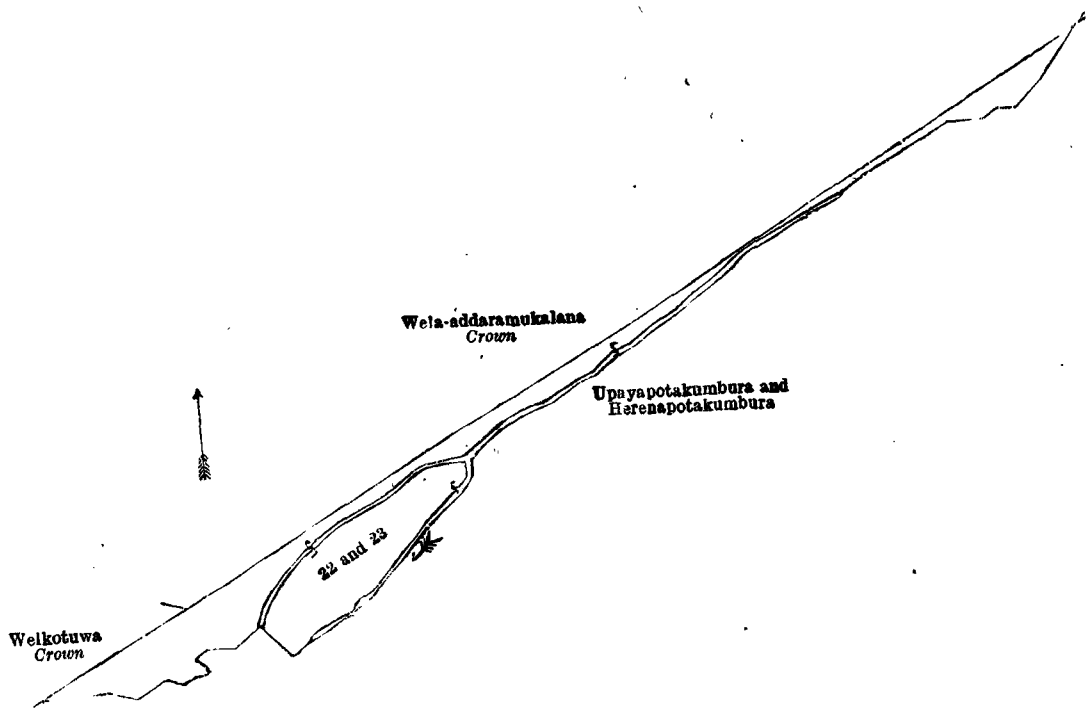
Scale of 4 Chains to an Inch.

G. K. THORNHILL,
for Surveyor-General.

V.—Preliminary plan 866.

Lot.	Name of Land.	Extent, A. R. P.
22 ..	Wel-ela (channel) ..	0 0 33
23 ..	Puranawela-aswanata ..	1 3 3
		1 3 36

and bounded as follows: on the north by Wela-addaramukalana belonging to the Crown; on the east and south by Upayapotakumbura and Herenapotakumbura, private; on the west by Upayapotakumbura and Herenapotakumbura, private, Welkotuwa belonging to the Crown.



Surveyor-General's Office,
Colombo, August 5, 1916

Scale of 4 Chains to an Inch.

G. K. THORNHILL,
for Surveyor-General.

VI.—Preliminary plan 666.

Lot.	Name of Land.	Extent, A. R. P.	Lot.	Name of Land.	Extent, A. R. P.
1	Dematagalemukalana and Kalupas-polawamukalana	183 3 33	10	Cemetery	0 1 38
2	Village path	2 3 21	11	Minipittaniyelanda	12 0 22
3	Kalupaspolaweyaya	88 0 38	12	Wekandeidama (reservation for tank bund)	3 3 22
4	Dematagalehenyaya	115 3 31	24	Wela-addaramukalana	21 2 15
5	Migahawewa (tank and bund) and includes footpath	46 3 24	25	Welkotuwa	5 1 16
6	Wewukotuwa and Mylagahayaya	30 1 7	26	Migahawewe-ela	0 0 18
7	Wewa-addaramukalana	23 1 19	27	Wewukotuwekele	6 0 12
8	Penelagahahena	1 0 15			542 2 34
9	Village path	0 1 23			

and bounded as follows: on the north by the village limit of Palugahawewa; on the east by the village limit of Sinhara-gama; on the south by the village limit of Dunupotagama; on the west by the village limit of Oluwewa, the village limit of Kiwulegama.

NOTE.—The following lots lying within the above boundaries are excluded from this part of the order, and their aggregate acreage of 34 acres 3 roods and 35 perches is not included in the acreage of 542 acres 2 roods and 34 perches given above:—

Preliminary plan 666.

Lot.	Name of Land.	Extent, A. R. P.	Lot.	Name of Land.	Extent, A. R. P.
A 13	Wan-ela (stream)	0 0 30	A 19	Upayapotakumbura, Herenapota-kumbura	26 0 27
A 14	Wekandebima	0 1 12	A 20	Atdanduwakele	1 1 32
A 15	Kongahawatta and Migahawatta	1 3 39	A 21	Aswanata	0 0 34
A 16	Tisbamba	1 1 15	A 22	Wel-ela (channel)	0 0 33
A 17	Do.	0 0 5	A 23	Puranawela-aswanata	1 3 3
A 18	Kongahawatta, Palugahawatta, Pansalawatta	1 1 5			34 3 35

[For Diagram see page 337.]

Anuradhapura S. O. No. 855.

Order under Section 2 of "The Waste Lands Ordinances of 1897, 1899, 1900, and 1903," declaring Lands to be Crown Property.

In the matter of the lands commonly called and known as Kongahamukalana (forest), &c., situate in the village of Galewewa, in the Ihalakelegam tulana, in the Wilachchiya korale of the Nuwaragam palata, in the North-Central Province, and of "The Waste Lands Ordinances of 1897, 1899, 1900, and 1903."

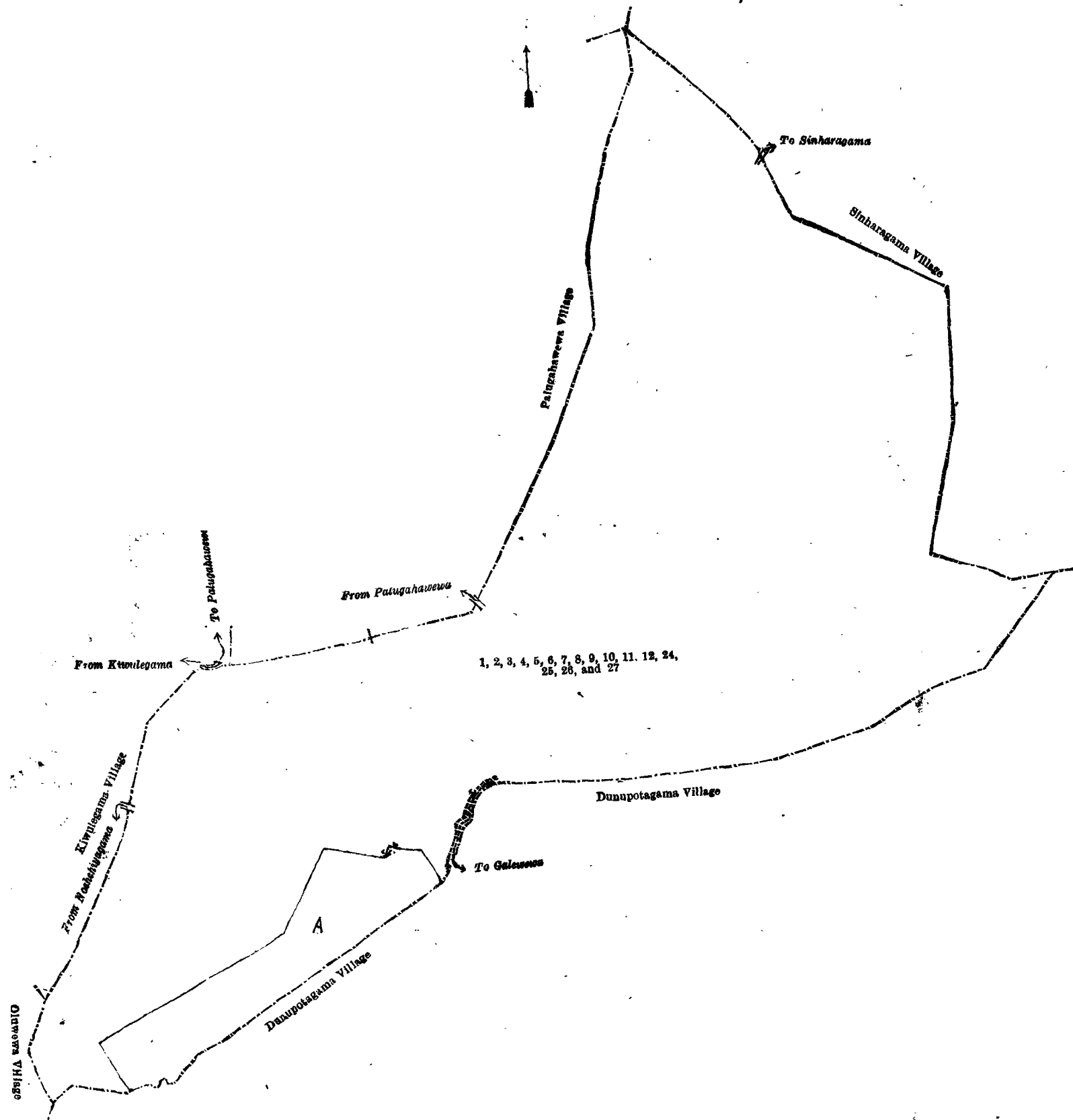
THE notice required by section 1 of "The Waste Lands Ordinances of 1897, 1899, 1900, and 1903," having been duly published in manner prescribed by that section in respect of the above-named lands (*vide* Notice No. 5,964), and no claim having been made to the said lands or to any interest therein within the period of three months from the date specified in the said notice, I, Thomas Graham Willett, Special Officer appointed under section 28 of the said Ordinances, under and by virtue of the powers vested in me in that behalf by section 2 of the said Ordinances, do hereby on this 3rd day of January, 1917, order and declare that the said lands, commonly called and known as Kongahamukalana (forest), situate in the village of Galewewa, in the Ihalakelegam tulana, in the Wilachchiya korale of the Nuwaragam palata, in the North-Central Province, and shown as lots 1, 2, 3, 4, 5, 7, 8, 11, 12, 12½, 13, 14, 15, 16, 17, 18, 20, 23, 24, 25, 26, 27, 28, 29, 30, 31, 33, 34, 36, 37, 38, 39, 40, 41, 42, 43, 44, 45, 47, 48, 49, 50, 51, 52, 53, 54, 56 in preliminary plan 669 and in the annexed diagram, and containing in extent 735 acres 2 roods and 37 perches, are the property of the Crown.

Description of the Lands referred to.

The following lots situated in the village of Galewewa, in the Ihalakelegam tulana of the Wilachchiya korale of the Nuwaragam palata, in the North-Central Province, as described in the annexed diagram:—

Preliminary plan 669.

Name of Land.	Extent, A. R. P.	Lot.	Name of Land.	Extent, A. R. P.
Kongahamukalana (forest)	3 1 34	33	Helambagahahena	0 0 30
Weerawalalanda, Helambagahayaya, Kongahayaya	115 2 20	34	Gampara (footpath)	0 0 1
Pinpara and footpaths	4 1 4	36	Palugahahena	0 2 31
Halambagahahena, Vidanayagalahena	60 3 16	37	Elahabadabima <i>alias</i> Nugagahahena	1 1 38
Tisbamba (waste land)	0 3 13	38	Murungagahahenyaya, Galpitiyahena	39 2 23
Do. (do.)	0 1 12	39	Bilibewa-ela (stream)	1 0 4
Galewewa (tank)	34 3 4	40	Adipara (footpath)	0 0 1
Kongahahena	1 0 4	41	Siyambalagahakele <i>alias</i> Galpitiyahena	6 1 18
Vidanayagalahena	0 3 24	42	Adipara (footpath)	0 0 11
Do.	0 0 28	43	Siyambalagahakele <i>alias</i> Galpitiyahena	1 3 37
Skolewatta (school garden)	0 3 38	44	Adipara (footpath)	0 1 28
Tisbamba	0 1 6	45	Maladola (stream)	0 0 11
Do.	0 2 36	47	Marakayagamahena	1 3 12
Do.	0 1 35	48	Marakayagamawewa (tank)	2 3 9
Wan-ela	0 2 14	49	Deiyanwandinagalahena, Mailagahalandehena, Kohombagahahena, Wera-galahena, Murungagahahenyaya, Kongahahena, Marakayagamahena	162 1 21
Dangahawatta	1 0 8	50	Minipitiya (cemetery)	0 3 29
Waturawala (water-hole)	0 1 16	51	Kohombagahahena, Tammanawewe-hena, and Palugahahenyaya	262 1 12
Dangahapitiyahena (footpath and chena)	0 0 17	52	Tammanagamawewa (tank)	13 3 25
Do.	0 0 25	53	Tammanawewahena (reservation for tank bund)	2 0 19
Akkarewidibima	0 2 16	54	Adipara (footpath)	0 1 3
Weragalawewa (tank)	6 1 35	56	Ela (stream)	0 0 14
Weragala (rock)	1 0 11			
Weragalahena (reservation for bund)	1 3 7			
Weragalawekanda (bund)	0 0 22			
Adipara (footpath)	0 0 1			
Siyambalagahahena	0 0 14			
				735 2 37



Surveyor-General's Office,
Colombo, August 5, 1916.

Scale of 16 Chains to an Inch.

G. K. THORNHILL,
for Surveyor-General.

January 5, 1917.

T. G. WILLETT,
Special Officer.

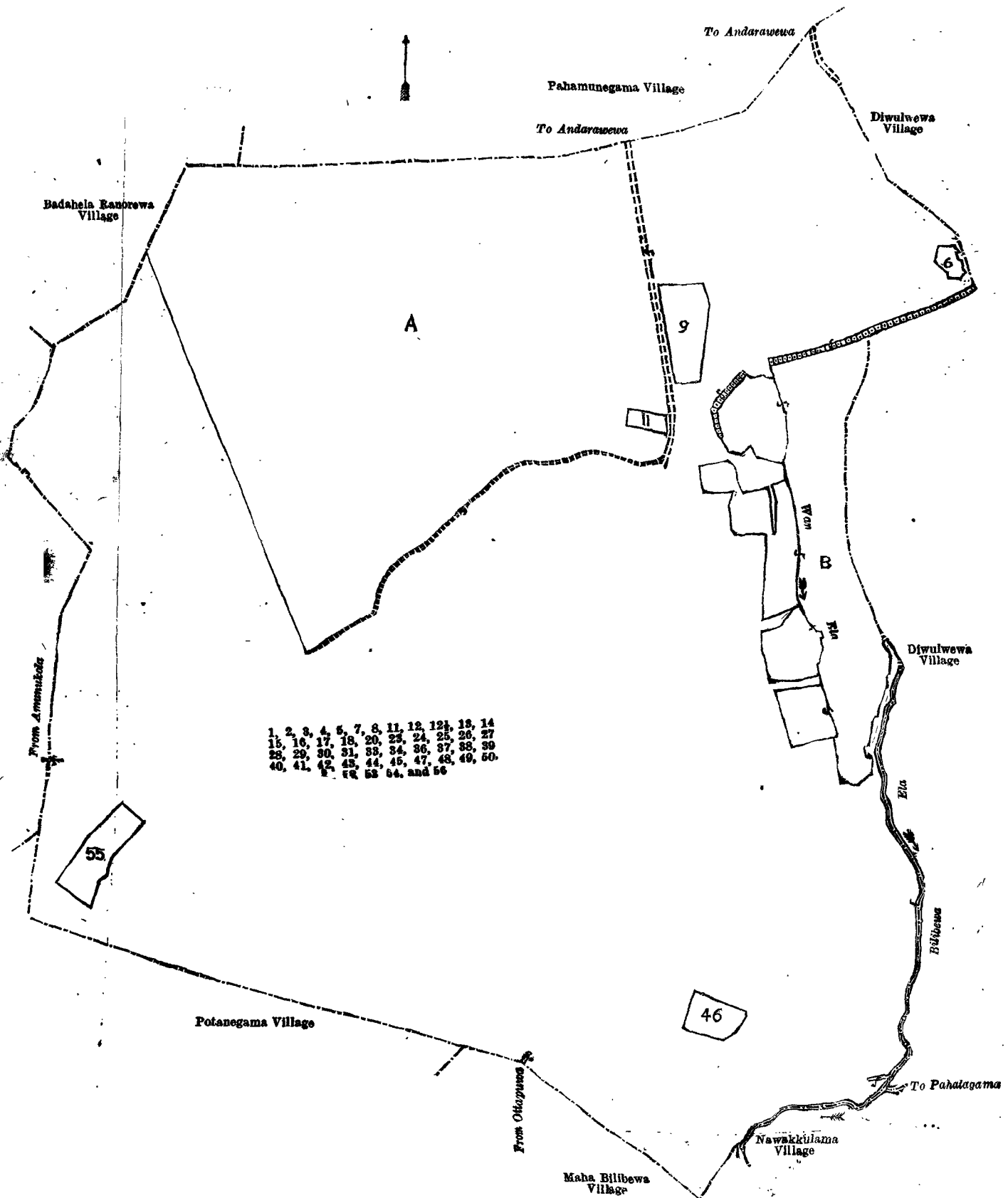
and bounded as follows: on the north by the village limit of Badahelaranorewa, the village limit of Pahamnegama; on the east by the village limit of Diwulwewa, the village limit of Nawakkulama, the village limit of Maha Bibewa; on the south by the village limit of Maha Bibewa, the village limit of Potanegama; on the west by the village limit of Potanegama, the village limit of Tanuwagama, the village limit of Badahelaranorewa.

NOTE.—The following lots lying within the above boundaries are excluded from this order, and their aggregate acreage of 309 acres 1 rood and 31 perches is not included in the acreage of 735 acres 2 roods and 37 perches given above:—

Preliminary plan 669.

Lot.	Name of Land.	Extent, A. R. P.
A 2A	Weerawalalanda, Helambagahayaya, Kongahayaya (chena reserve)	199 2 15
A 2B	Weerawalalanda, Helambagahayaya, Kongahayaya	31 2 34
A 2C	Path reservation	0 3 18
A 10	Godakirillagahahena (T. P. 232,716)	3 3 16
6	Halambagahawatta and Talgahawatta	0 3 16
9	Vidanegalakolehena (T. Ps. 222,575 and 222,576)	5 2 34
		D 12

Lot.	Name of Land.	Extent	A.	R.	P.
B 19	Migahawatta, Dangahawatta, Palugahawatta	..	6	0	24
B 21	Palugahakumbura, Kumbukgahakumbura, Dangahakumbura	..	36	1	17
B 22	Wetahiragalahena, Galewakelewatta, Weragalakelehena, T. Ps. 228,156, 194,281, and 222,573	..	7	1	12
B 22½	Dangahapitiya <i>alias</i> Gambiriyagalahena (T. P. 232,717)	..	1	0	28
B 32	Weragalakele <i>alias</i> Weragalawela (T. P. 153,313)	..	4	2	9
B 35	Weragalakele <i>alias</i> Sibyambalagaha-accaraidama (T. P. 253,917)	..	3	2	15
46	Marakayagamawela (T. P. 230,714)	..	2	3	10
55	Halambagahakumbura <i>alias</i> Tammanagamawela	..	4	3	23
			309	1	31



Surveyor-General's Office,
Colombo, July 10, 1916.

Scale of 16 Chains to an Inch

January 3, 1917.

T. G. WILLET,
Special Officer.

G. K. THORNHILL,
for Surveyor-General

Anuradhapura S. O. No. 856.

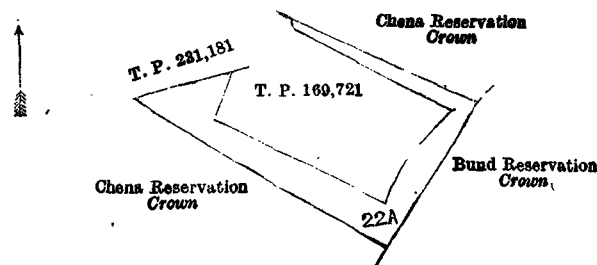
Order under Section 2 of "The Waste Lands Ordinances of 1897, 1899, 1900, and 1903,"
declaring Land to be Crown Property.

In the matter of the land commonly called and known as paddy field (encroachment by T. P. 169,721), situate in the village of Pinogama, in the Ihala Kende tulana of the Kende korale of the Nuwaragam palata, in the North-Central Province, and of "The Waste Lands Ordinances of 1897, 1899, 1900, and 1903."

THE notice required by section 1 of "The Waste Lands Ordinances of 1897, 1899, 1900, and 1903," having been duly published in manner prescribed by that section in respect of the above-named land (*vide* Notice No. 5,990), and no claim having been made to the said land or to any interest therein within the period of three months from the date specified in the said notice, I, Thomas Graham Willett, Special Officer appointed under section 28 of the said Ordinances, under and by virtue of the powers vested in me in that behalf by section 2 of the said Ordinances, do hereby, on this 6th day of January, 1917, order and declare that the said land, commonly called and known as paddy field (encroachment by T. P. 169,721), situate in the village of Pinogama, in the Ihala Kende tulana of the Kende korale of the Nuwaragam palata, in the North-Central Province, and shown as lot 22A in preliminary plan 599 and in the annexed diagram, and containing in extent 2 roods and 20 perches, is the property of the Crown.

Description of the Land referred to.

The land commonly called or known as paddy field (encroachment by T. P. 169,721), situated in the village of Pinogama, in the Ihala Kende tulana of the Kende korale of the Nuwaragam palata, in the North-Central Province, containing in extent 2 roods and 20 perches, shown as lot 22A in preliminary plan 599 and in the annexed diagram; and bounded as follows: on the north by chena reservation declared to be the property of the Crown under the Waste Lands Ordinances; on the east by bund reservation declared to be the property of the Crown under the Waste Lands Ordinances; on the south by chena reservation declared to be the property of the Crown under the Waste Lands Ordinances; on the west by T. P. 231,181, T. P. 169,721.



Surveyor-General's Office,
Colombo, July 19, 1916.

Scale of 4 Chains to an Inch.

G. K. THORNHILL,
for Surveyor-General.

T. G. WILLETT,
Special Officer.
January 6, 1917.

Anuradhapura S. O. No. 857.

Order under Section 2 of "The Waste Lands Ordinances of 1897, 1899, 1900, and 1903,"
declaring Lands to be Crown Property.

In the matter of the lands commonly called or known as Pandiggamalandukele, situate in the village of Pandiggama in the Kandu tulana, in the Kadawat korale of the Nuwaragam palata, in the North-Central Province, and of "The Waste Lands Ordinances of 1897, 1899, 1900, and 1903."

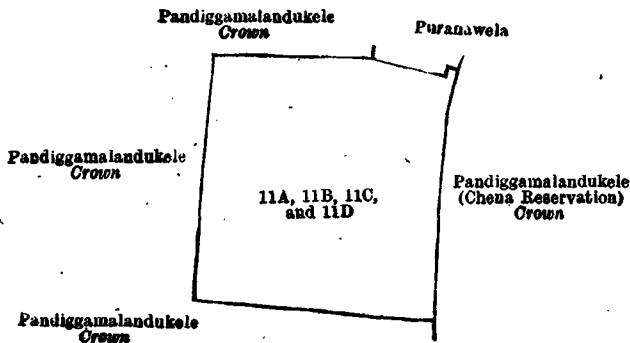
THE notice required by section 1 of "The Waste Lands Ordinances of 1897, 1899, 1900, and 1903," having been duly published in manner prescribed by that section in respect of the above-named lands (*vide* Notice No. 5,972), and no claim having been made to the said lands or to any interest therein within the period of three months from the date specified in the said notice, I, Thomas Graham Willett, Special Officer appointed under section 28 of the said Ordinances, under and by virtue of the powers vested in me in that behalf by section 2 of the said Ordinances, do hereby on this 3rd day of January, 1917, order and declare that the said lands, as more fully described herein below, situate in the village of Pandiggama, in the Kandu tulana of the Kadawat korale, in the Nuwaragam palata, in the North-Central Province, and shown as lots 11A, 11B, 11C, and 11D in preliminary plan 628 and in the annexed diagram, and containing in extent 10 acres 2 roods and 35 perches, are the property of the Crown.

Description of the Lands referred to.

The following lots situated in the village of Pandiggama, in the Kandu tulana of the Kadawat korale of the Nuwaragam palata, in the North-Central Province, as described in the annexed diagram:—

Preliminary plan 628.				Extent, A. R. P.	
Lot.	Name of Land.				
11A	Pandiggamalandukele	3	1 30
11B	Do.	2	1 13
11C	Do.	2	1 18
11D	Do.	2	2 14
				10	2 35

and bounded as follows: on the north by Pandiggamalandukele belonging to the Crown, Puranawela claimed by Banda Vel-Vidane and others; on the east by Pandiggamalandukele (chena reservation) belonging to the Crown; on the south by Pandiggamalandukele belonging to the Crown; on the west by Pandiggamalandukele belonging to the Crown.



Surveyor-General's Office,
Colombo, July 20, 1916.

Scale of 8 Chains to an Inch.

G. K. THORNHILL,
for Surveyor-General.

January 3, 1917.

T. G. WILLET,
Special Officer.

Anuradhapura S. O. No. 858:

**Order under Section 2 of "The Waste Lands Ordinances of 1897, 1899, 1900, and 1903,"
declaring Lands to be Crown Property.**

In the matter of the lands commonly called or known as Diulgaha-accara, Koddu-accara, Alutwatta, &c., situate in the village of Urapinuwewa, in the Pahalakende tulana, in the Kende korale of the Nuwaragam palata, in the North-Central Province, and of "The Waste Lands Ordinances of 1897, 1899, 1900, and 1903."

THE notice required by section 1 of "The Waste Lands Ordinances of 1897, 1899, 1900, and 1903," having been duly published in manner prescribed by that section in respect of the above-named lands (*vide* Notice No. 5,970), and no claim having been made to the said lands or to any interest therein within the period of three months from the date specified in the said notice, I, Thomas Graham Willett, Special Officer appointed under section 28 of the said Ordinances, under and by virtue of the powers vested in me in that behalf by section 2 of the said Ordinances, do hereby on this 3rd day of January, 1917, order and declare that the said lands, as more fully described herein below, situate in the village of Urapinuwewa, in the Pahalakende tulana, in the Kende korale of the Nuwaragam palata, in the North-Central Province, and shown as lots 1F, 1G, 1H, 7A, and 7B in preliminary plan 586 and in the annexed diagrams, and containing in extent 7 acres 1 rood and 36 perches, are the property of the Crown.

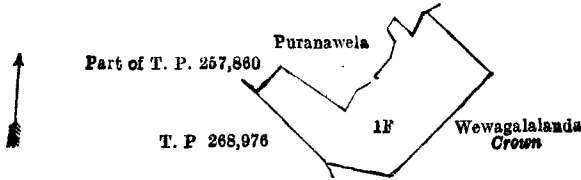
Description of the Lands referred to.

The following lots situated in the village of Urapinuwewa, in the Pahalakende tulana of the Kende korale of the Nuwaragam palata, in the North-Central Province, as described in the annexed diagrams:—

I.—Preliminary plan 586.

Lot.	Name of Land.	Extent, A. R. P.
1F	Diulgaha-accara	3 0 3

and bounded as follows: on the north by Puranawela claimed by Kiriya Vel-Pediya and others; on the east and south by Wewagalalanda belonging to the Crown; on the west by T. P. 268,976, part of T. P. 257,860.



Surveyor-General's Office,
Colombo, July 26, 1916.


Scale of 8 Chains to an Inch.

G. K. THORNHILL,
for Surveyor-General.

II.—Preliminary plan 586.

Lot.	Name of Land.	Extent, A. R. P.
1G	Koddu-accara	2 0 37

and bounded as follows: on the north, east, and south by Wewagalalanda belonging to the Crown; on the west by T. P. 268,383 and T. P. 268,976.



Surveyor-General's Office,
Colombo, July 26, 1916.

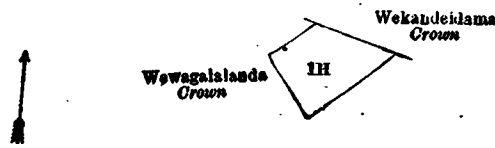
Scale of 8 Chains to an Inch.

G. K. THORNHILL,
for Surveyor-General.

III.—Preliminary plan 586.

Lot.	Name of Land.	Extent, A. R. P.
1H	Alutwatta	1 0 30

and bounded as follows: on the north by Wekande-idama belonging to the Crown; on the east, south, and west by Wewagalanda belonging to the Crown.



Surveyor-General's Office,
Colombo, July 26, 1916.


Scale of 8 Chains to an Inch.

G. K. THORNHILL,
for Surveyor-General.

IV.—Preliminary plan 586.

Lot.	Name of Land.	Extent, A. R. P.
7A	Para-accara	0 3 2

and bounded as follows: on the north by Wellagawamukulana belonging to the Crown; on the east by footpath (reservation) belonging to the Crown; on the south and west by Wellagawamukulana belonging to the Crown.



Surveyor-General's Office,
Colombo, July 26, 1916.

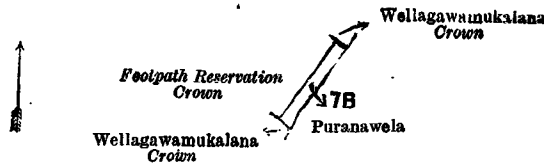
Scale of 8 Chains to an Inch.

G. K. THORNHILL,
for Surveyor-General.

V.—Preliminary plan 586.

Lot.	Name of Land.	Extent, A. R. P.
7B	Para-accara	0 1 4

and bounded as follows: on the north by Wellagawamukulana belonging to the Crown; on the east by Puranawela claimed by Kiriya Vel-Pediya and others; on the south by Wellagawamukulana belonging to the Crown; on the west by footpath (reservation) belonging to the Crown.



Surveyor-General's Office,
Colombo, July 26, 1916.

Scale of 8 Chains to an Inch.

G. K. THORNHILL,
for Surveyor-General.

January 3, 1917.

T. G. WILLETT,
Special Officer.

**Order under Section 4, Sub-section (1), of "The Waste Lands Ordinances of 1897, 1899, 1900, and 1903,"
admitting Land to be Private Property.**

In the matter of the land commonly called or known as Kandiyadikkamam, situate in the village of Piramanalankulam, in the Chinnachcheddikulam west pattu of Vavuniya South of the Mullaittivu District, in the Northern Province, and of "The Waste Lands Ordinances of 1897, 1899, 1900, and 1903."

WHEREAS in pursuance of section 1 of the said Ordinances it was duly notified on the 7th day of January, 1916, that if no claim to the land commonly called or known as Kandiyadikkamam, situate in the village of Piramanalankulam, in the Chinnachcheddikulam west pattu of Vavuniya South of the Mullaittivu District, in the Northern Province, containing in extent 38 acres 2 roods and 10 perches, and shown as lot 1 in preliminary plan 4,450 as described in the annexed certified tracing therefrom, was made to the Assistant Government Agent of the Mullaittivu District, within the period of three months from the date specified in such notice, such land would be deemed the property of Crown, and dealt with on account of the Crown (*vide* Notice No. 5,732):

And whereas Kodagodage John, by his attorney Kodagodage Hinni Baba of Pilane, in Galle District, made claim thereto, and I, William Lindsay Murphy, Assistant Government Agent of the Mullaittivu District, made due inquiry into such claim, I, with the consent of His Excellency the Governor, do hereby admit the claim of the said claimant to the land, as more fully described herein below, under section 4, sub-section (1), of the said Ordinances.

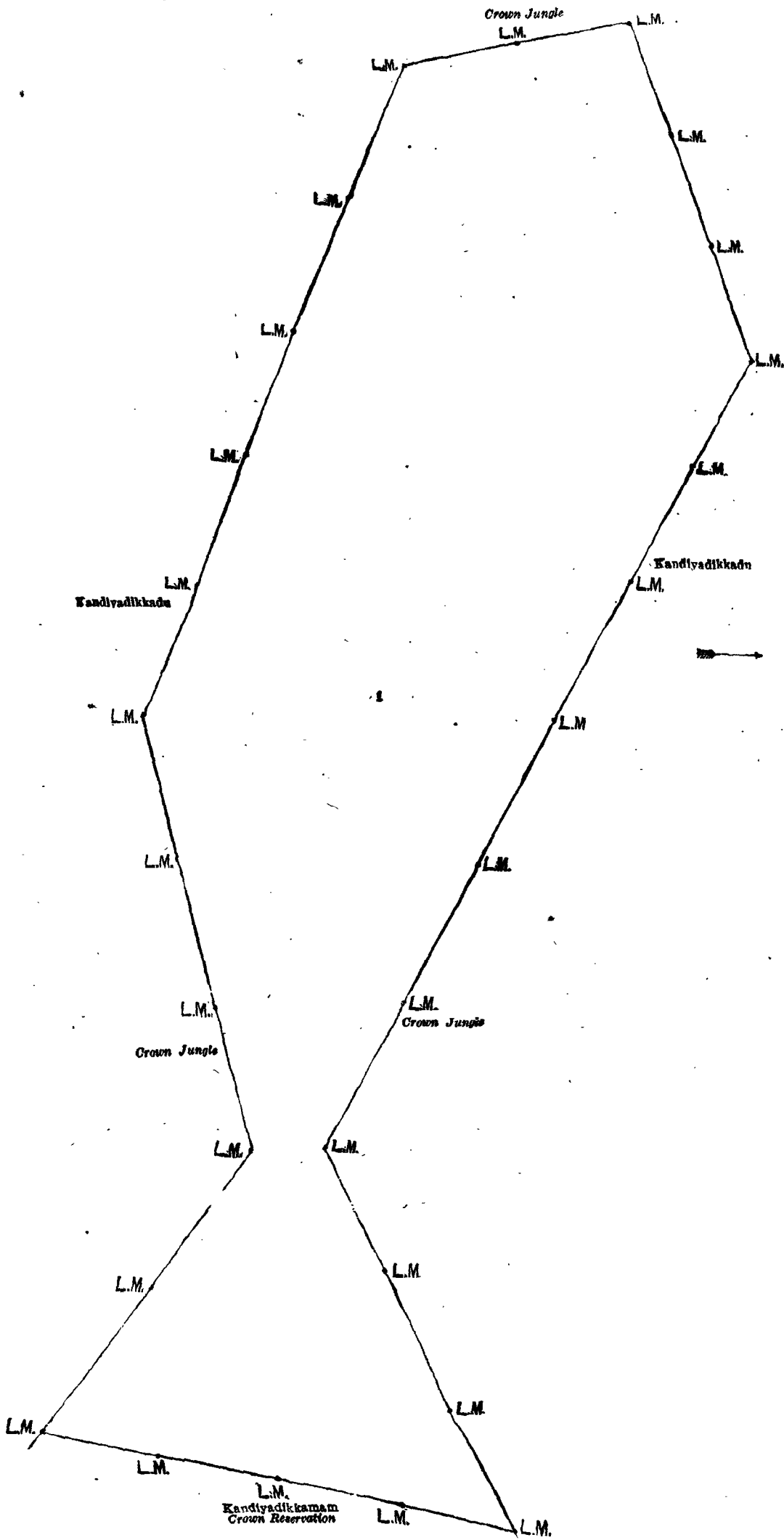
Description of the Land referred to.

The following lot situated in the village of Piramanalankulam, in Chinnachcheddikulam west pattu of Vavuniya South, in Mullaittivu District of the Northern Province, as described in the annexed diagram:—

Preliminary plan 4,450.

Lot.	Name of Land.	Extent, A. R. P.
1	Kandiyadikkamam	38 2 10

and bounded as follows: on the north, west, and south by jungle called Kandiyadikkadu belonging to the Crown; on the east by land called Kandiyadikkamam belonging to the Crown reserved for tank bund.



Surveyor-General's Office,
Colombo, September 19, 1916.

Scale of 4 Chains to an Inch.

C. R. LUNDIE,
for Surveyor-General.

September 26, 1916.

W. L. MURPHY,
Assistant Government Agent.