

# Ceylon Government Gazette

Published by Authority.

No. 6,858 — FRIDAY, MARCH 9, 1917.

PART I.—General: Minutes, Proclamations, Appointments, and General Government Notifications.

PART II.—Legal and Judicial.

PART III.—Provincial Administration.

PART IV.—Land Settlement.

PART V.—Mercantile, Marine, Municipal, Local, &c.

Separate paging is given to each Part, in order that it may be filed separately.

## Part IV.—Land Settlement.

	PAGE		PAGE
Preliminary Notices .. .. .	343	Final Orders .. .. .	—

### PRELIMINARY NOTICES.

#### Kurunegala Notice No. 6,237.

Notice under "The Waste Lands Ordinances of 1897, 1899, 1900, and 1903."

TAKE notice that unless within three months from March 9, 1917, the persons, if any, who claim any interest in the lands hereinafter mentioned or in any one or more of such lands or to some interest therein make claim in person or in writing to the said lands or any of them or to some interest therein to J. M. Davies, Esq., Special Officer appointed under section 28 of "The Waste Lands Ordinances of 1897, 1899, 1900, and 1903," at his office at Fort, Colombo:

Such Special Officer, in pursuance of the powers vested in him by the said Ordinances, will declare by writing under his hand that the said lands, or such of them as to which no claim has been made, are the property of the Crown.

J. M. DAVIES,  
Special Officer.

#### Description of the Lands referred to.

The following lots situated in the village of Getadiwulwewa, in the Baladora korale of the Dewameddi hatpattu of the Kurunegala District, in the North-Western Province, as described in the annexed diagram:—

#### Preliminary plan 1,650.

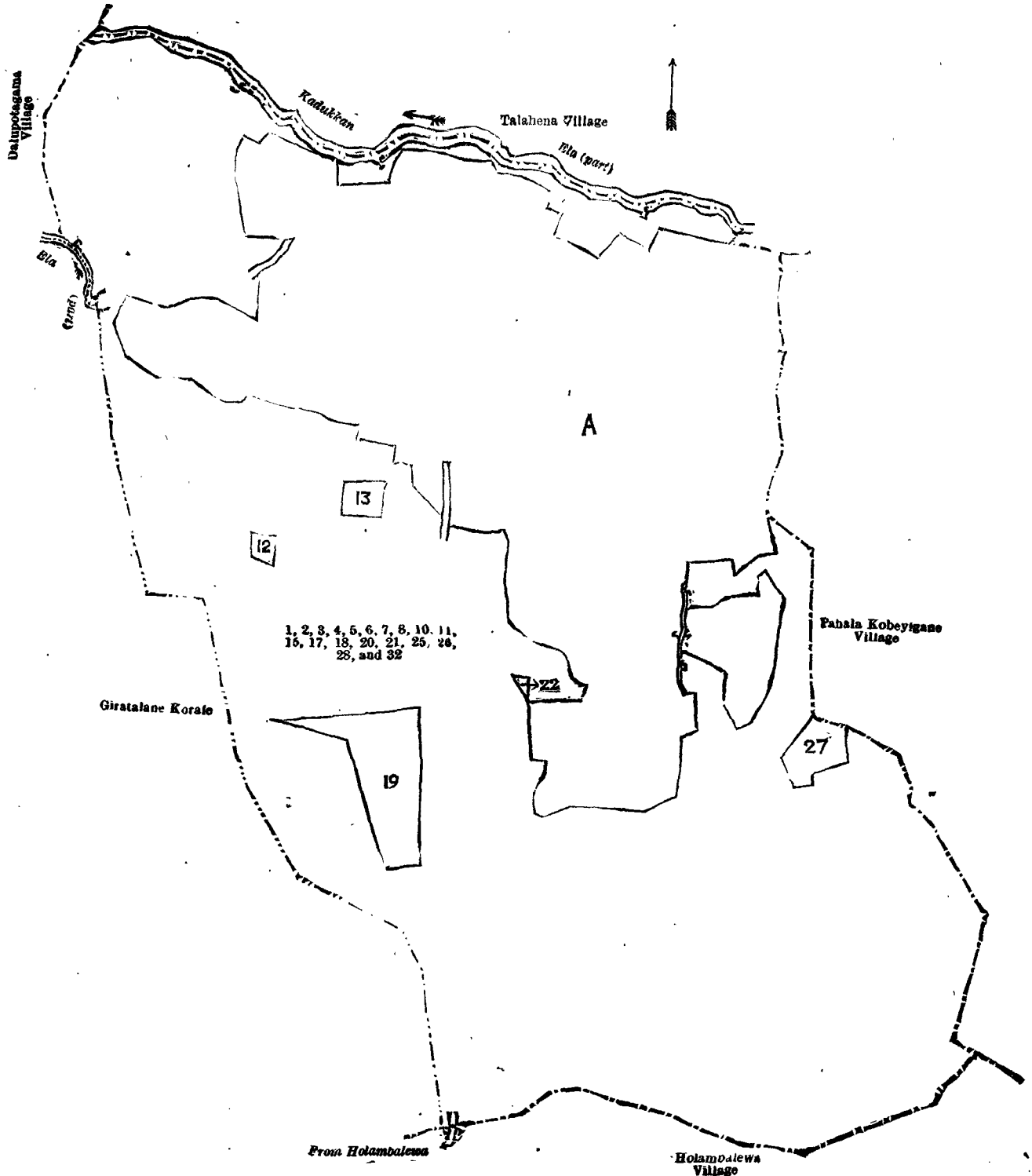
Lot.	Name of Land.	Extent, A. R. P.	Lot.	Name of Land.	Extent, A. R. P.
1 ..	Asweddumahena (reservation for Kadukkan-ela) ..	1 0 6	15 ..	Gansabhawa road ..	1 1 3
2 ..	Ela ..	0 0 36	17 ..	Dangahamulawatta, Talgahamulawatta, Kogahamulahena, Kongahamulahena, Kohombagahamulahena ..	8 1 11
3 ..	Tank and bund ..	0 1 35	18 ..	Suwandiramewewa (tank and bund) ..	4 2 7
4 ..	Asweddumahena (reservation for Kadukkan-ela) ..	2 1 10	20 ..	Wewaismattehenyaya ..	12 0 8
5 ..	Kadukkan-ela ..	0 3 18	21 ..	Gansabhawa road ..	0 0 38
6 ..	Asweddumehena ..	8 3 17	25 ..	Mahawewa (tank and bund) ..	29 2 17
7 ..	Ela ..	0 0 6	26 ..	Bogahamulahena ..	7 1 24
8 ..	Do. ..	0 1 20	28 ..	Talgahamulahenepillewa, Ambagahamulawatta, Suriyagahamulawatta ..	5 0 13
10 ..	Elagawaroda (reservation for Kadukkan-ela) ..	2 1 8	32 ..	Ela ..	0 0 12
11 ..	Wewaismattehenyaya, Kajugahamulawatta, Godelleudahena, and Wewapaulapokuna ..	26 0 21			111 0 30

and bounded as follows: on the north by part of Kadukkan-ela (the village limit of Talahena); on the east by the village limit of Pahala Kobeiyagane; on the south by the village limit of Holambelewa; on the west by the boundary of Giratalane korale, part of ela, the village limit of Dalupotagama.

NOTE.—The following lots lying within the above-mentioned boundaries are excluded from this notice, and their aggregate acreage of 69 acres 2 roods and 5 perches is not included in the acreage of 111 acres and 30 perches given above :—

Preliminary plan 1,650.

Lot.	Name of Land.	Extent, A. R. P.	Lot.	Name of Land.	Extent, A. R. P.
A 9	Kongahakumbura, Midellagahakumbura, &c.	50 0 36	A 36	Ambagahamulawatta	0 2 4
A 14	Punchiwatta	0 1 13	A 37	Talgahamulawatta	0 2 2
A 16	Migahamulawatta	4 1 2	A 38	Migahamulawatta	0 2 24
A 23	Ambagahamulawatta	3 1 30	A 39	Kadurugahamulawatta	0 1 18
A 24	Kajugahamulawatta	0 1 0	A 40	Migahamulawatta	1 3 21
A 29	Kosgahamulawatta	0 0 32	12	Mylagahamulawatta	0 0 34
A 30	Ambagahamulawatta	1 0 4	13	Ambagahamulawatta	0 1 29
A 31	Kajugahamulawatta	0 1 6	19	Kajugahamulawatta	2 3 29
A 33	Migahawatta	0 0 26	22	Kajugahamulawatta	0 0 8
A 34	Daminagahamulawatta	0 1 37	27	Bogahamulawatta	0 3 19
A 35	Suriyagahamulawatta	0 1 31			69 2 5



Surveyor-General's Office,  
Colombo, November 28, 1916.

Scale of 8 Chains to an Inch.  
Kurunegala S. O. 84—1917.

G. K. THORNHILL,  
for Surveyor-General.

**Kurunegala Notice No. 6,288.****Notice under "The Waste Lands Ordinances of 1897, 1899, 1900, and 1903."**

TAKE notice that unless within three months from March 9, 1917, the persons, if any, who claim any interest in the lands hereinafter mentioned or in any one or more of such lands or to some interest therein make claim in person or in writing to the said lands or any of them or to some interest therein to J. M. Davies, Esq., Special Officer appointed under section 28 of "The Waste Lands Ordinances of 1897, 1899, 1900, and 1903," at his office at Fort, Colombo :

Such Special Officer, in pursuance of the powers vested in him by the said Ordinances, will declare by writing under his hand that the said lands, or such of them as to which no claim has been made, are the property of the Crown.

J. M. DAVIES,  
Special Officer.

*Description of the Lands referred to.*

The following lots situated in the village of Uswewa, in the Baladora korale of the Dewamedhi hatpattu of the Kurunegala District, in the North-Western Province, as described in the annexed diagram :—

## Preliminary plan 1,656.

Lot.	Name of Land.	Extent, A. R. P.	Lot.	Name of Land.	Extent, A. R. P.
1 ..	Dangahamulahena ..	.. 5 0 4	6 ..	Uswewa (tank bund)	.. 7 3 15
2 ..	Footpath ..	.. 0 0 16	12 ..	Talgahamulahena ..	.. 2 2 28
3 ..	Dangahamulahena ..	.. 18 3 8			
4 ..	Footpath ..	.. 0 0 9			
5 ..	Bogahamulahena ..	.. 1 0 32			35 2 32

and bounded as follows : on the north by the village limit of Timbiriwewa ; on the east by the village limit of Kokkawila, the village limit of Usgala ; on the south by the village limit of Karambahedigama ; on the west by the village limit of Bammanegama, the village limit of Hirigolla.

NOTE.—The following lots lying within the above boundaries are excluded from this notice, and their aggregate acreage of 8 acres 3 roods and 35 perches is not included in the acreage of 35 acres 2 roods and 32 perches given above :—

## Preliminary plan 1,656.

Lot.	Name of Land.	Extent, A. R. P.	Lot.	Name of Land.	Extent, A. R. P.
7 ..	Uswewawela ..	.. 6 0 32	11 ..	Dangahamulawatta ..	.. 0 0 38
8 ..	Meegahamulakamata ..	.. 0 0 7	13 ..	Uswewavanekotuwa ..	.. 0 0 30
9 ..	Meegahamulawatta ..	.. 2 0 7			
10 ..	Kadurugahamulawatta ..	.. 0 1 1			8 3 35

[For Diagram see page 346.]

**Kurunegala Notice No. 6,239.****Notice under "The Waste Lands Ordinances of 1897, 1899, 1900, and 1903."**

TAKE notice that unless within three months from March 9, 1917, the persons, if any, who claim any interest in the lands hereinafter mentioned or in any one or more of such lands or to some interest therein make claim in person or in writing to the said lands or any of them or to some interest therein to J. M. Davies, Esq., Special Officer appointed under section 28 of "The Waste Lands Ordinances of 1897, 1899, 1900, and 1903," at his office at Fort, Colombo :

Such Special Officer, in pursuance of the powers vested in him by the said Ordinances, will declare by writing under his hand that the said lands, or such of them as to which no claim has been made, are the property of the Crown.

J. M. DAVIES,  
Special Officer.

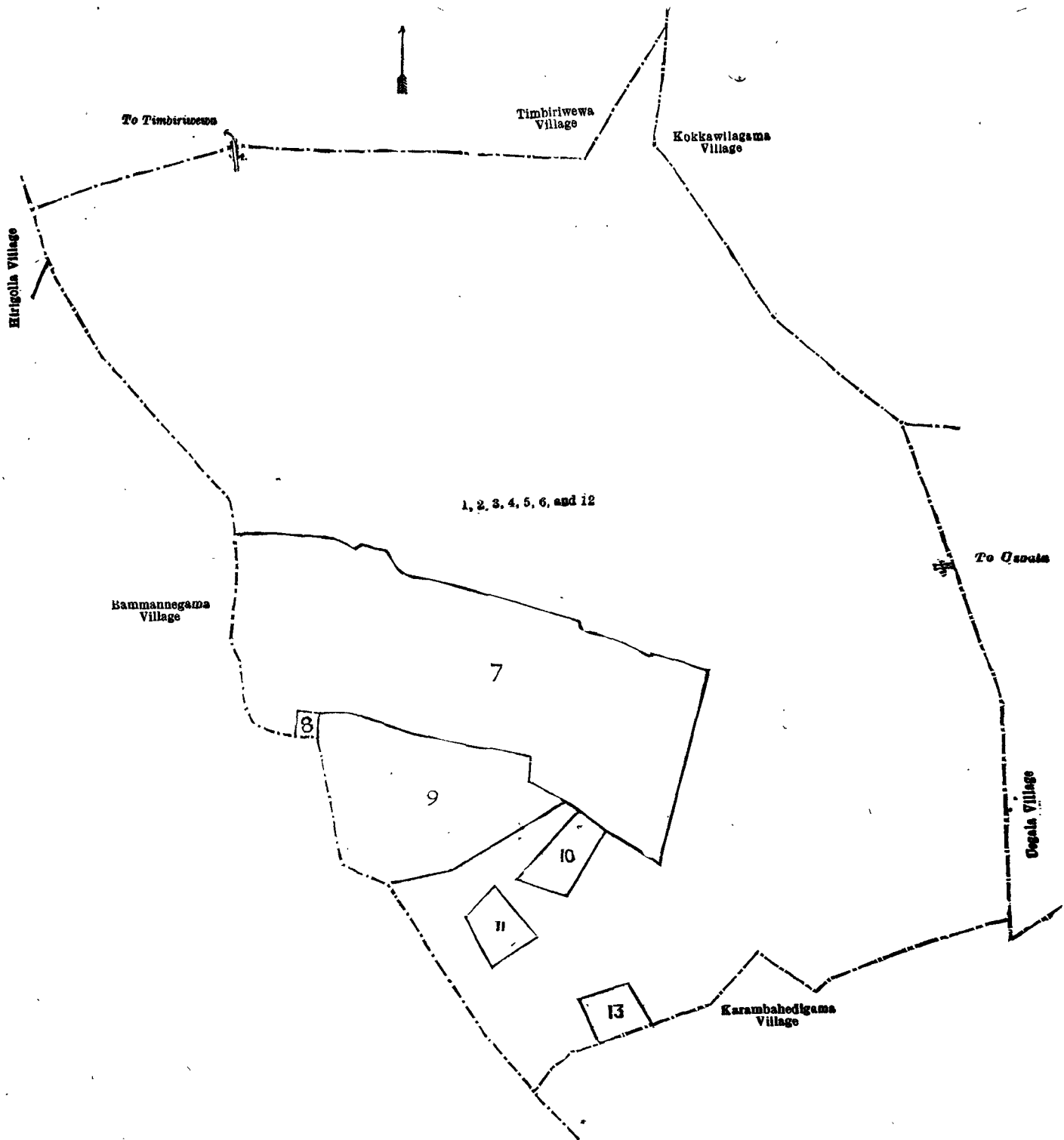
*Description of the Lands referred to.*

The following lots situated in the village of Ihala Aralugahawewa, in the Baladora korale of the Dewamedhi hatpattu of the Kurunegala District, in the North-Western Province, as described in the annexed diagram :—

## Preliminary plan 1,621.

Lot.	Name of Land.	Extent, A. R. P.	Lot.	Name of Land.	Extent, A. R. P.
1 ..	Kahatagahamulahena ..	.. 1 2 9	22 ..	Kahatagahawewa (abandoned tank) ..	.. 3 0 25
10 ..	Kiulewewa (abandoned tank) ..	.. 1 1 16	24 ..	Moragahamulahena ..	.. 18 1 32
11 ..	Kongahamulahena and Kiulewewa-ismathehenyaya ..	.. 62 1 22	25 ..	Gansabhawa road ..	.. 1 1 9
12 ..	Do. (reservation for road) ..	.. 1 0 17	26 ..	Ehalapokunagawahenyaya or Kongahamulahenyaya ..	.. 19 0 15
13 ..	Mahapara (District Road Committee road) ..	.. 1 1 8	27 ..	Adipara ..	.. 0 0 16
14 ..	Getulapokuna (reservation for road) ..	.. 0 0 19	28 ..	Kahatagahamulahenyaya ..	.. 26 0 30
15 ..	Do. ( do. ) ..	.. 0 0 2	29 ..	Gansabhawa road ..	.. 0 1 3
16 ..	Gansabhawapara ..	.. 0 1 16	30 ..	Kahatagahamulahenyaya (reservation for road) ..	.. 0 0 31
17 ..	Getulapokuna (reservation for road) ..	.. 0 0 12	31 ..	Do. ( do. ) ..	.. 0 0 23
19 ..	Do. ( do. ) ..	.. 0 0 33			
20 ..	Do. ( do. ) ..	.. 0 0 11			137 1 35
21 ..	Adipara (footpath) ..	.. 0 0 6			

and bounded as follows : on the north by the village limit of Pahala Aralugahawewa, the village limit of Hiriwewa, the road to Timbiriwewa (the village limit of Walaswewa) ; on the east by the road from Witigala to Hettipola (T. P. 312,443), the village limit of Ihala Kobeyigane ; on the south by the village limit of Ihala Kobeyigane, the village limit of Tuttiriwewa ; on the west by the village limit of Kosgahawewa, the village limit of Pahala Aralugahawewa.



Scale of 4 Chains to an Inch.

Surveyor-General's Office,  
Colombo, November 28, 1916.

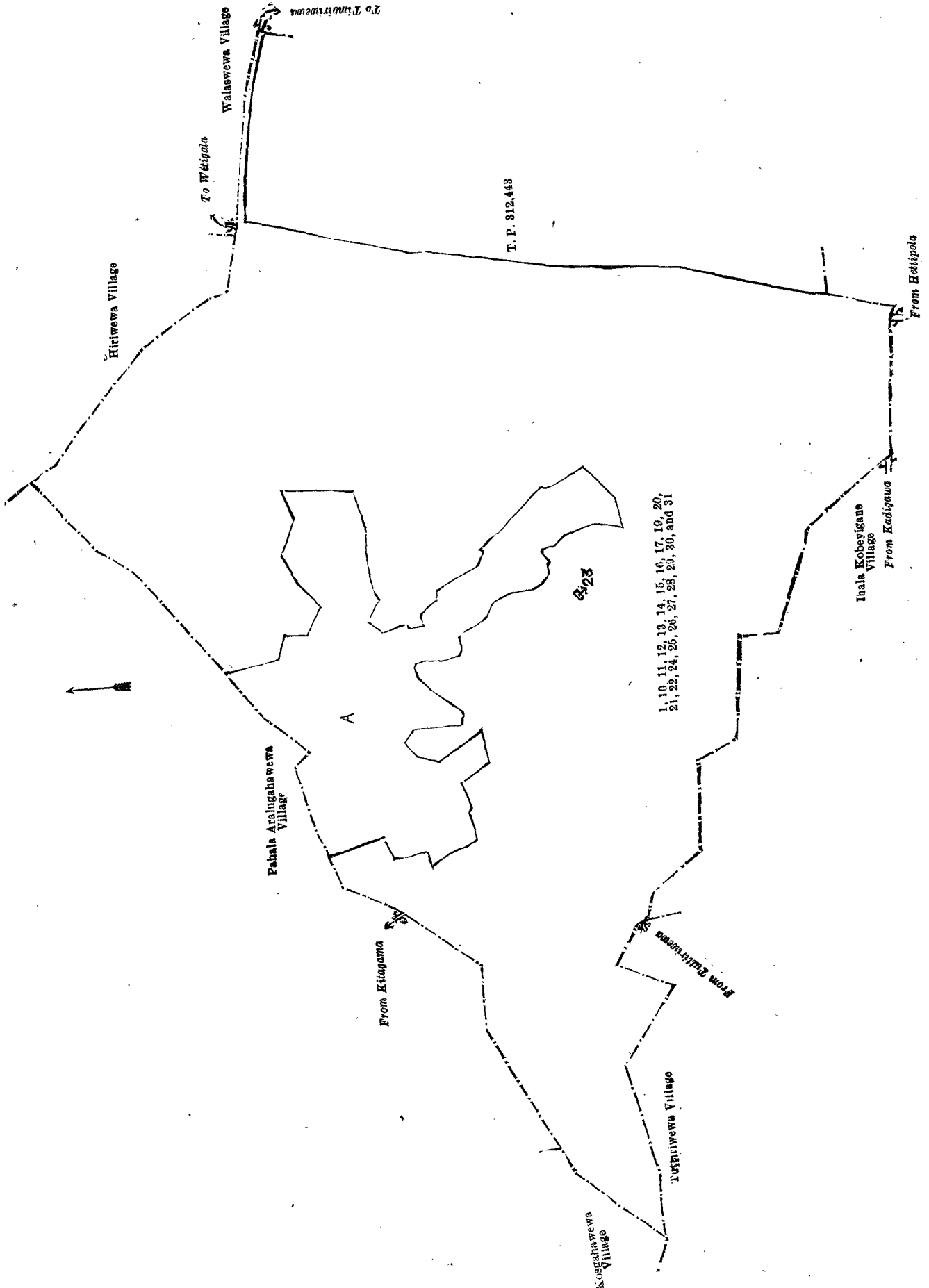
G. K. THORNHILL,  
for Surveyor-General.

Kurunegala S. O. 85—1917.

NOTE.—The following lots lying within the above boundaries are excluded from this notice, and their aggregate acreage of 21 acres and 30 perches is not included in the acreage of 137 acres 1 rood and 35 perches given above :—

Preliminary plan 1,621.

Lot.	Name of Land.	Extent, A. R. P.	Lot.	Name of Land.	Extent, A. R. P.
A 2 ..	Kajugahamulawatta	.. 2 1 38	A 8 ..	Wewapaulaliyadda ..	.. 1 2 20
A 3 ..	Palugahamulawatta	.. 0 1 17	A 9 ..	Siyambalagahakumburuyaya	.. 12 0 35
A 4 ..	Timbirigahamulawatta	.. 0 3 35	23 ..	Migahamulawatta ..	.. 0 0 2
A 5 ..	Kohombagahamulawatuyaya	.. 2 2 38			
A 6 ..	Kohombagahamulawatta	.. 0 2 3			21 0 30
A 7 ..	Kohombagahamulakamata	.. 0 1 2			



Surveyor-General's Office,  
Colombo, December 7, 1916.

Scale of 8 Chains to an Inch.

G. K. THORNHILL,  
for Surveyor-General.

Kurunegala S. O. 86—1917.

## Kurunegala Notice No. 6,240.

## Notice under "The Waste Lands Ordinances of 1897, 1899, 1900, and 1903."

TAKE notice that unless within three months from March 9, 1917, the persons, if any, who claim any interest in the lands hereinafter mentioned or in any one or more of such lands make claim in person or in writing to the said lands or any of them or to some interest therein to J. M. Davies, Esq., Special Officer appointed under section 28 of "The Waste Lands Ordinances of 1897, 1899, 1900, and 1903," at his office at Fort, Colombo :

Such Special Officer, in pursuance of the powers vested in him by the said Ordinances, will declare by writing under his hand that the said lands, or such of them as to which no claim has been made, are the property of the Crown.

J. M. DAVIES,  
Special Officer.

## Description of the Lands referred to.

The following lots situated in the village of Talahena, in the Baladora korale of the Dewameddi hatpattu of the Kurunegala District, in the North-Western Province, as described in the annexed diagrams :—

## I.—Preliminary plan 1,619.

Lot.	Name of Land.	Extent, A. R. P.	Lot.	Name of Land.	Extent, A. R. P.
1 ..	Rediketiy-elehenyaya, Mylagahamulawatta, Ahugahamulawatta ..	28 3 23	16 ..	Siyambalagahawewa (tank and bund)	1 3 36
3 ..	Kahatagahamulaminipitiya (cemetery) ..	0 1 24	27 ..	Ela ..	0 0 39
4 ..	Gansabhawa road ..	0 1 10	30 ..	Mahawewa (tank and bund)	13 0 15
5 ..	Rediketiy-ela (part) ..	0 1 4	31 ..	Kadolahena ..	7 2 9
6 ..	Gansabhawa road ..	0 3 36	32 ..	Harow-ela ..	0 0 36
7 ..	Kongahamulahena ..	7 1 19	33 ..	Gansabhawa road ..	0 0 24
8 ..	Gansabhawa road ..	0 1 2	34 ..	Kadolehena ..	2 2 11
11 ..	Mylagahahena, Patahagawawatta, Patahagawahena, Kohombagahamulakotuwa, Attikkagahamulahena, Wabodapillewa ..	14 1 19	36 ..	Ela ..	0 0 7
12 ..	Gansabhawa road ..	0 2 38	37 ..	Elagawahena ..	0 1 4
14 ..	Dangahamulahena, Kadurugahamulawatta ..	22 1 29	38 ..	Footpath ..	0 0 12
			39 ..	Mylagahamulahena ..	1 0 38
					103 1 35

and bounded as follows : on the north by the village limit of Kitagama ; on the east by Rediketiy-ela (part) (the village limit of Tuttriwewa) the village limit of Tuttriwewa, the village limit of Ihala Kobeyigane ; on the south by T. P. 101,062, Mylagahakumbura claimed by Hangiliguru-unahelage Sella Naide, Webadakumbura claimed by Hangiligurunnahelagedara Dingiri Nachchere, Mylagahakumbura claimed by Hangiligurunnahelage Sella Naide, Madatukumbura claimed by Muhandiramalagedara Somappu Naide, Tammitakumbura claimed by Kattalbadde Vidanelagedara Punchi Ukkala Naide, Migahakumbura, claimed by Hangiligurunnahelagedara Rannaide, Pahalawela claimed by Hangiligurunnahelagedara Dingiri Nachchere, Pahalawela (reservation for Kadukkan-ela) claimed by Hangiligurunnahelagedara Dingiri Nachchere ; on the west by the village limit of Dalupotagama.

NOTE.—The following lots lying within the above-mentioned boundaries are excluded from this part of the notice, and their aggregate acreage of 14 acres 1 rood and 29 perches is not included in the acreage of 103 acres 1 rood and 35 perches given above :—

## Preliminary plan 1,619.

Lot.	Name of Land.	Extent, A. R. P.	Lot.	Name of Land.	Extent, A. R. P.
2 ..	Dangahamulawatta ..	0 0 10	A 22 ..	Mylagahamulawatta ..	0 0 38
9 ..	Timbiripokunawatta ..	1 2 20	A 23 ..	Ambagahamulawatta ..	0 1 25
10 ..	Do. ..	0 0 15	A 24 ..	Mylagahamulawatta ..	0 0 38
13 ..	Kadurugahamulawatta ..	0 0 32	A 25 ..	Talgahamulawatta ..	0 2 18
A 15 ..	Dangahamulawatta ..	1 1 2	A 26 ..	Ambagahamulawatta, Migahamulawatta ..	3 2 37
A 17 ..	Siyambalagahawewapaulawatta ..	1 1 15	28 ..	Kajugahamulawatta ..	0 0 13
A 18 ..	Do. ..	0 3 20	29 ..	Wewapaulawatta ..	1 2 6
A 19 ..	Gansuriyagahamulakotuwa ..	0 1 3			
A 20 ..	Patahagahawatta ..	1 1 18			
A 21 ..	Siyambalagahawewapaulawatta ..	0 1 39			
					14 1 29

[For Diagram see page 349.]

## II.—Preliminary plan 1,619.

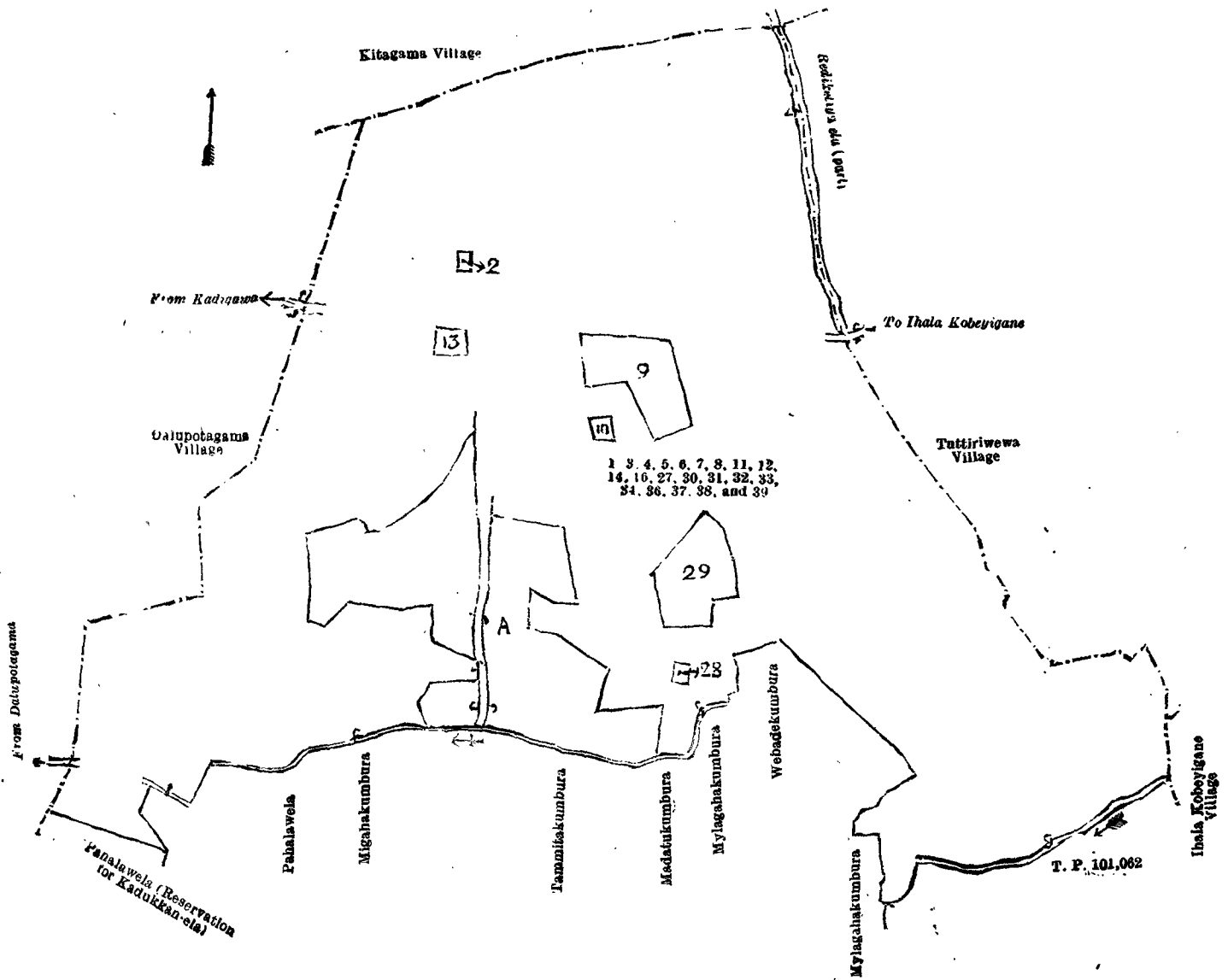
Lot.	Name of Land.	Extent, A. R. P.
40 ..	Elagawahena (reservation for Kudakkan-ela) ..	3 1 15
41 ..	Kadukkan-ela (part) ..	0 3 34
		4 1 9

and bounded as follows : on the north by Nugagahamulahena claimed by Kottalbadde Vidanelagedara Punchi Ukkala Naide and others, Pahalawela claimed by Hangiligurunnahelagedara Dingiri Nachchere, Migahakumbura claimed by Hangiligurunnahelagedara Rannaide, Tammitakumbura claimed by Kottalbadde Vidanelagedara Punchi Ukkala Naide, Madatukumbura claimed by Muhandiramalagedara Somappu Naide ; on the east by T. P. 101,062 ; on the south by Kadukkan-ela (part), the village limit of Getadiwulwewa ; on the west by the village limit of Dalupotagama.

[For Diagram see page 350.]

## III.—Preliminary plan 1,619.

Lot.	Name of Land.	Extent, A. R. P.
45 ..	Kadukkan-ela (part) ..	0 2 7

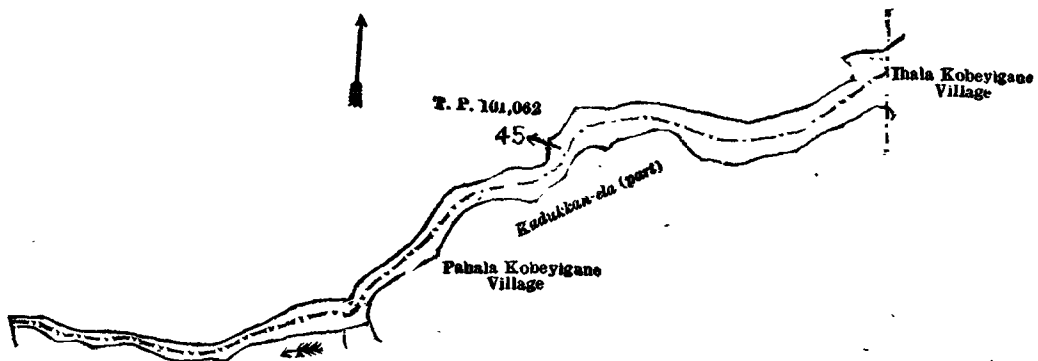


Surveyor-General's Office,  
Colombo, December 18, 1916.

Scale of 8 Chains to an Inch.

A. H. G. DAWSON,  
for Surveyor-General.

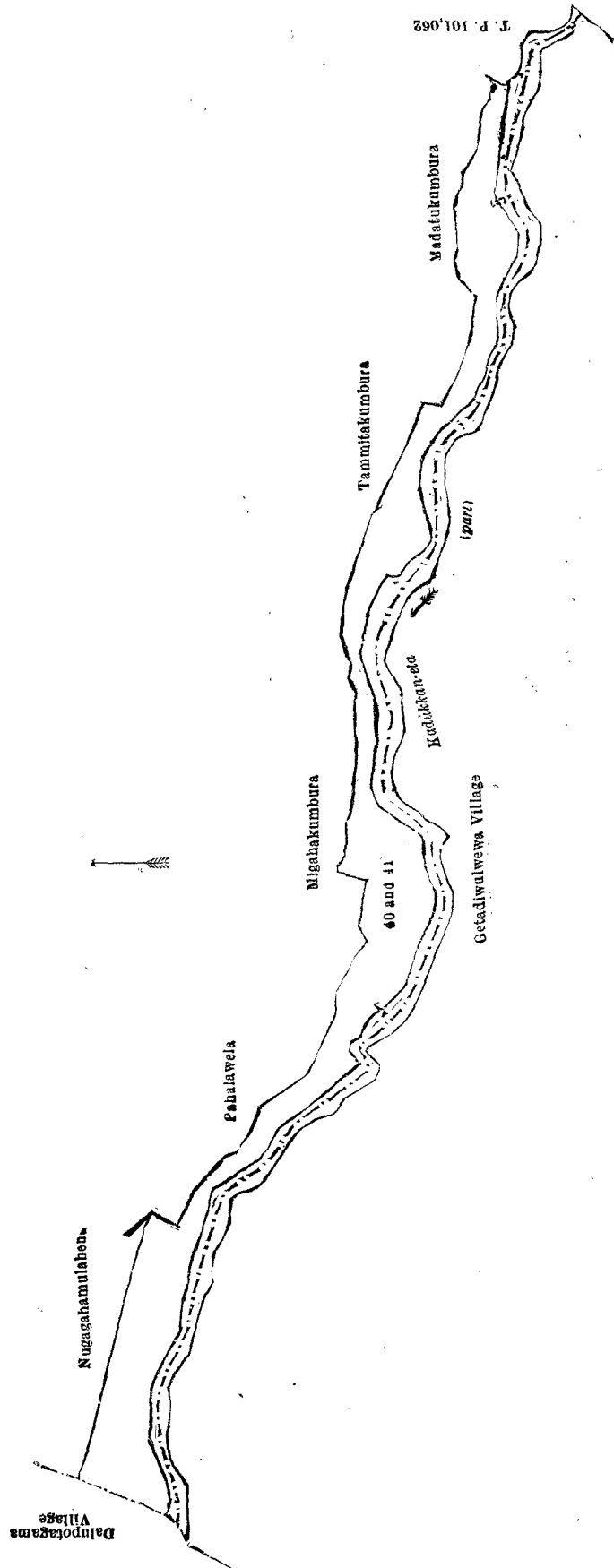
and bounded as follows: on the north by T. P. 101,062; on the east by the village limit of Ithala Kobeyigane; on the south by Kadukkan-ela (part), the village limit of Pahala Kobeyigane; on the west by T. P. 101,062.



Surveyor-General's Office,  
Colombo, December 18, 1916.

Scale of 4 Chains to an Inch.

A. H. G. DAWSON,  
for Surveyor-General.



Scale of 4 Chains to an Inch.

Surveyor-General's Office,  
Colombo, December 18, 1916.

A. H. G. DAWSON,  
for Surveyor-General.



**Kurunegala Notice No. 6,241.****Notice under "The Waste Lands Ordinances of 1897, 1899, 1900, and 1903."**

TAKE notice that unless within three months from March 9, 1917, the persons, if any, who claim any interest in the lands hereinafter mentioned or in any one or more of such lands or to some interest therein make claim in person or in writing to the said lands or any of them or to some interest therein to J. M. Davies, Esq., Special Officer appointed under section 28 of "The Waste Lands Ordinances of 1897, 1899, 1900, and 1903," at his office at Fort, Colombo :

Such Special Officer, in pursuance of the powers vested in him by the said Ordinances, will declare by writing under his hand that the said lands, or such of them as to which no claim has been made, are the property of the Crown.

J. M. DAVIES,  
Special Officer.

*Description of the Lands referred to.*

The following lots situated in the village of Tuttiriwewa, in the Baladora korale of the Dewamedhi hatpattu of the Kurunegala District, in the North-Western Province, as described in the annexed diagram :—

## Preliminary plan 1,620.

Lot.	Name of Land.	Extent, A. R. P.	Lot.	Name of Land.	Extent, A. R. P.
1 ..	Rediketiya-ela ..	.. 0 1 4	7 ..	Tuttiriwewa (tank and bund)	.. 7 1 34
2 ..	Rediketiyaelagawahena ..	.. 58 1 18	8 ..	Cart track ..	.. 0 0 13
3 ..	Footpath ..	.. 0 0 17	9 ..	Rediketiyawelahena, Rediketiyahena, and Kadjugahamulahena ..	.. 10 1 4
4 ..	Rukattanagahamullehena ..	.. 3 3 3			
5 ..	Gansabhawa road ..	.. 1 2 34			
6 ..	Rukattanagahamulahena, Talgahamullahena, Wewagawahena ..	.. 43 3 37			126 0 4

and bounded as follows : on the north by the village limit of Kitagama, the village limit of Kosgahawewa, the village limit of Ihala Aaralugahawewa ; on the east by the village limit of Ihala Kobeyigane ; on the south by the village limit of Ihala Kobeyigane, the village limit of Talahena ; on the west by the village limit of Talahena, the village limit of Talahena (part of Rediketiya-ela).

NOTE.—The following lots lying within the above-mentioned boundaries are excluded from this notice, and their aggregate acreage of 20 acres 2 roods and 39 perches is not included in the acreage of 126 acres and 4 perches given above :—

## Preliminary plan 1,620.

Lot.	Name of Land.	Extent, A. R. P.	Lot.	Name of Land.	Extent, A. R. P.
10 ..	Ambagahamullawatta ..	.. 1 0 18	B 15 ..	Siyambalagahamullawatta ..	.. 0 3 8
A 11 ..	Rediketiyaelakumbura ..	.. 2 1 16	B 16 ..	Wewagawahena ..	.. 2 0 5
A 12 ..	Rediketiyakamata ..	.. 0 0 5	B 17 ..	Ambagahamullawatta ..	.. 0 1 6
B 13 ..	Pahalakumbura and Ihalakumbura ..	11 1 26			
B 14 ..	Paranawatta ..	.. 2 2 35			20 2 39

[For Diagram see page 352.]

**Kurunegala Notice No. 6,242.****Notice under "The Waste Lands Ordinances of 1897, 1899, 1900, and 1903."**

TAKE notice that unless within three months from March 9, 1917, the persons, if any, who claim any interest in the lands hereinafter mentioned or in any one or more of such lands or to some interest therein make claim in person or in writing to the said lands or any of them or to some interest therein to J. M. Davies, Esq., Special Officer appointed under section 28 of "The Waste Lands Ordinances of 1897, 1899, 1900, and 1903," at his office at Fort, Colombo :

Such Special Officer, in pursuance of the powers vested in him by the said Ordinances, will declare by writing under his hand that the said lands, or such of them as to which no claim has been made, are the property of the Crown.

J. M. DAVIES,  
Special Officer.

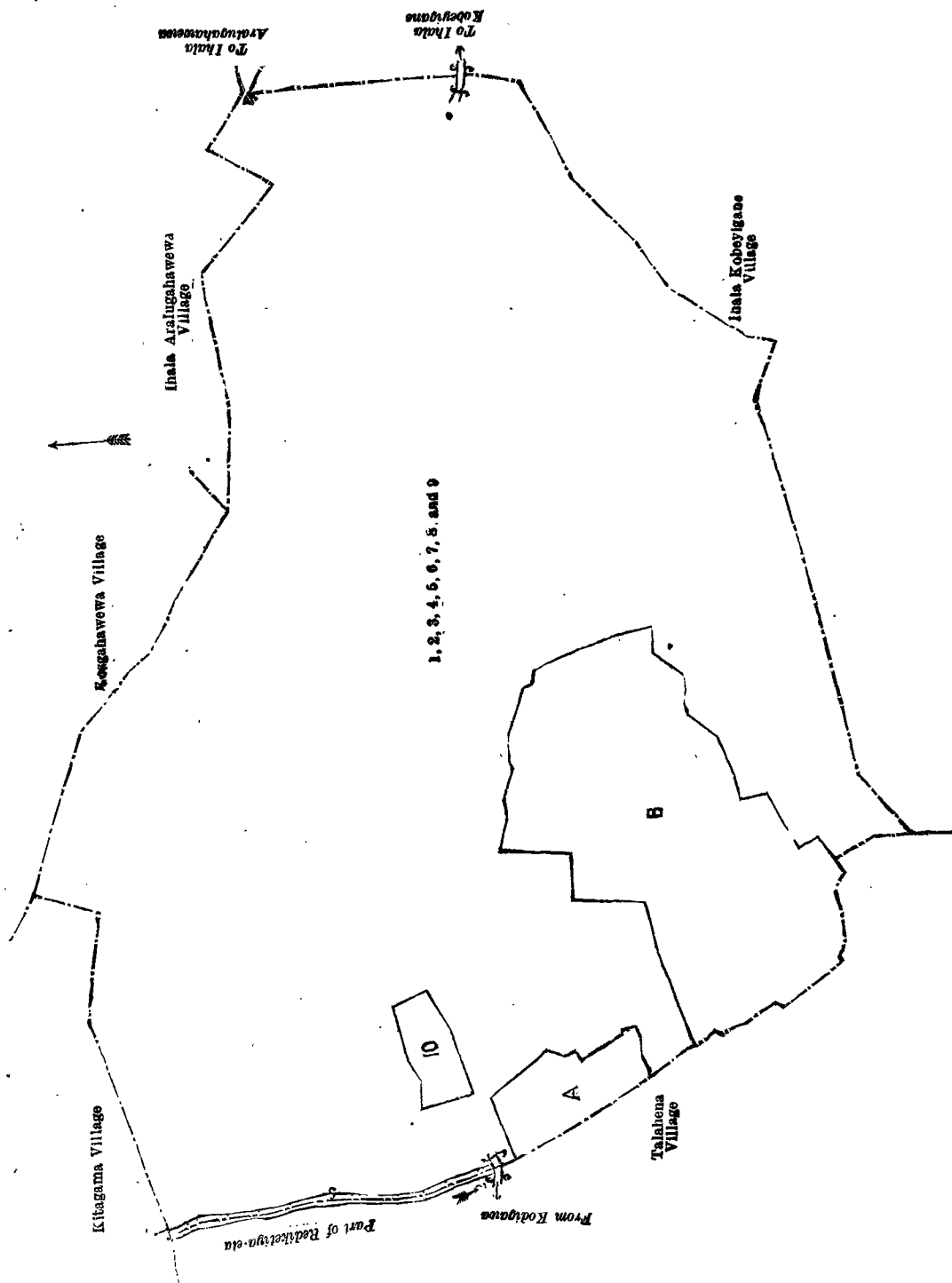
*Description of the Lands referred to.*

The following lots situated in the village of Timbiriwewa, in the Baladora korale of the Dewamedhi hatpattu of the Kurunegala District, in the North-Western Province, as described in the annexed diagram :—

## Preliminary plan 1,646.

Lot.	Name of Land.	Extent, A. R. P.	Lot.	Name of Land.	Extent, A. R. P.
1 ..	Meegahamullehena ..	.. 2 1 33	30 ..	Galagawahena (reservation for trig. station) ..	.. 2 2 19
2 ..	Gansabhawa road ..	.. 0 0 28	31 ..	Cart track ..	.. 0 1 6
4 ..	Kadurugahamullehena, Kahatagahamulahena ..	16 0 3	32 ..	Pachilawewaismattahena ..	.. 11 2 18
6 ..	Footpath ..	.. 0 0 19	33 ..	Cart track ..	.. 0 2 13
7 ..	Kahatagahamullehena, Dangahamulahena ..	.. 15 3 14	34 ..	Pachilawewaismattahena ..	.. 3 2 16
8 ..	Alutwewa (tank) ..	.. 3 3 9	35 ..	Pachilawewa (tank) ..	.. 11 2 31
15 ..	Gansabhawa road ..	.. 1 0 1	36 ..	Footpath ..	.. 0 0 2
23 ..	Kumbukgahamullewatta, Bogahamulahena, Higgahamulakotuwa, Migahamulahena ..	8 1 32	40 ..	Ambagahamullawatta, &c. ..	.. 6 1 28
24 ..	Polattewelaismattahena, Kongahamulahena, Gaswedungahamulahena ..	.. 27 2 32	41 ..	Kahatagahamulahena ..	.. 7 0 16
25 ..	Gansabhawa road ..	.. 0 0 30	42 ..	Minipittaniya (cemetery) ..	.. 0 2 1
26 ..	Gaswedanagahamulahena and Kongahamulahena ..	.. 9 0 36	43 ..	Gansabhawa road ..	.. 1 0 32
27 ..	Palattewewa (tank) ..	.. 25 3 3	44 ..	Higgahamulahena ..	.. 1 0 20
			45 ..	Kongahamulahena, Agarehena ..	.. 58 3 1
			46 ..	Footpath ..	.. 0 1 4
			47 ..	Galagawahena, Kahatagahamulahena ..	.. 29 2 6
					246 0 8

and bounded as follows : on the north by the village limit of Pubbiliya ; on the east by the village limit of Motiwalagama, the village limit of Ihala Pannawa ; on the south by the village limit of Kokkawilagama, the village limit of Uswewa, the village limit of Hirigolla ; on the west by the village limit of Kapugama, the village limit of Walaswewa.



Surveyor-General's Office,  
Colombo, December 1, 1916.

Scale of 8 Chains to an Inch.

G. K. THORNHILL,  
for Surveyor-General.

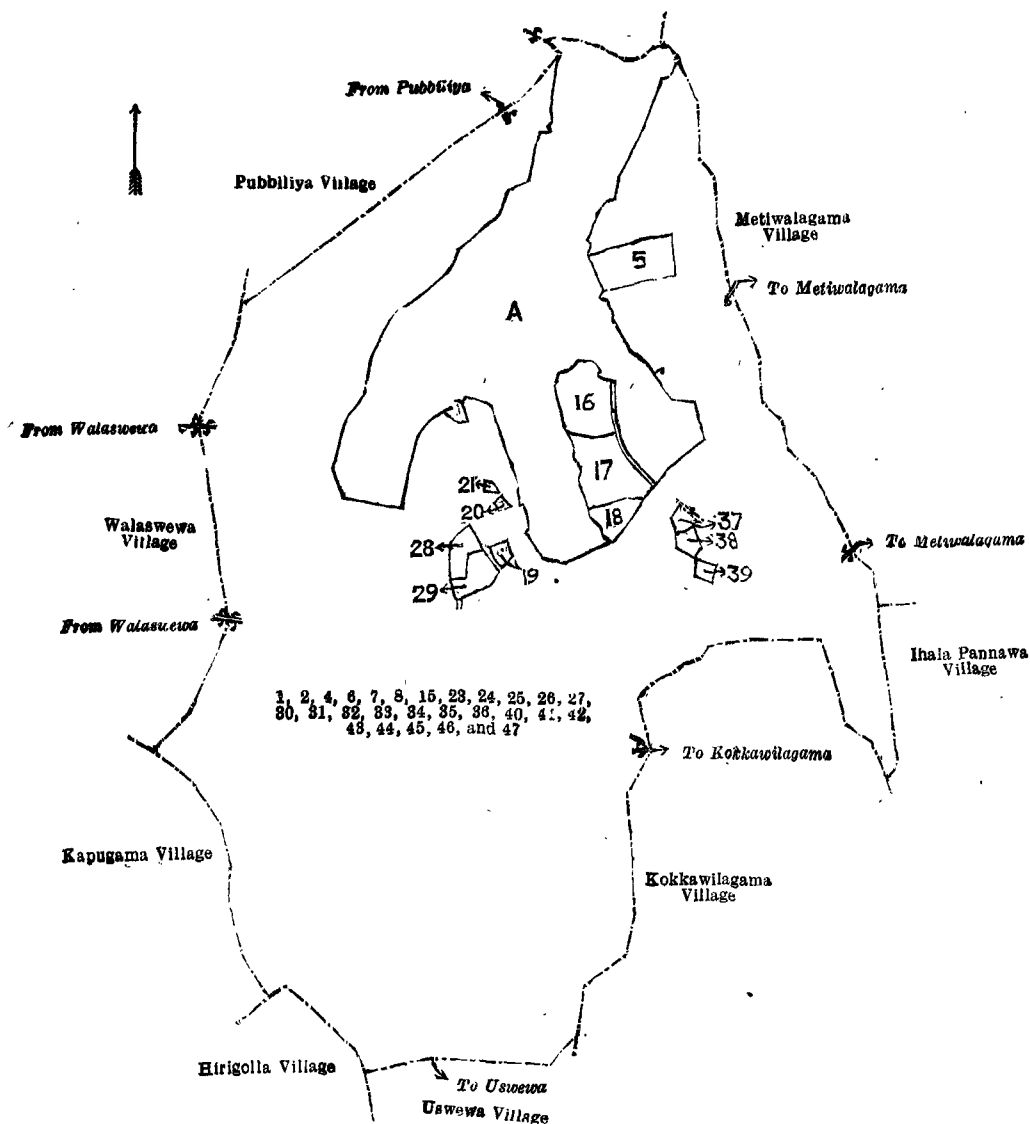
Kurunegala S. O. 88—1917.

NOTE.—The following lots lying within the above boundaries are excluded from this notice, and their aggregate acreage of 65 acres 1 rood and 31 perches is not included in the acreage of 246 acres and 8 perches given above:—

Preliminary plan 1,646.

Lot.	Name of Land.	Extent, A. R. P.	Lot.	Name of Land.	Extent, A. R. P.
5	Talgahamulawatta	2 0 35	A 3	Talgahamula-aswedduma, Wihene-kumbura, Kaudankumbura, Pachchalawewapaula-aswedduma, Polattewela	49 2 24
19	Kumbukgahamulawatta	0 1 22	A 9	Alutwewapaulawatta	0 2 39
20	Kohombagahamulakamatta	0 0 21	A 10	Migahamulahena	0 2 24
21	Bcgahamulakamatta	0 0 18	A 10½	Gansuriyagahamulawatta	0 1 20
16	Kapuawatta	2 2 20	A 11	Ambagahamulawatta	0 1 28
17	Bulugahamulahena	2 3 18	A 12	Bulugahamulahena	0 0 35
18	Higgahamulawatta	1 0 8	A 13	Siyambalagahamulakamatta	0 0 12
28	Wewalangawatta	0 3 1	A 14	Ambagahamulawatta	0 3 20
29	Galagawawatta	0 3 21	A 22	Migahamulawatta	0 1 6
37	Lolugahamulawatta	0 1 21			
38	Gaswedurgahamulawatta	0 1 31			
39	Ehatugahamulawatta	0 1 7			

65 1 31



Surveyor-General's Office,  
Colombo, December 4, 1916.

Scale of 16 Chains to an Inch.

G. K. THORNHILL,  
for Surveyor-General.

Kurunegala S. O. 89—1917.

**Kurunegala Notice No. 6,243.**

**Notice under "The Waste Lands Ordinances of 1897, 1899, 1900, and 1903."**

TAKE notice that unless within three months from March 9, 1917, the persons, if any, who claim any interest in the lands hereinafter mentioned or in any one or more of such lands or to some interest therein make claim in person or in writing to the said lands or any of them or to some interest therein to J. M. Davies, Esq., Special Officer appointed under section 28 of "The Waste Lands Ordinances of 1897, 1899, 1900, and 1903," at his office at Fort, Colombo :

Such Special Officer, in pursuance of the powers vested in him by the said Ordinances, will declare by writing under his hand that the said lands, or such of them as to which no claim has been made, are the property of the Crown.

J. M. DAVIES,  
Special Officer.

*Description of the Lands referred to.*

The following lots situated in the village of Indihena, in the Baladora korale of the Dewamedhi hatpattu of the Kurunegala District, in the North-Western Province, as described in the annexed diagrams :—

I.—Preliminary plan 1,653.

Lot.	Name of Land.	Extent, A. R. P.	Lot.	Name of Land.	Extent, A. R. P.
1 ..	Gansabhawa road	.. 2 0 23	7 ..	Minipitiya (cemetery)	.. 0 1 15
2 ..	Bulugahamulahena	.. 7 0 22	8 ..	Footpath	.. 0 0 1
3 ..	Kahatagahamulahenyaya	.. 0 0 30	9 ..	Do.	.. 0 0 6
4 ..	Cart track	.. 0 0 10	10 ..	Indiheneminipitiya	.. 0 0 23
5 ..	Kudawewa (tank and bund)	.. 3 1 3	11 ..	Gansabhawa road	.. 0 2 5
6 ..	Kahatagahamulahenyaya, Kahatagahamulahena, Bogahamulahena, Helambagahamulahena	.. 58 0 0	12 ..	Kahatagahamulahena, Dangahamulahena, Gaswedungahamulahena	.. 11 0 11

Lot.	Name of Land.	Extent, A. R. P.	Lot.	Name of Land.	Extent, A. R. P.
15 ..	Gulanewewa (tank and bund) ..	3 0 6	47 ..	Kahatagahamulahenyaya ..	8 0 27
16 ..	Migahamulahena, Ambagahamulahena, Talgahamulahena ..	2 0 23	48 ..	Kahatagahamulahena ..	4 0 0
32 ..	Kongahawewa (tank and bund) ..	1 3 0	49 ..	Footpath ..	0 0 12
33 ..	Kongahamulawattahena ..	0 1 27	50 ..	Kahatagahamulahena, Gaswedungahamulahena, Bogahamulahena ..	13 0 11
35 ..	Talgahamulahena, Migahamulahena, Ratmalagahapaulahena, Gaswedungahalanda ..	14 3 23	51 ..	Gaswedungahamulahena ..	1 0 10
37 ..	Ratmalagahawewa (tank and bund) ..	2 2 27	52 ..	Footpath ..	0 0 9
38 ..	Footpath ..	0 0 20	53 ..	Patukumburewewa ..	0 2 0
40 ..	Do. ..	0 0 17	55 ..	Pita-ela (stream) ..	0 0 16
41 ..	Gaswedungahamulahena, Ambagahamulahena ..	15 0 2	56 ..	Gaswedungahamulahena ..	8 2 35
43 ..	Indihenemahawewa (tank and bund) ..	34 1 1	58 ..	Pita-ela (stream) ..	0 1 11
45 ..	Alutwetiawewa (tank and bund) ..	1 2 21	59 ..	Footpath ..	0 0 1
46 ..	Cart track ..	0 1 23	60 ..	Gaswedungahamulahena ..	0 0 2
			63 ..	Do. ..	1 2 13
					197 0 6

and bounded as follows : on the north by a road from Ihala Kobeyigane to Ihala Baladora (the village limit of Hirigolla), the village limit of Hirigolla, a road from Ihala Kobeyigane to Ihala Baladora (the village limit of Hirigolla) ; on the east by the village limit of Ihala Baladora ; on the south by the village limit of Pahala Baladora, Otukumbura claimed by Pedihenayalagedera Kirahenaya, Potukumburakamata claimed by Girahenayalagedera Ukkuwa, Otukumbura claimed by Pedihenayalagedera Kirahenaya, Ihalawela claimed by Nungamuhenayalagedera Lensuwahenaya, Dangahakumbura claimed by Vedahenayalagedera Guruwa Vidane Henaya ; on the west by Mawatakumbura claimed by Kiribaiyehenayalagedera Kirahenaya, Kahatagahakumbura claimed by Lapahenayalagedera Kirabaiya Henaya, Karawgahamulawatta claimed by Kotahaluwalagedera Ranavidanahenaya, Migahamulawatta claimed by Lilogamahenayalagedera Kawwahenaya, Karawgahamulawattahena claimed by Lapayahenaya Ukkuwahenaya, Dangahamulawatta claimed by Kiribaiya Henayalagedera Kirahenaya, Ambagahamulawatta claimed by Panividakarahenayalagedera Lami Ridi, Migahamulawatta claimed by Lilogamahenayalagedera Kawwahenaya, Ambagahamulawatta claimed by Vedahenayalagedera Guruwavidanahena and another, Ambagahamulawatta claimed by Wewagederahenayalai Kirahenaya, Talgahamulawatta claimed by Vedahenayalai Puncta Veda and another, Kahatagahamulawatta claimed by Vedahenayalai Dingahenaya, Kadurugahamulawatta claimed by Punctahenayalai Sittahenaya, the village limit of Ihala Kobeyigane.

NOTE.—The following lots lying within the above-mentioned boundaries are excluded from this notice, and their aggregate acreage of 9 acres 1 rood and 9 perches is not included in the acreage of 197 acres and 6 perches given above :—

## Preliminary plan 1,653.


Lot.	Name of Land.	Extent, A. R. P.	Lot.	Name of Land.	Extent, A. R. P.
13 ..	Wewaihalakotuwa ..	0 0 25	61 ..	Ihalawelakamata ..	0 0 10
14 ..	Dangahamulawatta ..	0 1 7	62 ..	Mawatawelakamata ..	0 0 7
36 ..	Tawalanpitiyekumburekamata ..	0 0 25	64 ..	Dangahamulakamata ..	0 0 30
42 ..	Wewapaulakumbura ..	4 3 6			
44 ..	Ihala-asweddumakumbura ..	1 3 9			9 1 9
57 ..	Wewapaulakumbura ..	1 3 10			

[For Diagram see page 355.]

## II.—Preliminary plan 1,653.

Lot.	Name of Land.	Extent, A. R. P.
25 ..	Cart track ..	0 0 6

and bounded as follows : on the north by the village limit of Ihala Kobeyigane ; on the east by Kosgahamulawattahena claimed by Dematagahapelessa Samarahenaya ; on the south by Karawgahamulawatta claimed by Kotahaluwalagedera Ran Vidana Henaya ; on the west by Kosgahamulawattahena claimed by Hurikotuweralalage Rankira.



Surveyor-General's Office,  
Colombo, December 18, 1916.

Scale of 4 Chains to an Inch.

A. H. G. DAWSON,  
for Surveyor-General.

## III.—Preliminary plan 1,653.

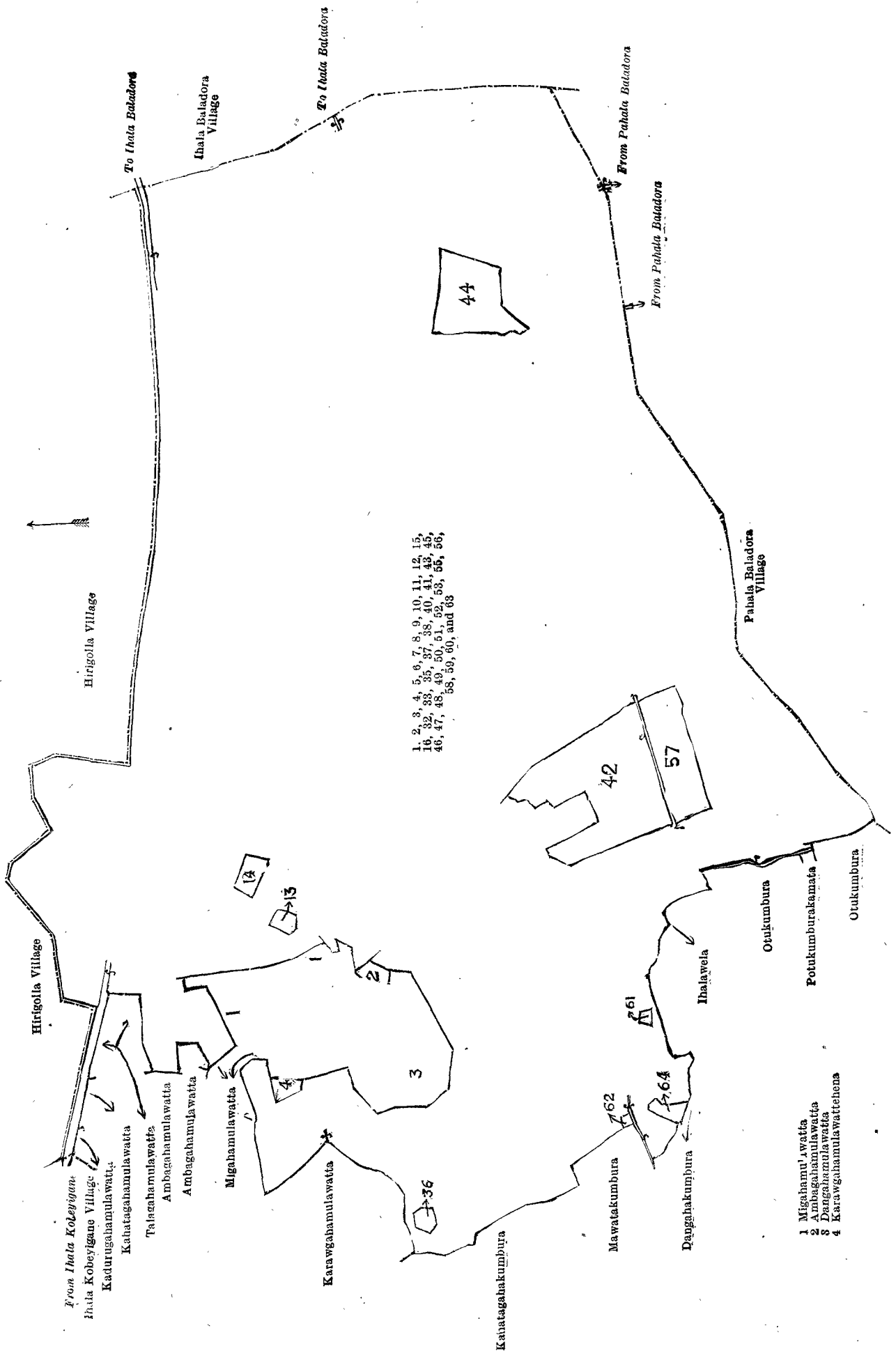
Lot.	Name of Land.	Extent, A. R. P.
66 ..	Kadukkan-ela (part) ..	4 1 1

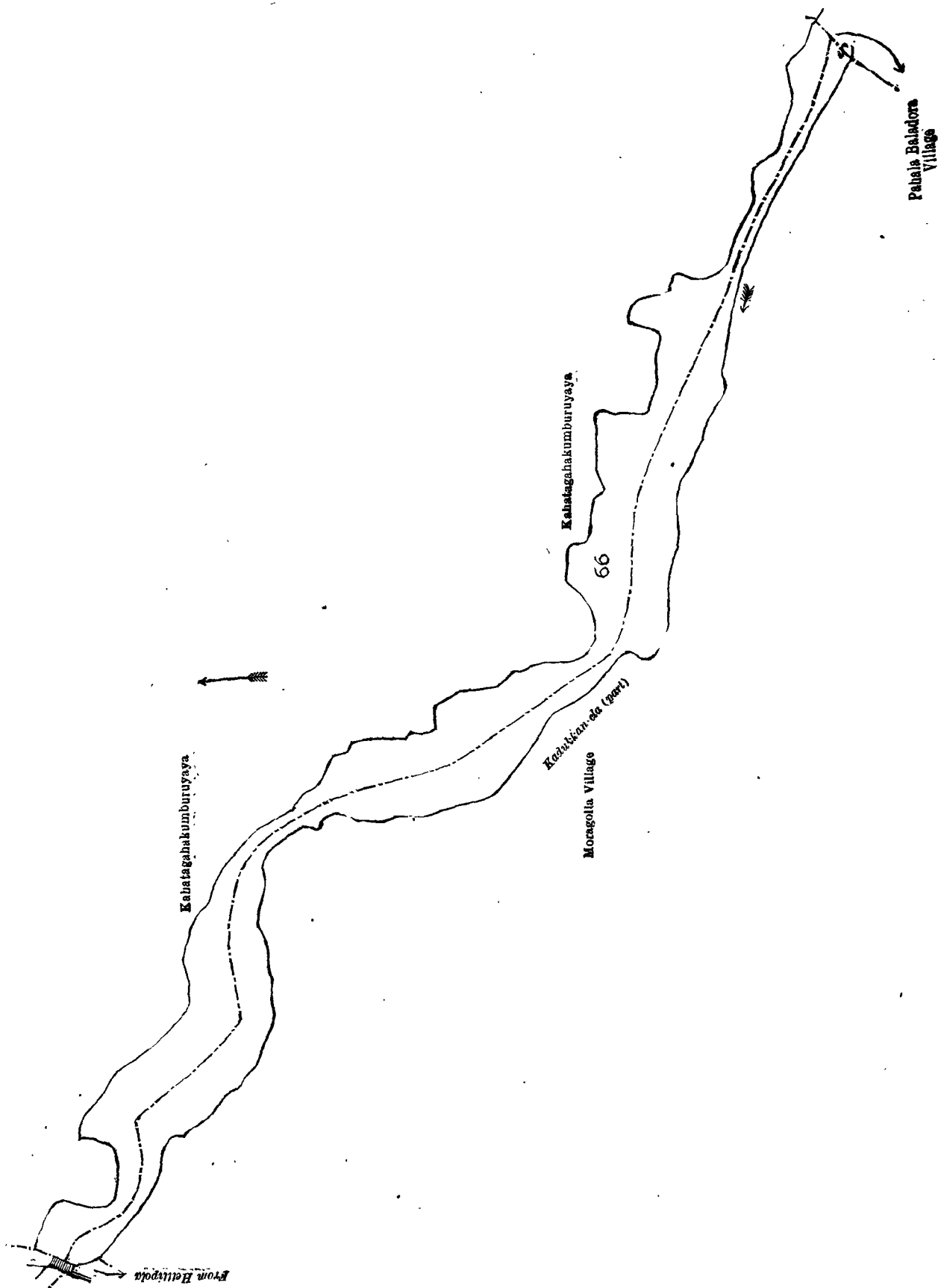
and bounded as follows : on the north by Kahatagahakumburuyaya (private) ; on the east by the village limit of Pahala Baladora ; on the south by Kadukkan-ela (part) (the village limit of Moragolla) ; on the west by a road from Hettipola.

[For Diagram see page 356.]

## IV.—Preliminary plan 1,653.

Lot.	Name of Land.	Extent, A. R. P.
67 ..	Pita-ela (half) ..	0 0 6



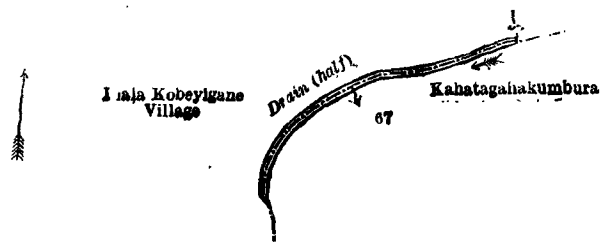


Surveyor-General's Office,  
Colombo, December 18, 1916.

Scale of 4 Chains to an Inch.

A. H. G. DAWSON,  
for Surveyor-General.

and bounded as follows : on the north by a drain (half) (the village limit of Ihala Kobeyigane) ; on the east and south by Kahatagahakumbura claimed by Lapahenayalagehera Kiribaiyahanaya ; and west by a drain (half) (the village limit of Ihala Kobeyigane).



Surveyor-General's Office,  
Colombo, December 18, 1916.

Scale of 4 Chains to an Inch.

Kurunegala S. O. 90—1917.

A. H. G. DAWSON,  
for Surveyor-General.

### Kurunegala Notice No. 6,244.

#### Notice under "The Waste Lands Ordinances of 1897, 1899, 1900, and 1903."

TAKE notice that unless within three months from March 9, 1917, the persons, if any, who claim any interest in the lands hereinafter mentioned or in any one or more of such lands or to some interest therein make claim in person or in writing to the said lands or any of them or to some interest therein to J. M. Davies, Esq., Special Officer appointed under section 28 of "The Waste Lands Ordinances of 1897, 1899, 1900, and 1903," at his office at Fort, Colombo :

Such Special Officer, in pursuance of the powers vested in him by the said Ordinances, will declare by writing under his hand that the said lands, or such of them as to which no claim has been made, are the property of the Crown.

J. M. DAVIES,  
Special Officer.

#### Description of the Lands referred to.

The following lots situated in the village of Bammanegama, in the Baladora korale of the Dewamedhi hatpattu of the Kurunegala District, in the North-Western Province, as described in the annexed diagram :—

#### Preliminary plan 1,655.

Lot.	Name of Land.	Extent, A. R. P.	Lot.	Name of Land.	Extent, A. R. P.
1	Gasweddungahamulahena	.. 4 1 38	13	Bammanegamawewa (tank and bund)	2 3 19
2	Hirigollemahawewa (tank)	.. 6 0 36			
3	Ambagahamulahena	.. 0 1 24			
4	Footpath	.. 0 0 6			
8	Timbirigahamulahena, Bammanegamahenyaya	51 0 35			65 0 38

and bounded as follows : on the north by the village limit of Hirigolla, the village limit of Uswewa ; on the east by the village limit of Uswewa, the village limit of Karambahedigama ; on the south by the village limit of Ihala Baladora, the road from Padeniya to Kobeyigane, the village limit of Ihala Baladora ; on the west by the village limit of Hirigolla.

NOTE.—The following lots lying within the above-mentioned boundaries are excluded from this notice, and their aggregate acreage of 16 acres and 6 perches is not included in the acreage of 65 acres and 38 perches given above :—

#### Preliminary plan 1,655.

Lot.	Name of Land.	Extent, A. R. P.	Lot.	Name of Land.	Extent, A. R. P.
A 9	Bammanegamawelyaya	.. 11 1 20	B 6	Ambagahamulawatta	.. 0 1 21
A 10	Siyambalagahamulawatta	.. 1 3 37	7	Dangahamulawatta	.. 0 1 10
A 11	Talgahamulawatta	.. 0 1 37			
A 12	Kongahamulawatta	.. 1 1 1			16 0 6
B 5	Ambagahamulawatta	.. 0 1 0			

[For Diagram see page 358.]

### Kurunegala Notice No. 6,245.

#### Notice under "The Waste Lands Ordinances of 1897, 1899, 1900, and 1903."

TAKE notice that unless within three months from March 9, 1917, the persons, if any, who claim any interest in the lands hereinafter mentioned or in any one or more of such lands or to some interest therein make claim in person or in writing to the said lands or any of them or to some interest therein to J. M. Davies, Esq., Special Officer appointed under section 28 of "The Waste Lands Ordinances of 1897, 1899, 1900, and 1903," at his office at Fort, Colombo :

Such Special Officer, in pursuance of the powers vested in him by the said Ordinances, will declare by writing under his hand that the said lands, or such of them as to which no claim has been made, are the property of the Crown.

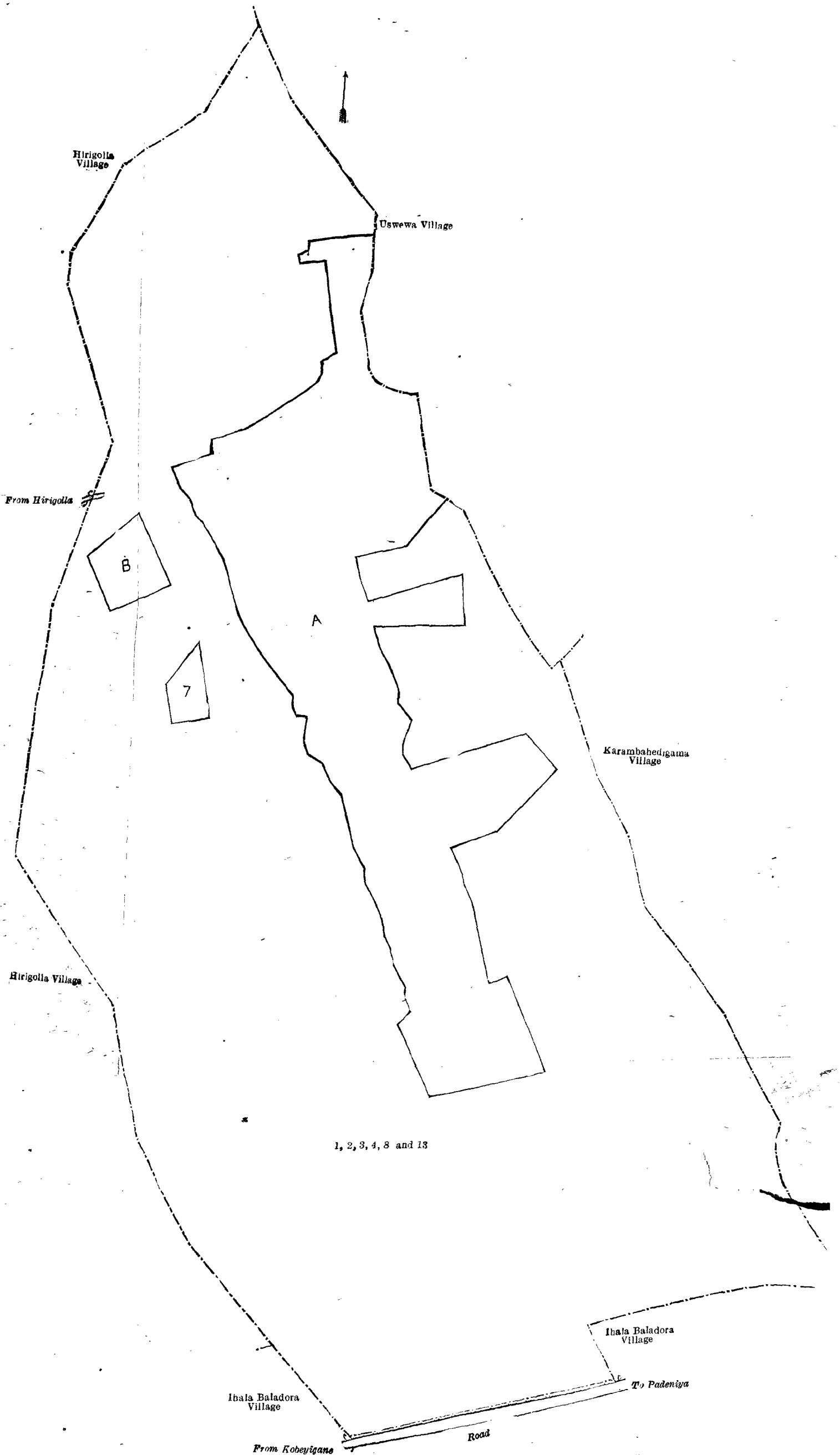
J. M. DAVIES,  
Special Officer.

#### Description of the Lands referred to.

The following lots situated in the village of Walaswewa, in the Baladora korale of the Dewamedhi hatpattu of the Kurunegala District, in the North-Western Province, as described in the annexed diagrams :—

#### I.—Preliminary plan 1,629.

Lot.	Name of Land.	Extent, A. R. P.	Lot.	Name of Land.	Extent, A. R. P.
1	Anukkanewewa (tank and bund)	.. 2 0 18	31	Malattuwewa (tank and bund)	.. 3 3 26
2	Moragahamulahenyaya	.. 34 3 3	40	Gansabhawa road	.. 0 0 25
4	Gansabhawa road	.. 0 2 30	41	Palugahamulahena (reservation for District Road Committee road)	.. 0 1 8
8	Kongahamulahena	.. 1 2 3	42	Palugahamulahena	.. 1 1 17
9	Helambagahamulahenyaya	.. 72 1 38	43	Minimarukotuweheniyaya	.. 31 0 2
11	Diulgahakumburakadawela	.. 0 1 0	51	Kahambilyapitiyahena	.. 1 0 23
14	Ela (stream)	.. 0 2 21	54	Pinwewa (tank and bund)	.. 3 3 25
17	Ela (stream)	.. 0 3 7	55	Palugahawetiyahenyaya	.. 35 0 18
22	Para (road)	.. 2 1 21	56	Palugahawetiyawewa (tank and bund)	.. 1 3 35
23	Dangollewewa (tank and bund)	.. 1 0 22	57	Palugahawetiyahena	.. 0 1 17
24	Dangolleheniyaya	.. 29 3 36	58	Kahatagahamulapillewa	.. 0 0 8
25	Dangolleheniyaya (reservation for District Road Committee road)	.. 1 0 27	59	Ela (stream)	.. 0 0 21
26	District Road Committee road	.. 2 1 21	60	Kahatagahamulapillewa	.. 6 1 6
27	Dangolleheniyaya (reservation for District Road Committee road)	.. 1 0 3	61	Ela (stream)	.. 0 1 4



Surveyor-General's Office,  
Colombo, November 29, 1916.

Scale of 4 Chains to an Inch.  
Kurunegala S. O. 91—1917.

G. K. THORNHILL,  
for Surveyor-General



Lot.	Name of Land.	Extent, A. R. P.	Lot.	Name of Land.	Extent, A. R. P.
66	Minimarukotuwehenyaya	0 1 39	91	Rukattanagahamulahena	1 0 35
67	Ela (stream)	0 1 6	92	Gansabhawa road	0 0 39
73	Palugahamulahena (reservation for District Road Committee road)	0 0 20	93	Cart track (road)	0 0 9
74	Palugahamulahenyaya (reservation for District Road Committee road)	1 2 8	94	Diulgahamulahena	0 1 3
75	Palugahamulahenyaya	4 0 3	98	Halambawewa (tank and bund)	6 2 0
76	Bulugahamulahenyaya	62 0 5	99	Gansabhawa road	0 1 5
76½	Dangahamulawatta (reservation for District Road Committee road)	1 0 9	100	Helambawewa, Mudunpitiyahenyaya	18 2 4
78	Gansabhawa road	0 1 0	101	Gansabhawa road	0 1 33
83	Kiulwewa (tank and bund)	7 2 17	102	Dangahamulahenyaya	9 1 29
84	Gansabhawa road	0 0 26	103	Diulgahamulahena	2 3 37
86	Naduhena, Godawewagehena	9 1 19	104	Gansabhawa road	0 1 12
89	Kongahamulahena, Wanegala, &c.	13 1 9	105	Helambagahamulahena (cemetery)	0 2 39
90	Patkolawewa (tank and bund)	8 0 9	106	Bulugahamulahenyaya	22 1 1
			107	Do.	4 1 17
					413 0 38

and bounded as follows : on the north by the village limit of Siyambalagaswetiya, the village limit of Ilankalihena, the village limit of Pubbiliya ; on the east by the village limit of Pubbiliya, the village limit of Timbiriwewa ; on the south by the village limit of Kapugama, the village limit of Hirigolla, the village limit of Ihala Kobeyigane ; on the west by the village limit of Ihala Aralugahawewa, the village limit of Hiriwewa, the village limit of Siyambalagaswetiya.

NOTE.—The following lots lying within the above boundaries are excluded from this notice, and their aggregate acreage of 117 acres 2 roods and 33 perches is not included in the acreage of 413 acres and 38 perches given above :—

## Preliminary plan 1,629.

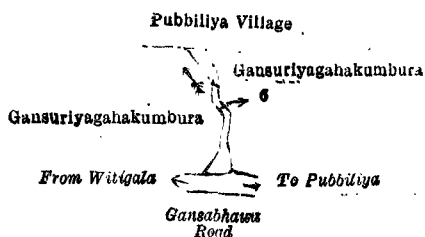
Lot.	Name of Land.	Extent, A. R. P.	Lot.	Name of Land.	Extent, A. R. P.
18	Ambagahakotuwakumbura	11 3 14	A 5	Gansuriyagahakumbura	1 0 35
19	Pansalawatta	1 2 11	A 6	Ela (stream)	0 0 8
20	Dangahamulawatta	0 2 37	A 7	Gansuriyagahakumbura	1 0 5
21	Bulugahamulawatta	0 1 25	B 3	Diulgahakumbura, &c.	12 0 7
28	Dangahamulawatta	2 2 38	B 10	Do.	26 3 27
30	Wanewatta	0 2 11	B 12	Diulgahakumburakamata	0 0 30
38	Kadurugahamulawatta	1 3 7	B 13	Diulgahakumburehena	0 1 33
39	Dangahamulawatta	2 1 25	B 15	Siyambalagahamulahena	0 1 24
44	Kelelindawatta	0 1 37	B 16	Ela (stream)	0 3 15
46	Siyambalagahamulawatta	0 0 31	B 50	Kahambiliyagahapitiyapillewahena	0 0 32
47	Kongahamulawatta	0 0 13	B 52	Lunupitiyakamata	0 0 15
48	Meeegahamulawatta	0 0 32	B 64	Kadurugahawelakamata	0 0 10
49	Diulgahamulawatta	0 2 21	B 65	Minimarukotuwekumbura	13 3 14
53	Pinkumbura	1 1 26	B 63	Helambagaha-aswedduma, Lewhena, &c.	11 2 22
62	Helamba-aswedduma	0 0 4	B 69	Minimarukotuwekamata	0 0 23
68	Minimarukotuwekumbura	0 0 22	B 81	Wewapaulakotuwehena	0 1 19
70	Mahawatta	3 0 14	B 85	Bakmgahamulawatta	1 3 36
71	Dangahamulawatta or Mahaparagawatta	0 1 17	C 29	Kongahamulawatta	1 3 15
72	Helambagahamulawatta	2 1 33	C 32	Meeegahamulawatta	2 0 21
77	Dangahamulawatta	0 1 1	C 33	Ehalagahamulawatta	0 0 34
79	Kadurugahamulawatta	0 1 8	C 34	Nugagahamulahena	0 2 7
80	Pitakotuwehena	0 0 33	C 35	Ambagahamulawatta	2 2 10
82	Kosgahamulawatta	0 1 3	C 36	Kajugahamulawatta	0 3 32
87	Ambagahamulawatta	0 2 8	C 37	Kadurugahamulawatta	0 2 39
88	Do.	1 1 2	C 45	Do.	0 1 2
95	Diulgahamulawatta	0 2 37			
96	Kohombagahamulawatta	0 3 13			
97	Helambawatta	1 1 35			
					117 2 33

[For Diagram see page 360.]

## II.—Preliminary plan 1,629.

Lot.	Name of Land.	Extent, A. R. P.
6	Ela (stream)	0 0 8

and bounded as follows : on the north by the village limit of Pubbiliya ; on the east by Gansuriyagahakumbura claimed by Ihawalatte Lekamalage Dingiri Menika ; on the south by Gansabhawa road from Pubbiliya to Witigala ; on the west by Gansuriyagahakumbura claimed by Ambakadawara Lekamalage Ukkuhami.

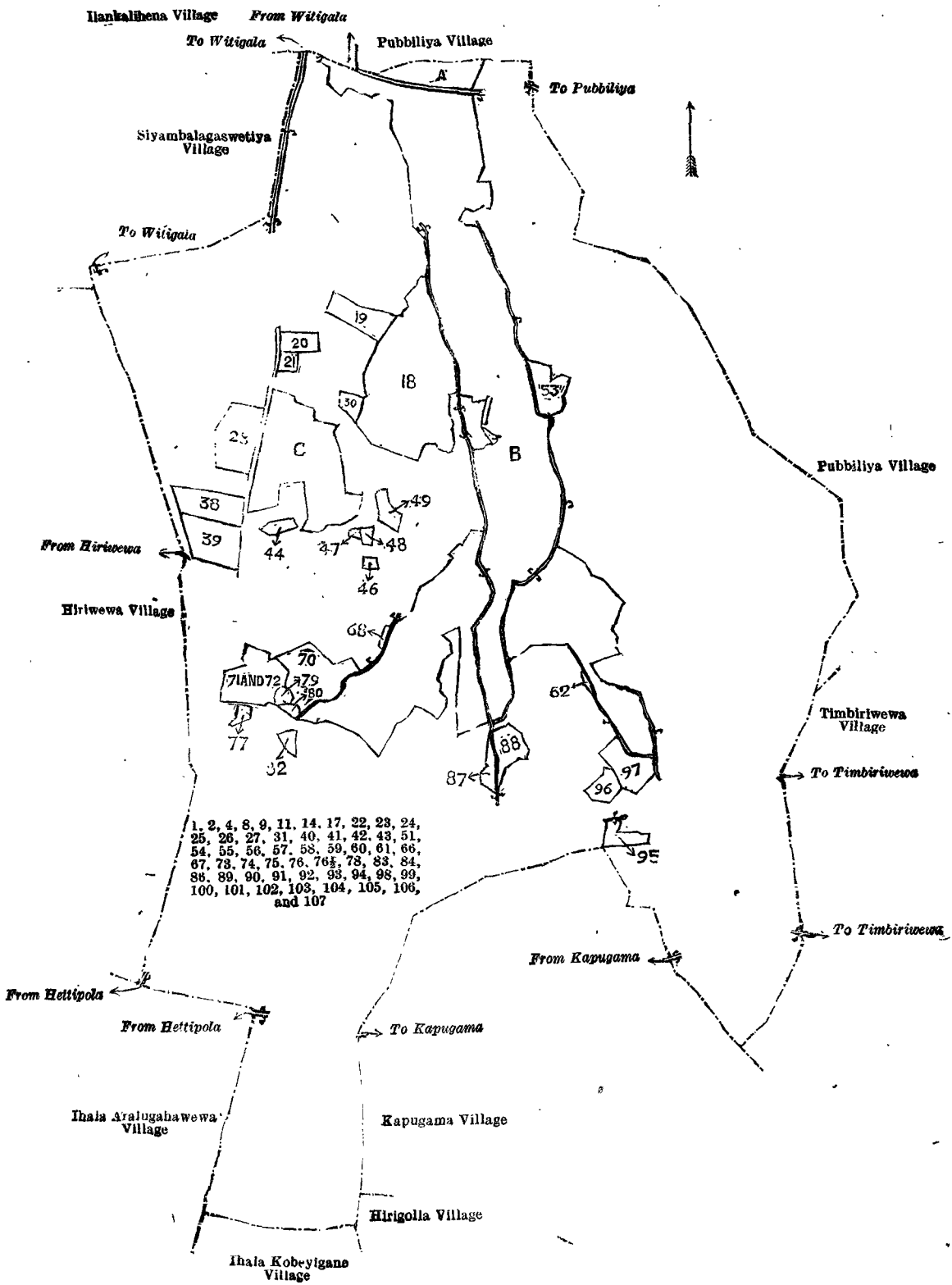


Surveyor-General's Office,  
Colombo, December 6, 1916.

Scale of 4 Chains to an Inch.

G. K. THORNHILL,  
for Surveyor-General.

D 5



1, 2, 4, 6, 8, 9, 11, 14, 17, 22, 23, 24, 25, 26, 27, 31, 40, 41, 42, 43, 51, 54, 55, 56, 57, 58, 59, 60, 61, 66, 67, 73, 74, 75, 76, 76½, 78, 83, 84, 85, 89, 90, 91, 92, 93, 94, 98, 99, 100, 101, 102, 103, 104, 105, 106, and 107

Surveyor-General's Office,  
Colombo, December 6, 1916.

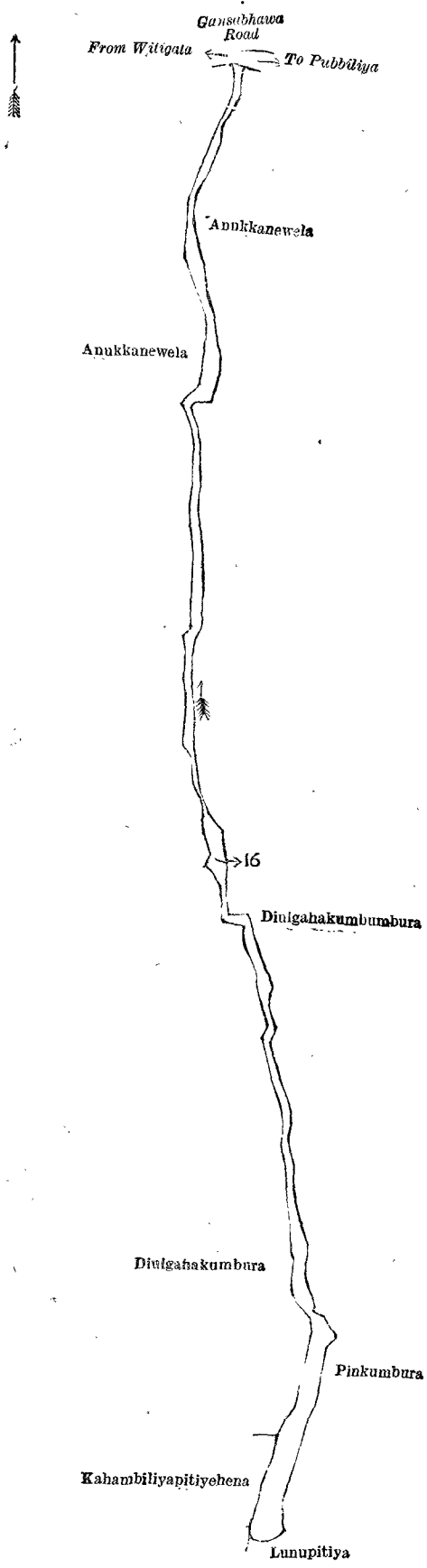
Scale of 16 Chains to an Inch.

G. K. THORNHILL,  
for Surveyor-General.

III.—Preliminary plan I,629.

Lot.	Name of Land.	Extent, A. B. P.
16	Ela (stream)	0 3 15

and bounded as follows : on the north by Gansabhawa road from Witigala to Pubbiliya ; on the east by Anukkanewela claimed by Emagama Lekamalage Punchirala, Diulgahakumbura claimed by Polwatta Lekamalage Nambirala, Pin-kumbura (private) ; on the south by Lunupitiya, claimed by Emagama Lekamalage Punchirala ; on the west by Kahambiliyapitiyehena claimed by Emagama Lekamalage Sethuhamy and another, Diulgahakumbura claimed by Polwatta Lekamalage Nambirala, Anukkanewela claimed by Emagama Lekamalage Punchirala.



Surveyor-General's Office,  
Colombo, December 6, 1916.

Scale of 4 Chains to an Inch.

G. K. THORNHILL,  
for Surveyor-General.

Kurunegala S. O. 92—1917.

## Kurunegala Notice No. 6,246.

## Notice under "The Waste Lands Ordinances of 1897, 1899, 1900, and 1903."

TAKE notice that unless within three months from March 9, 1917, the persons, if any, who claim any interest in the lands hereinafter mentioned or in any one or more of such lands or to some interest therein make claim in person or in writing to the said lands or any of them or to some interest therein to J. M. Davies, Esq., Special Officer appointed under section 28 of "The Waste Lands Ordinances of 1897, 1899, 1900, and 1903," at his office at Fort, Colombo :

Such Special Officer, in pursuance of the powers vested in him by the said Ordinances, will declare by writing under his hand that the said lands, or such of them as to which no claim has been made, are the property of the Crown.

J. M. DAVIES,  
Special Officer.

## Description of the Lands referred to.

The following lots situated in the village of Hirigolla, in the Baladora korale of the Dewamedi hatpattu of the Kurunegala District, in the North-Western Province, as described in the annexed diagram :—

## Preliminary plan 1,654.

Lot.	Name of Land.	Extent, A. R. P.	Lot.	Name of Land.	Extent, A. R. P.
1 ..	Siyambalagahamulahenyaya	.. 104 1 35	15 ..	Footpath	.. 0 0 22
2 ..	Helambagahahenyaya and Kahata-gahamulahenyaya	.. 10 1 36	16 ..	Dangahamulahena. Dangahamulagala	.. 5 3 23
5 ..	Pita-ela	.. 0 0 8	26 ..	Helambagahawewa (tank)	.. 5 3 38
6 ..	Aliawetichchiwewa (tank)	.. 1 1 4	33 ..	Dangahamulahenyaya	.. 107 3 29
8 ..	Pita-ela	.. 0 1 5	37 ..	Gansabhawa road	.. 1 0 38
12 ..	Unapanduragawahena	.. 0 3 18	38 ..	Wewagawahenyaya	.. 46 3 31
13 ..	Hirigollemahawewa (tank)	.. 13 0 1	46 ..	Kudawewa (tank)	.. 3 2 38
14 ..	Wewagawahena	.. 3 1 16			305 2 22

and bounded as follows : on the north by the village limit of Kapugama, the village limit of Timbiriwewa ; on the east by the village limit of Uswewa, the village limit of Bammannegama ; on the south by the village limit of Ihala Baladora, the village limit of Indihena ; on the west by the village limit of Kobeyigane, the village limit of Walaswewa.

NOTE.—The following lots lying within the above boundaries are excluded from this notice, and their aggregate acreage of 108 acres 3 roods and 27 perches is not included in the acreage of 305 acres 2 roods and 22 perches given above :—

## Preliminary plan 1,654.

Lot.	Name of Land.	Extent, A. R. P.	Lot.	Name of Land.	Extent, A. R. P.
A 3 ..	Gaswedimalgahamulahenawatta	.. 0 3 21	A 39 ..	Kosgahamulawatta	.. 0 0 12
4 ..	Kahatagahamulawatta	.. 6 0 20	A 40 ..	Do.	.. 0 1 33
7 ..	Migahamulahenekamatha	.. 0 0 18	A 41 ..	Migahamulawatta	.. 0 0 21
9 ..	Migahamulawatta	.. 0 2 30	A 42 ..	Do.	.. 0 0 31
A 10 ..	Siyambalagahakumbura	.. 10 0 29	A 43 ..	Do.	.. 4 2 28
A 11 ..	Asweddumekumburuyaya	.. 52 2 36	A 44 ..	Do.	.. 0 1 6
A 17 ..	Dangahamulawatta	.. 1 1 37	A 45 ..	Do.	.. 0 2 37
A 18 ..	Do.	.. 0 3 31	47 ..	Pansalawatta	.. 0 0 26
A 19 ..	Dangahamulakumburakamatha	.. 0 0 5	48 ..	Kosgahamulawatta	.. 0 2 13
A 20 ..	Bandigewatta	.. 0 3 8	A 49 ..	Dangahamulawatta	.. 0 1 8
A 21 ..	Achariyakotuwewatta	.. 1 0 25	A 50 ..	Do.	.. 0 0 34
A 22 ..	Do.	.. 0 0 31	A 51 ..	Kumbukgahamulawatta	.. 2 1 36
A 23 ..	Do.	.. 0 0 20	A 52 ..	Do.	.. 0 1 31
A 24 ..	Do.	.. 1 0 20	A 53 ..	Migahamulahena	.. 0 3 31
A 25 ..	Helambagahamulawatta	.. 1 2 15	A 54 ..	Migahamulawatta	.. 0 1 4
A 27 ..	Migahamulawatta	.. 5 0 13	A 55 ..	Do.	.. 0 1 10
A 28 ..	Hitinawatta	.. 3 3 12	A 56 ..	Migahahenewatta	.. 0 1 5
A 29 ..	Do.	.. 0 3 31	A 57 ..	Timbirigahamulawatta	.. 0 2 10
A 30 ..	Do.	.. 1 2 22	A 58 ..	Do.	.. 0 0 31
B 31 ..	Indipitiyewatta	.. 3 3 29	A 59 ..	Migahawatta	.. 1 3 3
B 32 ..	Do.	.. 0 2 1	A 60 ..	Migahamulawatta	.. 0 2 14
A 34 ..	Migahamulawatta	.. 3 2 8	A 61 ..	Palugahamulahena	.. 0 3 38
A 35 ..	Ambagahamulawatta	.. 0 1 18			108 3 27
A 36 ..	Helambagahamulagala	.. 0 1 5			

{ For Diagram see page 363. }

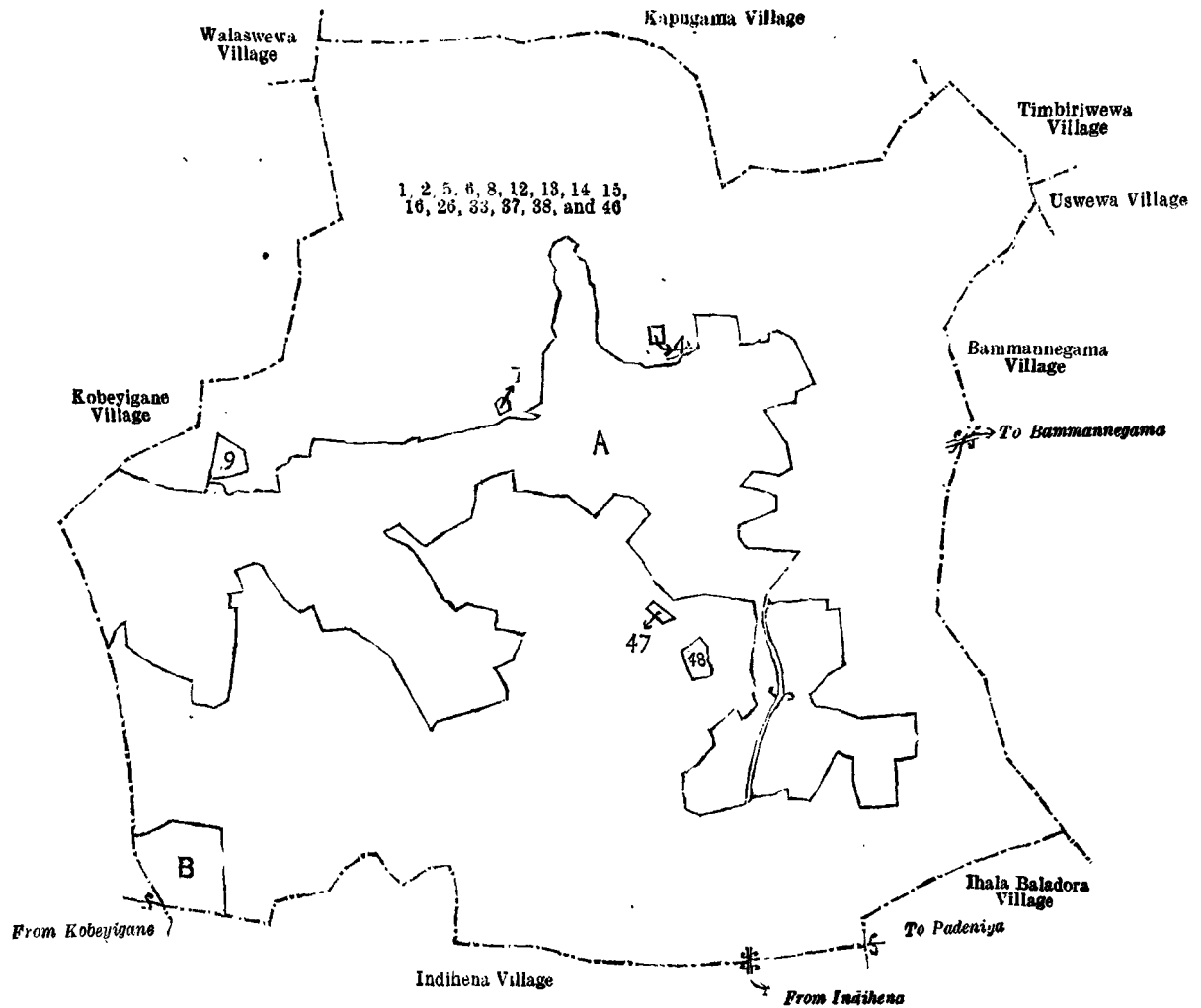
## Kurunegala Notice No. 6,247.

## Notice under "The Waste Lands Ordinances of 1897, 1899, 1900, and 1903."

TAKE notice that unless within three months from March 9, 1917, the persons, if any, who claim any interest in the lands hereinafter mentioned or in any one or more of such lands or to some interest therein make claim in person or in writing to the said lands or any of them or to some interest therein to J. M. Davies, Esq., Special Officer appointed under section 28 of "The Waste Lands Ordinances of 1897, 1899, 1900, and 1903," at his office at Fort, Colombo :

Such Special Officer, in pursuance of the powers vested in him by the said Ordinances, will declare by writing under his hand that the said lands, or such of them as to which no claim has been made, are the property of the Crown.

J. M. DAVIES,  
Special Officer.



Surveyor-General's Office,  
Colombo, December 1, 1916.

Scale of 16 Chains to an Inch.

G. K. THORNHILL,  
for Surveyor-General.

Kurunegala S. O. 93—1917.

*Description of the Lands referred to.*

The following lots situated in the village of Ratmalagaswewa, in the Baladora korale of the Dewamedhi hatpattu of the Kurunegala District, in the North-Western Province, as described in the annexed diagrams:—

I.—Preliminary plan 1,659.

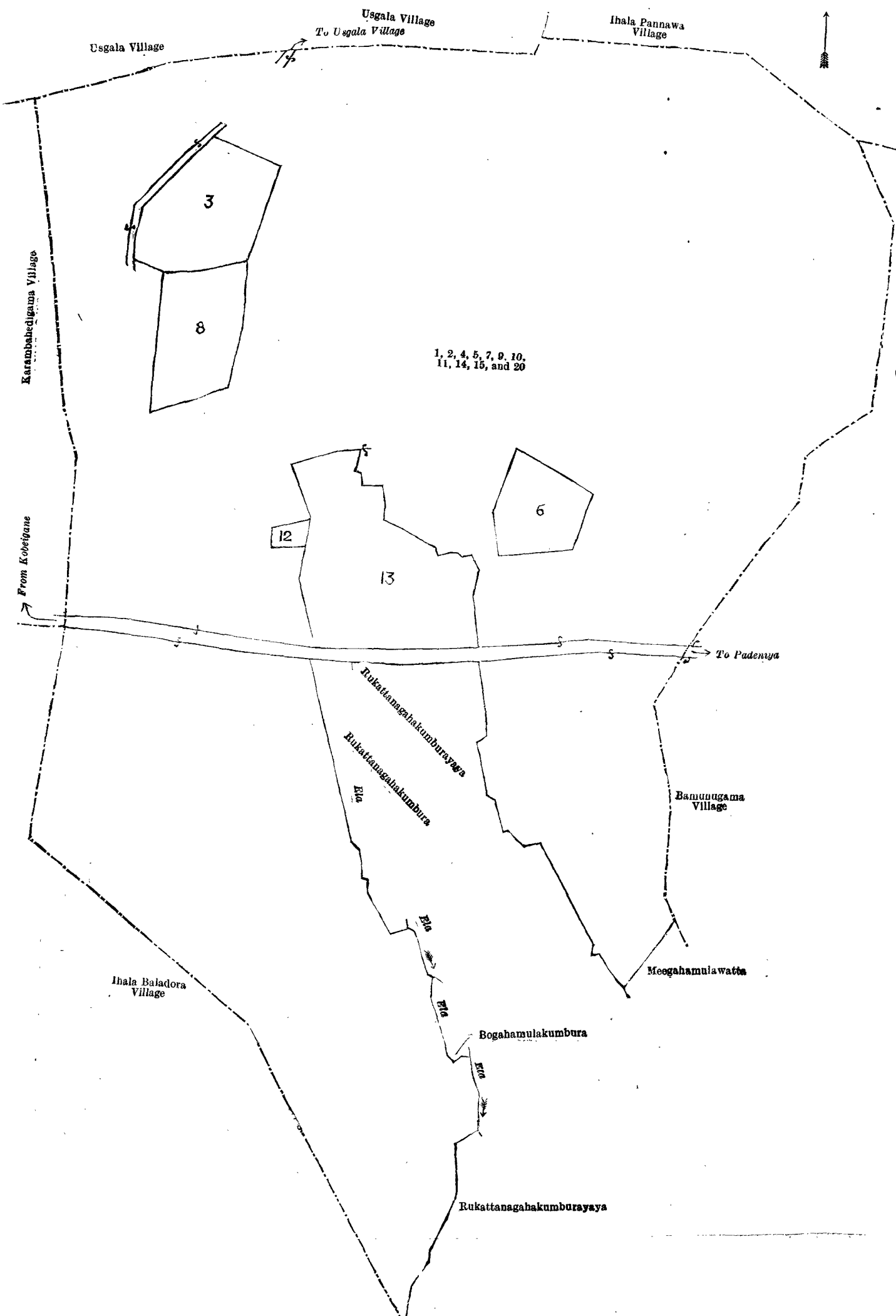
Lot.	Name of Land.	Extent, A. R. P.	Lot.	Name of Land.	Extent, A. R. P.
1 ..	Kahatagahamulahena	.. 5 1 30	10 ..	Footpath	.. 0 0 2
2 ..	Gansabhawa road	.. 0 2 4	11 ..	Ambagahamuiahena	.. 2 0 2
4 ..	Galwetiyaahenyaya, Alutwewehena, &c.	29 2 20	14 ..	Gansabhawa road	.. 0 3 28
5 ..	Alutwewa (tank and bund)	.. 1 2 4	15 ..	Migahamulahena	.. 5 0 7
7 ..	Ratmalagaswewa, Mahawewa (tank and bund)	.. 4 1 12	20 ..	Ratmalagaswewehenyaya	.. 15 1 29
9 ..	Diulgahamulahena	.. 0 3 4			65 2 22

and bounded as follows: on the north by the village limit of Usgala, the village limit of Ihala Pannawa; on the east by the village limit of Bamunugama, the road from Padeniya to Kobeigane, the village of Bamanugama; on the south by Mee-gahamulawatta claimed by Punchi Banda Herathgama of Bamunugama, Rukattanagahakumburayaya claimed by Punchi Banda Herathami of Bamunugama, an ela, Rukattanakumburayaya claimed by Punchi Banda Herathgama, an ela (Bogahamulakumbura claimed by Hangili Naidelai Kanni), an ela, Rukattanagahakumburayaya claimed by Punchi Banda Herathami of Bamunugama, the village limit of Ihala Baladora; on the west by the village limit of Ihala Baladora, the village limit of Karambahedigama.

NOTE.—The following lots lying within the above boundaries are excluded from this part of the notice, and their aggregate acreage of 6 acres 1 rood and 21 perches is not included in the acreage of 65 acres 2 roods and 22 perches given above:—

Preliminary plan 1,659.

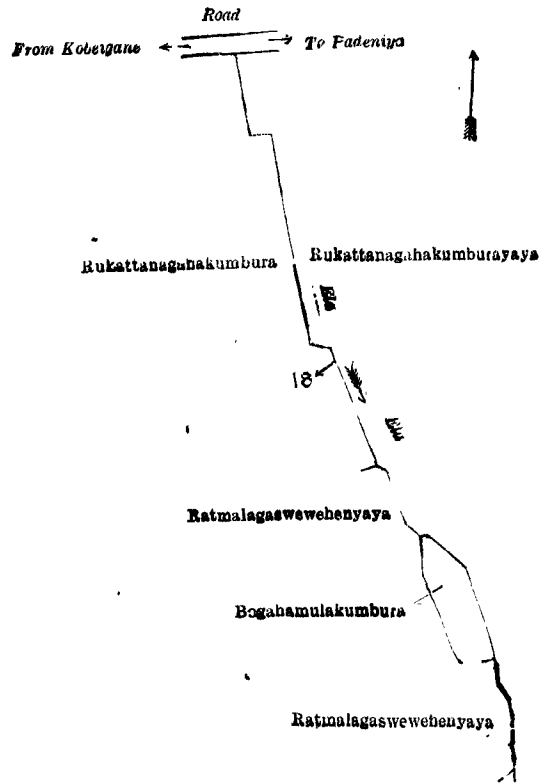
Lot.	Name of Land.	Extent, A. R. P.	Lot.	Name of Land.	Extent, A. R. P.
3 ..	Galwetiyaowita	.. 1 1 35	13 ..	Kongahakumbura	.. 2 3 4
6 ..	Asweddumakumbura	.. 0 3 12			6 1 21
8 ..	Diyagilmekumbura	.. 1 0 36			
12 ..	Ambagahamulakamata	.. 0 0 14			



II.—Preliminary plan 1,659.

Lot.	Name of Land.	Extent, A. R. P.
18 ..	Ela ..	0 0 32

and bounded as follows : on the north by a road from Kobeigane to Padeniya ; on the east and south by an ela (Rukattanagahakumburayaya claimed by Punchi Banda Herathhami of Bamunugama) ; on the west by Ratmalagaswewehenyaya claimed by Korallage Punchi Banda of Bamunugama, Bogahamulakumbura claimed by Hengili Naidelai Ranni, Ratmalagaswewehenyaya claimed by Korallage Punchi Banda of Bamunugama, Rukattanagahakumbura claimed by Punchi Banda Herathgama.



Surveyor-General's Office,  
Colombo, December 8, 1916.

Scale of 4 Chains to an Inch.

G. K. THORNHILL,  
for Surveyor-General.

Kurunegala S. O. 94—1917.

**Kurunegala Notice No. 6,248.**

**Notice under "The Waste Lands Ordinances of 1897, 1899, 1900, and 1903."**

TAKE notice that unless within three months from March 9, 1917, the persons, if any, who claim any interest in the lands hereinafter mentioned or in any one or more of such lands or to some interest therein make claim in person or in writing to the said lands or any of them or to some interest therein to J. M. Davies, Esq., Special Officer appointed under section 28 of "The Waste Lands Ordinances of 1897, 1899, 1900, and 1903," at his office at Fort, Colombo :

Such Special Officer, in pursuance of the powers vested in him by the said Ordinances, will declare by writing under his hand that the said lands, or such of them as to which no claim has been made, are the property of the Crown.

J. M. DAVIES,  
Special Officer.

*Description of the Lands referred to.*

The following lots situated in the village of Ehetuwewa, in the Baladora korale of the Dewameddi hatpattu of the Kurunegala District, in the North-Western Province, as described in the annexed diagram :—

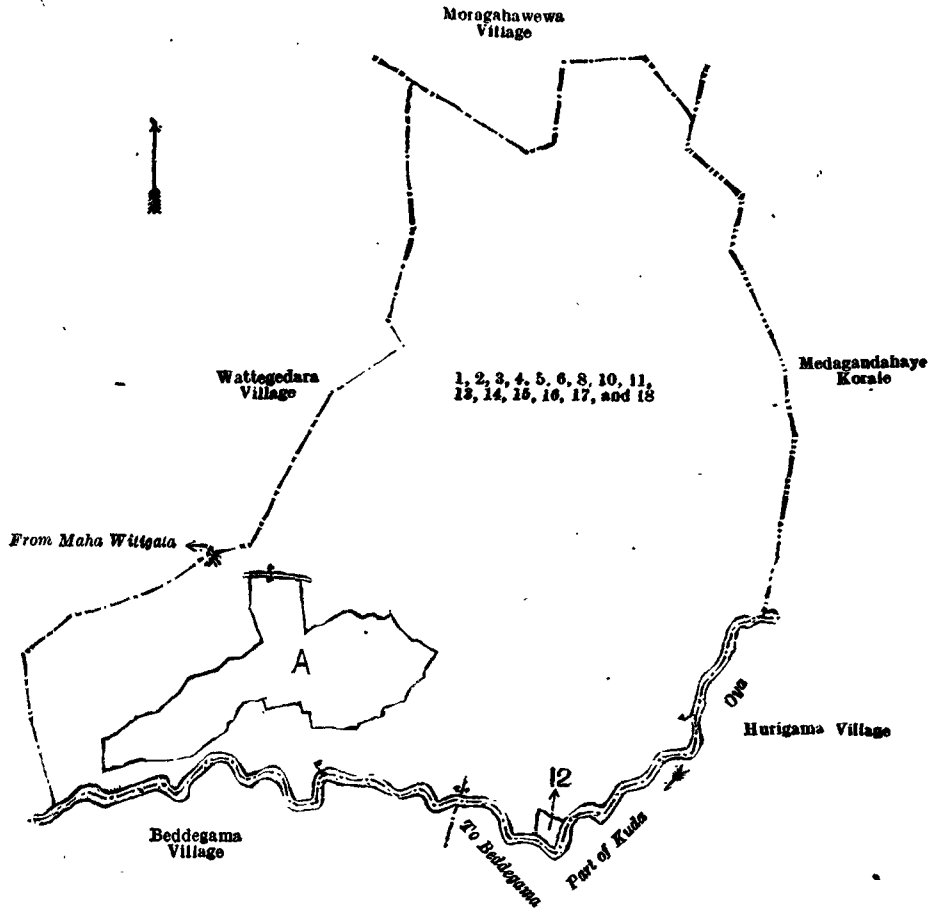
Preliminary plan 1,571.

Lot.	Name of Land.	Extent, A. R. P.	Lot.	Name of Land.	Extent, A. R. P.
1 ..	Kahatagahamulakele	.. 0 3 7	13 ..	Halambagahamulahena (reservation for stream)	3 3 22
2 ..	Moragahakele	.. 3 1 33	14 ..	Do. (do.)	0 3 28
3 ..	Gomawewa (abandoned tank)	.. 2 0 25	15 ..	Do. (do.)	0 3 15
4 ..	Dangahamulahenyaya	.. 153 3 0	16 ..	Ela (ela)	.. 0 1 26
5 ..	Ehetuwewa (tank)	.. 10 3 11	17 ..	Part of Kuda-oya (stream)	.. 2 1 8
6 ..	Halambagahamulahena	.. 11 3 39	18 ..	Gansabhawapara (road)	.. 1 0 15
8 ..	Do.	.. 20 0 29			
10 ..	Do. (reservation for stream)	7 2 23			
11 ..	Do. (do.)	1 2 12			
					221 3 13

and bounded as follows : on the north by the village limit of Moragahawewa ; on the east by the boundary of Medagandahe korale, part of Kuda-oya (the village limit of Hurigama) ; on the south by part of Kuda-oya (the village limit of Hurigama), the village limit of Beddegama ; on the west by the village limit of Wattegedara, a road from Mahawitigala, the village limit of Wattegedara.

NOTE.—The following lots lying within the above boundaries are excluded from this notice, and their aggregate acreage of 18 acres and 27 perches is not included in the acreage of 221 acres 3 roods and 13 perches given above:—

Preliminary plan 1,571.				Extent, A. R. P.
Lot.	Name of Land.			
A 7	Halambagahamulawatta	..	..	2 0 20
A 9	Halambagahamulakumbura	..	..	15 2 22
A 12	Ambagahamulawatta	..	..	0 1 25
				18 0 27



Surveyor-General's Office,  
Colombo, September 8, 1916.

Scale of 16 Chains to an Inch.

Kurunegala S. O. 95—1917.

G. K. THORNHILL,  
for Surveyor-General.