

Ceylon Government Gazette

Published by Authority.

No. 6,860 — FRIDAY, MARCH 16, 1917.

PART I.—General : Minutes, Proclamations, Appointments, and General Government Notifications.
PART II.—Legal and Judicial.

PART III.—Provincial Administration.
PART IV.—Land Settlement.
PART V.—Mercantile, Marine, Municipal, Local, &c.

Separate paging is given to each Part, in order that it may be filed separately.

Part IV.—Land Settlement.

	PAGE		PAGE
Preliminary Notices	367	Final Orders	—

PRELIMINARY NOTICES.

Kurunegala Notice No. 6,249.

Notice under "The Waste Lands Ordinances of 1897, 1899, 1900, and 1903."

TAKE notice that unless within three months from March 16, 1917, the persons, if any, who claim any interest in the lands hereinafter mentioned or in any one or more of such lands or to some interest therein make claim in person or in writing to the said lands or any of them or to some interest therein to J. M. Davies, Esq., Special Officer appointed under section 28 of "The Waste Lands Ordinances of 1897, 1899, 1900, and 1903," at his office at Fort, Colombo :

Such Special Officer, in pursuance of the powers vested in him by the said Ordinances, will declare by writing under his hand that the said lands, or such of them as to which no claim has been made, are the property of the Crown.

J. M. DAVIES,
Special Officer.

Description of the Lands referred to.

The following lots situated in the village of Yakadapotta, in the Baladora korale of the Dewameddi hatpattu of the Kurunegala District, in the North-Western Province, as described in the annexed diagram :—

Preliminary plan 1,573.

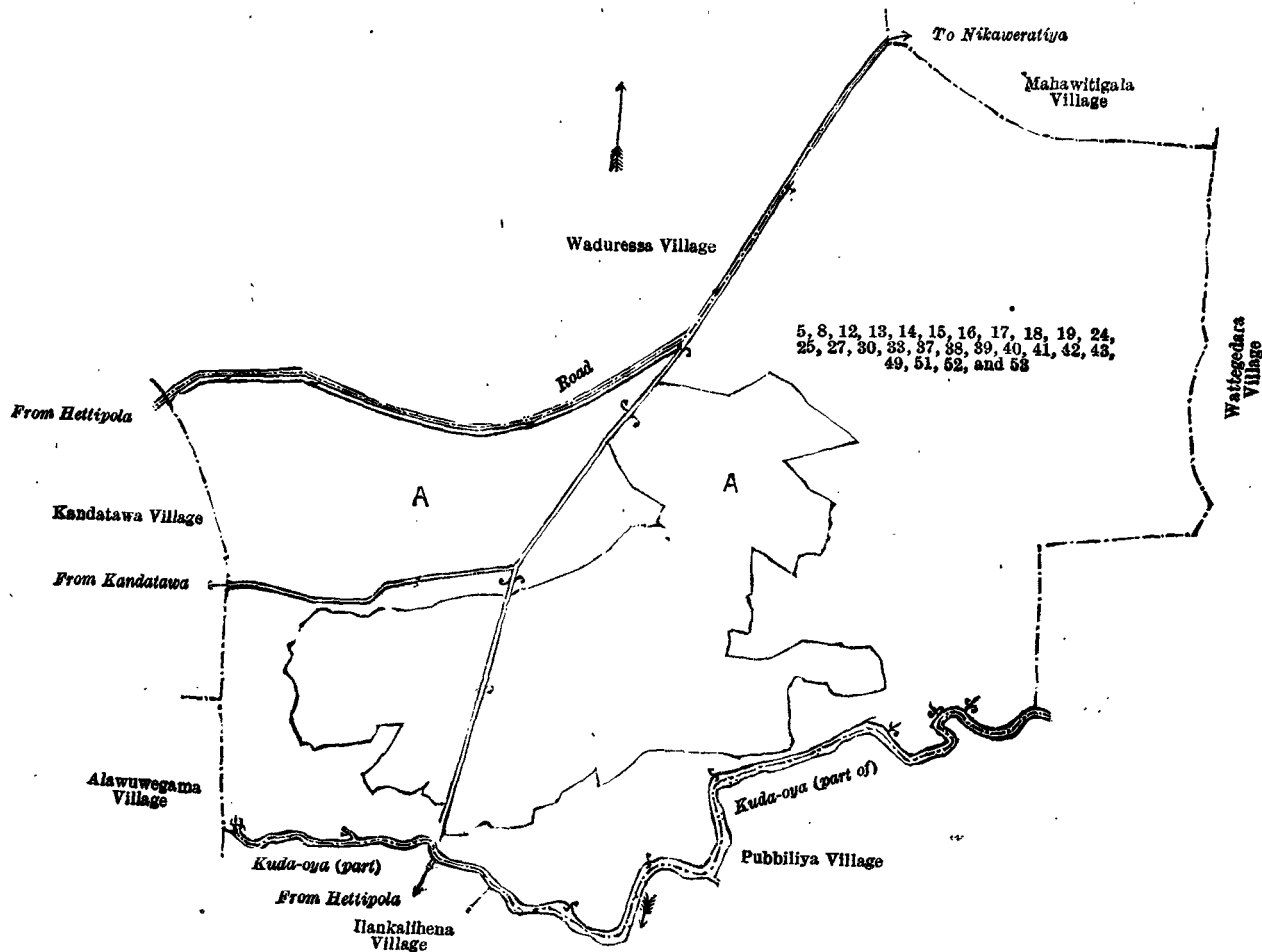
Lot.	Name of Land.	Extent, A. R. P.	Lot.	Name of Land.	Extent, A. R. P.
5 ..	Ipattakela (reservation for minor road)	0 2 8	33 ..	Siyambalagahamulahena	.. 6 2 25
8 ..	Yakadapotta tank (do.)	1 0 28	37 ..	Nugagahamulahena 4 2 22
12 ..	Kaduoyagawahena 17 2 35	38 ..	Footpath 0 0 23
13 ..	Yakadapotta (tank and bund)	.. 0 0 31	39 ..	Yakadapottawewa (tank and bund) 11 0 19
14 ..	Tank bund (do...)	.. 0 0 16	40 ..	Kepitilanda 87 0 36
15 ..	Kudaoyagawahena 0 2 16	41 ..	Puhulhenawewa (palu tank and bund)	1 1 34
16 ..	Tank bund 0 0 12	42 ..	Millagahamulahena 7 3 15
17 ..	Kudaoyagawahena 0 1 25	43 ..	Do. (reservation for minor road)	1 0 30
18 ..	Yakadapotta tank (bund)	.. 0 0 21	49 ..	Road 3 0 0
19 ..	Kudaoyagawakele 1 3 5	51 ..	Kuda-oya tributaries (stream)	.. 3 2 2
24 ..	Ihalamahawelahena, Indipitihahena 58 0 15	52 ..	Ihalamahawelahena 1 1 36
25 ..	Footpath 0 0 21	53 ..	Do. 0 0 38
27 ..	Pansalawatta 3 1 32			
30 ..	Anadapuhena 3 3 18			216 3 3

and bounded as follows : on the north by a road (the village limit of Waduressa), the village limit of Mahawitigala ; on the east by the village limit of Wattegedara ; on the south by Kuda-oya (part), (the village limit of Pabbiliya, the village limit of Ilankalihena) ; on the west by the village limit of Alawuwegama, the village limit of Kandatawa, a road from Hettipola.

NOTE.—The following lots lying within the above-mentioned boundaries are excluded from this part of the notice, and their aggregate acreage of 134 acres 3 roods and 23 perches is not included in the acreage of 216 acres 3 roods and 3 perches given above:—

Preliminary plan 1,573.

Lot.	Name of Land.	Extent, A. R. P.	Lot.	Name of Land.	Extent, A. R. P.
A 6 ..	Ipattakela 10 0 33	A 29 ..	Diyagamaralagekumbura 3 2 26
A 7 ..	Yakadapotta tank (palu tank and bund)	24 2 30	A 31 ..	Kahatagahakumbura 0 3 26
A 9 ..	Ipattakela 6 3 11	A 32 ..	Yakadapotawelyaya 46 1 24
A 10 ..	Tanipolgahamulawatta 1 0 29	A 32½ ..	Pinkumburakamata (threshing-floor)	0 0 17
A 11 ..	Ipattakela 4 0 1	A 32¾ ..	Pinkumbura (T. P. 101,043)	.. 1 0 6
A 20 ..	Pahalamahawela and Mahayaya 17 1 32	A 34 ..	Siyambalagahawatta 9 2 26
A 21 ..	Humbahowalawela 1 1 24	A 35 ..	Tatgahamulawatta 2 0 32
A 22 ..	Pahalamahawela 1 1 5	A 36 ..	Kadurugahamulawatta 1 2 24
A 23 ..	Ihalamahawela 0 1 35			
A 26 ..	Pansalawatta 0 0 35			
A 28 ..	Bulugahamullakumbura 1 2 7			
					134 3 23



Scale of 16 Chains to an Inch.

Surveyor-General's Office,
Colombo, December 20, 1916.

A. H. G. DAWSON,
for Surveyor-General.

Kurunegala S. O. 96—1917.

Kurunegala Notice No. 6,250.

Notice under "The Waste Lands Ordinances of 1897, 1899, 1900, and 1903."

TAKE notice that unless within three months from March 16, 1917, the persons, if any, who claim any interest in the lands hereinafter mentioned or in any one or more of such lands or to some interest therein make claim in person or in writing to the said lands or any of them or to some interest therein to J. M. Davies, Esq., Special Officer appointed under section 28 of "The Waste Lands Ordinances of 1897, 1899, 1900, and 1903," at his office at Fort, Colombo:

Such Special Officer, in pursuance of the powers vested in him by the said Ordinances, will declare by writing under his hand that the said lands, or such of them as to which no claim has been made, are the property of the Crown.

J. M. DAVIES,
Special Officer.

Description of the Lands referred to.

The following lots situated in the village of Hurigama, in the Boladora korale of the Dewamedhi hatpattu of the Kurunegala District, in the North-Western Province, as described in the annexed diagram :—

Preliminary plan 1,632.

Lot.	Name of Land.	Extent, A. R. P.	Lot.	Name of Land.	Extent, A. R. P.
1 ..	Gangodehena (reservation for Kuda-oya)	3 1 13	14 ..	Pita-ela	0 0 12
2 ..	Kuda-oya (part of)	1 0 29	16 ..	Do.	0 0 5
3 ..	Godawelakupuhena (reservation for Kuda-oya)	5 1 20	17 ..	Kongahamulahena	3 0 12
4 ..	Do.	5 3 25	18 ..	Do.	1 0 17
5 ..	Huriebba (water-hole)	0 3 10	19 ..	Do.	0 1 33
7 ..	Pinebba (do)	0 1 3	21 ..	Do.	8 3 24
8 ..	Gansabhawa road	1 0 19	22 ..	Pita-ela	0 0 30
9 ..	Kongahamulahena, Kapuhena, Diulgahamulahena, and Gangodehena	23 3 30	23 ..	Huriwewa (tank)	10 2 1
11 ..	Pita-ela	0 0 10	24 ..	Footpath	0 0 9
12 ..	Kongahamulahena, Kapuhena, Diulgahamulahena, and Gangodehena	0 1 20	26 ..	Helambagahamulahenyaya	63 1 37
13 ..	Do.	0 1 24	27 ..	Bakmigahamulawewa (tank)	3 1 36
					134 0 19

and bounded as follows : on the north by part of Kuda-oya, the village limit of Ehetuwewa ; on the east by the village limit of Wettiyawatta, Aswedduma claimed by Ratnayaka Mudiyansele Ranhamy, Arachchi, Palugahakumbura claimed by Ratnayaka Mudiyansele Kaluhamy, Kongahamulawatta claimed by Vedaralale Yahapathmy and others, Palugahakumbura claimed by Ratnayaka Mudiyansele Kaluhamy, Medakumbura claimed by Ratnayaka Mudiyansele Ukku Menika, Meegahamulawatta claimed by Ratnayaka Mudiyansele Ranhomy (ex-Arachchi) and others, Medakumbura claimed by Ratnayaka Mudiyansele Ukku Menika, Aswedduma claimed by Ratnayake Mudiyansele Ranhamy, Arachchi, Kahatagahamulawatta claimed by Nekatralale Ranhamy Vedarala and another, the village limit of Wettiyawatta, the boundary of the Medagandahaye korale ; on the south by the village limit of Keletimbiriwewa ; on the west by the village limit of Keletimbiriwewa, the village limit of Beddegama, part of Kuda-oya (the village limit of Ehetuwewa).

NOTE.—The following lot lying within the above-mentioned boundaries is excluded from this part of the notice, and its acreage of 1 acre and 35 perches is not included in the acreage of 134 acres and 19 perches given above :—

Preliminary plan 1,632.

Lot.	Name of Land.	Extent, A. R. P.
25 ..	Korakahawetiyakumbura	1 0 35

[For Diagram see page 370.]

Kurunegala Notice No. 6,251.**Notice under "The Waste Lands Ordinances of 1897, 1899, 1900, and 1903."**

TAKE notice that unless within three months from March 16, 1917, the persons, if any, who claim any interest in the lands hereinafter mentioned or in any one or more of such lands or to some interest therein make claim in person or in writing to the said lands or any of them or to some interest therein to J. M. Davies, Esq., Special Officer appointed under section 28 of "The Waste Lands Ordinances of 1897, 1899, 1900, and 1903," at his office at Fort, Colombo :

Such Special Officer, in pursuance of the powers vested in him by the said Ordinances, will declare by writing under his hand that the said lands, or such of them as to which no claim has been made, are the property of the Crown.

J. M. DAVIES,
Special Officer.

Description of the Lands referred to.

The following lots situated in the village of Galatabendiwewa, in the Baladora korale of the Dewamedhi hatpattu of the Kurunegala District, in the North-Western Province, as described in the annexed diagram :—

Preliminary plan 1,639.

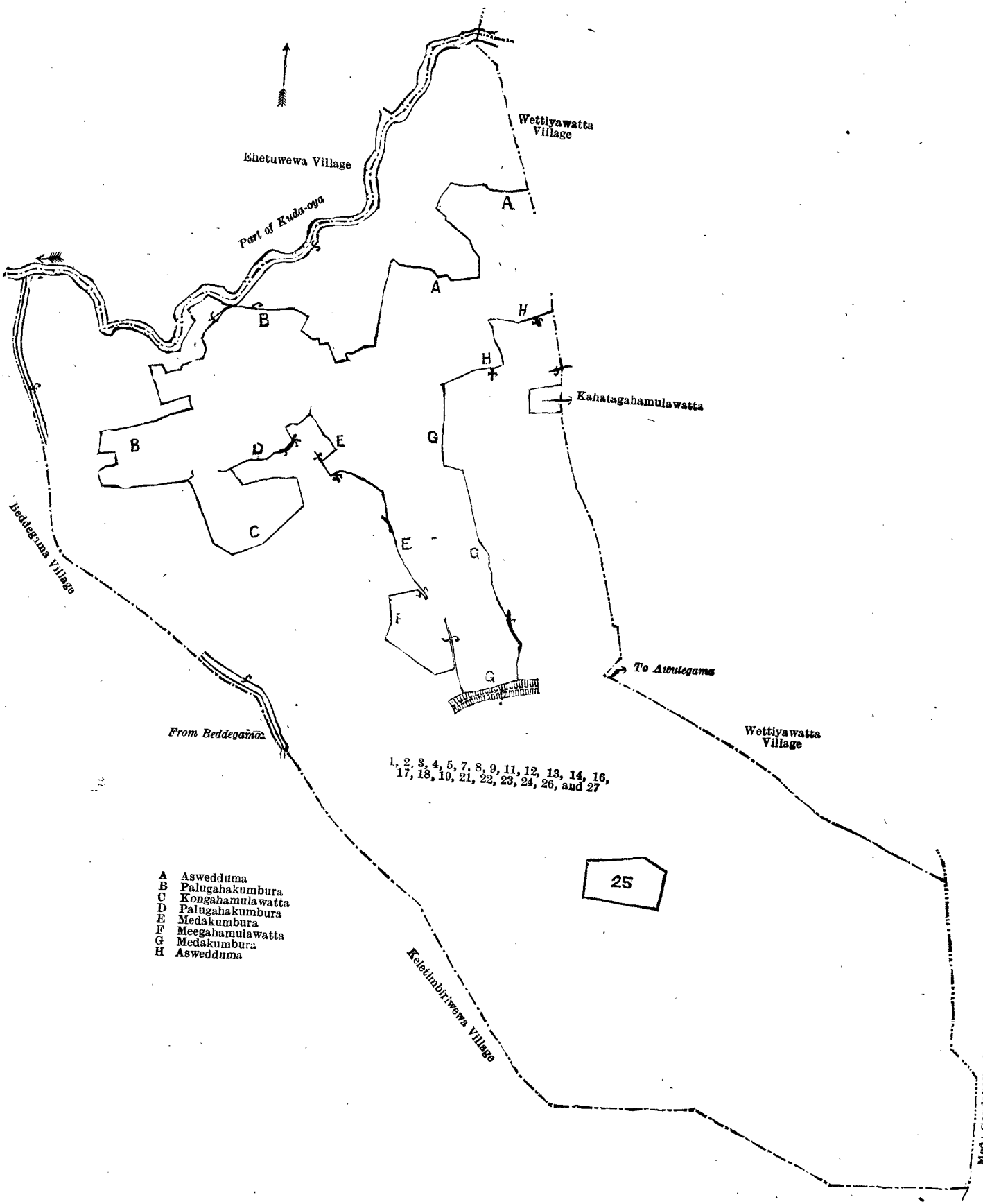
Lot.	Name of Land.	Extent, A. R. P.	Lot.	Name of Land.	Extent, A. R. P.
1 ..	Diulgollehenyaya	29 3 29	9 ..	Gaswadumgahamullehenyaya	17 0 12
2 ..	Footpath	0 0 30	10 ..	Footpath	0 0 22
2½ ..	Amuna (ela)	0 0 8	11 ..	Palugahamulahena	7 1 39
5 ..	Galkarohenyaya	66 2 21	12 ..	Gansabhawa road	0 3 6
6 ..	Footpath	0 0 9	13 ..	Rambawewahenyaya	31 1 39
7 ..	Galatabendiwewa (tank)	5 3 7			
8 ..	Footpath	0 0 9			159 2 31

and bounded as follows : on the north by the village limit of Pahala Pannawa ; on the east by the village limit of Pahala Kumbukwewa, the village limit of Ihala Kumbukwewa, the boundary of Medagandahaye korale ; on the south by the village limit of Weragaswewa, the village limit of Bamuzugama ; on the west by the village limit of Ihala Pannawa, an ela, the village limit of Ihala Pannawa.

NOTE.—The following lots lying within the above-mentioned boundaries are excluded from this notice, and their aggregate acreage of 10 acres and 25 perches is not included in the acreage of 159 acres 2 roods and 31 perches given above :—

Preliminary plan 1,639.

Lot.	Name of Land.	Extent, A. R. P.
3 ..	Pahala-aswedduma and Medakumbura	10 0 19
4 ..	Kongahamullehenakamata	0 0 6
		10 0 25



- A Aswedduma
- B Palugahakumbura
- C Kongahamulawatta
- D Palugahakumbura
- E Medakumbura
- F Meegahamulawatta
- G Medakumbura
- H Aswedduma

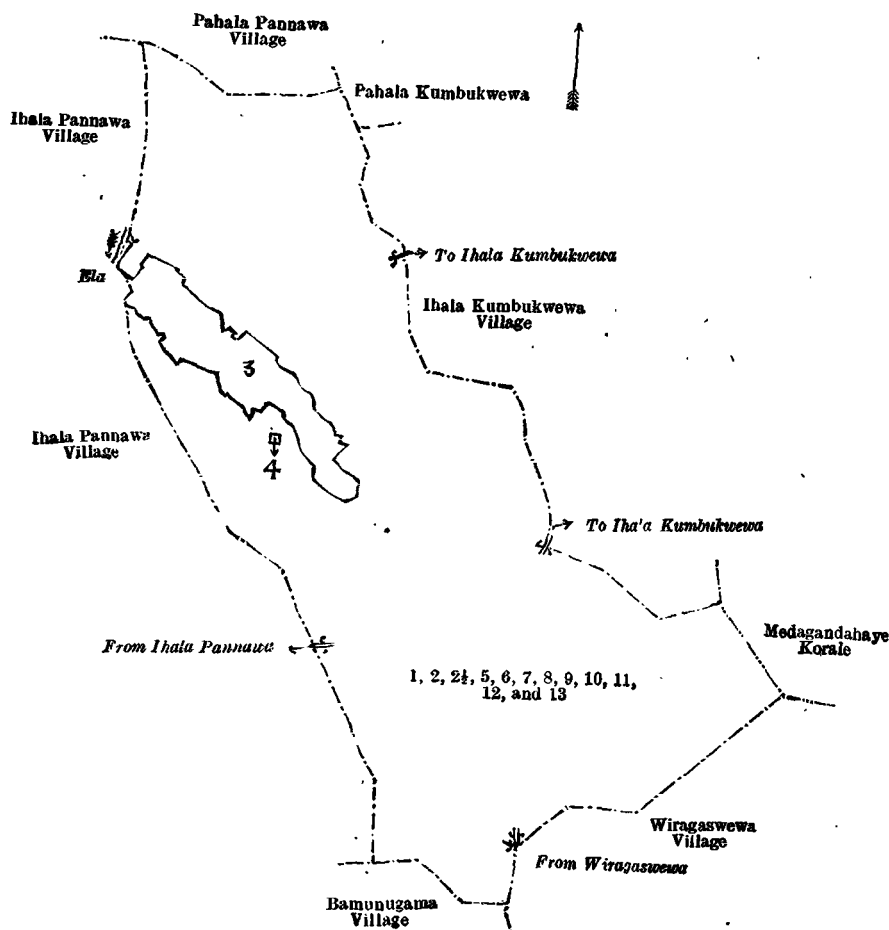
1, 2, 3, 4, 5, 7, 8, 9, 11, 12, 13, 14, 16,
17, 18, 19, 21, 22, 23, 24, 26, and 27

25

Surveyor-General's Office,
Colombo, December 4, 1916.

Scale of 8 Chains to an Inch.
Kurunegala S. O. 97—1917.

G. K. THORNHILL,
for Surveyor-General.



Surveyor-General's Office,
Colombo, December 4, 1916.

Scale of 16 Chains to an Inch.

G. K. THORNHILL,
for Surveyor-General.

Kurunegala S. O. 98—1917.

Kurunegala Notice No. 6,252.

Notice under "The Waste Lands Ordinances of 1897, 1899, 1900, and 1903."

TAKE notice that unless within three months from March 16, 1917, the persons, if any, who claim any interest in the lands hereinafter mentioned or in any one or more of such lands or to some interest therein make claim in person or in writing to the said lands or any of them or to some interest therein to J. M. Davies, Esq., Special Officer appointed under section 28 of "The Waste Lands Ordinances of 1897, 1899, 1900, and 1903," at his office at Fort, Colombo :

Such Special Officer, in pursuance of the powers vested in him by the said Ordinances, will declare by writing under his hand that the said lands, or such of them as to which no claim has been made, are the property of the Crown.

J. M. DAVIES,
Special Officer.

Description of the Lands referred to.

The following lots situated in the village of Ihala Kobeyigana, in the Baladora korale of the Dewamedhi hatpattu of the Kurunegala District, in the North-Western Province, as described in the annexed diagrams :—

I.—Preliminary plan 1,648.

Lot.	Name of Land.	Extent, A. R. P.	Lot.	Name of Land.	Extent, A. R. P.
1	Rambewewehenyaya	.. 14 2 13	4	Paskuttuheminiptiya (cemetery)	.. 0 2 1
2	Kadigawapara (road)	.. 0 3 25	5	Gansabhawa road	.. 0 0 25
3	Talgahamulahena, Nabadagahamulahena, Kongahamulahena, Alutwewehena, Kongahakumburehena, Siyambalagahakumburehena, Dehigasangehena, Kadawelagawahena, Nebodapokunehena, Rambewewehenyaya, Rukattanahena	.. 116 3 38	6	Paskuttuhena (reservation for road)	.. 0 1 0
3 1/2	Paskuttuhena (reservation for District Road Committee road)	.. 0 0 29	48	Nebodagahamulahena (reservation for road)	.. 0 0 5
			56	Rambewawewa (tank and bund)	.. 8 2 28
			61	Kongahamullawatta	.. 1 2 6
			65	Gansabhawa road	.. 0 1 12
					<hr/>
					144 0 22

and bounded as follows : on the north by the village limit of Tuttiriwewa, the village limit of Ihala Aralugahawewa ; on the east by a road from Witigala, a reservation for District Road Committee road claimed by J. M. Jayatuhami, Gan-Arachchi, Innawatta claimed by Jayabahu Mudiyansele Jayatuhami, Gan-Arachchi, a reservation for District Road Committee road claimed by ditto, a road, a reservation for District Road Committee road claimed by C. A. Tennakone, Kahatagahawatta claimed by ditto ; on the south by Siyambalagahamulawatta claimed by Tennakone Mudiyansele Ranhami and another, Siyambalagahamulawatta claimed by C. A. Tennakone, a road, Rambewatta claimed by Dissanayake

Mudiyanselage Dingiri Banda, Rambewapillewa claimed by Herat Mudiyanselage Mudaliami and another, Wetiyevela claimed by Dissanayake Mudiyanselage Dingiri Banda, Mahawela claimed by C. A. Tennakone, irrigation ela, Dehigasange claimed by Appuhamillagedera Mudaliami, Kadawelahena claimed by Ratnayake Mudiyanselage Mudaliami and others ; on the west by the village limit of Talahena.

NOTE.—The following lots lying within the above-mentioned boundaries are excluded from this notice, and their aggregate acreage of 1 acre 3 roods and 17 perches is not included in the acreage of 144 acres and 22 perches given above :—

Preliminary plan 1,648.

Lot.	Name of Land.	Extent, A. R. P.	Lot.	Name of Land.	Extent, A. R. P.
57 ..	Kahataghamullawatta	.. 0 1 5	62 ..	Kongahakumburekamata	.. 0 0 8
58 ..	Talgahamullawatta 0 3 26	64 ..	Siyambalagahakumburekamata	.. 0 0 17
59 ..	Wetiawelapillewa 0 0 31			
60 ..	Kongahawatta 0 1 10			1 3 17

[For Diagram see page 373.]

II.—Preliminary plan 1,648.

Lot.	Name of Land.	Extent, A. R. P.
7 ..	Mahapara (road) 4 1 25

and bounded as follows : on the north by the village limit of Ihala Aralugahawewa ; on the east by Helambagahamulahena (reservation for road) claimed by C. A. Tennakone, Kongahamulahena (reservation for road) claimed by ditto, Kongahamullawatta (reservation for road) claimed by ditto, Kongahamullawatta (reservation for road) claimed by Randeniralle Ausadahami and others, Wewagawahena (reservation for road) claimed by C. A. Tennakone, Pinkumbura claimed by Dharmarakkita Unnanse, Wewagawahena (reservation for road) claimed by C. A. Tennakone, Wewapaulawatta (reservation for road) claimed by ditto, Mahawewa belonging to the Crown, Kahatagahamullahena (reservation for road) claimed by C. A. Tennakone, Diulgahamullawatta (reservation for road), ditto a bund, Ihalagandara claimed by Sohondiralle Kapuruhami and others, the village limit of Indihena ; on the south by Kadukkan-ela ; on the west by Kadukkan-ela, Ihalagandarawela claimed by Balasuriya Mudiyanselage Menikhami, Diulgahamullawatta (reservation for road) claimed by Balasuriya Mudiyanselage Menu Etana and another, Godellawatta (reservation for road) claimed by Dissanayake Mudiyanselage Dingiri Banda and another, Helambagahamulahena (reservation for road) claimed by Dissanayake Mudiyanselage Dingiri Banda and another, Imbulkotuwewelepillewa (reservation for road) claimed by Tennakone Mudiyanselage Mutu Menika, Mahawela claimed by C. A. Tennakone, Ambagahamullawatta claimed by C. A. Tennakone, Innawatta claimed by Ihalawatta Korallage Gunamal Etana, Kahatagahamullawatta (reservation for road) claimed by C. A. Tennakone, Nabodagahamulahena (reservation for road) claimed by Tennakone Mudiyanselage Pinhami and another, Innawatta (reservation for road) claimed by Jayatu Mudiyanselage Jayatuhami, Gan-Arachchi, Paskuttihena (reservation for road) claimed by C. A. Tennakone.

[For Diagram see page 374.]

III.—Preliminary plan 1,648.

Lot.	Name of Land.	Extent, A. R. P.	Lot.	Name of Land.	Extent, A. R. P.
8 ..	Helambagahamulahena, &c. (reservation for District Road Committee road) 0 1 38	14 ..	Iswetiyevela (tank) 0 3 31
9 ..	Helambagahamulahena 52 2 4			58 0 12
10 ..	Kadewewa (tank) 4 0 19			

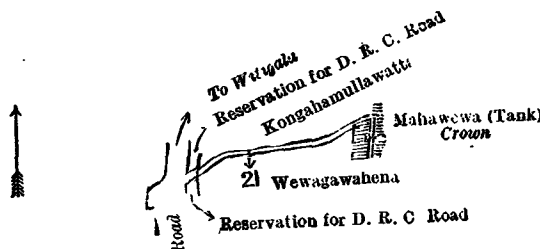
and bounded as follows : on the north by the village limit of Walaswewa ; on the east by the village limit of Hirigalla ; on the south by Kadewela claimed by C. A. Tennakone, Siyambalagahamullakamatha claimed by C. A. Tennakone, Kadewela claimed by C. A. Tennakone, Kongahamulahena claimed by C. A. Tennakone, Kongahamullawatta claimed by C. A. Tennakone ; on the west by a road from Hittipola to Witigala, the village limit of Ihala Aralugahawewa,

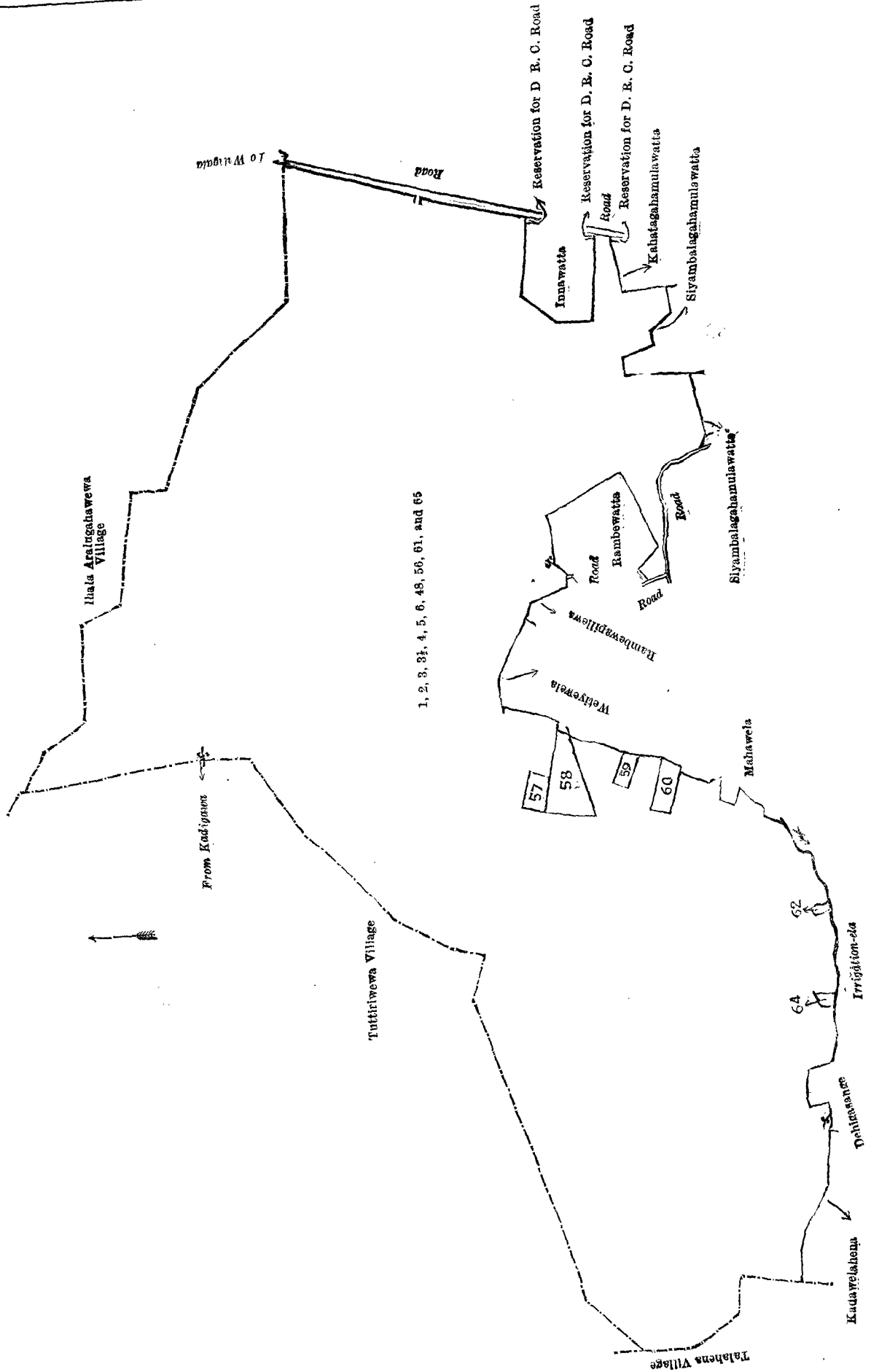
[For Diagram see page 375.]

IV.—Preliminary plan 1,648.

Lot.	Name of Land.	Extent, A. R. P.
21 ..	Footpath 0 0 5

and bounded as follows : on the north by a reservation for District Road Committee road, Kongahamullawatta claimed by Randeniralle Ausadahami ; on the east by Mahawewa (tank) claimed by the Crown ; on the south by Wewagawahena claimed by C. A. Tennakone, a reservation for District Road Committee road ; on the west by a road to Witigala.



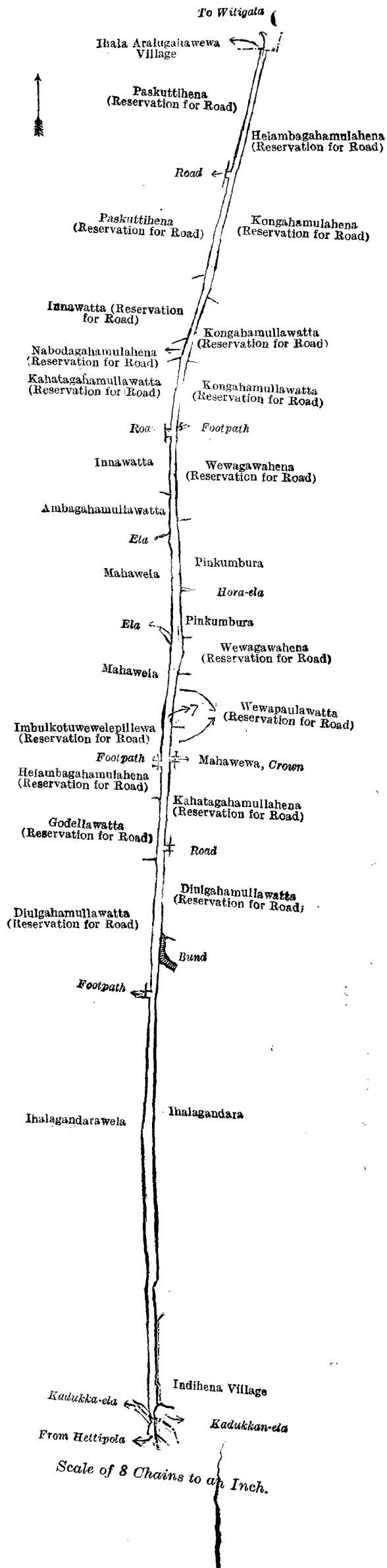


Surveyor-General's Office,
Colombo, December 20, 1916.

Scale of 8 Chains to an Inch.

A. H. G. DAWSON,
for Surveyor-General.

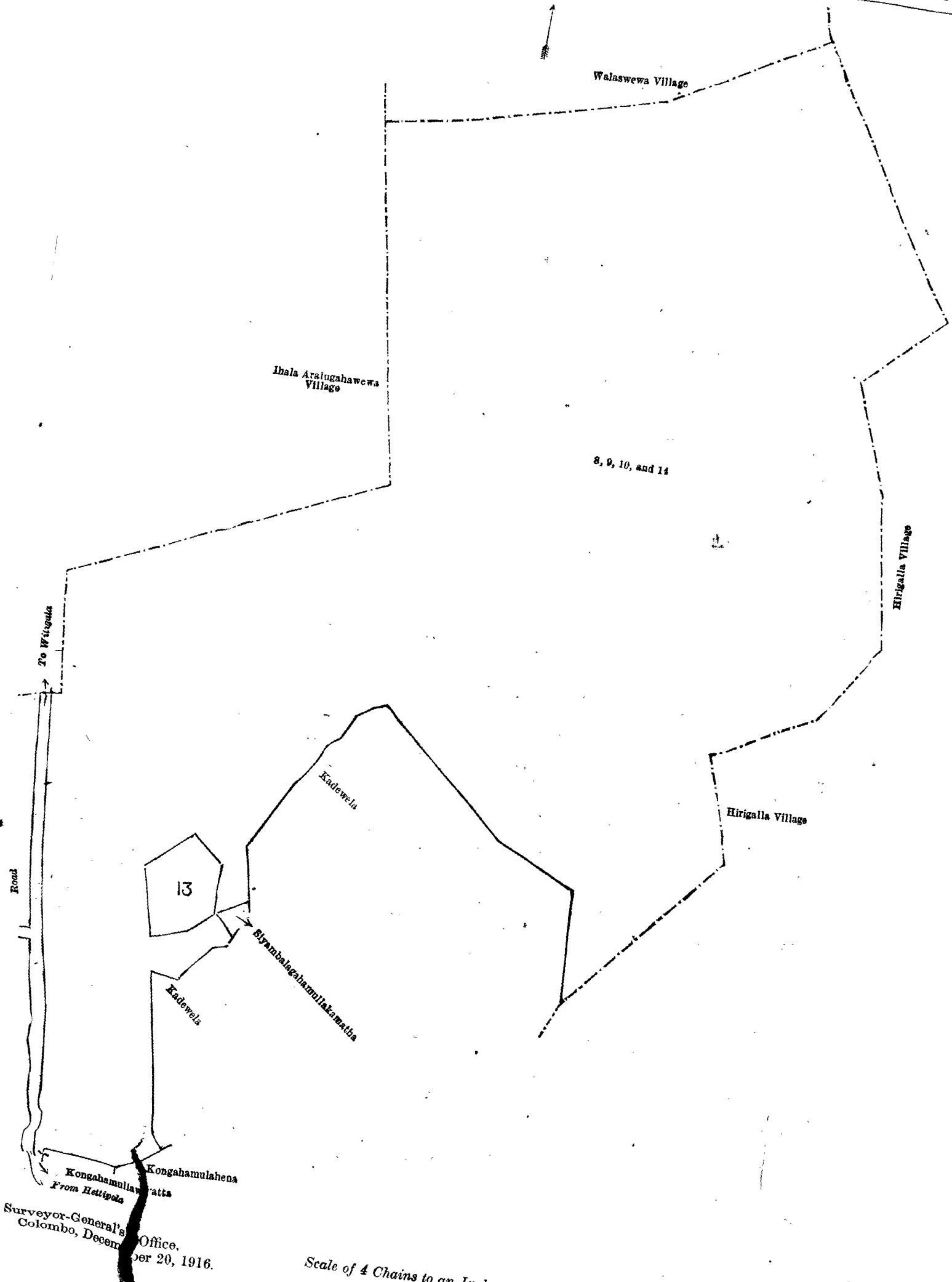
D 3



Surveyor-General's Office,
Colombo, December 20, 1916.

Scale of 8 Chains to an Inch.

A. H. G. DAY-ON,
for Surveyor-General.



Surveyor-General's Office,
 Colombo, December 20, 1916.

Scale of 4 Chains to an Inch

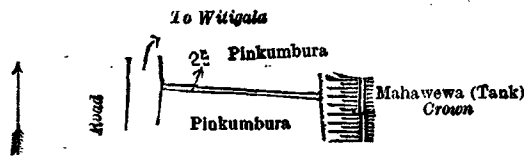
A. H. G. DAWSON,
 for Surveyor-General.

D 4

V.—Preliminary plan 1,648.

Lot.	Name of Land.	Extent, A. R. P.
25	Horow-ela	0 0 6

and bounded as follows: on the north by Pinkumbura claimed by Dharmarakkita Unnanse; on the east by Mahawewa (tank) claimed by the Crown, a bund; on the south by Pinkumbura claimed by Dharmarakkita Unnanse; on the west by a road to Witigala.



Surveyor-General's Office,
Colombo, December 20, 1916.

Scale of 4 Chains to an Inch.

A. H. G. DAWSON,
for Surveyor-General.

VI.—Preliminary plan 1,648.

Lot.	Name of Land.	Extent, A. R. P.	Lot.	Name of Land.	Extent, A. R. P.
17	Kongahamulahena	2 1 20	96	Gansabhawa road	0 3 39
18	Mahawewa (tank)	40 0 18	97	Kahatagahamullahena	2 1 38
89	Gansabhawa road	0 0 21	98	Cart track	0 0 19
92	Kahatagahamullahena	9 1 12	99	Kahatagahamullahena	2 3 22
93	Cart track	0 0 30			
94	Kahatagahamullahena	2 0 3			60 2 22

and bounded as follows: on the north by Kongahamulahena claimed by C. A. Tennakone, Kadawela claimed by C. A. Tennakone; on the east by the village limit of Hirigalla, the village limit of Indihena; on the south by the village limit of Indihena, Kahatagahamullawatta claimed by Balasuriya Mudiyansele Ukkuhami and others, ditto claimed by Ana Sena Mahamadu Mohideen, Dangahawatta claimed by Bamunu Mudiyansele Ukkuhami, Dangahamullahena claimed by ditto and others, Kongahamullawatta claimed by Balasuriya Mudiyansele Ukkuhami, Diulgahamullahena claimed by C. A. Tennakone, Diulgahamullawatta claimed by ditto; on the west by Mahapara belonging to the Crown, Kahatagahamullahena claimed by C. A. Tennakone, Lolugahamullawatta claimed by Sohondiralle Menikrala, Kahatagahamullahena claimed by C. A. Tennakone, Mahapara belonging to the Crown, Wewapaulawatta claimed by C. A. Tennakone, Wewagawahena claimed by C. A. Tennakone, Pinkumbura claimed by Dharmarakkita Unnanse, Pinkumbura claimed by ditto, Wewagawahena claimed by C. A. Tennakone, Kongahamullawatta claimed by C. A. Tennakone.

NOTE.—The following lots lying within the above-mentioned boundaries are excluded from this part of the notice, and their aggregate acreage of 2 acres 1 rood and 11 perches is not included in the acreage of 60 acres 2 roods and 22 perches given above:—

Preliminary plan 1,648.

Lot.	Name of Land.	Extent, A. R. P.
90	Kahatagahamullawatta	0 1 19
91	Dangahamullawatta	0 2 32
95	Indipitiyewatta	1 1 0
		2 1 11

[For Diagram see page 377.]

VII.—Preliminary plan 1,648.

Lot.	Name of Land.	Extent, A. R. P.
35	Irrigation channel (ela)	1 0 39

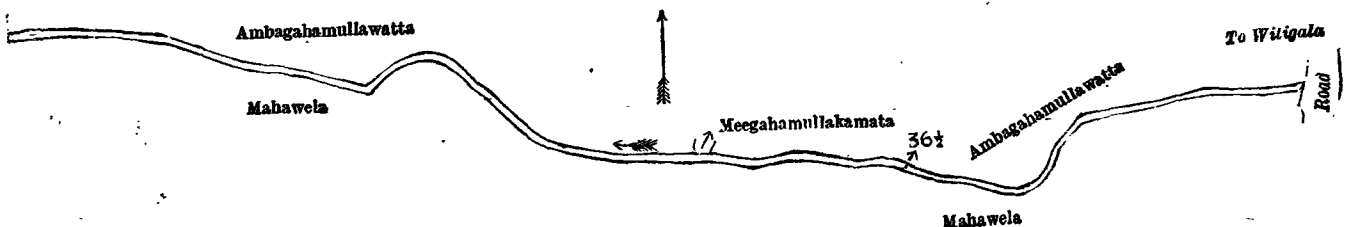
and bounded as follows: on the north by Kongahakumbura claimed by Tennakone Mudiyansele Pinhami, Mahawela claimed by C. A. Tennakone; on the east by a road from Witigala to Hettipola; on the south by Mahawela claimed by C. A. Tennakone, irrigation channel, claimed by the Crown, Ambagahakotuwa claimed by Lekamalage Ukku Banda; on the west by Kadukkan-ela.

[For Diagram see page 378.]

VIII.—Preliminary plan 1,648.

Lot.	Name of Land.	Extent, A. R. P.
36½	Irrigation channel	0 1 9

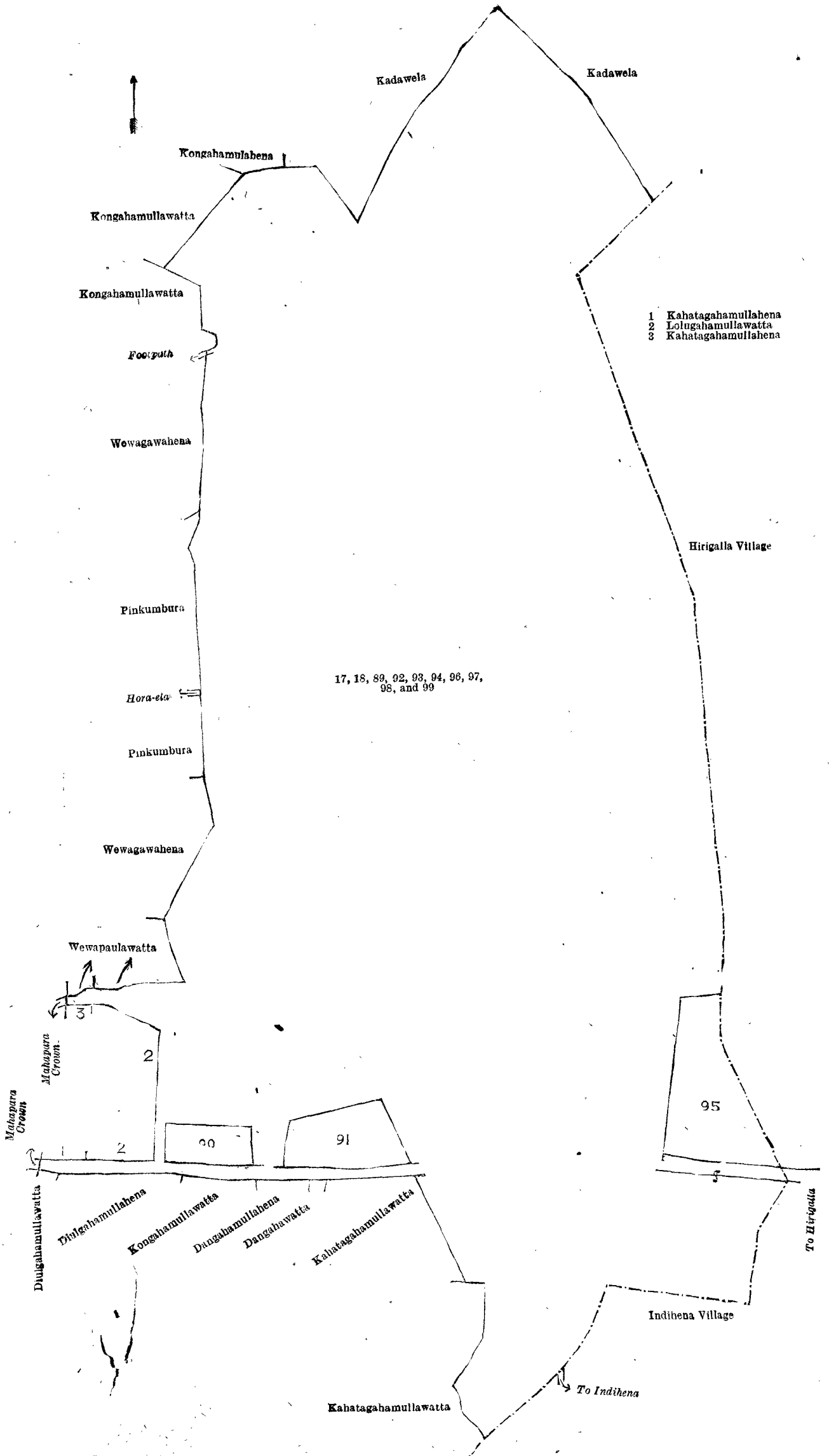
and bounded as follows: on the north by Ambagahamullawatta claimed by C. A. Tennakone, Meegahamullakamata claimed by ditto, Ambagahamullawatta claimed by ditto; on the east by a road from Witigala; on the south and west by Mahawela claimed by C. A. Tennakone.



Surveyor-General's Office,
Colombo, December 20, 1916.

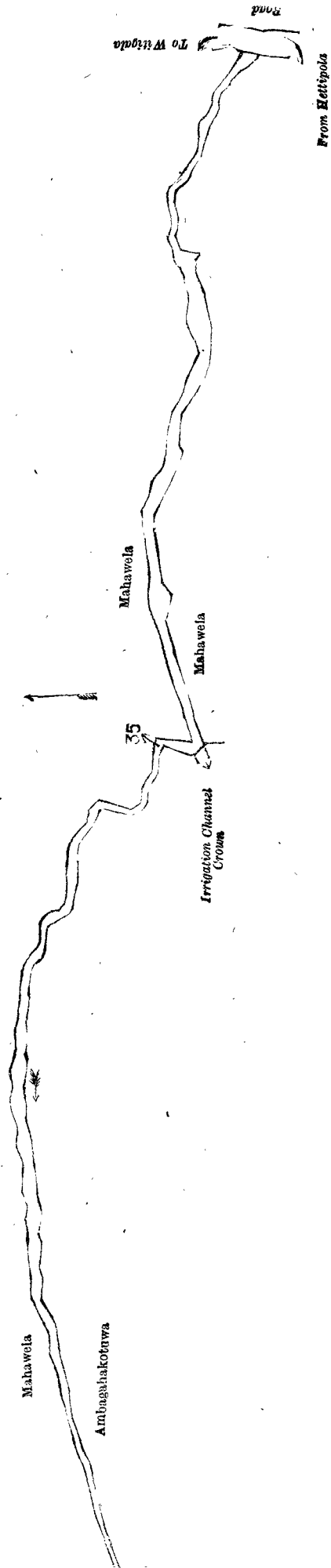
Scale of 4 Chains to an Inch.

A.
for
H. G. DAWSON
Surveyor-General



General's Office,
 No. 20, December 20, 1916.

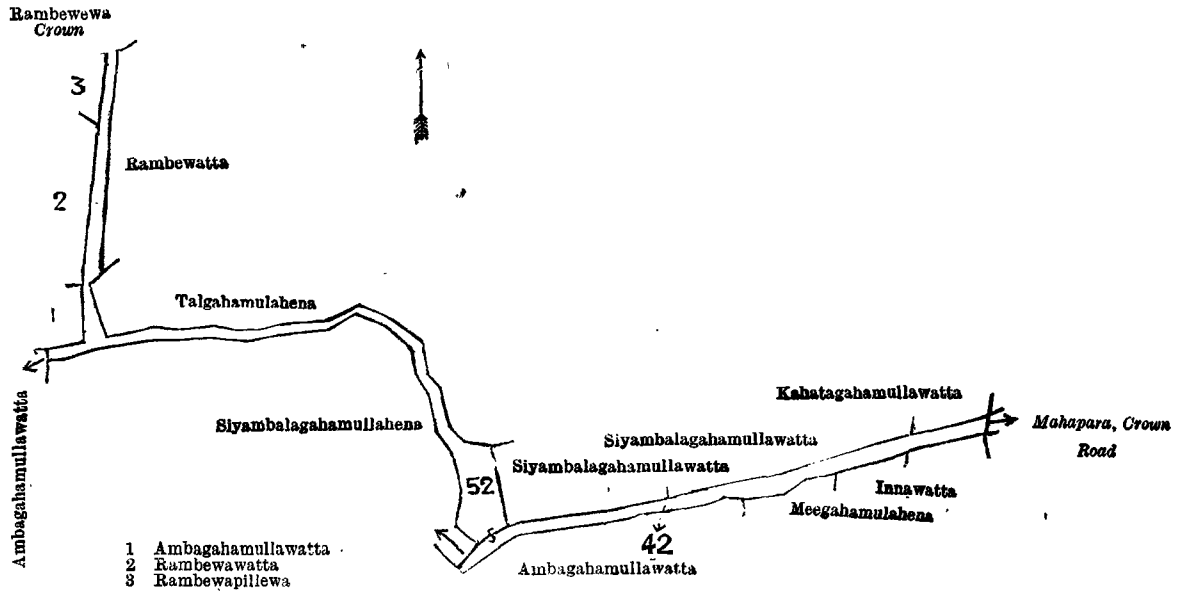
A. H. G. DAWSON,
 for Surveyor-General.



IX.—Preliminary plan 1,648.

Lot.	Name of Land.	Extent, A. R. P.
42 ..	Cart track ..	0 1 12
52 ..	Do. ..	0 2 13
		0 3 25

and bounded as follows: on the north by Rambewewa claimed by the Crown, Rambewatta claimed by Dissanayake Mudiyansele Dingiri Banda, Talgahamulahena claimed by C. A. Tennakone, Siyambalagahamullawatta claimed by ditto, Siyambalagahamullawatta claimed by Tennakone Mudiyansele Ranhami and another, Kahatagahamullawatta claimed by C. A. Tennakone; on the east by Mahapara claimed by the Crown; on the south by Innawatta claimed by Ihalawatta Korallage Gunamal Etana, Meegahamulahena claimed by Jayamahe Mudiyansele Jayaththami, Gan-Arachchi, Ambagahamullawatta claimed by C. A. Tennakone, Siyambalagahamullahena claimed by Arachchillegedera Mudiyanse of Hettipola; on the west by Ambagahamullawatta claimed by C. A. Tennakone, Rambewawatta claimed by Herat Mudiyansele Mudalihami and another, Rambawapillewa claimed by ditto.



Surveyor-General's Office,
Colombo, December 20, 1916.

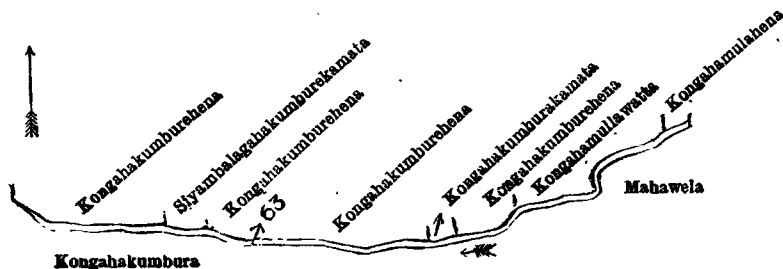
Scale of 4 Chains to an Inch.

A. H. G. DAWSON,
for Surveyor-General.

X.—Preliminary plan 1,648.

Lot.	Name of Land.	Extent, A. R. P.
63 ..	Irrigation channel ..	0 0 17

and bounded as follows: on the north by Kongahakumburehena claimed by Tennakone Mudiyansele Pinhami, Siyambalagahakumburekamata claimed by C. A. Tennakone, Kongahakumburehena claimed by Tennakone Mudiyansele Pinhami, Kongahakumburehena claimed by Randenirallage Ausadahami, Kongahakumburakamata claimed by Randeniralle Banda and others, Kongahakumburehena claimed by Randenirallage Ausadahami, Kongahamullawatta claimed by Dissanayake Mudiyansele Dingiri Banda, Kongahamulahena claimed by Herat Mudiyansele Ukku Banda; on the east by Kongahamulahena claimed by Herat Mudiyansele Ukku Banda; on the south by Mahawela claimed by C. A. Tennakone, Kongahakumbura claimed by Tennakone Mudiyansele Pinhami; on the west by Kongahakumbura claimed by Tennakone Mudiyansele Pinhami.



Surveyor-General's Office,
Colombo, December 20, 1916.

Scale of 4 Chains to an Inch.

A. H. G. DAWSON,
for Surveyor-General.

XI.—Preliminary plan 1,648.

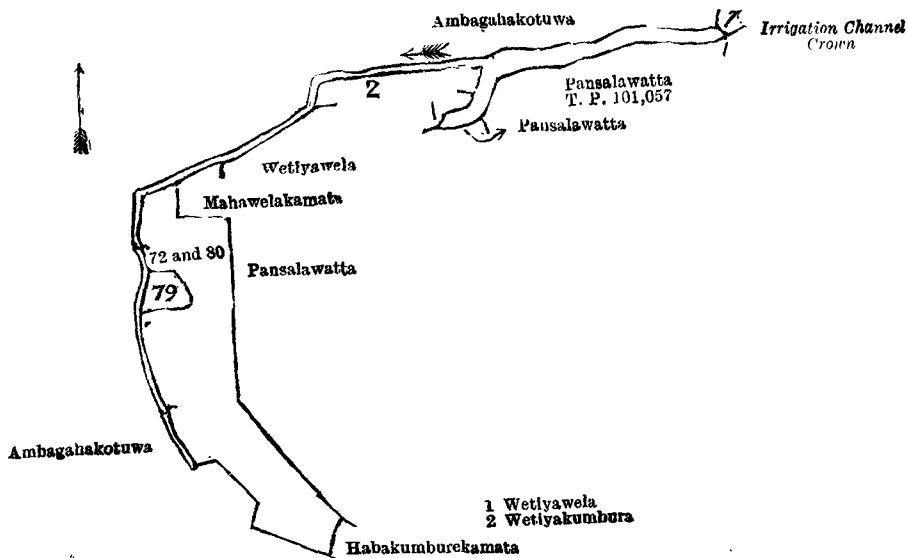
Lot.	Name of Land.	Extent, A. R. P.
72 ..	Irrigation channel ..	0 1 20
80 ..	Ambagahakotuwepillewa ..	1 0 33
		1 2 13

and bounded as follows: on the north by Ambagahakotuwa claimed by Lekamalage Ukku Banda, irrigation channel belonging to the Crown; on the east by Pansalawatta (T. P. 101,057), Pansalawatta claimed by Dharmarakkita Unnanse, Wetiyawela claimed by Jayabahu Mudiyansele Jayaththami, Wetiyakumbura claimed by Jayabahu Mudiyansele Jayaththami, Gan-Arachchi, Wetiyawela claimed by Jayabahu Mudiyansele Jayaththami, Mahawelakamata claimed by C. A. Tennakone, Pansalawatta claimed by Dharmarakkita Unnanse, Habakumburekamata claimed by Emegamaralle Dingirihami; on the south and west by Ambagahakotuwa claimed by Lekamalage Ukku Banda.

NOTE.—The following lot lying within the above-mentioned boundaries is excluded from this part of the notice, and its extent of 13 perches is not included in the acreage of 1 acre 2 roods and 13 perches given above:—

Preliminary plan 1,648.

Lot.	Name of Land.	Extent, A. R. P.
79	Ambagahakatuwekamata	0 0 13



Surveyor-General's Office,
Colombo, December 20, 1916.

Scale of 4 Chains to an Inch.

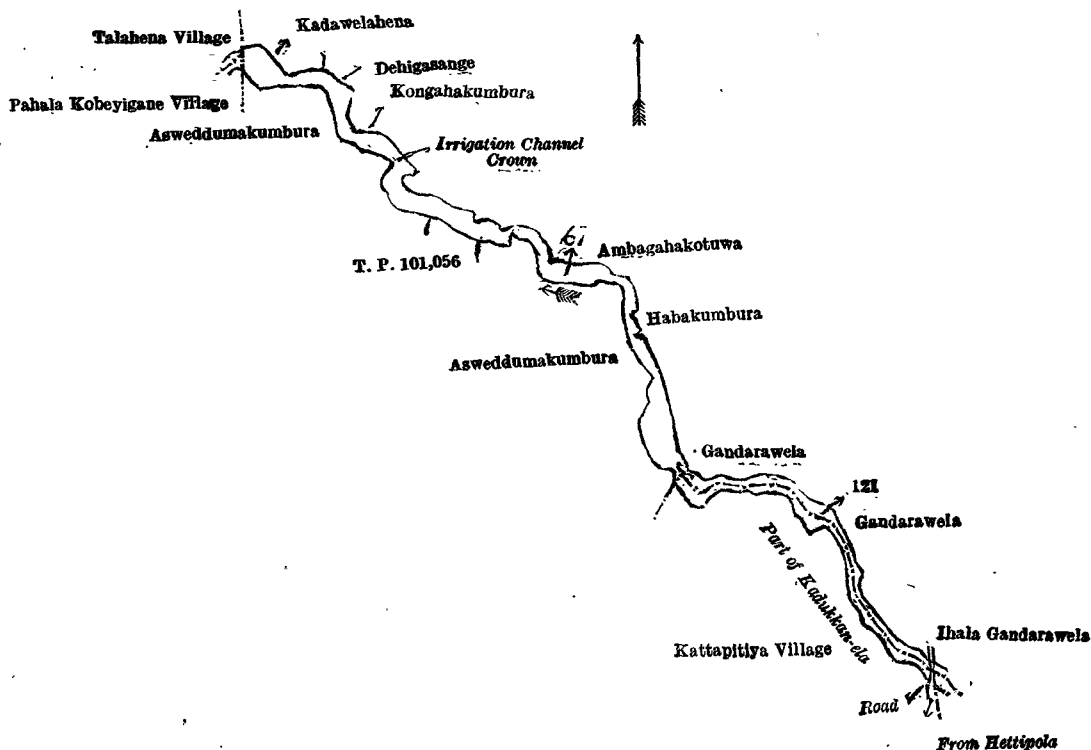
A. H. G. DAWSON,
for Surveyor-General.

Lot.	Name of Land.	Extent, A. R. P.
67	Kadukkan-ela (part)	8 0 37
121	Do. (do.)	1 3 6

XII.—Preliminary plan 1,648.

10 0 3

and bounded as follows: on the north by Kadawalahena claimed by Ratnayake Mudiyansele Mudalihami, Dehigasange claimed by Appuhamillagedara Mudalihami, Kongahakumbura claimed by Tennakone Mudiyansele Pinhami, irrigation channel claimed by the Crown; on the east by Ambagahakotuwa claimed by Lekamalage Ukku Banda, Habakumbura claimed by Lekamalage Dingirihami, Gandarawela claimed by Arachchallengedera Dingiri Banda, Gandarawela claimed by Ratnayake Mudiyansele Punga Banda, Ihala Gandarawela claimed by Balasuriya Mudiyansele Menikhami; on the south by a road to Hettipola, part of Kadukkan-ela (the village limit of Kattapitiya); on the west by Asweddumakumbura claimed by C. A. Tennakone, T. P. 101,056, Asweddumakumbura claimed by C. A. Tennakone, the village limit of Pahala Kobeyigane, the village limit of Talahena.



Surveyor-General's Office,
Colombo, December 20, 1916.

Scale of 16 Chains to an Inch.

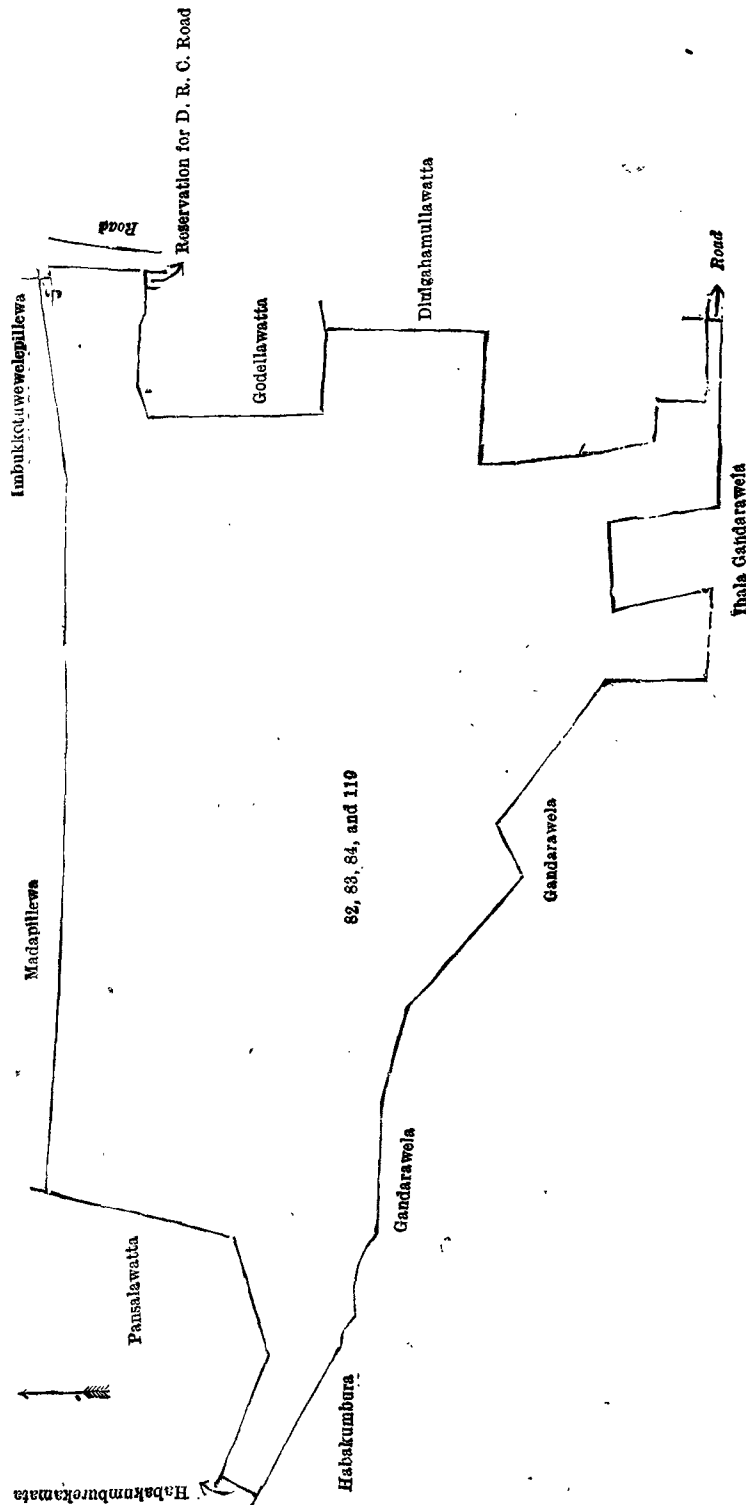
A. H. G. DAWSON,
for Surveyor-General.

XIII.—Preliminary plan 1,648.

Lot.	Name of Land.	Extent, A. B. P.
82 ..	Medipillewahena, Helambagahamulahena	17 3 37
83 ..	Footpath	0 1 21
84 ..	Halambagahamulahena (reservation for District Road Committee road) ..	0 0 10
119 ..	Footpath	0 0 18

18 2 6

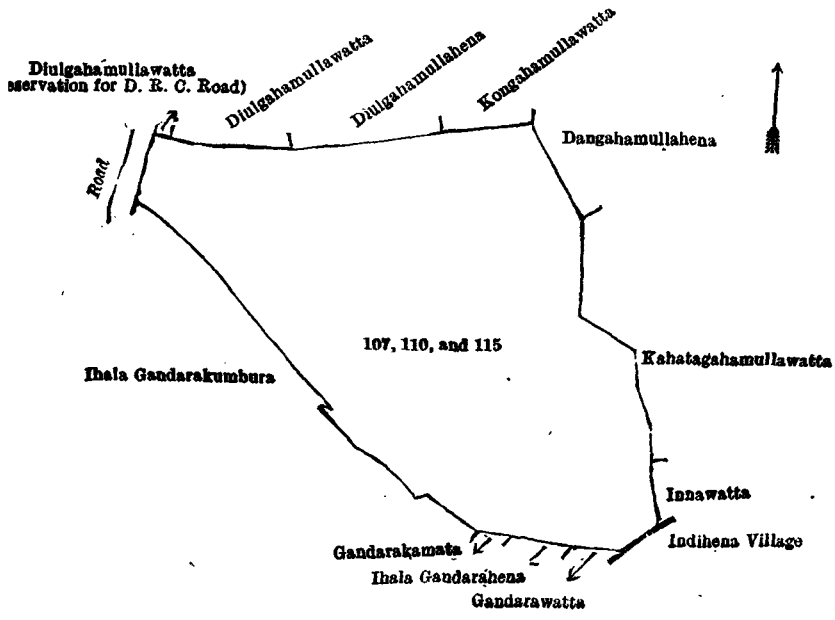
and bounded as follows: on the north by Madapillewa claimed by C. A. Tennakone, Imbukkotuwewepillewa claimed by Tennakone Mudiyanseleage Mutu Menika; on the east by a road, a reservation for District Road Committee road, road claimed by D. M. Dingiri Banda and another, Godellawatta claimed by Dissanayake Mudiyanseleage Dingiri Banda and another, Diulgahamulawatta claimed by Balasuriya Mudiyanseleage Menu Etana and another; on the south by a road, Thalagandarawela claimed by Balasuriya Mudiyanseleage Menuhami, Gandarawela claimed by Ratnayake Mudiyanseleage Punchi Banda, Gandarawela claimed by Arachchillagedera Dingiri Banda, Habakumbura claimed by Lekamalage Dingirihami; on the west by Habakumburekamata claimed by Emegamaralle Dingirihami, Pansalawatta claimed by Dharmarakkita Unnanse.



XIV.—Preliminary plan 1,648.

Lot.	Name of Land.	Extent, A. R. P.
107 ..	Gandarawewa (tank)	5 1 32
110 ..	Lolughamullahena	0 1 28
115 ..	Irrigation channel	0 0 4
		5 3 24

and bounded as follows : on the north by Diulgahamullewatta (reservation for District Road Committee road), Diulgahamullewatta claimed by C. A. Tennakone, Diulgahamullahena claimed by ditto, Kongahamullewatta claimed by Balasuriya Mudiyansele Ukkhami ; on the east by Dangahamullahena claimed by Bamunu Mudiyansele Ukkhami and others, Kahatagahamullewatta claimed by Balasuriya Mudiyansele Ukkhami and others, Innawatta claimed by Gandara Kumarihamille Kiri Banda, the village limit of Indihena ; on the south by Gandarakamata claimed by ditto, Ihala Gandarakumbura claimed by ditto and others ; on the west by a road.



Surveyor-General's Office,
Colombo, December 20, 1916.

Scale of 4 Chains to an Inch.

A. H. G. DAWSON,
for Surveyor-General.

XV.—Preliminary plan 1,648.

Lot.	Name of Land.	Extent, A. R. P.	Lot.	Name of Land.	Extent, A. R. P.
122 ..	Kahalanchena	50 3 7	125 ..	Weehenepillewa	1 0 29
123 ..	Kudakoholanewewa (tank)	2 3 15			67 2 2
124 ..	Mahakoholanewewa (tank)	12 2 31			


and bounded as follows : on the north by the village limit of Pahala Kobeyigane, Asweddumapillewa claimed by C. A. Tennakone, Asweddumakumbura claimed by C. A. Tennakone, Weehenewatta claimed by J. Mudiyansele Jayathuhami and others, Asweddumakumbura claimed by C. A. Tennakone ; on the east by the village limit of Kattapitiya ; on the south by the village limit of Holambalewa ; on the west by the village limit of Pahala Kobeyigane.

[For Diagram see page 383.]

XVI.—Preliminary plan 1,648.

Lot.	Name of Land.	Extent, A. R. P.
132 ..	Irrigation channel (ele)	0 0 7

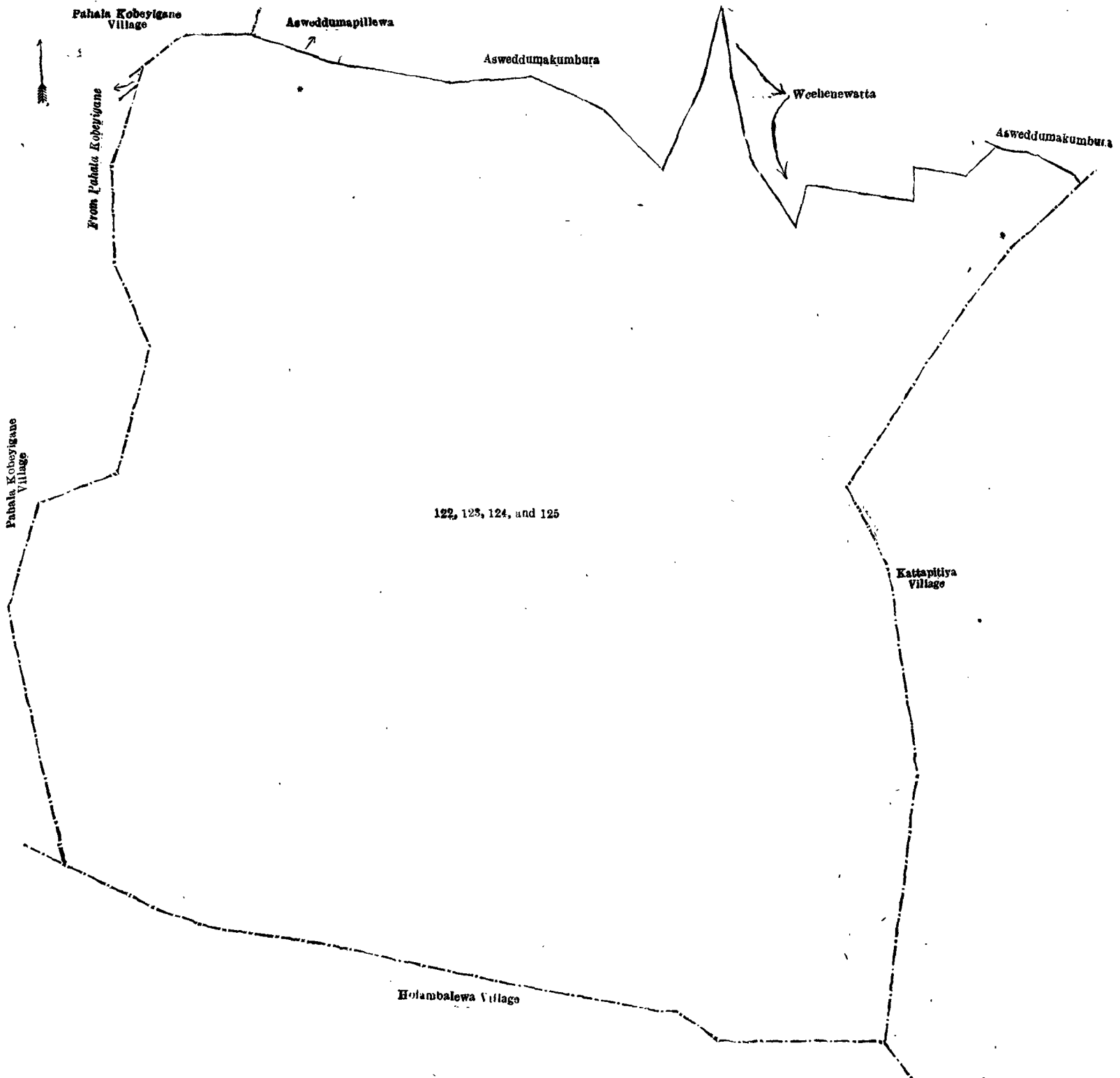
and bounded as follows : on the north and east by Asweddumakumbura claimed by C. A. Tennakone ; on the south and west by Pitapattuwekumburapillewa claimed by Dewaratnayake Mudiyansele Punchi Banda and others.



Surveyor-General's Office,
Colombo, December 20, 1916.

Scale of 4 Chains to an Inch.

A. H. G. DAWSON,
for Surveyor-General.



Surveyor-General's Office,
Colombo, December 20, 1916.

Scale of 4 Chains to an Inch.

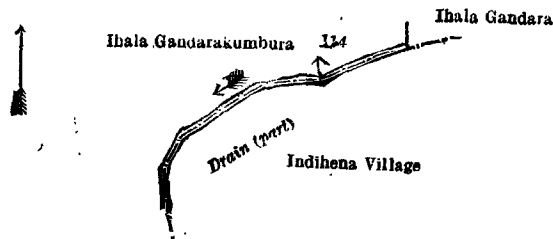
A. H. G. DAWSON,
for Surveyor-General.

XVII.—Preliminary plan I,648.

Lot.	Name of Land.
114	Drain (part)

Extent, A. R. P.
0 0 8

and bounded as follows: on the north by Ihalagandarakumbura claimed by Sohondiralle Kapuruhami; on the east by Ihalagandara claimed by Sohondiralle Kapuruhami; on the south by drain (part), (the village limit of Indihena); on the west by Ihalagandarakumbura claimed by Sohondiralle Kapuruhami.



Surveyor-General's Office,
Colombo, December 20, 1916.

Scale of 4 Chains to an Inch.

A. H. G. DAWSON,
for Surveyor-General.

Kurunegala S. O. 99—1917.

Kurunegala Notice No. 6,253.

Notice under "The Waste Lands Ordinances of 1897, 1899, 1900, and 1903."

TAKE notice that unless within three months from March 16, 1917, the persons, if any, who claim any interest in the lands hereinafter mentioned or in any one or more of such lands or to some interest therein make claim in person or in writing to the said lands or any of them or to some interest therein to J. M. Davies, Esq., Special Officer appointed under section 28 of "The Waste Lands Ordinances of 1897, 1899, 1900, and 1903," at his office at Fort, Colombo :

Such Special Officer, in pursuance of the powers vested in him by the said Ordinances, will declare by writing under his hand that the said lands, or such of them as to which no claim has been made, are the property of the Crown.

J. M. DAVIES,
Special Officer.

Description of the Lands referred to.

The following lots situated in the village of Weeragaswewa, in the Baladora korale of the Dewamedhi hatpattu of the Kurunegala District, in the North-Western Province, as described in the annexed diagram :—

Preliminary plan 1,640.

Lot.	Name of Land.	Extent, A. R. P.	Lot.	Name of Land.	Extent, A. R. P.
1 ..	Gansabawa road ..	0 3 1	9½ ..	Wewaihalahena ..	0 0 21
2 ..	Helambagahamulawattapataha ..	0 0 35	10 ..	Footpath ..	0 0 15
3 ..	Wewaismattehena, Puranapillewa, Helambagahamulawatta ..	10 3 25	11 ..	Dangahamulahena ..	18 0 39
5 ..	Weeragaswewa (tank and bund) ..	2 1 38	12 ..	Galgodehena ..	6 2 7
6 ..	Gansabawa road ..	0 3 32	26 ..	Iswetiyeewa (tank and bund) ..	1 0 18
7 ..	Cart track (approach road to cemetery) ..	0 0 1	28 ..	Kahatagahamulahena ..	5 2 30
8 ..	Wewaihalahena (cemetery) ..	0 2 6			
9 ..	Do. ..	5 0 29			52 3 17

and bounded as follows : on the north by the boundary of the Medagandahaye korale ; on the east by the village limit of Siyambalagaswewa ; on the south by the village limit of Siyambalagaswewa, the village limit of Bununugama ; on the west by the village limit of Galatabendiwewa.

NOTE.—The following lots lying within the above-mentioned boundaries are excluded from this notice, and their aggregate acreage of 28 acres 2 roods and 12 perches is not included in the acreage of 52 acres 3 roods and 17 perches given above :—

Preliminary plan 1,640.

Lot.	Name of Land.	Extent, A. R. P.	Lot.	Name of Land.	Extent, A. R. P.
A 4 ..	Paranakumbura ..	3 0 7	A 21 ..	Bogahamulahena ..	1 1 29
A 13 ..	Siyambalagahamulakamatra ..	0 0 9	A 22 ..	Bogahamulawatta ..	0 2 30
A 14 ..	Meegahamulawatta ..	2 0 20	A 23 ..	Do. ..	1 2 34
A 15 ..	Hikgahakumburuyaya ..	10 1 38	A 24 ..	Bogahamulahena ..	0 1 38
A 16 ..	Helambagahamulawatta ..	2 1 33	A 25 ..	Well ..	0 0 14
A 17 ..	Meegahamulahena ..	0 3 22	27 ..	Kahatagahamulawatta ..	0 2 8
A 18 ..	Meegahamulawatta ..	2 0 10			
A 19 ..	Dangahamulawatta ..	0 3 21			28 2 12
A 20 ..	Do. ..	1 2 19			

[For Diagram see page 385.]

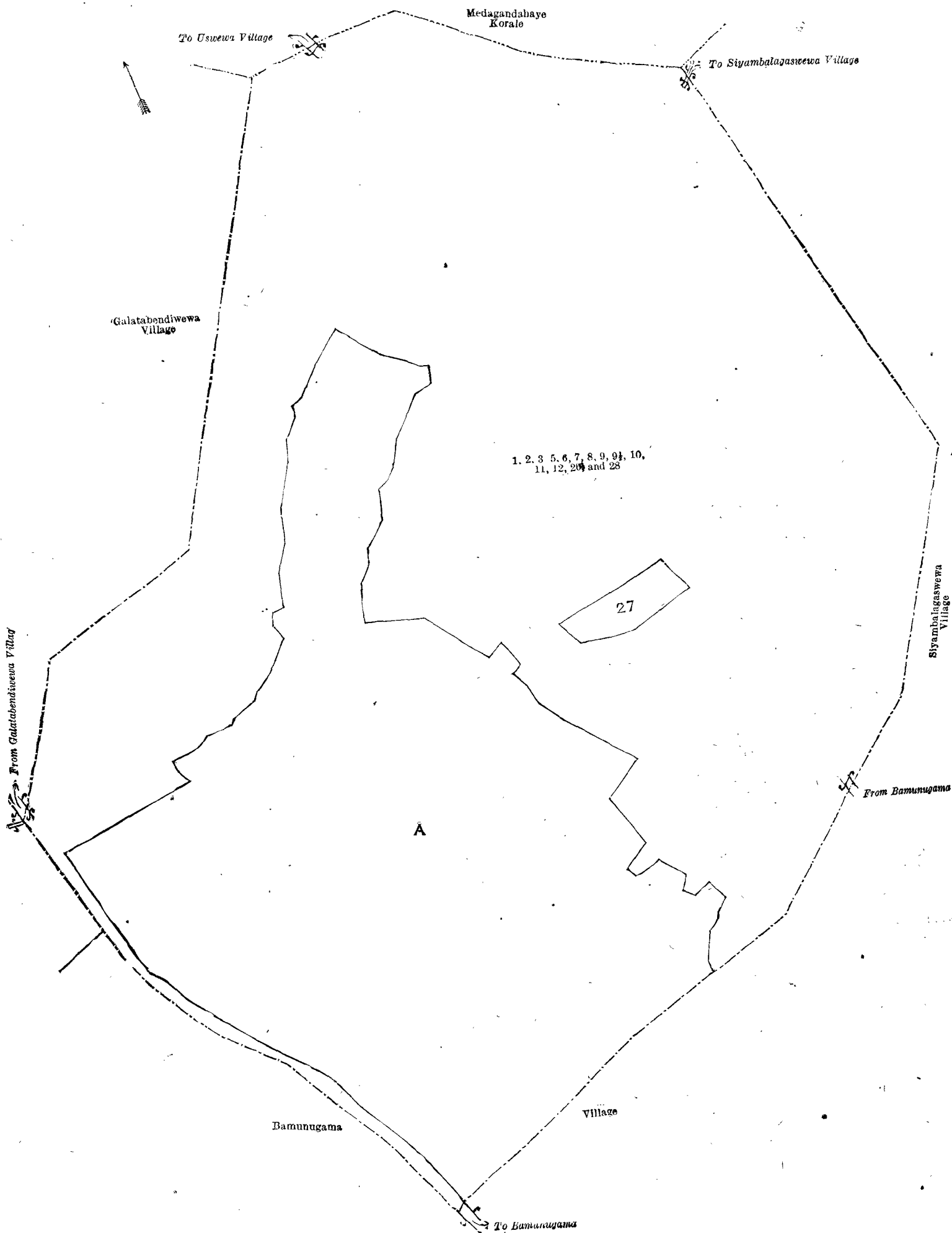
Kurunegala Notice No. 6,254.

Notice under "The Waste Lands Ordinances of 1897, 1899, 1900, and 1903."

TAKE notice that unless within three months from March 16, 1917, the persons, if any who claim any interest in the lands hereinafter mentioned or in any one or more of such lands or to some interest therein make claim in person or in writing to the said lands or any of them or to some interest therein to J. M. Davies, Esq., Special Officer appointed under section 28 of "The Waste Lands Ordinances of 1897, 1899, 1900, and 1903," at his office at Fort, Colombo :

Such Special Officer, in pursuance of the powers vested in him by the said Ordinances, will declare by writing under his hand that the said lands, or such of them as to which no claim has been made, are the property of the Crown.

J. M. DAVIES,
Special Officer.



Surveyor-General's Office,
Colombo, December 5, 1916.

Scale of 4 Chains to an Inch.

G. K. THORNHILL,
for Surveyor-General.

Kurunegala S. O. 100—1917.

Description of the Lands referred to.

The following lots situated in the village of Ihala Moragollewa, in the Baladora korale of the Dewamedhi hatpattu of the Kurunegala District, in the North-Western Province, as described in the annexed diagram :—

Preliminary plan 1,664.

Lot.	Name of Land.	Extent, A. R. P.	Lot.	Name of Land.	Extent, A. R. P.
1 ..	Hurigahamulohenyaya <i>alias</i> Galgoda-henyaya ..	25 1 39	7 ..	Gansabhawa road ..	0 2 16
2 ..	Pahalamoragollewewewa (tank) ..	4 0 35	8 ..	Galgodehenyaya ..	13 1 3
3 ..	Galgodahenyaya ..	30 3 28			78 2 12
6 ..	Ihalamoragollewewewa (tank and bund) ..	4 0 11			

and bounded as follows : on the north by the village limit of Pahala Moragollewa ; on the east by the boundary of the Dewamedhi korale ; on the south by the village limit of Midellawa ; on the west by the village limit of Middellawa, the village limit of Millagaswewa.

NOTE.—The following lots lying within the above-mentioned boundaries are excluded from this notice, and their aggregate acreage of 10 acres 2 roods and 2 perches is not included in the acreage of 78 acres 2 roods and 12 perches given above :—

Preliminary plan 1,664.

Lot.	Name of Land.	Extent, A. R. P.
4 ..	Asweddumekumbura and Webodakumbura ..	10 1 35
5 ..	Timbirigahamulakamatha ..	0 0 7
		10 2 2

[For Diagram see page 387.]

Kurunegala Notice No. 6,255.**Notice under "The Waste Lands Ordinances of 1897, 1899, 1900, and 1903."**

TAKE notice that unless within three months from March 16, 1917, the persons, if any, who claim any interest in the lands hereinafter mentioned or in any one or more of such lands or to some interest therein make claim in person or in writing to the said lands or any of them or to some interest therein to J. M. Davies, Esq., Special Officer appointed under section 28 of "The Waste Lands Ordinances of 1897, 1899, 1900, and 1903," at his office at Fort, Colombo :

Such Special Officer, in pursuance of the powers vested in him by the said Ordinances, will declare by writing under his hand that the said lands, or such of them as to which no claim has been made, are the property of the Crown.

J. M. DAVIES,
Special Officer.

Description of the Lands referred to.

The following lots situated in the village of Ihalau Kumbukwewa, in the Baladora korale of the Dewamedhi hatpattu of the Kurunegala District, in the North-Western Province, as described in the annexed diagram :—

Preliminary plan 1,638.

Lot.	Name of Land.	Extent, A. R. P.	Lot.	Name of Land.	Extent, A. R. P.
1 ..	Galkaruhenyaya ..	9 3 25	8 ..	Ihalakumbukwewa (tank and bund) ..	3 1 34
2 ..	Gansabhawa road ..	1 0 10	10 ..	Iswetiawewewa (do.) ..	0 1 12
3 ..	Ihalawewaismattehenyaya and Iswetiya-hena ..	45 1 35	11 ..	Galkaruhenyaya ..	9 2 10
6 ..	Kongahahenyaya ..	21 0 14	12 ..	Footpath ..	0 0 15
7 ..	Footpath ..	0 0 15			91 0 10

and bounded as follows : on the north by the village limit of Pahala Kumbukwewa, Kombagahawatta claimed by Uduma Lebbe, Vidane and others, Ambagahawatta claimed by Mudalihamige Rota and another, Ihalakumbukwewawela claimed by Elawat Tambilage Ismail Lebbe and others, the village limit of Pahala Kumbukwewa ; on the east by the boundary of Medagandahaya ; on the south by the village limit of Galatabendiwewa ; on the west by the village limit of Galatabendiwewa.

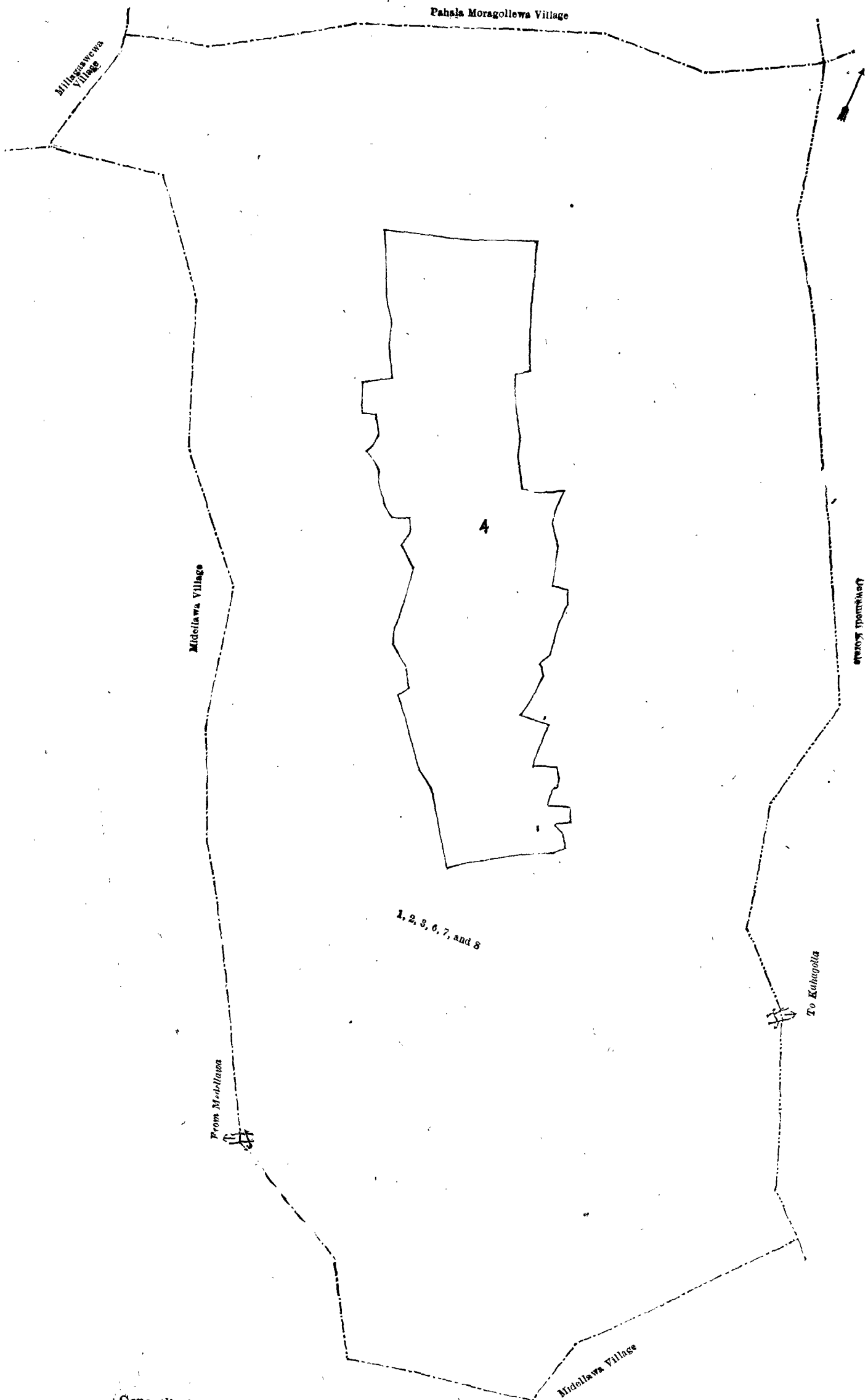
[For Diagram see page 388.]

Kurunegala Notice No. 6,256.**Notice under "The Waste Lands Ordinances of 1897, 1899, 1900, and 1903."**

TAKE notice that unless within three months from March 16, 1917, the persons, if any, who claim any interest in the lands hereinafter mentioned or in any one or more of such lands or to some interest therein make claim in person or in writing to the said lands or any of them or to some interest therein to J. M. Davies, Esq., Special Officer appointed under section 28 of "The Waste Lands Ordinances of 1897, 1899, 1900, and 1903," at his office at Fort, Colombo :

Such Special Officer, in pursuance of the powers vested in him by the said Ordinances, will declare by writing under his hand that the said lands, or such of them as to which no claim has been made, are the property of the Crown.

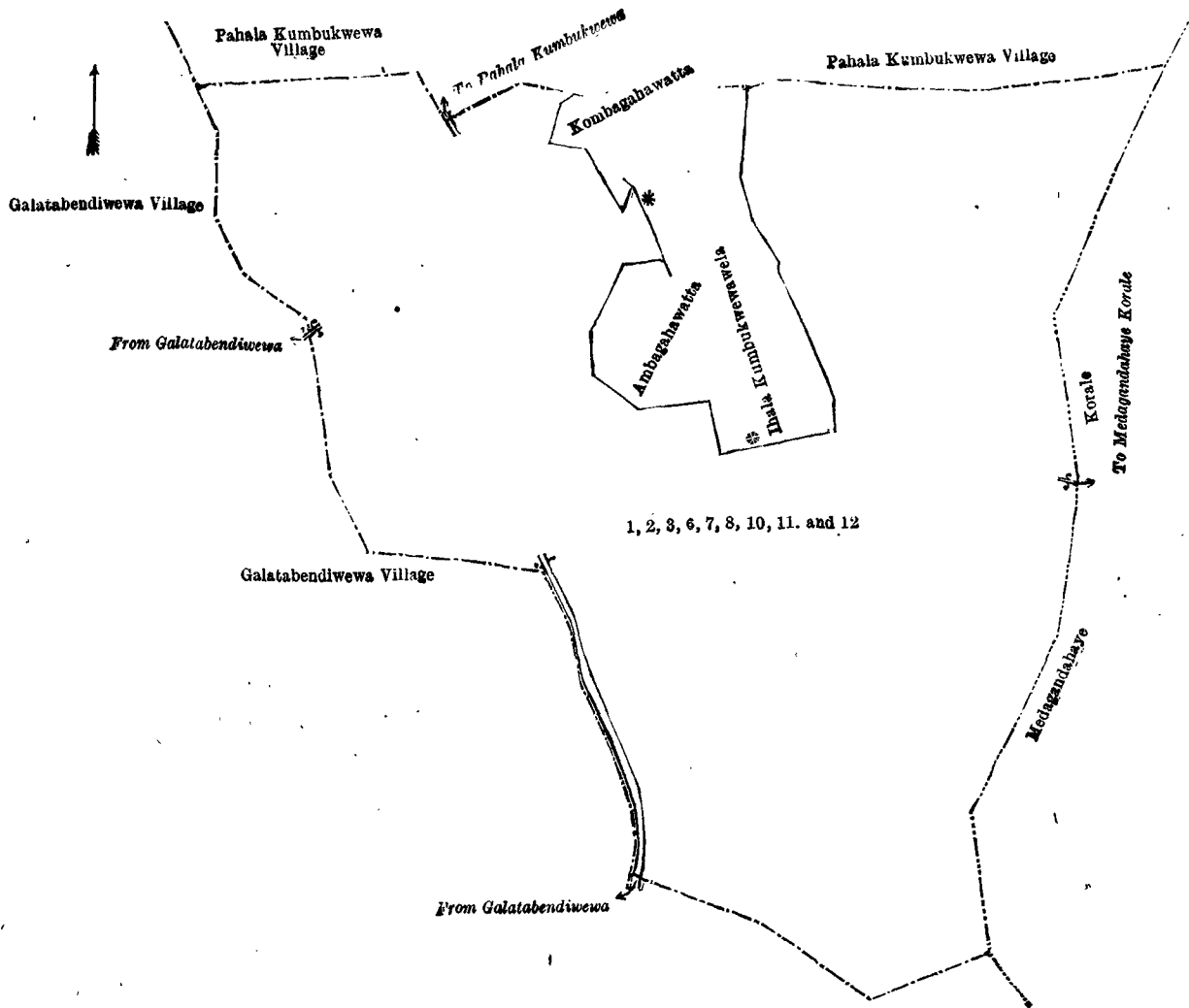
J. M. DAVIES,
Special Officer.



General's Office,
December 1, 1916.

Scale of 4 Chains to an Inch.
Kurunegala S. O. 101—1917.

G. K. THORNHILL,
for Surveyor-General.



Surveyor-General's Office,
Colombo, November 24, 1916.

Scale of 8 Chains to an Inch.

G. K. THORNHILL,
for Surveyor-General.

Kurunegala S. O. 102—1917.

Description of the Lands referred to.

The following lots situated in the village of Ihala Pannawa, in the Baladora korale of the Dewameddi hatpattu of the Kurunegala District, in the North-Western Province, as described in the annexed diagram :—

Preliminary plan 1,643.

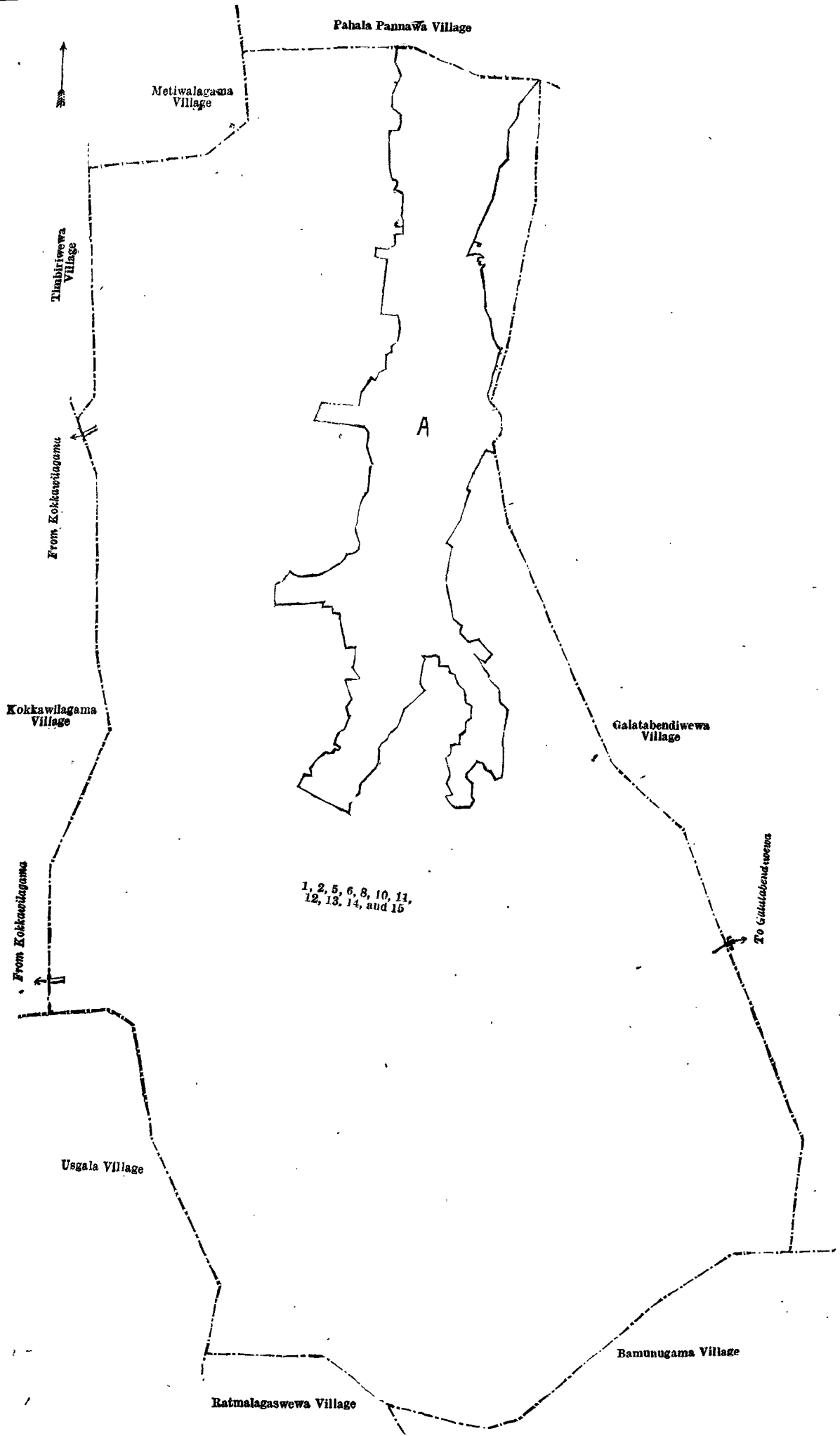
Lot.	Name of Land.	Extent, A. R. P.	Lot.	Name of Land.	Extent, A. R. P.
1 ..	Ihalapannaweismatthehenyaya	.. 29 0 5	12 ..	Cart track	.. 0 1 6
2 ..	Footpath	.. 0 1 0	13 ..	Ihalapannawewewa (tank and bund)	.. 6 0 27
5 ..	Kongahamulahena	.. 3 0 31	14 ..	Footpath	.. 0 0 28
6 ..	Amuna (stream)	.. 0 0 33	15 ..	Ihalapannaweismatthehenyaya	.. 75 1 25
8 ..	Ihalapannaweismatthehenyaya	.. 87 0 32			
10 ..	Pita-ela (stream)	.. 0 0 23			203 3 8
11 ..	Alutwetiyeewa (tank and bund)	.. 1 2 38			

and bounded as follows : on the north by the village limit of Pahala Pannawa ; on the east by the village limit of Galatabendiwewa ; on the south by the village limit of Bamunugama, the village limit of Ratmalagaswewa ; on the west by the village limit of Usgala, the village limit of Kokkawelagama, the village limit of Timbiriwewa, the village limit of Metiwalagama.

NOTE.—The following lots lying within the above-mentioned boundaries are excluded from this notice, and their aggregate acreage of 28 acres 3 roods and 28 perches is not included in the acreage of 203 acres 3 roods and 8 perches given above :—

Preliminary plan 1,643.

Lot.	Name of Land.	Extent, A. R. P.	Lot.	Name of Land.	Extent, A. R. P.
A 3 ..	Bogahamulahenekamata	.. 0 0 5	A 9 ..	Siyambalagahamulakamata	.. 0 0 17
A 4 ..	Kadurugahamulakumbura, Kadurugahawela, &c.	.. 28 2 0			28 3 28
A 7 ..	Migahamulawatta	.. 0 1 6			



Surveyor-General's Office,
Colombo, December 5, 1916.

Scale of 8 Chains to an Inch.
Kurunegala S. O. 103—1917.

G. K. THORNHILL.
for Surveyor-General.

Kurunegala Notice No. 6,257.

Notice under "The Waste Lands Ordinances of 1897, 1899, 1900, and 1903."

TAKE notice that unless within three months from March 16, 1917, the persons, if any, who claim any interest in the lands hereinafter mentioned or in any one or more of such lands or to some interest therein make claim in person or in writing to the said lands or any of them or to some interest therein to J. M. Davies, Esq., Special Officer appointed under section 28 of "The Waste Lands Ordinances of 1897, 1899, 1900, and 1903," at his office at Fort, Colombo :

Such Special Officer, in pursuance of the powers vested in him by the said Ordinances, will declare by writing under his hand that the said lands, or such of them as to which no claim has been made, are the property of the Crown.

J. M. DAVIES,
Special Officer.

Description of the Lands referred to.

The following lots situated in the village of Holambalawa, in the Baladora korale of the Dewamedhi hatpattu of the Kurunegala District, in the North-Western Province, as described in the annexed diagrams :—

I.—Preliminary plan 1,651.

Lot.	Name of Land.	Extent, A. R. P.	Lot.	Name of Land.	Extent, A. R. P.
1 ..	Kosrukeppitiyawehena	.. 4 3 32	57 ..	Mawathawewa (tank and bund)	.. 2 2 0
2 ..	Pahalamukalana 18 0 18	58 ..	Hewasamehena and Dematalandehena	31 3 27
3 ..	Pahalayayehena 3 0 12			
4 ..	Para (Gansabhawa road)	.. 0 1 3			60 3 12

and bounded as follows : on the north by the boundary of the Giratalane korale ; on the east by Pahalayayehenyaya claimed by Banneheka Mudiyansele Hethuhamy and others, Kongahamulawatta claimed by Banneheka Mudiyansele Loku Mudalihamy, Mawatewela claimed by ditto and others, Mawatewela claimed by Banneheka Mudiyansele Hethuhamy and others, Wel-ela, Mawatewela claimed by Banneheka Mudiyansele Hethuhamy and others, Ambagahakotuwe-pillewa claimed by Banneheka Mudiyansele Kapuruhamy and another, Wel-ela, Meegahamulawatta claimed by Banneheka Mudiyansele Tekeralagedara Kirihamy, Kongahamulawatta claimed by Banneheka Tekeralagedara Appuhamy ; on the south by Wel-ela, Wetiye-kumbura claimed by Banneheka Mudiyansele Appuhamy and others, Meegahakumbura claimed by Banneheka Mudiyansele Ranhamy and others, Wel-ela, Meegahakumbura claimed by Banneheka Mudiyansele Appuhamy ; on the west by the boundary of Giratalana korale.

NOTE.—The following lots lying within the above-mentioned boundaries are excluded from this part of the notice, and their aggregate acreage of 3 acres 3 roods and 2 perches is not included in the acreage of 60 acres 3 roods and 12 perches given above :—

Preliminary plan 1,651.

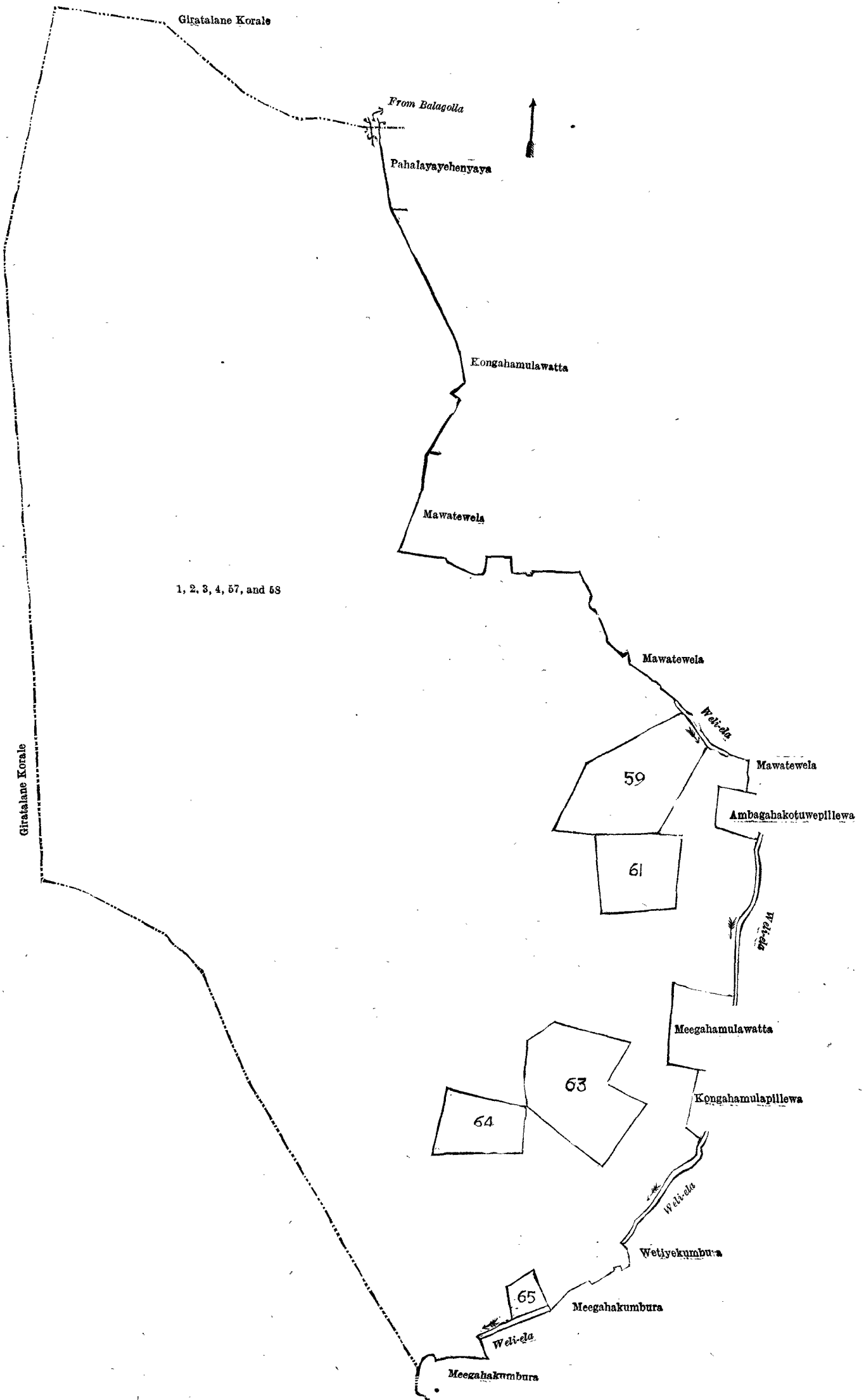
Lot.	Name of Land.	Extent, A. R. P.	Lot.	Name of Land.	Extent, A. R. P.
59 ..	Dematalandehena 1 0 34	65 ..	Kadurugahamulakamata	.. 0 0 20
61 ..	Kongahamulawatta 0 2 32			
63 ..	Do. 1 0 32			3 3 2
64 ..	Do. 0 2 4			

[For Diagram see page 391.]

II.—Preliminary plan 1,651.

Lot.	Name of Land.	Extent, A. R. P.	Lot.	Name of Land.	Extent, A. R. P.
16 ..	Para (Gansabhawa road)	.. 0 0 7	28 ..	Nugagahamulawetiya (tank and bund)	0 2 4
17 ..	Wanehena, Wetiypaulahena, Godellehena, Wawewewehalalaha, Wetiye-medillehena 34 1 23	31 ..	Ambagahamulawetiya (do.)	1 0 2
20 ..	Minipittaniya (cemetery)	.. 0 2 25	32 ..	Nugagahamulahena 7 3 23
21 ..	Para (Gansabhawa road)	.. 1 2 16	34 ..	Mahawewa (tank and bund)	.. 18 2 6
22 ..	Kongahamulahena, Getalaweismatthenyaya, Damunugahawewehena, Nitulgahamulawatta, Wattapatandihena, Damunugahahena, Wetiye-ismatthena, Mannockkappillewa 91 2 34	43 ..	Wattewewa (do.)	.. 0 3 30
23 ..	Para (Gansabhawa road)	.. 1 2 3	45 ..	Tharagollewewa (do.)	.. 7 0 1
24 ..	Getilewewa, Ismattehena	.. 1 1 18	99 ..	Kapuhenyaya, Kirimakullagollehenyaya, Kahatagahamulahena, Alutwewahenyaya, Kongahamulawatta	102 3 32
25 ..	Para (cart track)	.. 0 0 6	102 ..	Kongahawetiya (tank and bund)	.. 0 3 36
26 ..	Getilewewa, Ismattehena	.. 0 2 7	103 ..	Pahaminiyawewa (do.)	.. 4 1 12
27 ..	Getilewewa (tank and bund)	.. 3 1 38	104 ..	Para (Gansabhawa road)	.. 2 3 11
			105 ..	Pahalandewewa (tank and bund)	.. 1 0 21
			106 ..	Gallindamukalana 23 1 6
					307 0 1

and bounded as follows : on the north by the village limit of Getadiwulwewa, the village limit of Pahala Kobeyigane, the village limit of Ihala Kobeyigane ; on the east by the village limit of Kattapitiya, the village limit of Moragalla, the village limit of Pahala Halmillakotuwa ; on the south by the boundary of Giratalane korale ; on the west by Meegahamulawatta claimed by Banneheka Mudiyansele Banda, Meegahakumbura claimed by Banneheka Mudiyansele Appuhamy, Dangaha Mulawatta claimed by Banneheka Mudiyansele Ranhamy, Arachchi, Ahethewewa (tank and bund) claimed by Banneheka Mudiyansele Appuhamy, Korala, and another, Wanehena claimed by ditto Appuhamy, Korala, Welipitiyediyaigilma claimed by Halmillakotuwa Bastian, Wanehena claimed by Banneheka Mudiyansele Appuhamy, Korala, Wewapaulakotuwa claimed by Mohandiramalagedara Sethuhamy, Wanehena claimed by Banneheka Mudiyansele Appuhamy, Korala, Wewapeelawatta claimed by Banneheka Mudiyansele Ranhamy, Arachchi, Meegahakumburuyaya claimed by Banneheka Mudiyansele Appuhamy and others, Wel-ela (irrigation channel) claimed by the Crown, Wekandapaulawela (private), Kadurugahamulawatta (private), Wan-ela (irrigation channel), Helambagahamulawatta claimed by Banneheka Mudiyansele Ranhamy and another, Wan-ela (irrigation channel), Maragahamulawatta (private), Maragahamulawatta claimed by Banneheka Mudiyansele Ranhamy and another, Mitulgahamulakotuwa claimed by Banneheka Mudiyansele Banda Etana and another, Wan-ela (irrigation channel) claimed by the Crown, Wattewewapaulagala (private), Kongahamulawatta (private), Wattewewapaulagala (private), Kongahamulawatta (private), Meegahamulahena claimed by Banneheka Mudiyansele Mudalihamy, Meegahamulahena claimed by Banneheka Mudiyansele Mudalihamy and another, Mawatewela claimed by Banneheka Mudiyansele Hethuhamy and another, Ihalaweekotuwa claimed by Mudalihamyagedara Mudiyansele Mudalihamy and another, Wan-ela (irrigation channel) claimed by the Crown, Kahatagahamulawatta claimed by Banneheka Mudiyansele Loku Ranhamy, Pahalayayehenyaya claimed by Banneheka Mudiyansele Hethuhamy and another.



Surveyor General's Office,
Colombo, November 24, 1916.

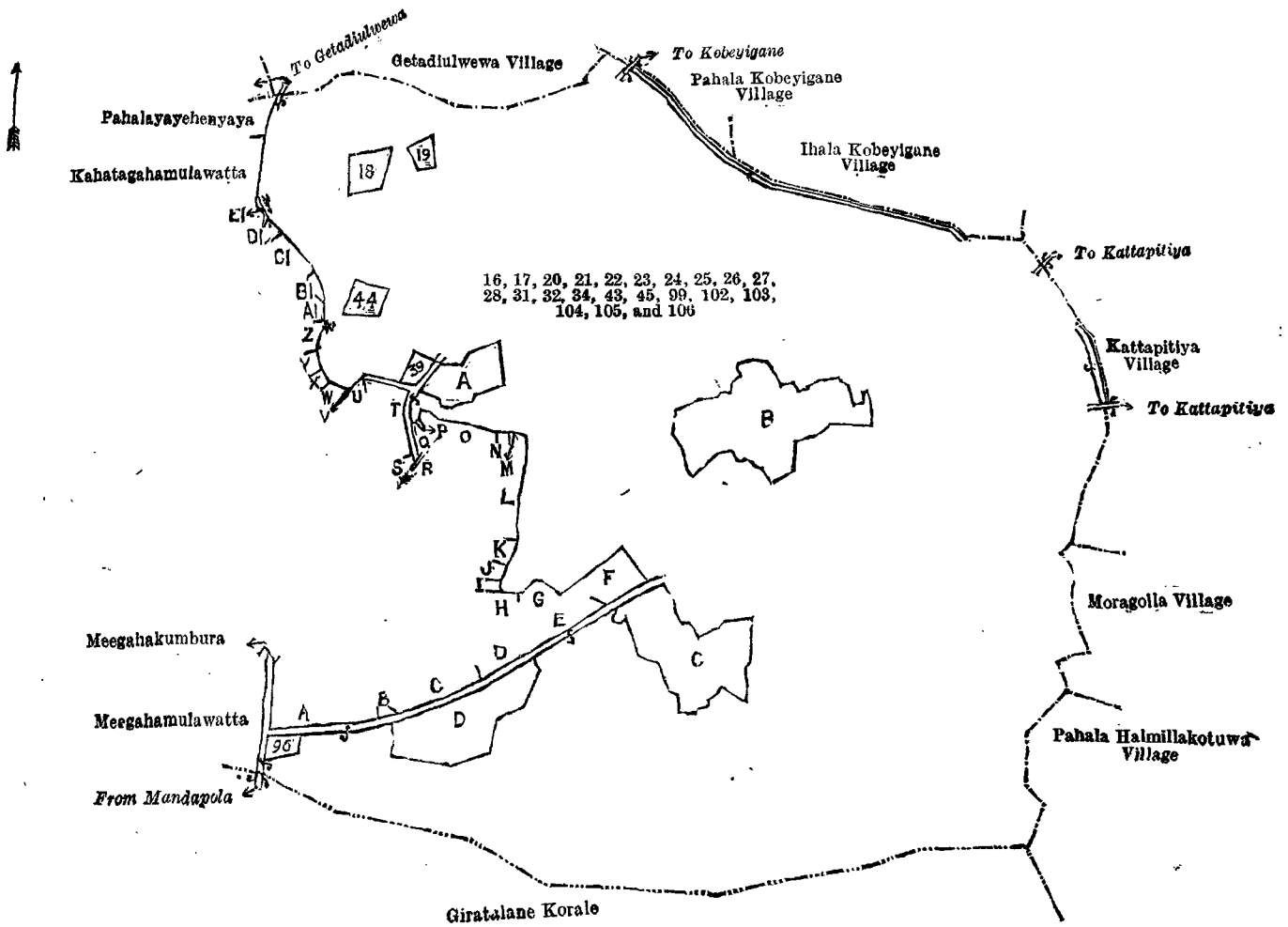
Scale of 4 Chains to an Inch.

G. K. THORNHILL,
for Surveyor General.

NOTE.—The following lots lying within the above-mentioned boundaries are excluded from this part of the notice, and their aggregate acreage of 24 acres 3 roods and 37 perches is not included in the acreage of 307 acres and 1 perch given above :—

Preliminary plan 1,651.

Lot.	Name of Land.	Extent, A. R. P.	Lot.	Name of Land.	Extent, A. R. P.
18	Dandagahamulawatta	.. 1 0 28	B 29	Kiulawela	.. 8 3 2
19	Wetiypaulawatta	.. 0 1 35	B 30	Helambagahamulakamata	.. 0 0 16
39	Maragahamulawatta	.. 0 1 17	C 100	Welpitiyekamata	.. 0 0 16
44	Wanewatta	.. 0 3 21	C 101	Welpitiya	.. 6 1 0
96	Kongahamulawatta	.. 0 1 34	D 97	Dangahamulahena	.. 3 0 32
A 35	Amunaihalawatta	.. 0 1 8	D 98	Kongahamulahena	.. 1 0 4
A 36	Do.	.. 0 2 28			
A 37	Amunaihalakotuwa	.. 0 2 28			
A 38	Nitulgahamulawatta	.. 0 2 8			
					24 3 37



- | | | | |
|---|--------------------------------------|----|-------------------------------------|
| A | Dangahamulawatta | Q | Helambagahamulawatta |
| B | Dangahamulawatta | R | Wan-ela (Irrigation Channel) |
| C | Aluthwewa (Tank and Bund) | S | Maragahamulawatta |
| D | Wanehena | T | Maragahamulawatta |
| E | Wanehena | U | Nitulgahamulakotuwa |
| F | Welpitiyediya Ilma | V | Wan-ela (Irrigation Channel), Crown |
| G | Wanehena | W | Wattewewapaulagala |
| H | Wanehena | X | Kongahamulawatta |
| I | Wewapaulakotuwa | Y | Wattewewapaulagala |
| J | Wanehena | Z | Kongahamulawatta |
| K | Wewapaulawatta | Al | Meegahamulahena |
| L | Meegahakumburuyaya | B1 | Meegahamulahena |
| M | Weti-ela (Irrigation Channel), Crown | Cl | Mawatewela |
| N | Wekandapaula-ela | D1 | Ihalawelekotuwa |
| O | Kadurugahamulawatta | E1 | Wan-ela (Irrigation Channel), Crown |
| P | Wan-ela (Irrigation Channel) | | |

Scale of 16 Chains to an Inch.

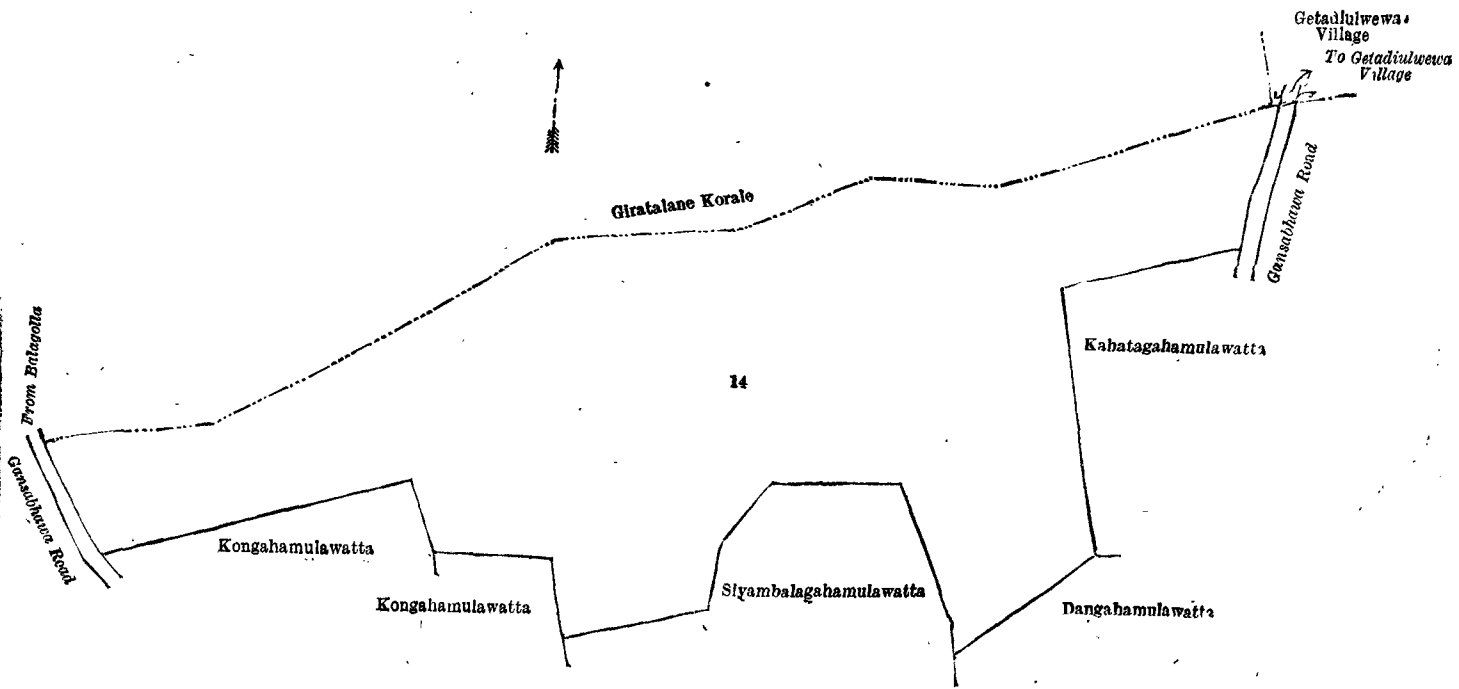
Surveyor-General's Office,
Colombo, November 24, 1916.

G. K. THORNHILL,
for Surveyor-General.

III.—Preliminary plan 1,651.

Lot.	Name of Land.	Extent, A. R. P.
14	Pahalayayehenyaya	.. 13 0 7

and bounded as follows: on the north by the boundary of the Giratalane korale, the village limit of Getadiulwewa; on the east by Gansabhawa road, Kahatagahamulawatta claimed by Banneheka Mudiyansele Loku Ranhamy; on the south by Dangahamulawatta claimed by Banneheka Mudiyansele Ranhamy, Siyambalagahamulawatta claimed by Mudalihamy, Kongahamulawatta claimed by Banneheka Mudiyansele Loku Mudalihamy; on the west by Gansabhawa road, a road from Balagalla.



Scale of 4 Chains to an Inch.

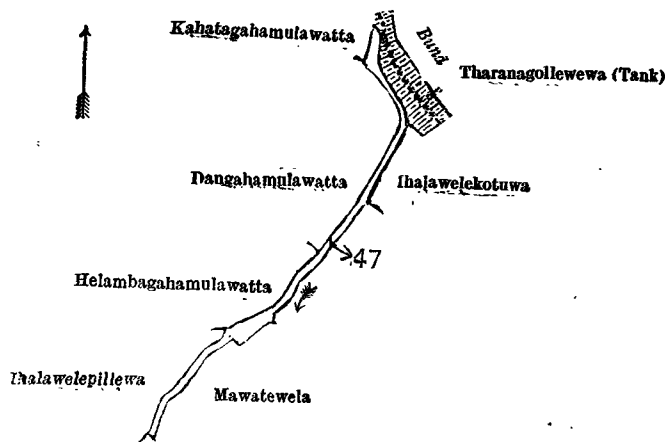
Surveyor-General's Office,
Colombo, November 24, 1916.

G. K. THORNHILL,
for Surveyor-General.

IV.—Preliminary plan 1,651.

Lot.	Name of Land.	Extent, A. R. P.
47	Wan-ela (irrigation channel)	0 0 21

and bounded as follows: on the north by a bund, Tharanagollewewa (tank) claimed by Mudalihamilagedara Banneheka Mudiyansele Mudalihamy and others; on the east by Ihalawelekotuwa claimed by ditto and another, Mawatewela claimed by Banneheka Mudiyansele Hetuhamy and others; on the south by Mawatewela claimed by Banneheka Mudiyansele Hetuhamy and others; on the west by Ihalawepillewa claimed by Banneheka Mudiyansele Mudalihamy and another, Helambagahamulawatta claimed by ditto, Dangahamulawatta claimed by Banneheka Mudiyansele Ranhamy, Kahatagahamulawatta claimed by Banneheka Mudiyansele Loku Ranhamy.



Scale of 4 Chains to an Inch.

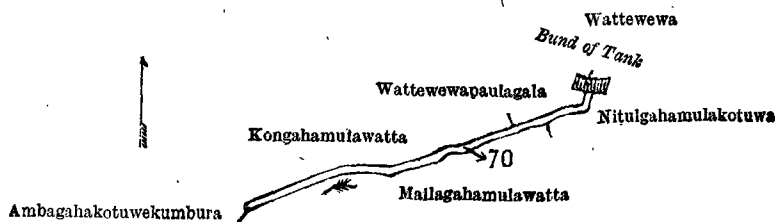
Surveyor-General's Office,
Colombo, November 24, 1916.

G. K. THORNHILL,
for Surveyor-General.

V.—Preliminary plan 1,651.

Lot.	Name of Land.	Extent, A. R. P.
70	Wan-ela (irrigation channel)	0 0 15

and bounded as follows: on the north by bund of tank, Wattewewa claimed by Waduressarallagedera Banduluhamy and others; on the east by Kkulagahamulakotuwa claimed by Banneheka Mudiyansele Bandi Etana and another, Mailagahamulawatta claimed by Vidanelagedara Banda and others; on the south by Mailagahamulawatta claimed by Vidanelagedara Banda and others; on the west by Ambagahakotuwekumbura claimed by Banneheka Mudiyansele Tekerallagedara Punchirala and others, Kongahamulawatta claimed by Galheragamallagedara Mudalihamy, Wattewepaulagala claimed by Tekerallagedara Ranhamy.



Scale of 4 Chains to an Inch.

Surveyor-General's Office,
Colombo, November 24, 1916.

G. K. THORNHILL,
for Surveyor-General.

VI.—Preliminary plan 1,651.

Lot.	Name of Land.	Extent, A. R. P.
78	Para (Gansabhawa road)	0 0 4

and bounded as follows: on the north and east by Kadurugahamulawatta claimed by Galheragamarallagegedara Ranhamy and others; on the south by Meegahakumburuyaya claimed by Banneheka Mudiyansegedara Appuhamy and others; on the west by Wan-ela.



Scale of 4 Chains to an Inch.


Surveyor-General's Office,
Colombo, November 24, 1916.

G. K. THORNHILL,
for Surveyor-General.

VII.—Preliminary plan 1,651.

Lot.	Name of Land.	Extent, A. R. P.
82	Weli-ela (irrigation channel)	0 0 6

and bounded as follows: on the north by a bund (Mahawewa (tank) claimed by Galheragamarallagegedara Herathamy, Vidane, and others); on the east and south by Meegahakumburuyaya claimed by Banneheka Mudiyansegedara Appuhamy and others; on the west by Kadurugahamulawatta claimed by Galheragamarallagegedara Ranhamy and others, Wekandapaulawela claimed by ditto Herathamy and others.



Scale of 4 Chains to an Inch.

Surveyor-General's Office,
Colombo, November 24, 1916.

G. K. THORNHILL,
for Surveyor-General.

VIII.—Preliminary plan 1,651.

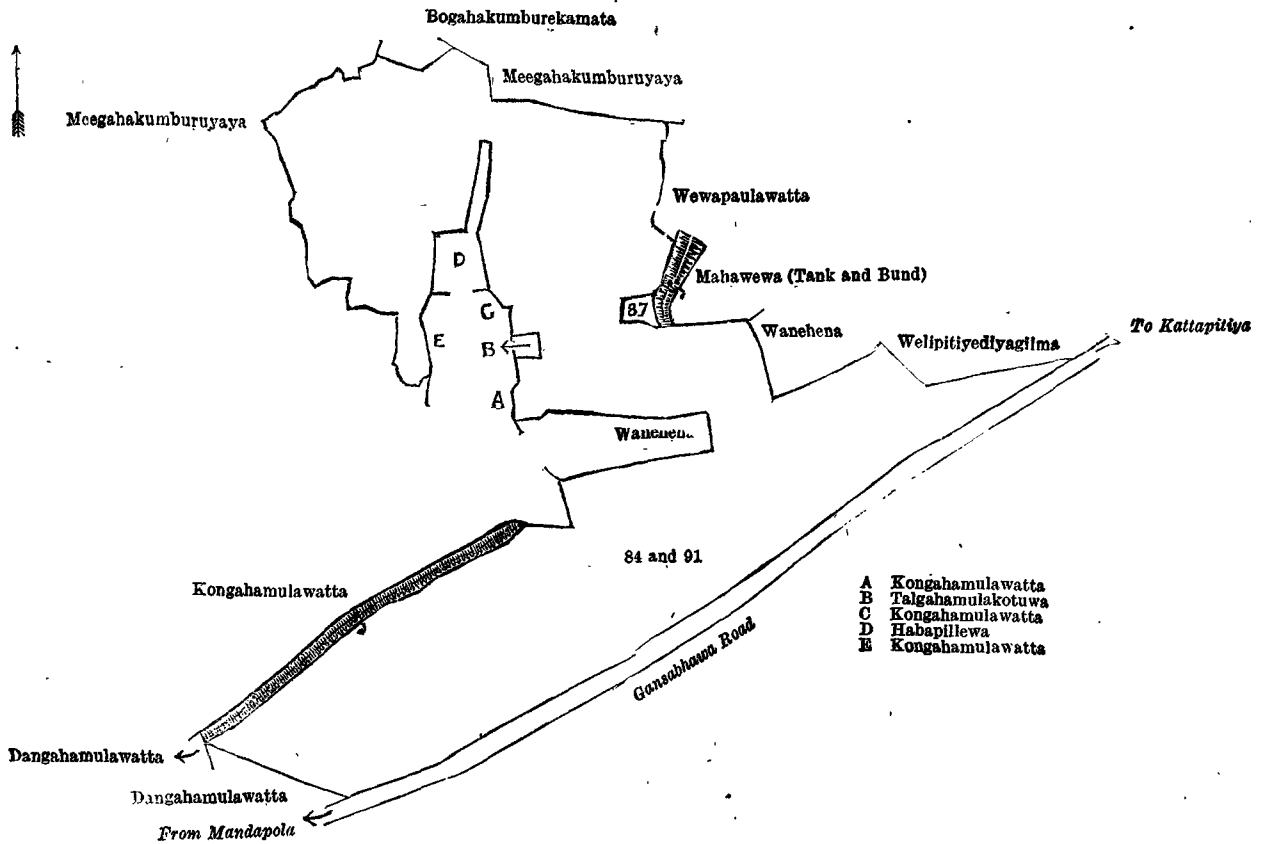
Lot.	Name of Land.	Extent, A. R. P.
84	Wanehena, Habapillewa	7 0 16
91	Aluthwewa (tank and bund)	2 2 20
		9 2 36

and bounded as follows: on the north by Bogahakumburekamata claimed by Banneheka Mudiyansegedara Appuhamy, Korala, Meegahakumburuyaya claimed by Banneheka Mudiyansegedara Appuhamy and others; on the east by Wewapaulawatta claimed by Banneheka Mudiyansegedara Ranhamy, Arachchi, Mahawewa (tank and bund) claimed by Galheragamarallagegedara Herathamy, Vidane, and others, Wanehena claimed by Banneheka Mudiyansegedara Appuhamy, Korala, Welipitiyediyaigilma claimed by Halmillakotuwa Bastian, a road from Kattapitiya; on the south by Gansabhawa road, a road from Mandapola, Dangahamulawatta claimed by Banneheka Mudiyansegedara Ranhamy, Arachchi, and others; on the west by Kongahamulawatta claimed by Banneheka Mudiyansegedara Ranhamy, Arachchi, and others, Wanehena claimed by Banneheka Mudiyansegedara Appuhamy, Korala, Kongahamulawatta claimed by Banneheka Mudiyansegedara Ranhamy, Arachchi, and others, Talgahamulakotuwa claimed by Banneheka Mudiyansegedara Appuhamy, Korala, Kongahamulawatta claimed by ditto Ranhamy, Arachchi, and others, Habapillewa claimed by ditto Ranhamy, Arachchi, Kongahamulawatta claimed by ditto Ranhamy, Arachchi, and others, Meegahakumburuyaya claimed by Banneheka Mudiyansegedara Appuhamy and others.

NOTE.—The following lot lying within the above-mentioned boundaries is excluded from this notice, and its extent of 5 perches is not included in the acreage of 9 acres 2 roods and 36 perches given above:—

Preliminary plan 1,651.

Lot.	Name of Land.	Extent, A. R. P.
87	Wewapaulakotuwa	0 0 5



Scale of 4 Chains to an Inch.

Surveyor-General's Office,
Colombo, November 24, 1916.

Kurunegala S. O. 104—1917.

G. K. THORNHILL,
for Surveyor-General.

Kurunegala Notice No. 6,258.

Notice under "The Waste Lands Ordinances of 1897, 1899, 1900, and 1903."

TAKE notice that unless within three months from March 16, 1917, the persons, if any, who claim any interest in the lands hereinafter mentioned or in any one or more of such lands or to some interest therein make claim in person or in writing to the said lands or any of them or to some interest therein to J. M. Davies, Esq., Special Officer appointed under section 28 of "The Waste Lands Ordinances of 1897, 1899, 1900, and 1903," at his office at Fort, Colombo :

Such Special Officer, in pursuance of the powers vested in him by the said Ordinances, will declare by writing under his hand that the said lands, or such of them as to which no claim has been made, are the property of the Crown.

J. M. DAVIES,
Special Officer.

Description of the Lands referred to.

The following lots situated in the village of Moragahawewa, in the Baladora korale of the Dewamedi hatpattu of the Kurunegala District, in the North-Western Province, as described in the annexed diagram :—

Preliminary plan 1,570.

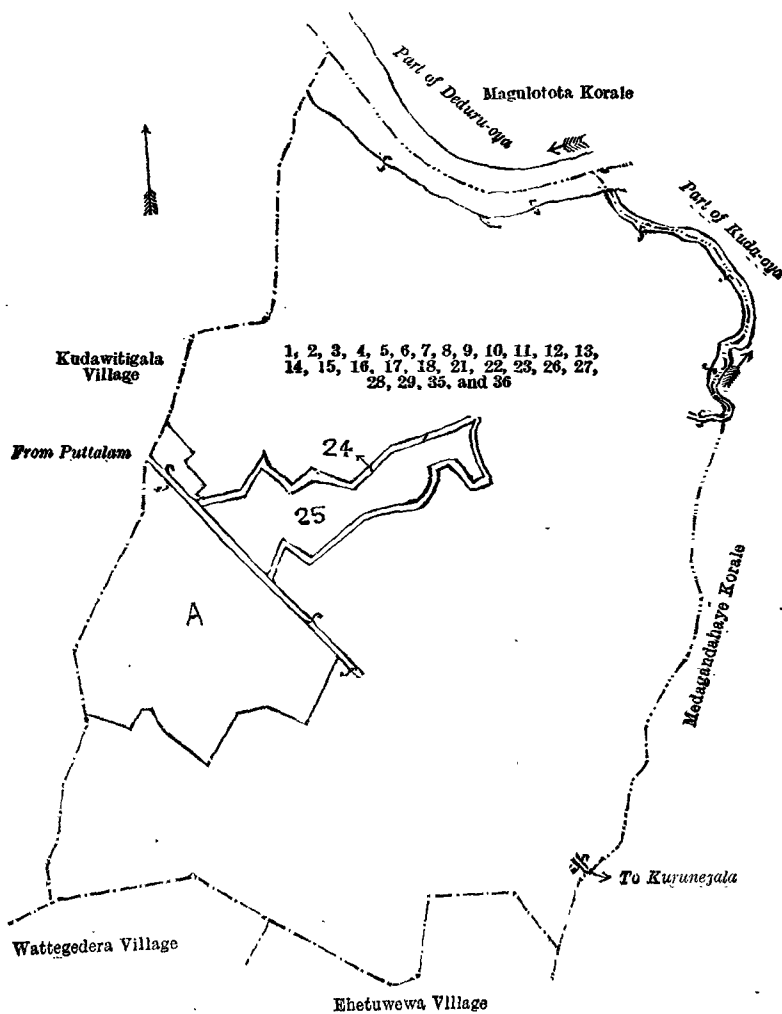
Lot.	Name of Land.	Extent, A. R. P.	Lot.	Name of Land.	Extent, A. R. P.
1 ..	Part of Deduru-oya (stream)	.. 6 0 28	15 ..	Heemackumari-cbba (water-hole)	.. 0 3 35
2 ..	Moragahawewamukalana (reservation for Deduru-oya)	.. 6 1 13	16 ..	Moragahawewa stone quarry	.. 0 2 8
3 ..	Ela (stream)	.. 0 0 30	17 ..	Moragahawewamukalana	.. 21 1 37
4 ..	Moragahawewamukalana (reservation for Deduru-oya)	.. 7 3 8	18 ..	Path	.. 0 1 2
5 ..	Kuda-oya (part)	.. 0 2 14	21 ..	Do.	.. 0 0 14
6 ..	Ela (stream)	.. 0 1 24	22 ..	Moragahawewamukalana	.. 0 0 18
7 ..	Moragahawewamukalana	.. 8 2 32	23 ..	Do.	.. 0 0 5
8 ..	Do.	.. 95 3 14	26 ..	Minipitiya (cemetery)	.. 0 1 18
9 ..	Ihalapitiyamalawetiyawewa (tank and bund)	.. 1 2 9	27 ..	Path	.. 0 0 19
10 ..	Ela (stream)	.. 0 0 33	28 ..	Moragahawewamukalana (reservation for road)	.. 0 3 23
11 ..	Pahalapitiyamalawetiyawewa (tank and bund)	.. 1 2 1	29 ..	Main road	.. 2 3 29
12 ..	Ela (stream)	.. 0 2 17	35 ..	Moragahawewamukalana (reservation for road)	.. 0 2 27
13 ..	Moragahawewamukalana	.. 23 1 9	36 ..	Do.	.. 60 1 11
14 ..	Moragahawewa stone quarry	.. 0 2 36			242 2 34

and bounded as follows : on the north by part of Deduru-oya, the boundary of Magul Otota korale ; on the east by part of Kuda-oya (the boundary of Medagandahaye korale), the boundary of Medagandahaye korale ; on the south by the village limit of Ehetuwewa, the village limit of Wattedegedera ; on the west by the village limit of Kudawitigala.

NOTE.—The following lots lying within the above-mentioned boundaries are excluded from this notice, and their aggregate acreage of 42 acres 2 roods and 4 perches is not included in the acreage of 242 acres 2 roods and 34 perches given above:—

Preliminary plan 1,570.

Lot.	Name of Land.	Extent, A. R. P.	Lot.	Name of Land.	Extent, A. R. P.
24 ..	Moragahawemukalana ..	2 0 34	A 31 ..	Ambagahumulawatta ..	0 2 25
25 ..	Dungahakumbura (T. Ps. 231,118, 231,119) ..	10 1 0	A 32 ..	Ambagahumulahena ..	1 2 5
A 19 ..	Siyambalagahumulahena ..	0 3 29	A 33 ..	Wewagawahenyaya ..	2 1 12
A 20 ..	Do. (reservation for road) ..	0 0 23	A 34 ..	Do. (T. P. 231,120) ..	24 1 20
A 30 ..	Ambagahumulawatta (do.) ..	0 0 16			<hr/> 42 2 4



Surveyor-General's Office,
Colombo, September 8, 1916.

Scale of 16 Chains to an Inch.

G. K. THORNBILL,
for Surveyor-General.

Kurunegala S. O. 105—1917.

Kurunegala Notice No. 6,259.

Notice under "The Waste Lands Ordinances of 1897, 1899, 1900, and 1903."

TAKE notice that unless within three months from March 16, 1917, the persons, if any, who claim any interest in the lands hereinafter mentioned or in any one or more of such lands or to some interest therein make claim in person or in writing to the said lands or any of them or to some interest therein to J. M. Davies, Esq., Special Officer appointed under section 28 of "The Waste Lands Ordinances of 1897, 1899, 1900, and 1903," at his office at Fort, Colombo:

Such Special Officer, in pursuance of the powers vested in him by the said Ordinances, will declare by writing under his hand that the said lands, or such of them as to which no claim has been made, are the property of the Crown.

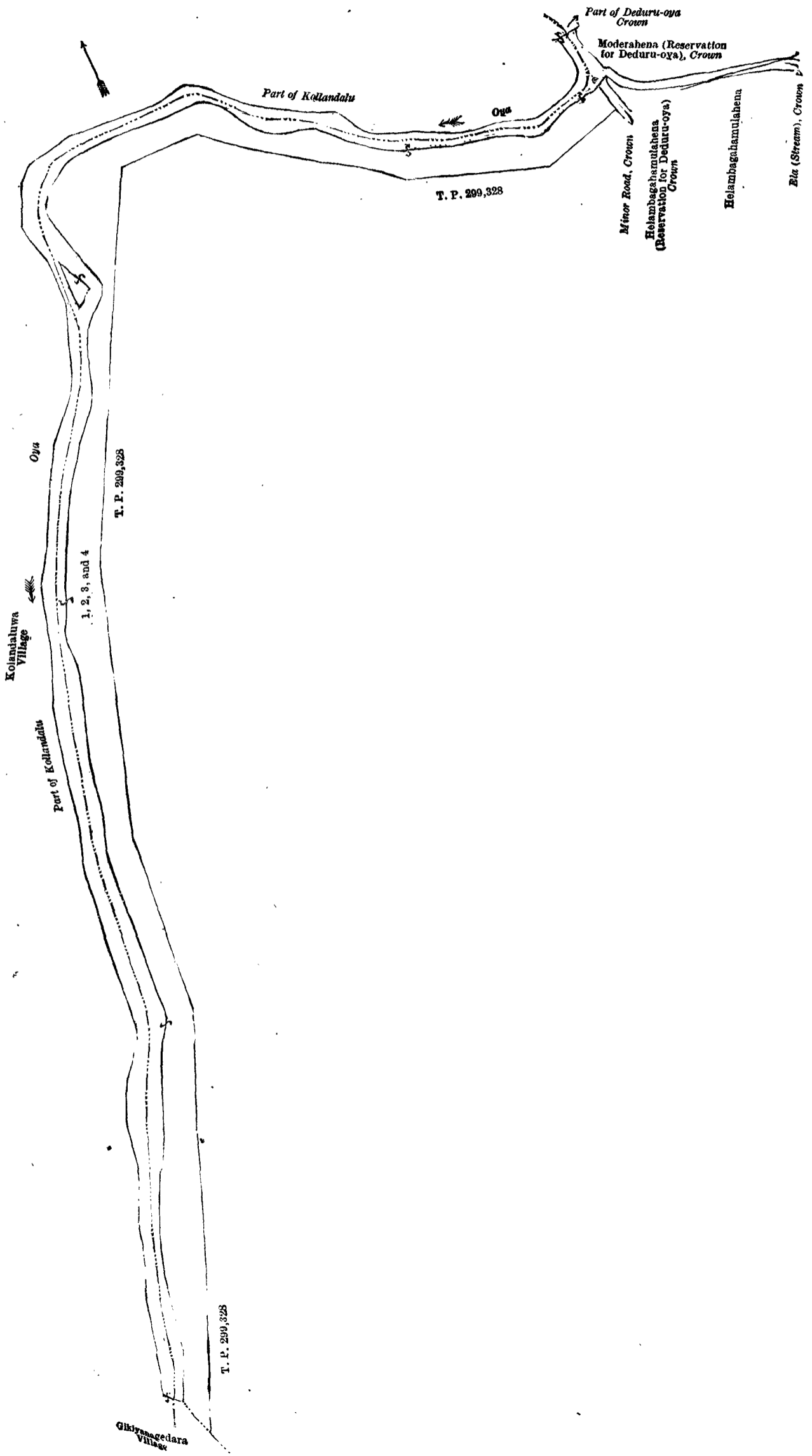
J. M. DAVIES,
Special Officer.

Description of the Lands referred to.

The following lots situated in the village of Ujekole, in the Baladora korale of the Dewameddi hatpattu of the Kurunegala District, in the North-Western Province, as described in the annexed diagrams:—

Lot.	Name of Land.	I.—Preliminary plan 1,543.		Extent, A. R. P.
1 ..	Kollandalu-oya (part)	2 1 24
2 ..	Island	0 0 10
3 ..	Galwatyahena (reservation for Kollandalu-oya)	5 2 38
4 ..	Do. (do.)	0 2 34
				<hr/> 8 3 26

and bounded as follows : on the north by the village limit of Kollandaluwa (part of Kollandalu-oya), part of Deduru-oya ; on the east by Modarahena (reservation for Deduru-oya) belonging to the Crown, ela (stream) belonging to the Crown ; on the south by Helambagahamulahena claimed by Kungi Tambylage Elava Tamby and others, Helambagahamulahena (reservation for Deduru-oya) belonging to the Crown, minor road belonging to the Crown, T. P. 299,328 ; on the west by the village limit of Gikiyanagedara, the village limit of Kollandaluwa (part of Kollandalu-oya).



II.—Preliminary plan 1,543.

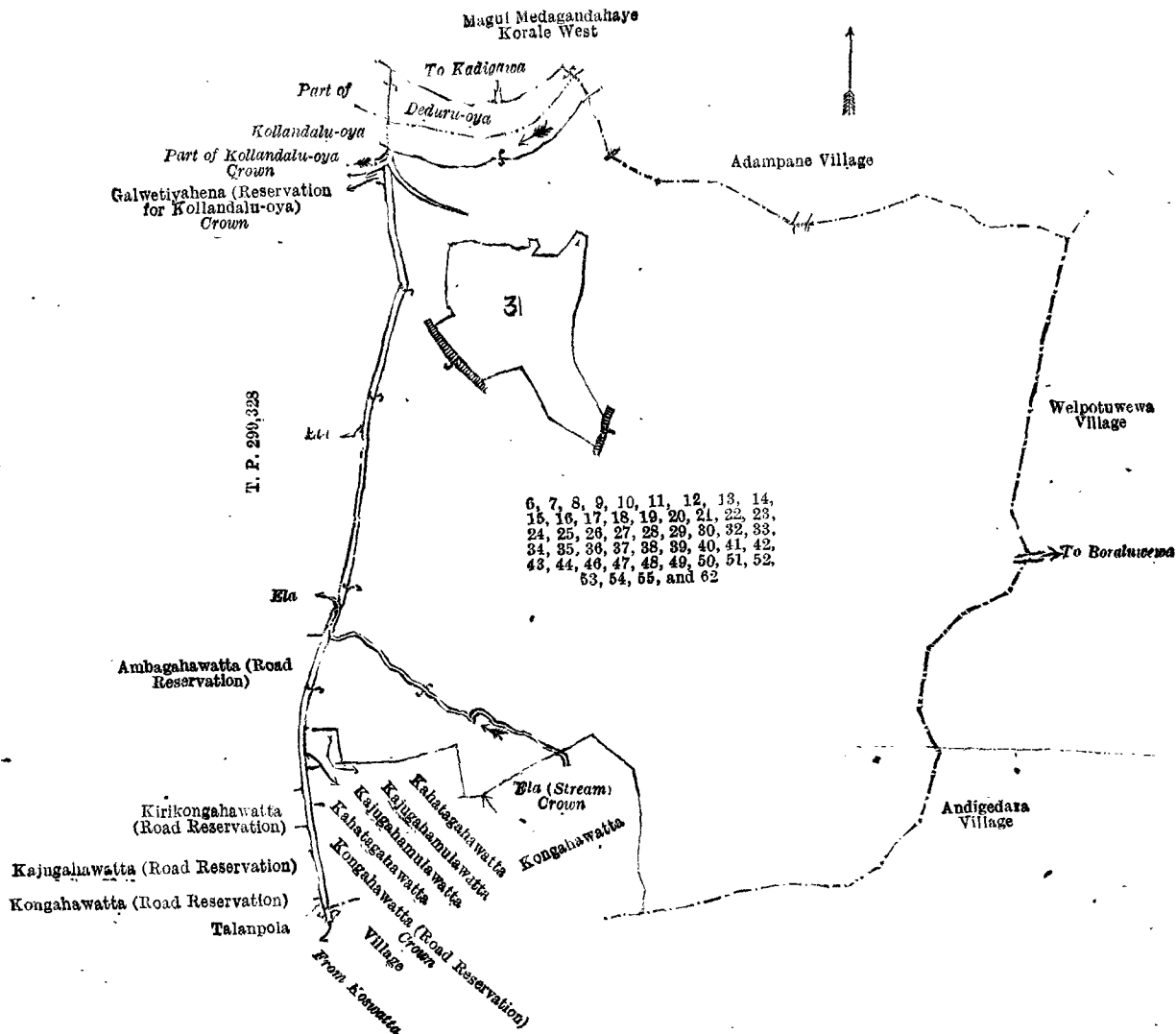
Lot.	Name of Land.	Extent, A. R. P.	Lot.	Name of Land.	Extent, A. R. P.
6	Ela (stream)	0 0 4	32	Uppuputtikulama (tank)	1 0 27
7	Minor road	0 2 33	33	Ela (stream)	0 1 38
8	Ujkelewewa (tank)	7 3 33	34	Uppuputti-hena	2 2 10
9	Helambagahamulahena (road reservation)	0 1 16	35	Ela (stream)	0 0 18
10	Helambagahamulahena, Otehena	34 3 3	36	Galgamahena	9 1 30
11	Ela (stream)	0 0 25	37	Road	0 0 33
12	Helambagahamulahena (reservation for Deduru-oya)	0 0 12	38	Siyambalagahamulakamata	0 0 17
13	Moderahena (do.)	6 0 14	39	Siyambalagahamulahena	8 3 5
14	Part of Deduru-oya	4 1 22	40	Do. (reservation for road)	0 0 14
15	Ela (stream)	0 2 36	41	Road	0 2 24
16	Do.	0 0 11	42	Milagahamulahena (road reservation)	0 0 23
17	Nikapitiya	1 1 9	43	Alutwewawatta	0 0 24
18	Nikapitiyahena	4 2 7	44	Do.	6 1 28
19	Road	0 0 36	46	Do.	4 1 3
20	Kurunakotuwa	15 0 22	47	Do. (road reservation)	0 0 30
21	Dehigahakotuwamukalana	3 1 18	48	Kadurugahawatta	0 0 7
22	Do.	0 1 27	49	Do.	0 3 26
23	Do.	0 0 24	50	Kajugahamulahena	7 3 35
24	Do.	0 0 2	51	Alutwewagawahenyaya	44 3 24
25	Dehigahakotuwahena	0 3 39	52	Tammanapathahamukalana	0 1 21
26	Dehigahakotuwamukalana	37 3 23	53	Ela (stream)	0 0 19
27	Ela (stream)	0 1 38	54	Road	2 0 2
28	Nikapitiyawewa (tank)	1 2 13	55	Tammanapathahamukalana	62 1 1
29	Kongahamulahena	22 1 11	62	Minor road	1 0 38
30	Road	0 1 39			
					298 3 14

and bounded as follows : on the north by part of Deduru-oya (the boundary of the Magul Medagandahaye korale west), the village limit of Adampane ; on the east by the village limit of Welpotuwewa, the village limit of Andigedara ; on the south by the village limit of Andigedara, Kongahawatta claimed by Narayana Chetty of Munneswaram, ela (stream) belonging to the Crown, Kahatagahawatta claimed by Naranayana Chetty of Munneswaram, Kajugahawatta claimed by ditto, Kahatagahawatta claimed by ditto, Kongahawatta (road reservation) belonging to the Crown, the village limit of Talanpola ; on the west by Kongahawatta (road reservation) claimed by Attappu of Marawila, Kajugahawatta (road reservation) claimed by Joseph Fernando, Kirikongahawatta (road reservation) claimed by Meera Lebbe, Gan-Arachchi of Leekoluwewa, Ambagahawatta (road reservation) claimed by Kungi Tambylage Meera Lebbe, Arachchi, T. P. 299,328, an ela, T. P. 299,328, Galwetiya-hena (reservation for Kollandalu-oya) belonging to the Crown, part of Kollandalu-oya belonging to the Crown, Kollandalu-oya, part of Deduru-oya.

NOTE.—The following lot lying within the above-mentioned boundaries is excluded from this notice, and its acreage of 15 acres and 5 perches is not included in the acreage of 298 acres 3 roads and 14 perches given above :—

Preliminary plan 1,543.

Lot.	Name of Land.	Extent, A. R. P.
31	Webodakumburayaya	15 0 5



Scale of 16 Chains to an Inch.

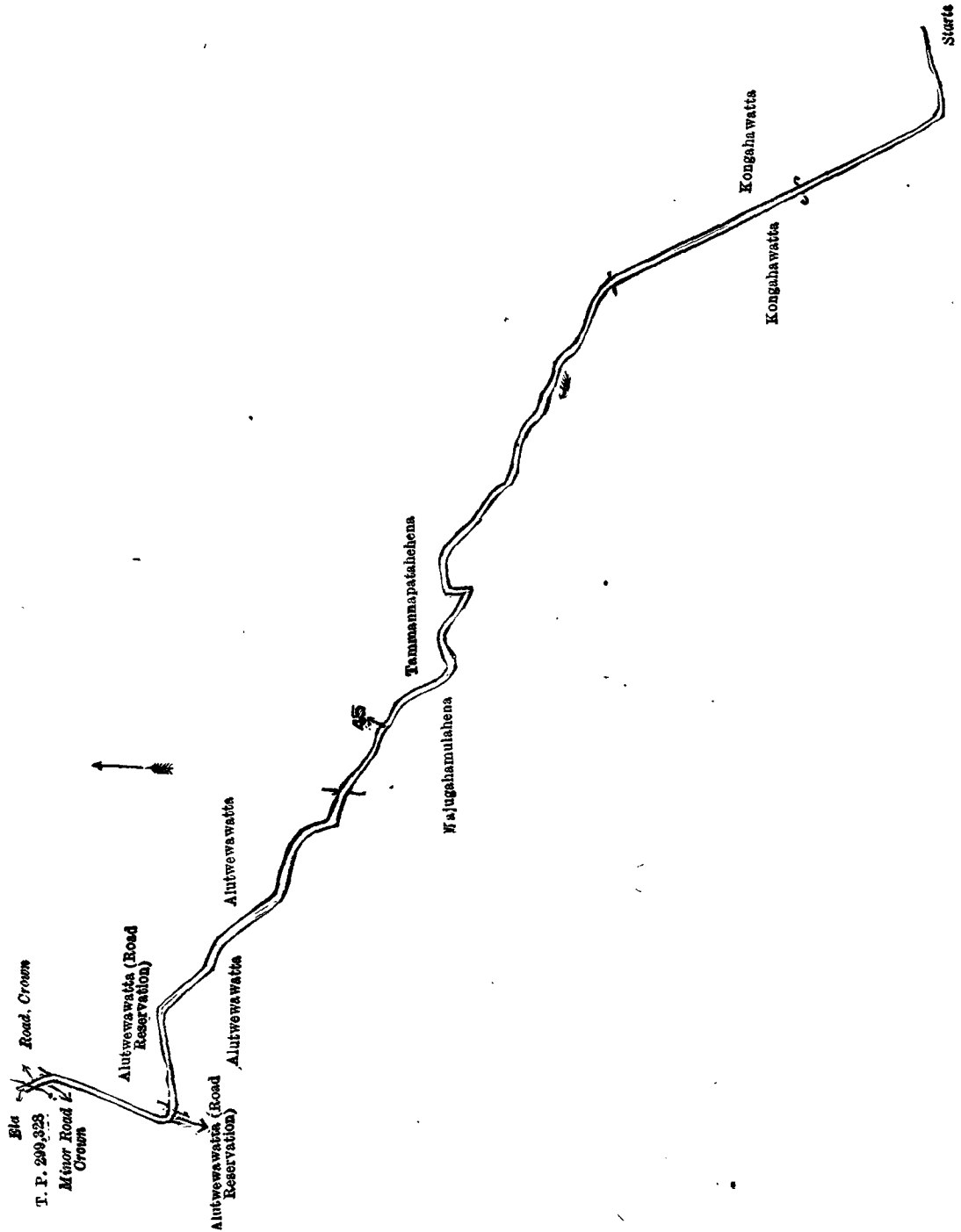
Surveyor-General's Office,
Colombo, December 15, 1916.

A. H. G. DAWSON,
for Surveyor-General.

III.—Preliminary plan 1,543.

Lot.	Name of Land.	Extent, A. R. P.
45	Ela (stream)	0 2 5

and bounded as follows : on the north by a road belonging to the Crown, Alutwewawatta (road reservation) claimed by Naraiyana Chetty, Alutwewawatta claimed by Naraiyana Chetty, Tammannapatahena claimed by Muthu Carpan Chetty of Colombo ; on the east by Kongahawatta claimed by Naraiyana Chetty of Munneswaram ; on the south by Kongahawatta claimed by Naraiyana Chetty of Munneswaram, Kajugahamulahena claimed by Naraiyana Chetty, Alutwewawatta claimed by Naraiyana Chetty, Alutwewawatta (road reservation) claimed by Naraiyana Chetty ; on the west by minor road belonging to the Crown, T. P. 299,328.



Scale of 4 Chains to an Inch.

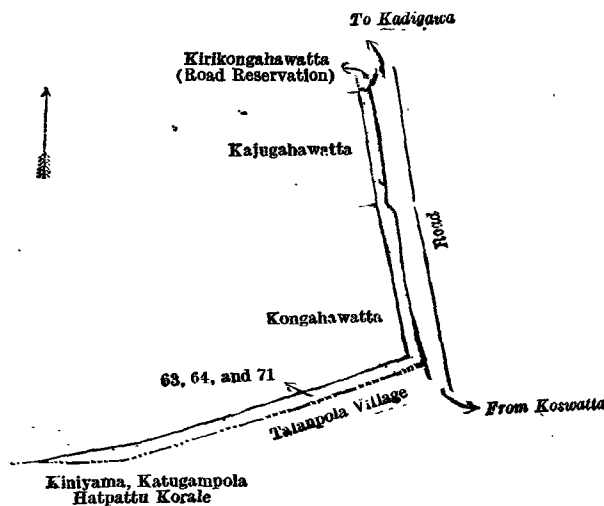
Surveyor-General's Office,
Colombo, December 15, 1916.

A. H. G. DAWSON,
for Surveyor-General.

IV.—Preliminary plan 1,543.

Lot.	Name of Land.	Extent, A. R. P.
63	Kongahawatta (road reservation)	0 0 15
64	Kajugahawatta (do.)	0 0 10
71	Road	0 0 27
		0 1 12

and bounded as follows : on the north by Kirikongahawatta (road reservation) claimed by Meera Lebbe, Gan-Arachchi of Leekolawewa ; on the east by a road from Kadigawa to Koswatta ; on the south by the village limit of Talanpola (the boundary of the Kinyama, Katugampola hatpattu korale) ; on the west by Kongahawatta claimed by Joseph of Marawila, Kajugahawatta claimed by Joseph Fernando of Marawila.



Scale of 4 Chains to an Inch.

Surveyor-General's Office,
Colombo, December 15, 1916.

Kurunegala S. O. 106—1917.

A. H. G. DAWSON,
for Surveyor-General.

Kurunegala Notice No. 6,260.

Notice under "The Waste Lands Ordinances of 1897, 1899, 1900, and 1903."

TAKE notice that unless within three months from March 16, 1917, the persons, if any, who claim any interest in the lands hereinafter mentioned or in any one or more of such lands or to some interest therein make claim in person or in writing to the said lands or any of them or to some interest therein to J. M. Davies, Esq., Special Officer appointed under section 28 of "The Waste Lands Ordinances of 1897, 1899, 1900, and 1903," at his office at Fort, Colombo :

Such Special Officer, in pursuance of the powers vested in him by the said Ordinances, will declare by writing under his hand that the said lands, or such of them as to which no claim has been made, are the property of the Crown.

J. M. DAVIES,
Special Officer.

Description of the Lands referred to.

The following lots situated in the village of Baladora Gurugoda, in the Baladora korale of the Dewameddi hatpattu of the Kurunegala District, in the North-Western Province, as described in the annexed diagram :—

Preliminary plan 1,668.

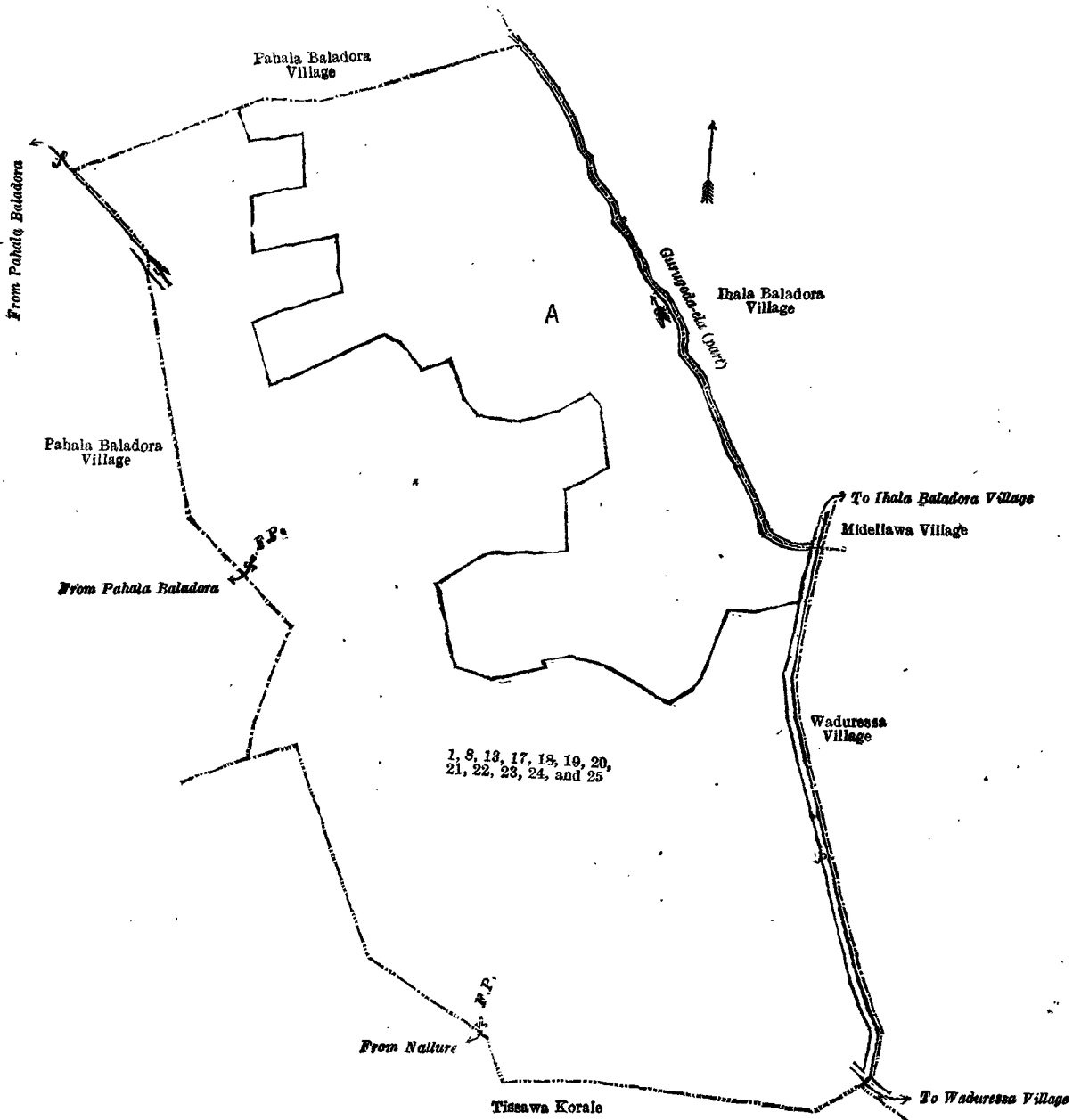
Lot.	Name of Land.	Extent, A. R. P.	Lot.	Name of Land.	Extent, A. R. P.
1 ..	Bogahamulahena, Puwalapitiyehena, Kongahamulahena, Pubbowaralagehena, Gurugodawewaismattehena, Talapillewahena, Kongahamulamawatta ..	34 2 24	20 ..	Dangahamulakerakoppuwa (cemetery)	0 1 6
8 ..	Footpath ..	0 0 10	21 ..	Footpath ..	0 0 8
13 ..	Gurugoda-ela (part) ..	0 0 35	22 ..	Do. (approach road to cemetery)	0 0 13
17 ..	Gurugodawewa (tank and bund) ..	2 3 5	23 ..	Puwalapitiyehena, Kongahamulahena, Pubbowaralagehena, Gurugodawewaismattehena ..	16 1 39
18 ..	Gansabhawa road ..	2 2 8	24 ..	Footpath ..	0 0 7
19 ..	Gurugodawewaismattehena ..	12 1 19	25 ..	Bogahamulahena, Puwalapitiyehena	4 0 19
					73 2 33

and bounded as follows : on the north by the village limit of Pahala Baladora ; on the east by Gurugoda-ela (part), (the village limit of Ihala Baladora), the village limit of Midellawa, the village limit of Waduressa ; on the south by the boundary of Tissawa ; on the west by the village limit of Pahala Baladora, a road from Pahala Baladora.

NOTE.—The following lots lying within the above-mentioned boundaries are excluded from this notice, and their aggregate acreage of 37 acres and 26 perches is not included in the acreage of 73 acres 2 roods and 33 perches given above :—

Preliminary plan 1,668.

Lot.	Name of Land.	Extent, A. R. P.	Lot.	Name of Land.	Extent, A. R. P.
A 2 ..	Talgahamulawatta, Kadurugahamulawatta ..	1 0 27	A 11 ..	Talgahamulawatta ..	0 2 3
A 3 ..	Kongahamulawatta ..	0 3 30	A 12 ..	Do. ..	0 2 16
A 4 ..	Migahamulawatta ..	0 0 39	A 14 ..	Kongahamulakumbura, Webodakumbura, Galagawakumbura ..	19 1 33
A 5 ..	Kongahamulawatta ..	1 0 25	A 15 ..	Migahamulawatta, Gurugodawatta	1 1 4
A 6 ..	Wewapaulawattuyaya ..	5 1 0	A 16 ..	Gurugodawatta ..	3 3 8
A 7 ..	Kahatagahamulawatta ..	1 1 39			
A 9 ..	Palgahamulakamatha ..	0 1 18			37 0 26
A 10 ..	Talgahamulawatta ..	0 3 24			



Surveyor-General's Office,
Colombo, December 22, 1916.

Scale of 8 Chains to an Inch.

A. H. G. DAWSON,
for Surveyor-General.

Kurunegala S. O. 107—1917.