



Ceylon Government Gazette

Published by Authority.

No. 6,862 — FRIDAY, MARCH 23, 1917.

PART I.—General; Minutes, Proclamations, Appointments, and General Government Notifications.
PART II.—Legal and Judicial.

PART III.—Provincial Administration.
PART IV.—Land Settlement.
PART V.—Mercantile, Marine, Municipal, Local, &c

Separate paging is given to each Part, in order that it may be filed separately.

Part IV.—Land Settlement.

	PAGE		PAGE
Preliminary Notices	403	Final Orders	—

PRELIMINARY NOTICES.

Kurunegala Notice No. 6,261.

Notice under "The Waste Lands Ordinances of 1897, 1899, 1900, and 1903."

TAKE notice that unless within three months from March 23, 1917, the persons, if any, who claim any interest in the lands hereinafter mentioned or in any one or more of such lands or to some interest therein make claim in person or in writing to the said lands or any of them or to some interest therein to J. M. Davies, Esq., Special Officer appointed under section 28 of "The Waste Lands Ordinances of 1897, 1899, 1900, and 1903," at his office at Fort, Colombo:

Such Special Officer, in pursuance of the powers vested in him by the said Ordinances, will declare by writing under his hand that the said lands, or such of them as to which no claim has been made, are the property of the Crown.

J. M. DAVIES,
Special Officer.

Description of the Lands referred to.

The following lots situated in the village of Millagaswewa, in the Baladora korale of the Dewamedi hatpattu of the Kurunegala District, in the North-Western Province, as described in the annexed diagram:—

Preliminary plan 1,662.

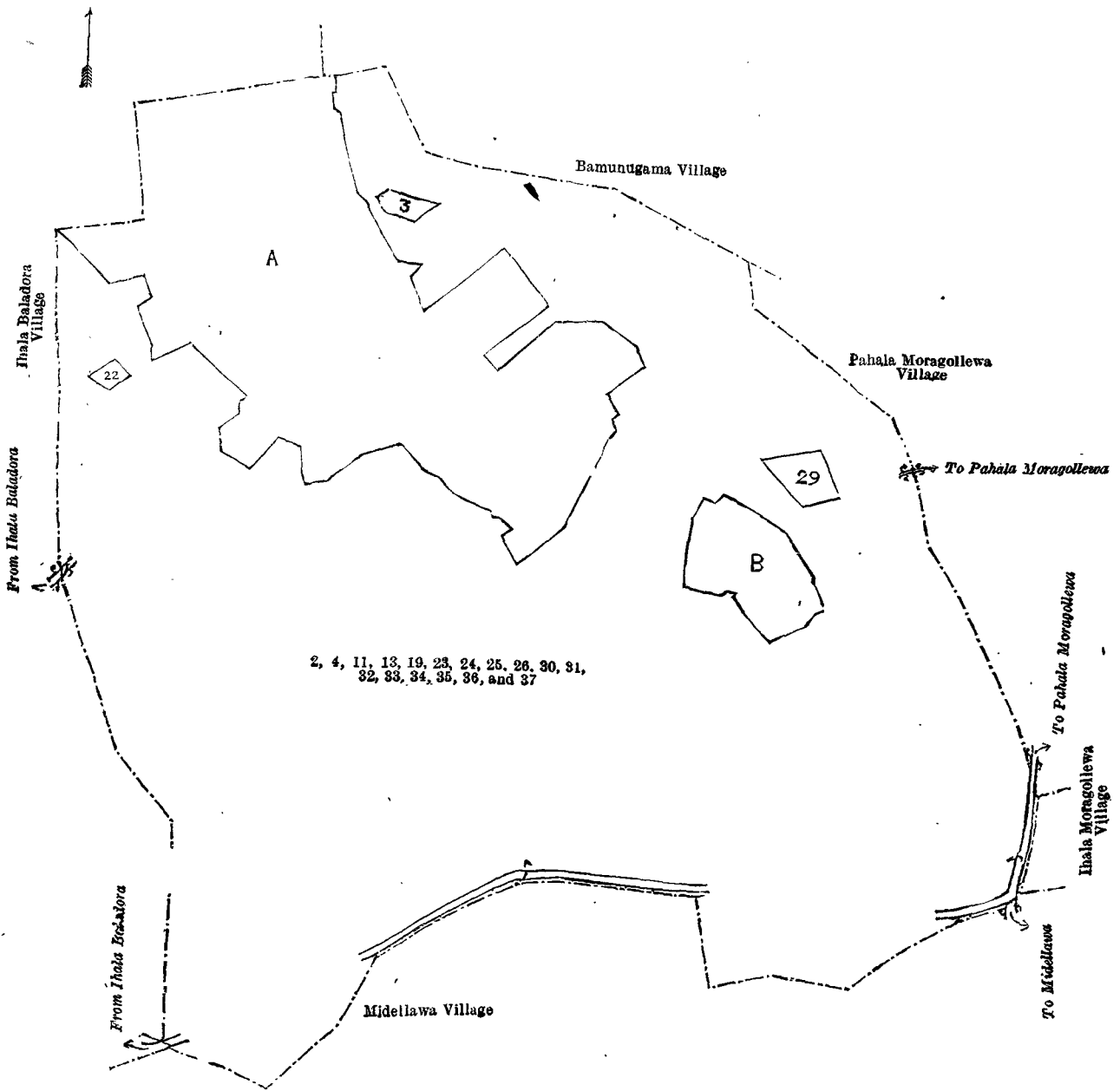
Lot.	Name of Land.	Extent, A. R. P.	Lot.	Name of Land.	Extent, A. R. P.
2 ..	Meegahamulapataha (water-hole) ..	0 0 7	25 ..	Footpath ..	0 0 24
4 ..	Meegahamulahena, Kadewatta, Medakumburewatta, Kosgahamulawatta, Galtolhena ..	19 2 30	26 ..	Millagaswewewewa (tank and bund) ..	6 2 15
11 ..	Meegahamulapataha (water-hole) ..	0 0 6	30 ..	Footpath ..	0 0 26
13 ..	Meegahamulahena, Boragodahena, Alutwewa-agarehena, Siyambalagahamulahena, Siyambalagahamulawatta ..	8 1 24	31 ..	Bulugahamulawewa (tank and bund) ..	1 1 24
19 ..	Ambagahamulapathaha (water-hole) ..	0 0 23	32 ..	Alutwewa-agarehena ..	69 0 17
23 ..	Kahatagahamulahenyaya and Bani-kiyanahena ..	6 3 34	33 ..	Minipittaniya (cemetery) ..	0 0 21
24 ..	Gansabhawa road ..	0 1 23	34 ..	Footpath ..	0 0 4
			35 ..	Alutwewa-agarehena ..	2 1 12
			36 ..	Gansabhawa road ..	1 2 9
			37 ..	Bogahamulahena ..	3 1 33
					120 2 12

and bounded as follows: on the north by the village limit of Ihala Baladora, the village limit of Bamunugama; on the east by the village limit of Pahala Moragollewa, the village limit of Ihala Moragollewa; on the south by the village limit of Midellawa; on the west by the village limit of Ihala Baladora.

NOTE.—The following lots lying within the above boundaries are excluded from this notice, and their aggregate acreage of 33 acres 1 rood and 35 perches is not included in the acreage of 120 acres 2 roods and 12 perches given above :—

Preliminary plan 1,662.

Lot.	Name of Land.	Extent, A. R. P.	Lot.	Name of Land.	Extent, A. R. P.
1	Banakiyanagamakumbura Higgahamulakumbura, Medakumbura <i>alias</i> Kotuwela, Galakumbura, Webodekumbura	19 3 5	A 16	Banakiyanagamawatta	3 3 11
A 5	Kadewatta	0 0 7	A 17	Kohombagahamulakamata	0 0 11
A 6	Medakumburewatta	1 1 24	A 18	Banakiyanagamawatta	0 3 3
A 7	Kosgahamulawatta	0 3 11	A 20	Do.	0 1 20
A 8	Do.	0 2 32	A 21	Kohombagahamulawatta	0 0 29
A 9	Kosgahamulakamata	0 0 10	B 27	Asweddumekamata	0 0 4
A 10	Meegahamulawatta	0 3 13	B 28	Asweddumewela	2 3 3
A 12	Do.	0 1 10	3	Migahamulawatta	0 1 3
A 14	Siyambalagahamulawatta	0 1 32	22	Kohombagahamulawatta	0 0 25
A 15	Siyambalagahamulakamata	0 0 6	29	Palugahamulawatta	0 2 16
					33 1 35



Scale of 8 Chains to an Inch.

Surveyor-General's Office,
Colombo, December 1, 1916.

Kurunegala S. O. 108—1917.

G. K. THORNHILL,
for Surveyor-General.

Kurunegala Notice No. 6,262.**Notice under "The Waste Lands Ordinances of 1897, 1899, 1900, and 1903."**

TAKE notice that unless within three months from March 23, 1917, the persons, if any, who claim any interest in the lands hereinafter mentioned or in any one or more of such lands or to some interest therein make claim in person or in writing to the said lands or any of them or to some interest therein to J. M. Davies, Esq., Special Officer appointed under section 28 of "The Waste Lands Ordinances of 1897, 1899, 1900, and 1903," at his office at Fort, Colombo:

Such Special Officer, in pursuance of the powers vested in him by the said Ordinances, will declare by writing under his hand that the said lands, or such of them as to which no claim has been made, are the property of the Crown.

J. M. DAVIES,
Special Officer.

Description of the Lands referred to.

The following lots situated in the village of Kudawitigala, in the Baladora korale of the Dewameddi hatpattu of the Kurunegala District, in the North-Western Province, as described in the annexed diagram:—

Preliminary plan 1,569.

Lot.	Name of Land.	Extent, A. R. P.	Lot.	Name of Land.	Extent, A. R. P.
1 ..	Part of Deduru-oya (river)	8 3 39	18 ..	Diwulgahamulawatta	0 0 12
2 ..	Do. (do.)	18 1 30	19 ..	Meegahamulahena (reservation for road)	0 1 6
3 ..	Karuwalagahamullehenyaya (reservation for oya)	19 3 3	20 ..	Minor road	1 1 28
4 ..	Dangahamullehenyaya (do.)	5 3 13	21 ..	Dangahamulahenyaya (reservation for road)	0 1 8
5 ..	Do. (do.)	5 0 22	22 ..	Mahawewa (abandoned tank)	2 0 12
6 ..	Do.	54 3 10	23 ..	Dangahamulahenyaya (reservation for road)	0 3 22
7 ..	Ulpothe-ela	0 2 10	24 ..	Paluwatthena (do.)	0 2 11
8 ..	Dangahamullehenyaya	45 0 33	27 ..	Meegahamulahena	9 2 32
11 ..	Do. (reservation for road)	0 3 33	30 ..	Siyambalagahamulawatta	0 2 25
12 ..	Main road	3 1 28	31 ..	Siyambalagahamulahena	0 0 15
13 ..	Karuwalagahamullehenyaya (reservation for road)	1 0 26	32 ..	Path	0 0 4
14 ..	Do.	140 2 15	33 ..	Timbirigahamulawewa (tank)	4 1 24
15 ..	Karuwalagahamullewatta	0 2 5	34 ..	Kongahamulahena and Paluwatthena	90 1 1
16 ..	Karuwalagahamullehenyaya (reservation for road)	0 2 13	35 ..	Moragahawewa	3 1 15
17 ..	Meegahamulahena (do.)	0 2 10			420 2 25

and bounded as follows: on the north by part of Deduru-oya (boundary of Magul Otota korale in Wannu hatpattu), road from Puttalam, part of Deduru-oya (boundary of Magul Otota korale in Wannu hatpattu); on the east by the village limit of Moragahawewa, road to Kurunegala; on the south by the village limit of Wattegedera, the village limit of Mahawitigala, road from Hettipola; on the west by the village limit of Mahawitigala.

NOTE.—The following lots lying within the above boundaries are excluded from this notice, and their aggregate extent of 12 acres 3 roods and 11 perches is not included in the acreage of 420 acres 2 roods and 25 perches given above:—

Preliminary plan 1,569.

Lot.	Name of Land.	Extent, A. R. P.
A 9 ..	Ambagahawatta	0 0 36
A 10 ..	Talagahamullegala	0 2 1
B 25 ..	Moragollawela	7 3 30
B 26 ..	Kotuwelakumbura	3 0 36
C 28 ..	Siyambalagahamulawatta	0 1 22
C 29 ..	Daminagahamulawatta	0 2 6
		12 3 11

[For Diagram see page 406.]

Kurunegala Notice No. 6,263.**Notice under "The Waste Lands Ordinances of 1897, 1899, 1900, and 1903."**

TAKE notice that unless within three months from March 23, 1917, the persons, if any, who claim any interest in the lands hereinafter mentioned or in any one or more of such lands or to some interest therein make claim in person or in writing to the said lands or any of them or to some interest therein to J. M. Davies, Esq., Special Officer appointed under section 28 of "The Waste Lands Ordinances of 1897, 1899, 1900, and 1903," at his office at Fort, Colombo:

Such Special Officer in pursuance of the powers vested in him by the said Ordinances, will declare by writing under his hand that the said lands, or such of them as to which no claim has been made, are the property of the Crown.

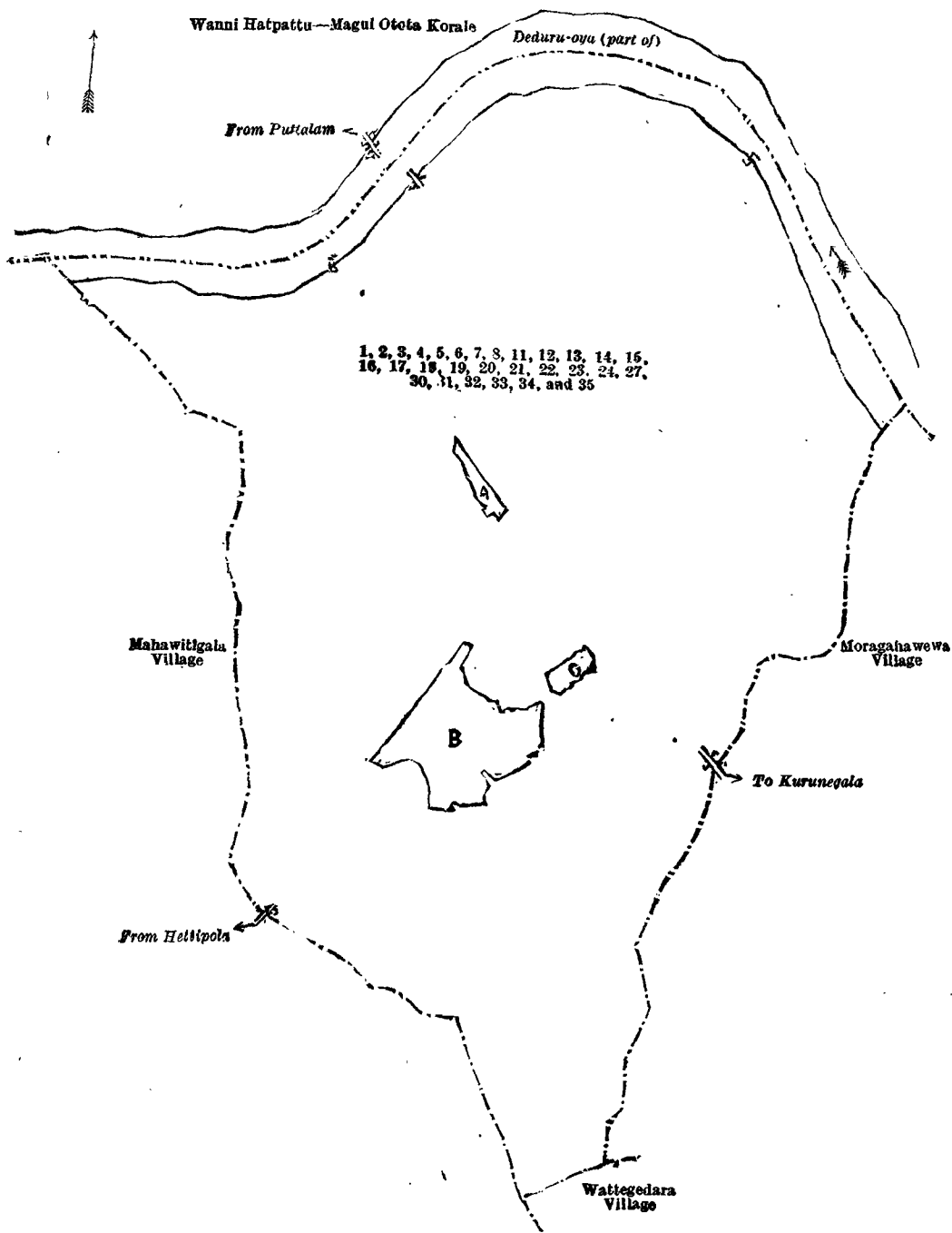
J. M. DAVIES,
Special Officer.

Description of the Lands referred to.

The following lots situated in the village of Ihala Lolanwewa, in the Baladora korale of the Dewameddi hatpattu of the Kurunegala District, in the North-Western Province, as described in the annexed diagram:—

Preliminary plan 1,636.

Lot.	Name of Land.	Extent, A. R. P.	Lot.	Name of Land.	Extent, A. R. P.
1 ..	Kahatagahahenyaya	14 3 2	11 ..	Timbirigahawewa (tank and bund)	2 0 7
2 ..	Gansabhawa road (road)	0 3 15	15 ..	Footpath	0 0 2
3 ..	Kombagahamulahenyaya	2 3 27	16 ..	Ihalawewa (tank and bund)	0 3 6
4 ..	Footpath	0 0 1	17 ..	Footpath	0 0 8
8 ..	Lolanwewa (tank and bund)	10 0 5			
10 ..	Helambagahamulahenyaya	65 1 29			96 3 22



Surveyor-General's Office,
Colombo, September 11, 1916.

Scale of 16 Chains to an Inch.

G. K. THORNHILL,
for Surveyor-General.

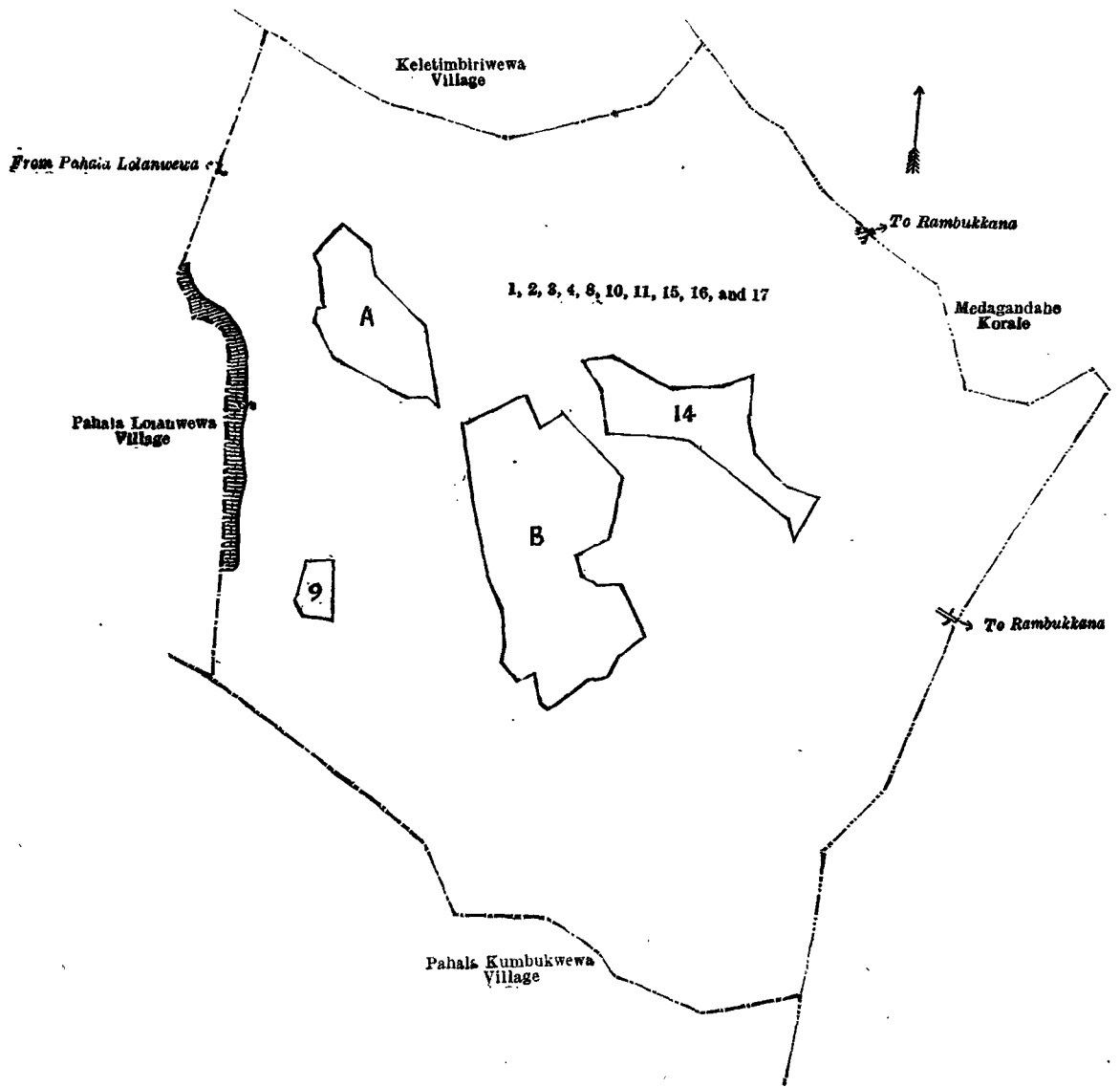
Kurunegala S. O. 109—1917.

and bounded as follows : on the north by the village limit of Keletimbiriwewa ; on the east by the boundary of Medagandahaye korale ; on the south by the village limit of Pahala Kumbukwewa ; on the west by the village limit of Pahala Lolanwewa.

NOTE.—The following lots lying within the above-mentioned boundaries are excluded from this notice, and their aggregate acreage of 11 acres 1 rood and 39 perches is not included in the acreage of 96 acres 3 roods and 22 perches given above :—

Preliminary plan 1,636.				Extent, A. R. P.		
Lot.		Name of Land.				
A 5	..	Kajugahawatta	0 2 31
A 6	..	Meegahawatta	0 1 24
A 7	..	Kosgahamulawatta	1 0 13
9	..	Kajugahawatta	0 1 16
B 12	..	Helambagahamulawela	5 0 31
B 13	..	Siyambalagahawatta	1 1 14
14	..	Kohombagahamulawela	2 1 30

11 1 39



Surveyor-General's Office
Colombo, December 4, 1916.

Scale of 8 Chains to an Inch.
Kurunegala S. O. 110—1917.

G. K. THORNHILL,
for Surveyor-General.

Kurunegala Notice No. 6,264.

Notice under "The Waste Lands Ordinances of 1897, 1899, 1900, and 1903."

TAKE notice that unless within three months from March 23, 1917, the persons, if any, who claim any interest in the lands hereinafter mentioned or in any one or more of such lands or to some interest therein make claim in person or in writing to the said lands or any of them or to some interest therein to J. M. Davies, Esq., Special Officer appointed under section 28 of "The Waste Lands Ordinances of 1897, 1899, 1900, and 1903," at his office at Fort, Colombo :

Such Special Officer, in pursuance of the powers vested in him by the said Ordinances, will declare by writing under his hand that the said lands, or such of them as to which no claim has been made, are the property of the Crown.

J. M. DAVIES,
Special Officer.

Description of the Lands referred to.

The following lots situated in the village of Heiyagama, in the Baladora korale of the Dewameddi hatpattu of the Kurunegala District, in the North-Western Province, as described in the annexed diagram :—

Preliminary plan I,670.

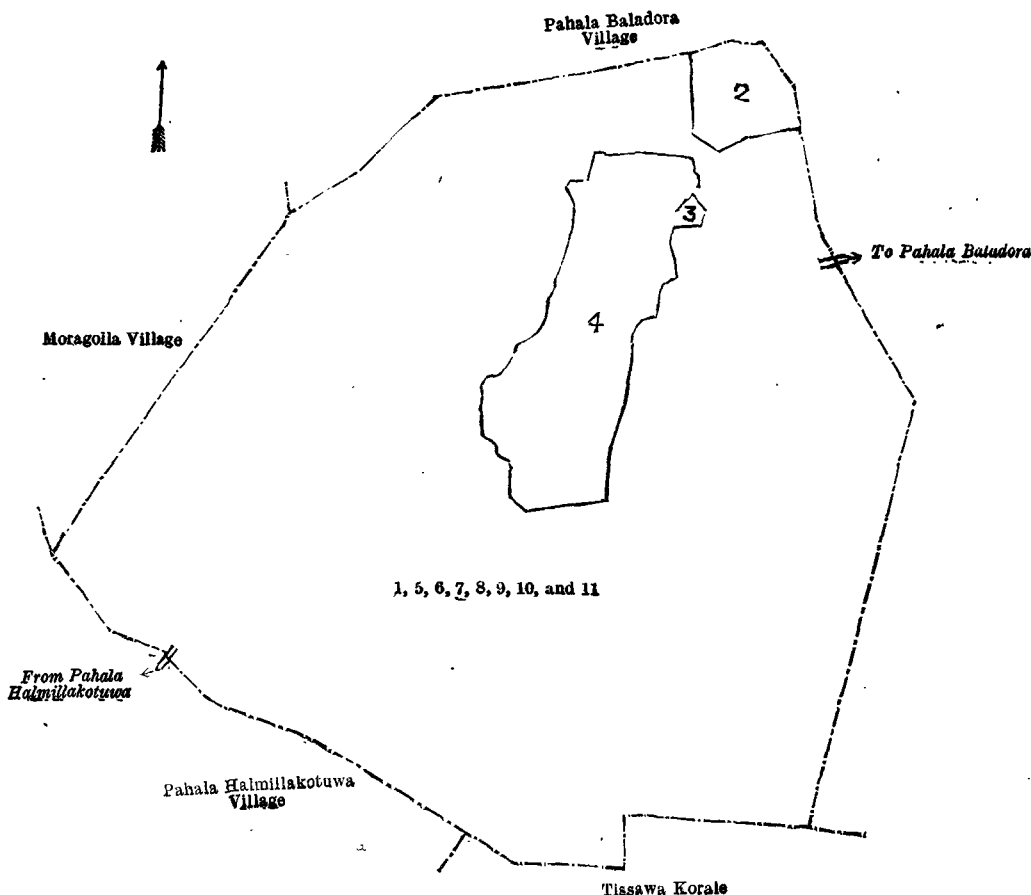
Lot.	Name of Land.	Extent, A. R. P.	Lot.	Name of Land.	Extent, A. R. P.
1 ..	Timbiripokuneheneyaya	.. 32 3 0	9 ..	Gansabhawa road 0 1 21
5 ..	Gansabhawa road 0 1 5	10 ..	Road 0 0 2
6 ..	Gaswedungahamulahenyaya	.. 37 0 33	11 ..	Minipittaniya (cemetery)	.. 0 0 30
7 ..	Weiyagamawewa (tank and bund)	.. 3 3 11			
8 ..	Timbiripokunahenyaya	.. 0 1 32			75 0 14

and bounded as follows : on the north by the village limit of Pahala Baladora ; on the east by the village limit of Pahala Baladora ; on the south by the boundary of the Tissawa korale, the village limit of Ihala Halmillakotuwa ; on the west by the village limit of Moragolla.

NOTE.—The following lots lying within the above boundaries are excluded from this notice, and their aggregate acreage of 8 acres 3 roods and 19 perches is not included in the acreage of 75 acres and 14 perches given above:—

Preliminary plan 1,670.

Lot.	Name of Land.	Extent, A. R. P.
2	Heiyagamawatta	1 2 22
3	Kadurugahamulakamata	0 0 21
4	Pahalawewakumbura, Webodakumbura	7 0 16
		8 3 19



Surveyor-General's Office,
Colombo, November 29, 1916.

Scale of 8 Chains to an Inch.
Kurunegala S. O. 111—1917.

G. K. THORNHILL,
for Surveyor-General.

Kurunegala Notice No. 6,265.

Notice under "The Waste Lands Ordinances of 1897, 1899, 1900, and 1903."

TAKE notice that unless within three months from March 23, 1917, the persons, if any, who claim any interest in the lands hereinafter mentioned or in any one or more of such lands or to some interest therein make claim in person or in writing to the said lands or any of them or to some interest therein to J. M. Davies, Esq., Special Officer appointed under section 28 of "The Waste Lands Ordinances of 1897, 1899, 1900, and 1903," at his office at Fort, Colombo:

Such Special Officer, in pursuance of the powers vested in him by the said Ordinances, will declare by writing under his hand that the said lands, or such of them as to which no claim has been made, are the property of the Crown.

J. M. DAVIES,
Special Officer.

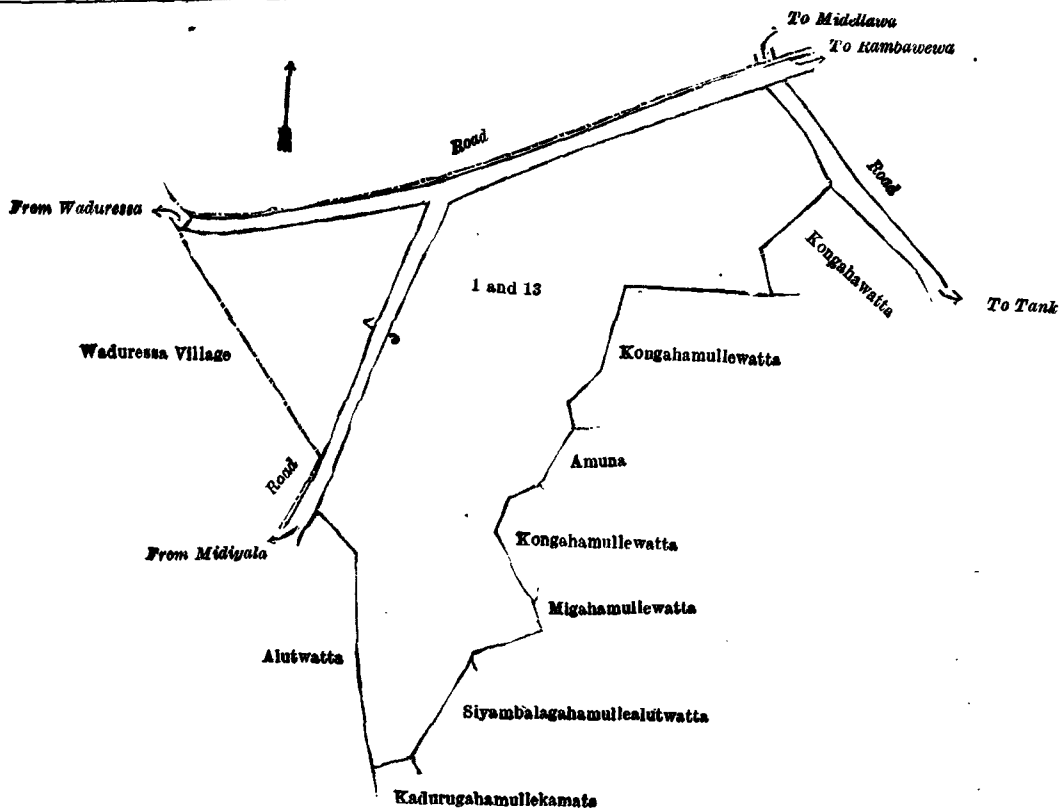
Description of the Lands referred to.

The following lots situated in the village of Pahala Hindagahawewa, in the Baladora korale of the Dewameddi hatpattu of the Kurunegala District, in the North-Western Province, as described in the annexed diagrams:—

I.—Preliminary plan 1,666.

Lot.	Name of Land.	Extent, A. R. P.
1	Dangahamullehena	1 1 4
13	Mahahena, Siyambalagahamulapillewa	5 3 12
		7 0 16

and bounded as follows: on the north by a road from Waduressa to Rambawewa; on the east by a road, Kongahawatta claimed by Disanayaka Mudiyansele Appuhami and another, Kongahamullewatta claimed by Dasanayaka Mudiyanselegedera Appuhami, Amuna claimed by ditto, Kongahamullewatta claimed by ditto and others, Migahamullewatta claimed by Dasanayaka Mudiyanselegedera Kirihami and others; on the south by Migahamullewatta claimed by Dasanayaka Mudiyanselegedera Kirihami and others, Siyambalagahamullealutwatta claimed by Dasanayaka Mudiyanselegedera Ukkurula, Kadurugahamullekamata claimed by Dasanayaka Mudiyanselegedera Herathami; on the west by Alutwatta claimed by Dasanayaka Mudiyanselegedera Kirihami, a road from Midiyala, the village limit of Waduressa.



Scale of 4 Chains to an Inch.

Surveyor-General's Office,
Colombo, November 24, 1916.

G. K. THORNHILL,
for Surveyor-General.

II.—Preliminary plan 1,666.

Lot.	Name of Land.	Extent, A. B. P.
2	Road	2 0 22

and bounded as follows: on the north by the village limit of Midellawa, Telwewahenyaya claimed by Dasnayaka Mudiyansegedera Kirihami and others; on the east by a road from Nambawewa; on the south by the boundary of Tissawa korale, Telwewa claimed by the Crown, Telwewaismattehenena claimed by Dasnayaka Mudiyansegedera Kirihami and others, a road, Mahahena claimed by Disanayaka Mudiyansegedera Appuhami and others, Siyambalagahamulapillewa claimed by Disanayaka Mudiyansegedera Herathami and others, Alutwatta claimed by Disanayaka Mudiyansegedera Kirihami, Alutwattedangahakotuwa claimed by ditto, Alutwatta claimed by Disanayaka Mudiyansegedera Punchirala, Dangahakumbura claimed by Disanayaka Mudiyansegedera Punchirala, Kongahamulahena claimed by Disanayaka Mudiyansegedera Punchirala; on the west by the village limit of Waduressa, Kahatagahamulahena claimed by Disanayaka Mudiyansegedera Punchirala, Kumbukgahakumbura claimed by Disanayaka Mudiyansegedera Punchirala, Kekirihena claimed by Disanayaka Mudiyansegedera Punchirala, the village limit of Waduressa, Dangahamulahena claimed by Disanayaka Mudiyansegedera Herathami and others, the village limit of Waduressa, a road to Waduressa.

[For Diagram see page 410.]

III.—Preliminary plan 1,666.

Lot.	Name of Land.	Extent, A. B. P.
3	Telwewahenyaya	16 2 5

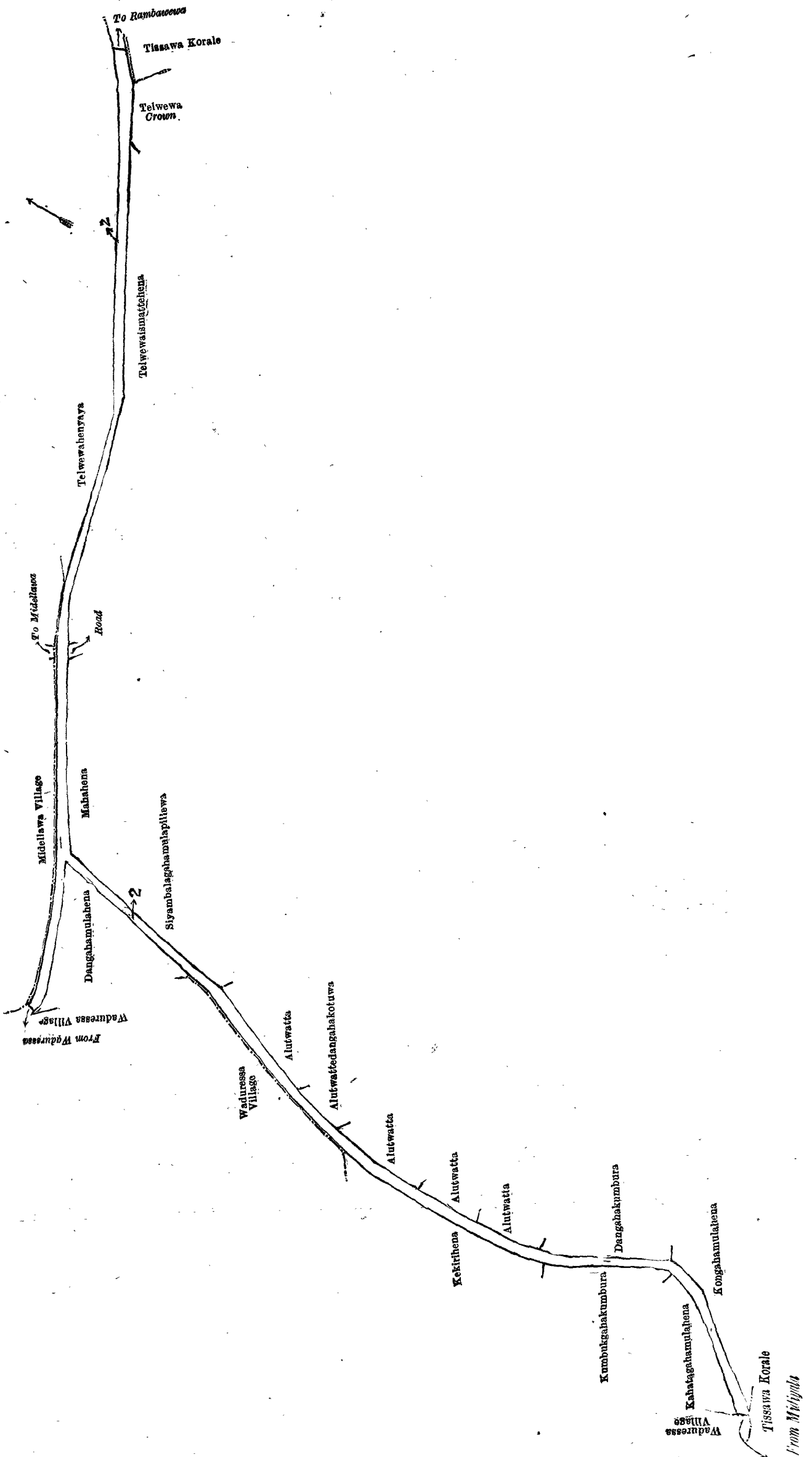
and bounded as follows: on the north by the village limit of Midellawa; on the east by the boundary of Dewamedhi korale; on the south by the boundary of Tissawa korale, a road; on the west by the village limit of Midellawa.

[For Diagram see page 411.]

IV.—Preliminary plan 1,666.

Lot.	Name of Land.	Extent, A. B. P.
4	Telwewa (tank and bund)	2 0 36
7	Telwewaismattehenena	8 3 12
10	Road (from Gansabhawa road to tank)	0 1 1
20	Hindagahawewa (tank and bund)	9 2 24
22	Kongahamulahena	14 1 24
		35 1 17

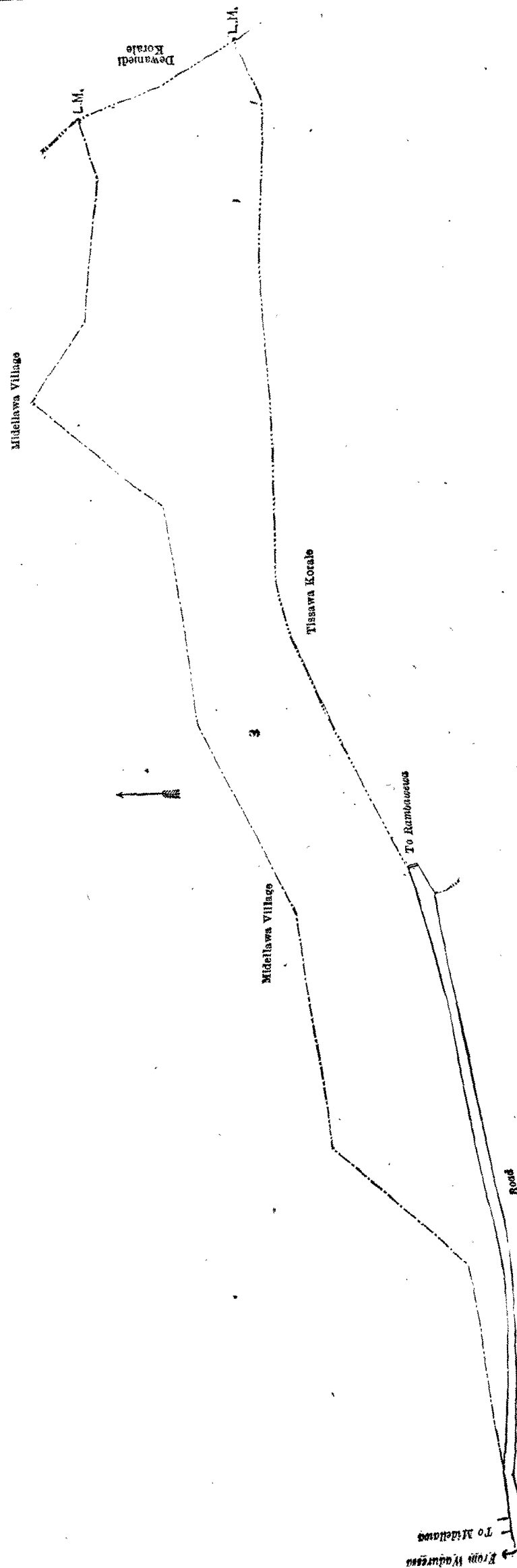
and bounded as follows: on the north by a road; on the east and south by the boundary of Tissawa korale; on the west by a stream, Mahakumbura claimed by Disanayaka Mudiyansegedera Menikrala, Wewabodawatta claimed by Basnayaka Mudiyansegedera Kiri Banda and Kirihami, Wewabodawatta claimed by Basnayaka Mudiyansegedera Kiri Banda, Kongahamullewatta claimed by Disanayaka Mudiyansegedera Appuhami, Kongahawatta claimed by Disanayaka Mudiyansegedera Appuhami and Bandirala, Mahahena claimed by Disanayaka Mudiyansegedera Appuhami and others.



Surveyor-General's Office,
Colombo, November 24, 1916.

Scale of 4 Chains to an Inch.

G. K. THORNHILL
for Surveyor-General



Surveyor General's Office,
Colombo, November 24, 1916.

Scale of 4 Chains to an Inch.

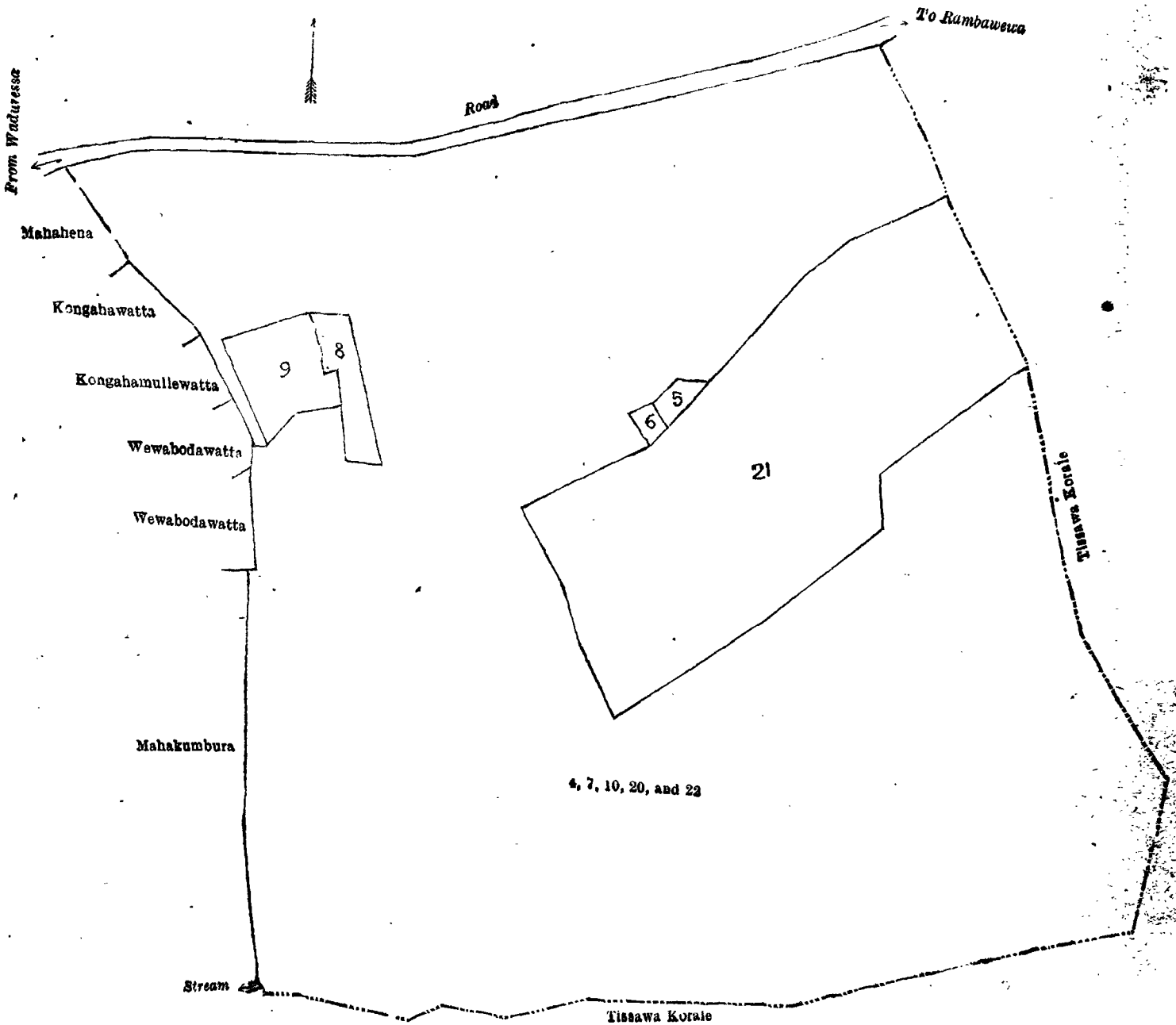
G. K. THORNHILL,
for Surveyor-General.

D 4

NOTE.—The following lots lying within the above-mentioned boundaries are excluded from this part of the notice, and their aggregate acreage of 7 acres 1 rood and 17 perches is not included in the acreage of 35 acres 1 rood and 17 perches given above :—

Preliminary plan 1,666.

Lot.	Name of Land.	Extent, A. R. P.
5	Kahatagahamulakamata	0 0 13
6	Migahamulakamata	0 0 8
8	Wewaismattekotuwa	0 1 0
9	Migahamulawatta	0 1 38
21	Asweddumakumbura	6 1 32
		7 1 17



Scale of 4 Chains to an Inch.

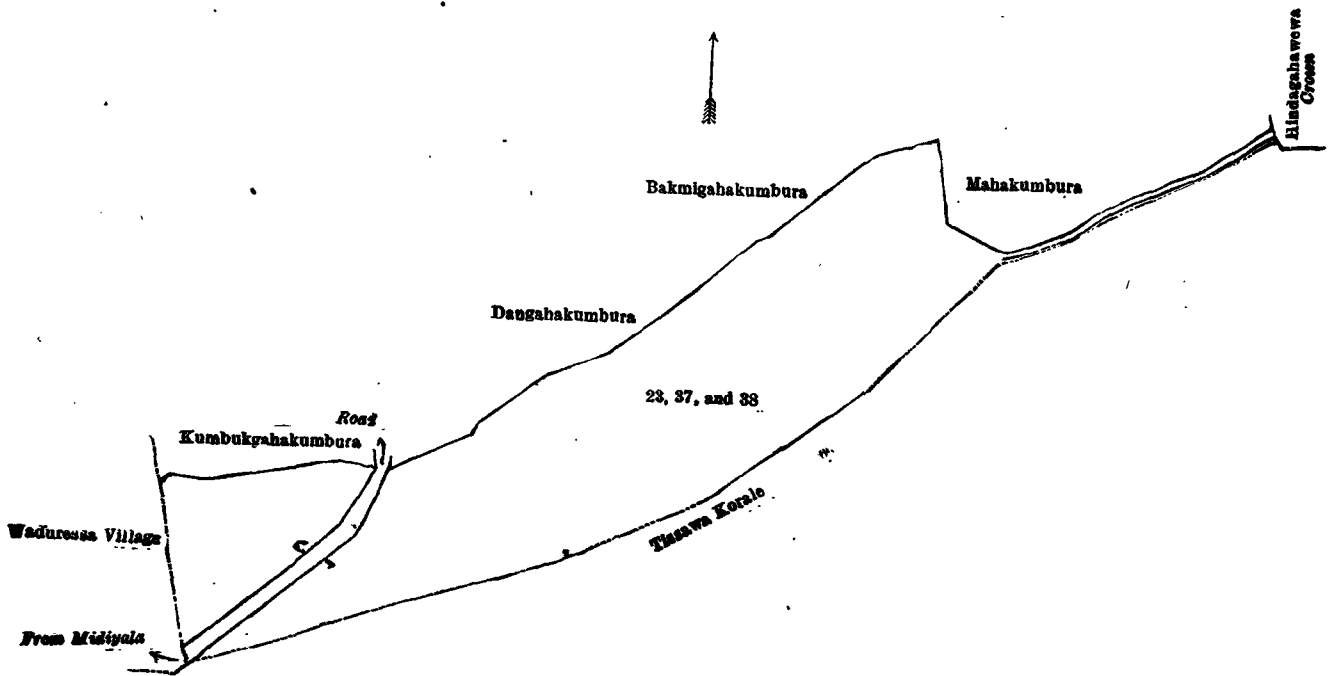
Surveyor-General's Office,
Colombo, November 24, 1916.

G. K. THORNHILL
for Surveyor-General

V.—Preliminary plan 1,666.

Lot.	Name of Land.	Extent, A. R. P.
23	Wela (stream)	0 0 11
37	Kahatagahamullehena	0 3 38
38	Kongahamullehena	5 0 37
		6 1 1

and bounded as follows : on the north by Kumbukgahakumbura claimed by Disanayaka Mudiyanselegedera Puchirala, a road, Dangahakumbura claimed by Disanayaka Mudiyanselegedera Puchirala, Bakmigahakumbura claimed by Disanayaka Mudiyanselegedera Tikuruhami and others ; on the east by Mahakumbura claimed by Disanayaka Mudiyanselegedera Menikrala, Hindagahawewa belonging to the Crown ; on the south by the boundary of Tissawa korale ; on the west by a road from Midiyala, the village limit of Waduressa.



Surveyor-General's Office,
Colombo, November 24, 1916.

Scale of 4 Chains to an Inch.

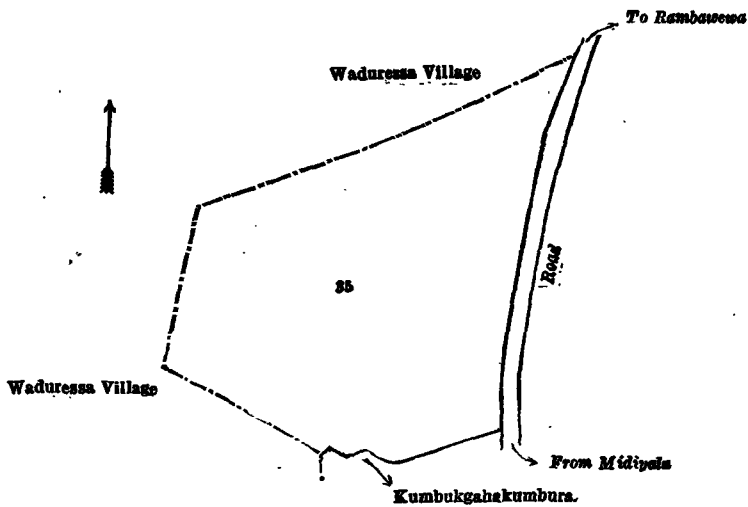
G. K. THORNHILL,
for Surveyor-General.

VI.—Preliminary plan 1,666.

Lot.	Name of Land.
35	Kekirihena

Extent, A. R. P.
4 1 4

and bounded as follows : on the north by the village limit of Waduressa ; on the east by a road ; on the south by Kumbukgahakumbura claimed by Disanayaka Mudiyanselegedera Punchirala, the village limit of Waduressa ; on the west by the village limit of Waduressa.



Surveyor-General's Office,
Colombo, November 24, 1916.

Scale of 4 Chains to an Inch.

G. K. THORNHILL,
for Surveyor-General.

Kurunegala S. O. 112—1917.

Kurunegala Notice No. 6,266.

Notice under "The Waste Lands Ordinances of 1897, 1899, 1900, and 1903."

TAKE notice that unless within three months from March 23, 1917, the persons, if any, who claim any interest in the lands hereinafter mentioned or in any one or more of such lands or to some interest therein make claim in person or in writing to the said lands or any of them or to some interest therein to J. M. Davies, Esq., Special Officer appointed under section 28 of "The Waste Lands Ordinances of 1897, 1899, 1900, and 1903," at his office at Fort, Colombo :

Such Special Officer, in pursuance of the powers vested in him by the said Ordinances, will declare by writing under his hand that the said lands, or such of them as to which no claim has been made, are the property of the Crown.

J. M. DAVIES,
Special Officer.

Description of the Lands referred to.

The following lots situated in the village of Beddegama, in the Baladora korale of the Dewameddi hatpattu of the Kurunegala District, in the North-Western Province, as described in the annexed diagrams:—

I.—Preliminary plan 1,631.

Lot.	Name of Land.	Extent, A. R. P.	Lot.	Name of Land.	Extent, A. R. P.
1 ..	Part of Kuda-oya ..	1 3 6	20 ..	Digan-ebba (water-hole)	1 0 23
2 ..	Julgahamulahena, Helambagahamulahena, Ihalahelambagahamulahena, Megahamulahena, and Kongahamulahena ..	15 3 29	21 ..	Kadurugahamulahena	0 1 11
3 ..	Do. ..	40 1 30	22 ..	Ranawara-ebba (water-hole)	0 0 30
4 ..	Wegalhena-ela ..	0 0 5	23 ..	Lin-ebba (do.)	0 0 26
5 ..	Wegalhena ..	0 2 29	24 ..	Kela-ebba (do.)	0 1 29
7 ..	Pita-ela ..	0 0 22	29 ..	Madithegahamulahena	0 3 35
18 ..	Kongahamulapillewa ..	0 3 18	30 ..	Madurugaha-ebba (water-hole)	0 3 26
19 ..	Wegalhena-ebba (water-hole)	0 2 4	33 ..	Gaswaddumagahamulahena	7 1 0
			34 ..	Footpath ..	0 0 7
					71 3 10

and bounded as follows: on the north by part of Kuda-oya (the village limit of Wattegedara), (the village limit of Ehatuwewa); on the east by the village limit of Hurigama, Pahalamadurugahakumbura claimed by Ratnayaka Mudiyansele Pinhami and others, T. P. 88,735, Siyambalagahamulapillewekumbura claimed by trustees of Usgala Vihare, T. P. 88,735, Siyambalagahamulapillewekumbura claimed by trustees of Usgala Vihare, the village limit of Hurigama, Gaswadumagahamulahena claimed by Ratnayaka Mudiyansele Ranhamy and others, Ambegahamulawatta claimed by Ratnayaka Mudiyansele Appuhamy and others; on the south by Kahatagahamulawatta claimed by Ratnayaka Mudiyansele Ranhamy and others, Thalawardungahakumbura claimed by Ratnayaka Mudiyansele Ranhamy, Arachchi, M. gahamulakamata claimed by Ratnayaka Mudiyansele Ranhami, Pahala Madurugahakumbura claimed by Ratnayaka Mudiyansele Ranhamy, Maragahakumbura claimed by Ratnayaka Mudiyansele Kiri Menika, Godakumbura claimed by Gurunehelage Adampillai, Pallekumbura claimed by Nekatrallalage Appuhami, Wegalhenekumbura claimed by Ratnayaka Mudiyansele Ranhamy, Arachchi; on the west by Siyambalagahakumbura claimed by Vidanelage Ahama Lebbe and others, the village limit of Pabbiliya, part of ela, the village limit of Pabbiliya.

NOTE.—The following lot lying within the above-mentioned boundaries is excluded from this part of the notice, and its extent of 2 roods and 5 perches is not included in the acreage of 71 acres 3 roods and 10 perches given above:—

Preliminary plan 1,631.

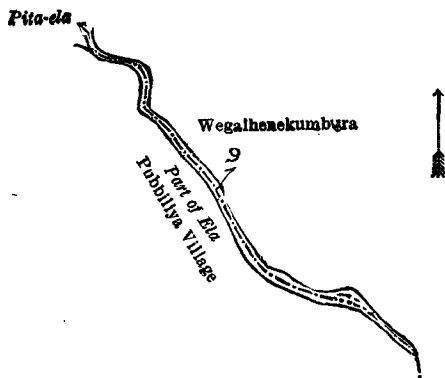
Lot.	Name of Land.	Extent, A. R. P.
6 ..	Wegalhenekumbura	0 2 5

[For Diagram see page 415.]

II.—Preliminary plan 1,631.

Lot.	Name of Land.	Extent, A. R. P.
9 ..	Balagolleagare-ela (part)	0 0 13

and bounded as follows: on the north-east by Wegalhenekumbura claimed by Ratnayaka Mudiyansele Ranhamy, Arachchi; on the south and west by the village limit of Pabbiliya (part of ela).



Scale of 4 Chains to an Inch.

Surveyor-General's Office,
Colombo, December 20, 1916.

A. H. G. DAWSON,
for Surveyor-General.

III.—Preliminary plan 1,631.

Lot.	Name of Land.	Extent, A. R. P.
10 ..	Ela (part)	0 0 2

and bounded as follows: on the north and east by Wegalhenekumbura claimed by Ratnayaka Mudiyansele Ranhamy, Arachchi; on the south and west by the village limit of Pabbiliya (part of ela).



Scale of 4 Chains to an Inch.

Surveyor-General's Office,
Colombo, December 20, 1916.

A. H. G. DAWSON,
for Surveyor-General.

IV.—Preliminary plan 1,631.

Lot.	Name of Land.	Extent, A. R. P.
11	Ela (part)	0 0 1

and bounded as follows: on the north and east by Wegalhenekumbura claimed by Ratnayaka Mudiyansele Ranhamy, Arachchi; on the south and west by the village limit of Pubbiliya (part of ela).



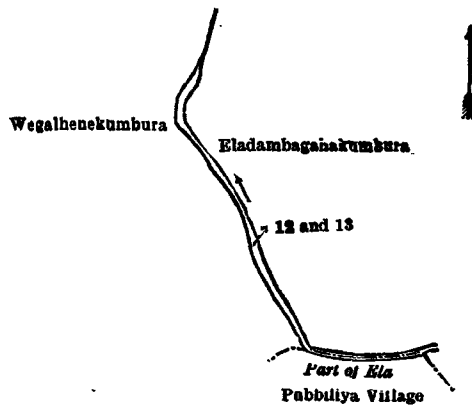
Scale of 4 Chains to an Inch.

Surveyor-General's Office,
Colombo, December 20, 1916.A. H. G. DAWSON,
for Surveyor-General.

V.—Preliminary plan 1,631.

Lot.	Name of Land.	Extent, A. R. P.
12	Balagolleagare-ela	0 0 13
13	Pita-ela (part)	0 0 2
		0 0 15

and bounded as follows: on the north and east by Eladambagahakumbura claimed by Vidanelage Slema Lebbe; on the south by the village limit of Pubbiliya (part of ela); on the west by Wegalhenekumbura claimed by Ratnayaka Mudiyansele Ranhamy, Arachchi.



Scale of 4 Chains to an Inch.

Surveyor-General's Office,
Colombo, December 20, 1916.A. H. G. DAWSON,
for Surveyor-General.

VI.—Preliminary plan 1,631.

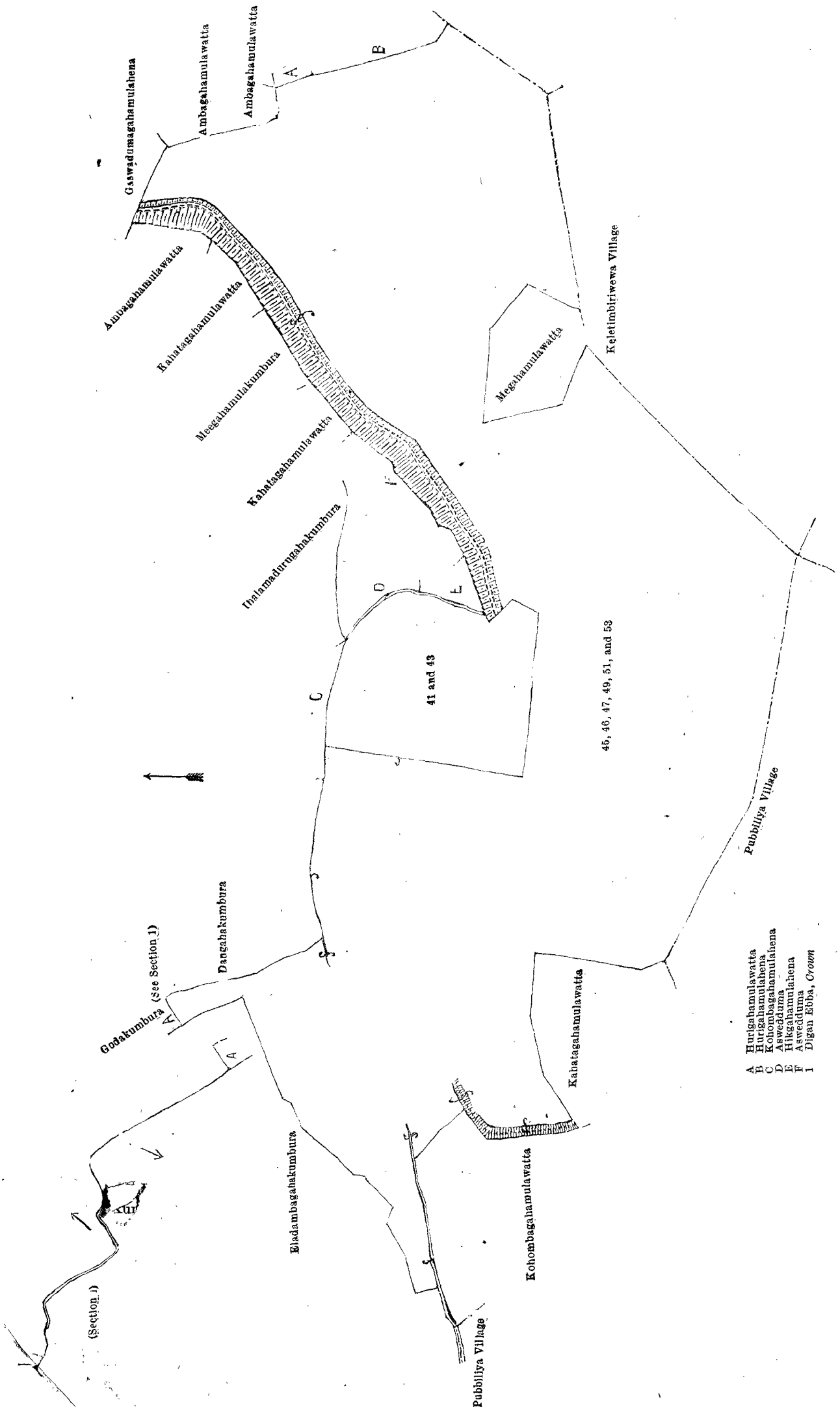
Lot.	Name of Land.	Extent, A. R. P.
45	Pita-ela	0 1 39
46	Bogahamulahena	0 1 16
47	Kohombagahamulahena	2 1 0
49	Dangahamulawewa	1 1 3
51	Siyambalagahamulahena and Kahatagahamulahena	19 3 33
53	Beddegamawewa	12 1 21
		36 2 32

and bounded as follows: on the north by Eladambagahakumbura claimed by Vidanelage Selma Lebbe, Diganebba belonging to the Crown, Godakumbura claimed by Gurunnehelage Adampillai, Dangahakumbura claimed by Ratnayaka Mudiyansele Ranhamy, Arachchi, Kohombagahamulahena claimed by Ratnayaka Mudiyansele Ranhamy, Ihalamadurugahakumbura claimed by Ratnayaka Mudiyansele Ranhamy, Arachchi, Aswedduma claimed by Ratnayaka Mudiyansele Ran Menika, Hikgahamulahena claimed by Ratnayaka Mudiyansele Manelhamy, Arachchi, Aswedduma claimed by ditto Ran Menika, Kahatagahamulawatta claimed by Ratnayaka Mudiyansele Manelhamy, Megahamulakumbura claimed by Ratnayaka Mudiyansele Kapuruhamy, Kahatagahamulawatta claimed by Ratnayaka Mudiyansele Ranhamy, and others, Ambagahamulawatta claimed by Ratnayaka Mudiyansele Appuhamy and others, Gaswudumagahamulahena claimed by Ratnayaka Mudiyansele Ranhamy, on the east by Ambagahamulawatta claimed by Ratnayaka Mudiyansele Ranhamy, Hurigahamulawatta claimed by Ratnayaka Mudiyansele Pinhamy and another, Hurigahamulahena claimed by ditto; on the south by the village limit of Keletimbiriwewa, Megahamulawatta claimed by Vidanelage Kuppattamby; the village limit of Keletimbiriwewa, the village limit of Pubbiliya, Kahatagahamulawatta claimed by Slema Lebbele Assna Lebbe; on the west by Kohombagahamulawatta claimed by Vidanelagedera Vellatamby, the village limit of Pubbiliya.

NOTE.—The following lots lying within the above-mentioned boundaries are excluded from this notice, and their aggregate acreage of 3 acres and 33 perches is not included in the acreage of 36 acres 2 roods and 32 perches given above:—

Preliminary plan 1,631.

Lot.	Name of Land.	Extent, A. R. P.
41	Higgahamulawatta	0 0 29
43	Do.	3 0 4
		3 0 33




- A Hurigahamulawatta
- B Hurigahamulabehna
- C Kohombagahamulabehna
- D Aswedūma
- E Hiksahamulabehna
- F Aswedūma
- I Digan Ebba, Crown

VII.—Preliminary plan 1,631.

Lot.	Name of Land.	Extent, A. R. P.
56	Cart track	0 0 7

and bounded as follows : on the north by the village limit of Hurigama ; on the east by Diulgahamulahena claimed by Ratnayaka Mudiyansele Ranhamy, Arachchi ; on the south by Ambagahamulawatta claimed by Ratnayaka Mudiyansele Ranhamy ; on the west by Ambagahamulawatta claimed by Ratnayaka Mudiyansele Ranhamy, Gaswadumagahamulahena claimed by Ratnayaka Mudiyansele Ranhamy and others.



Surveyor-General's Office,
Colombo, December 20, 1916.

Scale of 4 Chains to an Inch.

Kurunegala S. O. 113—1917.

A. H. G. DAWSON,
for Surveyor-General.

Kurunegala Notice No. 6,267.

Notice under "The Waste Lands Ordinances of 1897, 1899, 1900, and 1903."

TAKE notice that unless within three months from March 23, 1917, the persons, if any, who claim any interest in the lands hereinafter mentioned or in any one or more of such lands or to some interest therein make claim in person or in writing to the said lands or any of them or to some interest therein to J. M. Davies, Esq., Special Officer appointed under section 28 of "The Waste Lands Ordinances of 1897, 1899, 1900, and 1903," at his office at Fort, Colombo :

Such Special Officer, in pursuance of the powers vested in him by the said Ordinances, will declare by writing under his hand that the said lands, or such of them as to which no claim has been made, are the property of the Crown.

J. M. DAVIES,
Special Officer.

Description of the Lands referred to.

The following lots situated in the village of Pahala Baladora, in the Baladora korale of the Dewamedi hatpattu of the Kurunegala District, in the North-Western Province, as described in the annexed diagrams :—

I.—Preliminary plan 1,669.

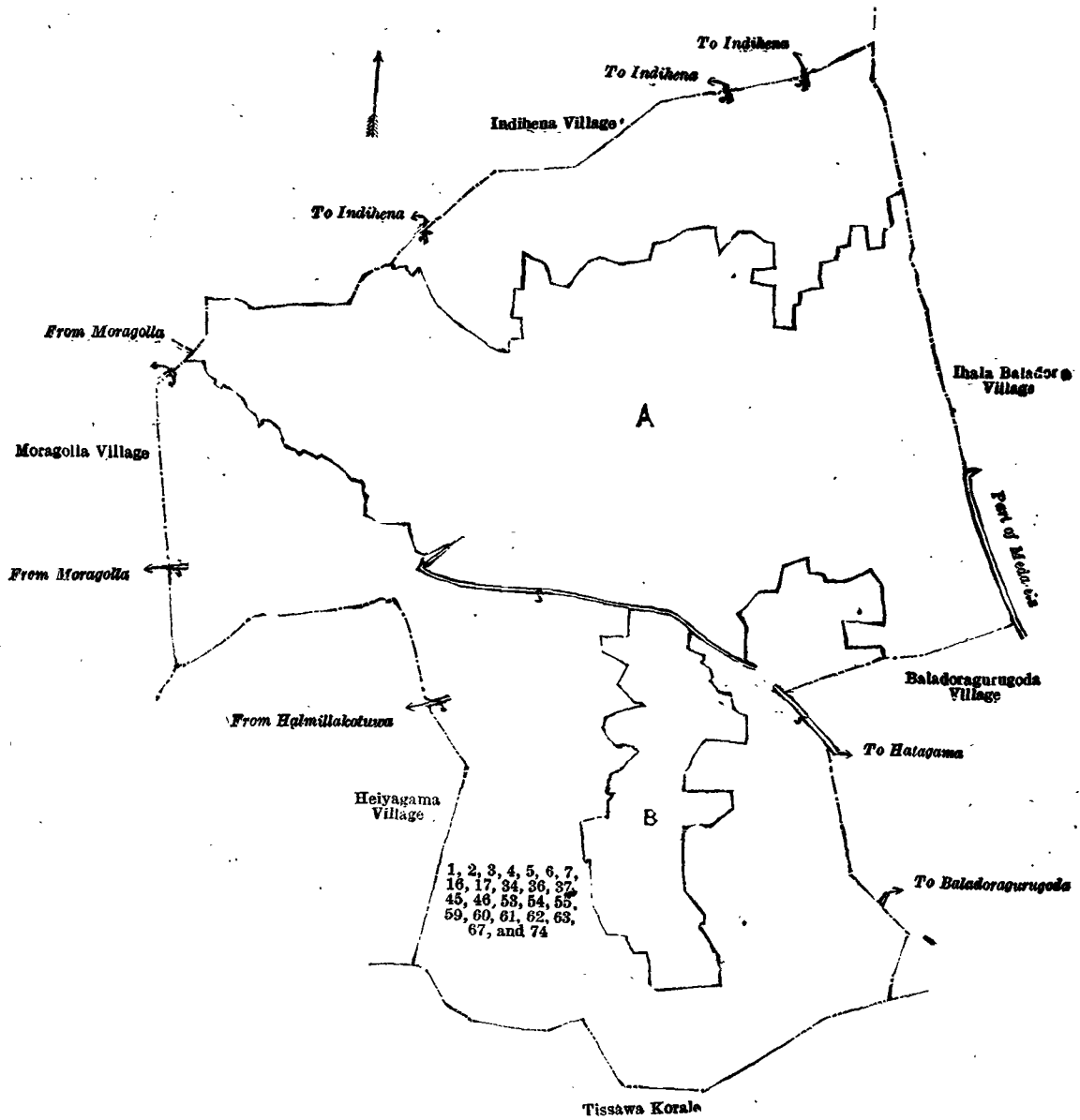
Lot.	Name of Land.	Extent, A. R. P.	Lot.	Name of Land.	Extent, A. R. P.
1	Alutviharegawahena..	0 2 9	45	Pahalawelahenyaya ..	24 2 17
2	Footpath (path) ..	0 0 4	46	Cart track ..	0 0 12
3	Asweddumakumburehenyaya, Watanahenyaya, Godapillewakumburehena ..	33 3 0	53	Wayagahamulahena and Midiyalahena ..	6 0 8
4	Footpath (path) ..	0 0 28	54	Footpath ..	0 0 18
5	Degaskumburehenyaya, Godapillewekumburehena ..	6 1 12	55	Wayagahamulahena ..	3 2 26
6	Cart track ..	0 1 11	59	Gansabhawa road (road) ..	2 2 4
7	Mawatahenyaya ..	9 0 11	60	Pahalawelahenyaya ..	8 2 7
16	Degaskumburehenyaya, Godepillewekumburehena ..	3 3 4	61	Heiyawelewatta ..	1 3 30
17	Godapillewawetiyaewewa (tank) ..	1 2 38	62	Alakotuwehena, Radawattehena, Bogahamulahena ..	12 2 30
34	Punchipahalawelapillewa (reservation for stream) ..	0 2 21	63	Alakotuwehena, Radawattehena, Bogahamulahena, Kongahamulahenyaya, Galmullewatta ..	93 2 32
36	Do. ..	0 2 22	67	Footpath (path) ..	0 0 2
37	Footpath (path) ..	0 0 12	74	Puranawewa (tank) ..	5 2 13
					216 2 11

and bounded as follows : on the north by the village limit of Indihena ; on the east by the village limit of Ihala Baladora, the village limit of Baladora Gurugoda ; on the south by the boundary of Tissawa korale ; on the west by the village limit of Heiyagama, the village limit of Moragolla, the village limit of Indihena.

NOTE.—The following lots lying within the above-mentioned boundaries are excluded from this part of the notice, and their aggregate acreage of 198 acres 3 roods and 15 perches is not included in the acreage of 216 acres 2 roods and 11 perches given above :—

Preliminary plan 1,669.

Lot.	Name of Land.	Extent, A. R. P.	Lot.	Name of Land.	Extent, A. R. P.
A 8	Degaskumburewatta ..	1 0 39	A 38	Kurikumbura ..	21 0 20
A 9	Do. ..	0 0 39	A 39	Talgahamulawatta ..	0 1 32
A 10	Do. ..	3 1 15	A 40	Meda-ela (stream) ..	1 0 0
A 11	Do. ..	0 2 16	A 41	Pahalagedarawela ..	22 1 7
A 12	Degaskumbura ..	2 0 26	A 42	Gederawekekamatha (threshing-floor) ..	0 0 7
A 13	Degaskumburewatta ..	0 0 17	A 43	Gederawelewatta ..	7 1 2
A 14	Godapillewakamatha (threshing-floor) ..	0 0 16	A 44	Heiyawelewatta ..	1 0 33
A 15	Godapillewatta ..	0 1 21	A 47	Alakotuwehena, &c. ..	10 0 15
A 18	Godapillewakumbura ..	6 2 4	A 48	Radawattahenewatta ..	0 2 2
A 19	Godapillewawatta ..	0 1 18	A 49	Pathaskandewatta ..	0 2 20
A 20	Do. ..	3 1 36	A 50	Pansalwatta ..	14 3 16
A 21	Migahamulakamatha (threshing-floor) ..	0 0 11	A 51	Dewalegawawatta ..	0 0 22
A 22	Godapillewekotuwa ..	0 0 36	A 52	Midiyalamullewatta ..	0 3 2
A 23	Godapillewakamatha (threshing-floor) ..	0 0 7	A 56	Siyambalagahamulawatta ..	0 3 2
A 24	Ela (stream) ..	0 3 11	A 57	Siyambalagahamulakamatha (threshing-floor) ..	0 0 15
A 25	Watamanewatta ..	1 0 8	A 58	Siyambalagahamulahena ..	0 1 20
A 26	Do. ..	1 2 21	B 64	Bogahamulawatta ..	0 1 38
A 26½	Do. ..	0 0 2	B 65	Galagawawatta ..	0 0 28
A 27	Do. ..	0 1 35	B 66	Galmullewatta ..	0 0 2
A 28	Do. ..	0 3 29	B 68	Do. ..	2 1 1
A 29	Do. ..	0 1 5	B 69	Siyambalagahakamatha ..	0 0 7
A 30	Do. ..	0 3 8	B 70	Kongahamulawatta ..	1 0 26
A 31	Do. ..	0 0 15	B 71	Kajugahamulawatta ..	1 0 29
A 32	Ankandapitiyekumbura ..	60 2 27	B 72	Kajugahamulakamatha (threshing-floor) ..	0 0 11
A 33	Kumbukkanda-ela (stream) ..	4 0 25	B 73	Bogahamulawela, &c. ..	3 15 0
A 35	Punchipahalawelakamatha (threshing-floor) forms part of stream reservation ..	0 0 5			



Surveyor-General's Office,
Colombo, September 16, 1916.

Scale of 16 Chains to an Inch.

G. K. THORNHILL,
for Surveyor-General.

II.—Preliminary plan 1,669.

Lot.	Name of Land.	Extent, A. R. P.
24	Ela (stream)	0 3 11

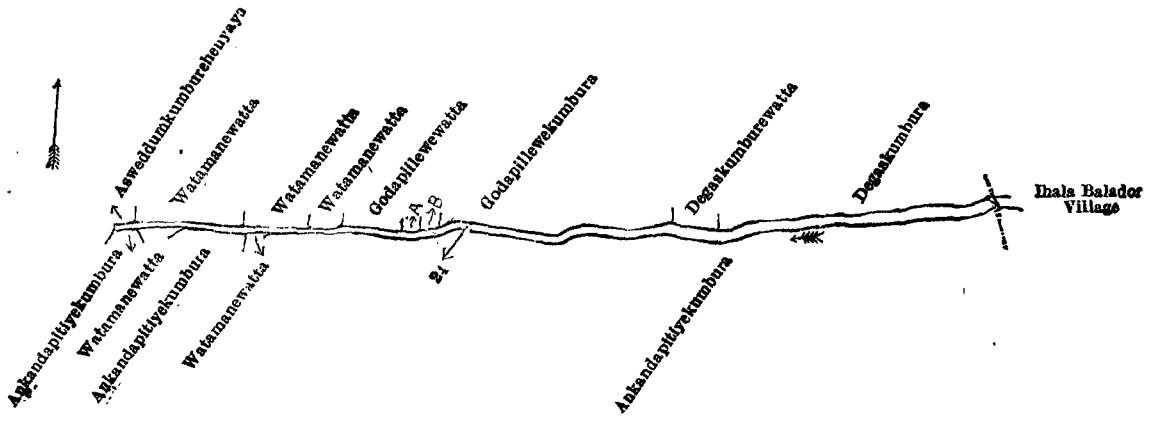
and bounded as follows : on the north by Asweddumkumburehenyaya claimed by Ekanayaka Mudiyansele Ukkuhami and others, Watamanewatta claimed by Dissanayaka Mudalihamy and others, Watamanewatta claimed by Dissanayaka Mudiyansele Dingiri Banda and others, Watamanewatta claimed by Ekanayaka Mudiyansele Kirihamy, Godapillewewatta claimed by Herat Mudiyansele Malhamy, Godapillewewatta claimed by Herat Mudiyansele Ausadahamy, Vidane, and others, Degaskumburewatta claimed by Mudalihami Vedaralalage Mudalihami, Degaskumbura claimed by Herat Mudiyansele Ausadahamy, Vidane, and others ; on the east by the village limit of Ihala Baladora ; on the south by Ankandapitiyekumbura claimed by Ekanayaka Mudiyansele Mudalihamy and another, Watamanewatta claimed by Dissanayaka Mudiyansele Dingiri Banda and another, Ankandapitiyakumbura claimed by Ekanayaka Mudiyansele Mudalihamy and another, Watamanewatta claimed by Vidanelage Mudalihamy and others, Ankandapitiyekumbura claimed by Ekanayaka Mudiyansele Mudalihamy and another ; on the west by Asweddumkumburehenyaya claimed by Ekanayaka Mudiyansele Ukkuhami and others.

[For Diagram see page 420.]

III.—Preliminary plan 1,669.

Lot.	Name of Land.	Extent, A. R. P.
33	Kumbukkanda-ela (stream)	4 0 25

and bounded as follows : on the north and east by Ankandapitiyekumbura claimed by Ekanayaka Mudiyansele Mudalihamy and another ; on the south by Ankandapitiyekumbura claimed by Ekanayaka Mudiyansele Mudalihamy and another, Talgahamulawatta claimed by Punchiralalage Kirihamy, Kurikumbura claimed by Mudiyansele Ukkuhamy, Punchipahalawelepillewa (reservation for stream) claimed by Dissanayaka Mudiyansele Mudalihamy and others, Puchi

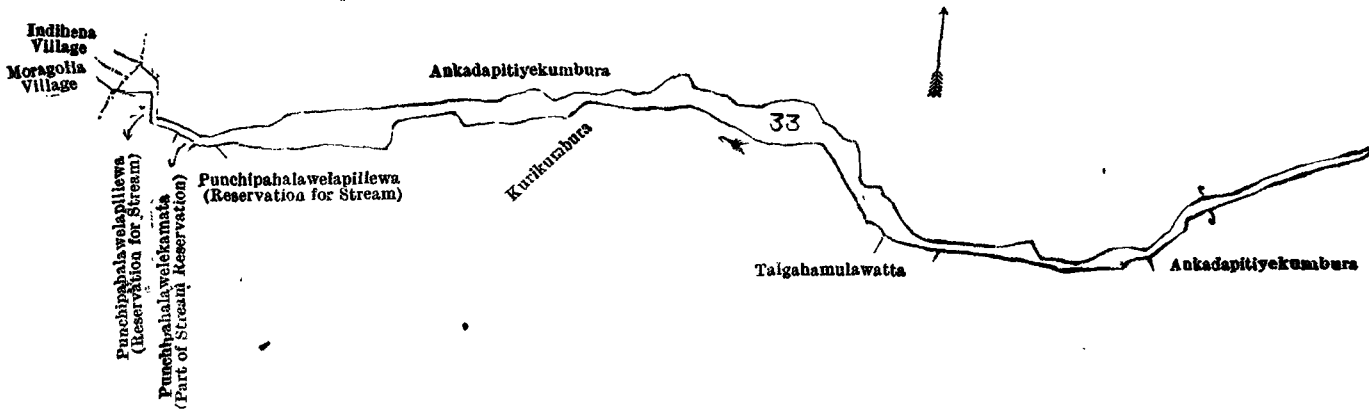


Surveyor-General's Office,
Colombo, September 16, 1916.

Scale of 8 Chains to an Inch.

G. K. THORNHILL,
for Surveyor-General.

Pahalawelekamata (part of stream reservation) claimed by ditto, Punchipahalawelepillewa (reservation for stream) claimed by Dissanayaka Mudiyansele Mudalihamy and others ; on the west by the village limit of Moragolla, the village limit of Inditena.



Surveyor-General's Office,
Colombo, September 16, 1916.

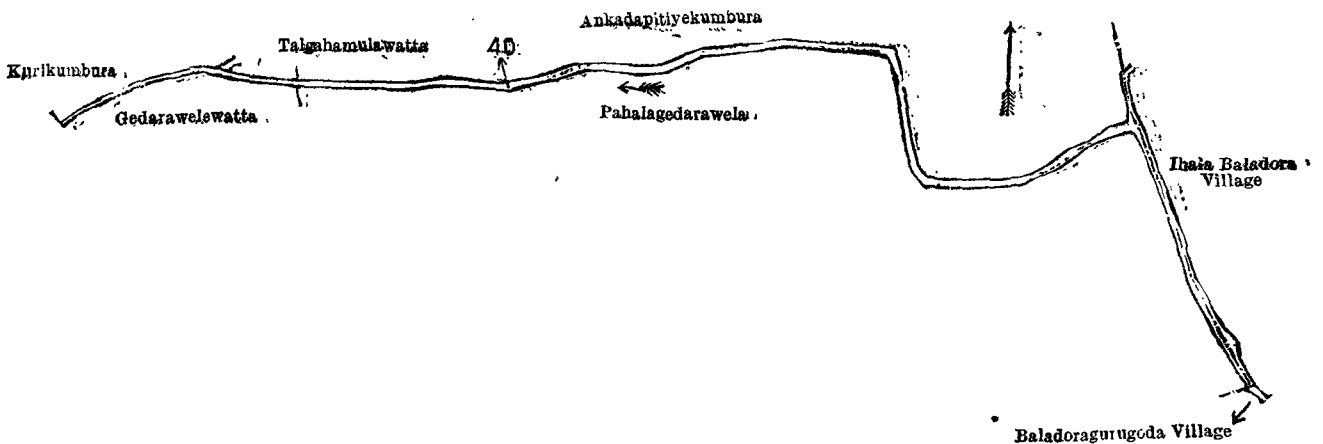
Scale of 8 Chains to an Inch.

G. K. THORNHILL,
for Surveyor-General.

IV.—Preliminary plan 1,669.

Lot:	Name of Land.	Extent, A. R. P.
40	Meda-ela (stream)	1 0 0

and bounded as follows : on the north by Kurikumbura claimed by Mudiyansele Ukkhami, Talgahamulawatta claimed by Punchirilage Kirihamy, Ankadapitiyakumbura claimed by Ekanayaka Mudiyansele Mudalihamy and another ; on the east by the village limit of Ihala Baladora ; on the south by the village limit of Baladora-Gurugoda, Pahalagedarawela claimed by Mudiyansele Ranhamy and others, Gedarawelawatta claimed by Arachchilage Menu Etana and others ; on the west by Kurikumbura claimed by Mudiyansele Ukkhami.



Surveyor-General's Office,
Colombo, September 16, 1916

Scale of 8 Chains to an Inch.

G. K. THORNHILL,
for Surveyor-General.

Kurunegala Notice No. 6,268.

Notice under "The Waste Lands Ordinances of 1897, 1899, 1900, and 1903."

TAKE notice that unless within three months from March 23, 1917, the persons, if any, who claim any interest in the lands hereinafter mentioned or in any one or more of such lands or to some interest therein make claim in person or in writing to the said lands or any of them or to some interest therein to J. M. DAVIES, Esq., Special Officer appointed under section 28 of "The Waste Lands Ordinances of 1897, 1899, 1900, and 1903," at his office at Fort, Colombo :

Such Special Officer, in pursuance of the powers vested in him by the said Ordinances, will declare by writing under his hand that the said lands, or such of them as to which no claim has been made, are the property of the Crown.

J. M. DAVIES,
Special Officer.

Description of the Lands referred to.

The following lots situated in the village of Pahala Moragollewa, in the Baladora korale of the Dewamedhi hatpattu of the Kurunegala District, in the North-Western Province, as described in the annexed diagram :—

Preliminary plan 1,663.

Lot.	Name of Land.	Extent, A. R. P.	Lot.	Name of Land.	Extent, A. R. P.
1 ..	Kongahamulahena 5 3 33	23 ..	Wewaimatthenyaya <i>alias</i> Madan-	.. 5 3 26
2 ..	Gansabhawa road 0 3 37		gahamulahena 0 0 18
3 ..	Aliyawetichchapillewa 1 0 29	24 ..	Cemetery 0 0 8
5 ..	Dangahamulahena 9 2 17	25 ..	Footpath 3 2 0
12 ..	Footpath 0 0 7	26 ..	Pahalamoragollewawewa (tank bund)	.. 1 1 37
13 ..	Kongahamulahena 3 2 12	27 ..	Galagawahena 0 0 17
14 ..	Galagawahena 2 0 13			
22 ..	Gansabhawa road 0 1 11			
					34 3 25

and bounded as follows : on the north and east by the village limit of Bamunugama ; on the south by the village limit of Ihala Moragollewa ; on the west by the village limit of Millagaswewa.

NOTE.—The following lots lying within the above-mentioned boundaries are excluded from this notice, and their aggregate acreage of 23 acres 1 rood and 28 perches is not included in the acreage of 34 acres 3 roods and 25 perches given above :—

Preliminary plan 1,663.

Lot.	Name of Land.	Extent, A. R. P.	Lot.	Name of Land.	Extent, A. R. P.
A 4 ..	Webodakumbura, &c.	.. 10 3 22	A 16 ..	Patahalangakamata	.. 0 0 9
A 6 ..	Asweddumewatta	.. 0 2 12	A 17 ..	Dangahamulapatha	.. 0 0 7
A 7 ..	Dangahamulakamata	.. 0 0 9	A 18 ..	Dikasweddumewatta	.. 1 2 31
A 8 ..	Kajugahamulapataha (water-hole)	.. 0 0 3	A 19 ..	Wewagawawatta 1 2 33
A 9 ..	Aliyawetichchapitiwatta	.. 2 3 21	A 20 ..	Ambagahamulakamata	.. 0 0 6
A 10 ..	Kohombagahamulakamata	.. 0 0 3	A 21 ..	Wewagawawatta 0 1 34
A 11 ..	Kongahamulawatta	.. 2 1 25			
A 15 ..	Paranawatta 2 2 13			23 1 28

[For Diagram see page 422.]

Kurunegala Notice No. 6,269.

Notice under "The Waste Lands Ordinances of 1897, 1899, 1900, and 1903."

TAKE notice that unless within three months from March 23, 1917, the persons, if any, who claim any interest in the lands hereinafter mentioned or in any one or more of such lands or to some interest therein make claim in person or in writing to the said lands or any of them or to some interest therein to J. M. DAVIES, Esq., Special Officer appointed under section 28 of "The Waste Lands Ordinances of 1897, 1899, 1900, and 1903," at his office at Fort, Colombo :

Such Special Officer, in pursuance of the powers vested in him by the said Ordinances, will declare by writing under his hand that the said lands, or such of them as to which no claim has been made, are the property of the Crown.

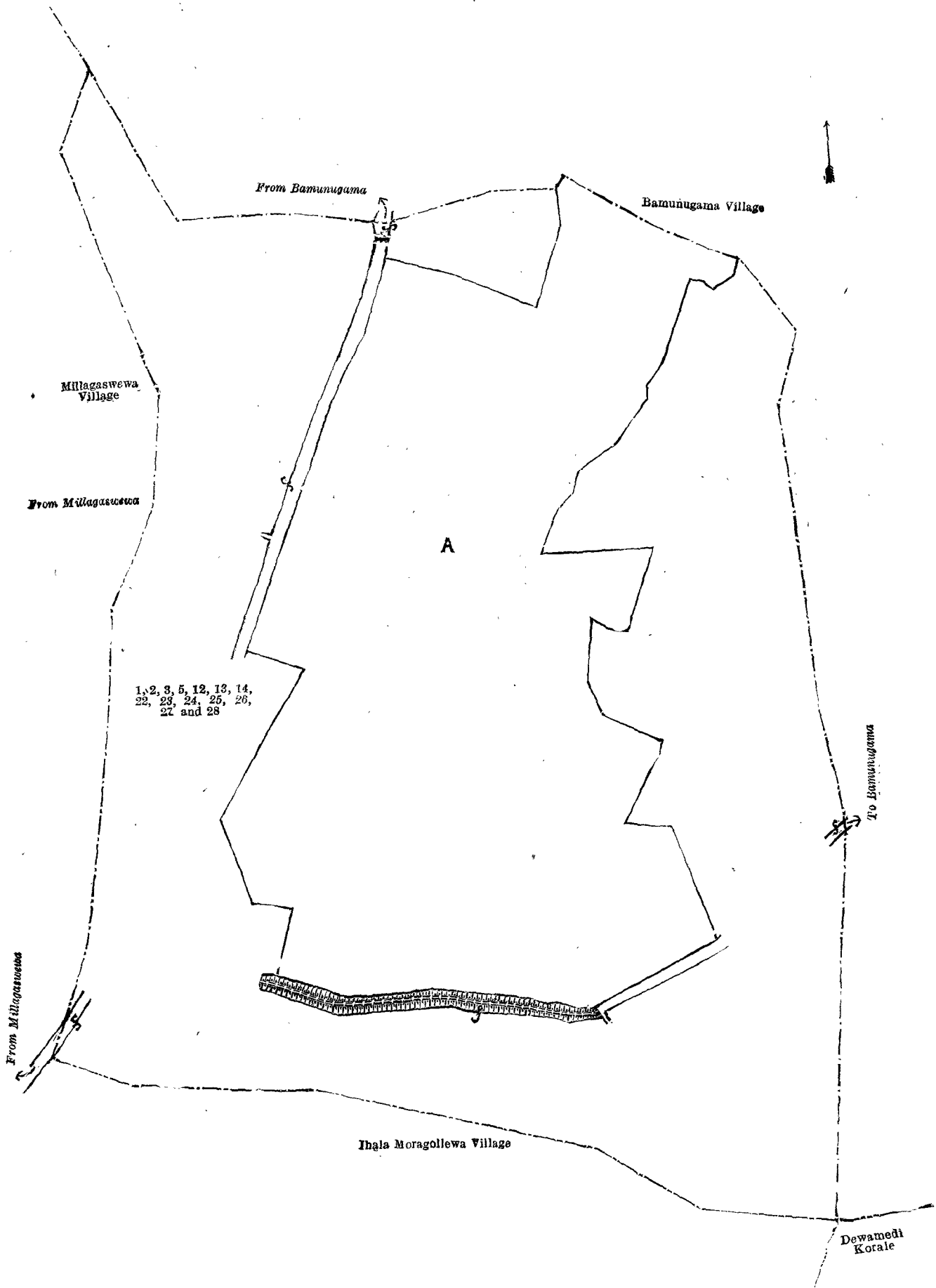
J. M. DAVIES,
Special Officer.

Description of the Lands referred to.

The following lots situated in the village of Mahawitigala, in the Baladora korale of the Dewamedhi hatpattu of the Kurunegala District, in the North-Western Province, as described in the annexed diagram :—

Preliminary plan 1,568.

Lot.	Name of Land.	Extent, A. R. P.	Lot.	Name of Land.	Extent, A. R. P.
1 ..	Part of Deduru-oya 3 3 19	18 ..	Webodakumbura and Karandagaha-	.. 0 3 10
2 ..	Delgahamulahenyaya (reservation for oya)	.. 3 2 12		mulahena (reservation for road) 36 3 31
3 ..	Ela 0 0 29	19 ..	Webodakumbura and Karandagaha-	.. 20 2 3
4 ..	Delgahamulahenyaya (reservation for oya)	.. 1 1 17		mulahena 4 2 24
5 ..	Ela 0 1 7	20 ..	Mahawitigalawewa (tank)	.. 4 2 13
6 ..	Talakolayaya 134 0 8	21 ..	Mudanapolaralagewewa (palu tank)	.. 2 3 7
7 ..	Asweddumewewa (abandoned tank)	.. 0 2 36	22 ..	Bindichchawewa <i>alias</i> Madamperalage-	.. 1 2 18
9 ..	Do. 0 2 21		wewa (palu tank) 39 2 20
12 ..	Talakolayaya (reservation for minor road)	.. 1 0 31	23 ..	Minipitiya (cemetery)	.. 0 3 1
14 ..	Asweddumakumburepataha	.. 0 0 11	24 ..	Gansabhawa road 1 0 8
16 ..	Kongahamulahena 41 1 5	25 ..	Helambagahamulahenyaya	.. 17 3 35
17 ..	Minor road 1 0 11	26 ..	Do. (reservation for minor road)	.. 0 3 1
			27 ..	Kudawewa (palu tank)	.. 1 0 8
			28 ..	Palugahamulahenyaya	.. 17 3 35
					319 2 17



Surveyor-General's Office,
Colombo, December 6, 1916.

Scale of 4 Chains to an Inch.
Kurunegala S. O. 115—1917.

G. K. THORNHILL,
for Surveyor-General.

Kurunegala Notice No. 6,270.**Notice under "The Waste Lands Ordinances of 1897, 1899, 1900, and 1903."**

TAKE notice that unless within three months from March 23, 1917, the persons, if any, who claim any interest in the lands hereinafter mentioned or in any one or more of such lands or to some interest therein make claim in person or in writing to the said lands or any of them or to some interest therein to J. M. Davies, Esq., Special Officer appointed under section 28 of "The Waste Lands Ordinances of 1897, 1899, 1900, and 1903," at his office at Fort, Colombo :

Such Special Officer, in pursuance of the powers vested in him by the said Ordinances, will declare by writing under his hand that the said lands, or such of them as to which no claim has been made, are the property of the Crown.

J. M. DAVIES,
Special Officer.

Description of the Lands referred to.

The following lots situated in the village of Siyambalagaswewa in the Baladora korale of the Dewamedhi hatpattu of the Kurunegala District, in the North-Western Province, as described in the annexed diagram :—

Preliminary plan 1,641.

Lot.	Name of Land.	Extent, A. R. P.	Lot.	Name of Land.	Extent, A. R. P.
1 ..	Ihalawewahena 0 0 4	10 ..	Ihalawewahena 47 3 24
2 ..	Footpath 0 0 8	11 ..	Puhulhenawewa (tank and bund) 2 3 28
3 ..	Ihalawewahena 0 0 1	12 ..	Pahalawelapillewa 2 1 31
4 ..	Do. 0 0 4	15 ..	Ranawahena 26 0 24
5 ..	Do. 0 0 1	17 ..	Road (approach road to tank) 0 0 2
6 ..	Footpath 0 0 2	18 ..	Road 0 3 36
7 ..	Do. 0 0 22			
8 ..	Hurigahamullahena 13 2 5			102 3 0
9 ..	Siyambalagaswewa (tank and bund) 8 2 8			

and bounded as follows : on the north by the boundary of the Medagandahaye korale ; on the east by the boundary of the Medagandahaye korale ; on the south by the boundary of the Medagandahaye korale, the village limit of Bamunugama ; on the west by the village limit of Bamunugama, the village limit of Wiragaswewa.

NOTE.—The following lots lying within the above-mentioned boundaries are excluded from this notice, and their aggregate acreage of 23 acres and 30 perches is not included in the acreage of 102 acres and 3 roods given above :—

Preliminary plan 1,641.

Lot.	Name of Land.	Extent, A. R. P.
A 13 ..	Siyambalagaswewakumburuyaya 22 1 38
A 14 ..	Siyambalagahakamata (threshing-floor) 0 0 10
16 ..	Siyambalagahawatta 0 2 22
		23 0 30

[For Diagram see page 425.]

Kurunegala Notice No. 6,271.**Notice under "The Waste Lands Ordinances of 1897, 1899, 1900, and 1903."**

TAKE notice that unless within three months from March 23, 1917, the persons, if any, who claim any interest in the lands hereinafter mentioned or in any one or more of such lands or to some interest therein make claim in person or in writing to the said lands or any of them or to some interest therein to J. M. Davies, Esq., Special Officer appointed under section 28 of "The Waste Lands Ordinances of 1897, 1899, 1900, and 1903," at his office at Fort, Colombo :

Such Special Officer, in pursuance of the powers vested in him by the said Ordinances, will declare by writing under his hand that the said lands, or such of them as to which no claim has been made, are the property of the Crown.

J. M. DAVIES,
Special Officer.

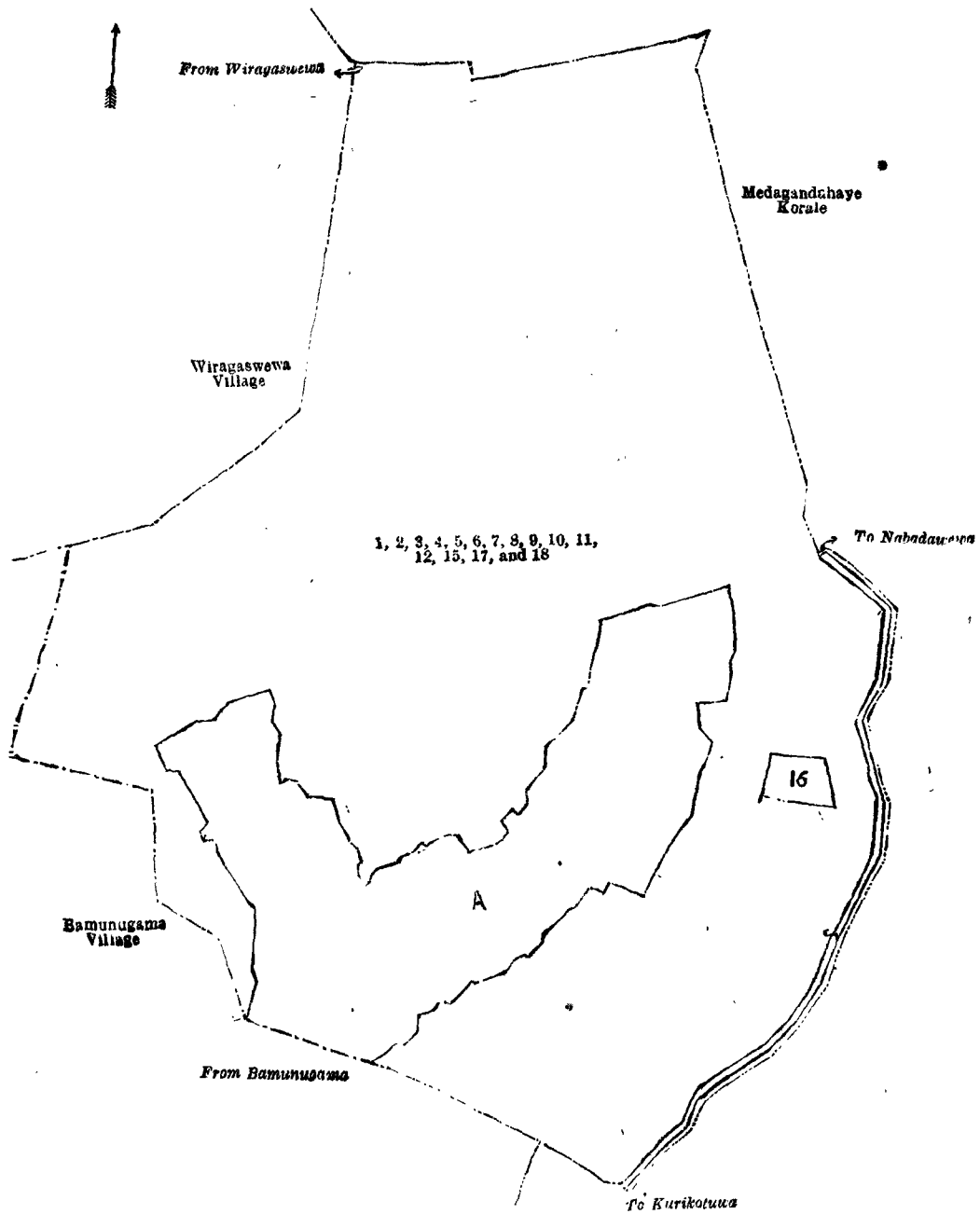
Description of the Lands referred to.

The following lots situated in the village of Pahala Pannawa, in the Baladora korale of the Dewamedhi hatpattu of the Kurunegala District, in the North-Western Province, as described in the annexed diagram :—

Preliminary plan 1,644.

Lot.	Name of Land.	Extent, A. R. P.	Lot.	Name of Land.	Extent, A. R. P.
1 ..	Kahatagahahena 7 0 38	31 ..	Cart track 0 0 25
2 ..	Cart track 0 0 34	32 ..	Galagawahena 12 1 21
3 ..	Gansabhawa road 0 1 15	35 ..	Pannawawan-ela 0 3 10
4 ..	Etawetichchahenyaya 22 3 3	39 ..	Kahatagahamulahena 5 1 8
8 ..	Pannawa-ela 1 0 21	40 ..	Wewapara 0 0 12
9 ..	Etawetichchahenyaya 0 0 10	43 ..	Wewapaulahena 0 2 14
10 ..	Kahatagahahena 3 3 38	44 ..	Do. 1 3 5
11 ..	Kumbukgahawelapillewa 2 0 18	45 ..	Wewapara 0 0 12
15 ..	Kongahahenyaya 13 3 16	46 ..	Gaswedungahamulahenyaya 12 1 21
18 ..	Gansabhawa road 0 3 2	47 ..	Pahalapannawawewa (tank and bund) 20 1 28
19 ..	Bogahamulahenyaya 25 2 18	48 ..	Gaswedungahamulahenyaya 20 3 15
21 ..	Mahapitiyehena 5 1 36			
29 ..	Footpath 0 0 2			158 1 22

and bounded as follows : on the north by the village limit of Keletimbiriwewa ; on the east by the village limit of Pahala Lolanwewa, the village limit of Kumbukwewa ; on the south by the village limit of Kumbukwewa, the village limit of Ihala Pannawa ; on the west by the village limit of Metiwalagama, the village limit of Pubbiliya.



Surveyor-General's Office,
Colombo, December 5, 1916.

Scale of 8 Chains to an Inch.

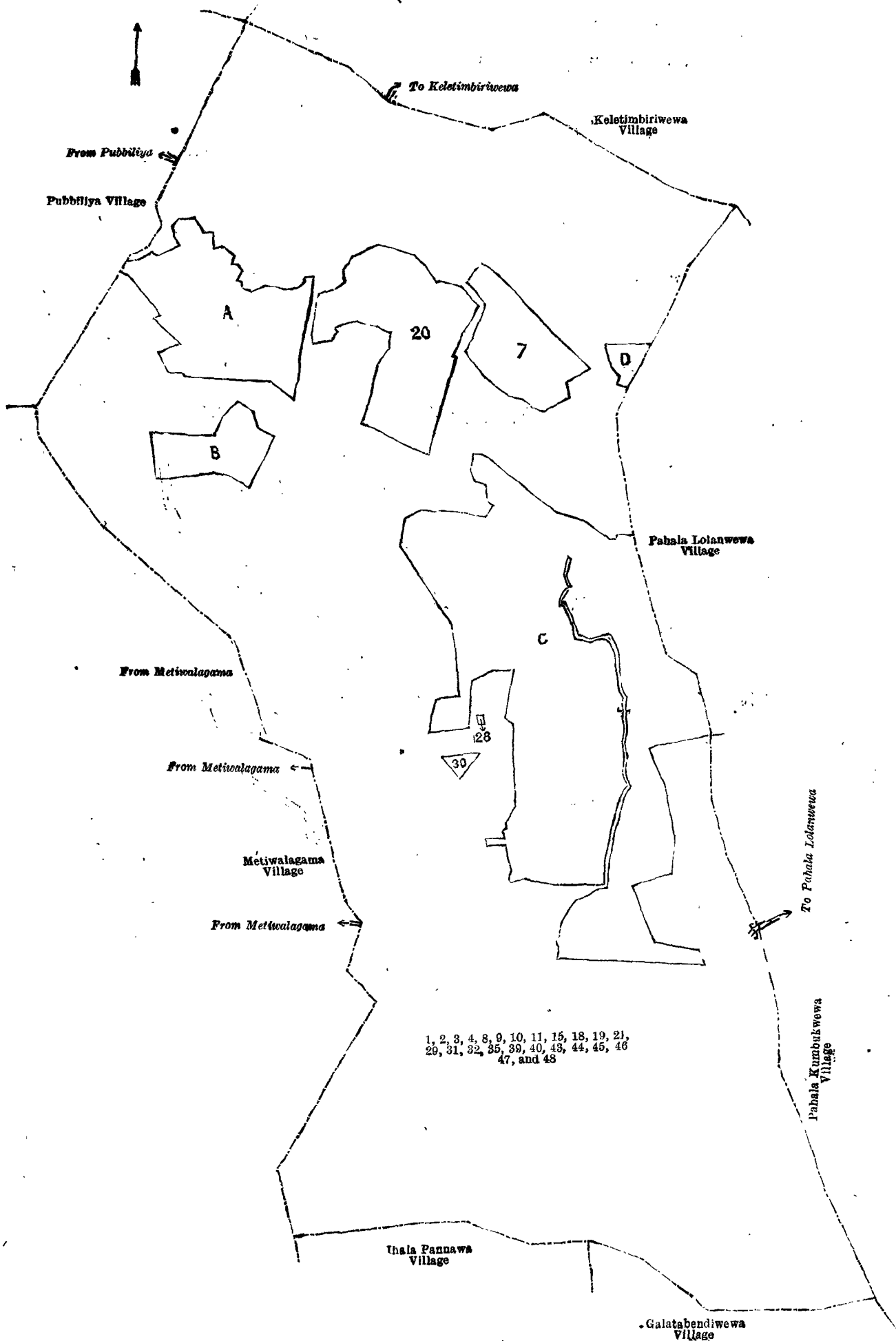
G. K. THORNHILL,
for Surveyor-General.

Kurunegala S. O. 117—1917.

NOTE.—The following lots lying within the above boundaries are excluded from this notice, and their aggregate acreage of 49 acres and 1 perch is not included in the acreage of 158 acres 1 rood and 22 perches given above:—

Preliminary plan 1,644.

Lot.	Name of Land.	Extent, A. R. P.	Lot.	Name of Land.	Extent, A. R. P.
7 ..	Asweddumewela	3 1 38	C 27 ..	Dangahamulawatta	0 1 32
A 12 ..	Lokchetigamawela	6 1 33	C 33 ..	Welpitiekamata (threshing-floor)	0 0 9
A 13 ..	Gaswedungahamullahena	0 1 0	C 34 ..	Welpitiewela	9 0 21
A 14 ..	Bulugahawatta	0 0 17	C 34½ ..	Rikgahawatta	0 0 5
B 16 ..	Do.	0 3 38	C 36 ..	Kumbukgahamulawatta	3 0 2
B 17 ..	Do.	1 0 29	C 37 ..	Rikgahawatta	1 0 2
20 ..	Mudiyanssegewela	6 2 26	C 38 ..	Meegahamulawatta	1 1 39
28 ..	Kolakamata (threshing-floor)	0 0 4	C 41 ..	Wewagawawatta	0 1 3
30 ..	Kongahamulawatta	0 0 26	C 42 ..	Do.	2 0 21
C 22 ..	Magurampitiya-aswedduma	4 1 2	5 ..	Bogahamulawatta	0 1 26
C 23 ..	Welpitiewelapillewa	0 0 10	6 ..	Bogahamulakamata (threshing-floor)	0 0 7
C 24 ..	Kongahawatta	4 0 30			
C 25 ..	Bogahamulawatta	2 0 27			
C 26 ..	Do.	0 3 34			
					49 0 1



Surveyor-General's Office,
Colombo. December 8, 1916.

Scale of 8 Chains to an Inch.
Kurunegala S. O. 118—1917.

G. K. THORNHILL,
for Surveyor-General.

Kurunegala Notice No. 6,272.

Notice under "The Waste Lands Ordinances of 1897, 1899, 1900, and 1903."

TAKE notice that unless within three months from March 23, 1917, the persons, if any, who claim any interest in the lands hereinafter mentioned or in any one or more of such lands or to some interest therein make claim in person or in writing to the said lands or any of them or to some interest therein to J. M. Davies, Esq., Special Officer appointed under section 28 of "The Waste Lands Ordinances of 1897, 1899, 1900, and 1903," at his office at Fort, Colombo :

Such Special Officer, in pursuance of the powers vested in him by the said Ordinances, will declare by writing under his hand that the said lands, or such of them as to which no claim has been made, are the property of the Crown.

J. M. DAVIES,
Special Officer.

Description of the Lands referred to.

The following lots situated in the village of Pahala Lolanwewa, in the Baladora korale of the Dewamedi hatpattu of the Kurunegala District, in the North-Western Province, as described in the annexed diagrams :—

I.—Preliminary plan 1,635.

Lot.	Name of Land.	Extent, A. R. P.	Lot.	Name of Land.	Extent, A. R. P.
1	Kongahamulahena	10 3 9	36	Cart track	0 0 15
2	Gansabhawa road	1 2 0	38	Kajugahahena, &c.	2 3 9
3	Kongahamulahena	14 1 2	40	Gansabhawa road	0 0 8
4	Diulgahawatta	0 0 23	41	Do.	0 1 21
13	Cart track	0 0 25	42	Footpath	0 0 4
14	Kongahamulawatta, Hikgahamulawatta, Siyambalagahawatta, Kadurugahamulahena Hikgahamulahena, Bulugahamulahena	7 1 10	44	Do.	0 0 3
25	Asweddumepillewa, Kumbukgahamulahena	3 1 0	45	Kahatagahahena	6 1 2
27	Asweddumepillewa	0 2 24	46	Cart track	0 0 20
28	Pita-ela (stream)	0 0 4	53	Ambagahamulapataha (water-hole)	0 0 15
33	Footpath (approach road to cemetery)	0 0 4	54	Kongahamulahena	4 3 24
34	Cemetery	0 2 1	55	Cart track	0 0 15
			56	Kongahamulahena	0 2 4
			62	Dangahamulahena	4 2 15
			63	Pitala (tank)	0 0 22
					58 2 39

and bounded as follows : on the north by the village limit of Keletimbiriwewa ; on the east by the village limit of Ihala Lolanwewa ; on the south by the village limit of Pahala Kumbukwewa ; on the west by the village limit of Pahala Pannawa.

NOTE.—The following lots lying within the above boundaries are excluded from this notice, and their aggregate acreage of 47 acres 1 rood and 20 perches is not included in the acreage of 58 acres 2 roods and 39 perches given above :—

Preliminary plan 1,635.

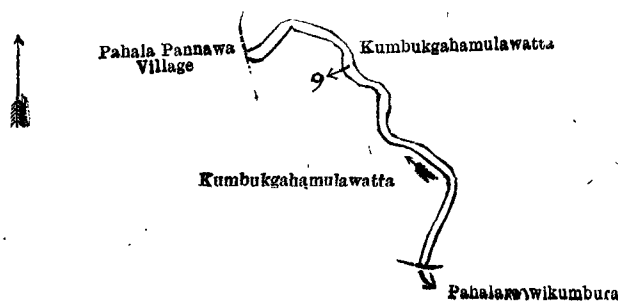
Lot,	Name of Land.	Extent, A. R. P.	Lot.	Name of Land.	Extent, A. R. P.
5	Dangahawatta	0 1 12	A 31	Siyambalagahawatta	0 0 21
A 6	Kongahawatta	0 2 29	32	Handiyewatta	0 1 15
A 7	Kumbukgahamulawatta	4 1 15	35	Palliyawattehena	0 3 3
A 8	Wattekamata	0 0 8	37	Kajugahawatta	0 1 7
A 9	Pannawa-ela	0 0 22	B 39	Do.	0 1 1
A 10	Kumbukgahamulawatta	1 1 33	43	Kogahawatta	0 1 21
A 11	Ambagahamulawatta	2 0 3	B 47	Helambagahamulakumbura	8 3 20
A 12	Ambagahawatta	0 0 15	B 48	Helambagahakumbura	4 3 36
15	Kogahamulawatta	0 2 15	B 49	Dangahamulawatta	0 3 12
A 16	Do.	1 2 18	B 50	Dangahakamata	0 0 8
A 17	Ambagahawatta	0 1 16	B 51	Kogahawatta	0 1 30
A 18	Mawikumburepillewa	0 3 10	B 52	Kogahamulawatta	1 1 7
A 19	Ambagahawatta	0 0 38	B 57	Do.	2 2 10
A 20	Imbulgahawatta	0 2 38	B 58	Kogahamulawatta alias Siyambalagahamulawatta	0 3 12
A 21	Helambagahamula-aswedduma, &c.	7 3 10	B 59	Siyambalagahamulawatta	0 2 22
A 22	Mawikumburepillewa	0 0 34	B 60	Ambagahamulawatta	1 0 3
A 23	Karandagahakamata	0 0 7	B 61	Meegahamulawelepillewa	0 0 12
24	Kumbukgahawatta	0 0 7			47 1 20
B 26	Pita-ela	0 1 12			
A 29	Asweddumawelepillewa	0 3 10			
A 30	Siyambalagahawatta	0 3 28			

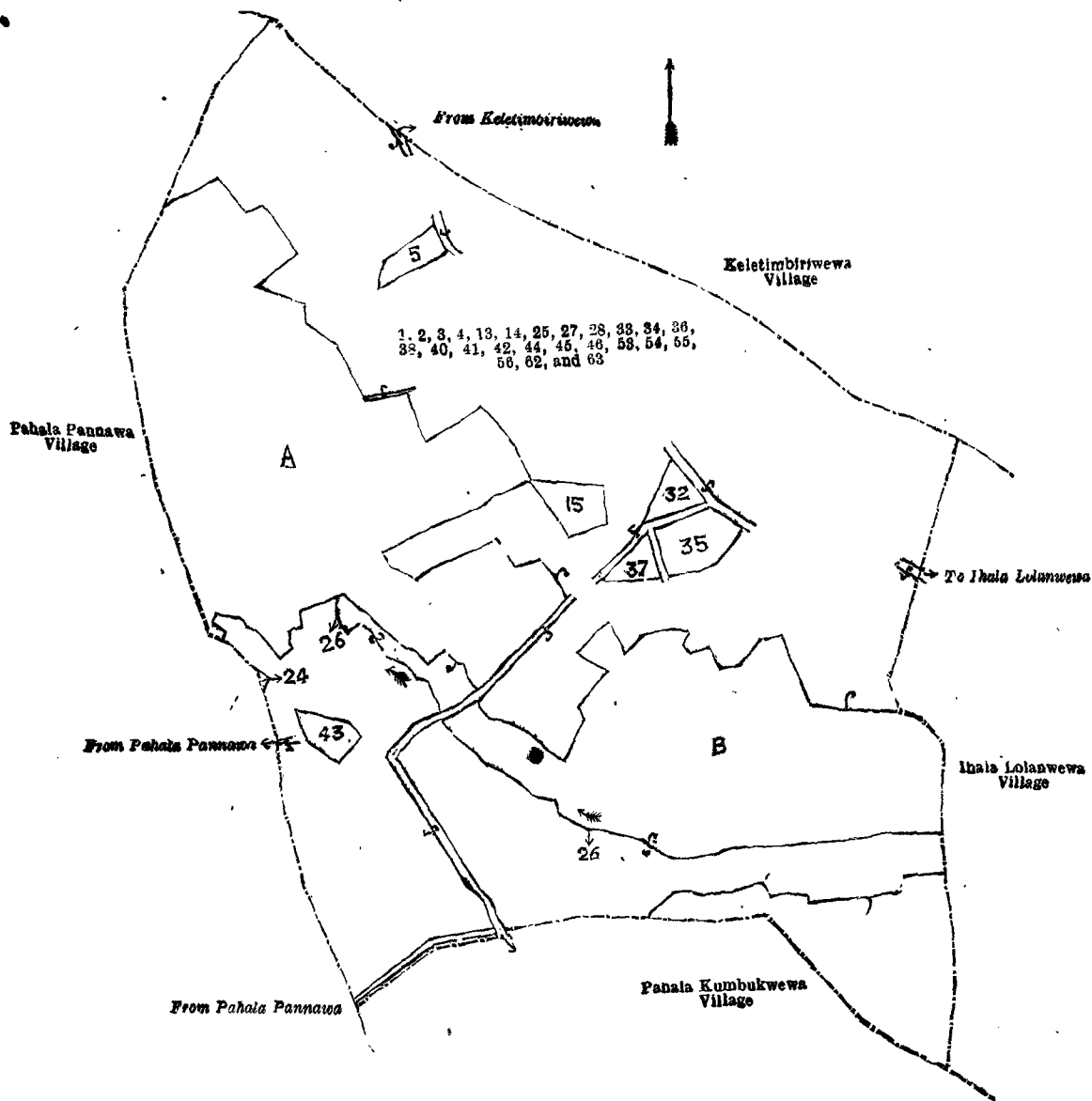
[For Diagram see page 428.]

II.—Preliminary plan 1,635.

Lot.	Name of Land.	Extent, A. R. P.
9	Pannawa-ela (stream)	0 0 22

and bounded as follows : on the north and east by Kumbukgahamulawatta claimed by Elawattambylage Ismail Lobbe, Arachchi ; on the south by Pahalamahawikumbura claimed by Vidanelagedara Vellatamby ; on the west by Kumbukgahamulawatta claimed by Isma Lobbe Arachchilagedara Udumalebbe, Vidane, the village limit of Pahala Pannawa.





Surveyor-General's Office,
Colombo, December 1, 1916.

Scale of 8 Chains to an Inch.

G. K. THORNHILL,
for Surveyor-General.

III.—Preliminary plan 1,635.

Lot.	Name of Land.	Extent, A. R. P.
26	Pita-ela (stream)	0 1 12

and bounded as follows : on the north by Ihalamawikumbura claimed by Mahammadu Lebbe of Madige Midiyala, Asweddumepillewa claimed by Gurunnahelagedara Assamma and others ; on the east by Gansabhawa road, Helambagahakumbura claimed by Vidanelage Uduma Lebbe Gurunnehe ; on the south by the village limit of Ihala Lolanwewa ; on the west by Helambagahamulakumbura claimed by Gurunnehelagedara Ahamadu Lebbe and others, Gansabhawa road, Asweddumepillewa claimed by Gurunnahelagedara Assamma and others, Kumbukgahamulahena claimed by Elawatambylagedara Ismail Lebbe and others, Asweddumepillewa claimed by Gurunnahelagedara Assamma and others.

[For Diagram see page 429.]

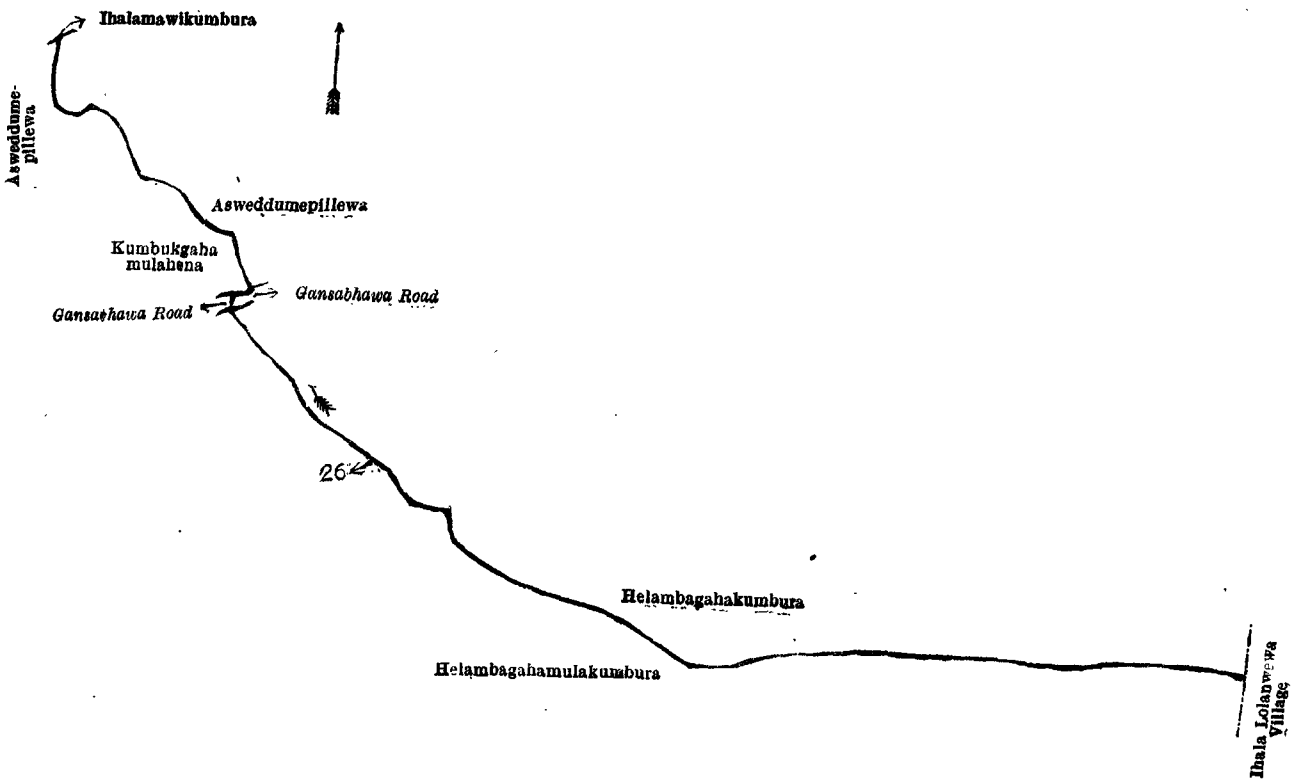
Matara Notice No. 6,273.

Notice under "The Waste Lands Ordinances of 1897, 1899, 1900, and 1903."

TAKE notice that unless within three months from March 23, 1917, the persons, if any, who claim any interest in the land hereinafter mentioned appear before the Assistant Government Agent of the Matara District, at the Matara Kachcheri, and make claim to the said land or to some interest therein :

Such Assistant Government Agent, in pursuance of the powers vested in him by "The Waste Lands Ordinances of 1897, 1899, 1900, and 1903," will declare by writing under his hand that the said land, as to which no claim has been made, is the property of the Crown.

T. REID,
Assistant Government Agent.



Surveyor-General's Office,
Colombo, December 1, 1916.

Scale of 4 Chains to an Inch.
Kurunegala S. O. 119—1917.

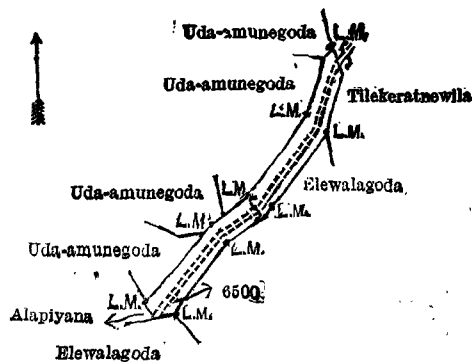
G. K. THORNHILL,
for Surveyor-General.

Description of the Land referred to.

The following lot situated in the village of Kanahalagama, in the Gangaboda pattu of the Matara District, in the Southern Province, as described in the annexed diagram :—

Lot.	Name of Land.	Extent, A. R. P.
6500	Uda-amunegoda, <i>alias</i> Elawalagoda (old reservation for the path)	0 1 13

and bounded as follows : on the north and west by Uda-amunegoda claimed by P. M. Don Mates of Panadugama : south by Alapiyana claimed by Juwan Pedige Adonis and others and Elawalagoda claimed by Hewa Boruppege Sinno Appu of Kanahalagama ; and east by Tilakeratnewila claimed by the heirs of late D. Perera of Galle and Elawalagoda claimed by Hewa Boruppege Sinno Appu of Kanahalagama.



Surveyor-General's Office,
Colombo, November 24, 1916.

Scale of 4 Chains to an Inch.

C. R. LUNDIE,
for Surveyor-General.