



Ceylon Government Gazette

Published by Authority.

No. 6,864 — FRIDAY, MARCH 30, 1917.

PART I.—General: Minutes, Proclamations, Appointments, and General Government Notifications.
PART II.—Legal and Judicial.

PART III.—Provincial Administration.
PART IV.—Land Settlement.
PART V.—Mercantile, Marine, Municipal, Local, &c.

Separate paging is given to each Part, in order that it may be filed separately.

Part IV.—Land Settlement.

	PAGE		PAGE
Preliminary Notices	431	Final Orders	449

PRELIMINARY NOTICES.

Kurunegala Notice No. 6,274.

Notice under "The Waste Lands Ordinances of 1897, 1899, 1900, and 1903."

TAKE notice that unless within three months from March 30, 1917, the persons, if any, who claim any interest in the lands hereinafter mentioned or in any one or more of such lands or to some interest therein make claim in person or in writing to the said lands or any of them or to some interest therein to J. M. Davies, Esq., Special Officer appointed under section 28 of "The Waste Lands Ordinances of 1897, 1899, 1900, and 1903," at his office at Fort, Colombo:

Such Special Officer, in pursuance of the powers vested in him by the said Ordinances, will declare by writing under his hand that the said lands, or such of them as to which no claim has been made, are the property of the Crown.

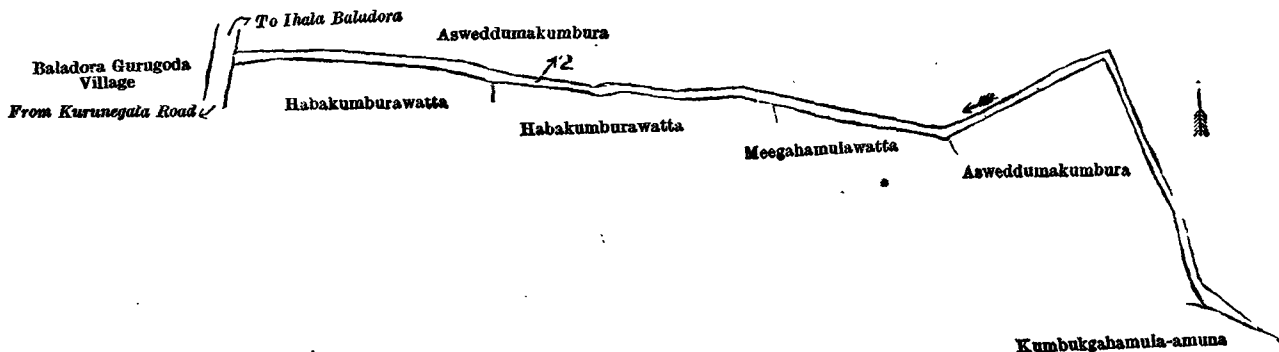
J. M. DAVIES,
Special Officer.

Description of the Lands referred to.

The following lots situated in the village of Waduressa, in the Baladora korale of the Dewameddi hatpattu of the Kurunegala District, in the North-Western Province, as described in the annexed diagrams:—

Lot.	Name of Land.	I.—Preliminary plan 1,667.	Extent, A. R. P.
2	Ela (channel)	0 1 25

and bounded as follows: on the north and east by Asweddumakumbura claimed by Balasuriya Mudiyansele Mudalihamy; on the south by Kumbukgahamula-amuna claimed by Lathamynakatalalage Mudalihamy and others, Asweddumakumbura claimed by Herath Mudiyansele Ranhamy, Arachchi, and others, Meegahamulawatta claimed by Herath Mudiyansele Ranhamy, Arachchi, and others, Habakumburawatta claimed by Herath Mudiyansele Ranhamy, Arachchi, Habakumburawatta claimed by Tikiri Amma, child of Ukku Menika; on the west by the road from Kurunegala to Ihala Baladora (the village limit of Baladora Gurugoda).



Surveyor-General's Office,
Colombo, December 7, 1916.

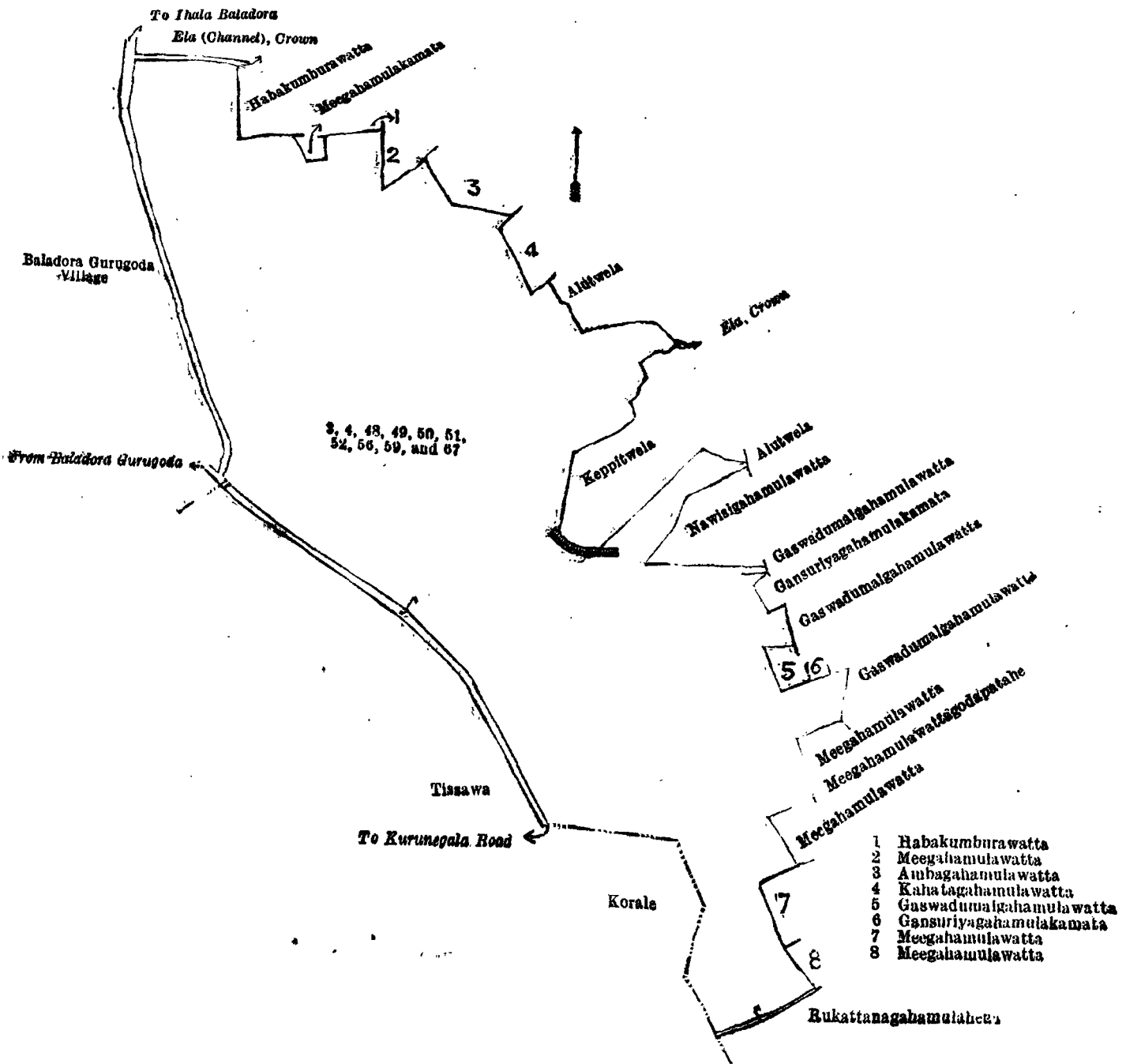
Scale of 4 Chains to an Inch.

G. K. THORNHILL,
for Surveyor-General.

II.—Preliminary plan 1,667.

Lot.	Name of Land.	Extent, A. R. P.	Lot.	Name of Land.	Extent, A. R. P.
3	Habakumburawatta..	.. 2 2 19	52	Footpath	.. 0 0 14
4	Dangahamulapathaha (water-hole)	.. 0 1 3	56	Ehalagahamulapathaha (water-hole)	.. 0 0 24
48	Kappitiwewa (tank and bund)	.. 1 1 15	59	Nugagahamulawattuyaya	.. 15 3 33
49	Godellehenyaya	.. 35 2 23	67	Footpath	.. 0 0 9
50	Gansabhawa road	.. 0 2 37			
51	Do.	.. 0 1 37			57 1 14

and bounded as follows : on the north by an ela (channel) belonging to the Crown, Habakumburawatta claimed by Herath Mudiyansele Ranhamy, Arachchi, Meegahamulakamata claimed by Herath Mudiyansele Tikiri Amma, child of Ukku Menika, Habakumburawatta claimed by Herath Mudiyansele Ranhamy, Arachchi, Meegahamulawatta claimed by Herath Mudiyansele Ranhamy, Arachchi, and others, Ambagahamulawatta claimed by Ranhamy Lekamalage Manohamy and another, Kahatagahamulawatta claimed by Lathamynakatralalage Mudalihamy and others, Alutwela claimed by Balasuriya Mudiyansele Kiri Banda, an ela belonging to the Crown ; on the east by Keppitwela claimed by Balasuriya Mudiyansele Kapuruhamy, Alutwela claimed by Balasuriya Mudiyansele Kiri Banda, Nawisigahamulawatta claimed by Herath Mudiyansele Ranhamy, Arachchi, and another, Gaswadumalgahamulawatta claimed by Herath Mudiyansele Ranhamy, Arachchi, and others, Gansuriyagahamulakamata claimed by Herath Mudiyansele Ranhamy, Gaswadumalgahamulawatta claimed by Herath Mudiyansele Ranhamy, Arachchi, and others, Gaswadumalgahamulawatta claimed by Balasuriya Mudiyansele Ran Menika and others, Gansuriyagahamulakamata claimed by Balasuriya Mudiyansele Ran Menika and others, Gaswadumalgahamulawatta claimed by Herath Mudiyansele Ranhamy, Arachchi, and others, Meegahamulawatta claimed by Arachilagegedera Nanhamy and another, Meegahamulawattagadapataha claimed by Lekamalage Punchirala and others, Meegahamulawatta claimed by Lekamalage Punchirala, Meegahamulawatta claimed by Ranhamy Lekamalage Loku Ran Menika and others, Meegahamulawatta claimed by Ranhamy Lekamalage Punchirala ; on the south by Rukattanagahamulahena claimed by Lekamalagedera Ukkuhamy, the boundary of Tissawa korale ; on the west by the boundary of Tissawa korale, road from Baladora Gurugoda to Kurunegala, a road from Ihala Baladora to Baladora Gurugoda (village limit of Baladora Gurugoda).



Scale of 8 Chains to an Inch.

Surveyor-General's Office,
Colombo, December 7, 1916.

G. K. THORNHILL,
for Surveyor-General

III.—Preliminary plan 1,667.

Lot.	Name of Land.	Extent, A. R. P.
21	Aluthwewahenyaya ..	27 1 37
22	Aluthwewa (tank and bund) ..	2 0 0
23	Gansabhawa road ..	0 1 11
		29 3 8

and bounded as follows : on the north by Atawaraliyakumbura claimed by Balasuriya Mudiyansele Punchirala, Vidane, Kohombagahamulakamata claimed by Balasuriya Mudiyansele Kiri Banda and others, Meegahamulawatta claimed by Balasuriya Mudiyansele Kiri Banda and others, Asweddumakumbura claimed by Balasuriya Mudiyansele Mudalihamy, Asweddumawatta claimed by Balasuriya Mudiyansele Kapuruhamy, Alutwatta claimed by Balasuriya Mudiyansele Kiri Banda and others ; on the east by the village limit of Midellawa ; on the south by the village limit of Midellawa, Alutwewahena claimed by Balasuriya Mudiyansele Mudalihamy and others ; on the west by Wewapara claimed by the Crown, Asweddumakumbura claimed by Balasuriya Mudiyansele Punchirala, Vel-Vidane, Iswetiyaakumbura claimed by Herat Mudiyansele Ukku Menika, Ambagahakotuwakumbura claimed by Balasuriya Mudiyansele Mudalihamy, Ambagahakotuwawatta claimed by Balasuriya Mudiyansele Ranhamy and others, Ambagahakotuwakumbura claimed by Balasuriya Mudiyansele Mudalihamy.

NOTE.—The following lot lying within the above-mentioned boundaries is excluded from this part of the notice and its extent of 27 perches is not included in the acreage of 29 acres 3 roods and 8 perches given above :—

Preliminary plan 1,667.

Lot.	Name of Land.	Extent, A. R. P.
20	Ambagahakotuwawatta ..	0 0 27

[For Diagram see page 434.]

IV.—Preliminary plan 1,667.

Lot.	Name of Land.	Extent, A. R. P.	Lot.	Name of Land.	Extent, A. R. P.
24	Wewapara (tank approach road) ..	0 0 14	30	Footpath ..	0 0 6
25	Alutwewahenyaya ..	21 1 32	32	Kudawewa (tank and bund) ..	6 1 16
26	Gansabhawa road ..	0 3 17	86	Waduressa Mahawewa (tank and bund) ..	23 0 37
27	Wewapara (tank approach road) ..	0 1 9	89	Siyambalagahawewa (tank and bund) ..	4 0 1
28	Kohombagahamulawattuhenyaya ..	5 1 18	90	Siyambalagahawewahena ..	29 0 17
29	Kohombagahamulawattuwawatta (tank and bund) ..	0 1 33			91 1 0

and bounded as follows : on the north by Gansabhawa road to Midellawa belonging to the Crown, the village limit of Midellawa ; on the east by the village limit of Pahala Hindagahawewa ; on the south by Iswetiyehehena claimed by Balasuriya Mudiyansele Punchirala, Vidane, a cart track belonging to the Crown, Kadurugahamulahena claimed by Balasuriya Mudiyansele Punchirala and another ; on the west by Kadurugahamulahena claimed by Balasuriya Mudiyansele Punchirala and another, Iswetiyehehena claimed by Balasuriya Mudiyansele Punchirala, Vidane, and others, Webodakumbura claimed by Balasuriya Mudiyansele Ran Menika and others, Asweddumakumbura claimed by Balasuriya Mudiyansele Kirihamy and others, Meegahamulawatta claimed by Balasuriya Mudiyansele Punchirala and others, Meegahamulawatta claimed by Balasuriya Mudiyansele Punchirala, Meegahamulawatta claimed by Balasuriya Mudiyansele Punchirala and others, Wewapaulawatta claimed by Emagamaralalage Ranhamy, Asweddumakumbura claimed by Balasuriya Mudiyansele Punchirala, Vel-Vidane.

NOTE.—The following lots lying within the above boundaries are excluded from this notice, and their aggregate acreage of 2 acres and 4 perches is not included in the acreage of 91 acres and 1 rood given above :—

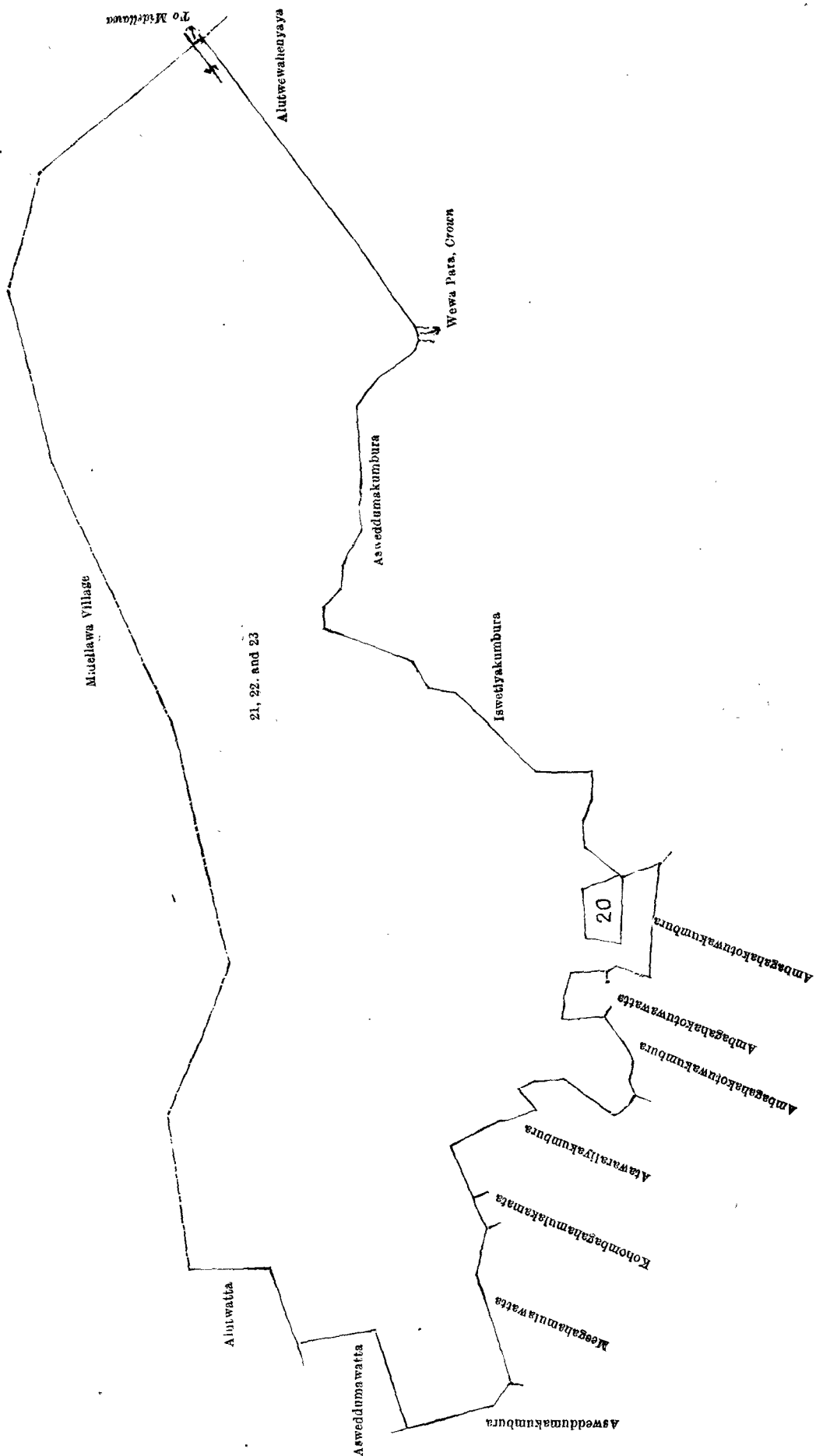
Preliminary plan 1,667.

Lot.	Name of Land.	Extent, A. R. P.
87	Siyambalagahakumburakamata ..	0 0 5
88	Siyambalagahakumbura ..	1 3 39
		2 0 4

[For Diagram see page 435.]

V.—Preliminary plan 1,667.

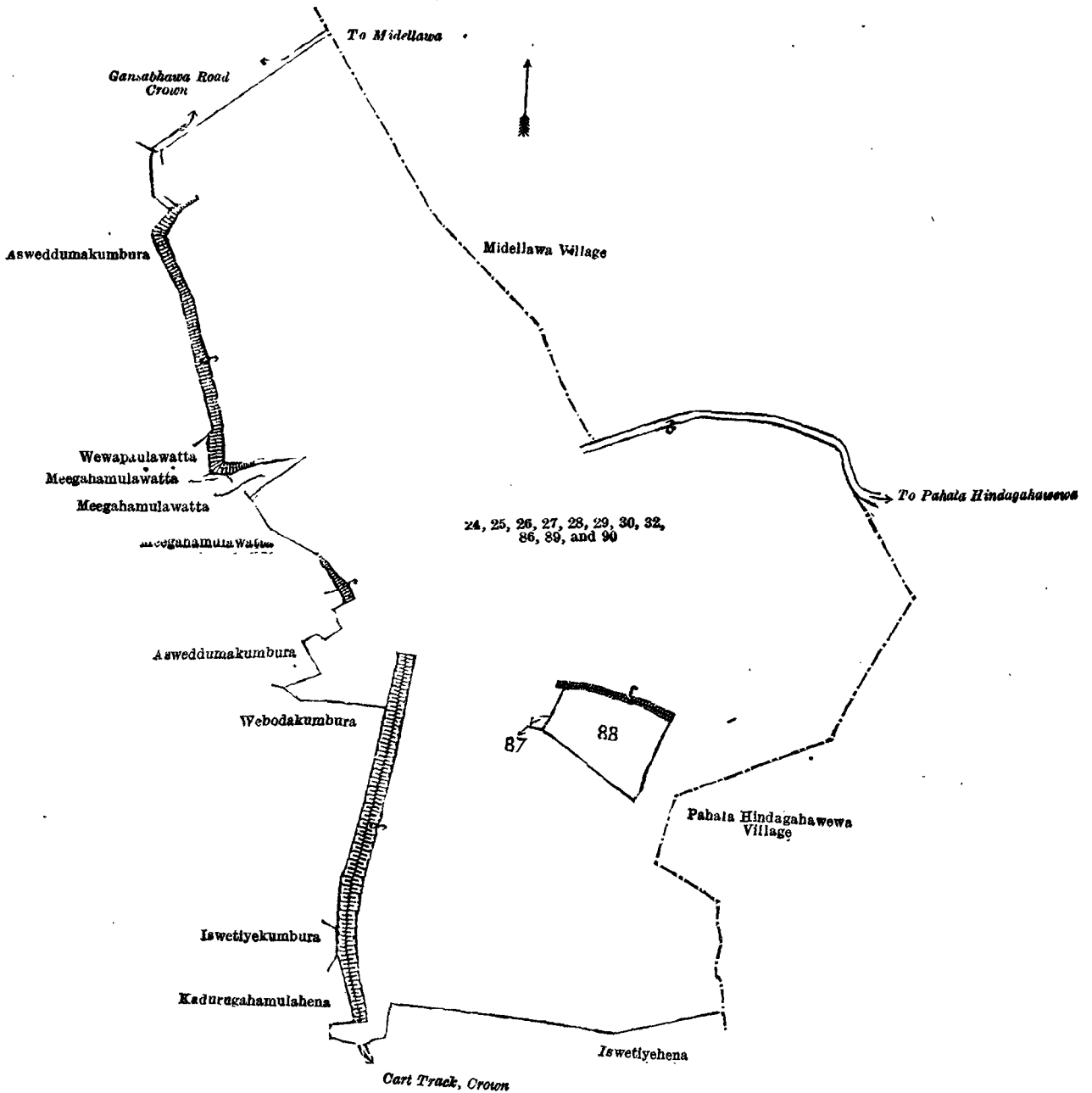
Lot.	Name of Land.	Extent, A. R. P.	Lot.	Name of Land.	Extent, A. R. P.
71	Kongahawewa (tank and bund) ..	6 1 9	82	Iswetiyaawewa (tank and bund) ..	1 0 6
77	Gansabhawa road ..	0 0 28	83	Kadurugahamulahena ..	1 3 7
78	Kohombagahamulawattuyaya ..	22 0 26	84	Cart track ..	0 0 4
79	Gansabhawa road ..	1 3 14	85	Iswetiyehehena ..	2 3 33
80	Ketakalagahamulahena ..	8 3 0			48 3 17
81	Do. ..	3 3 10			



Surveyor-General's Office,
Colombo, December 7, 1916.

Scale of 4 Chains to an Inch.

G. K. THORNHILL,
for Surveyor-General.

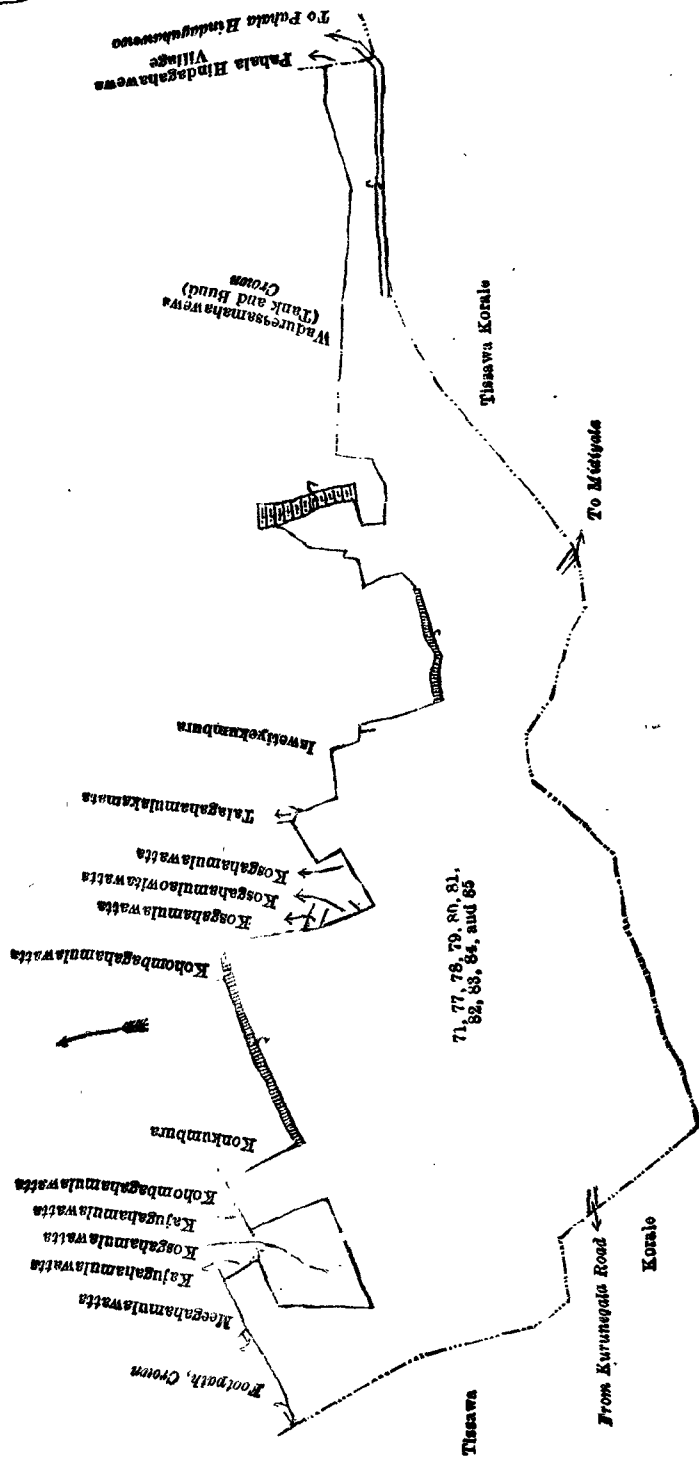


Scale of 8 Chains to an Inch.

Surveyor-General's Office,
Colombo, December 7, 1916.

G. K. THORNHILL,
for Surveyor-General.

and bounded as follows: on the north by a footpath belonging to the Crown, Meegahamulawatta claimed by Ranhamy Lekamalage Manchami, Kajugahamulawatta claimed by Ranhamy Lekamalage Kuda Ran Menika and another, Kosgahamulawatta claimed by Lekamalage Ukkuhamy, Kajugahamulawatta claimed by ditto, Kohombagahamulawatta claimed by Balasuriya Mudiyansele Kalu Banda and others, Konkumbura claimed by Lekamalagedera Kiri Banda and others, Kohombagahamulawatta claimed by Lekamalage Kiri Banda and others, Kosgahamulawatta claimed by Nakatrallage Ukkuhamy and others, Kosgahamulaowitawatta claimed by Nakatrallage Ukkuhamy, Kosgahamulawatta claimed by Nakatrallage Ukkuhamy and others, Talagahamulakamata claimed by Nakatrallagegedera Ukkuhamy and others, Iswetiyeakumbura claimed by Balasuriya Mudiyansele Punchirala, Vidane, and others, Waduressa Mahawewa (tank and bund) belonging to the Crown; on the east by the village limit of Pahala Hindagahawewa, boundary of Tissawa korale; on the south and west by korale boundary of Tissawa korale.



Scale of 8 Chains to an Inch.

Surveyor-General's Office,
Colombo, December 7, 1916.

Kurunegala S. O. 120—1917.

G. K. THORNHILL,
for Surveyor-General.

Kurunegala Notice No. 6,275.

Notice under "The Waste Lands Ordinances of 1897, 1899, 1900, and 1903."

TAKE notice that unless within three months from March 30, 1917, the persons, if any, who claim any interest in the lands hereinafter mentioned or in any one or more of such lands or to some interest therein make claim in person or in writing to the said lands or any of them or to some interest therein to J. M. Davies, Esq., Special Officer appointed under section 28 of "The Waste Lands Ordinances of 1897, 1899, 1900, and 1903," at his office at Fort, Colombo :

Such Special Officer, in pursuance of the powers vested in him by the said Ordinances, will declare by writing under his hand that the said lands, or such of them as to which no claim has been made, are the property of the Crown.

J. M. DAVIES,
Special Officer.

Description of the Lands referred to.

The following lots situated in the village of Midellawa, in the Baladora korale of the Dewamedhi hatpattu of the Kurunegala District, in the North-Western Province, as described in the annexed diagram:—

Preliminary plan 1,665.

Lot.	Name of Land.	Extent, A. R. P.	Lot.	Name of Land.	Extent, A. R. P.
9	Cart track	0 0 23	35	Road (tank approach road)	0 1 5
14	Tibbotuhena, Palugahahena, Webodadungala, Kongahamulahena, Katuwelepillewa, Kahatagahamulahena, Migahamulawatta, Dangahamulahena, Kotuwelepillewa, Kahatagahamulawatta, Bulugahamulahena, Gaswedungahamulahena	68 0 5	40	Poonagahawewa (tank and bund)	3 1 20
15	Ehatugahapataha (tank and bund)	1 1 28	49	Road (cart track)	0 0 9
16	Kahatagahapitiyewewa (tank and bund)	2 2 34	57	Gansabhawa road	0 1 10
19	Ratmalgaswewa	9 2 25	58	Atawaralewatta	12 0 4
24	Road (tank approach road)	0 1 6	59	Meneriwewa (tank and bund)	2 3 31
25	Tibbotuhena	1 2 8	60	Mahawelehena, Bulugahamulahena, &c.	11 1 31
26	Alutwewa (tank and bund)	6 1 17	66	Gansabhawa road	0 1 3
27	Bogahamulahena	1 2 13	67	Kahatagahamulahena	5 0 8
28	Alutwewa (tank)	1 0 35	68	Cart track	0 0 19
29	Ihalawewa (tank and bund)	1 1 1	69	Migahamulawatta, Pansalwatta	20 1 11
30	Kongahamulahena, Habahenyaya	36 2 38	74	Cart track	0 0 23
31	Minipittaniya (cemetery)	1 0 7	75	Kongahamulahena	2 1 1
32	Road (cemetery approach road)	0 0 4	78	Path	0 0 10
33	Gansabhawa road	1 2 35	79	Siyambalagahamulahena	1 3 23
33½	Do.	0 0 30	82	Gansabhawa road	0 1 21
34	Dangahamulahena	5 3 14	85	Galwewa (tank and bund)	10 0 17
			86	Dangahamulamahahenyaya	18 1 19
			90	Keppitiwewa (tank and bund)	1 3 10
			91	Habahenyaya, Galgodehena, &c.	52 2 28
			92	Amuhenewewa (tank and bund)	1 3 19
					285 2 10

and bounded as follows: on the north by the village limit of Ihala Baladora, the village limit of Millagaswewa, a road from Millagaswewa, the village limit of Ihala Moragollewa; on the east by the boundary of Dewamedhi korale; on the south by the village limit of Pahala Hindagahawewa, the village limit of Waduressa; on the west by Habakumbura claimed by Basnayake Nilamelage Punchi Banda and others, Etambagahawatta claimed by Ihalagamaralage Kirihamy, Siyambalagahawatta claimed by Basnayake Nilamelage Punchi Banda, Siyambalagahawatta claimed by Basnayake Nilamelage Punchi Banda, Arachchi, Kahatagahamulapillewa claimed by Basnayake Nilamelage Punchi Banda, a road from Ihala Baladora.

NOTE.—The following lots lying within the above-mentioned boundaries are excluded from this notice, and their aggregate acreage of 169 acres 2 roods and 7 perches is not included in the acreage of 285 acres 2 roods and 10 perches given above:—

Preliminary plan 1,665.

Lot.	Name of Land.	Extent, A. R. P.	Lot.	Name of Land.	Extent, A. R. P.
A 17	Migahamulawatta	1 2 34	A 55	Othukumburekamata	0 0 8
A 18	Do.	0 3 27	A 56	Kongahakamata	0 0 18
A 20	Welenegoda, Migahamulawatta	0 1 33	A 61	Mahawelewatta	1 3 1
A 21	Katuwelepillewa	0 0 34	A 62	Mahawelehena	0 3 13
A 22	Welenegodawatta	0 3 27	A 63	Mahawelewatta	0 0 36
A 23	Do.	1 1 38	A 64	Migahamulawatta	2 1 2
A 36	Kongahamulawatta	2 1 20	A 65	Migahamulakamata	0 0 10
A 37	Do.	0 0 36	A 71	Migahamulawatta, Pansalwatta, &c.	12 1 21
A 38	Do.	0 0 29	A 72	Migahamulakamata	0 0 9
A 39	Migahamulapillewa	2 0 11	A 73	Kawwala, Vedaralagekamata	0 0 5
A 41	Pansalawatta	0 2 9	A 76	Korakagahamulawatta	0 3 4
A 42	Pansalakamata	0 0 12	A 77	Migahamulawatta	1 3 3
A 43	Pansalawatta	0 0 35	A 80	Galapaula, Migahamulawatta	1 0 21
A 44	Do.	1 1 15	A 81	Galewatta	1 1 20
A 45	Talgahamulapillewa	0 2 3	B 83	Galesiyambalagahamulawatta	0 2 25
A 46	Pansalawatta	1 0 13	B 84	Galewewewatta	1 2 1
A 47	Ihalawatta	0 0 32	C 88	Amuhenekumbura	2 3 6
A 48	Migahamulawatta, Ihalawatta	2 1 5	C 89	Amuhenewela	12 1 8
A 50	Kapukotuwa	1 1 30	70	Godawelewatta	0 0 39
A 51	Kosgahamulawatta	12 0 16	87	Kongahamulakamata	0 0 10
A 52	Bomaluwa (shrine)	0 1 34	93	Do.	0 0 7
A 53	Bogahamulakamata	0 0 14			
A 54	Galawela, Mahakumbura, &c.	98 0 33			169 2 7

[For Diagram see page 438.]

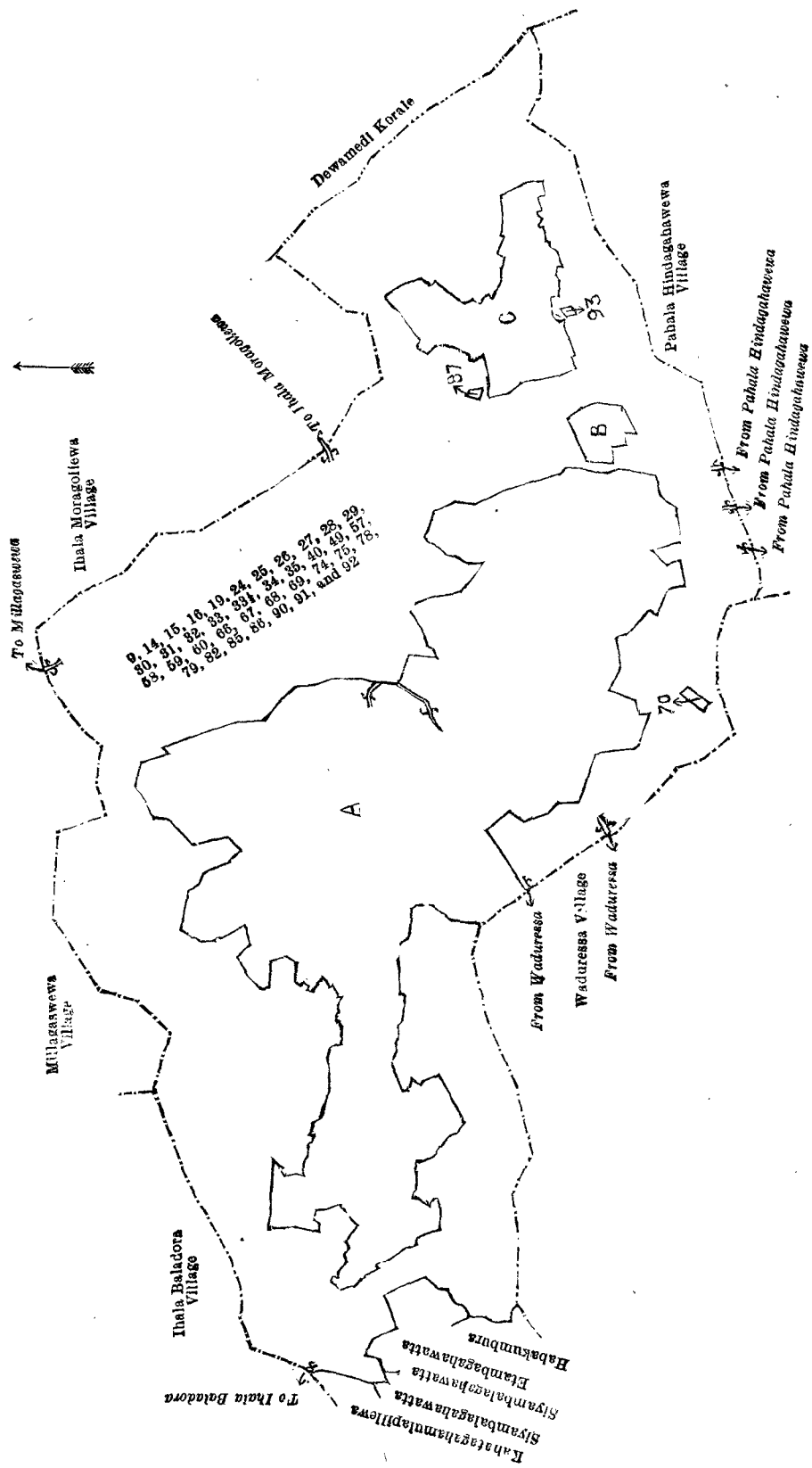
Kurunegala Notice No. 6,276.

Notice under "The Waste Lands Ordinances of 1897, 1899, 1900, and 1903."

TAKE notice that unless within three months from March 30, 1917, the persons, if any, who claim any interest in the lands hereinafter mentioned or in any one or more of such lands or to some interest therein make claim in person or in writing to the said lands or any of them or to some interest therein to J. M. Davies, Esq., Special Officer appointed under section 28 of "The Waste Lands Ordinances of 1897, 1899, 1900, and 1903," at his office at Fort, Colombo:

Such Special Officer, in pursuance of the powers vested in him by the said Ordinances, will declare by writing under his hand that the said lands, or such of them as to which no claim has been made, are the property of the Crown.

J. M. DAVIES,
Special Officer.



Scale of 16 Chains to an Inch.

Surveyor-General's Office,
Colombo, December 22, 1916.

Kurunegala S. O. 121—1917.

A. H. G. DAWSON,
for Surveyor-General.

Description of the Lands referred to.

The following lots situated in the village of Bamunugama, in the Baladora korale of the Dewamedhi hatpattu of the Kurunegala District, in the North-Western Province, as described in the annexed diagram :—

Preliminary plan 1,642.

Lot.	Name of Land.	Extent, A. R. P.	Lot.	Name of Land.	Extent, A. R. P.
1 ..	Dangahamulahenyaya	78 3 26	40 ..	Gansabhawa road	1 0 32
2 ..	Bogahawewa (tank)	3 0 24	45 ..	Dangahamulahena	6 2 22
3 ..	Gansabhawa road	0 1 14	50 ..	Cart track	0 0 16
4 ..	Wewehena	4 0 30	51 ..	Meegahamulahena	1 0 15
9 ..	Pachchalawewa (tank)	4 0 22	53 ..	Kongahamulahena	1 3 39
10 ..	Galagawahena	13 2 34	64 ..	Ambagahamulahena and Walpita-	
11 ..	Gansabhawa road	0 2 2		gamahena	13 0 16
12 ..	Bulugahamulahena	6 3 15	70 ..	Footpath	0 0 23
13 ..	Gansabhawa road	3 0 27	78 ..	Pita-ela	2 2 36
14 ..	Patahagawahena	3 3 22	84 ..	Kongahamulahenyaya	21 1 8
17 ..	Bogahamulahena	0 0 33	90 ..	Kirimetiyeewa (tank)	20 0 17
18 ..	Gansabhawa road	0 0 22	94 ..	Kongahamulahena	7 3 9
19 ..	Alutwewapillewahena	1 1 18	95 ..	Gansabhawa road	0 0 36
20 ..	Alutwewa (tank)	4 1 20	96 ..	Punchiwewa tank)	2 1 0
28 ..	Kahatagahamulahena, Bulugaha-		97 ..	Talgahamulahena	11 3 36
	mulagala	1 3 36	85 ..	Meegahamulahena	0 3 19
29 ..	Cart track	0 0 10	88 ..	Pita-ela	1 2 21
30 ..	Mailagahamulapataha	0 0 19			
36 ..	Ihalawetiya and Gaswedungaha-				
	mulahena	7 3 16			228 2 15

and bounded as follows : on the north by the village limit of Ihala Pannawa, the village limit of Galatabendiweewa, the village limit of Wiragaswewa ; on the east the village limit of Siyambalagaswewa, the boundary of the Dewamedhi korale ; on the south by the village limit of Pahala Moragollewa, the village limit of Millagaswewa ; on the west by the village limit of Ihala Baladora, the village limit of Ratmalgaswewa.

NOTE.—The following lots lying within the above-mentioned boundaries are excluded from this notice, and their aggregate acreage of 156 acres 3 roods and 28 perches is not included in the acreage of 228 acres 2 roods and 15 perches given above :—

Preliminary plan 1,642.

Lot.	Name of Land.	Extent, A. R. P.	Lot.	Name of Land.	Extent, A. R. P.
A 21 ..	Wewapaulawatta	1 1 22	A 66 ..	Kongahawatta	1 0 20
A 22 ..	Wewapaulakamata	0 0 7	A 67 ..	Meegaskotuweewatta	0 1 12
A 23 ..	Kapukotuwepilewa	0 1 0	A 68 ..	Nabadagahapataha	0 1 6
A 24 ..	Kongahamulakamata	0 0 8	A 69 ..	Walpitagamawatta	5 1 4
A 25 ..	Kajugahamulapataha	0 0 5	A 71 ..	Do.	0 1 27
A 26 ..	Ambagahamulakamata	0 0 7	A 72 ..	Walpitagamawattehena	1 3 11
A 27 ..	Kahatagahamulawatta	4 2 1	A 73 ..	Walpitagamawatta	13 0 28
A 31 ..	Kahatagahakumburewatta	1 3 28	A 73½ ..	Walpitagamawattepataha	0 0 22
A 32 ..	Gedarakamata	0 0 7	A 74 ..	Galkamata	0 1 1
A 33 ..	Meegahamulapataha	0 0 19	A 75 ..	Walawwewattehena	1 0 24
A 34 ..	Ambagahamulawatta	0 3 21	A 76 ..	Walawwawatta	3 0 10
A 35 ..	Ambagahamulapataha	0 0 13	A 77 ..	Meegahamulakamata	0 0 12
A 37 ..	Siyambalagahakamata	0 0 16	A 79 ..	Pillewakumbura	0 2 15
A 38 ..	Kongahamulawatta	2 0 21	A 80 ..	Meegahakotuwehena (T. P. 100,901)	2 0 23
A 39 ..	Ambagahamulakamata	0 0 11	A 81 ..	Meegahakotuwehena	0 3 17
A 41 ..	Kahatagahamulahena	0 3 21	A 82 ..	Welikumburuyaya	9 2 17
A 42 ..	Meegahamulapataha	0 0 16	A 83 ..	Madatiyagahakumburewatta	0 2 18
A 43 ..	Ambagahamulapataha	0 0 8	A 86 ..	Bogahawatta	0 3 7
A 44 ..	Kongahamulawatta	2 0 35	A 87 ..	Bogahakumbura	12 1 4
A 46 ..	Meegahamulawatta	1 0 11	A 89 ..	Dangahakumbura and Kapukotu-	
A 47 ..	Gaswedungahamulahena	0 1 36		weweboda	22 2 36
A 48 ..	Gaswedungahamulapataha	0 0 10	B 5 ..	Pachchalawelewatta	0 3 15
A 49 ..	Gaswedungahamulawatta	1 0 38	B 6 ..	Do.	0 1 25
A 54 ..	Meegahamulawatta	0 2 13	B 7 ..	Do.	0 1 14
A 55 ..	Meegahamulapataha	0 0 8	B 8 ..	Ihala Pachchalawela	3 0 2
A 56 ..	Meegahamulawatta	5 0 20	C 91 ..	Aswedduma	3 1 39
A 57 ..	Meegahamulakamata	0 0 8	C 92 ..	Kirimetiyeewawanawatta	0 3 1
A 58 ..	Ihala Pachchalawelyaya	39 2 0	C 93 ..	Wanawatta	1 1 18
A 59 ..	Kongahakamata	0 0 6	D 15 ..	Tawattewatta	1 2 9
A 60 ..	Bogahaweipataha	0 0 7	D 16 ..	Bogahamulawatta	1 0 25
A 61 ..	Bogahamuladewalewatta	0 0 37	52 ..	Kongahamulawatta	0 0 25
A 62 ..	Meegahamulawatta	1 0 33			
A 63 ..	Ambagahamulawatta	1 2 22			
A 65 ..	Kongahawatta	0 3 26			
					156 3 28

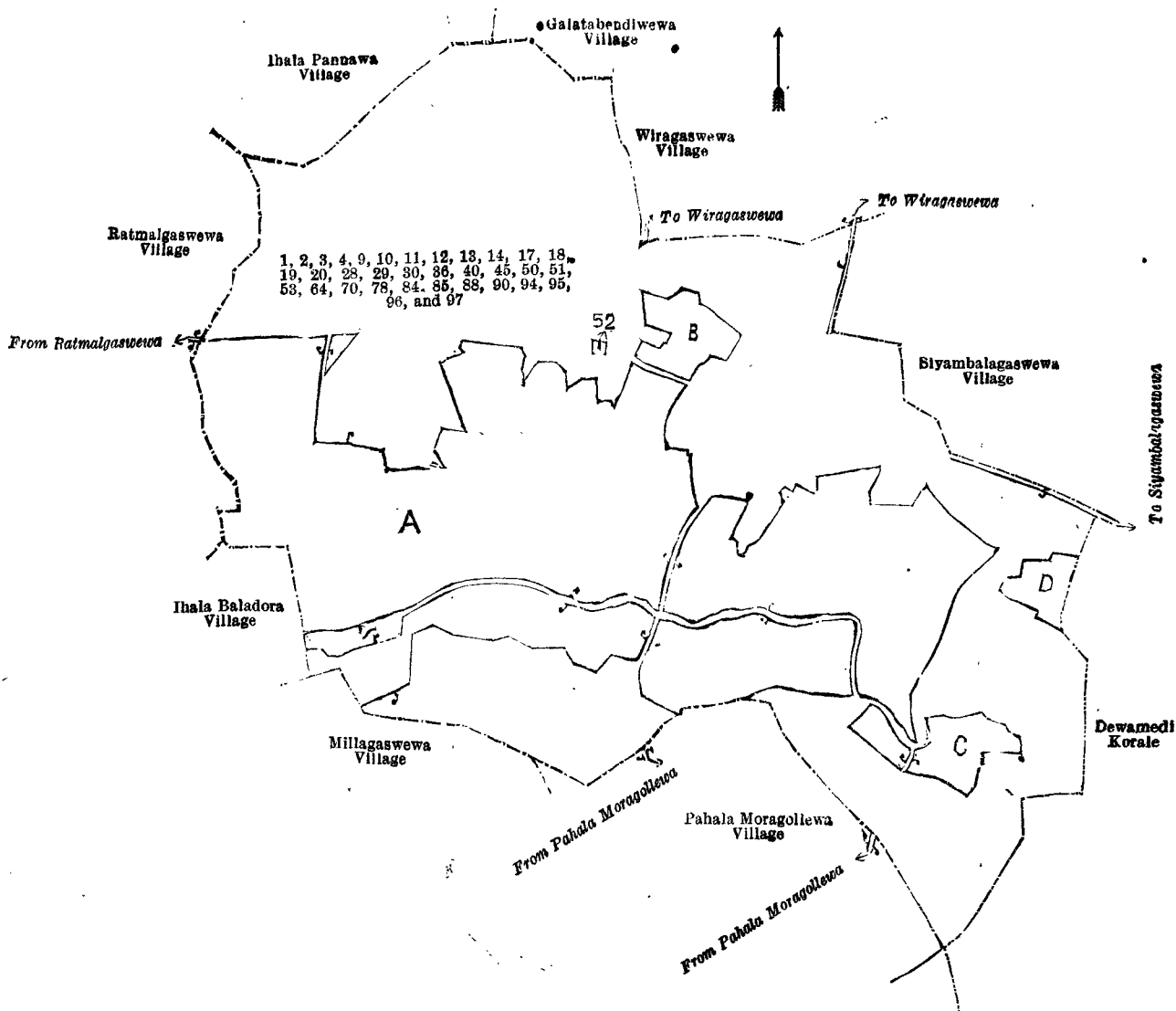
[For Diagram see page 440.]

Kurunegala Notice No. 6,277.**Notice under "The Waste Lands Ordinances of 1897, 1899, 1900, and 1903."**

TAKE notice that unless within three months from March 30, 1917, the persons, if any, who claim any interest in the lands hereinafter mentioned or in any one or more of such lands or to some interest therein make claim in person or in writing to the said lands or any of them or to some interest therein to J. M. Davies, Esq., Special Officer appointed under section 28 of "The Waste Lands Ordinances of 1897, 1899, 1900, and 1903," at his office at Fort, Colombo :

Such Special Officer, in pursuance of the powers vested in him by the said Ordinances, will declare by writing under his hand that the said lands, or such of them as to which no claim has been made, are the property of the Crown.

J. M. DAVIES,
Special Officer.



Surveyor-General's Office,
Colombo, December 14, 1916.

Scale of 16 Chains to an Inch.
Kurunegala S. O. 122—1917.

A. H. G. DAWSON,
for Surveyor-General.

Description of the Lands referred to.

The following lots situated in the village of Wattegedara, in the Baladora korale of the Dewamedhi hatpattu of the Kurunegala District, in the North-Western Province, as described in the annexed diagram :—

Preliminary plan 1,572.

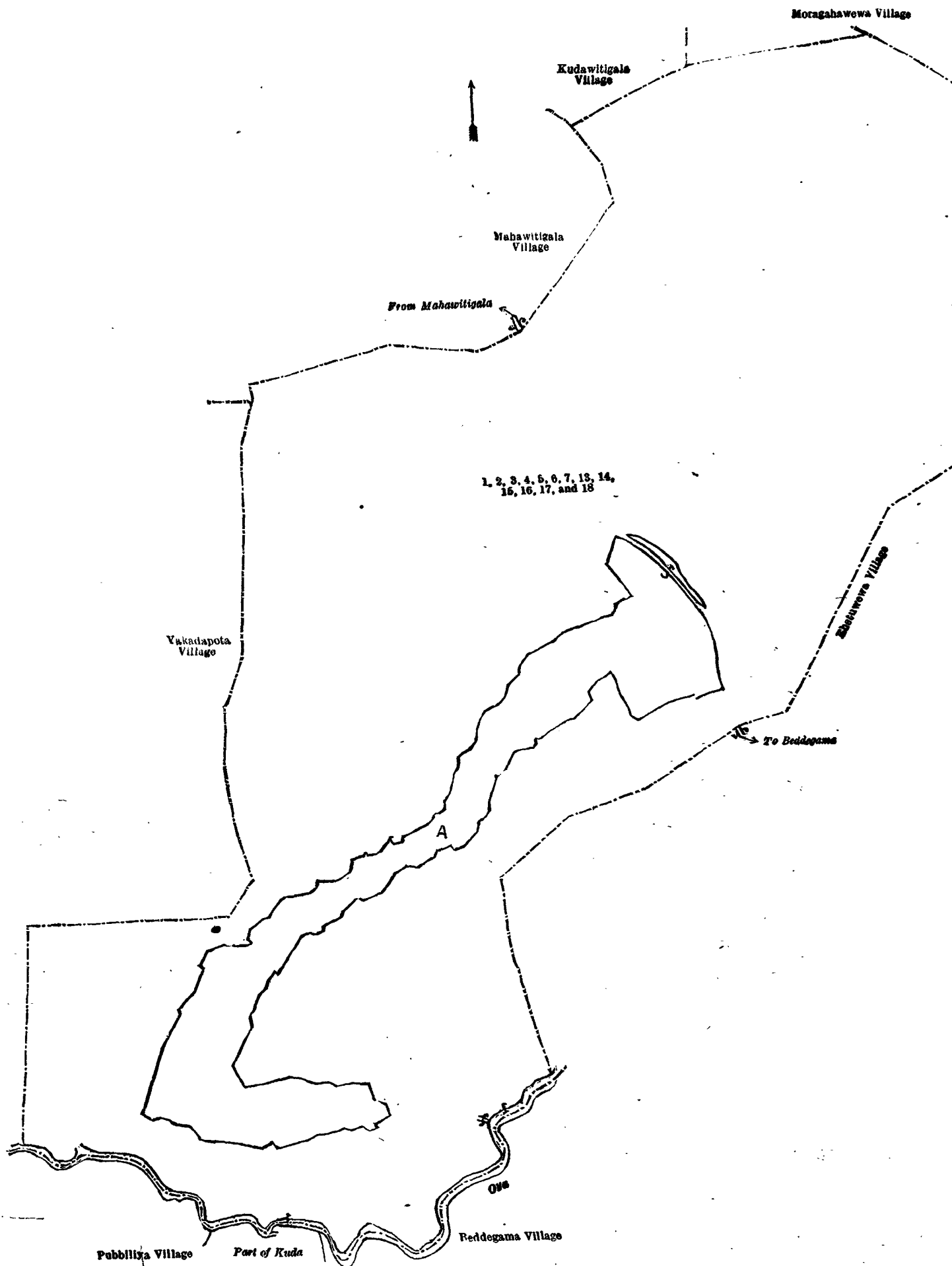
Lot.	Name of Land.	Extent, A. R. P.	Lot.	Name of Land.	Extent, A. R. P.
1 ..	Kahatagahayaya 9 1 15	14 ..	Kongahamulahenyaya (reservation for Kuda-oya) 5 3 11
2 ..	Moragahamulahena 59 0 8	15 ..	Ela 0 3 5
3 ..	Wattegedarawewa (tank) 14 3 35	16 ..	Obadakele 10 0 0
4 ..	Koulweyaya 14 2 34	17 ..	Part of Kuda-oya 1 1 8
5 ..	Koulwewa (palu tank) 1 3 10	18 ..	Obadakele 0 3 30
6 ..	Koulweyaya 56 3 0			
7 ..	Gansabhawa para 0 3 38			
13 ..	Kongahamulahenyaya 29 2 31			206 0 25

and bounded as follows : on the north by the village limit of Mahawitigala, the village limit of Kudawitigala, the village limit of Moragahawewa ; on the east by the village limit of Ehetuwewa, part of Kuda-oya (the village limit of Beddegama) ; on the south by the part of Kuda-oya (the village limit of Beddegama), (the village limit of Pubbiliya) ; on the west by the village limit of Yakadapota, the village limit of Mahawitigala.

NOTE.—The following lots lying within the above boundaries are excluded from this notice, and their aggregate acreage of 23 acres and 19 perches is not included in the acreage of 206 acres and 25 perches given above :—

Preliminary plan 1,572.

Lot.	Name of Land.	Extent, A. R. P.	Lot.	Name of Land.	Extent, A. R. P.
A 8 ..	Ambagahamulawatta 0 2 39	A 12 ..	Netullagahamulagala 0 1 38
A 9 ..	Owita 0 0 30			
A 10 ..	Wattegederawelyaya 19 1 15			23 0 19
A 11 ..	Wewapaulawatuwaya 2 1 17			



Surveyor-General's Office,
Colombo, September 8, 1916.

Scale of 8 Chains to an Inch.

Kurunegala S. O. 123—1917.

G. K. THORNHILL,
for Surveyor-General.

Kurunegala Notice No. 6,278.

Notice under "The Waste Lands Ordinances of 1897, 1899, 1900, and 1903."

TAKE notice that unless within three months from March 30, 1917, the persons, if any, who claim any interest in the lands hereinafter mentioned or in any one or more of such lands or to some interest therein make claim in person or in writing to the said lands or any of them or to some interest therein to J. M. Davies, Esq., Special Officer appointed under section 28 of "The Waste Lands Ordinances of 1897, 1899, 1900, and 1903," at his office at Fort, Colombo :

Such Special Officer, in pursuance of the powers vested in him by the said Ordinances, will declare by writing under his hand that the said lands, or such of them as to which no claim has been made, are the property of the Crown.

J. M. DAVIES,
Special Officer.

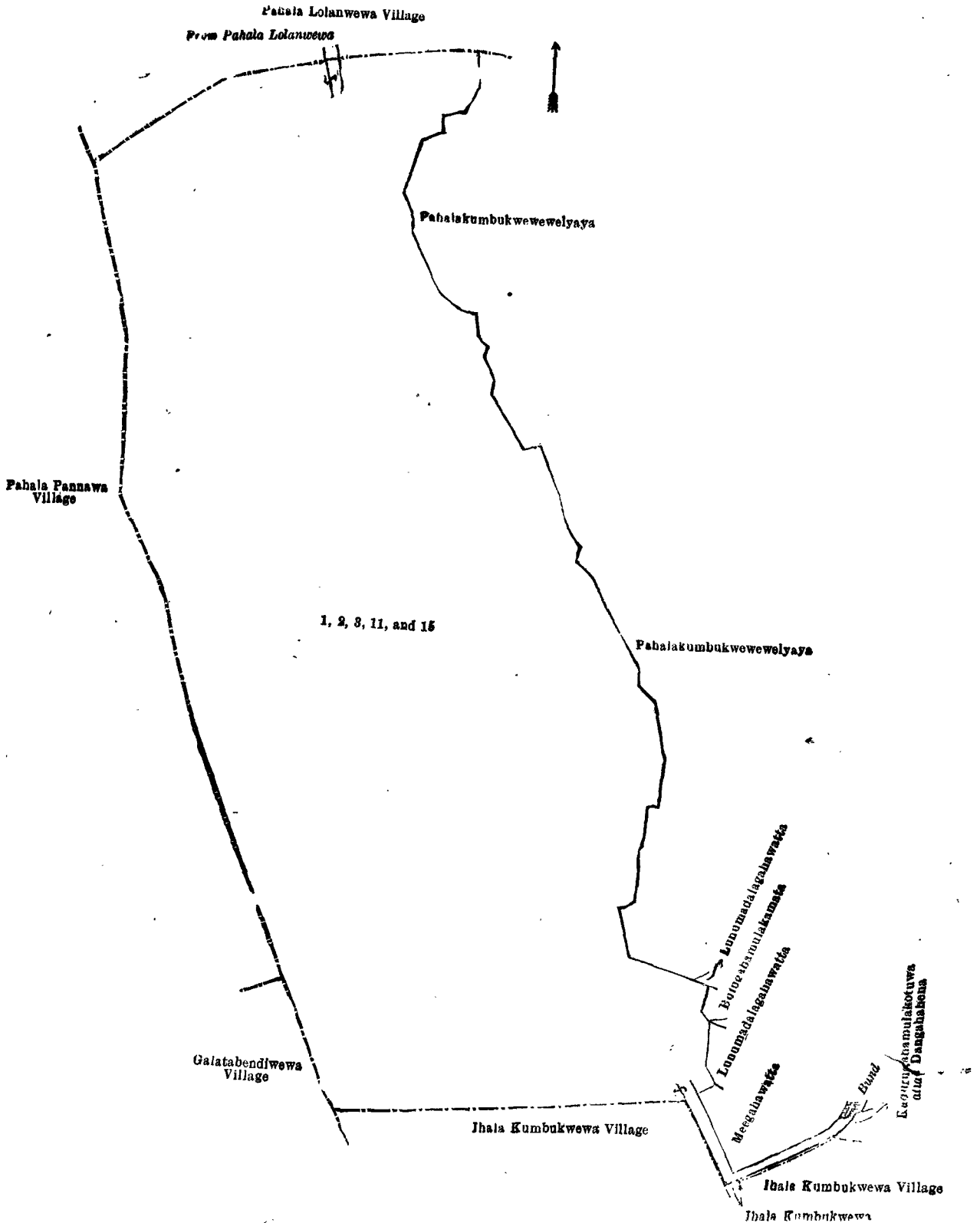
Description of the Lands referred to.

The following lots situated in the village of Pahala Kumbukwewa, in the Baladora korale of the Dewameddi hatpattu of the Kurunegala District, in the North-Western Province, as described in the annexed diagrams :—

I.—Preliminary plan 1,637.

Lot.	Name of Land.	Extent, A. R. P.	Lot.	Name of Land.	Extent, A. R. P.
1 ..	Galagawahenyaya 20 3 36	15 ..	Wewapara (approach toad to tank) ..	0 0 13
2 ..	Gansabhawa road 1 0 8			
3 ..	Galagawahenyaya 6 3 28			
11 ..	Alutwewa (tank and bund)	.. 1 0 0			30 0 5

and bounded as follows : on the north by the village limit of Pahala Lolanwewa ; on the east by Pahalakumbukwewelyaya claimed by Kolamuneralalage Mutu Menika Atapattu Arachchige Ukkuhami and others, Lunumadalagahawatta claimed by Atapattu Arachchige Ukkuhami and others, Bulugahamulakamata claimed by Atapattu Arachchige Pinhami, Lunumadalagahawatta claimed by Atapattu Arachchige Kapuruhami and another, Meegahawatta claimed by Atapattu Arachchige Pinhami, a bund ; on the south by Kadurugahamulakotuwa *alias* Dangahahena claimed by Atapattu Arachchige Ukkuhami and another, the village limit of Ihala Kumbukwewa ; on the west by the village limit of Galatabendiwewa, the village limit of Pahala Pannawa.



Surveyor-General's Office,
Colombo, December 1, 1916.

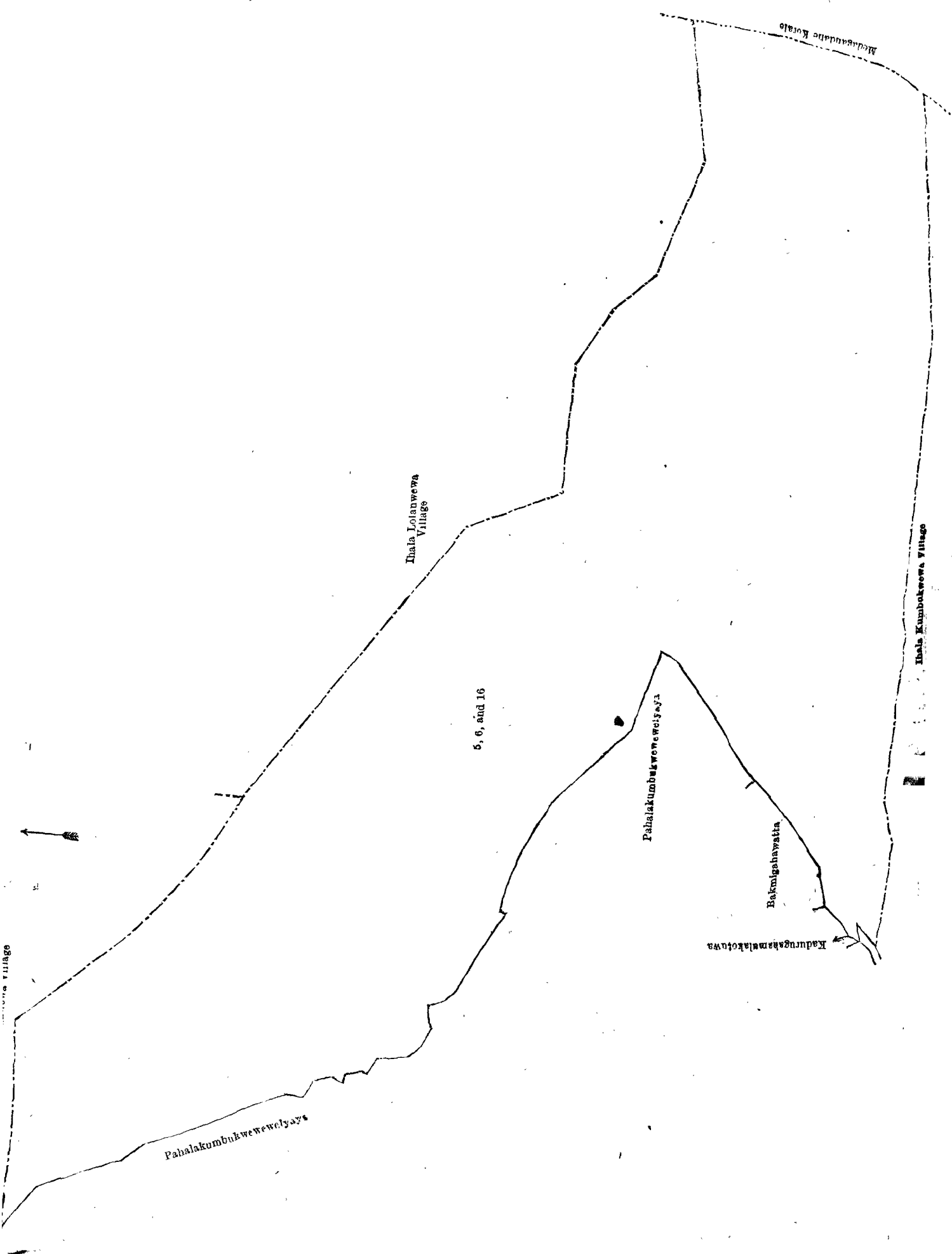
Scale of 4 Chains to an Inch.

G. K. THORNHILL,
for Surveyor-General.

II.—Preliminary plan 1,637.

Lot.	Name of Land.	Extent, A. R. P.
5 ..	Kikagolleyaya 37 2 1
6 ..	Pahalakumbukwewa (tank and bund)	.. 7 2 6
16 ..	Kadurugahamulakotuwa 0 2 2
		45 2 9

and bounded as follows : on the north by the village limit of Pahala Lolanwewa ; on the east by the village limit of Pahala Lolanwewa, the village limit of Ihala Lolanwewa, the boundary of Medagandahaye korale ; on the south by the village limit of Ihala Kumbukwewa ; on the west by a road, Kadurugahamulakotuwa claimed by Atapattu Arachchige Ukkuhami, Bakmigahawatta claimed by Atapattu Arachchige Kiri Banda, Pahalakumbukwewelyaya claimed by Kolamuneralalage Mutu Menika Atapattu Arachchige Ukkuhami and others.



Surveyor-General's Office,
Colombo, December 1, 1916.

Scale of 4 Chains to an Inch.

Kurunegala S. O. 124—1917.

G. K. THORNHILL,
for Surveyor-General.

D 4

Kurunegala Notice No. 6,279.

Notice under "The Waste Lands Ordinances of 1897, 1899, 1900, and 1903."

TAKE notice that unless within three months from March 30, 1917, the persons, if any, who claim any interest in the lands hereinafter mentioned or in any one or more of such lands or to some interest therein make claim in person or in writing to the said lands or any of them or to some interest therein to J. M. Davies, Esq., Special Officer appointed under section 28 of "The Waste Lands Ordinances of 1897, 1899, 1900, and 1903," at his office at Fort, Colombo :

Such Special Officer, in pursuance of the powers vested in him by the said Ordinances, will declare by writing under his hand that the said lands, or such of them as to which no claim has been made, are the property of the Crown.

J. M. DAVIES,
Special Officer.

Description of the Lands referred to.

The following lots situated in the village of Ihala Baladora, in the Baladora korale of the Dewamedi hatpattu of the Kurunegala District, in the North-Western Province, as described in the annexed diagrams :—

I.—Preliminary plan 1,661.

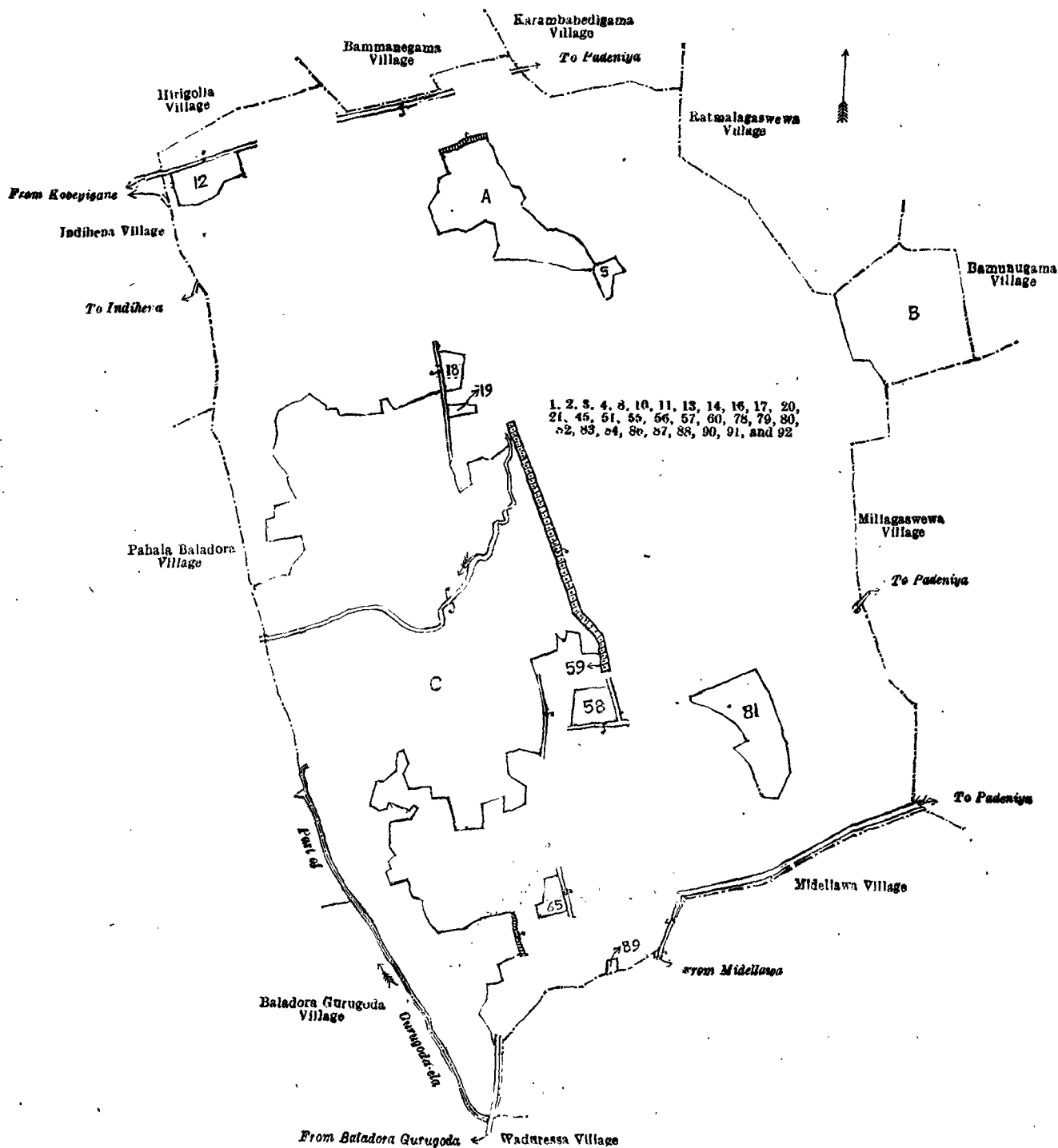
Lot.	Name of Land.	Extent, A. R. P.	Lot.	Name of Land.	Extent, A. R. P.
1 ..	Kiulla	.. 6 2 9	78 ..	Meegahamulahena, Kongahamulahena,	
2 ..	Gansabawa road	.. 1 1 26		Bogahamulahena, Lunupitiyehena,	
3 ..	Timbiripitiyehena	.. 1 3 15		Kadurugahamulahena, Iddamal-	
4 ..	Timbiripitiyehenyaya	.. 51 3 30		pityekongahapillewa	.. 20 3 14
8 ..	Timbiripitiyewewa (tank)	.. 2 2 24	79 ..	Gansabhawa road	.. 0 3 34
10 ..	Timbiripitiyehena, Timbiripitiya	.. 15 0 24	80 ..	Do.	.. 0 1 38
11 ..	Gansabhawa road	.. 0 3 38	82 ..	Do.	.. 0 1 28
13 ..	Welangahamadittedunkotuwa	.. 67 2 19	83 ..	Pallapitiyehena (cemetery)	.. 0 1 32
14 ..	Welangahamadittewewa (tank)	.. 2 1 4	84 ..	Kongahamulahena, Iddamalpitiyehena,	
16 ..	Gansabhawa road	.. 0 2 17		Pallepitiyehenyaya	.. 71 2 38
17 ..	Andaragodellehena	.. 8 1 8	86 ..	Iddamalpitiyewewa (tank)	.. 1 0 21
20 ..	Godellahena	.. 0 0 19	87 ..	Iddamalpitiyewewaismattehenena and	
21 ..	Do.	.. 0 0 18		Meegahamulapillewa	.. 5 0 13
45 ..	Kadukan-ela	.. 1 1 15	88 ..	Gansabhawa road	.. 2 0 12
51 ..	Baladoramahawewa (tank)	.. 109 2 0	90 ..	Iddamalpitiyehena	.. 5 1 20
55 ..	Kongahamulahena	.. 22 3 16	91 ..	Cart track	.. 0 0 17
56 ..	Ihalapansalagawahena	.. 2 3 16	92 ..	Iddamalpitiyehena	.. 0 0 13
57 ..	Road	.. 0 0 23			
60 ..	Weligodapillewa and Talgahamulahena	.. 4 0 33			409 0 34

and bounded as follows : on the north by the village limit of Hirigolla, the village limit of *Bammanegama*, the village limit of *Karambahedigama* ; on the east by the village limit of *Ratmalagaswewa*, the village limit of *Bamunugama*, the village limit of *Millagaswewa* ; on the south by the village limit of *Midellawa*, the village limit of *Waduressa* ; on the west by the village limits of *Baladora Gurugoda*, *Pahala Baladora* (part of *Gurugoda-ela*), the village limit of *Pahala Baladora*, the village limit of *Indihena*, the village limit of *Hirigolla*.

NOTE.—The following lots lying within the above-mentioned boundaries are excluded from this notice, and their aggregate acreage of 170 acres 2 roods and 26 perches is not included in the acreage of 409 acres and 34 perches given above :—

Preliminary plan 1,661.

Lot.	Name of Land.	Extent, A. R. P.	Lot.	Name of Land.	Extent, A. R. P.
5 ..	Timbiripitiyewatta	.. 0 3 3	C 38 ..	Welangahamadittewatta	.. 0 1 4
A 6 ..	Timbiripitiyewela	.. 6 3 29	C 39 ..	Do.	.. 0 1 17
A 9 ..	Timbiripitiyewatta	.. 3 1 21	C 40 ..	Do.	.. 1 1 36
B 52 ..	Karandagahamulakamata (threshing-floor)	.. 0 0 15	C 41 ..	Welandagahamadittekumburuyaya	.. 16 1 27
			C 42 ..	Welandagahamadittewatta	.. 0 1 12
B 53 ..	Siyambalagahamulakamata (do.)	.. 0 0 9	C 43 ..	Welandagahamadittewatta	.. 1 0 15
B 54 ..	Ramba-athawela	.. 14 3 19	C 44 ..	Nindapitiyawatta	.. 1 0 39
12 ..	Kiullewatta	.. 2 2 38	C 46 ..	Kanaketiyeekumbura	.. 0 3 29
18 ..	Andaragodellahenawatta	.. 0 3 20	C 47 ..	Kanaketiyeewela	.. 0 1 7
19 ..	Godellahenewatta	.. 0 1 13	C 48 ..	Puwakgahakotuwewatta	.. 0 3 23
58 ..	Negahamulapansalawatta	.. 1 2 15	C 49 ..	Kanuketiyewatta	.. 10 0 11
59 ..	Wekandawatta	.. 0 0 12	C 50 ..	Puwakgahakotuwewatta	.. 3 1 2
81 ..	Pallepitiyeekumburuyaya	.. 6 0 33	C 61 ..	Weligodakamata (threshing-floor)	.. 0 0 7
85 ..	Iddamalpitiyewatta	.. 0 3 22	C 62 ..	Ambagahamulawatta	.. 1 3 10
89 ..	Kahatagahamulawatta	.. 0 0 26	C 63 ..	Talgahamulawatta	.. 0 2 2
C 15 ..	Welangahamadittewatta	.. 0 0 26	C 64 ..	Kahatagahamulawatta	.. 0 1 5
C 22 ..	Wewapaulawatta	.. 0 1 1	C 65 ..	Kongahamulawatta	.. 1 0 36
C 23 ..	Do.	.. 0 0 19	C 66 ..	Unagahamulakamata (threshing-floor)	.. 0 0 9
C 24 ..	Do.	.. 0 1 1	C 67 ..	Siyambalagahamulawatta	.. 0 0 33
C 25 ..	Do.	.. 0 1 34	C 68 ..	Kosgahamulawatta	.. 6 2 1
C 26 ..	Kadurugahamulawatta	.. 0 2 16	C 69 ..	Puwakgahakotuwewelyaya	.. 64 2 27
C 27 ..	Andaragodellehena	.. 1 3 18	C 70 ..	Gurugoda-ela (part)	.. 0 1 22
C 28 ..	Welangahamadittewatta	.. 4 2 27	C 71 ..	Godakumburawatta	.. 0 1 6
C 29 ..	Do.	.. 0 2 33	C 72 ..	Do.	.. 0 0 12
C 30 ..	Do.	.. 0 3 37	C 73 ..	Kohombagahamulawatta	.. 0 1 10
C 31 ..	Do.	.. 1 0 4	C 74 ..	Talgahamulawatta	.. 0 0 39
C 32 ..	Do.	.. 0 2 4	C 75 ..	Do.	.. 1 0 20
C 33 ..	Do.	.. 0 3 5	C 76 ..	Kongahamulawatta	.. 0 2 27
C 34 ..	Hurigahamulawatta	.. 0 1 11	C 77 ..	Pinkumbura	.. 1 3 11
C 35 ..	Welangahamadittewatta	.. 0 3 6			
C 36 ..	Kongahamulawatta	.. 0 3 35			
C 37 ..	Welangahamadittewatta	.. 0 1 15			170 2 26



Scale of 16 Chains to an Inch.

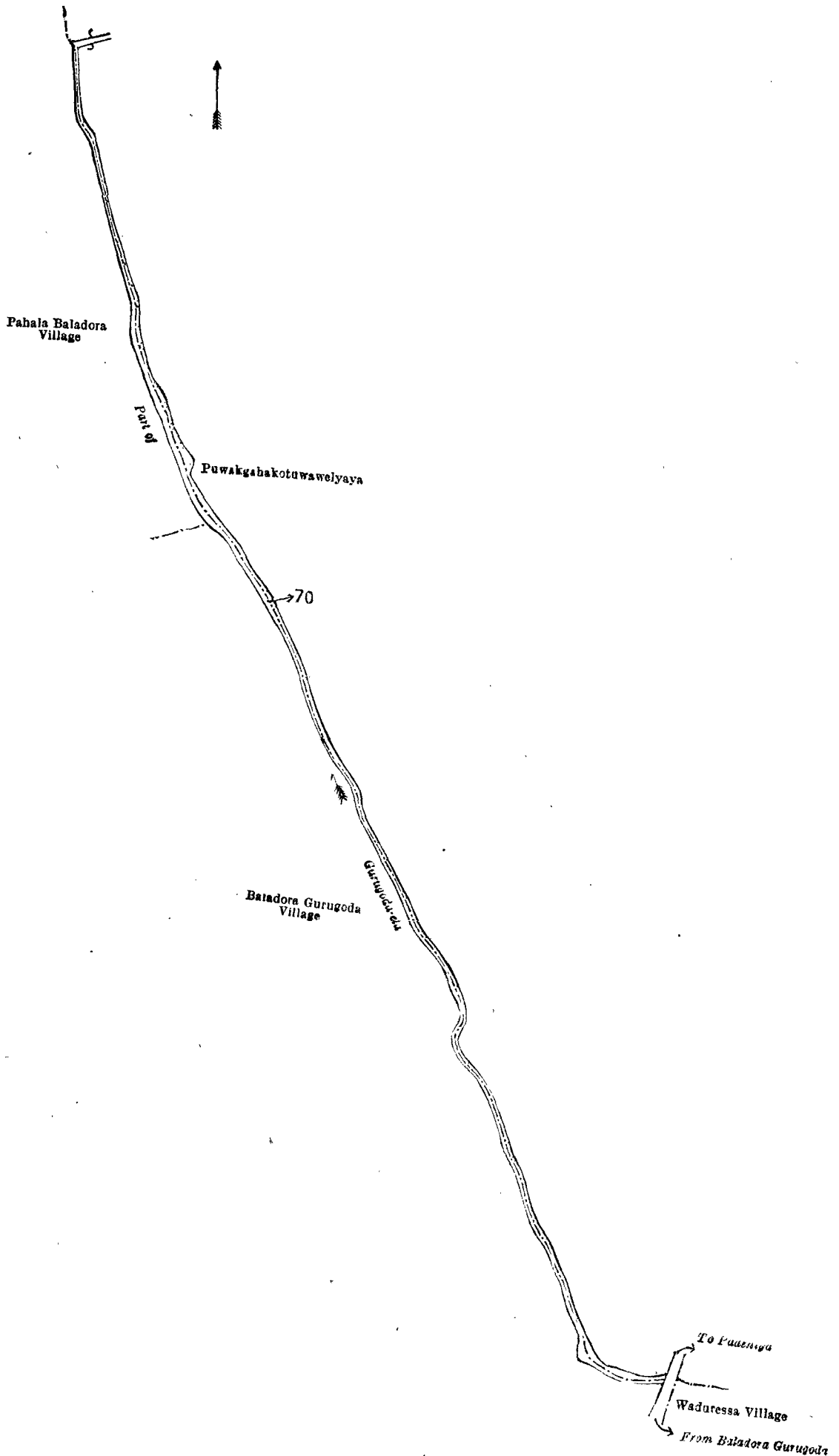
Surveyor-General's Office,
Colombo, December 21, 1916.

A. H. G. DAWSON,
for Surveyor-General.

II.—Preliminary plan 1,661.

Lot.	Name of Land.	Extent, A. R. P.
70	Gurugoda-ela (part)	0 1 22

and bounded as follows: on the north by Puwakgahakotuwwelyaya claimed by Elakirihamilage Ausadahamy and others; on the east by Puwakgahakotuwwelyaya claimed by Elakirihamilage Ausadahamy and others, a road from Padeniya to Baladora Gurugoda; on the south by the village limit of Baladora Gurugoda (part of Gurugoda-ela); on the west by the village limits of Baladora Gurugoda and Pahal Baladora (part of Gurugoda-ela).



Surveyor-General's Office,
Colombo, December 21, 1916.

Scale of 4 Chains to an Inch.
Kurunegala S. O. 125—1917.

A. H. G. DAWSON,
for Surveyor-General

Kurunegala Notice No. 6,280.**Notice under "The Waste Lands Ordinances of 1897, 1899, 1900, and 1903."**

TAKE notice that unless within three months from March 30, 1917, the persons, if any, who claim any interest in the land hereinafter mentioned make claim in person or in writing to the said land or to some interest therein to J. M. Davies, Esq., Special Officer appointed under section 28 of "The Waste Lands Ordinances of 1897, 1899, 1900, and 1903," at his office at Fort, Colombo :

Such Special Officer, in pursuance of the powers vested in him by the said Ordinances, will declare by writing under his hand that the land, to which no claim has been made, is the property of the Crown.

J. M. DAVIES,
Special Officer.

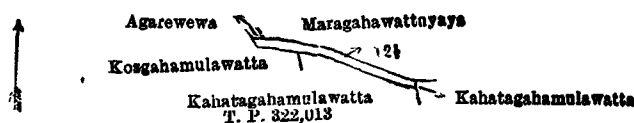
Description of the Land referred to.

The following lot situated in the village of Panawewa, in the Kinyama korale of the Katugampola hatpattu of the Kurunegala District, in the North-Western Province, as described in the annexed diagram :—

Preliminary plan 1,451.

Lot.	Name of Land.	Extent, A. R. P.
12½ ..	Footpath	0 0 8

and bounded as follows : on the north by Agarewewa claimed by Herathamillage Bandi Etana, Maragahawattuyaya (private) ; on the east by Kahatagahamulawatta claimed by Somida Berakarayalage Kiri Puncha ; on the south by Kahatagahamulawatta sold by the Crown (T. P. 322,013), Kosgahamulawatta claimed by Somidalage Kiri Puncha and others ; on the west by Kosgahamulawatta claimed by Somidalage Kiri Puncha and others.



Scale of 4 Chains to an Inch.

Surveyor-General's Office,
Colombo, January 19, 1917.

A. H. G. DAWSON,
for Surveyor-General.

Kurunegala S. O. 126—1917.

Kurunegala Notice No. 6,281.**Notice under "The Waste Lands Ordinances of 1897, 1899, 1900, and 1903."**

TAKE notice that unless within three months from March 30, 1917, the persons, if any, who claim any interest in the lands hereinafter mentioned or in any one or more of such lands or to some interest therein make claim in person or in writing to the said lands or any of them or to some interest therein to J. M. Davies, Esq., Special Officer appointed under section 28 of "The Waste Lands Ordinances of 1897, 1899, 1900, and 1903," at his office at Fort, Colombo :

Such Special Officer, in pursuance of the powers vested in him by the said Ordinances, will declare by writing under his hand that the said lands, or such of them as to which no claim has been made, are the property of the Crown.

J. M. DAVIES,
Special Officer.

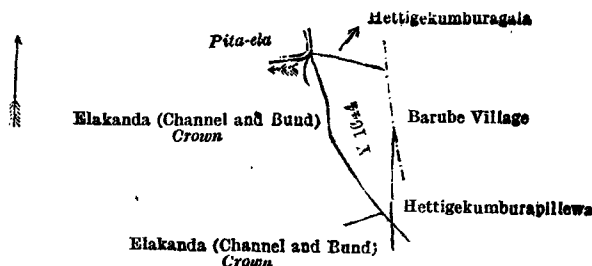
Description of the Lands referred to.

The following lots situated in the village of Moragalla, in the Mahagalboda Egoda korale of the Hiriyala hatpattu of the Kurunegala District, in the North-Western Province, as described in the annexed diagrams :—

I.—Preliminary plan 2,032.

Lot.	Name of Land.	Extent, A. R. P.
Y 1044 ..	Hettigekumburapillewa	0 1 8

and bounded as follows : on the north by Hettigekumburagala claimed by Pinna Henayalage Kowa ; on the east by the village limit of Barube and Hettigekumburapillewa (private) ; on the south by Elakanda (channel and bund) belonging to Crown ; on the west by Elakanda (channel and bund) belonging to Crown and Pita-ela.



Scale of 4 Chains to an Inch.


Surveyor-General's Office,
Colombo, November 7, 1916.

G. K. THORNHILL,
for Surveyor-General.

II.—Preliminary plan 2,032.

Lot.	Name of Land.	Extent, A. R. P.
Y 1044B ..	Hettigekumburapillewa	0 0 11

and bounded as follows : on the north and east by Elakanda (channel and bund) belonging to Crown ; on the south by Nikawawela sold by Crown (T. P. 296,663) ; on the west by Hettigekumbura claimed by Palanaidelage Kowa Naide.



Surveyor-General's Office,
Colombo, November 7, 1916.

Scale of 4 Chains to an Inch.

Kurunegala S. O. 127—1917.

G. K. THORNHILL,
for Surveyor-General.

Ratnapura Notice No. 6,282.

Notice under "The Waste Lands Ordinances of 1897, 1899, 1900, and 1903."

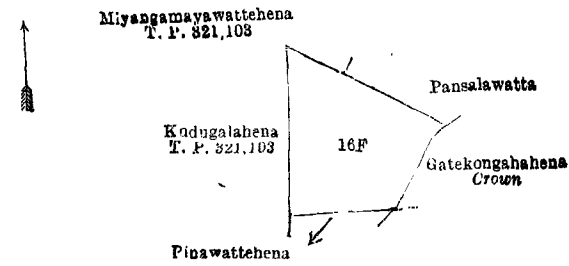
TAKE notice that unless within three months from March 30, 1917, the persons, if any, who claim any interest in the land hereinafter mentioned make claim in person or in writing to the said land or to some interest therein to H. O. Fox, Esq., Special Officer appointed under section 28 of "The Waste Lands Ordinances of 1897, 1899, 1900, and 1903," at his office at Fort, Colombo :

Such Special Officer, in pursuance of the powers vested in him by the said Ordinances, will declare by writing under his hand that the land, to which no claim has been made, is the property of the Crown.

H. O. FOX,
Special Officer.

Description of the Land referred to.

The land commonly called or known as Guruwadeniya, situated in the village of Nabuluwa, in the Atakalan korale of the Ratnapura District, in the Province of Sabaragamuwa, containing in extent 3 acres and 3 perches, shown as lot 16F in preliminary plan 8 and in the annexed diagram ; and bounded as follows : on the north by Miyangamayawattahena declared to be the property of the Crown under the Waste Lands Ordinances and since sold by the Crown (T. P. 321,103), Pansalawatta claimed by Hulawalinne Kuru Punched ; on the east by Gatekongahahena declared to be the property of the Crown under the Waste Lands Ordinances ; on the south by Pinawattahena (private) ; on the west by Kudugalahena declared to be the property of the Crown under the Waste Lands Ordinances and since sold by the Crown (T. P. 321,103).



Surveyor-General's Office,
Colombo, January 20, 1917.

Scale of 8 Chains to an Inch.

Ratnapura S. O. 1—1917.

A. H. G. DAWSON,
for Surveyor-General.

Ratnapura Notice No. 6,283.

Notice under "The Waste Lands Ordinances of 1897, 1899, 1900, and 1903."

TAKE notice that unless within three months from March 30, 1917, the persons, if any, who claim any interest in the land hereinafter mentioned make claim in person or in writing to the said land or to some interest therein to H. O. Fox, Esq., Special Officer appointed under section 28 of "The Waste Lands Ordinances of 1897, 1899, 1900, and 1903," at his office at Fort, Colombo :

Such Special Officer, in pursuance of the powers vested in him by the said Ordinances, will declare by writing under his hand that the land, to which no claim has been made, is the property of the Crown.


H. O. FOX,
Special Officer.

Description of the Land referred to.

The following lot situated in the village of Wellandura, in the Atakalan korale of Ratnapura District, in the Province of Sabaragamuwa, as described in the annexed diagram :—

Preliminary plan 12.		
Lot.	Name of Land.	Extent, A. R. P.
28A1A	Roadway (road reservation)	0 0 2

and bounded as follows : on the north by Kehelgasellehena claimed by Amarakon Mudiyansele Mutu Menika *alias* Punched Menika ; on the east by the road from Ratnapura to Rakwana ; on the south by Kehelgasellehena claimed by Amarakon Mudiyansele Mutu Menika *alias* Punched Menika ; on the west by Helambayawattuyaya (private), road from factory belonging to the Crown, Kehelgasellehenyaya claimed by D. B. Gajanayake and others.



Surveyor-General's Office,
Colombo, January 18, 1917.

Scale of 2 Chains to an Inch.

Ratnapura S. O. 2—1917.

A. H. G. DAWSON,
for Surveyor-General.

FINAL ORDERS.

Hambantota S. O. No. 1,350.

Order under Section 4, Sub-section (1), of "The Waste Lands Ordinances of 1897, 1899, 1900, and 1903."

In the matter of the land commonly called or known as Walasgalahena, situate in the village of Mahante, in the West Giruwa pattu of the Hambantota District, in the Southern Province, and of "The Waste Lands Ordinances of 1897, 1899, 1900, and 1903."

WHEREAS in pursuance of section 1 of the said Ordinances it was duly declared and notified on the 17th day of September, 1909, that if no claim to the land commonly called or known as Walasgalahena, situate in the village of Mahante, in the West Giruwa pattu of the Hambantota District, in the Southern Province, containing in extent 2 acres 3 roods and 39 perches, and shown as lot 9 in preliminary plan 293 and in the annexed diagram, was made to Norman Albert Hampton, Special Officer appointed under section 28 of the said Ordinances, within the period of three months from the date specified in the said notice, such land would be declared the property of the Crown, and dealt with on account of the Crown (*vide* Notice No. 3,572):

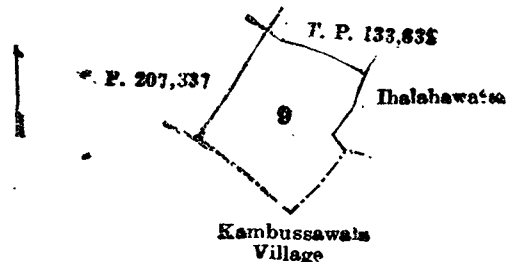
And whereas (1) Wanni Arachchige Adarahamy, (2) Kebeduwe Gamage Punchihamy made claim thereto, and Charles Valentine Brayne and Harry Chambers Toller, Special Officers appointed under section 28 of the said Ordinances, made due inquiry into such claim, and whereas the said claimants and the said Harry Chambers Toller, Special Officer, with the consent of His Excellency the Governor, came to an agreement in writing dated the 13th day of February, 1914, concerning the said land, under section 4, sub-section (1), of the said Ordinances, whereby it was agreed that the said claimants should be declared the purchasers of the said land upon payment, on or before the 13th day of May, 1914, to the Assistant Government Agent at Hambantota, or to the Settlement Officer, of a sum of Rupees Forty-five only (Rs. 45), as the purchase amount of the said land, and whereas the said amount has been duly paid by the said claimants, they are hereby, in pursuance of the agreement aforementioned, declared to be the purchasers of the said land, as more fully described herein below.

Description of the Land referred to.

The following lot situated in the village of Mahante, in the West Giruwa pattu of the Hambantota District, in the Southern Province, as described in the annexed diagram:—

Lot.	Name of Land.	Preliminary plan 293.	Extent, A. R. P.
9	Walasgalahena	2 3 39

and bounded as follows: on the north by T. P. 133,832; on the east by Thalawatta claimed by Baberendeguruge Nonno Appu and others, the village limit of Kambussawala; on the south by the village limit of Kambussawala; on the west by T. P. 207,337.



Surveyor-General's Office,
Colombo, July 20, 1909.

Scale of 8 Chains to an Inch.

J. B. M. RIDOUT,
for Surveyor-General.

N. A. HAMPTON,
Special Officer.

January 13, 1917.

Hambantota S. O. No. 1,351.

Order under Section 2 of "The Waste Lands Ordinances of 1897, 1899, 1900, and 1903,"
declaring Land to be Crown Property.

In the matter of the lands commonly called or known as Welangahadeniyeatmaga and Palugahadeniyeatmaga, situate in the village of Mahante, in the West Giruwa pattu of the Hambantota District, in the Southern Province, and of "The Waste Lands Ordinances of 1897, 1899, 1900, and 1903."

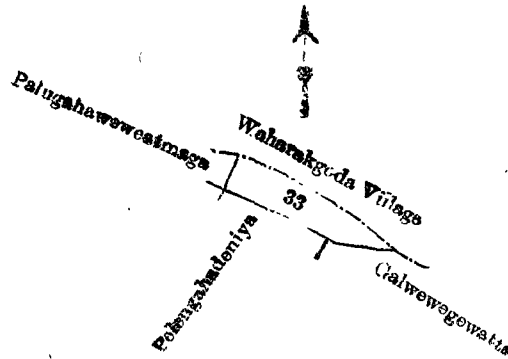
THE notice required by section 1 of "The Waste Lands Ordinances of 1897, 1899, 1900, and 1903," having been duly published in manner prescribed by that section in respect of the above-named lands (*vide* Notice No. 3,572), and no claim having been made to the said lands or to any interest therein within the period of three months from the date specified in the said notice, I, Norman Albert Hampton, Special Officer appointed under section 28 of the said Ordinances, under and by virtue of the powers vested in me in that behalf by section 2 of the said Ordinances, do hereby, on this 13th day of January, 1917, order and declare that the said lands, as more fully described herein below, situate in the village of Mahante, in the West Giruwa pattu of the Hambantota District, in the Southern Province, and shown as lots 33 and 35 in preliminary plan 293 and in the annexed diagrams, and containing in extent 1 acre and 39 perches, are the property of the Crown.

Description of the Lands referred to.

The following lots situated in the village of Mahante, in the West Giruwa pattu of the Hambantota District, in the Southern Province, as described in the annexed diagrams:—

Lot.	Name of Land.	I.—Preliminary plan 293.	Extent, A. R. P.
33	Welangahadeniyeatmaga	0 3 10

and bounded as follows: on the north and east by the village limit of Waharakgoda; on the south by Galwegewatta claimed by Balagamage Heen Appu's widow, Pelengahadeniya claimed by Hewa Walasmullage Babappu and others; on the west by Palugahaweweatmaga sold by the Crown.



Surveyor-General's Office,
Colombo, July 20, 1909.

Scale of 8 Chains to an Inch.

J. B. M. RIDOUT,
for Surveyor-General.

II.—Preliminary plan 293.

Lot.	Name of Land.	Extent, A. R. P.
35	Palugahadeniyeatmaga	0 1 29

and bounded as follows: on the north by the village limit of Waharakgoda; on the east by Palugahaweweatmaga sold by the Crown; on the south by Palugahadeniya claimed by Malaboda Gamage Babunappu and others; on the west by the village limit of Godawela.



Surveyor-General's Office,
Colombo, July 20, 1909.

Scale of 8 Chains to an Inch.

J. B. M. RIDOUT,
for Surveyor-General.

N. A. HAMPTON,
Special Officer.

January 13, 1917.

Kurunegala S. O. No. 1,648.

**Order under Section 2 of "The Waste Lands Ordinances of 1897, 1899, 1900, and 1903,"
declaring Land to be Crown Property.**

In the matter of the land commonly called or known as ela (half of stream), situate in the village of Alawwa, in the Udukaha korale south of the Dambadeni hatpattu of the Kurunegala District, in the North-Western Province, and of "The Waste Lands Ordinances of 1897, 1899, 1900, and 1903."

THE notice required by section 1 of "The Waste Lands Ordinances of 1897, 1899, 1900, and 1903," having been duly published in manner prescribed by that section in respect of the above-named land (*vide* Notice No. 5,954), and no claim having been made to the said land or to any interest therein within the period of three months from the date specified in the said notice, I, John Murray Davies, Special Officer appointed under section 28 of the said Ordinances, under and by virtue of the powers vested in me in that behalf by section 2 of the said Ordinances, do hereby, on this 6th day of January, 1917, order and declare that the said land, as more fully described herein below, situate in the village of Alawwa, in the Udukaha korale south of the Dambadeni hatpattu of the Kurunegala District, in the North-Western Province, and shown as lot 6½ in preliminary plan 463 and in the annexed diagram, and containing in extent 4 perches, is the property of the Crown.

Description of the Land referred to.

The land commonly called or known as ela (half of stream), situated in the village of Alawwa, in the Udukaha korale south of the Dambadeni hatpattu of the Kurunegala District, in the North-Western Province, containing in extent 4 perches, shown as lot 6½ in preliminary plan 463 and in the annexed diagram; and bounded as follows: on the north and east by the village limit of Hapugahagedara; on the south by Indurawatta claimed by Jayasundara Mudiyanselegeri Mudiyanse; on the west by the ela.



Surveyor-General's Office,
Colombo, June 6, 1916.

Scale of 4 Chains to an Inch.

A. H. G. DAWSON,
for Surveyor-General.

January 6, 1917. J. M. DAVIES,
Special Officer.

Kurunegala S. O. No. 1,649.

**Order under Section 2 of "The Waste Lands Ordinances of 1897, 1899, 1900, and 1903,"
declaring Lands to be Crown Property.**

In the matter of the lands commonly called or known as Gansabhawa path, Kadawatkelemukalana, &c., situate in the village of Ihala Bujjamuwa, in the Udukaha korale south of the Dambadeni hatpattu of the Kurunegala District, in the North-Western Province, and of "The Waste Lands Ordinances of 1897, 1899, 1900, and 1903."

THE notice required by section 1 of "The Waste Lands Ordinances of 1897, 1899, 1900, and 1903," having been duly published in manner prescribed by that section in respect of the above-named lands (*vide* Notice No. 5,671), and no claim having been made to the said lands or to any interest therein within the period of three months from the date specified in the said notice, I, John Murray Davies, Special Officer appointed under section 28 of the said Ordinances, under and by virtue of the powers vested in me in that behalf by section 2 of the said Ordinances, do hereby, on this 20th day of January, 1917, order and declare that the said lands, as more fully described herein below, situate in the village of Ihala Bujjamuwa, in the Udukaha korale south of the Dambadeni hatpattu of the Kurunegala District, in the North-Western Province, and shown as lots 3½, 24½, 44, 44½, 45, 44A, and 46 in preliminary plan 473 and in the annexed diagrams, and containing in extent 13 acres 2 roods and 12 perches, are the property of the Crown.

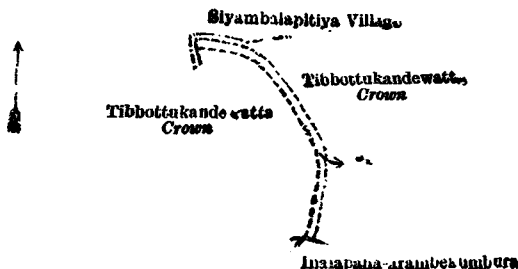
Description of the Lands referred to.

The following lots situated in the village of Ihala Bujjamuwa, in the Udukaha korale south of the Dambadeni hatpattu of the Kurunegala District, in the North-Western Province, as described in the annexed diagrams:—

I.—Preliminary plan 473.

Lot.	Name of Land.	Extent, A. R. P.
3½	Gansabhawa path	0 0 13

and bounded as follows: on the north by the village limit of Siyambalapitiya, Tibbottukandewatta claimed by the Crown; on the east by Tibbottukandewatta claimed by the Crown; on the south by Ihalapaha-arambekumbura claimed by Mina Henaya; on the west by Tibbottukandewatta claimed by the Crown, the village limit of Siyambalapitiya.



Surveyor-General's Office,
Colombo, March 3, 1915.

Scale of 4 Chains to an Inch.

G. K. THORNHILL,
for Surveyor-General.

II.—Preliminary plan 473.

Lot.	Name of Land.	Extent, A. R. P.
24½	Gansabhawa path	0 2 11

and bounded as follows: on the north by Galahitiarekumbura claimed by Punchi Appu and others; on the east by Paranawatta claimed by Babani Ridi, Kongahamulawatta claimed by Podi Nona and others, Siyambalagahamulawatta claimed by Punchi Appuhami and others, Meegahamulawatuwaya claimed by Podi Nona and others; on the south by the railway reservation belonging to the Crown; on the west by Hikgahamulawatta claimed by Nikadamus Hamani, Dimbulgahamulawatta claimed by Anthony Appu and others, Paranawatta claimed by Babanis Appu, Pahawatta claimed by Ran Menika, Meegahamulawatta claimed by Kiri Menika and others, Siyambalagahamulawatta claimed by Punchi Appuhami and others, Galagawatta claimed by Maha Radage Babani Ridi, Paranawatta claimed by Babani Ridi.

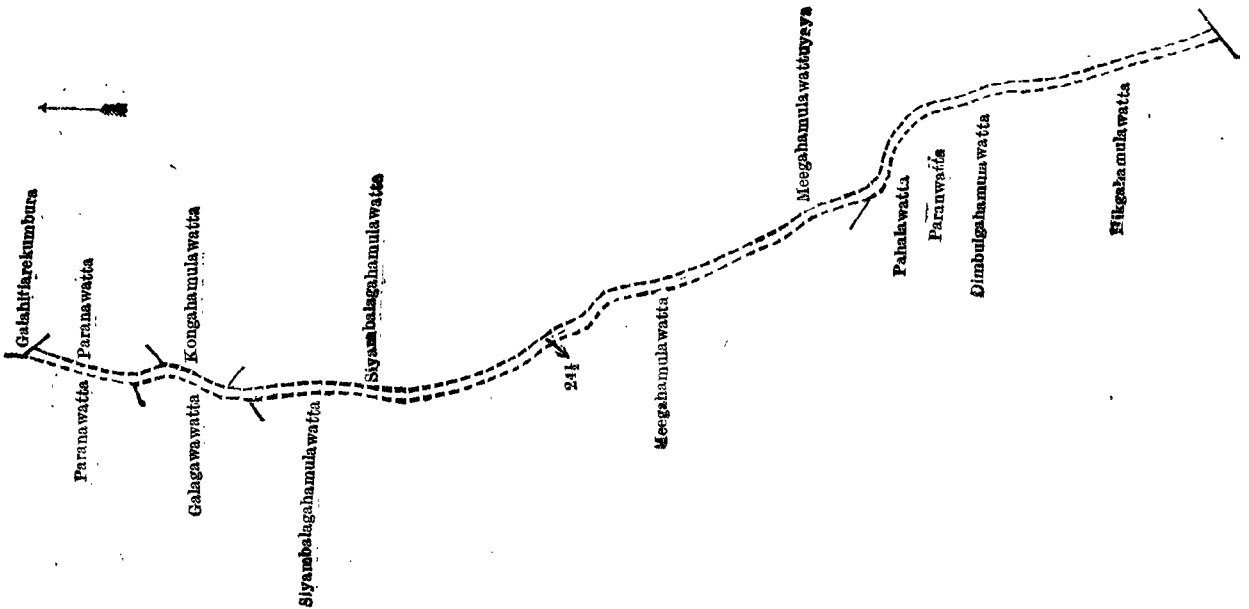
[For Diagram see page 452.]

III.—Preliminary plan 473.

Lot.	Name of Land.	Extent, A. R. P.
41	Kadawatkelemukalana	3 2 2
44½	Gansabhawa path	0 0 15
45	Railway reservation	4 0 7

7 2 24

and bounded as follows: on the north by Beligahamulawatta claimed by the Crown, Hikgahamulawatta claimed by Nikadamus Hamani, Gansabhawa path belonging to the Crown, Meegahamulawatuwaya claimed by Podi Nona and others, Pahalamidellagollakumbura claimed by Kiri Menika, Pahalamidellagollapillewa claimed by the Crown, Angunawelhana claimed by the Crown, Angunawelhenawatta claimed by the Crown; on the east by the village limit of Pallemorugama; on the south by Angunawelhana claimed by the Crown, Angunawelhana claimed by the Crown, Angunawelhana

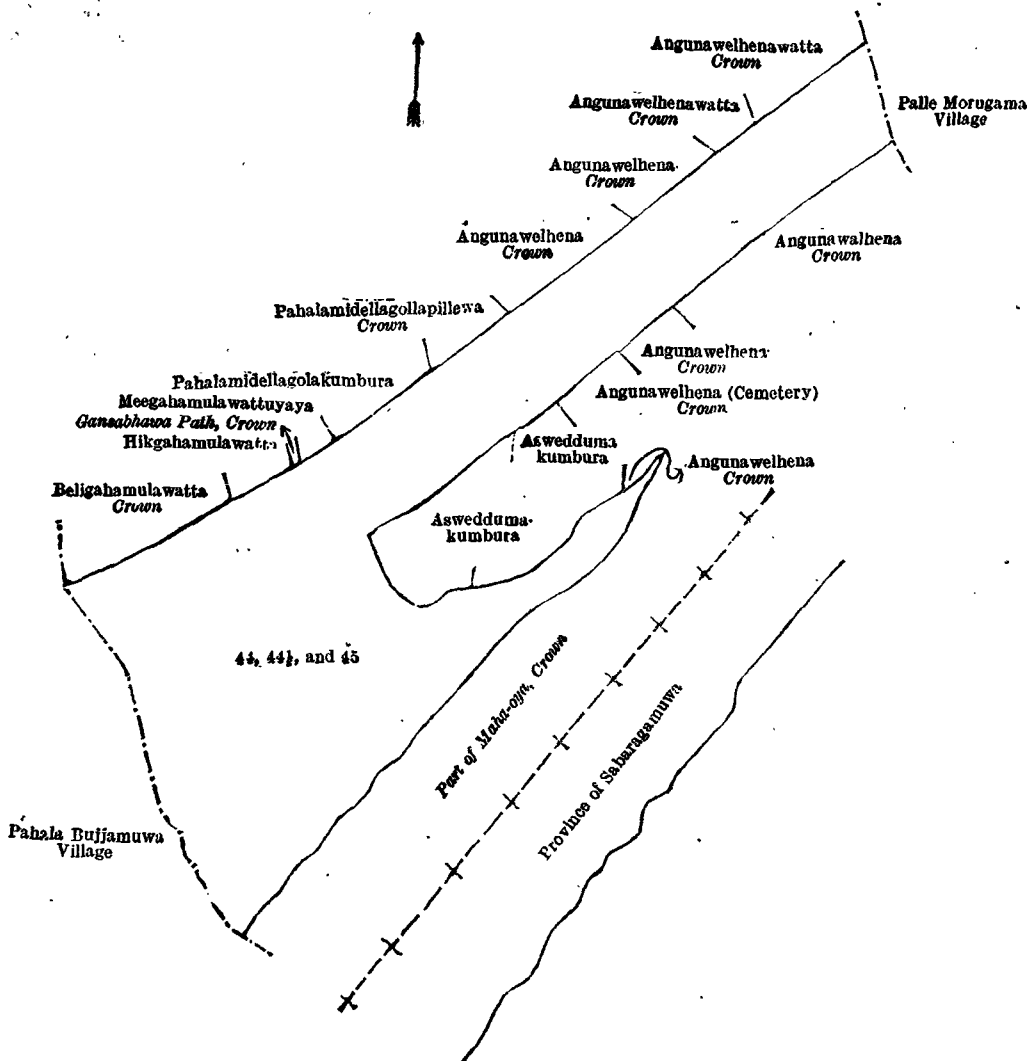


Surveyor-General's Office,
Colombo, March 3, 1915.

Scale of 4 Chains to an Inch.

G. K. THORNHILL,
for Surveyor-General.

(cemetery) belonging to the Crown, Asweddumakumbura claimed by Selestinahamy and another, Angunawelhana belonging to the Crown, a part of Maha-oya belonging to the Crown (the boundary of the Province of Sabaragamuwa); on the west by the village limit of Pahala Bujjamuwa.



Surveyor-General's Office,
Colombo, March 3, 1915.

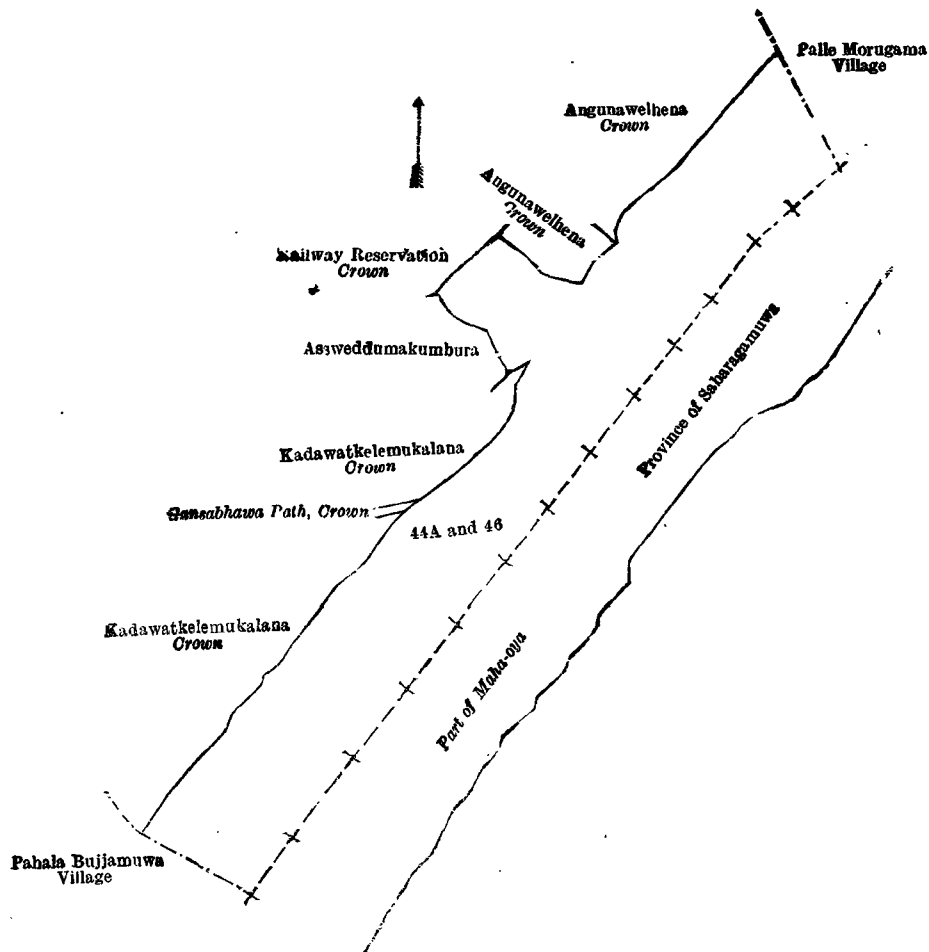
Scale of 4 Chains to an Inch.

G. K. THORNHILL,
for Surveyor-General.

IV.—Preliminary plan 473.

Lot.	Name of Land.	Extent, A. R. P.
44A ..	Angunawelhena (cemetery) ..	0 1 29
46 ..	Part of Maha-oya ..	4 3 15
		5 1 4

and bounded as follows : on the north by the railway reservation belonging to the Crown, Angunawelhena claimed by the Crown ; on the east by the village limit of Pallemorugama ; on the south by the boundary of the Province of Sabaragamuwa (the part of Maha-oya), the village limit of Pahala Bujjumuwa ; on the west by Kadawatkelemukalana belonging to the Crown, the Gansabhawa path belonging to the Crown, Kadawatkelemukalana belonging to the Crown, Asweddumakumbura claimed by Selestinahamy and another.



Surveyor-General's Office,
Colombo, March 3, 1915.

Scale of 4 Chains to an Inch.

G. K. THORNHILL,
for Surveyor-General.

January 20, 1917.

J. M. DAVIES,
Special Officer.

Kurunegala S. O. No. 1,650.

Order under Section 2 of "The Waste Lands Ordinances of 1897, 1899, 1900, and 1903,"
declaring Lands to be Crown Property.

In the matter of the lands commonly called or known as bund and channel, path, &c., situate in the village of Otuwela in the Mahagalboda Egoda korale of the Hiriyala hatpattu of the Kurunegala District, in the North-Western Province, and of "The Waste Lands Ordinances of 1897, 1899, 1900, and 1903."

THE notice required by section 1 of "The Waste Lands Ordinances of 1897, 1899, 1900, and 1903," having been duly published in manner prescribed by that section in respect of the above-named lands (*vide* Notice No. 5,413), and no claim having been made to the said lands or to any interest therein within the period of three months from the date specified in the said notice, I, John Murray Davies, Special Officer appointed under section 28 of the said Ordinances, under and by virtue of the powers vested in me in that behalf by section 2 of the said Ordinances, do hereby, on this 19th day of January, 1917, order and declare that the said lands, as more fully described herein below, situate in the village of Otuwela, in the Mahagalboda Egoda korale of the Hiriyala hatpattu of the Kurunegala District, in the North-Western Province, and shown as lots N 961A, O 961C, P 961D, R 961B, K 962A, O 962A, Z 962A, A963A, D 963A, E 963A, F 963A, J 963A, K 963A, M 963B, H 964A, I 964A, Q 964A, R 964A, S 964A, V 964A, W 964A, X 964A, Y 964A, Z 964A, A 965A, B 965A, C 965A, H 965A, H 965A½, O 961B, P 961A, T 961A, T 961B, V 961A, W 961A, X 961A, Y 961A, Z 961A, C 962A, S 962½, T 962A, U 963A, W 963B, W 963C, X 963A, Y 963A, D 965F, D 965D, G 965½, H 965B½, H 965C, H 965½, I 965A, T 965A, T 965½, A 966½A, A 966½, B 966½, A 966½, B 966, B 966½, C 966, and C 966½ in preliminary plan 1,969 and in the annexed diagrams, and containing in extent 38 acres and 24 perches, are the property of the Crown.

Description of the Lands referred to.

The following lots situated in the village of Otuwela, in the Mahagalboda Egoda korale of the Hiriyala hatpattu of the Kurunegala District, in the North-Western Province, as described in the annexed diagrams :—

I.—Preliminary plan 1,969.

Lot.	Name of Land.	Extent, A. R. P.	Lot.	Name of Land.	Extent, A. R. P.
N 961A ..	Bund and channel	.. 0 1 0	I 964A ..	Bund and channel	.. 0 0 3
O 961C ..	Do.	.. 0 0 8	Q 964A ..	Do.	.. 0 0 3
P 961B ..	Do.	.. 0 0 1	R 964A ..	Do.	.. 0 0 33
P 961D ..	Do.	.. 0 0 15	S 964A ..	Do.	.. 0 0 10
R 961B ..	Do.	.. 0 1 20	V 964A ..	Do.	.. 0 0 16
K 962A ..	Do.	.. 0 1 6	W 964A ..	Do.	.. 0 0 35
O 962A ..	Do.	.. 0 0 28	X 964A ..	Do.	.. 0 0 23
Z 962A ..	Do.	.. 0 0 30	Y 964A ..	Do.	.. 0 0 17
A 963A ..	Do.	.. 0 0 7	Z 964A ..	Do.	.. 0 0 20
D 963A ..	Do.	.. 0 0 6	A 965A ..	Do.	.. 0 0 25
E 963A ..	Do.	.. 0 0 5	B 965A ..	Do.	.. 0 0 18
F 963A ..	Do.	.. 0 0 4	C 965A ..	Do.	.. 0 0 1
J 963A ..	Do.	.. 0 0 18	H 965A ..	Do.	.. 0 0 29
K 963A ..	Do.	.. 0 0 1	H 965A½ ..	Do.	.. 0 0 4
M 963B ..	Do.	.. 0 0 7			
H 964A ..	Do.	.. 0 1 2			3 1 35

and bounded as follows : on the north by a road, Iswetiyaehena sold by the Crown, Galahena claimed by Mudalihamy and others, Galagawahena claimed by Kaluhami and others, Galagawahena claimed by Appu Naide and others, Pahalatimbirigahagala claimed by Puchi Appu and others, Timbirigahakumbura claimed by Pala Naide ; on the east by Timbirigahakumbura claimed by Wela Naide, Kandayakumbura claimed by Kaluhami and others, Nikapotakumbura claimed by Ukkuhamy Nachchire and others, Ambakumbura claimed by Alagappu, Ambagahakumbura claimed by Gamaya Naide, Welawatta claimed by Pala Naide, Paluwatta claimed by Puchiappu and others, Hitinawatta claimed by Alagappu, Hitinawatta claimed by Kandappu and others, Migahamulawatta claimed by Puchappu and others, Murungagaskotuwa claimed by Kandappu and others, Helambagahamulawatta sold by the Crown, Helambagahamulawatta declared Crown, Kohombagahamulawatta claimed by Puchirala, Alutwatta claimed by Welappu and others, Irrigation channel declared Crown under Waste Lands Ordinances, Kiriwanagahamulagala sold by the Crown ; on the south by the village limit of Barube ; on the west by Medamelandagala sold by the Crown, Diulgahamulagala sold by the Crown, Kirimetiralagegala claimed by Arumeenachchire and another, a road, Diulgahamulagala claimed by Alagappa, &c., Ehatugahamulagala claimed by Ukku Naide, Helambagahamulawatta claimed by Ungu Naide, Alutwatta claimed by Welappu and others, Kohombagahamulawatta claimed by Rani Nachchire and others, Ihalagederawatta claimed by Puchiappu and others, Migahamulawatta claimed by Alagappu Vidane and others, Migahamulawatta claimed by Pala Naide and others, Netulgahamulawatta claimed by Wela Naide and others, Mahagederawatta claimed by Ukkuhami and others, Madatiyagahamulawatta claimed by Appu Naide, Welawatta claimed by Pala Naide, Ambagahakumbura claimed by Puchappu, Nikapotakumbura claimed by Ukkuhami Nachchire and others, Nugagahakumbura claimed by Alagappu Vidane and others, Pahalatimbirigahakumbura claimed by Appu Naide, Timbirigahakumbura claimed by Pala Naide, Pahalatimbirigahakumbura claimed by Appu Naide, Galagawakumbura claimed by Appu Naide and others, Galagawakumbura claimed by Sitappu, Galakumbura claimed by Puchi Appu Naide, Galahena claimed by Alagappu, Iswetiyaehena sold by the Crown, a road, the village limit of Dampelessa.

NOTE.—The following lot lying within the above-mentioned boundaries is excluded from this order, and its extent of 2 perches is not included in the acreage of 3 acres 1 rood and 35 perches given above :—

Preliminary plan 1,969.

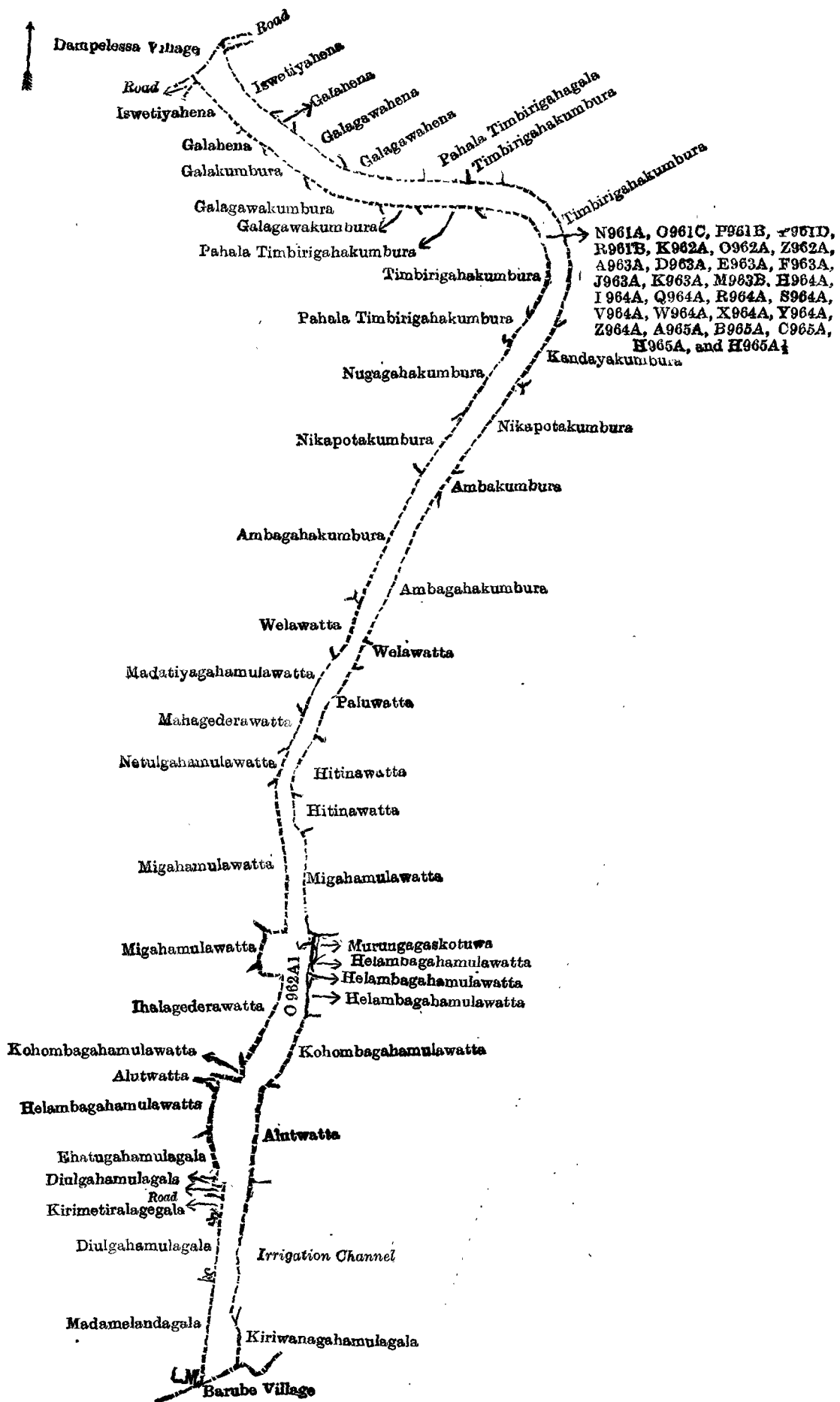
Lot.	Name of Land.	Extent, A. R. P.
O 962A1 ..	Elakanda (bund and channel)	.. 0 0 2

[For Diagram see page 455.]

II.—Preliminary plan 1,969.

Lot.	Name of Land.	Extent, A. R. P.	Lot.	Name of Land.	Extent, A. R. P.
O 961B ..	Path (path)	.. 0 0 5	Y 961A ..	Path (path)	.. 0 0 2
P 961A ..	Do. (do.)	.. 0 0 1	Z 961A ..	Do. (do.)	.. 0 0 2
T 961A ..	Do. (do.)	.. 0 0 2	C 962A ..	Do. (do.)	.. 0 0 1.5
T 961B ..	Do. (do.)	.. 0 0 8	S 962½ ..	Do. (do.)	.. 0 0 3
V 961A ..	Do. (do.)	.. 0 0 0.25	T 962A ..	Do. (do.)	.. 0 0 4
W 961A ..	Do. (do.)	.. 0 0 4			
X 961A ..	Do. (do.)	.. 0 0 3			0 0 35.75

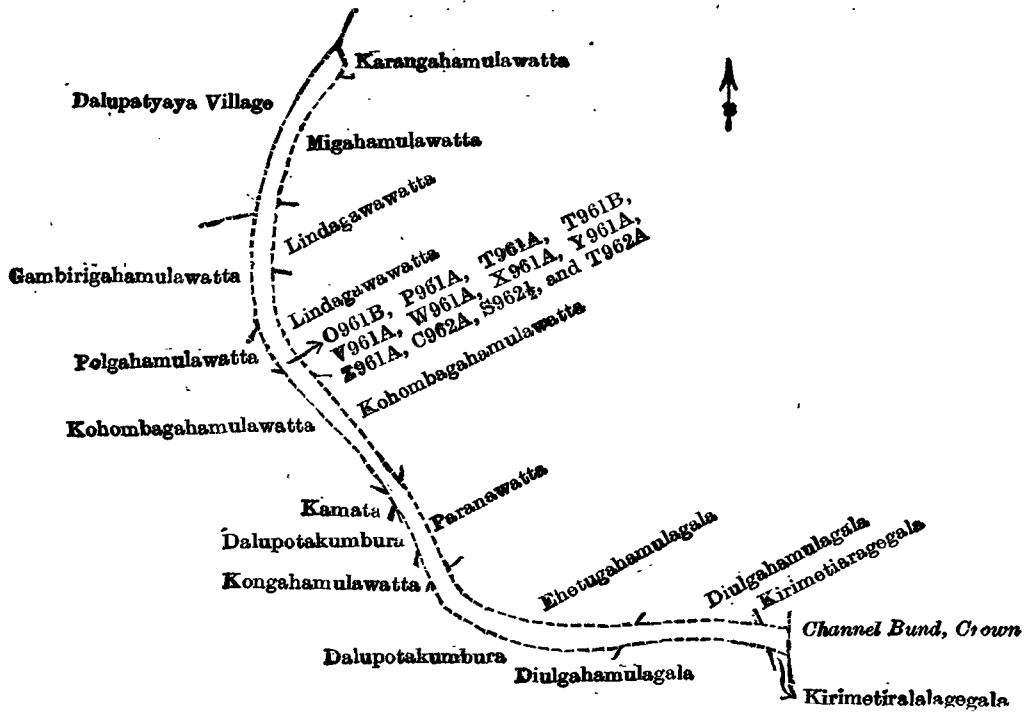
and bounded as follows : on the north by Karangahamulawatta claimed by Kalu Naide, Migahamulawatta claimed by Dingiri Naide, Lindagawawatta claimed by Dingiri Naide, Lindagawawatta claimed by Bara Naide, Kohombagahamulawatta claimed by Rankira Nachchire and others ; on the east by Paranawatta claimed by Puchappu Naide and others, Ehatugahamulagala claimed by Kalu Naide, Diulgahamulagala claimed by Alagappu and others, Kirimetiaregegala to Crown under Waste Lands Ordinances, channel bund to Crown under Waste Lands Ordinances ; on the south by Kirimetiralagegala by W. M. Arumeenachchire and another, Diulgahamulagala sold by the Crown, Dalupotakumbura claimed by Kawwe Naide and others ; on the west by Kongahamulawatta claimed by Puchi Naide and others, Dalupotakumbura claimed by Kawwahami and others, Kamata claimed by Kawwa Naide and others, Kohombagahamulawatta claimed by Dingiri Naide, Polgahamulawatta claimed by Bara Naide, Gambirigahamulawatta claimed by Sobani, the village limit of Dalupatyaya.



Surveyor-General's Office,
Colombo, November 3, 1916.

Scale of 4 Chains to an Inch.

G. K. THORNHILL,
for Surveyor-General.



Surveyor-General's Office,
Colombo, November 3, 1916.

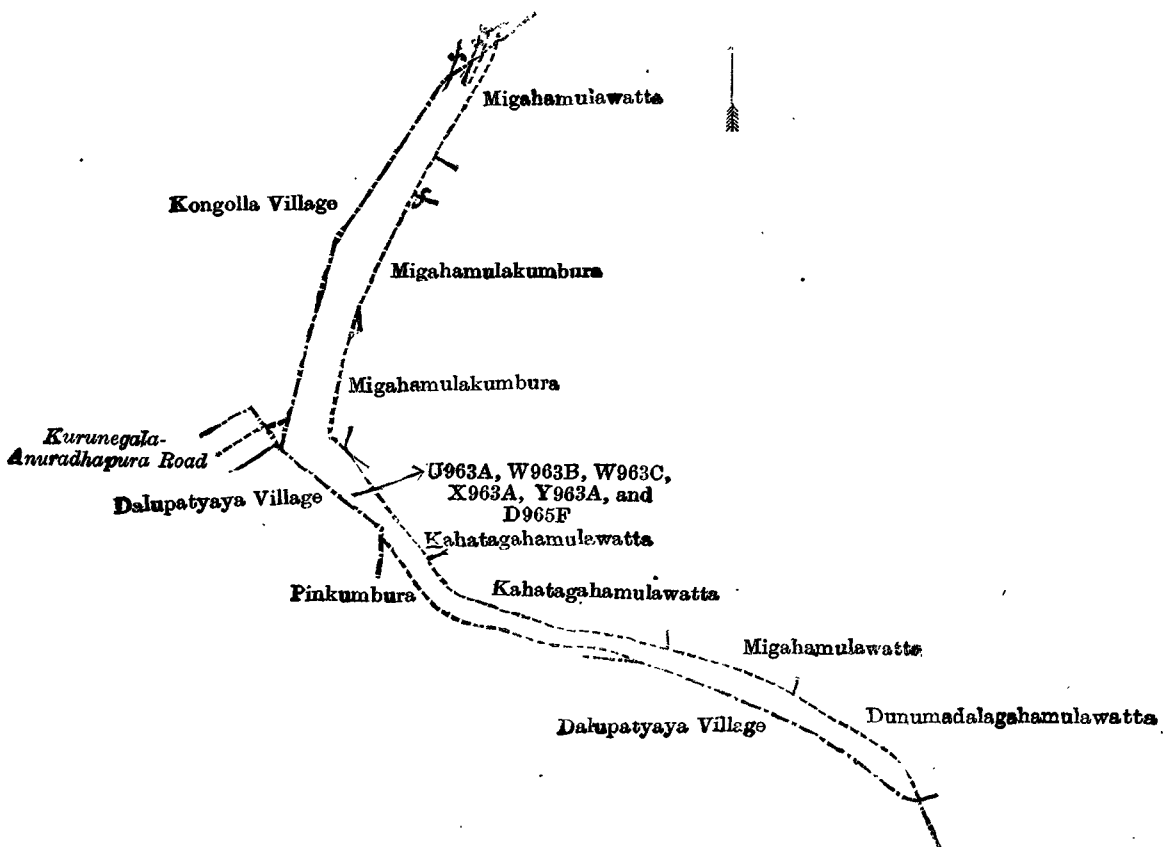
Scale of 2 Chains to an Inch.

G. K. THORNHILL,
for Surveyor-General.

III.—Preliminary plan 1,969.

Lot.	Name of Land.	Extent, A. R. P.	Lot.	Name of Land.	Extent, A. R. P.
U 963A	.. Path (path)	.. 0 0 5	Y 963A	.. Path (path)	.. 0 0 5
W 963B	.. Do. (do.)	.. 0 0 18	D 965F	.. Elakanda (channel and path)	.. 0 0 8
W 963C	.. Elakanda (channel and path)	0 0 10			
X 963A	.. Do. (do.)	0 0 7			0 1 13

and bounded as follows: on the north by the village limit of Kongolla, Migahamulawatta claimed by Crown, Migahamulakumbura claimed by Appu Naide, Kahatagahamulawatta (private), Kahatagahamulawatta sold by Crown, Migahamulawatta claimed by Tewana; on the east by Dunumadalagahamulawatta claimed by Aruma Nachchire; on the south by the village limit of Dalupatyaya, Pinkumbura claimed by Weralagala Pansala, the village limit of Dalupatyaya; on the west by the road from Kurunegala to Anuradhapura, the village limit of Kongolla.



Surveyor-General's Office,
Colombo, November 3, 1916.

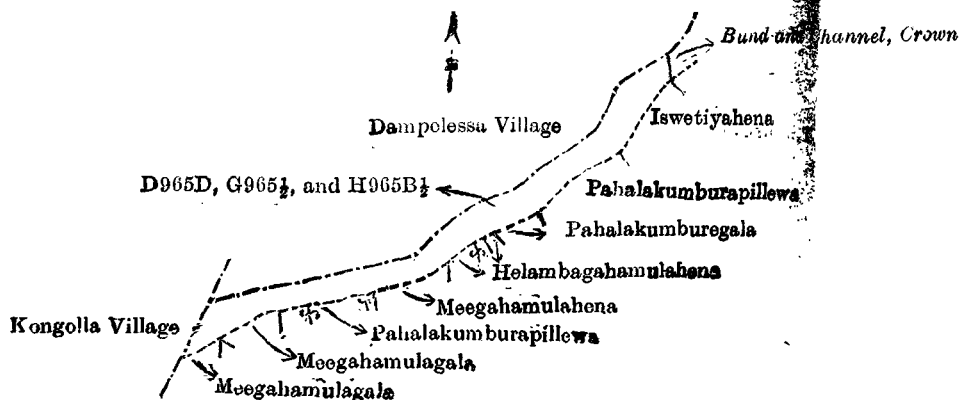
Scale of 2 Chains to an Inch.

G. K. THORNHILL,
for Surveyor-General.

IV.—Preliminary plan 1,969.

Lot.	Name of Land.	Extent, A. R. P.
D 965D ..	Path (path) ..	0 0 1.25
G 965½ ..	Do. (do.) ..	0 0 24
H 965B½ ..	Do. (do.) ..	0 0 2
		0 0 27.25

and bounded as follows : on the north by the village limit of Dampelessa ; on the east by a bund and channel to Crown under Waste Lands Ordinances ; on the south by Iswetiayahena sold by Crown, Pahalakumburapillewa sold by Crown, Pahalakumburegala sold by Crown, Helambagahamulahena by W. M. Kandappu, Helambagahamulahena sold by Crown, Meegahamulahena sold by Crown, Pahalakumburapillewa sold by Crown, Meegahamulagala sold by Crown, Meegahamulagala by Crown ; on the west by the village limit of Kongolla.



Surveyor-General's Office,
Colombo, November 3, 1916.

Scale of 2 Chains to an Inch.

G. K. THORNHILL,
for Surveyor-General.

V.—Preliminary plan 1,969.

Lot.	Name of Land.	Extent, A. R. P.	Lot.	Name of Land.	Extent, A. R. P.
H 965C ..	Path (path) ..	0 0 13	A 966½A ..	Path (path) ..	0 0 3
H 965½ ..	Do. (do.) ..	0 0 2	A 966½ ..	Do. (do.) ..	0 0 18
I 965A ..	Do. (do.) ..	0 0 3	B 966½ ..	Do. (do.) ..	0 0 35
T 965A ..	Do. (do.) ..	0 0 14			0 3 24
T 965½ ..	Do. (do.) ..	0 1 16			

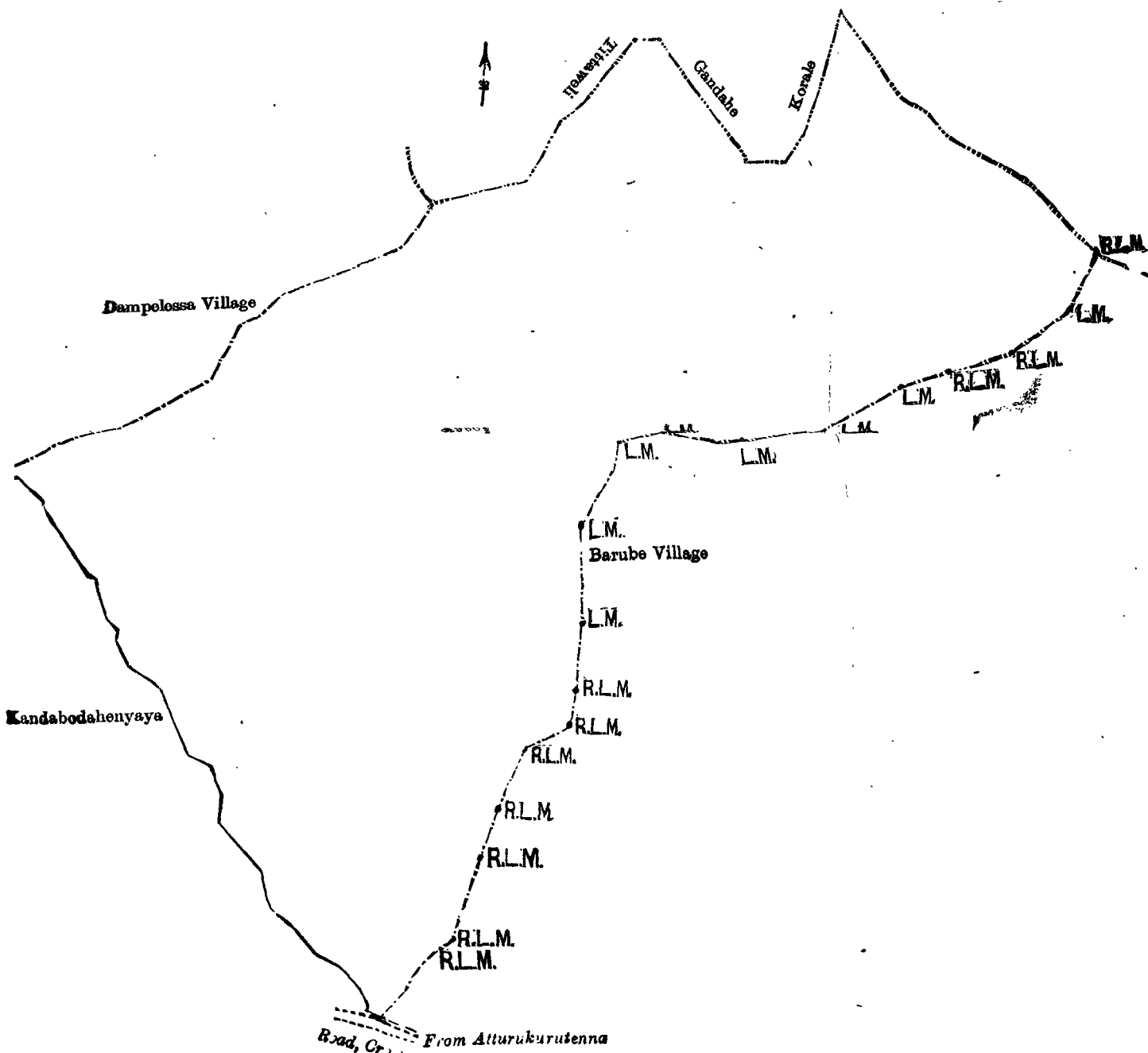
and bounded as follows : on the north by the village limit of Dampelessa ; on the east by the village limit of Dampelessa Iswetiayahena sold by Crown, Kandabodahenyaya sold by Crown, Polagewelamukalana to Crown under Waste Lands Ordinances, the village limit of Barube ; on the south by the village limit of Barube, Otuwelawewa to Crown under Waste Lands Ordinances, Asweddumapillewa sold by Crown, Polpitiyerahala Welepillewa sold by Crown, Kandubodahena sold by Crown, Iswetiayahena sold by the Crown, Iswetiaya sold by Crown, Timbirigahakumbura claimed by Alagappu and others, Timbirigahakumburapillewa sold by Crown, Iswetiaya sold by Crown, Iswetiayahena by Alagappu Vidane, &c., Iswetiaya sold by Crown ; on the west by a bund and channel to Crown under Waste Lands Ordinances.

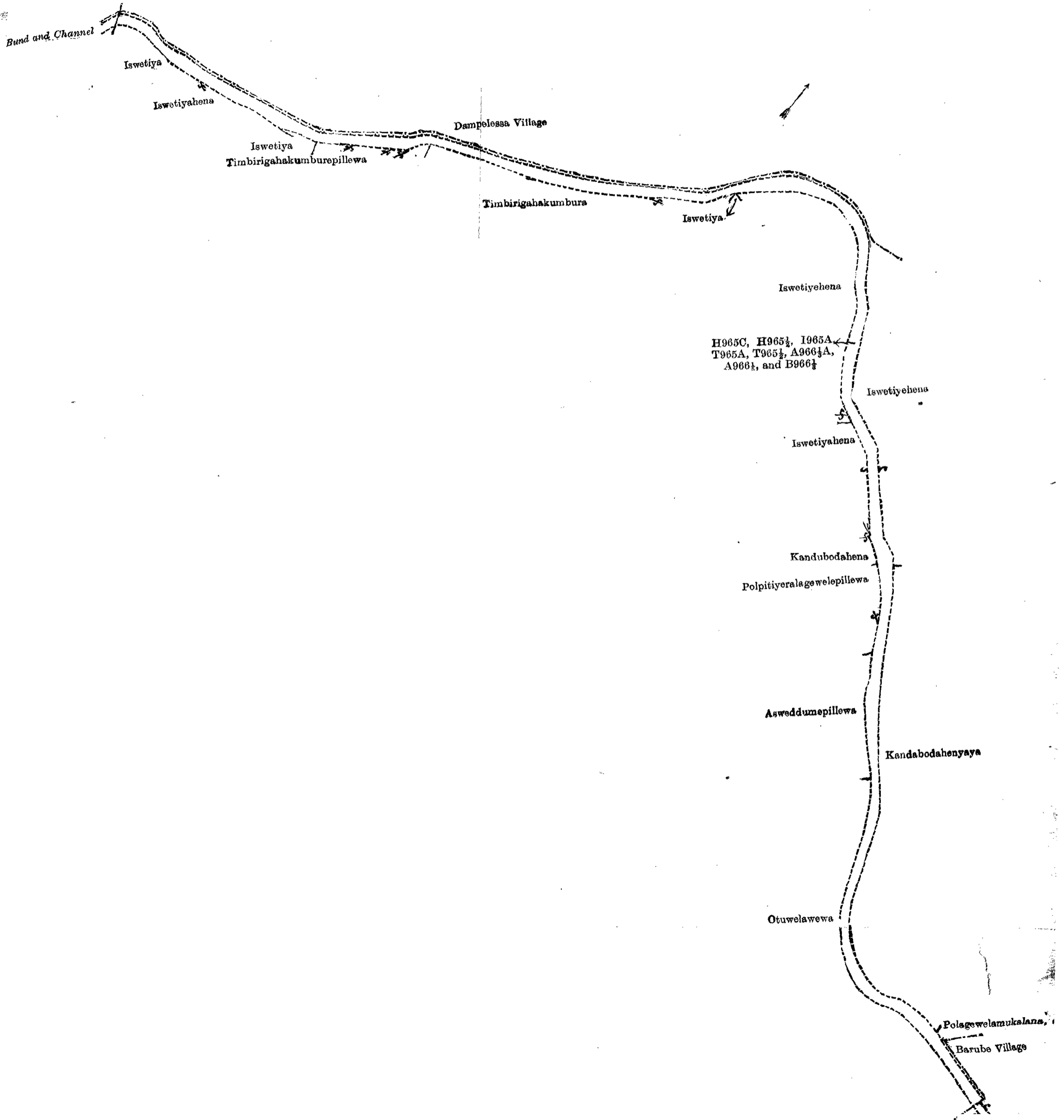
[For Diagram see page 458.]

VI.—Preliminary plan 1,969.

Lot.	Name of Land.	Extent, A. R. P.
A 966½ ..	Polagewelamukalana (forest) ..	30 1 39

and bounded as follows : on the north by the boundary of Tittaweligandahe korale ; on the east by the village limit of Barube ; on the south by the road from Atturukurutenna to Crown under Waste Lands Ordinances, Kandabodahenyaya sold by the Crown ; on the west by Kandabodahenyaya sold by Crown, the village limit of Dampelessa.

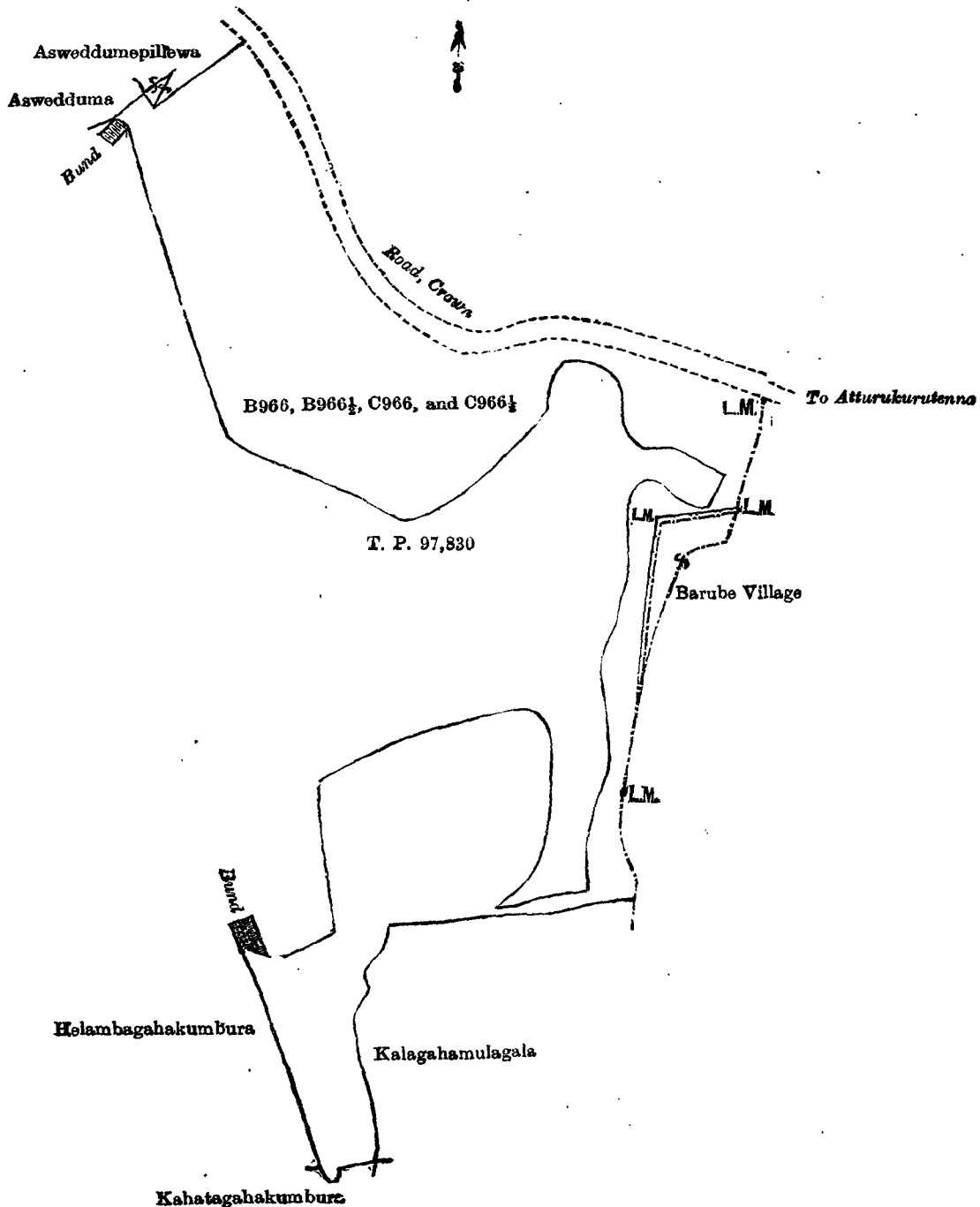




VII.—Preliminary plan 1,969.

Lot.	Name of Land.	Extent, A. R. P.
B 966	.. Otuwelawewa (tank) 1 2 33
B 966½	.. Wekanda (bund) 0 0 2
C 966	.. Otuwelawewa (tank) 0 3 5
C 966½	.. Wekanda (bund) 0 0 10
		2 2 10

and bounded as follows : on the north by Aswedduma claimed by Dingirihamy and others, Asweddumapillewa sold by Crown, the road to Atturukurutenna to Crown under Waste Lands Ordinances ; on the east by the village limit of Barube ; on the south by Kalagahamulagala sold by Crown, Kahatagahakumbura claimed by Punchappu ; on the west by Helambagahakumbura claimed by Alagappu Vidane, a bund, T. P. 97,830, a bund.



Surveyor-General's Office,
Colombo, November 3, 1916.

Scale of 2 Chains to an Inch.

G. K. THORNHILL,
for Surveyor-General.

January 19, 1917.

J. M. DAVIES,
Special Officer.

Kurunegala S. O. No. 1,651.

**Order under Section 2 of "The Waste Lands Ordinances of 1897, 1899, 1900, and 1903,"
declaring Land to be Crown Property.**

In the matter of the lands commonly called or known as Wagollamukalana, Gansabhawa road, &c., situate in the village of Kendahena, in the Udukaha korale south of the Dambadeni hatpattu of the Kurunegala District, in the North-Western Province, and of "The Waste Lands Ordinances of 1897, 1899, 1900, and 1903."

THE notice required by section 1 of "The Waste Lands Ordinances of 1897, 1899, 1900, and 1903," having been duly published in manner prescribed by that section in respect of the above-named lands (*vide* Notice No. 5,739), and no claim having been made to the said lands or to any interest therein within the period of three months from the date specified in the said notice, I, John Murray Davies, Special Officer appointed under section 28 of the said Ordinances, under and by virtue of the powers vested in me in that behalf by section 2 of the said Ordinances, do hereby on this 22nd day of January, 1917, order and declare that the said lands, as more fully described herein below, situate in the village of Kendahena, in the Udukaha korale south of the Dambadeni hatpattu of the Kurunegala District, in the North-Western Province, and shown as lots 20, 32½, 27½, 11, 13½, 47, 48, 39½, 46½, 11½, 11½, 5½, 52, and 5½ in preliminary plan 475 and in the annexed diagrams, and containing in extent 281 acres and 25 perches, are the property of the Crown.

Description of the Lands referred to.

The following lots situated in the village of Kendahena, in the Udukaha korale south of the Dambadeni hatpattu of the Kurunegala District, in the North-Western Province, as described in the annexed diagrams:—

I.—Preliminary plan 475.

Lot.	Name of Land.	Extent, A. R. P.
20	Wagollamukalana ..	78 2 0

and bounded as follows: on the north by Dangolakumbura claimed by M. Marthelis Appuhamy and another, the village limit of Pahala Bujjambuwa; on the east by the village limit of Pahala Bujjambuwa, Elookgollahena claimed by Abuwaker Lebbe Hamidu Lebbe; on the south by Dorakumburahena claimed by the Crown, Dorakumburaypahalakela (private), Dorakumburadeniya claimed by Kolanda Marikkar, Asweddumakumbura claimed by Joonis Lebbe, Kongahamulawatta claimed by P. Mudalihami, Kendahenawatta sold by the Crown; on the west by an ela, Kadurugahapitiyawatta claimed by Atapattupathiranhalage Appusingho, an ela, Potukurunawatta *alias* Kanukatiyapillewa claimed by D. P. William Singho, Poturunakumbura claimed by Dewinda Pathiranlage William Singho, Kongahadeniya claimed by D. M. de Alwis and another, Kongahadeniyawatta sold by the Crown, Kongahadeniyahena sold by the Crown, Kongahadeniyawatta sold by the Crown, Kongahadeniya sold by the Crown.

NOTE.—The following lots lying within the above boundaries are excluded from this part of the order, and their aggregate acreage of 6 acres 2 roods and 2 perches is not included in the acreage of 78 acres and 2 roods given above:—

Preliminary plan 475.

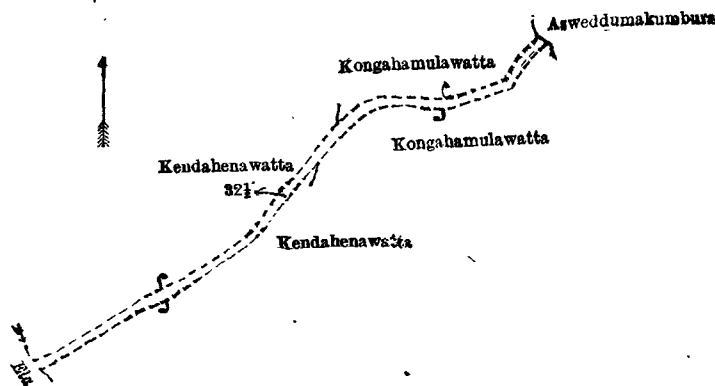
Lot.	Name of Land.	Extent, A. R. P.
A 20A	Mirishenawatta ..	2 3 6
A 20B	Miriskumbura ..	0 2 20
A 20C	Mirishenadeniya ..	0 0 6
A 20D	Mirishenawatta ..	3 0 6
A 20½	Ela ..	0 0 4
		6 2 2

[For Diagram see page 461.]

II.—Preliminary plan 475.

Lot.	Name of Land.	Extent, A. R. P.
32½	Gansabhawa road ..	0 1 2

and bounded as follows: on the north by Kendahenawatta sold by the Crown, Kongahamulawatta claimed by Patiranhalage Mudalihami; on the east by Asweddumakumbura claimed by Joonis Lebbe; on the south by Kongahamulawatta claimed by Patiranhalage Mudalihami, Kendahenawatta sold by the Crown; on the west by an ela, Kendahenawatta sold by the Crown.



Surveyor-General's Office,
Colombo, April 1, 1915.

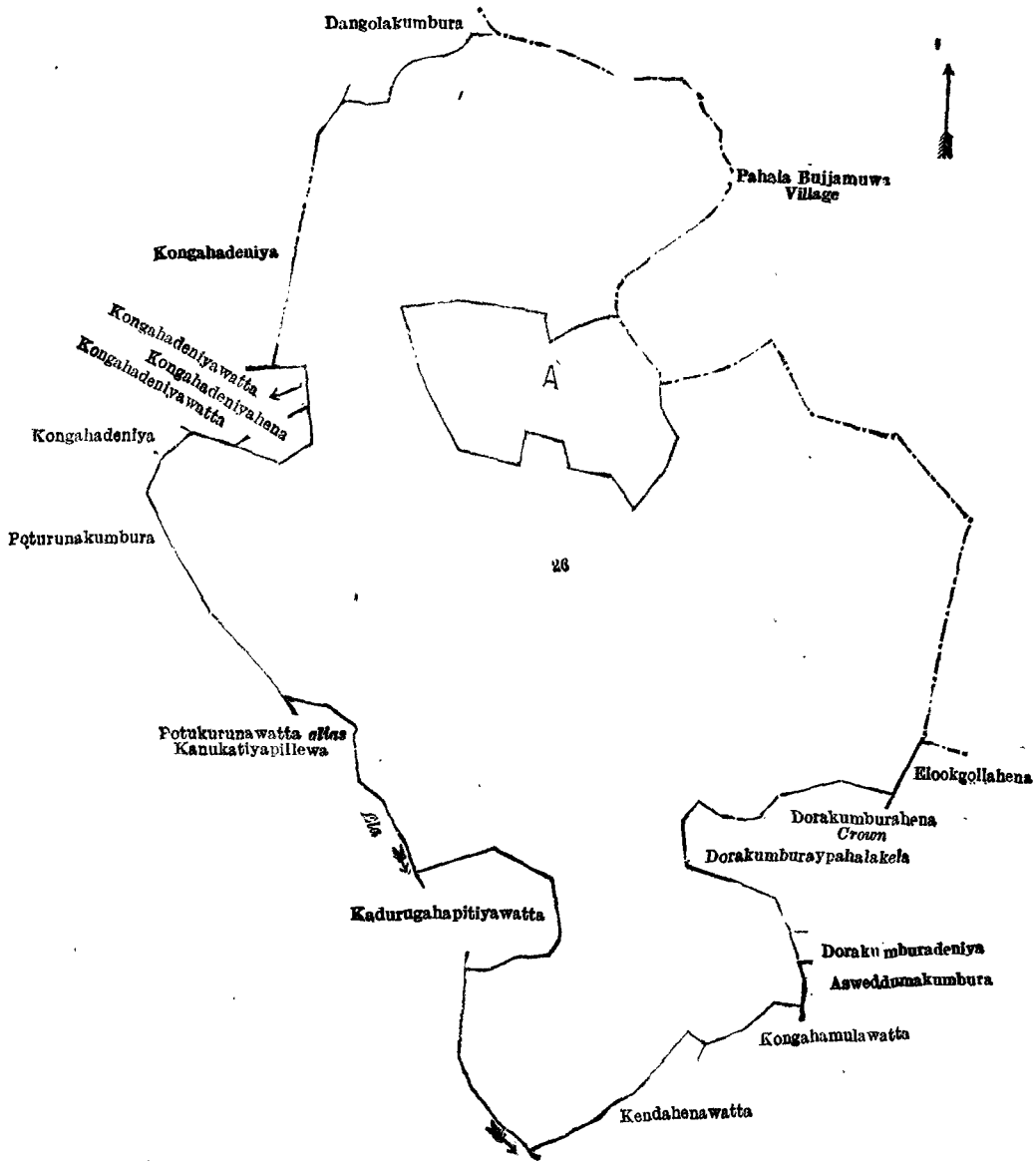
Scale of 4 Chains to an Inch.

G. K. THORNHILL,
for Surveyor-General.

III.—Preliminary plan 475.

Lot.	Name of Land.	Extent, A. R. P.
27½	Gansabhawa road ..	0 1 2

and bounded as follows: on the north by the village limit of Pahala Bujjambuwa; on the east by Elookgollahena claimed by Abuwaker Lebbe Hamidu Lebbe, Kahataghamulawatta claimed by Hamidu Lebbe and others; on the south by

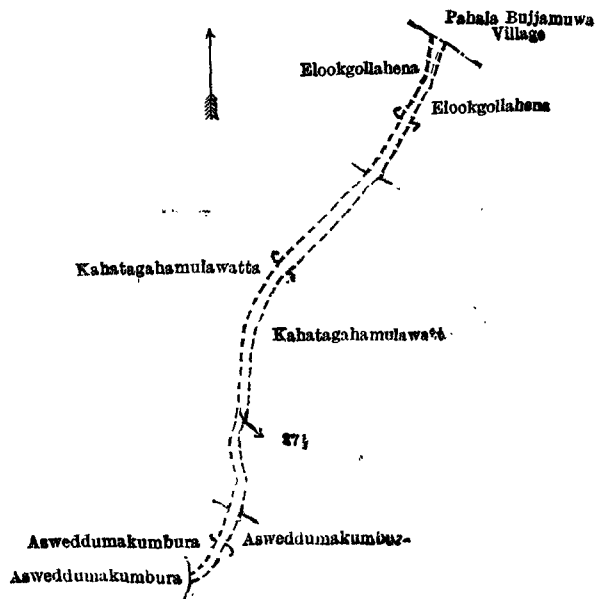


Surveyor-General's Office,
Colombo, April 1, 1916.

Scale of 8 Chains to an Inch.

G. K. THORNHILL,
for Surveyor-General.

the Asweddumakumbura claimed by Babatambi Joonis Lebbe; on the west by Asweddumakumbura claimed by Babatambi Joonis Lebbe, Kahatagahamulawatta claimed by Hamidu Lebbe and others, Elookgollahena claimed by Abuwaker Lebbo Hamidu Lebbe.



Surveyor-General's Office,
Colombo, April 1, 1916.

Scale of 4 Chains to an Inch.

G. K. THORNHILL,
for Surveyor-General.

IV.—Preliminary plan 475.

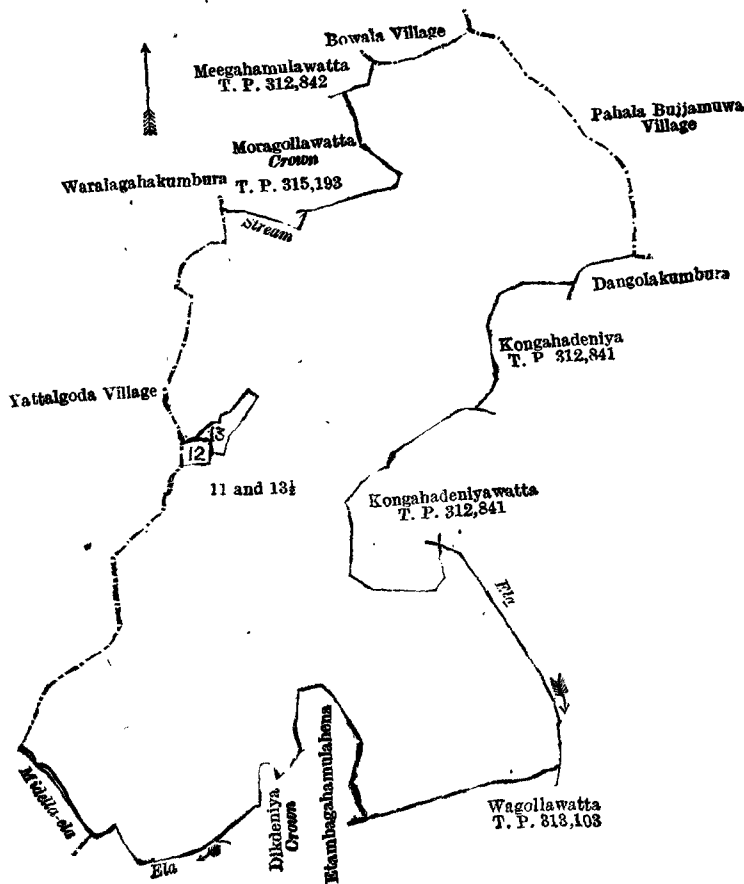
Lot.	Name of Land.	Extent, A. R. P.
11	Galwalamukalana 171 1 10
13½	Ela 0 0 6
		171 1 16

and bounded as follows: on the north by a stream, Waralagahakumbura claimed by D. M. de Alwis and another, Moragollawatta claimed by the Crown, Meegahamulawatta sold by the Crown, the village limit of Bowala, the village limit of Pahala Bujjamuwa; on the east by the village limit of Pahala Bujjamuwa, Dangolakumbura claimed by D. M. de Alwis and another, Kongahadeniya sold by the Crown, Kongahadeniyawatta sold by the Crown, an ela; on the south by Wagollawatta sold by the Crown, Etambagahamulahena claimed by D. M. de Alwis and another, Dikdeniya claimed by the Crown, an ela; on the west by the Midella-ela, the village limit of Yattalgoda.

NOTE.—The following lots lying within the above boundaries are excluded from this part of the order, and their extent of 1 acre 1 rood and 18 perches is not included in the acreage of 171 acres 1 rood and 16 perches given above:—

Preliminary plan 475.

Lot.	Name of Land.	Extent, A. R. P.
12	Agodakaduruwaykumbura 0 2 0
13	Agodakaduruwaydeniya 0 3 18
		1 1 18



Surveyor-General's Office,
Colombo, April 1, 1915.

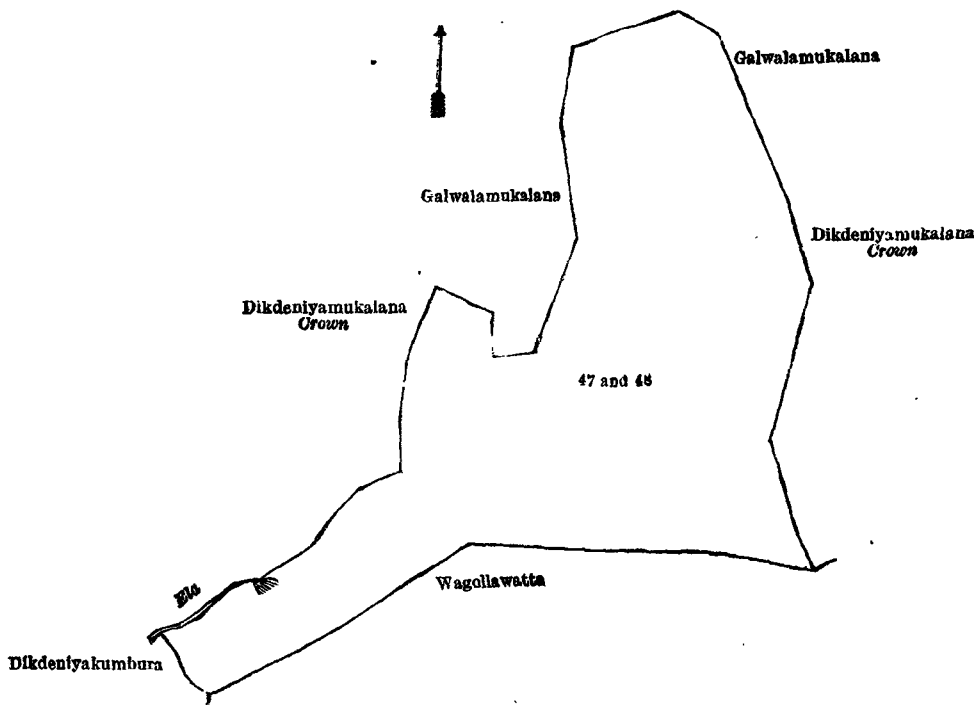
Scale of 16 Chains to an Inch.

G. K. THORNHILL,
for Surveyor-General.

V.—Preliminary plan 475.

Lot.	Name of Land.	Extent, A. R. P.
47	Etambagahamulahena 5 3 10
48	Dikdeniya 1 3 18
		7 2 28

and bounded as follows: on the north and east by Galwalamukalana, Dikdeniyamukalana claimed by the Crown; on the south by Wagollawatta sold by the Crown; on the west by Dikdeniyakumbura claimed by D. M. de Alwis and Marthelis Appu, an ela, Galwalamukalana, Dikdeniyamukalana claimed by the Crown.



Surveyor-General's Office,
Colombo, April 1, 1915.

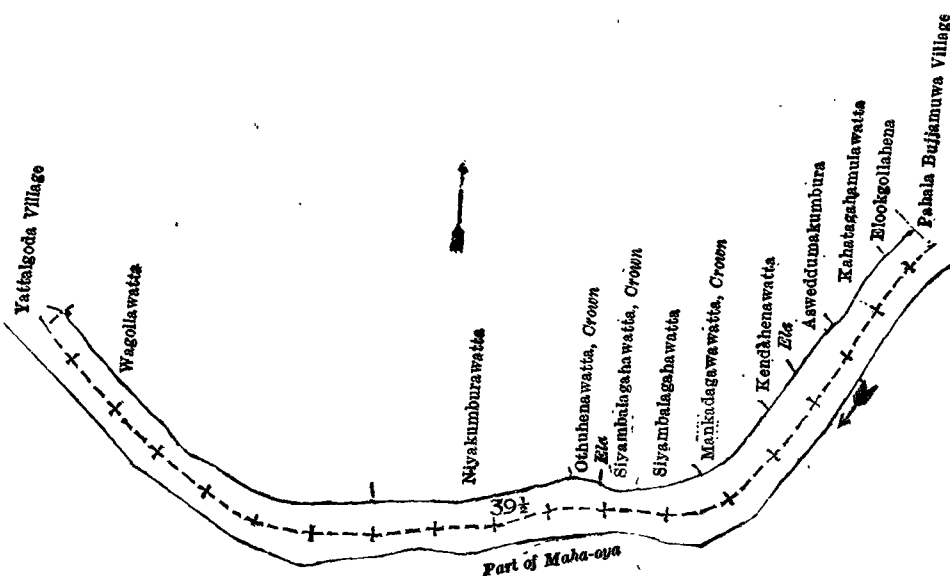
Scale of 4 Chains to an Inch.

G. K. THORNHILL,
for Surveyor-General.

VI.—Preliminary plan 475.

Lot.	Name of Land.	Extent, A. R. P.
39½	Part of Maha-oya ..	19 0 20

and bounded as follows: on the north by the village limit of Yattalgoda, Wagollawatta sold by the Crown, Niyakumburawatta claimed by D. M. de Alwis and another, Othuhenuwatta claimed by the Crown, an ela, Siyambalagahawatta claimed by the Crown, Siyambalagahawatta claimed by Kiribanda and others, Mankadagawawatta claimed by the Crown, Kendahenuwatta claimed by D. M. de Alwis and another, an ela, Asweddumakumbura claimed by Babatambi Kostapal and Joonis Lebbe, Kahatagahamulawatta claimed by Hamidu Lebbe and others, Elookgalahena claimed by Abubakkar Lebbe and another, the village limit of Pahala Bujjamuwa; on the east, south, and west by a part of Maha-oya.



Surveyor-General's Office,
Colombo, April 1, 1915.

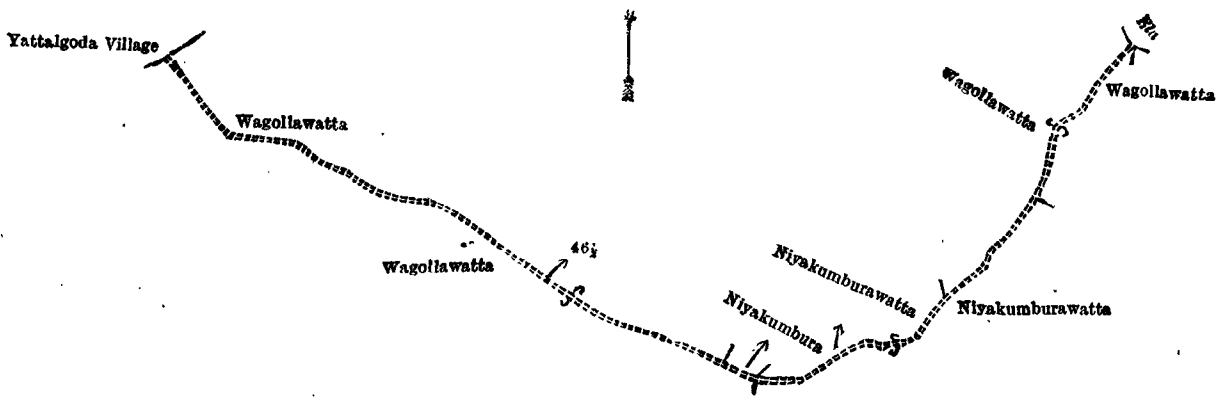
Scale of 16 Chains to an Inch.

G. K. THORNHILL,
for Surveyor-General.

VII.—Preliminary plan 475.

Lot.	Name of Land.	Extent, A. R. P.
46½	Gansabhawa road ..	0 3 14

and bounded as follows: on the north by Wagollawatta sold by the Crown, Niyakumbura claimed by D. M. de Alwis and M. Marthelis Appu, Niyakumburawatta claimed by D. M. de Alwis and M. Marthelis Appu, Wagollawatta sold by the Crown, an ela; on the east by Wagollawatta sold by the Crown, Niyakumburawatta claimed by D. M. de Alwis and M. Marthelis Appu; on the south by Niyakumburawatta claimed by D. M. de Alwis and M. Marthelis Appu, Wagollawatta sold by the Crown; on the west by Wagollawatta sold by the Crown, the village limit of Yattalgoda.



Surveyor-General's Office,
Colombo, April 1, 1915.

Scale of 4 Chains to an Inch.

G. K. THORNHILL,
for Surveyor-General.

VIII.—Preliminary plan 475.

Lot.	Name of Land.
11½	Midella-ela (part)

Extent, A. R. P.
0 0 11

and bounded as follows: on the north and east by Galwalamukalana, Dikdeniyamukalana claimed by the Crown; on the south by Dikdeniyakumbura claimed by D. M. de Alwis and another, Wagollawatta sold by the Crown; on the west by the village limit of Yattalgoda (a part of Midella-ela).



Surveyor-General's Office,
Colombo, April 1, 1915.

Scale of 4 Chains to an Inch.

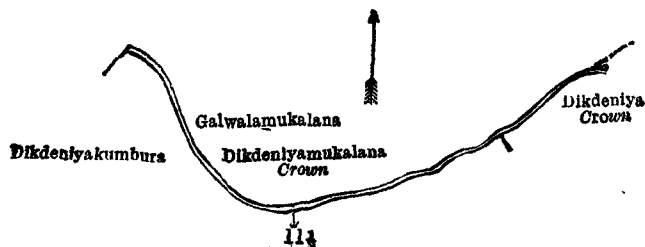
G. K. THORNHILL,
for Surveyor-General.

IX.—Preliminary plan 475.

Lot.	Name of Land.
11½	Ela

Extent, A. R. P.
0 0 11

and bounded as follows: on the north by Galwalamukalana, Dikdeniyamukalana claimed by the Crown; on the east by Dikdeniya claimed by the Crown; on the south and west by Dikdeniyakumbura claimed by D. M. de Alwis and Marthelis Appu.



Surveyor-General's Office,
Colombo, April 1, 1915.

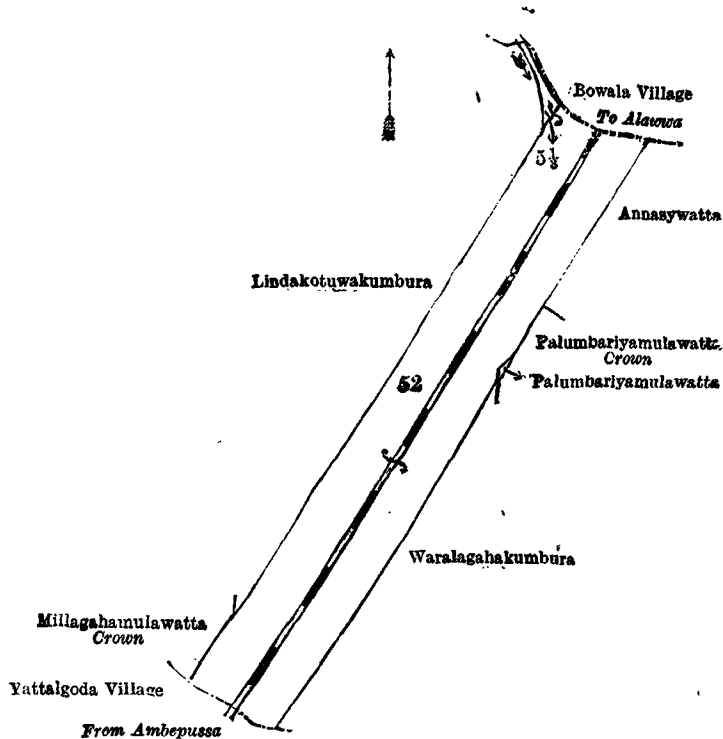
Scale of 4 Chains to an Inch.

G. K. THORNHILL,
for Surveyor-General.

X.—Preliminary plan 475.

Lot.	Name of Land.	Extent, A. R. P.
5 $\frac{1}{2}$	Ela	0 0 4
52	Railway reservation	2 3 24
		2 3 28

and bounded as follows : on the north by Lindakotuwakumbura claimed by Mudalihami and others, the village limit of Bowala ; on the east by Annaseywatta claimed by Pathalagedera Salanchiappu, Palumbariyamulawatta claimed by the Crown, Palumbariyamulawatta claimed by H. P. Juhanis Appu, Waralagahakumbura claimed by D. M. de Alwis and Marthelis Appu ; on the south by Waralagahakumbura claimed by D. M. de Alwis and Marthelis Appu, the village limit of Yattalgoda ; on the west by Millagahamulawatta claimed by the Crown, Lindakotuwakumbura claimed by Mudalihami and others.



Surveyor-General's Office,
Colombo, April 1, 1915.

Scale of 4 Chains to an Inch.

G. K. THORNHILL,
for Surveyor-General.

Lot.	Name of Land.
5 $\frac{1}{2}$	Weli-ela

XI.—Preliminary plan 475.

Extent, A. R. P.
0 0 5

and bounded as follows : on the north by the village limit of Bowala ; on the east, south, and west by Lindakotuwakumbura claimed by Mudalihami and others.



Surveyor-General's Office,
Colombo, April 1, 1915.

Scale of 4 Chains to an Inch.

G. K. THORNHILL,
for Surveyor-General.

January 22, 1917.

J. M. DAVIES,
Special Officer.

Kurunegala S. O. No. 1,652.

Order under Section 4, Sub-section (1), of "The Waste Lands Ordinances of 1897, 1899, 1900, and 1903," declaring Lands to be Crown Property.

In the matter of the lands commonly called or known as Channel bund and reservation and channel reservation, situate in the village of Annukana (eastern portion), in the Ihalawisideke korale of the Hiriyala hatpattu of the Kurunegala District, in the North-Western Province, and of "The Waste Lands Ordinances of 1897, 1899, 1900, and 1903."

WHEREAS in pursuance of section 1 of the said Ordinances it was duly notified on the 11th day of February, 1916, that if no claim to the lands commonly called or known as channel bund and reservation and channel reservation, situate in the village of Annukana (eastern portion), in the Ihalawisideke korale of the Hiriyala hatpattu of the Kurunegala District, in the North-Western Province, containing in extent 4 acres 1 rood and 8 perches, and shown as lots 3, 4A, 5A, and 5B in preliminary plan 1,206 and in the annexed diagram, was made to Thomas Graham Willett, Special Officer appointed under section 28 of the said Ordinances, within the period of three months from the date specified in such notice, such lands would be declared the property of the Crown, and dealt with on account of the Crown (*vide* Notice No. 5,755) :

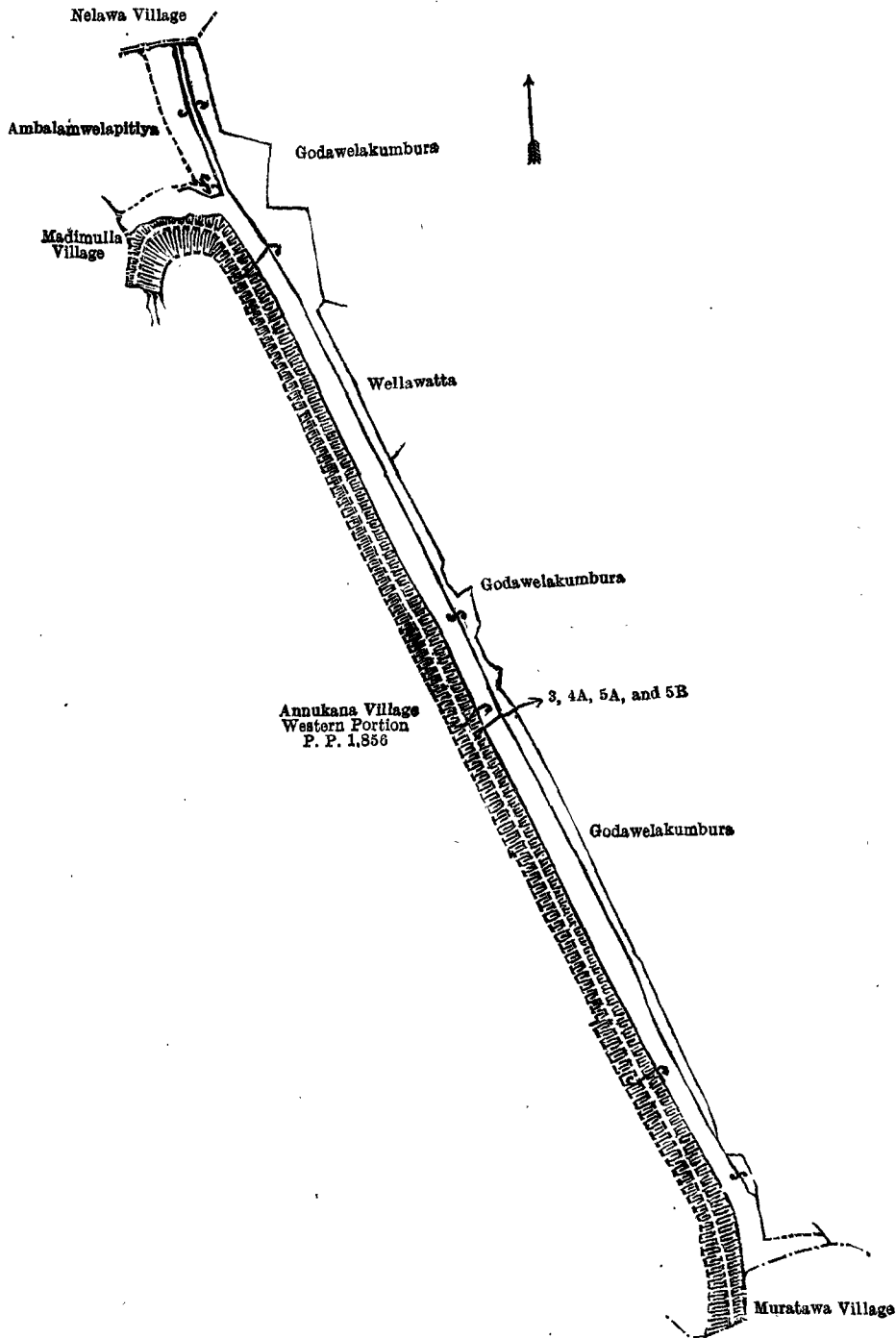
And whereas Embogama Piyaratna Unnanse made claim thereto, and whereas the said claimant has withdrawn his claim thereto, I, Thomas Graham Willett, the aforesaid Special Officer, under and by virtue of the powers vested in me in that behalf by section 4 of the said Ordinances, do hereby, on this 11th day of January, 1917, order and declare, under section 4, sub-section (1), of the said Ordinances, that the said lands, as more fully described herein below, are the property of the Crown.

Description of the Lands referred to.

The following lots situated in the village of Annukana (eastern portion), in the Ihalawisideke korale of the Hiriyala hatpattu of the Kurunegala District, in the North-Western Province, as described in the annexed diagram :—

Lot.	Name of Land.	Extent, A. R. P.
3	Channel bund and reservation	3 1 32
4A	Channel reservation	0 0 11
5A	Do.	0 1 25
5B	Do.	0 1 20
		4 1 8

and bounded as follows : on the north by the village limit of Nelawa, Godawelakumbura (private), Wellawatta (private), Godawelakumbura (private); on the east by Godawelakumbura (private); on the south by the village limit of Muratawa ; on the west by the village limit of Annukana (western portion, P. P. 1,856), the village limit of Madimulla, Ambalamwelapitiya (private).



Surveyor-General's Office,
Colombo, May 14, 1915.

Scale of 4 Chains to an Inch.

January 11, 1917.

T. G. WILLETT,
Special Officer.

G. K. THORNHILL,
for Surveyor-General.

Anuradhapura S. O. No. 859.

Order under Section 2 of "The Waste Lands Ordinances of 1897, 1899, 1900, and 1903,"
declaring Lands to be Crown Property.

In the matter of the lands commonly called or known as Teratiyagalamukalana, Dambagahayaya, &c., situate in the village of Ambagahawewa, in the Pahala Kende tulana of the Kende korale, in the Nuwaragam palata, in the North-Central Province, and of "The Waste Lands Ordinances of 1897, 1899, 1900, and 1903."

THE notice required by section 1 of "The Waste Lands Ordinances of 1897, 1899, 1900, and 1903," having been duly published in manner prescribed by that section in respect of the above-named lands (*vide* Notice No. 5,996), and no claim having been made to the said lands or to any interest therein within the period of three months from the date specified in the said notice, I, Thomas Graham Willett, Special Officer appointed under section 28 of the said Ordinances, under and by virtue of the powers vested in me in that behalf by section 2 of the said Ordinances, do hereby, on this 4th day of January, 1917, order and declare that the said lands, as more fully described herein below, situate in the village of Ambagahawewa, in the Pahala Kende tulana of the Kende korale, in the Nuwaragam palata, in the North-Central Province, and shown as lots 1, 2, 2A, 2B, 2C, 2D, 2E, 2F, 2G, 2H, 2I, 2J, 2K, 2M, 2N, 2O, 2R, 2S, 2T, 2U, 2V, 2X, 2Y, 2AM, 2AN, 2AO, 2½, 3, 4A, 5, 6A, 6B, 7A, 7B, 7C, 7D, 7E, 7F, 7G, 11, 13B, 16, 16A, 19, 20, 21, 22, 23, 24, 25, 26, 27, 28, 29, 30, 31, 32, 33, 34, 35, 35B, 36, 37, 38 in preliminary plan 583 and in the annexed diagram, and containing in extent 1,378 acres 1 rood and 24 perches, are the property of the Crown.

Description of the Lands referred to.

The following lots situated in the village of Ambagahawewa, in the Pahala Kende tulana of the Kende korale of the Nuwaragam palata, in the North-Central Province, as described in the annexed diagram:—

Preliminary plan 583.

Lot.	Name of Land.	Extent, A. R. P.	Lot.	Name of Land.	Extent, A. R. P.
1	Theratiyagalamukalana	162 3 8	7A	Bund reservation	1 0 12
2	Dambagahayaya, Meegahalandia, Koladachchiyaya (chena)	370 1 30	7B	Akkareidamawedibima (chena)	0 0 35
2A	Chena reservation (do.)	352 1 38	7C	Do. (do.)	0 0 12
2B	Path reservation (do.)	0 3 36	7D	Do. (do.)	0 1 24
2C	Do. (do.)	1 1 26	7E	Do. (do.)	0 0 9
2D	Dambagahayaya (do.)	0 1 36	7F	Do. (do.)	0 1 9
2E	Bund reservation	1 3 29	7G	Do. (do.)	0 0 14
2F	Do.	1 3 2	11	Do. (do.)	0 2 3
2G	Do.	0 3 22	13B	Water-hole	0 0 23
2H	Dambagahayaya (chena)	1 1 18	16	Tisbamba (open land)	4 0 4
2I	Do. (do.)	2 2 23	16A	Bund reservation	0 0 23
2J	Bund reservation	1 0 23	19	Kudawewa (tank and bund)	18 0 13
2K	Dambagahayaya (chena)	8 0 32	20	Cemetery	0 1 25
2M	Bund reservation	3 0 27	21	Footpath	0 0 6
2N	Dambagahayaya (chena)	5 1 34	22	Maha-ela (stream)	2 2 19
2O	Ela reservation	0 1 26	23	Pingpara	0 3 1
2R	Dambagahayaya (chena)	7 0 14	24	Footpath	0 0 27
2S	Meegahalandia (do.)	7 2 3	25	Stream	0 1 3
2T	Tank reservation	2 0 24	26	Footpath	0 1 4
2U	Meegahahena (chena)	3 0 5	27	Wan-ela (stream)	0 0 12
2V	Ela reservation	0 1 26	28	Footpath	0 0 22
2X	Meegahahena (chena)	1 1 35	29	Do.	1 0 9
2Y	Ela reservation	0 1 17	30	Do.	0 0 10
2AM	Do.	0 0 23	31	Stream	0 1 3
2AN	Maha-ela (stream)	0 0 18	32	Footpath	0 1 2
2AO	Godahena and Meegahahena (chena)	251 3 6	33	Stream	0 1 9
2½	Footpath	0 0 5	34	Footpath	0 0 20
3	Siyambalagaswewa (tank and bund)	9 2 26	35	Do.	0 0 5
4A	Akkareidamawedibima (chena)	0 0 13	35B	Do.	0 0 5
5	Ambagahawewa (tank and bund)	143 2 34	36	Siyambalagaswewa-ela (stream)	1 3 18
6A	Bund reservation	0 2 9	37	Lulabendi-ela (stream)	0 2 19
6B	Akkareidamawedibima (chena)	0 0 8	38	Stream	0 0 28
					1,378 1 24

and bounded as follows: on the north by the village limit of Wirasole, the village limit of Katukeliyawa; on the east by the boundary of the Kunchuttu korale; on the south by the village limit of Urapinuwewa, the village limit of Kokatiyagollewa, the village limit of Munamalgalahawewa; on the west by the Kadawat korale (the village limit of Moragoda, the village limit of Hiralugama).

NOTE.—The following lots lying within the above boundaries are excluded from this order, and their aggregate acreage of 113 acres 3 roods and 20 perches is not included in the acreage of 1,378 acres 1 rood and 24 perches given above:—

Preliminary plan 583.

Lot.	Name of Land.	Extent, A. R. P.	Lot.	Name of Land.	Extent, A. R. P.
17	Tisbamba	0 3 0	C 8B	Puranawela, T. P. 157,347	0 0 6
A 2P	Part of T. P. 202,385 (chena)	0 0 19	C 9	T. Ps. 157,346 and 153,322	4 1 7
A 2Q	Part of T. P. 202,385	0 0 10	C 9A	Encroachment	0 1 3
A 4	T. P. 202,385	1 3 31	C 9B	Do.	0 0 27
A 35A	Footpath (part of T. P. 202,385)	0 0 4	C 9C	Akkarawela	0 0 9
B 2L	Part of T. P. 195,676	0 0 11	C 10	T. Ps. 211,095 and 153,323	12 2 36
B 6	T. P. 224,565	3 0 21	C 11A	Akkareidama	0 0 8
B 7	T. Ps. 195,676 and 219,840	27 0 30	C 12	T. P. 211,095	2 1 22
C 2Z	Meegahahena (encroachment)	0 0 18	C 13	T. Ps. 153,323, 161, 620, 229,770, 229,771, and part of T.P. 224,490	8 1 36
C 2AA	Godahena (do.)	0 0 37	C 13A	Encroachment	0 0 38
C 2AB	Part of T. P. 161,620	0 0 17	C 13C	Akkarewewedibima	0 0 10
C 2AC	Part of T. P. 153,323	0 0 23	C 13D	Encroachment	0 0 36
C 2AD	Part of T. P. 157,345	0 1 22	C 13E	Do.	0 0 4
C 2AE	Do.	0 0 30	C 14	Parts of T. Ps. 157,346, 157,345, 211,095	16 3 6
C 2AF	Do.	0 0 10	C 15	Gangoda	5 0 19
C 2AG	Do.	0 1 6	C 18	Part of T. P. 157,345	7 2 26
C 2AH	Encroachment	0 1 3	C 18A	Encroachment	0 0 32
C 2AI	Part of T. P. 211,095	0 0 14	C 18B	Do.	0 0 12
C 2AJ	Part of T. P. 224,490	7 1 11	C 18C	Do.	0 1 8
C 2AK	Encroachment	0 0 6			
C 2AL	Part of T. P. 224,490	0 0 30			
C 2AM	Puranawela, T. P. 157,347	11 3 28			
C 2AN	Do.	0 0 14			
					113 3 20

