

Ceylon Government Gazette

Published by Authority.

No. 6,865 — THURSDAY, APRIL 5, 1917.

PART I.—General: Minutes, Proclamations, Appointments, and
General Government Notifications.
PART II.—Legal and Judicial.

PART III.—Provincial Administration.
PART IV.—Land Settlement.
PART V.—Mercantile, Marine, Municipal, Local, &c.

Separate paging is given to each Part, in order that it may be filed separately.

Part IV.—Land Settlement.

	PAGE		PAGE
Preliminary Notices	469	Final Orders	485

PRELIMINARY NOTICES.

Kurunegala Notice No. 6,284.

Notice under "The Waste Lands Ordinances of 1897, 1899, 1900, and 1903."

TAKE notice that unless within three months from April 5, 1917, the persons, if any, who claim any interest in the lands hereinafter mentioned or in any one or more of such lands or to some interest therein make claim in person or in writing to the said lands or any of them or to some interest therein to N. A. Hampton, Esq., Special Officer appointed under section 28 of "The Waste Lands Ordinances of 1897, 1899, 1900, and 1903," at his office at Fort, Colombo:

Such Special Officer, in pursuance of the powers vested in him by the said Ordinances, will declare by writing under his hand that the said lands, or such of them as to which no claim has been made, are the property of the Crown.

N. A. HAMPTON,
Special Officer.

Description of the Lands referred to.

The following lots situated in the village of Kossurs, in the Udukaha korale west of the Dambadeni hatpattu of the Kurunegala District, in the North-Western Province, as described in the annexed diagrams:—

I.—Preliminary plan 551.

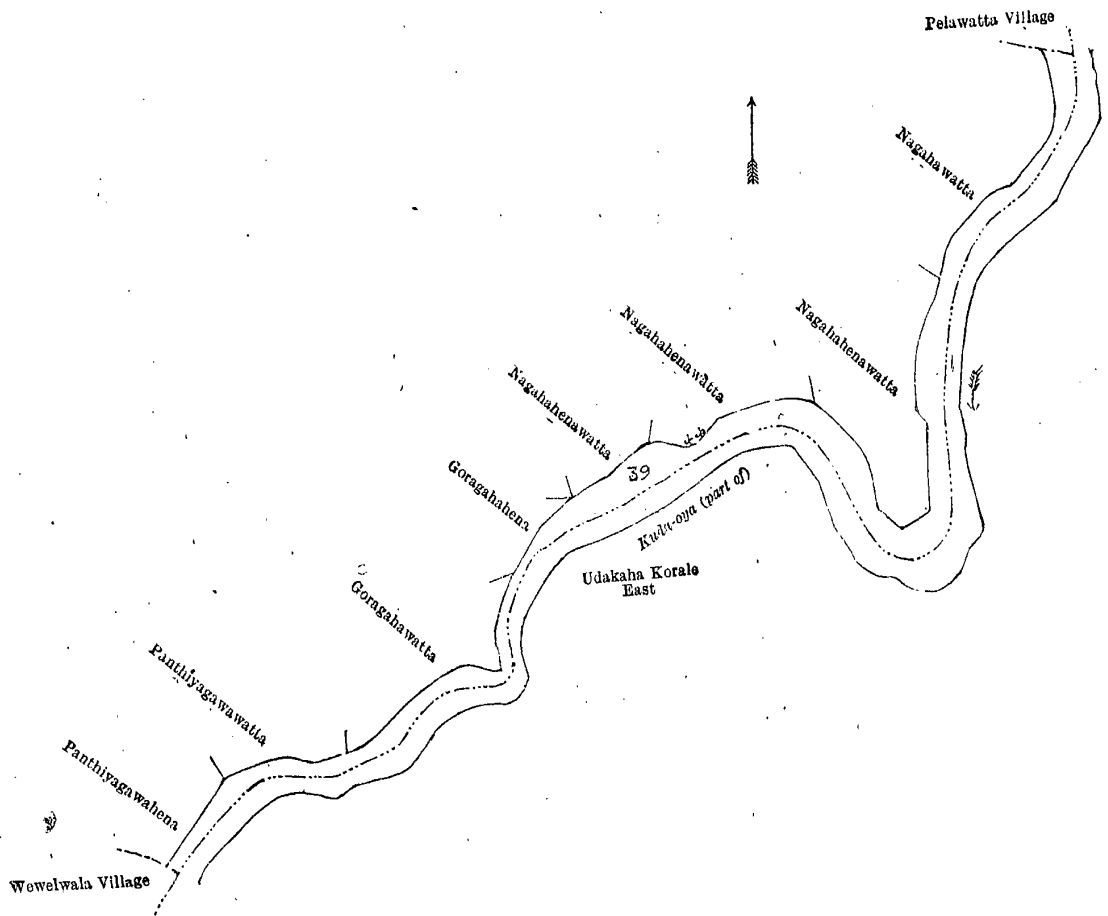
Lot.	Name of Land.	Extent, A. R. P.
39 ..	Kuda-oya (part of)	1 3 2

and bounded as follows: on the north by the village limit of Pelawatta; on the east by the boundary of Udukaha korale east; on the south by the village limit of Wewelwala; on the west by Panthiyagawawatta claimed by Pathirannahelage Ran Menika and others, Panthiyagawawatta claimed by Pathirannahelage Ran Menika and others, Goragahawatta claimed by Pathirannahelage Hendrick Singho, Goragahawatta claimed by Pathirannahelage Hendrick Singho, Nagahawatta claimed by Kattotoralage Baba Singho, Nagahawatta claimed by Don Charlis, Nagahawatta claimed by Don Charles Ranatunga Appuhamy.

[For Diagram see page 470.]

II.—Preliminary plan 551.

Lot.	Name of Land.	Extent, A. R. P.
41 ..	Ela (stream)	0 0 4

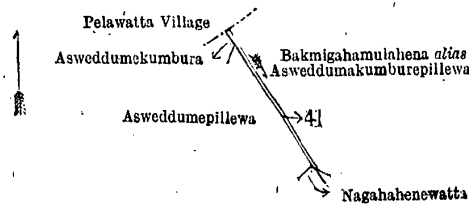


Scale of 4 Chains to an Inch.

Surveyor-General's Office,
Colombo, October 18, 1916.

G. K. THORNHILL,
for Surveyor-General.

and bounded as follows : on the north by the village limit of Pelawatta ; on the east by Bakmigahamulahena *alias* Asweddumakumburapillewa claimed by Don Charles Ranatunga Appuhamy ; on the south by Nagahahenewatta claimed by Kattotoralage Babasingho ; on the west by Asweddumepillewa claimed by Don Charlis, Asweddumekumbura claimed by Don Charlis.



Scale of 4 Chains to an Inch.

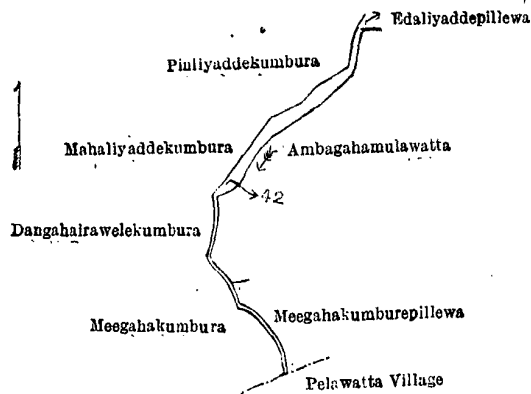
Surveyor-General's Office,
Colombo, October 18, 1916.

G. K. THORNHILL,
for Surveyor-General.

III.—Preliminary plan 551.

Lot.	Name of Land.	Extent, A. R. P.
42	Ela (stream)	0 0 21

and bounded as follows : on the north by Edoliyaddepillewa claimed by Lekamalage Menikhamy and others ; on the east by Ambagahamulawatta claimed by Lekamalage Ungurala and others, and Meegahakumburepillewa claimed by Bandara Mahatmaya ; on the south by the village limit of Pelawatta ; on the west by Meegahakumbura claimed by Wewelwala Walawwe Lokukumarihamy, Dangahairawelekumbura claimed by Patirannahelage Mudalihamy and others, Mahaliyaddekumbura claimed by Lekamalage Ungurala, and Piniyaddekumbura claimed by Mntugala Pensala.



Surveyor-General's Office,
Colombo, October 18, 1916.

Scale of 4 Chains to an Inch.

G. K. THORNHILL,
for Surveyor-General.

Kurunegala S. O. 128—1917.

Kurunegala Notice No. 6,285.

Notice under "The Waste Lands Ordinances of 1897, 1899, 1900, and 1903."

TAKE notice that unless within three months from April 5, 1917, the persons, if any, who claim any interest in the land hereinafter mentioned make claim in person or in writing to the said land or to some interest therein to J. M. Davies, Esq., Special Officer appointed under section 28 of "The Waste Lands Ordinances of 1897, 1899, 1900, and 1903," at his office at Fort, Colombo :

Such Special Officer, in pursuance of the powers vested in him by the said Ordinances, will declare by writing under his hand that the land, to which no claim has been made, is the property of the Crown.

J. M. DAVIES,
Special Officer.

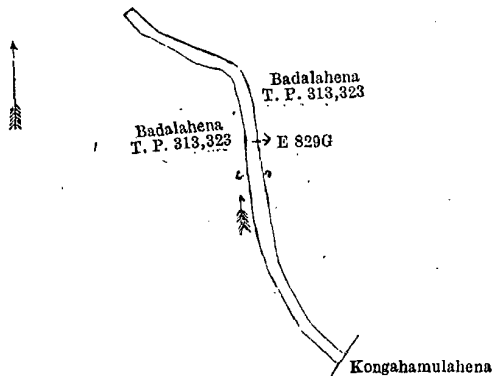
Description of the Land referred to.

The following lot situated in the village of Galketigama, in the Ihala Wisideke korale of the Hiriyala hatpattu of Kurunegala District, in the North-Western Province, as described in the annexed diagram :—

Preliminary plan 1,880.

Lot.	Name of Land.	Extent, A. R. P.
E 829G	Vela-ela (channel)	0 0 8

and bounded as follows : on the north by Badalahena sold by the Crown (T. P. 313,323) ; on the east by Badalahena sold by the Crown (T. P. 313,323) ; on the south by Kongahamulahena sold by the Crown ; on the west by Badalahena sold by the Crown (T. P. 313,323).



Surveyor-General's Office,
Colombo, October 19, 1916.

Scale of 2 Chains to an Inch.

G. K. THORNHILL,
for Surveyor-General.

Kurunegala S. O. 129—1917.

Kurunegala Notice No. 6,286.

Notice under "The Waste Lands Ordinances of 1897, 1899, 1900, and 1903."

TAKE notice that unless within three months from April 5, 1917, the persons, if any, who claim any interest in the land hereinafter mentioned make claim in person or in writing to the said land or to some interest therein to J. M. Davies, Esq., Special Officer appointed under section 28 of "The Waste Lands Ordinances of 1897, 1899, 1900, and 1903," at his office at Fort, Colombo :

Such Special Officer, in pursuance of the powers vested in him by the said Ordinances, will declare by writing under his hand that the land, to which no claim has been made, is the property of the Crown.

J. M. DAVIES,
Special Officer.

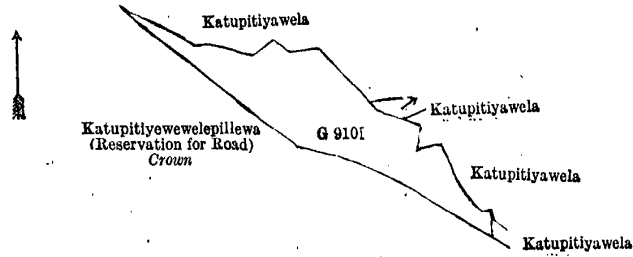
Description of the Land referred to.

The following lot situated in the village of Inguruwattagama, in the Mahagalboda Egoda korale of the Hiriyala hatpattu of the Kurunegala District, in the North-Western Province, as described in the annexed diagram :—

Preliminary plan 1,945.

Lot.	Name of Land.	Extent, A. R. P.
G 910 I	Katupitiyawalapillewa	0 3 39

and bounded as follows : on the north by Katupitiyawela claimed by Mahamudu Tamby and others and Katupitiyawela claimed by Sulcha Umma and others ; on the east by Katupitiyawela claimed by Sulcha Umma and others, Katupitiyawela claimed by Mahamudu Tamby and others, and Katupitiyawela claimed by Sulcha Umma and others ; on the south and west by Katupitiyeweppillewa (reservation for road) declared to be the property of the Crown under the Waste Lands Ordinances.



Surveyor-General's Office,
Colombo, September 22, 1916.

Scale of 4 Chains to an Inch.

G. K. THORNHILL,
for Surveyor-General.

Kurunegala S. O. 130—1917.

Kurunegala Notice No. 6,287.

Notice under "The Waste Lands Ordinances of 1897, 1899, 1900, and 1903."

TAKE notice that unless within three months from April 5, 1917, the persons, if any, who claim any interest in the lands hereinafter mentioned or in any one or more of such lands or to some interest therein make claim in person or in writing to the said lands or any of them or to some interest therein to N. A. Hampton, Esq., Special Officer appointed under section 28 of "The Waste Lands Ordinances of 1897, 1899, 1900, and 1903," at his office at Fort, Colombo :

Such Special Officer, in pursuance of the powers vested in him by the said Ordinances, will declare by writing under his hand that the said lands, or such of them as to which no claim has been made, are the property of the Crown.

N. A. HAMPTON,
Special Officer.

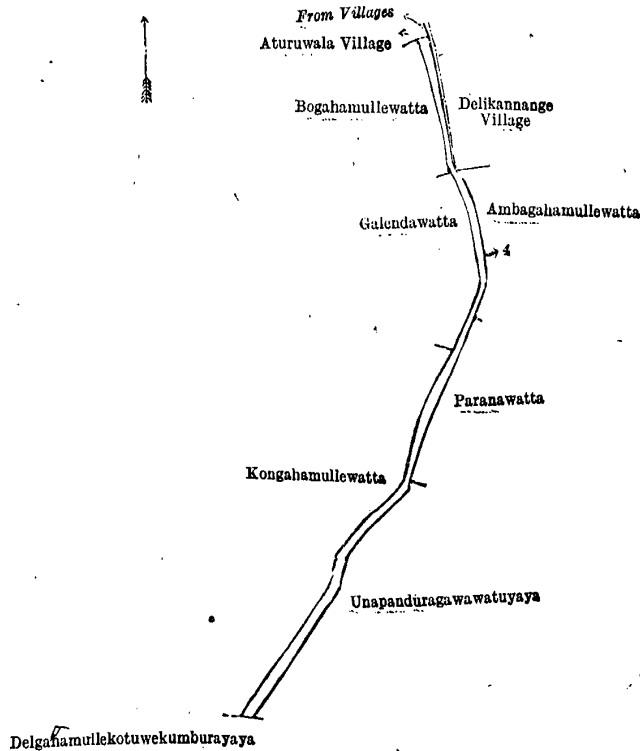
Description of the Lands referred to.

The following lots situated in the village of Pahala Elampola, in the Udukaha korale west of the Dambadeni hatpattu of the Kurunegala District, in the North-Western Province, as described in the annexed diagrams :—

I.—Preliminary plan 562.

Lot.	Name of Land.	Extent, A. R. P.
4	Gansabhawa road ...	0 1 9

and bounded as follows : on the north by the village limit of Aturuwala ; on the east by the village limit of Delikannange Ambaghamullewatta claimed by Abeysinghe Mudiyansele Ranhamy, Vidane, and another, Paranawatta claimed by Edirisinghe Mudiyansele Banda, Unapanduragawawatuyaya claimed by Edirisinghe Mudiyansele Punchirala and others ; on the south by Delgahamullekotuwekumburayaya claimed by Wadugesuri Mudiyansele Kirihamy and others ; on the west by Kongahamullewatta claimed by Wadugesuri Mudiyansele Ukku Menika, Galandawatta claimed by Jayakodi Arachchige Lucihamy, Bogahamullewatta claimed by Yapahamilage Punchappuhamy and another.



Surveyor-General's Office,
Colombo, September 16, 1916.

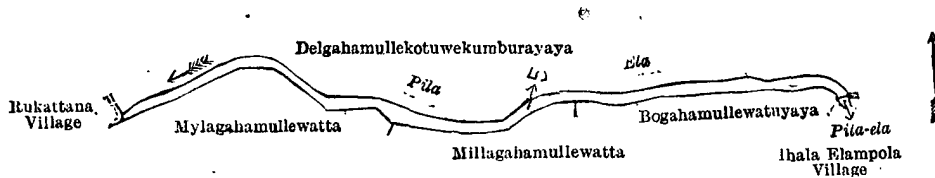
Scale of 4 Chains to an Inch.

G. K. THORNHILL,
for Surveyor-General.

II.—Preliminary plan 562.

Lot.	Name of Land.	Extent, A. R. P.
5	Pita-ela (stream)	0 2 8

and bounded as follows: on the north and east by Delgahamullekotuwekumburayaya claimed by Waduge Suri Mudiyanse-lage Kirihamy and others; on the south by the village limit of Ihala Elampola (Pita-ela), Bogahamullewatuyaya claimed by Mr. Weeraratne, Surveyor, Millagahamullewatta claimed by Edirisinghe Mudiyanse-lage Ukku Banda and another, Mylagahamullewatta claimed by Dassanayakege Salunchi Appuhamy and others; on the west by the village limit of Rukattane.



Surveyor-General's Office,
Colombo, September 16, 1916.

Scale of 4 Chains to an Inch.

Kurunegala S. O. 131—1917.

G. K. THORNHILL,
for Surveyor-General.

Kurunegala Notice No. 6,288.

Notice under "The Waste Lands Ordinances of 1897, 1899, 1900, and 1903."

TAKE notice that unless within three months from April 5, 1917, the persons, if any, who claim any interest in the lands hereinafter mentioned or in any one or more of such lands or to some interest therein make claim in person or in writing to the said lands or any of them or to some interest therein to N. A. Hampton, Esq., Special Officer appointed under section 28 of "The Waste Lands Ordinances of 1897, 1899, 1900, and 1903," at his office at Fort, Colombo:

Such Special Officer, in pursuance of the powers vested in him by the said Ordinances, will declare by writing under his hand that the said lands, or such of them as to which no claim has been made, are the property of the Crown.

N. A. HAMPTON,
Special Officer.

Description of the Lands referred to.

The following lots situated in the village Wewelwala, in the Udukaha korale west of the Dambadeni hatpattu of the Kurunegala District, in the North-Western Province, as described in the annexed diagrams:—

I.—Preliminary plan 552.

Lot.	Name of Land.	Extent, A. R. P.
5C	Islet	0 0 6
10C	Ela	2 2 7
		2 2 13

and bounded as follows: on the north by the village limit of Mutugala; on the east by Dachchiwattehenā claimed by Telangupatha Abeykoon Navaratna Wasala Mudiyanse Ralahamilage Loku Bandara, Bakmigahamulawatta *alias* Dachchiwatta claimed by Telangupatha Abeykoon Navaratna Wasala Mudiyanse Ralahamilage Loku Bandara, dewatapara (path) belonging to the Crown, Kohombagahamulawatta claimed by Telangupatha Abeykoon Navaratna Wasala Mudiyanse Ralahamilage Loku Bandara, Wahumpurayagewattuyaya claimed by Telangupatha Abeykoon Navaratna Wasala Mudiyanse Ralahamilage Loku Bandara and others, dewatapara (path) claimed by the Crown, Pansalawatta claimed by Trustees of Wewelwala Pansala, Pansalwattehenā claimed by Trustees of Wewelwala Pansala, Bulugahamulahena claimed by Sounthara Unnanse of Pelawatta Pansala and others, Kooratiyakumbura (private), T. P. 110,803, Kadurugahahenemipitiya (cemetery) claimed by the Crown; on the south by Kooratiyakumbura (private), Ehatugahakumburepillewa claimed by Telangupatha Abeykoon Navaratna Wasala Mudiyanse Ralahamilage Loku Bandara, Ehatugahakumbura (private), T. P. 110,804, Ihalamahakumbura (private), Batagollekumbura claimed by Dugannaralage Dingiri Mahatmaya, Thotupolagawakumbura (private), Batagollekumbura claimed by Dugannaralage Dingiri Mahatmaya, Ihalamahakumbura (private), Kindahenakumburadeniya claimed by Sembukutti Arachchilage Jusey Silva, Kindahenakumbura claimed by Sembukutti Arachchilage Jusey Silva; on the west by the Bemme-ela (village limit of Potupitiya), Godakindahena claimed by the Crown, the village limit of Mutugala.

NOTE.—The following lots lying within the above-mentioned boundaries are excluded from this part of the notice and no part of their aggregate acreage of 6 acres and 9 perches is included in the acreage of 2 acres 2 roods and 13 perches given above:—

Preliminary plan 552.

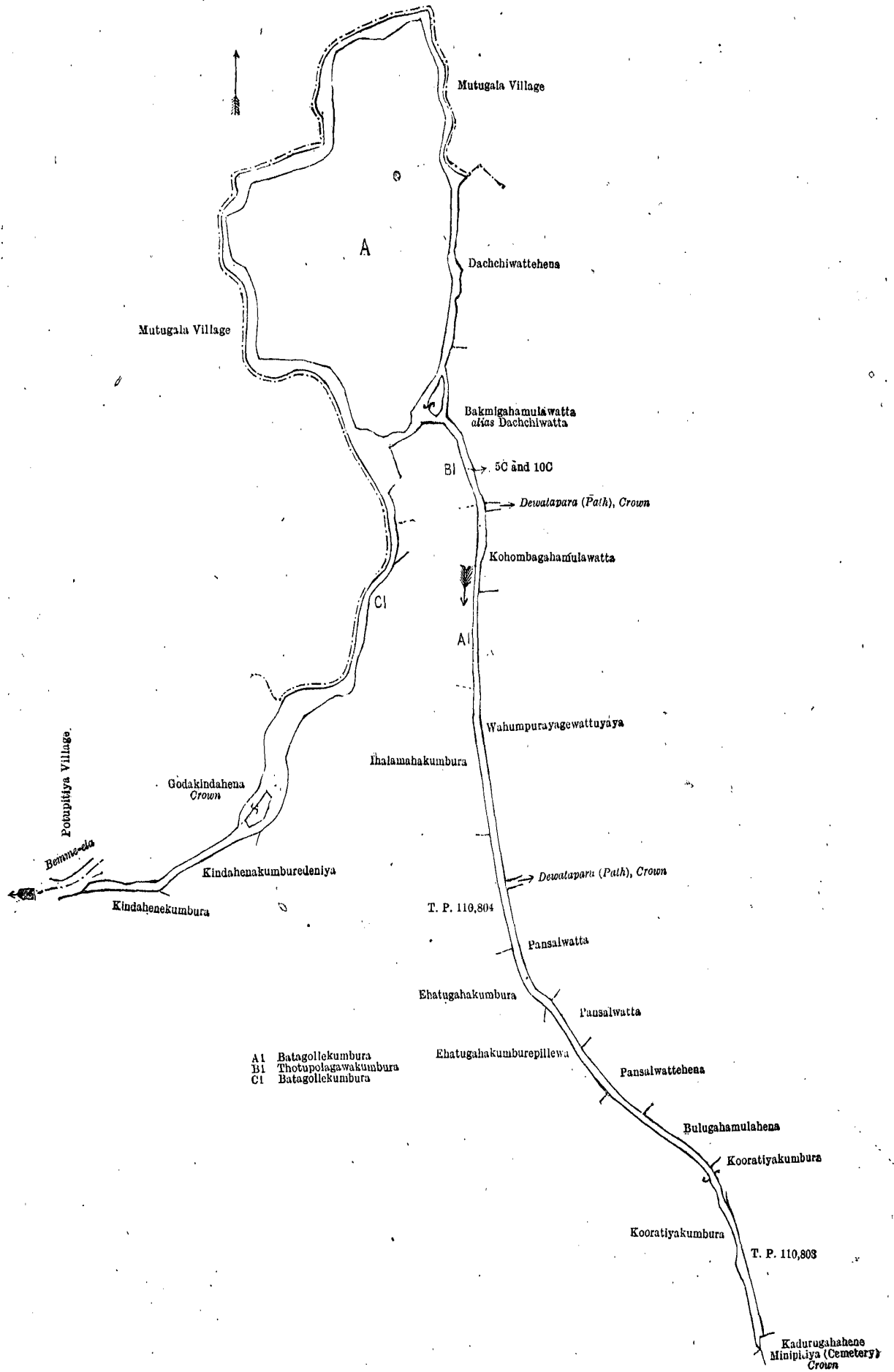
Lot.	Name of Land.	Extent, A. R. P.
6	T. P. 110,805	3 0 25
7	Pahalabadinigepitiyakumbura	2 3 18
7A	Pahalabadinigepitiyakumburakamata	0 0 6
		6 0 9

[For Diagram see page 474.]

II.—Preliminary plan 552.

Lot.	Name of Land.	Extent, A. R. P.
10	Part of Bemme-ela	4 1 9
10A	Islet	0 0 30
		4 1 39

and bounded as follows: on the north by the village limit of Mutugala; on the east by Godakindahena claimed by the Crown, ela, Kindahenakumbura claimed by Jusey Silva, Kindahenedeniya claimed by Sembukutti Arachchilage Jusey Silva, Kindahenakumbura claimed by Sembukutti Arachchilage Jusey Silva, Kindahenepillewa *alias* Delgahahena-ela claimed by Sembukutti Arachchilage Jusey Silva, Kindahenakumbura claimed by ditto, Kindahena-amuna claimed by ditto, Ehatugakumburehenā claimed by Bodiguththa Chinthamenika Tillekaratne Abeykoon Navaratna Wasala Mudiyanse



Surveyor-General's Office,
Colombo, October 13, 1916

Scale of 4 Chains to an Inch.

G. K. THORNHILL,
for Surveyor-General.

Ralahamillage Loku Bandara, Delgahahenepillewa claimed by Silpath Karinekketige Kiriya and another, Pahalakaduruwekumbura (private), Kooratihenakumburakanatha claimed by Bodiguththa Chinthamenika Tillekaratne Abeykoon Navaratna Wasala Mudiyanse Ralahamilage Loku Bandara, Pahalakaduruwekumbura (private), Kanuketiyepillewa claimed by Telangapatha Abeykoon Navaratna Wasala Mudiyanse Ralahamilage Loku Bandara, Mashena claimed by Telangapatha Abeykoon Navaratna Wasala Mudiyanse Ralahamilage Loku Bandara, Gananketewatta (encroachment on reservation for Bemme-ela) claimed by L. A. Dasanayaka, Mudaliyar, of Mirigama, Gananketewatta claimed by owners of T. P. 145,529, Gananketewatta (encroachment on reservation for Bemme-ela) claimed by L. A. Dasanayaka, Mudaliyar, of Mirigama; on the south by Kuda-oya (on the boundary of Udukaha korale south); on the west by the village limit of Potupitiya (part of Bemme-ela).

[For Diagram see page 476.]

III.—Preliminary plan 552.

Lot.	Name of Land.	Extent, A. R. P.
30N	Kadurugahahenaminipitiya (cemetery)	0 0 31

and bounded as follows: on the north by ela, T. P. 110,803; on the east and south by Kahatagahapotteowita claimed by Ramanaike Mudiyanse Annaguhamy Meniki; on the west by Kahatagahapotteowita claimed by Ramanaike Mudiyanse Annaguhamy Meniki.



Surveyor-General's Office,
Colombo, October 13, 1916.

Scale of 4 Chains to an Inch.

G. K. THORNHILL,
for Surveyor-General.

IV.—Preliminary plan 552.

Lot.	Name of Land.	Extent, A. R. P.
37	Part of Kuda-oya	8 3 12
37A	Islet	0 1 2
		9 0 14

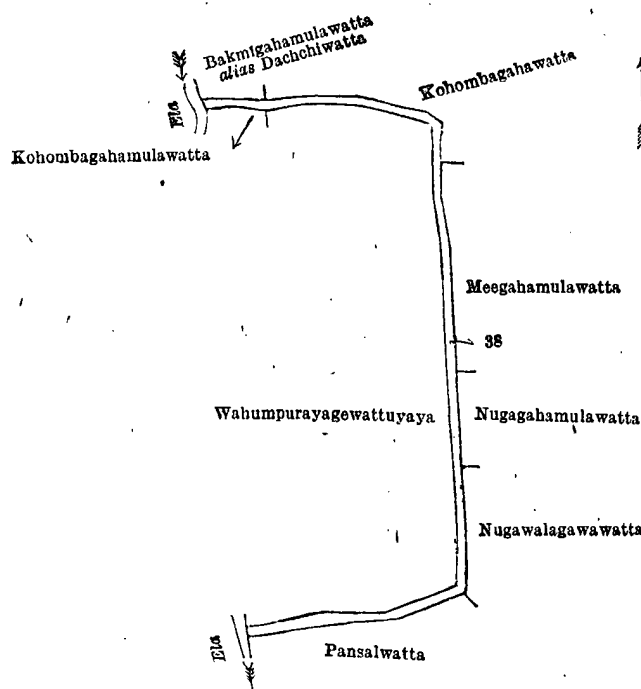
and bounded as follows: on the north by the village limit of Kossure; on the east by part of Kuda-oya (the boundary of Udukaha korale east); on the south by the boundary limit of Udukaha korale south (part of Kuda-oya), the village limit of Potupitiya, the Bemme-ela; on the west by Gananketewatta (encroachment on reservation for oya) claimed by L. A. Dassanayaka, Mudaliyar, of Mirigama.

[For Diagram see page 477.]

V.—Preliminary plan 552.

Lot.	Name of Land.	Extent, A. R. P.
38	Dewatapara (path)	0 1 12

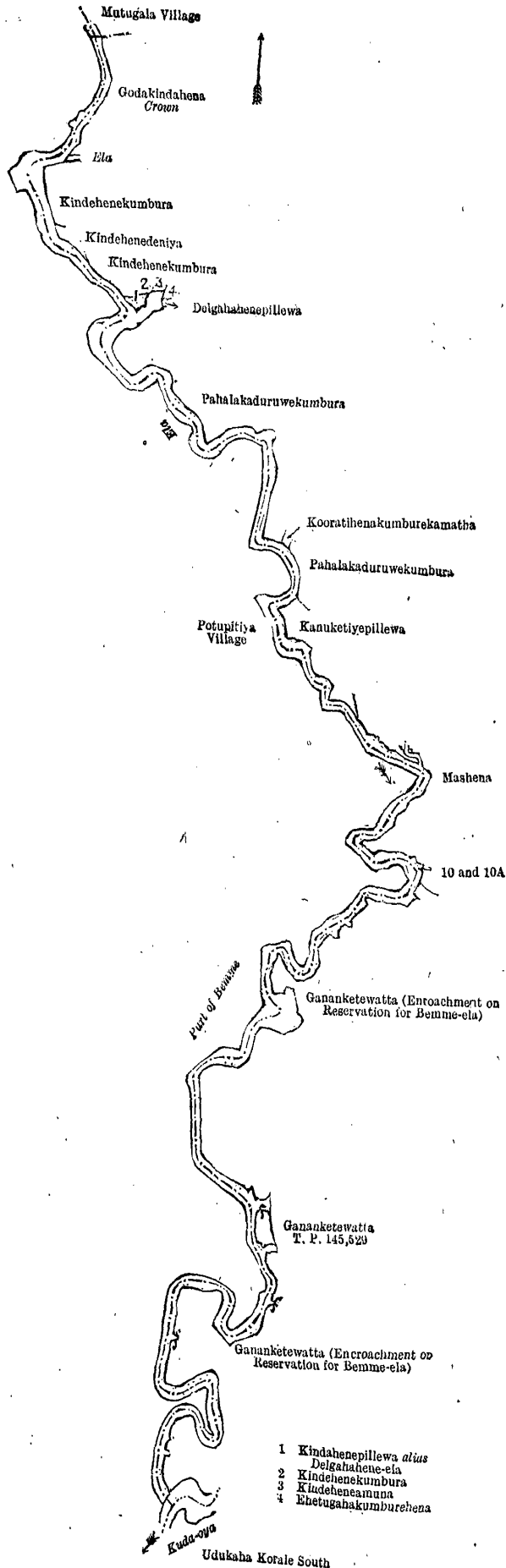
and bounded as follows: on the north by Bakmigahumulawatta *alias* Dachchiwatta claimed by Telangupatha Abeykoon Navaratna Wasala Mudiyanse Ralahamilage Loku Bandara Mahatmaya, Kohombagahawatta claimed by Loku Kumarihamy and others; on the east by Kohombagahawatta claimed by Loku Kumarihamy and others, Meegahumulawatta claimed by Kirihenayalage Alensuwa and another, Nugagahumulawatta claimed by Silpachchari Nekatige Nurathi and another, Nugawalagawawatta claimed by Bodigutta Chinthamanikka Abeykoon Tillekaratna Wasala Mudiyanse Ralahamilage Tikiri Banda; on the south by Pansalwatta claimed by Trustees of Wewelwala Pansala; on the west by ela, Wahumpurayagawattuyaya claimed by Telangupatha Abeykoon Navaratna Wasala Mudiyanseralahamilage Loku Bandara and others, Kohombagahumulawatta claimed by Telangapatha Abeykoon Navaratne Wasala Mudiyanseralahamilage Loku Bandara, an ela.



Surveyor-General's Office,
Colombo, October 13, 1916.

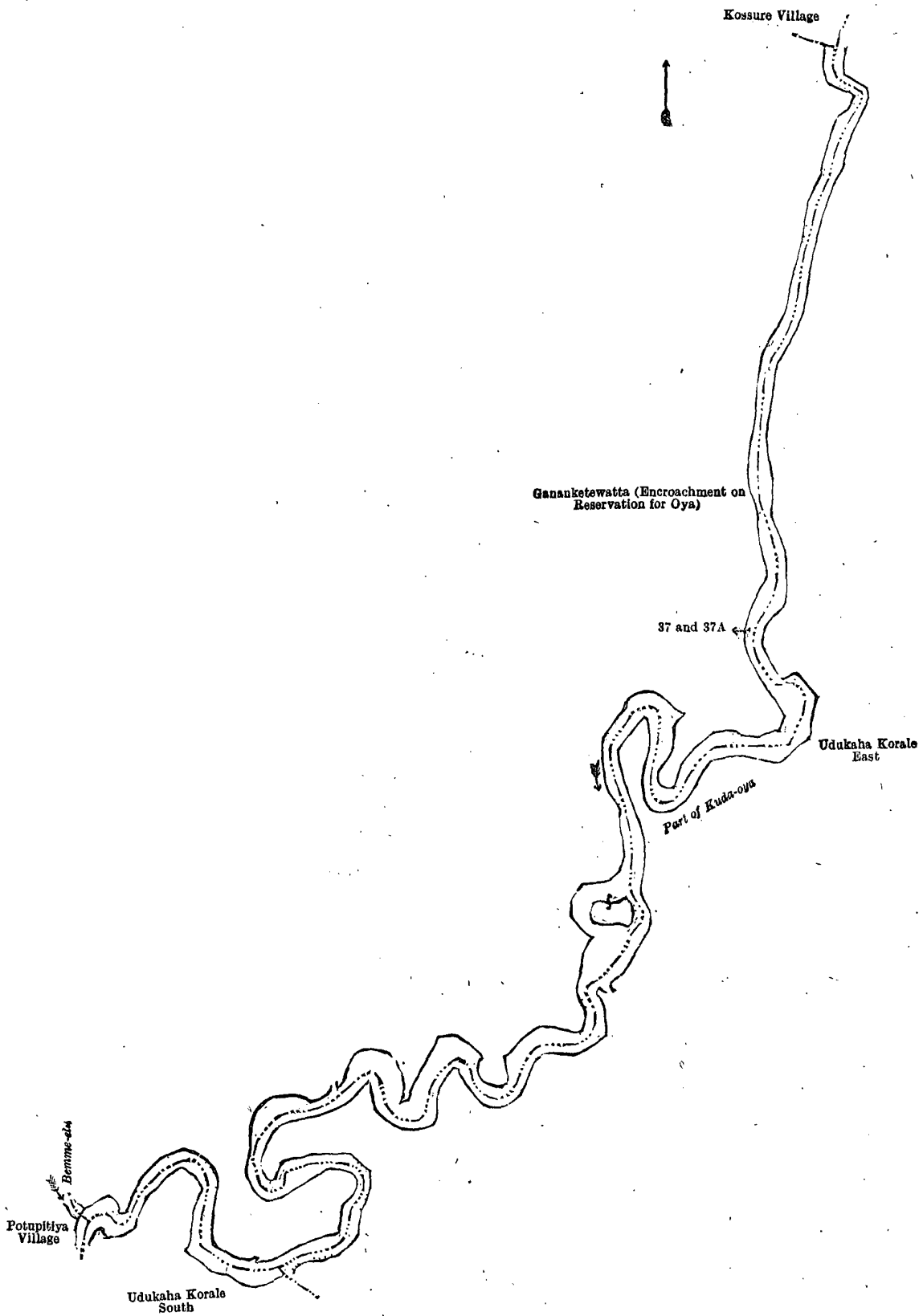
Scale of 4 Chains to an Inch.

G. K. THORNHILL,
for Surveyor-General.



Surveyor-General's Office,
Colombo, October 13, 1916.

G. K. THORNHILL,
for Surveyor-General.



Surveyor-General's Office,
Colombo, October 13, 1916.

Scale of 8 Chains to an Inch.

G. K. THORNHILL,
for Surveyor-General.
D 2

Uva Notice No. 6,289.

Notice under "The Waste Lands Ordinances of 1897, 1899, 1900, and 1903."

TAKE notice that unless within three months from April 5, 1917, the persons, if any, who claim any interest in the lands hereinafter mentioned or in any one or more of such lands or to some interest therein make claim in person or in writing to the said lands or any of them or to some interest therein to J. M. Davies, Esq., Special Officer appointed under section 28 of "The Waste Lands Ordinances of 1897, 1899, 1900, and 1903," at his office at Fort, Colombo :

Such Special Officer, in pursuance of the powers vested in him by the said Ordinances, will declare by writing under his hand that the said lands, or such of them as to which no claim has been made, are the property of the Crown.

J. M. DAVIES,
Special Officer.

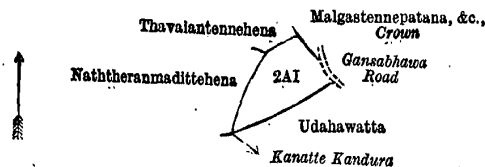
Description of the Lands referred to.

The following lots situated in the village of Alutwela, in the Rilpola korale of the Yatikinda division, in the Province of Uva, as described in the annexed diagrams :—

I.—Preliminary plan 90.

Lot.	Name of Land.	Extent, A. R. P.
2AI	Thawalantennehena	0 3 33.25

and bounded as follows : on the north by Thawalantennehena claimed by Araith Bonsong ; on the east by Malgastennepatana, &c., claimed by the Crown, a Gansabhawa road ; on the south by Udahawatta claimed by C. S. Ibrahim, the Kanattekandura ; on the west by Neththeranmadittehena claimed by Ratnayaka Mudiyansele Appuhamy.



Surveyor-General's Office,
Colombo, October 12, 1916.

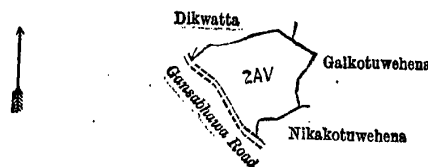
Scale of 8 Chains to an Inch.

G. K. THORNHILL,
for Surveyor-General.

II.—Preliminary plan 90.

Lot.	Name of Land.	Extent, A. R. P.
2AV	Nikakotuwa	1 1 37

and bounded as follows : on the north by Dikwatta claimed by Ranasinghe Arachchillage Singho Appuhamy and others, Galkotuwehena claimed by Don Pabilis Appuhamy ; on the east by Galkotuwehena claimed by Don Pabilis Appuhamy ; on the south by Nikakotuwehena claimed by Don Pabilis Appuhamy ; on the west by a Gansabhawa road.



Surveyor-General's Office,
Colombo, October 12, 1916.

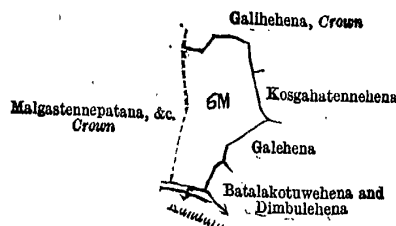
Scale of 8 Chains to an Inch.

G. K. THORNHILL,
for Surveyor-General.

III.—Preliminary plan 90.

Lot.	Name of Land.	Extent, A. R. P.
6M	Galehena	2 0 6

and bounded as follows : on the north by Galihena acquired by the Crown ; on the east by Galihena acquired by the Crown, Kosgahatennehena claimed by Vedage Dingirihamy, Galehena claimed by Attanayaka Mudiyansele Thelenis, Batalakotuwehena and Dimbulehena claimed by Muthusamy ; on the south by a kandura ; on the west by Malgastennepatana, &c., claimed by the Crown.



Surveyor-General's Office,
Colombo, October 12, 1916.

Scale of 8 Chains to an Inch.

G. K. THORNHILL,
for Surveyor-General.

Mannar Notice No. 6,290.

Notice under "The Waste Lands Ordinances of 1897, 1899, 1900, and 1903."

TAKE notice that unless within three months from April 5, 1917, the persons, if any, who claim any interest in the lands hereinafter mentioned or in any one or more of such lands or to some interest therein make claim in person or in writing to the said lands or any of them or to some interest therein to J. M. Davies, Esq., Special Officer appointed under section 28 of "The Waste Lands Ordinances of 1897, 1899, 1900, and 1903," at his office at Fort, Colombo :

Such Special Officer, in pursuance of the powers vested in him by the said Ordinances, will declare by writing under his hand that the said lands, or such of them as to which no claim has been made, are the property of the Crown,

J. M. DAVIES,
Special Officer.

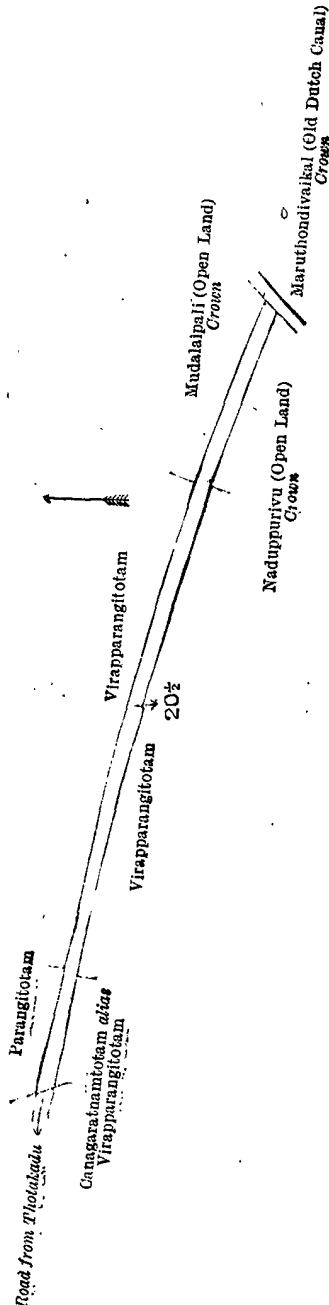
Description of the Lands referred to.

The following lots situated in the village of Thotakadu, in the Eastern division of Mannar Island of Mannar District, of the Northern Province, as described in the annexed diagrams :—

I.—Preliminary plan 3,710.

Lot.	Name of Land.	Extent, A. R. P.
20½	Thotakadu road	0 2 5

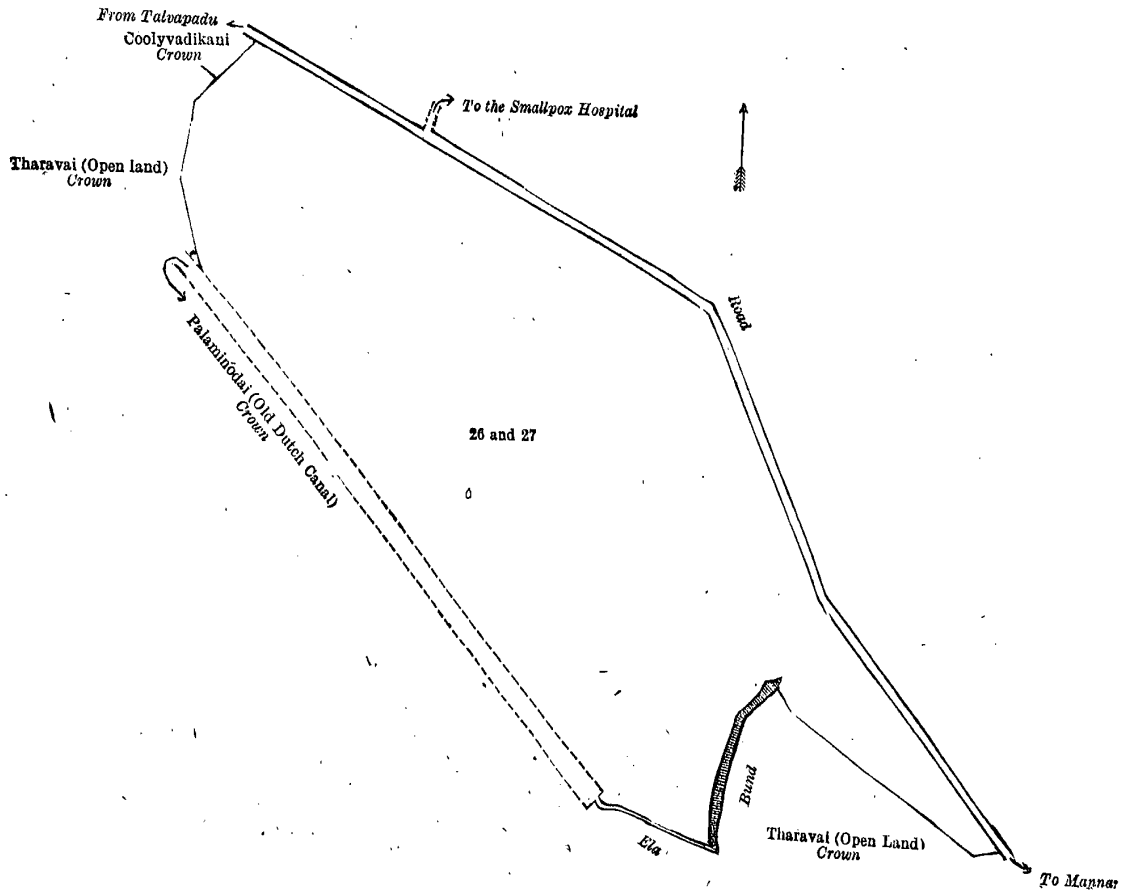
and bounded as follows : on the north by Parangithotam claimed by Proctor S. Anantham, Virapparangithotam claimed by Comaravelu Vettivelu, Mudalalpali (open land) to be declared the property of the Crown under the Waste Lands Ordinances ; on the east by Maruthondivaikal (old Dutch canal) declared to be the property of the Crown under the Waste Lands Ordinances ; on the south by Naduppurivu (open land) to be declared the property of the Crown under the Waste Lands Ordinances, Virapparangithotam claimed by Vallipuram Kathiravelpillai Adigar of Mantai, Canagaratnam thotam *alias* Virapparangithotam claimed by Mudali Thambi Canagaratnam ; on the west by road from Thotakadu.



II.—Preliminary plan 3,710.

Lot.	Name of Land.	Extent, A. R. P.
26 ..	Noyamandutharavai	3 1 13
27 ..	Noyamanduveli (open land)	51 2 25
		54 3 38

and bounded as follows : on the north by road from Talvapadu to Mannar ; on the east by road from Talvapadu to Mannar ; on the south by Tharavai (open land) to be declared the property of the Crown under the Waste Lands Ordinances, a bund, an ela, Palaminodai (old Dutch canal) to be declared the property of the Crown under the Waste Lands Ordinances ; on the west by Tharavai (open land) to be declared the property of the Crown under the Waste Lands Ordinances, Coolyvadikani to be declared the property of the Crown under the Waste Lands Ordinances.



Surveyor-General's Office,
Colombo, February 12, 1917.

Scale of 8 Chains to an Inch.

A. H. G. DAWSON,
for Surveyor-General.

III.—Preliminary plan 3,710.

Lot.	Name of Land.	Extent, A. R. P.
24½ ..	South Bar road... .. .	2 2 28
31 ..	Tharavai (reservation for road)	2 2 10
32 ..	San Juan Kovilpudditharavai	40 2 28
33 ..	Salt pans	125 3 20
		171 3 6

and bounded as follows : on the north by road, railway trace acquired by the Crown, Ammaithotam (private), Kathalampudditharavai (open land) to be declared the property of the Crown under the Waste Lands Ordinances, Tharavai (open land) to be declared the property of the Crown under the Waste Lands Ordinances ; on the east by the road from Talvapadu to Mannar, the boundary of the town of Mannar ; on the south by the sea ; on the west by the old embankment, San Juan Kovilpudditharavai (salt marsh) to be declared the property of the Crown under the Waste Lands Ordinances, Mannar railway station premises acquired by the Crown.

[For Diagram see page 481.]

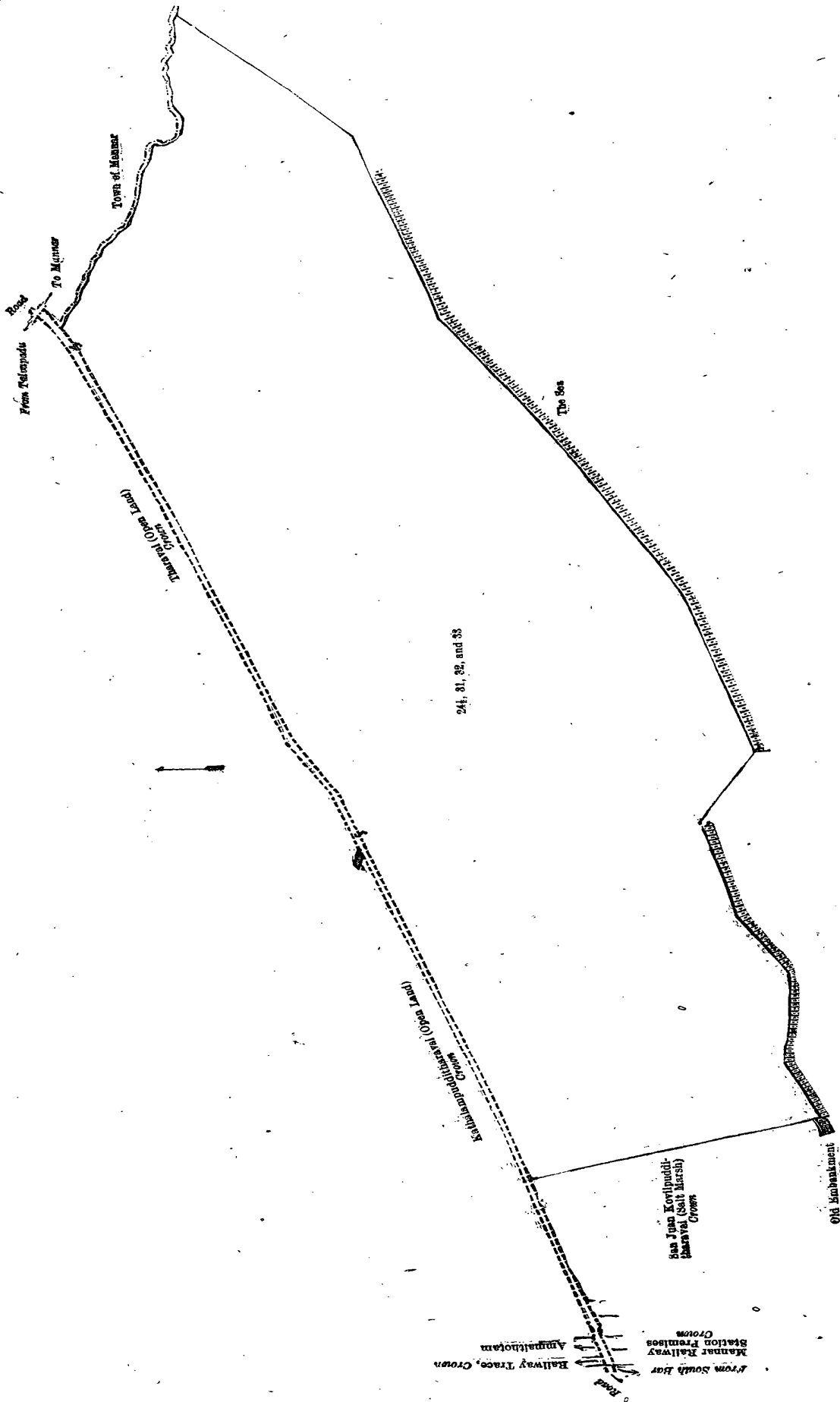
Mullaitivu Notice No. 6,291.

Notice under "The Waste Lands Ordinances of 1897, 1899, 1900, and 1903."

TAKE notice that unless within three months from April 5, 1917, the persons, if any, who claim any interest in the land hereinafter mentioned make claim in person or in writing to the said land or to some interest therein to J. M. Davies, Esq., Special Officer appointed under section 28 of "The Waste Lands Ordinances of 1897, 1899, 1900, and 1903," at his office at Fort, Colombo :

Such Special Officer, in pursuance of the powers vested in him by the said Ordinances, will declare by writing under his hand that the land, to which no claim has been made, is the property of the Crown.

J. M. DAVIES,
Special Officer.



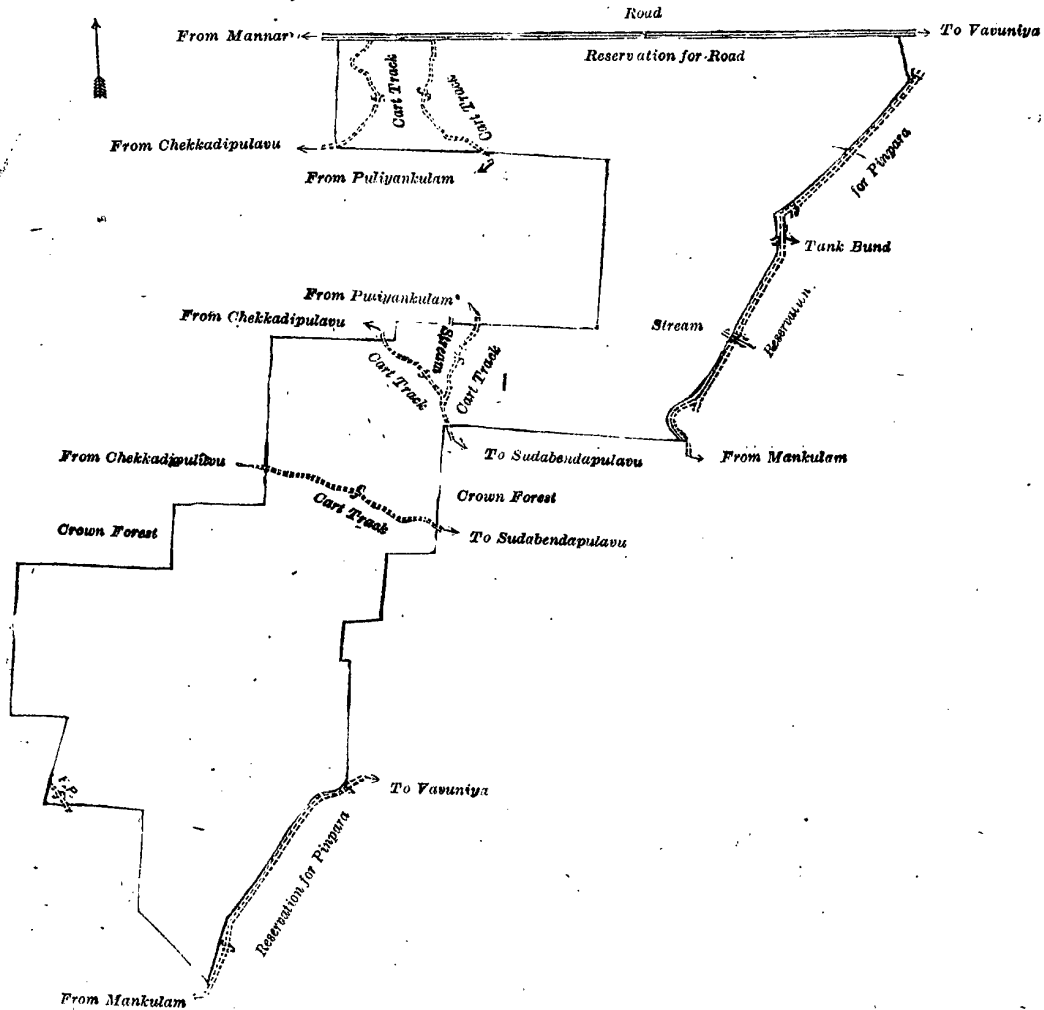
Surveyor-General's Office,
Colombo, February 12, 1917.

Scale of 8 Chains to an Inch.
Mannar S. O. 1—1917.

A. H. G. DAWSON,
for Surveyor-General.

Description of the Land referred to.

The land commonly called or known as Irrasantirankulam forest reserve, situated in the villages of Pavetkulam, Marodikotiyakulam, Nelukkulam, Tampanaipuliyankulam, Rasentirankulam, Pulitharithapuliyankulam, in the Naduthchedikulam division of Vavuniya South of the Mullaattivu District, in the Northern Province, containing in extent 3,614 acres, shown as lot 1 in preliminary plan 4,602 and in the annexed diagram; and bounded as follows: on the north by the reservation of the road from Mannar to Vavuniya; on the east by the Crown forest, the reservation for pinpara to Mankulam, a tank bund, reservation for pinpara to Mankulam, the Crown forest; on the south by reservation for pinpara from Vavuniya to Mankulam, the Crown forest; on the west by the Crown forest.



Surveyor-General's Office,
Colombo, January 26, 1917.

Scale of 64 Chains to an Inch.
Mullaattivu S. O. 1—1917.

A. H. G. DAWSON,
for Surveyor-General.

Mullaattivu Notice No. 6,292.

Notice under "The Waste Lands Ordinances of 1897, 1899, 1900, and 1903."

TAKE notice that unless within three months from April 5, 1917, the persons, if any, who claim any interest in the land hereinafter mentioned make claim in person or in writing to the said land or to some interest therein to J. M. Davies, Esq., Special Officer appointed under section 28 of "The Waste Lands Ordinances of 1897, 1899, 1900, and 1903," at his office at Fort, Colombo:

Such Special Officer, in pursuance of the powers vested in him by the said Ordinances, will declare by writing under his hand that the land, to which no claim has been made, is the property of the Crown.

J. M. DAVIES,
Special Officer.

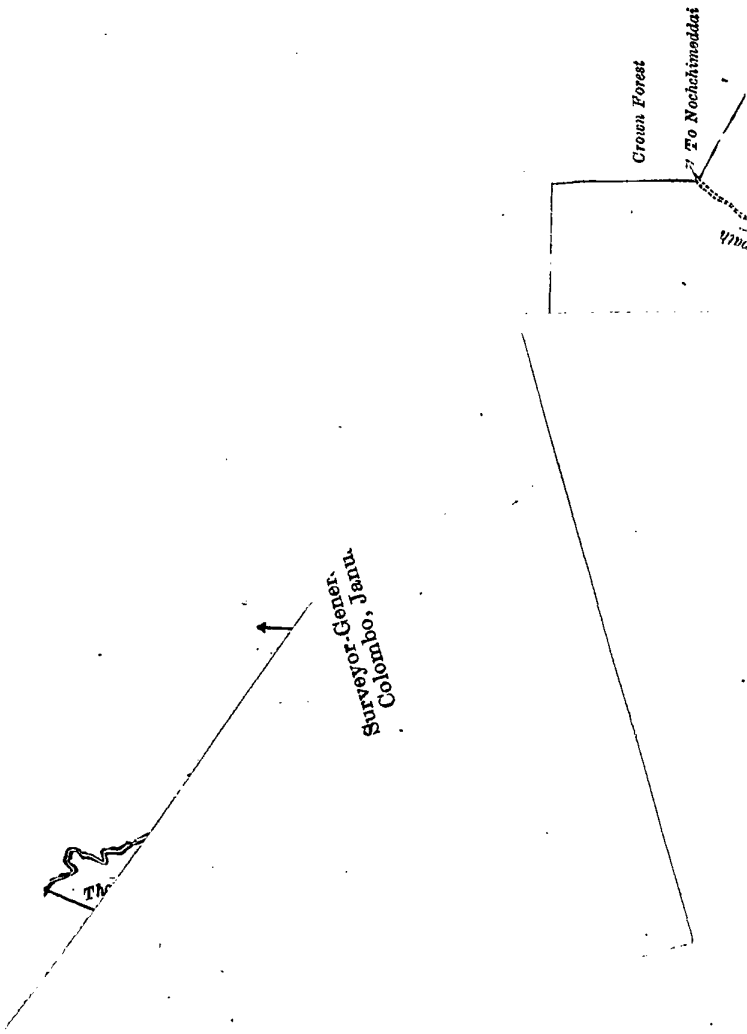
Description of the Land referred to.

The land commonly called or known as Puvarasankulam forest reserve, situated in the villages of Vilankulam, Veppankulam Puliyankulam, Tuvarankulam, Palamaikkallu, Pattiniyarmakilankulam, Makilankulam, Tampanaikulam, in the Maduchcheddekulam division of Vavuniya South of the Mullaattivu District, in the Northern Province; containing in extent 13,004 acres 2 roods and 22 perches, shown as lot 1 in preliminary plan 4,735 and in the annexed diagram; and bounded as follows: on the north by Periyakadu-aru, a cart road, the Crown forest; on the east by the Crown forest, a footpath, the Crown forest; on the south by the reservation for the road from Vavuniya, the Crown forest, reservation for the road to Mannar, the Crown forest, a stream, the Crown forest, a stream, the Crown forest; on the west by the reservation for main road from Puvarasankulam to Tunukkai, the Crown forest, reservation for minor road from Puvarasankulam to Tunukkai, the Crown forest.

NOTE.—The following lot lying within the above boundaries is excluded from this notice, and its acreage of 2 acres 3 roods and 36 perches is not included in the acreage of 13,004 acres 2 roods and 22 perches given above:—

Lot.	Name of Land.	Extent, A. R. P.
T.P. 181605	Tuvarankulamvayalkani	2 3 36

Preliminary plan 4,735.



A. H. G. DAWSON,
for Surveyor-General

S. O. 3-1917.

Scale to an Inch.

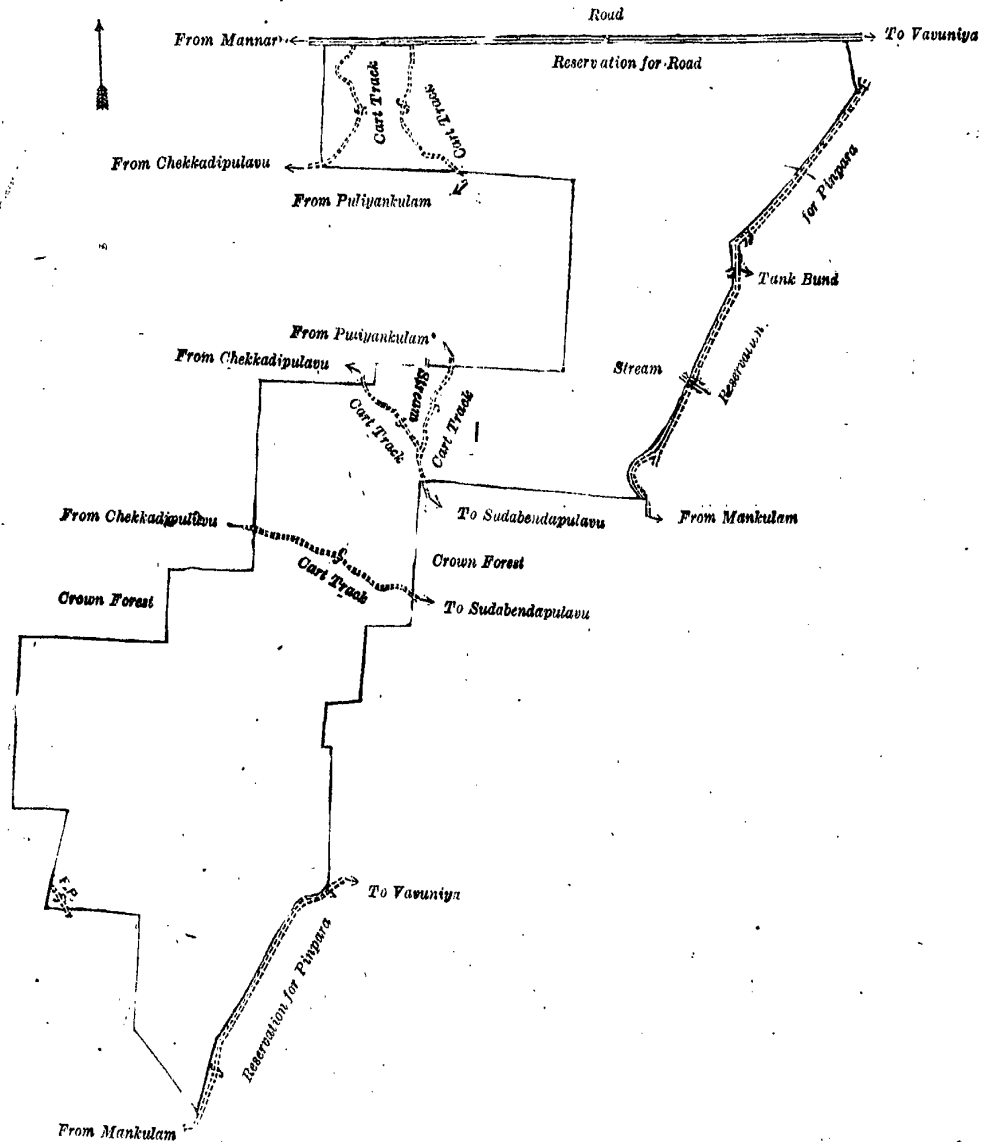


January 13, 1917.

N. A. HAMPTON,
Special Officer.

Description of the Land referred to.

The land commonly called or known as Irrasantirankulam forest reserve, situated in the villages of Pavetkulam, Marodikotiyakulam, Nelukkulam, Tampanaipuliyankulam, Rasentirankulam, Pulitharithapuliyankulam, in the Naduthchedikulam division of Vavuniya South of the Mullaitivu District, in the Northern Province, containing in extent 3,614 acres, shown as lot 1 in preliminary plan 4,602 and in the annexed diagram; and bounded as follows: on the north by the reservation of the road from Mannar to Vavuniya; on the east by the Crown forest, the reservation for pinpara to Mankulam, a tank bund, reservation for pinpara to Mankulam, the Crown forest; on the south by reservation for pinpara from Vavuniya to Mankulam, the Crown forest; on the west by the Crown forest.



Surveyor-General's Office,
Colombo, January 26, 1917.

Scale of 64 Chains to an Inch.

Mullaitivu S. O. 1—1917.

A. H. G. DAWSON,
for Surveyor-General.

Mullaitivu Notice No. 6,292.**Notice under "The Waste Lands Ordinances of 1897, 1899, 1900, and 1903."**

TAKE notice that unless within three months from April 5, 1917, the persons, if any, who claim any interest in the land hereinafter mentioned make claim in person or in writing to the said land or to some interest therein to J. M. Davies, Esq., Special Officer appointed under section 28 of "The Waste Lands Ordinances of 1897, 1899, 1900, and 1903," at his office at Fort, Colombo:

Such Special Officer, in pursuance of the powers vested in him by the said Ordinances, will declare by writing under his hand that the land, to which no claim has been made, is the property of the Crown.

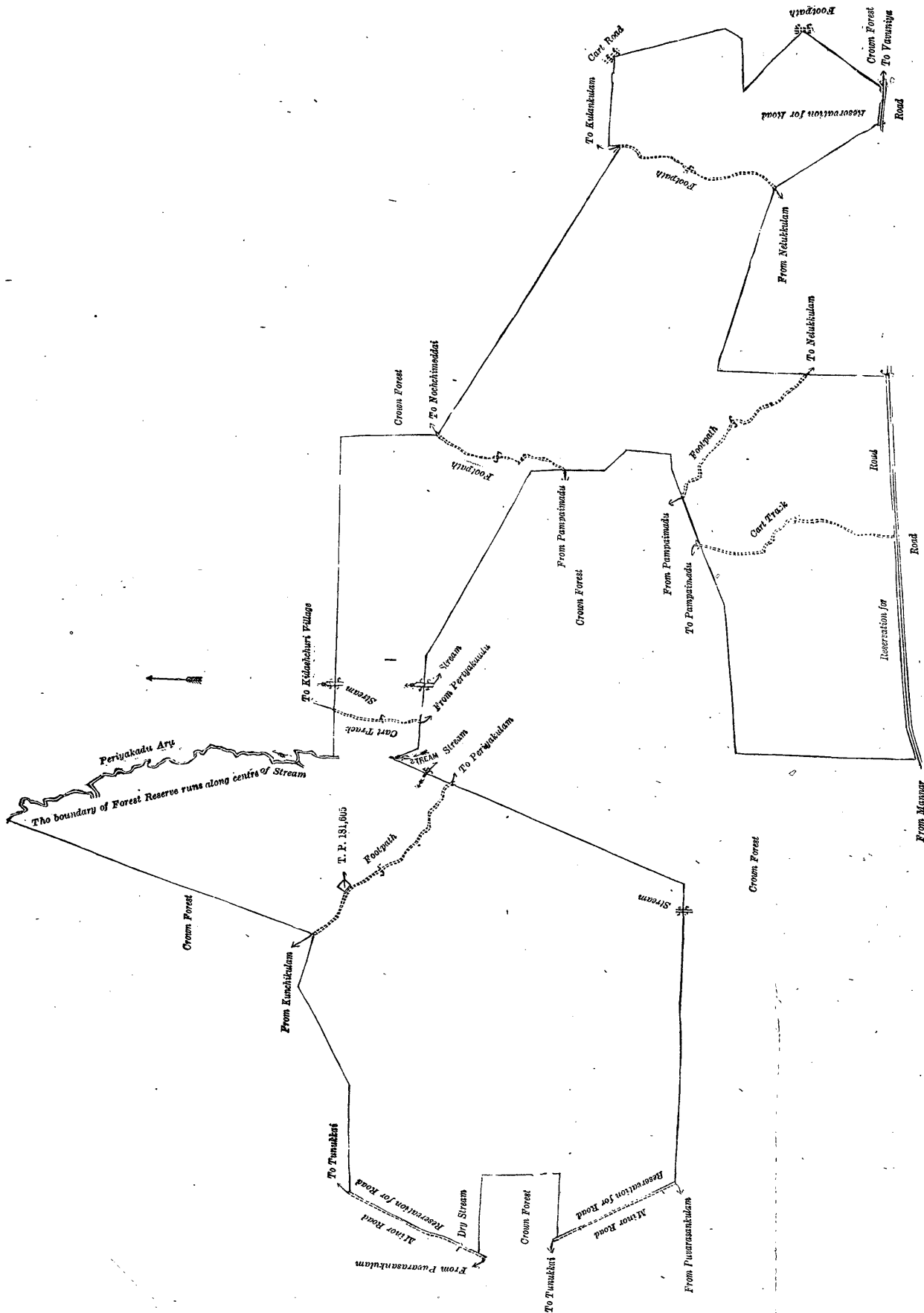
J. M. DAVIES,
Special Officer.

Description of the Land referred to.

The land commonly called or known as Puvarasankulam forest reserve, situated in the villages of Vilankulam,

Such Special Officer, in pursuance of the powers vested in him by the said Ordinances, will declare by writing under his hand that the land, to which no claim has been made, is the property of the Crown.

J. M. DAVIES,
Special Officer.



Surveyor-General's Office,
Colombo, January 26, 1917.

Scale of 64 Chains to an Inch.
Mullaittivu S. O. 2—1917.

A. H. G. DAWSON,
for Surveyor-General.

Mullaitivu Notice No. 6,293.

Notice under "The Waste Lands Ordinances of 1897, 1899, 1900, and 1903."

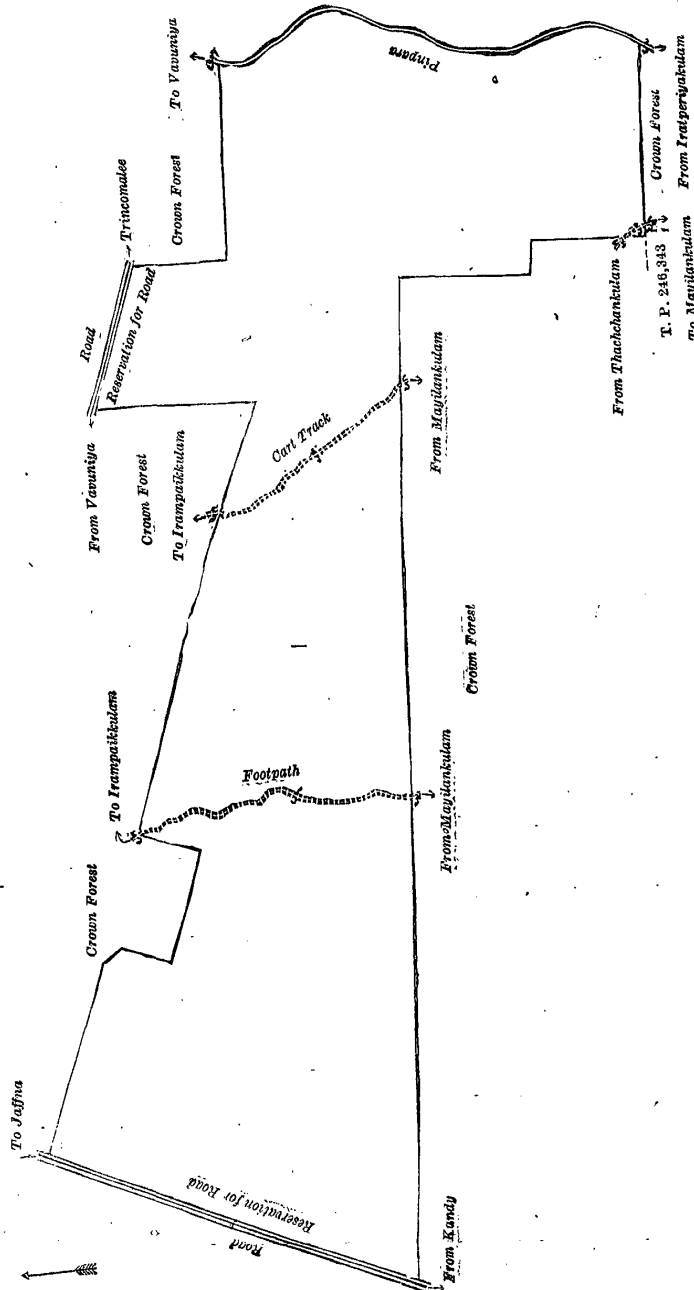
TAKE notice that unless within three months from April 5, 1917, the persons, if any, who claim any interest in the land hereinafter mentioned make claim in person or in writing to the said land or to some interest therein to J. M. Davies, Esq., Special Officer appointed under section 28 of "The Waste Lands Ordinances of 1897, 1899, 1900, and 1903," at his office at Fort, Colombo :

Such Special Officer, in pursuance of the powers vested in him, by the said Ordinances, will declare by writing under his hand that the land, to which no claim has been made, is the property of the Crown.

J. M. DAVIES,
Special Officer.

Description of the Land referred to.

The land commonly called or known as Tachchankulam forest reserve situated in the villages of Irapaikkulam, Galkulam, Velikkulam, Pulyankulam, Piramanankulam, Putarkulam, Mahamailankulam, Sinapputtukulam, and Thethiliperukulam, in the Kilakkumalai South division of Vavuniya South of the Mullaitivu District, in the Northern Province, containing in extent 1,379 acres 3 roods and 9 perches, shown as lot 1 in preliminary plan 4,739 and in the annexed diagram ; and bounded as follows : on the north by the Crown forest, the reservation for the road from Vavuniya to Trincomalee, the Crown forest ; on the east by the footpath from Vavuniya to Iratperiyakulam ; on the south by the Crown forest, T. P. 246,343, the Crown forest ; on the west by the reservation for the road from Kandy to Jaffna.



Surveyor-General's Office,
Colombo, January 26, 1917.

Scale of 32 Chains to an Inch.
Mullaitivu S. O. 3—1917.

A. H. G. DAWSON,
for Surveyor-General.

FINAL ORDERS.

Hambantota S. O. No. 1,352.

Order under Section 4, Sub-section (1), of "The Waste Lands Ordinances of 1897, 1899, 1900, and 1903,"
declaring Lands to be Crown Property.

In the matter of the lands commonly called or known as Dangahakoratuwa, Diwulgahakoratuwa, &c., situate in the village of Mahante, in the West Giruwa pattu of the Hambantota District, in the Southern Province, and of "The Waste Lands Ordinances of 1897, 1899, 1900, and 1903."

WHEREAS in pursuance of section 1 of the said Ordinances it was duly declared and notified on the 17th day of September, 1909, that if no claim to the lands commonly called or known as Dangahakoratuwa, Diwulgahakoratuwa, &c., situate in the village of Mahante, in the West Giruwa pattu of the Hambantota District, in the Southern Province, containing in extent 3 acres 2 roods and 19 perches, and shown as lots 12A, 12B, 12C, 12D in preliminary plan 293 and in the annexed diagram, was made to Norman Albert Hampton, Special Officer appointed under section 28 of the said Ordinances, within the period of three months from the date specified in the said notice, such lands would be declared to be the property of the Crown, and dealt with on account of the Crown (*vide* Notice No. 3,572):

And whereas (1) Samarasin Kankanage Don Andris, (2) Lokugamage Dineshamy, (3) Ratnayaka Hewa Galatumbage Don Siman, (4) Wannī Arachchige Adarahamy, and (5) Malawige Sedoris made claim thereto, and Charles Valentine Brayne, Special Officer appointed under section 28 of the said Ordinances, made due inquiry into such claim, and whereas the said 5th claimant by an agreement dated the 13th day of September, 1910, in consideration of being declared, along with Don Hendrik Abeywardena, the owners of $\frac{1}{2}$ acre more or less of lot 12 of the notice and of the block survey preliminary plan 293, now shown as lot 12 on the same block survey preliminary plan, withdrew his claim to the above-mentioned lots 12A, 12B, 12C, and 12D, and whereas the said 1st, 2nd, 3rd, and 4th claimants and the said Charles Valentine Brayne, Special Officer, with the consent of His Excellency the Governor, came to four agreements in writing, dated the 25th day of February, 1911, and 13th day of September, 1910, concerning their claims to the said lots 12A, 12B, 12C, and 12D under section 4, sub-section (1), of the said Ordinances, whereby it was agreed that the said 1st claimant should be declared, along with Don Dionis Senerat, the purchaser of the above-mentioned lots 12A, 12B, 12C, and 12D, the said 2nd claimant should be declared the purchaser of the said lots 12A, 12B, the said 3rd claimant should be declared the purchaser of the said lot 12D, and the said 4th claimant should be declared, along with Kebbeduwegamage Punchihamy, the purchaser of the said lot 12C, upon payment of (1) Rs. 61 on or before the 31st day of March, 1911, (2) Rs. 16·67 on or before the 13th day of November, 1910, (3) Rs. 16·67 on or before the 15th day of November, 1910, and (4) Rs. 16·67 on or before the 13th day of November, 1910, respectively; and whereas the said 1st, 2nd, 3rd, and 4th claimants withdrew all their claims to all the lands appearing in this order, except those of which they agree to be declared the purchasers of upon payment of the amounts above-mentioned by the due dates; and whereas it was further agreed that in default of such payment the claims of the said four claimants to the said portions of land in respect of which the said payments were to be made should also be considered to have been withdrawn, and the said portions of land should be declared to be the property of the Crown; and whereas the said four claimants have failed to make the said payments by the due date, the said lands, as more fully described herein below, are declared to be the property of the Crown.

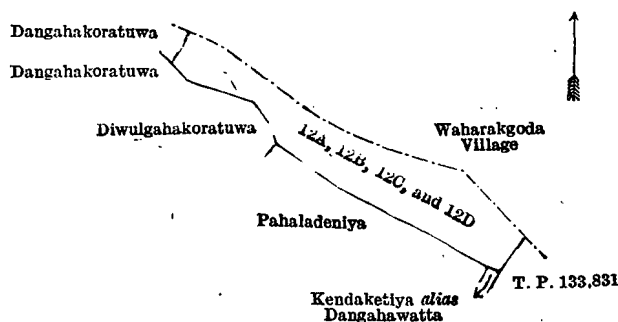
Description of the Lands referred to.

The following lots situated in the village of Mahante, in the West Giruwa pattu of the Hambantota District, in the Southern Province, as described in the annexed diagram:—

Preliminary plan 293.

Lot.	Name of Land.	Extent, A. R. P.
12A	.. Dangahakoratuwa 0 1 14
12B	.. Diwulgahakoratuwa 0 2 4
12C	.. Bogahadeniyeatmaga 1 2 7
12D	.. Hikgahadeniyeatmaga 1 0 34
		3 2 19

and bounded as follows: on the north by the village limit of Waharakgoda; on the east by T. P. 133,831; on the south by Kendaketiya *alias* Dangahawatta claimed by Samaraweera Kankanage Andris Hamy and others, Pahaladeniya claimed by Ratnayaka Hewa Galatumbage Kathan and others, Diwulgahakoratuwa claimed by Ratnayaka Hewa Galatumbage Don Kathan, Dangahakoratuwa claimed by Babarendeguruge Nonno Appu and others: on the west by Dangahakoratuwa to be declared the property of Malawige Sedoris and another under the Waste Lands Ordinances.



Surveyor-General's Office,
Colombo, October 16, 1916.

Scale of 8 Chains to an Inch.

G. K. THORNHILL,
for Surveyor-General.

January 13, 1917.

N. A. HAMPTON,
Special Officer.

Hambantota S. O. No. 1,353.**Order under Section 4, Sub-section (1), of "The Waste Lands Ordinances of 1897, 1899, 1900, and 1903," admitting Land to be Private Property.**

In the matter of the land commonly called or known as Dangahakoratuwa, situate in the village of Mahante, in the West Giruwa pattu of the Hambantota District, in the Southern Province, and of "The Waste Lands Ordinances of 1897, 1899, 1900, and 1903."

WHEREAS in pursuance of section 1 of the said Ordinances it was duly notified on the 17th day of September, 1909, that if no claim to the land commonly called or known as Dangahakoratuwa, situate in the village of Mahante, in the West Giruwa pattu of the Hambantota District, in the Southern Province, containing in extent 1 rood and 38 perches, and shown as lot 12 in preliminary plan 293 and in the annexed diagram, was made to Norman Albert Hampton, Special Officer appointed under section 28 of the said Ordinances, within the period of three months from the date specified in such notice, such land would be declared the property of the Crown, and dealt with on account of the Crown (*vide* Notice No. 3,572):

And whereas Malawige Sedoris made claim thereto, and Charles Valentine Brayne, Special Officer appointed under section 28 of the said Ordinances, made due inquiry into such claim, and whereas the said claimant by an agreement dated the 13th day of September, 1910, agreed that he should be declared along with Don Hendrick Abeywardana the owners of the said land, I, Norman Albert Hampton, the aforesaid Special Officer, with the consent of His Excellency the Governor, do hereby admit the claim of the said Malawige Sedoris and Don Hendrick Abeywardana to the said land, as more fully described herein below, under section 4, sub-section (1), of the said Ordinances.

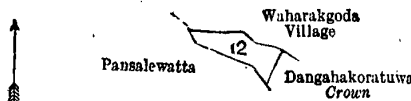
Description of the Land referred to.

The following lot situated in the village of Mahante, in the West Giruwa pattu of the Hambantota District, in the Southern Province, as described in the annexed diagram:—

Preliminary plan 293.

Lot.	Name of Land.	Extent, A. R. P.
12	Dangahakoratuwa	0 1 38

and bounded as follows: on the north by the village limit of Waharakgoda; on the east by Dangahakoratuwa to be declared the property of the Crown under the Waste Lands Ordinances; on the south and west by Pansalewatta claimed by Godawela pansala.



Surveyor-General's Office,
Colombo, October 16, 1916.

Scale of 8 Chains to an Inch.

G. K. THORNHILL,
for Surveyor-General.

January 13, 1917.

N. A. HAMPTON,
Special Officer.

Kurunegala S. O. No. 1,653.**Order under Section 2 of "The Waste Lands Ordinances of 1897, 1899, 1900, and 1903," declaring Lands to be Crown Property.**

In the matter of the lands commonly called or known as Ela, Dalukgalamukalana, &c., situate in the village of Mabopitiya, in the Udukaha korale south of the Dambadeni hatpattu of the Kurunegala District, in the North-Western Province, and of "The Waste Lands Ordinances of 1897, 1899, 1900, and 1903."

THE notice required by section 1 of "The Waste Lands Ordinances of 1897, 1899, 1900, and 1903," having been duly published in manner prescribed by that section in respect of the above-named lands (*vide* Notice No. 5,622), and no claim having been made to the said lands or to any interest therein within the period of three months from the date specified in the said notice, I, John Murray Davies, Special Officer appointed under section 28 of the said Ordinances, under and by virtue of the powers vested in me in that behalf by section 2 of the said Ordinances, do hereby, on this 16th day of January, 1917, order and declare that the said lands, as more fully described herein below, situate in the village of Mabopitiya, in the Udukaha korale south of the Dambadeni hatpattu of the Kurunegala District, in the North-Western Province, and shown as lots 2½, 29, 35½, 38, 44½, 8, and 10 in preliminary plan 466 and in the annexed diagrams, and containing in extent 46 acres 2 roods and 7 perches, are the property of the Crown.

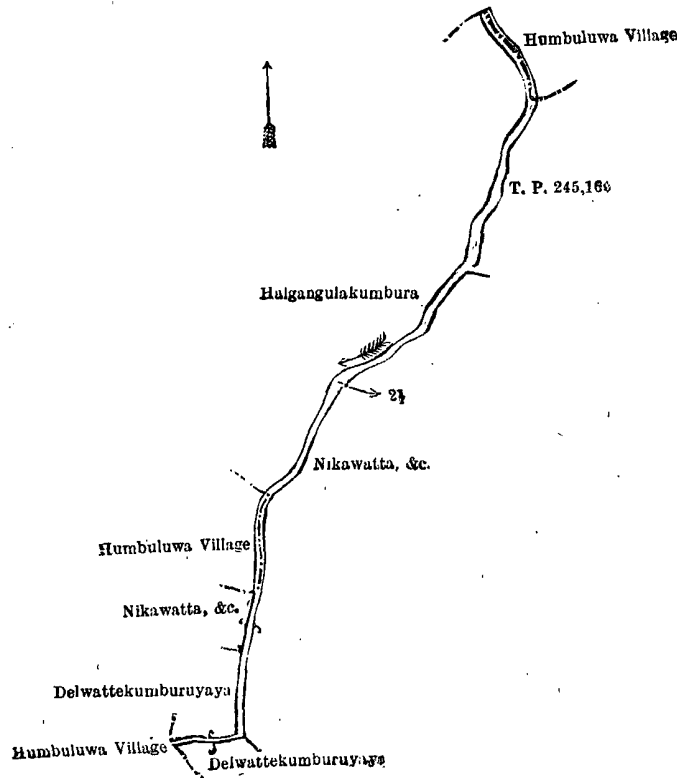
Description of the Lands referred to.

The following lots situated in the village of Mabopitiya, in the Udukaha korale south of the Dambadeni hatpattu of the Kurunegala District, in the North-Western Province, as described in the annexed diagrams:—

I.—Preliminary plan 466.

Lot.	Name of Land.	Extent, A. R. P.
2½	Ela	0 1 4

and bounded as follows: on the north by the village limit of Humbuluwa; on the east by the village limit of Humbuluwa, T. P. 245,169, Nikawatta, &c., claimed by Punchi Appuhamy and others; on the south by Delwattekumburuyaya claimed by Appuhamy and Menikhamy; on the west by the village limit of Humbuluwa, Delwattekumburuyaya claimed by Appuhamy and Menikhamy, Nikawatta, &c., claimed by Punchi Appuhamy and others, the village limit of Humbuluwa, Halgangulakumbura claimed by Punchi Appuhamy.



Surveyor-General's Office,
Colombo, March 4, 1915.

Scale of 4 Chains to an Inch.

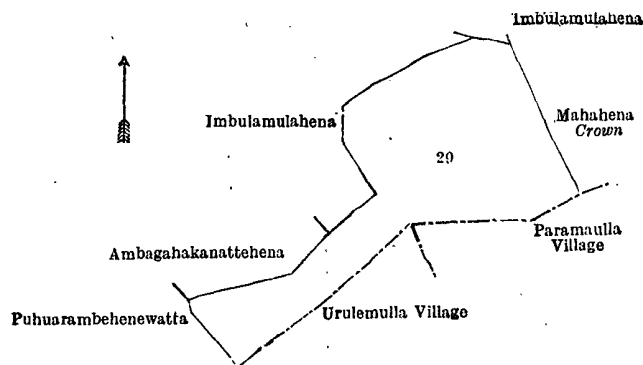
G. K. THORNHILL,
for Surveyor-General.

II.—Preliminary plan 466.

Lot.	Name of Land.
29	Dalukgalamukalana

Extent, A. R. P.
2 0 12

and bounded as follows: on the north by Imbulamulahena sold by the Crown; on the east by Mahahena belonging to the Crown; on the south by the village limit of Paramaulla, the village limit of Urulemulla; on the west by Puhuarambehewatta sold by the Crown, Ambagahakanattehena sold by the Crown, Imbulamulahena sold by the Crown.



Surveyor-General's Office,
Colombo, March 4, 1915.

Scale of 4 Chains to an Inch.

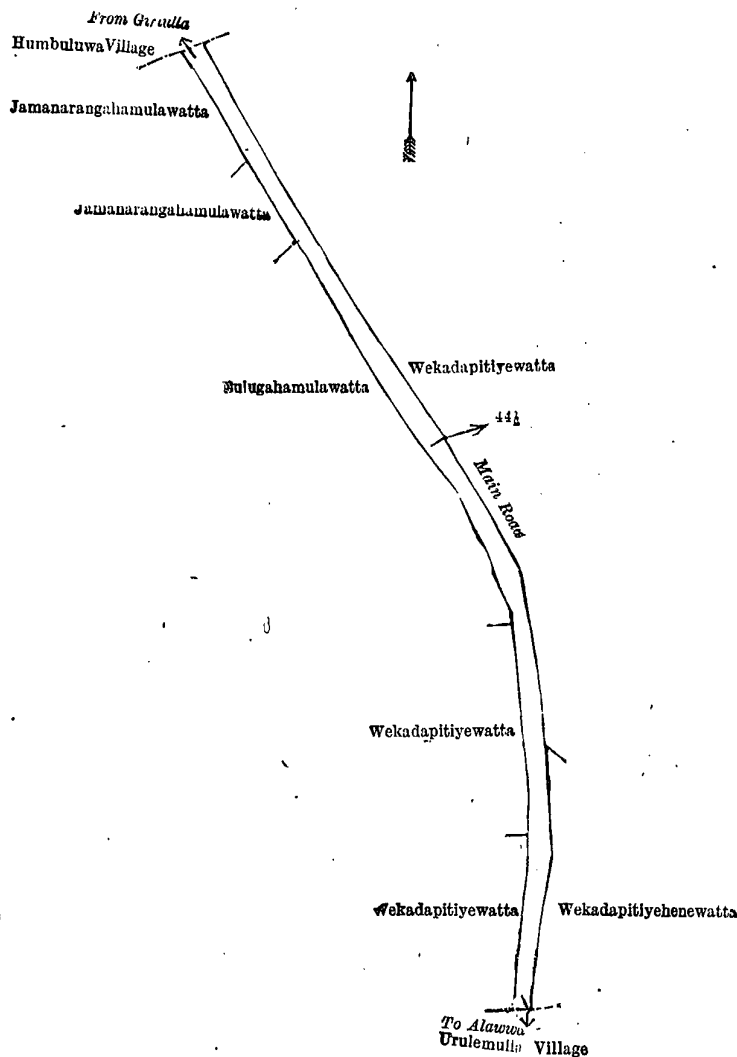
G. K. THORNHILL,
for Surveyor-General.

III.—Preliminary plan 466.

Lot.	Name of Land.
35½	Adipara (footpath)

Extent, A. R. P.
0 0 19

and bounded as follows: on the north by Wankonawatuyaya claimed by Kapurula Mudalihamy and others, Ritigahamulawatuyaya claimed by Kirimenika and others, Dangahakotuwehewatta claimed by Punchi Mudiyanselei Appuhamy and others; on the east by Gallendemukalana belonging to the Crown; on the south by the village limit of Galpottepola, a footpath from Galpottepola, the village limit of Paramaulla; on the west by Etamalakadamukalana claimed by the Crown, Dangahakotuwehewatta sold by the Crown, Dangahakotuwehewatta claimed by Punchi Mudiyanselei Appuhamy, Ritigahamulawatuyaya claimed by Kirimenika and others, Tatigomuwekumbura, &c., claimed by Dingiri Appuhamy and others.



Surveyor-General's Office,
Colombo, March 4, 1915.

Scale of 4 Chains to an Inch.

G. K. THORNHILL,
for Surveyor-General.

on the south by the village limit of Galpottepola, a footpath belonging to the Crown; on the west by Dangahakotuwehenewatta belonging to the Crown, Asweddumehena (T. P. 318,787) sold by the Crown, Pangalagawahena belonging to the Crown, Elhena (T. P. 318,789) sold by the Crown, Panwafta (T. P. 314,490) sold by the Crown, Kalotuwehena (T. P. 315,982) sold by the Crown, Dolahena (T. P. 315,983), sold by the Crown, Mawatawatta belonging to the Crown, Delwattahena belonging to the Crown, Nikawatta (T. P. 315,984) sold by the Crown, T. P. 245,169.

NOTE.—The following lots lying within the above boundaries are excluded from this order, and their aggregate acreage of 6 acres and 1 rood is not included in the acreage of 38 acres and 27 perches given above:—

Lot.	Name of Land.	Extent, A. R. P.
A 9 ..	T. P. 211,728 ..	2 1 39
A 10A ..	Serugahamulawatta ..	3 1 8
A 10B ..	Kandaudahena <i>alias</i> Moratukandehena ..	0 1 33
Preliminary plan 466.		6 1 0

[For Diagram see page 490.]

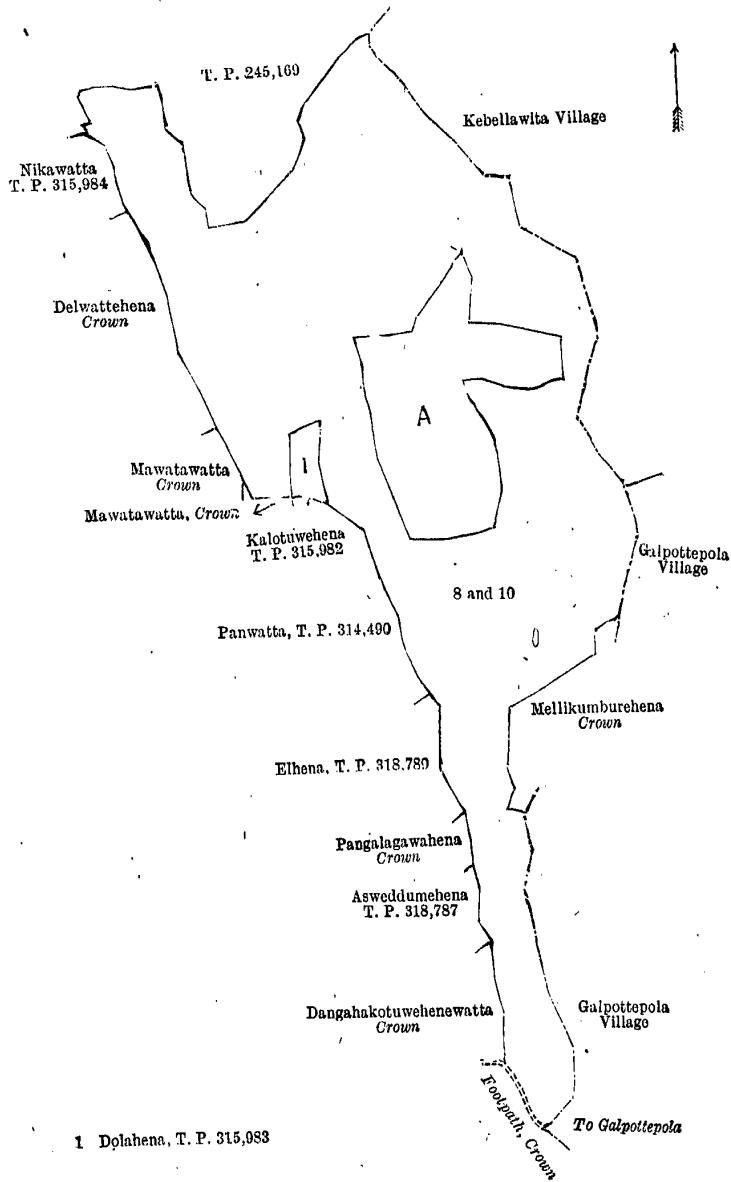
Kurunegala S. O. No. 1,654.

Order under Section 4, Sub-section (1), of "The Waste Lands Ordinances of 1897, 1899, 1900, and 1903," declaring Land to be Crown Property.

In the matter of the land commonly called or known as Etmalakadamukalana, situate in the village of Mabopitiya, in the Udukaha korale south of the Dambadeni hatpattu of the Kurunegala District, in the North-Western Province, and of "The Waste Lands Ordinances of 1897, 1899, 1900, and 1903."

WHEREAS in pursuance of section 1 of the said Ordinances it was duly notified on the 24th day of September, 1915, that if no claim to the land commonly called or known as Etmalakadamukalana, situate in the village of Mabopitiya, in the Udukaha korale south of the Dambadeni hatpattu of the Kurunegala District, in the North-Western Province, containing in extent 1 acre 1 rood and 36 perches, and shown as lot 25 in preliminary plan 466 and in the annexed diagram, was made to Mungo Tennent Archibald, Special Officer appointed under section 28 of the said Ordinances, within the period of three months from the date specified in such notice, such land would be declared the property of the Crown, and dealt with on account of the Crown (*vide* Notice No. 5,622):

And whereas Hitihamillage Siyatuhamy made claim thereto, and whereas the said claimant has withdrawn his claim to the said land, I, John Murray Davies, Special Officer appointed under section 28 of the said Ordinances, under and by virtue of the powers vested in me in that behalf by section 4 of the said Ordinances, do hereby, on this 16th day of January, 1917, order and declare, under section 4, sub-section (1), of the said Ordinances, that the said land, as more fully described herein below, is the property of the Crown.



Surveyor-General's Office,
Colombo, November 2, 1916.

Scale of 8 Chains to an Inch.
J. M. DAVIES,
Special Officer.
January 16, 1917.

G. K. THORNHILL,
for Surveyor-General.

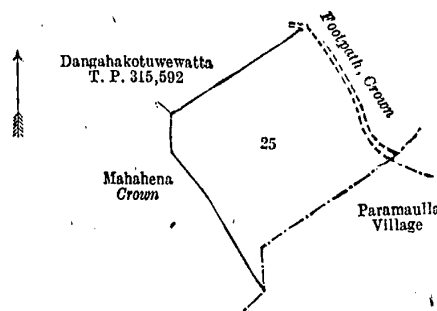
Description of the Land referred to.

The following lots situated in the village of Mabopitiya, in the Udukaha korale south of the Dambadeni hatpattu of the Kurunegala District, in the North-Western Province, as described in the annexed diagram :—

Preliminary plan 466.

Lot.	Name of Land.	Extent, A. R. P.
25	Etmalakadamukalana	1 1 36

and bounded as follows : on the north by Dangahakotuwehewatta (T. P. 315,592) sold by the Crown; on the east by a footpath belonging to the Crown; on the south by the village limit of Paramaulla; on the west by Mahahena belonging to the Crown.



Surveyor-General's Office,
Colombo, November 2, 1916.

Scale of 4 Chains to an Inch.
J. M. DAVIES,
Special Officer.
January 16, 1917.

G. K. THORNHILL,
for Surveyor-General.

Kegalla S. O. No. 156.

Order under Section 4, Sub-section (1), of "The Waste Lands Ordinances of 1897, 1899, 1900, and 1903."

In the matter of the lands commonly called or known as Mawattahena, Galkotuwahena, &c., situate in the village of Hinabowa, in the Kinigoda korale of the Kegalla District, in the Province of Sabaragamuwa, and of "The Waste Lands Ordinances of 1897, 1899, 1900, and 1903."

WHEREAS in pursuance of section 1 of the said Ordinances it was duly declared and notified on the 18th day of April, 1913, that if no claim to the lands commonly called or known as Mawattahena, Galkotuwahena, &c., situate in the village of Hinabowa, in the Kinigoda korale of the Kegalla District, in the Province of Sabaragamuwa, containing in extent 2 acres 31 perches, and shown as lots 5H, 5N, 5BE, and 5AB1 in preliminary plan 104 and in the annexed diagrams, was made to Ralph Marcus Meaburn Worsley, Special Officer appointed under section 28 of the said Ordinances, within the period of three months from the date specified in the said notice, such lands would be declared the property of the Crown, and dealt with on account of the Crown (*vide* Notice No. 4,833):

And whereas Egalgedara Kirimenika made claim thereto, and Ralph Marcus Meaburn Worsley, Special Officer appointed under section 28 of the said Ordinances, made due inquiry into such claim, and whereas the said claimant and the said Ralph Marcus Meaburn Worsley, Special Officer, with the consent of His Excellency the Governor, came to an agreement in writing dated the 13th day of January, 1914, concerning the said lands, under section 4, sub-section (1), of the said Ordinances, whereby it was agreed that the said claimant should be declared the purchaser of the said lands, upon payment on or before the 13th day of April, 1914, to the Assistant Government Agent at Kegalla, or to the Settlement Officer, of a sum of Rupees Thirty-seven and Cents Twenty-five only (Rs. 37.25), as the purchase amount of the said lands, and whereas the said amount has been duly paid by the said claimant, he is hereby, in pursuance of the agreement aforementioned, declared to be the purchaser of the said lands, as more fully described herein below.

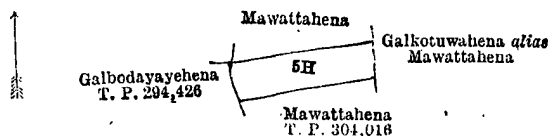
Description of the Lands referred to.

The following lots situated in the village of Hinabowa, in the Kinigoda korale of the Kegalla District, in the Province of Sabaragamuwa, as described in the annexed diagrams:—

I.—Preliminary plan 104.

Lot.	Name of Land.	Extent, A. R. P.
5H	Mawattahena	0 3 20

and bounded as follows: on the north by Mawattahena sold to A. L. Abdul Rahiman under the Waste Lands Ordinances; on the east by Galkotuwahena *alias* Mawattahena claimed by Polwattaralalage Kalu Banda and others; on the south by Mawattahena sold by the Crown (T. P. 304,016); and on the west by Galboddayayehena sold by the Crown (T. P. 294,426).



Surveyor-General's Office,
Colombo, August 15, 1914.


Scale of 8 Chains to an Inch.

G. K. THORNHILL,
for Acting Surveyor-General.

II.—Preliminary plan 104.

Lot.	Name of Land.	Extent, A. R. P.
5N	Galkotuwahena	0 1 38

and bounded as follows: on the north by Galkotuwahena sold by the Crown (T. P. 293,532); on the east by Palliepolahena sold by the Crown (T. P. 297,513); on the south by Galkotuwahena sold by the Crown (T. P. 297,514); and on the west by Mawattahena sold under the Waste Lands Ordinances.



Surveyor-General's Office,
Colombo, August 15, 1914.

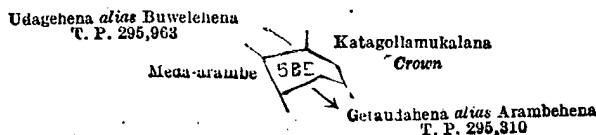
Scale of 8 Chains to an Inch.

G. K. THORNHILL,
for Acting Surveyor-General.

III.—Preliminary plan 104.

Lot.	Name of Land.	Extent, A. R. P.
5BE	Buwalahena	0 1 33

and bounded as follows: on the north by Udagehena *alias* Buwelehena sold by the Crown (T. P. 295,963); on the east by Katagollemukalana to be declared the property of the Crown under the Waste Lands Ordinances; on the south by Getaudahena *alias* Arambehena sold by the Crown (T. P. 295,310); and on the west by Meda-arambe claimed by Patakaralage Dingirihamy.



Surveyor-General's Office,
Colombo, August 15, 1914.


Scale of 8 Chains to an Inch.

G. K. THORNHILL,
for Acting Surveyor-General.

IV.—Preliminary plan 104.

Lot.	Name of Land.	Extent, A. R. P.
5AB1	Mawatahena	0 1 20

and bounded as follows: on the north by Mawatahena sold to Assan Meera Lebbe Abdul Rahiman under the Waste Lands Ordinances; on the east by Palliapohahena sold by the Crown (T. P. 297,515); on the south by Paragamulamahena to be declared the property of the Crown under the Waste Lands Ordinances; on the west by Mawattahenamukulana to be declared the property of the Crown under the Waste Lands Ordinances.



Surveyor-General's Office,
Colombo, December 15, 1915.

Scale of 8 Chains to an Inch.

G. K. THORNHILL,
for Surveyor-General.

T. G. WILLETT,
Special Officer.

January 18, 1917.

Kegalla S. O. No. 157.

**Order under Section 4, Sub-section (1), of "The Waste Lands Ordinances of 1897, 1899, 1900, and 1903,"
declaring Lands to be Crown Property.**

In the matter of the lands commonly called or known as Ihalawehehena, Udagamahena, &c., situate in the village of Hinabowa, in the Kinigoda korale of the Kegalla District, in the Province of Sabaragamuwa, and of "The Waste Lands Ordinances of 1897, 1899, 1900, and 1903."

WHEREAS in pursuance of section 1 of the said Ordinances it was duly notified on the 18th day of April, 1913, that if no claim to the lands commonly called or known as Ihalawehehena, Udagamahena, &c., situate in the village of Hinabowa, in the Kinigoda korale of the Kegalla District, in the Province of Sabaragamuwa, containing in extent 72 acres 1 rood and 36 perches, and shown as lots 5BS, 5AG1, 5BF, 30K, 31, 34, 38, 3, 3½, 5U in preliminary plan 104 and in the annexed diagrams, was made to Ralph Marcus Meaburn Worsley, Special Officer appointed under section 28 of the said Ordinances, within the period of three months from the date specified in such notice, such lands would be declared the property of the Crown, and dealt with on account of the Crown (*vide* Notice No. 4,833):

And whereas (1) Avanna Ana Ismail, (2) Dahanakralage Siyatu, (3) Balasuri Lekamalage Menikhamy, (4) Dahanakralagedera Punchirala Vedarala, (5) Richard Steuart Pieris, (6) Ekanekgedera Pinchi Menika, (7) Egalgedera Kiri Menika, and (8) Heanekralagedera Bandirala made claim to the above-mentioned lot 30K, (9) Polwattaralagedera Mudiyanse, (10) ditto Kalu Banda, (11) ditto Dingiri Banda, (12) ditto Ukku Banda, and (13) ditto Rang Menika made claim to the above-mentioned lots 5BF, 30K, 3, 3½, 5U, (14) Patakaralagedera Dingirihamy, and (15) ditto Kalu Banda made claim to the above-mentioned lots 30K, 31, and 3, (16) Assan Meera Lebbe Abdul Rahiman made claim to the above-mentioned lot 5AG1, (17) Malawilaralagedera Mudiyanse made claim to the above-mentioned lots 30K, 31, 34, and 38, and (18) Pahalahiddagedera Appuhamy made claim to the above-mentioned lots 5BS, 30K, 31, 34, 38; and whereas the said 1st, 2nd, and 3rd claimants by three agreements dated the 12th day of January, 1914, in consideration of their being declared the purchasers of (a) 1½ acres more or less, (b) ½ acre more or less, and (c) 3 roods and 22 perches more or less, respectively, of lot 30 of the notice and of the block survey preliminary plan 104, now shown as lots (a) 30D, (b) 30C, and (c) 30J, respectively, on the same block survey preliminary plan, for (a) Rs. 25, (b) Rs. 8.50, and (c) Rs. 14.50, respectively, withdrew their claims to the above-mentioned lot 30K; the said 4th claimant by an agreement dated the 12th day of January, 1914, in consideration of (a) the Settlement Officer settling as private property otherwise than under the Waste Lands Ordinances lot 5AZ of the notice and of the block survey preliminary plan 104 and 1 rood and 11 perches more or less of lot 30 of the same notice and block survey preliminary plan, now shown as lot 30A on the same block survey preliminary plan, (b) of being declared the purchaser of 1 acre and 33 perches more or less of the same lot and 1 rood and 37 perches more or less of lot 24 of the same notice and block survey preliminary plan now, shown as lots 30I and 24I on the block survey preliminary plan and of lot 5I of the same notice and block survey preliminary plan, for a sum of Rs. 42.50, withdrew his claim to the above-mentioned lot 30K; the said 5th claimant by an agreement dated the 12th day of January, 1914, in consideration of being declared the purchaser of 4 acres 3 roods and 12 perches more or less of lot 30 of the notice and of the block survey preliminary plan 104, now shown as lot 30 on the same block survey preliminary plan, for a sum of Rs. 77.50, withdrew his claim to the above-mentioned lot 30K; the said 6th claimant by an agreement dated the 12th day of January, 1914, in consideration of being declared the purchaser of 2 roods and 12 perches more or less of lot 30 of the notice and of the block survey preliminary plan 104, now shown as lot 30F on the same block survey preliminary plan, for a sum of Rs. 9.50, withdrew her claim to the above-mentioned lot 30K; the said 7th claimant by an agreement dated the 13th day of January, 1914, in consideration (a) of being declared the purchaser of lots 5H, 5N, and 5BE of the notice and of the block survey preliminary plan 104 and 1 rood and 20 perches more or less of lot 5AB, now shown as lot 5AB1 on the same block survey preliminary plan, for a sum of Rs. 37.25, and (b) of being declared along with the said 8th claimant the purchaser of 3 roods and 6 perches more or less of lot 30 of the notice and of the block survey preliminary plan 104, now shown as lot 30G on the same block survey preliminary plan, for a sum of Rs. 13, withdrew her claim to the above-mentioned lot 30K; and the said 8th claimant by an agreement dated the 9th day of March, 1914, in consideration of being declared along with the said 7th claimant the purchaser of 3 roods and 6 perches more or less of lot 30 of the notice and of the block survey preliminary plan 104, now shown as lot 30G on the same block survey preliminary plan, for a sum of Rs. 13, withdrew his claim to the above-mentioned lot 30K; and whereas the said 9th, 10th, 11th, 12th, and 13th claimants by an agreement dated the 12th day of January, 1914, in consideration (a) of the Settlement Officer settling as private property otherwise than under the Waste Lands Ordinances lot 5I of the notice and of the block survey preliminary plan 104 and 1 rood and 27 perches more or less of lot 30, now shown as lot 30B on the same block survey preliminary plan, (b) of being declared the purchaser of 3 roods more or less, 1 acre 1 rood and 30 perches more or less, and ½ acre more or less of lot 24 of the notice and of the block survey preliminary plan 104, now shown as lots 24P, 24H, and 24M on the same block survey preliminary plan, lots 5D, 5P, and 5AC of the same notice and block survey preliminary plan, and 1 rood more or less of lots 5U and 5V, 20 perches more or less of lot 5AJ, and 3 roods more or less of lot 5AJ, now shown as lots 5U1, 5V1, 5AJ2, and 5AJ1 on the same block survey preliminary plan, upon payment, on or before the 12th day of April, 1914, of a sum of Rs. 144, withdrew their claims to the above-mentioned lots 5BF, 30K, 3, 3½, and 5U; and whereas the said 14th claimant by an agreement dated the 12th day of January, 1914, in consideration (a) of being declared the purchaser of 1 acre more or less of lot 24 and 1½ acres more or less of lot 5AJ of the notice and of the same block survey preliminary plan 104, now shown as lots 24O and 5AJ on the same block survey preliminary plan, and of lots 5X, 5E, and 5AR of the same notice and block survey preliminary plan, for a sum of Rs. 108.50, (b) of being declared along with the said 16th claimant the purchaser of 1 acre more or less to include lot 5AA and a portion of lot 5AB of the notice and of the block survey preliminary plan 104, now shown as lots 5AA and 5AB

on the same block survey preliminary plan, for a sum of Rs. 16, withdrew his claim to the said lots 30K, 31, and 3; and the said 15th claimant by an agreement dated the 12th day of January, 1914, in consideration of being declared the owner of lot 5W of the notice and of the block survey preliminary plan 104, withdrew his claim to the said lots 30K, 31, and 3; and whereas the said 16th claimant by an agreement dated the 12th day of January, 1914, in consideration (a) of the Settlement Officer settling as private property otherwise than under the Waste Lands Ordinances lot 5P of the notice and of the block survey preliminary plan 104, (b) of being declared the purchaser of lots 5AY, 5G, 5Z, 5AH, and 5AI of the same notice and block survey preliminary plan, and 1 acre more or less of lot 5AG of the same notice and block survey preliminary plan, now shown as lot 5AG on the same block survey preliminary plan, for a sum of Rs. 127.50, and (c) of being declared along with the said 14th claimant the purchaser of 1 acre more or less to include lot 5AA and a portion of lot 5AB of the same notice and block survey preliminary plan, now shown as lots 5AA and 5AB on the same block survey preliminary plan, for a sum of Rs. 60, withdrew his claim to the above-mentioned lot 5AG1; the said 17th claimant by an agreement dated the 12th day of January, 1914 in consideration of the Settlement Officer settling as private property otherwise than under the Waste Lands Ordinances lots 5I and 5AM of the notice and of the block survey preliminary plan 104, withdrew his claim to the above-mentioned lots 30K, 31, 34, and 38; and whereas the said 18th claimant by an agreement dated the 12th day of January, 1914, in consideration of being declared along with Pahalahiddegedera Hapuruhamy and ditto Ran Menika the purchaser of 1 rood and 35 perches of lot 5BS of the notice and of the block survey preliminary plan 104, now shown as lots 5BS1, and 1 rood and 36 perches more or less of lot 30 of the same notice and block survey preliminary plan, now shown as lot 30E on the same block survey preliminary plan, for a sum of Rs. 14.60, withdrew his claim to the above-mentioned lots 5BS, 30K, 31, 34, and 38, I, Thomas Graham Willett, Special Officer appointed under section 28 of the said Ordinances, under and by virtue of the powers vested in me in that behalf by section 4 of the said Ordinances, do hereby, on this 18th day of January, 1917, order and declare, under section 4, sub-section (1), of the said Ordinances, that the said lands, as more fully described herein below, are the property of the Crown.

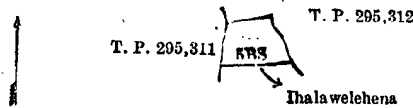
Description of the Lands referred to.

The following lots situated in the village of Hinabowa, in the Kinigoda korale of the Kegalla District, in the Province of Sabaragamuwa, as described in the annexed diagrams:—

I.—Preliminary plan 104.

Lot.	Name of Land.	Extent, A. R. P.
5BS	Ihalawelehena	0 1 35

and bounded as follows: on the north and east by T. P. 295,312; on the south by Ihalawelehena sold to Pahalahiddegedera Appuhamy under the Waste Lands Ordinances; on the west by T. P. 295,311.



Surveyor-General's Office,
Colombo, December 15, 1915.

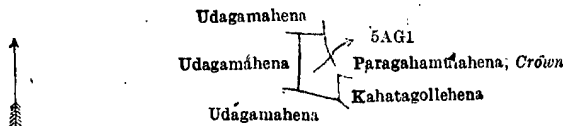
Scale of 8 Chains to an Inch.

G. K. THORNHILL,
for Surveyor-General.

II.—Preliminary plan 104.

Lot.	Name of Land.	Extent, A. R. P.
5AG1	Udagamahena	0 1 25

and bounded as follows: on the north by Udagamahena sold to Assan Meera Lebbe Abdul Rahiman under the Waste Lands Ordinances; on the east by Paragamahena to be declared the property of the Crown under the Waste Lands Ordinances, Kahatagollehena sold to Patakaralalayegeedara Dingirihamy under the Waste Lands Ordinances; on the south by Udagamahena sold to Assan Meera Lebbe Abdul Rahiman under the Waste Lands Ordinances; on the west by Udagamahena sold to Assan Meera Lebbe Abdul Rahiman under the Waste Lands Ordinances.



Surveyor-General's Office,
Colombo, December 15, 1915.

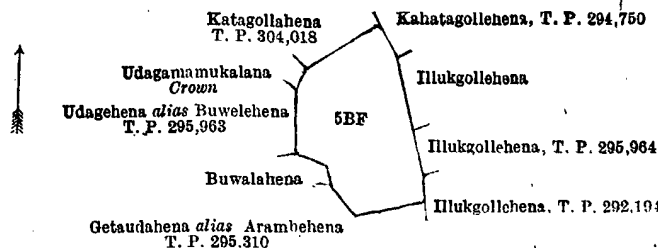
Scale of 8 Chains to an Inch.

G. K. THORNHILL,
for Surveyor-General.

III.—Preliminary plan 104.

Lot.	Name of Land.	Extent, A. R. P.
5BF	Katagollamukalana	2 3 27

and bounded as follows: on the north by Katagollahena sold by the Crown (T. P. 304,018); on the east by Kahatagollahena sold by the Crown (T. P. 294,750), Illukgollehena sold by the Crown, Illukgollehena sold by the Crown (T. P. 295,964), Illukgollehena sold by the Crown (T. P. 292,194); on the south by Getaudahena *alias* Arambehena sold by the Crown (T. P. 295,310); on the west by Getaudahena *alias* Arambehena sold by the Crown (T. P. 295,310), Buwalahena sold to Hinabowe Egalralalage Kiri Menika under the Waste Lands Ordinances, Udagehena *alias* Buwelehena sold by the Crown (T. P. 295,963), Udagamamukalana to be declared the property of the Crown under the Waste Lands Ordinances.



Surveyor-General's Office,
Colombo, August 15, 1914.

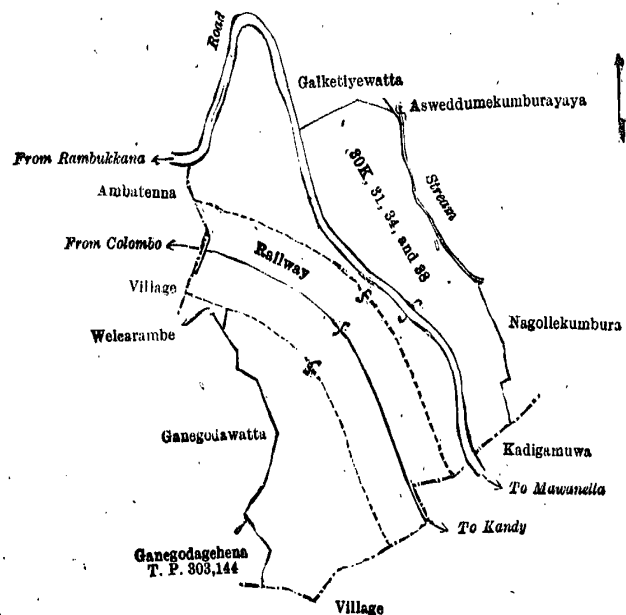
Scale of 8 Chains to an Inch.

G. K. THORNHILL,
for Acting Surveyor-General.

IV.—Preliminary plan 104.

Lot.	Name of Land.	Extent, A. R. P.
30K	Galketiyekele	0 2 3
31	Do.	9 3 10
34	Railway reservation and tunnel	6 2 24
38	Udagalketiya mukalana	4 3 24
		21 3 21

and bounded as follows : on the north by a road, Galketiye watta claimed by Dahanakaralalage Punchirala Vedarala and others, Asweddumekumburayaya claimed by ditto ; on the east by a stream, Nagollekumbura claimed by Thelenis Kankanama of Kadigamuwa ; on the south by the village limit of Kadigamuwa ; and on the west by Ganegodagehena sold by the Crown (T. P. 303,144), Ganegodawatta claimed by G. Bandirala and others, Welearambe claimed by M. Appuhany and others, the village limit of Ambatenna, the road from Rambukkana to Mawanella.



Surveyor-General's Office,
Colombo, August 15, 1914.

Scale of 8 Chains to an Inch.

G. K. THORNHILL,
for Acting Surveyor-General.

V.—Preliminary plan 104.

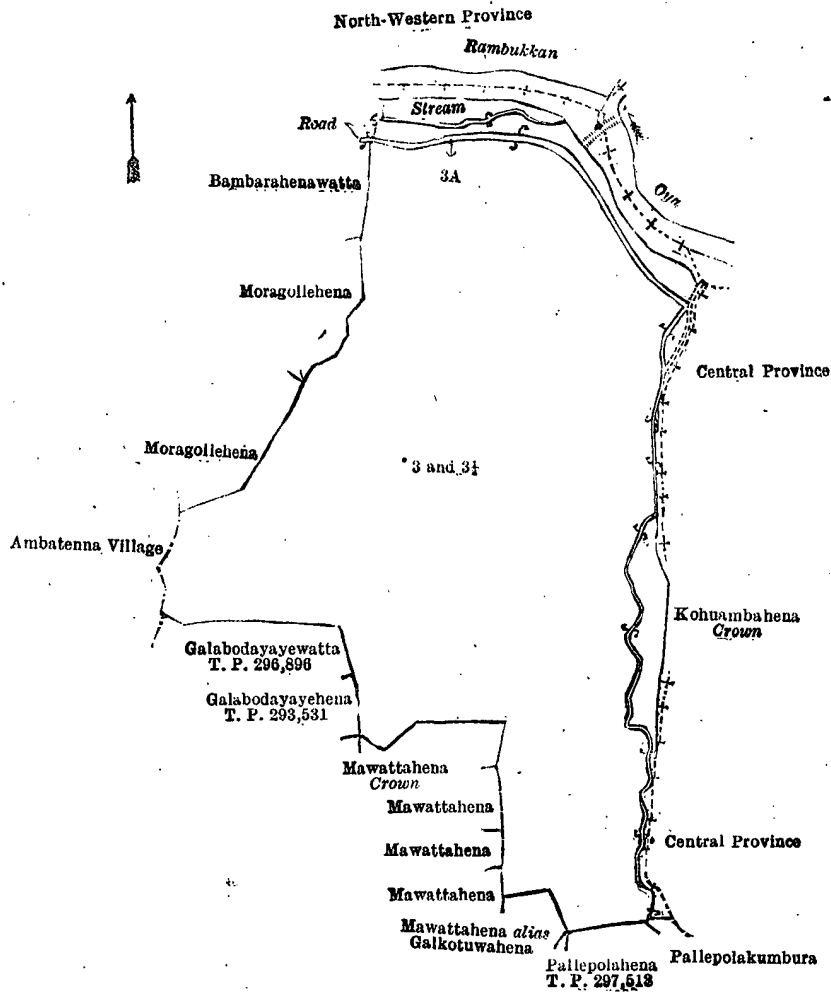
Lot.	Name of Land.	Extent, A. R. P.
3	Siyambalahenamukalana	43 0 20
3½	Pallepolakumbura	1 3 15
		44 3 35

and bounded as follows : on the north by the Rambukkan-oya (the boundary of the North-Western Province) ; on the east by the boundary of the Central Province, Kohuambahena to be declared the property of the Crown under the Waste Lands Ordinances, the boundary of the Central Province ; on the south by Pallepolakumbura claimed by Madawala Ramakallalage Punchirala, Pallepolahena (T. P. 297,513), Mawattahena *alias* Galkotuwahena claimed by Polwattaralalage Kiri Banda and others, Mawattahena sold to A. L. Abdul Rahiman under the Waste Lands Ordinances, Mawattahena sold to Patakaralalagegedara Dingirihamy under the Waste Lands Ordinances, Mawattahena sold to Polwattaralalagedara Mudiyanse and four others under the Waste Lands Ordinances, Mawattahena to be declared the property of the Crown under the Waste Lands Ordinances, Galabodayayehena sold by the Crown (T. P. 293,531), Galabodayayewatta sold by the Crown (T. P. 296,896) ; on the west by the village limit of Ambatenna, Moragollehena sold to Nekatralagedara Mudalihamy and another under the Waste Lands Ordinances, Moragollehena sold by the Crown, Bambarahenawatta claimed by Herat Mudiyansegedara Dingiri Banda and others.

NOTE.—The following lot situated within the above boundaries is excluded from this part of the order, and its extent of 1 rood and 30 perches is not included in the acreage of 44 acres 3 roods and 35 perches given above :—

Preliminary plan 104.

Lot.	Name of Land.	Extent, A. R. P.
3A	Road	0 1 30



Surveyor-General's Office,
Colombo, August 15, 1914.

Scale of 8 Chains to an Inch.

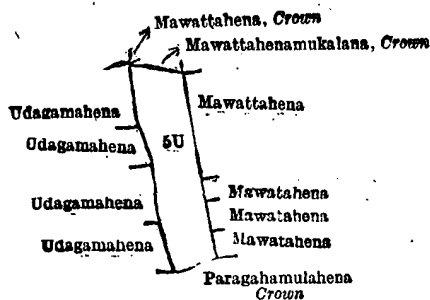
G. K. THORNHILL,
for Acting Surveyor-General.

VI.—Preliminary plan 104.

Lot.	Name of Land.
5U	Mawattahenamukalana

Extent, A. R. P.
1 3 13

and bounded as follows: on the north by Mawattahena to be declared the property of the Crown under the Waste Lands Ordinances, Mawattahenamukalana to be declared the property of the Crown under the Waste Lands Ordinances; on the east by Mawattahena sold to Lekamwattege Don Jayanhamy under the Waste Lands Ordinances, Mawattahena sold to Assan Meera Lebbe Abdul Rahiman under the Waste Lands Ordinances, Mawattahena sold to Egalgedera Kirimenike under the Waste Lands Ordinances; on the south by Paragahamulahena to be declared the property of the Crown under the Waste Lands Ordinances; on the west by Udagamahena sold to Dahanakralagedera Punchirala Vedarala under the Waste Lands Ordinances, Udagamahena sold to Patakaralagedera Dingirihamy under the Waste Lands Ordinances, Udagamahena declared to be private property under the Waste Lands Ordinances, Udagamahena (private).



Surveyor-General's Office,
Colombo, November 2, 1916.

Scale of 8 Chains to an Inch.

G. K. THORNHILL,
for Surveyor-General.

January 18, 1917.

T. G. WILLET,
Special Officer.

Kegalla S. O. No. 158.

Order under Section 4, Sub-section (1), of "The Waste Lands Ordinances of 1897, 1899, 1900, and 1903."

In the matter of the lands commonly called or known as Udapondawehena, Mawattahena, &c., situate in the village of Hinabowa, in the Kinigoda korale of the Kegalla District, in the Province of Sabaragamuwa, and of "The Waste Lands Ordinances of 1897, 1899, 1900, and 1903."

WHEREAS in pursuance of section 1 of the said Ordinances it was duly declared and notified on the 18th day of April, 1913, that if no claim to the lands commonly called or known as Udapondawehena, Mawattahena, &c., situate in the village of Hinabowa, in the Kinigoda korale of the Kegalla District, in the Province of Sabaragamuwa, containing in extent 7 acres and 22 perches and shown as lots 24 O, 5E, 5X, 5AR, and 5AJ in preliminary plan 104 and in the annexed diagrams, was made to Ralph Marcus Meaburn Worsley, Special Officer appointed under section 28 of the said Ordinances, within the period of three months from the date specified in the said notice, such lands would be declared the property of the Crown, and dealt with on account of the Crown (*vide* Notice No. 4,833):

And whereas Patakaralagedara Dingiri Hamy made claim thereto, and Ralph Marcus Meaburn Worsley, Special Officer appointed under section 28 of the said Ordinances, made due inquiry into such claim, and whereas the said claimant and the said Ralph Marcus Meaburn Worsley, Special Officer, with the consent of His Excellency the Governor, came to an agreement in writing dated the 12th day of January, 1914, concerning the said lands, under section 4, sub-section (1), of the said Ordinances, whereby it was agreed that the said claimant should be declared the purchaser of the said lands upon payment on or before the 12th day of April, 1914, to the Assistant Government Agent at Kegalla, or to the Settlement Officer, of a sum of Rupees One hundred and Eight and Cents Fifty only (Rs. 108·50), as the purchase amount of the said lands, and whereas the said amount has been duly paid by the said claimant, he is hereby, in pursuance of the agreement aforementioned, declared to be the purchaser of the said lands, as more fully described herein below.

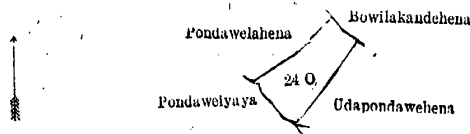
Description of the Lands referred to.

The following lots situated in the village of Hinabowa, in the Kinigoda korale of the Kegalla District, in the Province of Sabaragamuwa, as described in the annexed diagrams:—

I.—Preliminary plan 104.

Lot.	Name of Land.	Extent, A. R. P.
24 O	Udapondawehena	1 0 2

and bounded as follows: on the north by Pondawelahena sold to Kadawatagedara Ran Menika under the Waste Lands Ordinances, Bowilakandehena sold to Herat Mudiyanselege Punchedi Appuhamy, *ex*-Arachchi, under the Waste Lands Ordinances; on the east by Udapondawehena sold to Polwattaralagedara Mudiyanse and four others under the Waste Lands Ordinances; on the south by Pondawelyyaya claimed by Hennekgedara Bandirala and others; on the west by Pondawelahena sold to Kadawatagedara Ran Menika under the Waste Lands Ordinances.



Surveyor-General's Office,
Colombo, August 15, 1914.

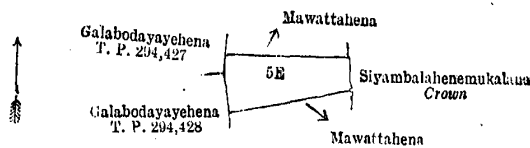
Scale of 8 Chains to an Inch.

G. K. THORNHILL,
for Acting Surveyor-General.

II.—Preliminary plan 104.

Lot.	Name of Land.	Extent, A. R. P.
5E	Mawattahena	1 1 8

and bounded as follows: on the north by Mawattahena sold to Polwattaralagedara Mudiyanse and four others under the Waste Lands Ordinances; on the east by Siyambalahenemukalana to be declared the property of the Crown under the Waste Lands Ordinances; on the south by Mawattahena sold to A. L. Abdul Rahiman under the Waste Lands Ordinances; on the west by Galabodayayehena sold by the Crown (T. Ps. 294,428, 294,427).



Surveyor-General's Office,
Colombo, August 15, 1914.

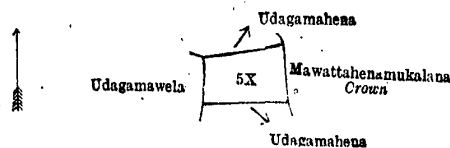
Scale of 8 Chains to an Inch.

G. K. THORNHILL,
for Acting Surveyor-General.

III.—Preliminary plan 104.

Lot.	Name of Land.	Extent, A. R. P.
5X	Udagamahena	0 3 34

and bounded as follows: on the north by Udagamahena to be declared the property of Patakaralagedara Kalu Banda under the Waste Lands Ordinances; on the east by Mawattahenamukalana to be declared the property of the Crown under the Waste Lands Ordinances; on the south by Udagamahena sold to Dahanakaralagedara Punchedi Vedarala under the Waste Lands Ordinances; on the west by Udagamawela sold by the Crown.



Surveyor-General's Office,
Colombo, August 15, 1914.

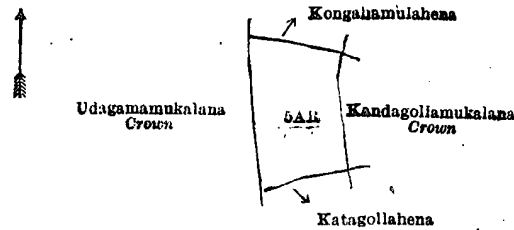
Scale of 8 Chains to an Inch.

G. K. THORNHILL,
for Acting Surveyor-General.

IV.—Preliminary plan 104.

Lot.	Name of Lands.	Extent, A. R. P.
5 AR	Katagollahena	2 1 9

and bounded as follows: on the north by Kongahamulahena, sold under the Waste Lands Ordinances; on the east by Kandagollamukalana to be declared the property of the Crown under the Waste Lands Ordinances; on the south by Katagollahena sold to A. L. Abdul Rahiman under the Waste Lands Ordinances; on the west by Udagamamukalana to be declared the property of the Crown under the Waste Lands Ordinances.



Surveyor-General's Office,
Colombo, August 15, 1914.

Scale of 8 Chains to an Inch.

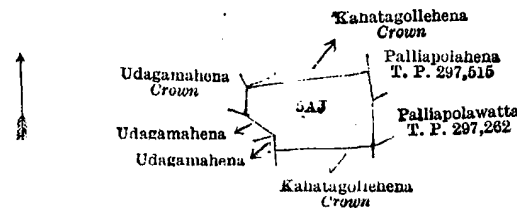
G. K. THORNHILL,
for Acting Surveyor-General.

V.—Preliminary plan 104.

Lot.	Name of Land.
5AJ	Kahatagollehena

Extent, A. R. P.
1 2 9

and bounded as follows: on the north by Kahatagollehena to be declared the property of the Crown under the Waste Lands Ordinances; on the east by Palliapolahena sold by the Crown (T. P. 297,515), Palliapolawatta sold by the Crown (T. P. 297,262); on the south by Kahatagollehena to be declared the property of the Crown under the Waste Lands Ordinances; on the west by Udagamahena sold to Assan Meera Lebbe Abdul Rahiman under the Waste Lands Ordinances, Udagamahena to be declared the property of the Crown under the Waste Lands Ordinances.



Surveyor-General's Office,
Colombo, December 15, 1915.

Scale of 8 Chains to an Inch.

G. K. THORNHILL,
for Surveyor-General.

T. G. WILLETT,
Special Officer.

January 18, 1917.

Kegalla S. O. No. 159.

Order under Section 4, Sub-section (1), of "The Waste Lands Ordinances of 1897, 1899, 1900, and 1903."

In the matter of the lands commonly called or known as Mawatahena, situate in the village of Hinabowa, in the Kinigoda korale of the Kegalla District, in the Province of Sabaragamuwa, and of "The Waste Lands Ordinances of 1897, 1899, 1900, and 1903."

WHEREAS in pursuance of section 1 of the said Ordinances it was duly declared and notified on the 18th day of April, 1913, that if no claim to the lands commonly called or known as Mawatahena, situate in the village of Hinabowa, in the Kinigoda korale of the Kegalla District, in the Province of Sabaragamuwa, containing in extent 1 acre, and shown as lots 5AA and 5AB in preliminary plan 104 and in the annexed diagram, was made to Ralph Marcus Meaburn Worsley, Special Officer appointed under section 28 of the said Ordinances, within the period of three months from the date specified in the said notice, such lands would be declared the property of the Crown, and dealt with on account of the Crown (*vide* Notice No. 4,833):

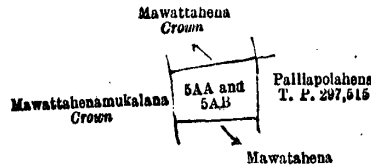
And whereas Assan Meera Lebbe Abdul Rahiman and Patakaralalagegedera Dingiri Hamy made claim thereto, and Ralph Marcus Meaburn Worsley, Special Officer appointed under section 28 of the said Ordinances, made due inquiry into such claim, and whereas the said claimants and the said Ralph Marcus Meaburn Worsley, Special Officer, with the consent of His Excellency the Governor, came to two agreements in writing dated the 12th day of January, 1914, concerning the said lands, under section 4, sub-section (1), of the said Ordinances, whereby it was agreed that the said claimants should be declared the purchasers of the said lands upon payment, on or before the 12th day of April, 1914, to the Assistant Government Agent at Kegalla, or to the Settlement Officer, of a sum of Rupees Sixteen only (Rs. 16), as the purchase amount of the said lands, and whereas the said amount has been duly paid by the said claimants, they are hereby, in pursuance of the agreement aforementioned, declared to be the purchasers of the said lands, as more fully described herein below.

Description of the Lands referred to.

The following lots situated in the village of Hinabowa, in the Kinigoda korale of the Kegalla District, in the Province of Sabaragamuwa, as described in the annexed diagram:—

Preliminary plan 104.		Extent, A. R. P.
Lot.	Name of Land.	
5AA	Mawatahena	0 2 8
5AB	Do.	0 1 32
		1 0 0

and bounded as follows: on the north by Mawatahena to be declared the property of the Crown under the Waste Lands Ordinances; on the east by Palliapolahena sold by the Crown (T. P. 297,515); on the south by Mawatahena sold to Egalgedara Kirimenika under the Waste Lands Ordinances; on the west by Mawatahena to be declared the property of the Crown under the Waste Lands Ordinances.



Surveyor-General's Office,
Colombo, December 15, 1915.

Scale of 8 Chains to an Inch.

G. K. THORNHILL,
for Surveyor-General.

T. G. WILLETT,
Special Officer.

January 18, 1917.

Kegalla S. O. No. 160.

Order under Section 4, Sub-section (1), of "The Waste Lands Ordinances of 1897, 1899, 1900, and 1903."

In the matter of the lands commonly called or known as Galabodayayehena and Mawattahena, situate in the village of Hinabowa, in the Kinigoda korale of the Kegalla District, in the Province of Sabaragamuwa, and of "The Waste Lands Ordinances of 1897, 1899, 1900, and 1903."

WHEREAS in pursuance of section 1 of the said Ordinances it was duly declared and notified on the 18th day of April, 1913, that if no claim to the lands commonly called or known as Galabodayayehena and Mawattahena, situate in the village of Hinabowa, in the Kinigoda korale of the Kegalla District, in the Province of Sabaragamuwa, containing in extent 4 acres, and shown as lots 5O and 5V in preliminary plan 104 and in the annexed diagram, was made to Ralph Marcus Meaburn Worsley, Special Officer appointed under section 28 of the said Ordinances, within the period of three months from the date specified in the said notice, such lands would be declared the property of the Crown, and dealt with on account of the Crown (*vide* Notice No. 4,833):

And whereas Kinikanduregedara Ukku and ditto Kiri made claim thereto, and Ralph Marcus Meaburn Worsley, Special Officer appointed under section 28 of the said Ordinances, made due inquiry into such claim, and whereas the said claimants and the said Ralph Marcus Meaburn Worsley, Special Officer, with the consent of His Excellency the Governor, came to an agreement in writing dated the 24th day of June, 1914, concerning the said lands, under section 4, sub-section (1), of the said Ordinances, whereby it was agreed that Lekamwattege Don Jayanhami should be declared the purchaser of the said lands, for a sum of Rupees Seventy-one only (Rs. 71), paid to the Settlement Officer, as the purchase amount of the said lands; the said Lekamwattege Don Jayanhami is hereby, in pursuance of the agreement aforementioned, declared to be the purchaser of the said lands, as more fully described herein below.

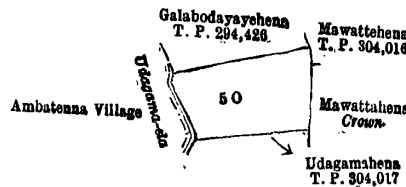
Description of the Lands referred to.

The following lots situated in the village of Hinabowa, in the Kinigoda korale of the Kegalla District, in the Province of Sabaragamuwa, as described in the annexed diagrams:—

Preliminary plan 104.

Lot.	Name of Land.	Extent, A. R. P.
5 O	Galabodayayehena	2 0 14

and bounded as follows: on the north by Galabodayayehena sold by the Crown, T. P. 294,426; on the east by Mawattahena sold by the Crown, T. P. 304,016, Mawattahena to be declared the property of the Crown under the Waste Lands Ordinances; on the south by Udagamahena sold by the Crown, T. P. 304,017; on the west by the Udagama-ela, the village limit of Ambatenna.



Surveyor-General's Office,
Colombo, December 15, 1915.

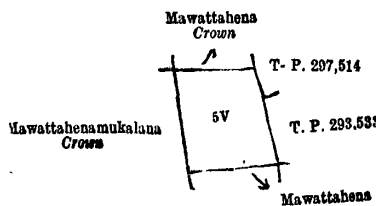
Scale of 8 Chains to an Inch.

G. K. THORNHILL,
for Surveyor-General.

II.—Preliminary plan 104.

Lot.	Name of Land.	Extent, A. R. P.
5V	Mawattahena	1 3 26

and bounded as follows: on the north by Mawattahena to be declared the property of the Crown under the Waste Lands Ordinances; on the east by T. Ps. 297,514 and 293,533; on the south by Mawattahena sold to Assan Meera Lebbe Abdul Rahiman under the Waste Lands Ordinances; on the west by Mawattahenamukulana to be declared the property of the Crown under the Waste Lands Ordinances.



Surveyor-General's Office,
Colombo, November 2, 1916.

Scale of 8 Chains to an Inch.

G. K. THORNHILL,
for Surveyor-General.

T. G. WILLETT,
Special Officer.

January 18, 1917.

Kegalla S. O. No. 161.

Order under Section 4, Sub-section (1), of "The Waste Lands Ordinances of 1897, 1899, 1900, and 1903."

In the matter of the lands commonly called or known as Mawattahena, Katagollahena, &c., situate in the village of Hinabowa, in the Kinigoda korale of the Kegalla District, in the Province of Sabaragamuwa, and of "The Waste Lands Ordinances of 1897, 1899, 1900, and 1903."

WHEREAS in pursuance of section 1 of the said Ordinances it was duly declared and notified on the 18th day of April, 1913, that if no claim to the lands commonly called or known as Mawattahena, Katagollahena, &c., situate in the village of Hinabowa, in the Kinigoda korale of the Kegalla District, in the Province of Sabaragamuwa, containing in extent 7 acres 3 roods and 6 perches, and shown as lots 5G, 5AY, 5Z, 5AH, 5AI, and 5AG in preliminary plan 104 and in the annexed diagrams, was made to Ralph Marcus Meaburn Worsley, Special Officer appointed under section 28 of the said Ordinances, within the period of three months from the date specified in the said notice, such lands would be declared the property of the Crown, and dealt with on account of the Crown (*vide* Notice No. 4,833):

And whereas Assan Meera Lebbe Abdul Rahiman made claim thereto, and Ralph Marcus Meaburn Worsley, Special Officer appointed under section 28 of the said Ordinances, made due inquiry into such claim, and whereas the said claimant and the said Ralph Marcus Meaburn Worsley, Special Officer, with the consent of His Excellency the Governor, came to an agreement in writing dated the 12th day of January, 1914, concerning the said land, under section 4, sub-section (1), of the said Ordinances, whereby it was agreed that the said claimants should be declared the purchaser of the said lands, upon payment on or before the 12th day of April, 1914, to the Assistant Government Agent at Kegalla, or to the Settlement Officer, of a sum of Rupees One hundred and Twenty-seven and Cents Fifty only (Rs. 127.50), as the purchase amount of the said lands, and whereas the said amount has been duly paid by the said claimant, he is hereby, in pursuance of the agreement aforementioned, declared to be the purchaser of the said lands, as more fully described herein below.

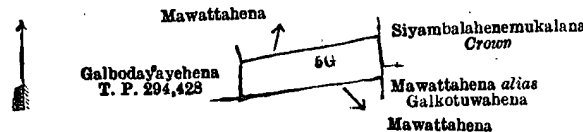
Description of the Lands referred to.

The following lots situated in the village of Hinabowa, in the Kinigoda korale of the Kegalla District, in the Province of Sabaragamuwa, as described in the annexed diagrams:—

I.—Preliminary plan 104.

Lot.	Name of Land.	Extent, A. R. P.
5G	Mawattahena	1 0 0

and bounded as follows: on the north by Mawattahena sold to Patakaralalagedara Dingirihamy under the Waste Lands Ordinances; on the east by Siyambalahenemukalana to be declared the property of the Crown under the Waste Lands Ordinances, Mawattahena *alias* Galkotuwahena claimed by Polwattaralalage Kalu Banda and others; on the south by Mawattahena sold to Hinabowe Egalralalage Kirimenika under the Waste Lands Ordinances; and on the west by Galbodayayehena sold by the Crown (T. P. 294,428).



Surveyor-General's Office,
Colombo, August 15, 1914.

Scale of 8 Chains to an Inch.

G. K. THORNHILL,
for Acting Surveyor-General.

II.—Preliminary plan 104.

Lot.	Name of Land.	Extent, A. R. P.
5AY	Katagollahena	1 1 38

and bounded as follows: on the north by Katagollahena sold to Patakaralalagedara Dingirihamy under the Waste Lands Ordinances; on the east by Kahatagollehena sold by the Crown (T. P. 294,750); on the south by Katagollehena sold by the Crown (T. P. 304,018); and on the west by Udagamamukalana to be declared the property of the Crown under the Waste Lands Ordinances.



Surveyor-General's Office,
Colombo, August 15, 1914.

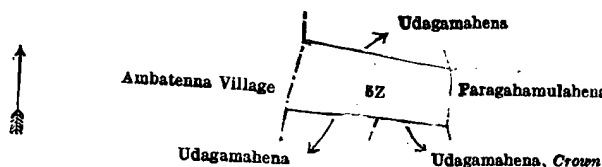
Scale of 8 Chains to an Inch.

G. K. THORNHILL,
for Acting Surveyor-General.

III.—Preliminary plan 104.

Lot.	Name of Land.	Extent, A. R. P.
5Z	Udagamahena	1 2 34

and bounded as follows: on the north by Udagamahena sold to Dahanakaralagedara Panchirala Vedarala under the Waste Lands Ordinances; on the east by Paragahamulahena sold under the Waste Lands Ordinances, Udagamahena to be declared the property of the Crown under the Waste Lands Ordinances, Udagamahena sold under the Waste Lands Ordinances; and on the west by the village limit of Ambatenna.



Surveyor-General's Office,
Colombo, August 15, 1914.

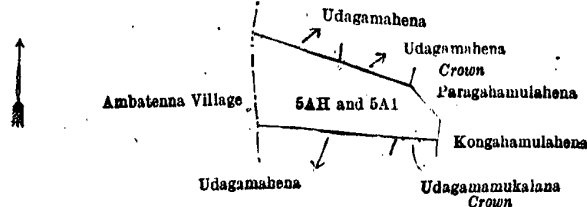
Scale of 8 Chains to an Inch.

G. K. THORNHILL,
for Acting Surveyor-General.

IV.—Preliminary plan 104.

Lot.	Name of Land.	Extent, A. R. P.
5AH	Udagamahena	1 1 15
5AI	Do.	1 0 34
		2 2 9

and bounded as follows: on the north by Udagamahena sold under the Waste Lands Ordinances, Udagamahena to be declared the property of the Crown under the Waste Lands Ordinances; on the east by Paragahamulahena sold under the Waste Lands Ordinances, Kongahamulahena sold under the Waste Lands Ordinances; on the south by Udagamamukalana to be declared the property of the Crown under the Waste Lands Ordinances, Udagamahena claimed by Hidderalage Dingiri Banda and others; and on the west by the village limit of Ambatenna.



Surveyor-General's Office,
Colombo, August 15, 1914.


Scale of 8 Chains to an Inch.

G. K. THORNHILL,
for Acting Surveyor-General

V.—Preliminary plan 104.

Lot.	Name of Land.	Extent, A. R. P.
5AG	Udagamahena	1 0 5

and bounded as follows: on the north by Udagamahena sold to Assan Meera Lebbe Abdul Rahiman under the Waste Lands Ordinances; on the east by Udagamahena to be declared the property of the Crown under the Waste Lands Ordinances; on the south by Udagamahena sold to Assan Meera Lebbe Abdul Rahiman under the Waste Lands Ordinances; on the west by the village limit of Ambatenna.



Surveyor-General's Office,
Colombo, December 15, 1915.

Scale of 8 Chains to an Inch.

G. K. THORNHILL,
for Surveyor-General.

T. G. WILLETT,
Special Officer.

January 18, 1917.

Kegalla S. O. No. 162.

Order under Section 4, Sub-section (1), of "The Waste Lands Ordinances of 1897, 1899, 1900, and 1903,"
declaring Lands to be Crown Property.

In the matter of the lands commonly called or known as Mawattahena, Mawattahenamukalana, &c., situate in the village of Hinabowa, in the Kinigoda korale of the Kegalla District, in the Province of Sabaragamuwa, and of "The Waste Lands Ordinances of 1897, 1899, 1900, and 1903."

WHEREAS in pursuance of section 1 of the said Ordinances it was duly declared and notified on the 18th day of April, 1913, that if no claim to the said lands commonly called or known as Mawattahena, Mawattahenamukalana, &c., situate in the village of Hinabowa, in the Kinigoda korale of the Kegalla District, in the Province of Sabaragamuwa, containing in extent 9 acres 3 roods and 20 perches, and shown as lots 5P, 5U1, 5V1, 5AC, 5AJ2, 5AJ1, 5D, 24H, 24M, 24P in preliminary plan 104 and in the annexed diagrams, was made to Ralph Marcus Meaburn Worsley, Special Officer appointed under section 28 of the said Ordinances, within the period of three months from the date specified in the said notice, such lands would be declared to be the property of the Crown (*vide* Notice No. 4,833);

And whereas Polwattaralagedara Mudiense, ditto Kalu Banda, ditto Dingiri Banda, ditto Ukku Banda, and ditto Rang Menika made claim thereto, and Ralph Marcus Meaburn Worsley, Special Officer appointed under section 28 of the said Ordinances, made due inquiry into such claims, and whereas the said claimants and the said Special Officer, with the consent of His Excellency the Governor, came to an agreement in writing, dated the 12th day of January, 1914, concerning the said lands, under section 4, sub-section (1), of the said Ordinances, whereby it was agreed that the said claimants should be declared the purchasers of the said lands, upon payment, on or before the 12th day of April, 1914, to the Assistant Government Agent at Kegalla, or to the Settlement Officer, of a sum of Rupees One hundred and Forty-four only (Rs. 144), as the purchase amount of the said lands.

And whereas it was further agreed by the said agreement that in default of such payment the claims of the said claimants to the said lands, in respect of which the said payment was to be made, should be considered to have been withdrawn, and the said lands should be declared to be the property of the Crown.

And whereas the said claimants have failed to make the said payment by the due date, the said lands, as more fully described herein below, are declared to be the property of the Crown.

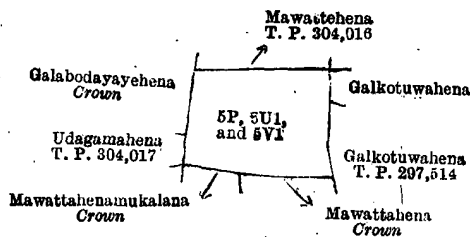
Description of the Lands referred to.

The following lots situated in the village of Hinabowa, in the Kinigoda korale of the Kegalla District, in the Province of Sabaragamuwa, as described in the annexed diagrams:—

I.—Preliminary plan 104.

Lot.	Name of Land.	Extent, A. R. P.
5P	Mawattahena	2 1 7
5U1	Mawattahenamukalana	0 0 3
5V1	Mawattahena	0 1 2
		2 2 12

and bounded as follows : on the north by Mawattahena sold by the Crown (T. P. 304,016) ; on the east by Galkotuwahena sold to Egalgedara Kiri Menika under the Waste Lands Ordinances, Galkotuwahena sold by the Crown (T. P. 297,514) ; on the south by Mawattahena to be declared the property of the Crown under the Waste Lands Ordinances, Mawattahenamukalana to be declared the property of the Crown under the Waste Lands Ordinances ; on the west by Udagamahena sold by the Crown (T. P. 304,017), Galabodayayehena to be declared the property of the Crown under the Waste Lands Ordinances.



Surveyor-General's Office,
Colombo, December 15, 1915.

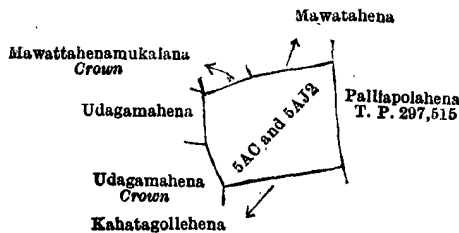
Scale of 8 Chains to an Inch.

G. K. THORNHILL,
for Surveyor-General.

II.—Preliminary plan 104.

Lot.	Name of Land.	Extent, A. R. P.
5AC	Paragahamulahena	2 1 10
5AJ2	Kahatagollehena	0 0 28
		2 1 38

and bounded as follows : on the north by Mawattahenamukalana to be declared the property of the Crown under the Waste Lands Ordinances, Mawatahena sold to Egalgedara Kirimenika under the Waste Lands Ordinances ; on the east by Palliapolahena sold by the Crown (T. P. 297,515) ; on the south by Kahatagollehena sold to Patakaralalayegedara Dingirihamy under the Waste Lands Ordinances ; on the west by Udagamahena to be declared the property of the Crown under the Waste Lands Ordinances. Udagamahena sold to Assan Meera Lebbe Abdul Rahiman under the Waste Lands Ordinances.



Surveyor-General's Office,
Colombo, December 15, 1915.

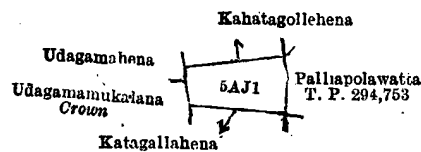
Scale of 8 Chains to an Inch.

G. K. THORNHILL,
for Surveyor-General.

III.—Preliminary plan 104.

Lot.	Name of Land.	Extent, A. R. P.
5AJ1	Kahatagollehena	0 3 8

and bounded as follows : on the north by Kahatagollehena sold to Patakaralalayegedara Dingirihamy under the Waste Lands Ordinances ; on the east by Palliapolawatta sold by the Crown (T. P. 294,753), Katagollahena sold to Patakorlagegedara Dingirihamy under the Waste Lands Ordinances ; on the west by Udagamamukalana to be declared the property of the Crown under the Waste Lands Ordinances, Udagamahena sold to Assan Meera Lebbe Abdul Rahiman under the Waste Lands Ordinances.



Surveyor-General's Office,
Colombo, December 15, 1915.

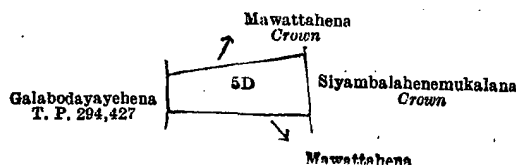
Scale of 8 Chains to an Inch.

G. K. THORNHILL,
for Surveyor-General.

IV.—Preliminary plan 104.

Lot.	Name of Land.	Extent, A. R. P.
5D	Mawattahena	1 0 35

and bounded as follows : on the north by Mawattahena to be declared the property of the Crown under the Waste Lands Ordinances ; on the east by Siyambalahenemukalana to be declared the property of the Crown under the Waste Lands Ordinances ; on the south by Mawattahena sold to Patakorlalagegedara Dingirihamy under the Waste Lands Ordinances ; and on the west by Galabodayayehena sold by the Crown (T. P. 294,427).



Surveyor-General's Office,
Colombo, August 15, 1914.

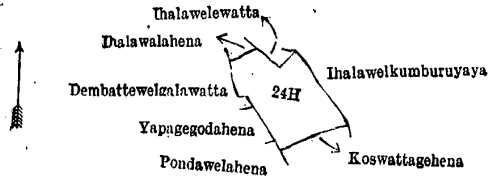
Scale of 8 Chains to an Inch.

G. K. THORNHILL,
for Acting Surveyor-General.

V.—Preliminary plan 104.

Lot.	Name of Land.	Extent, A. R. P.
24H	Ihalawalahena	1 1 30

and bounded as follows: on the north by Ihalawalahena (private), Ihalawelewatta claimed by Polwattaralalage Kalu Banda and others; on the east by Ihalawekumburayaya claimed by Heratgedara Mudalihamy, *ex-Arachchi* and others; on the south by Koswattagehena sold to Abeysinghe Mudiyanselele Punchimahatmaya under the Waste Lands Ordinances; on the west by Pondawelahena sold to Polwattaralalagedara Mudiyanse under the Waste Lands Ordinances, Yapagegodahena sold to Dahanakaralagedara Punchirala Vedarala under the Waste Lands Ordinances, Dembattewelgalawatta sold under the Waste Lands Ordinances.



Surveyor-General's Office,
Colombo, August 15, 1914.

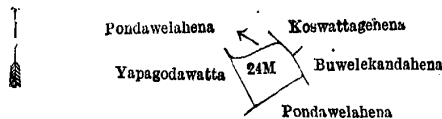
Scale of 8 Chains to an Inch.

G. K. THORNHILL,
for Acting Surveyor-General.

VI.—Preliminary plan 104.

Lot.	Name of Land.	Extent, A. R. P.
24M	Pondawewattehena	0 2 5

and bounded as follows: on the north by Pondawelahena sold to Polwattaralalagedara Mudiyanse under the Waste Lands Ordinances; on the east by Koswattagehena sold to Abeysinghe Mudiyanselele Punchi Mahatmaya under the Waste Lands Ordinances, Buwelekandahena sold to Herat Mudiyanselele Punchi Banda under the Waste Lands Ordinances; on the south by Pondawelahena sold to Kadawagedara Ranmenika under the Waste Lands Ordinances; on the west by Yapagodawatta claimed by Dahanakaralalage Punchirala Vedarala.



Surveyor-General's Office,
Colombo, August 15, 1914.


Scale of 8 Chains to an Inch.

G. K. THORNHILL,
for Acting Surveyor-General.

VII.—Preliminary plan 104.

Lot.	Name of Land.	Extent, A. R. P.
24P	Udapondawehena	0 3 12

and bounded as follows: on the north by Bowelakandehena sold to Heratmudiyanselele Punchi Appuhamy, *ex-Arachchi*, under the Waste Lands Ordinances; on the east by Udapondawehena sold by the Crown (T. P. 304,021); on the south by Udapondawehenewatta claimed by Kalu Banda and others; and on the west by Udapondawehena sold to Patakaralalagedara Dingirihamy under the Waste Lands Ordinances.



Surveyor-General's Office,
Colombo, August 15, 1914.

Scale of 8 Chains to an Inch.

G. K. THORNHILL,
for Acting Surveyor-General.

T. G. WILLETT,
Special Officer.

January 18, 1917.

Kegalla S. O. No. 163.

Order under Section 4, Sub-section (1), of "The Waste Lands Ordinances of 1897, 1899, 1900, and 1903."

In the matter of the lands commonly called or known as Palagodahena and Ihalawelehena, situate in the village of Hinabowa, in the Kinigoda korale of the Kegalla District, in the Province of Sabaragamuwa, and of "The Waste Lands Ordinances of 1897, 1899, 1900, and 1903."

WHEREAS in pursuance of section 1 of the said Ordinances it was duly declared and notified on the 18th day of April, 1913, that if no claim to the lands commonly called or known as Palagodahena and Ihalawelehena, situate in the village of Hinabowa, in the Kinigoda korale of the Kegalla District, in the Province of Sabaragamuwa, containing in extent 3 roods and 31 perches, and shown as lots 30E and 5B51 in preliminary plan 104 and in the annexed diagrams, was made to Ralph Marcus Meaburn Worsley, Special Officer appointed under section 28 of the said Ordinances, within the period of three months from the date specified in the said notice, such lands would be declared the property of the Crown, and dealt with on account of the Crown (*vide* Notice No. 4,833):

And whereas Pahalahidgedara Appuhamy made claim thereto, and Ralph Marcus Meaburn Worsley, Special Officer appointed under section 28 of the said Ordinances, made due inquiry into such claim, and whereas the said claimant and the said Ralph Marcus Meaburn Worsley, Special Officer, with the consent of His Excellency the Governor, came to an agreement in writing dated the 12th day of January, 1914, concerning the said lands, under section 4, sub-section (1), of the said Ordinances, whereby it was agreed that the said claimant should be declared along with Pahala Hiddagedara Kapuruhamy and ditto Ranmenika the purchasers of the said lands upon payment, on or before the 12th day of April, 1914,

to the Assistant Government Agent at Kegalla, or to the Settlement Officer, of a sum of Rupees Fourteen and Cents Sixty only (Rs. 14·60), as the purchase amount of the said lands, and whereas the said amount has been duly paid by the said claimant, he is hereby, in pursuance of the agreement aforementioned, declared along with the said Pahala Hiddagedara Kapuruhamy and ditto Ranmenika to be the purchasers of the said lands, as more fully described herein below.

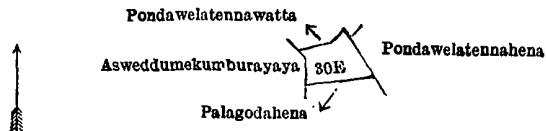
Description of the Lands referred to.

The following lots situated in the village of Hinabowa, in the Kinigoda korale of the Kegalla District, in the Province of Sabaragamuwa, as described in the annexed diagrams:—

I.—Preliminary plan 104.

Lot.	Name of Land.	Extent, A. R. P.
30E ..	Palagodahena ..	0 1 36

and bounded as follows: on the north by Pondawelatennawatta sold to Avanna Ana Ismail under the Waste Lands Ordinances; on the east by Pondawelatennahena sold to Mrs. R. S. Pieris under the Waste Lands Ordinances; on the south by Palagodahena sold to Ekanayakagedera Punchi Menika under the Waste Lands Ordinances; and on the west by Asweddumekumburayaya claimed by Dahanayakaralage Punchirala Vedarala and others.



Surveyor-General's Office,
Colombo, August 15, 1914.

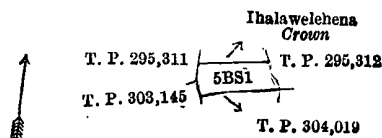
Scale of 8 Chains to an Inch.

G. K. THORNHILL,
for Acting Surveyor-General.

II.—Preliminary plan 104.

Lot.	Name of Land.	Extent, A. R. P.
5BS1 ..	Ihalawelehena ..	0 1 35

and bounded as follows: on the north by Ihalawelehena to be declared the property of the Crown under the Waste Lands Ordinances; on the east by T. P. 295,312; on the south by T. P. 304,019; on the west by T. Ps. 303,145 and 295,311.



Surveyor-General's Office,
Colombo, December 15, 1915.

Scale of 8 Chains to an Inch.

G. K. THORNHILL,
for Surveyor-General.

T. G. WILLETT,
Special Officer.

January 18, 1917.