



Ceylon Government Gazette

Published by Authority.

No. 6,867 — FRIDAY, APRIL 20, 1917.

PART I.—General : Minutes, Proclamations, Appointments, and General Government Notifications.
 PART II.—Legal and Judicial.
 PART III.—Provincial Administration.
 PART IV.—Land Settlement.
 PART V.—Mercantile, Marine, Municipal, Local, &c.

Separate paging is given to each Part, in order that it may be filed separately.

Part IV.—Land Settlement.

	PAGE		PAGE
Preliminary Notices	507	Final Orders	—

PRELIMINARY NOTICES.

Galle Notice No. 6,296.

Notice under "The Waste Lands Ordinances of 1897, 1899, 1900, and 1903."

TAKE notice that unless within three months from April 20, 1917, the persons, if any, who claim any interest in the lands hereinafter mentioned or in any one or more of such lands or to some interest therein make claim in person or in writing to the said lands or any of them or to some interest therein to T. G. Willett, Esq., Special Officer appointed under section 28 of "The Waste Lands Ordinances of 1897, 1899, 1900, and 1903," at his office at Fort, Colombo :

Such Special Officer, in pursuance of the powers vested in him by the said Ordinances, will declare by writing under his hand that the said lands, or such of them as to which no claim has been made, are the property of the Crown.

T. G. WILLETT,
Special Officer.

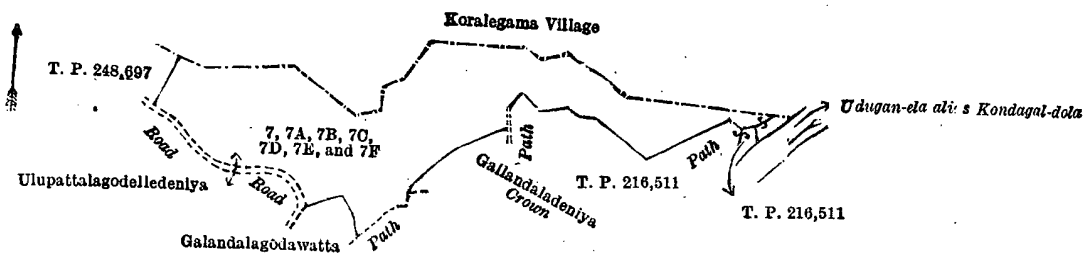
Description of the Lands referred to.

The following lots situate in the village of Udugama, in the Gangaboda pattu of the Galle District, in the Southern Province, as described in the annexed diagrams :—

I.—Preliminary plan 528.

Lot.	Name of Land.	Extent, A. R. P.	Lot.	Name of Land	Extent, A. R. P.
7 ..	Galandarahena 2 3 23	7E ..	Galandarahena 1 0 6
7A ..	Do. 1 1 34	7F ..	Do. 0 0 8
7B ..	Do. 0 0 32			
7C ..	Do. 0 0 16			
7D ..	Do. 3 0 3			8 3 2

and bounded as follows : on the north by the village limit of Koralegama ; on the east by Udugan-ela alias Kondagal-dola, T. P. 216,511, a path, T. P. 216,511 ; on the south by T. P. 216,511, a path, Gallandaladeniya belonging to the Crown, a path, Galandalagodawatta claimed by Koralegama Patirage Arnolis and others, a road, Ulupattalagodelledeniya claimed by Koralegama Patirage Arnolis and others, a road ; on the west by a road, T. P. 248,697.



Surveyor-General's Office,
Colombo, March 14, 1916.

Scale of 8 Chains to an Inch.

G. K. THORNHILL,
for Surveyor-General.

II.—Preliminary plan 528.

Lot.	Name of Land.	Extent, A. R. P.
8 $\frac{7}{8}$	Path	0 0 4

and bounded as follows: on the north by Galandalaowita (private); on the east by T. P. 208,517; on the south by Udugan-ela *alias* Kondagal-ela; on the west by T. P. 208,517.



Surveyor-General's Office
Colombo, March 14, 1916.

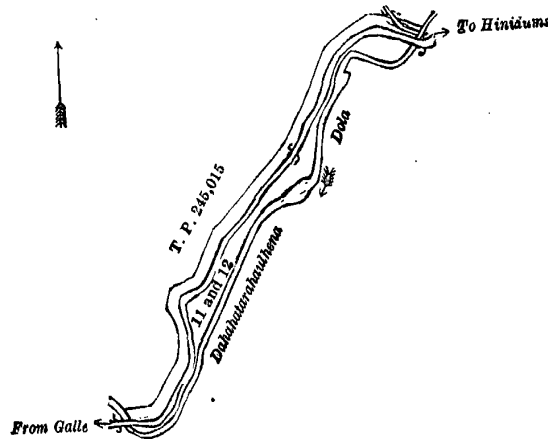
Scale of 8 Chains to an Inch.

G. K. THORNHILL,
for Surveyor-General.

III.—Preliminary plan 528.

Lot.	Name of Land.	Extent, A. R. P.
11	Dahahatarahaulhena (road reservation)	1 1 0
12	Dahahatarahaulhena <i>alias</i> Korongumale (road and stream reservation)	1 0 33
		2 1 33

and bounded as follows: on the north by T. P. 245,015; on the east and south by the Dahahatarahaulhena; on the west by T. P. 245,015.



Surveyor-General's Office,
Colombo, March 14, 1916.

Scale of 8 Chains to an Inch.

G. K. THORNHILL,
for Surveyor-General.

IV.—Preliminary plan 528.

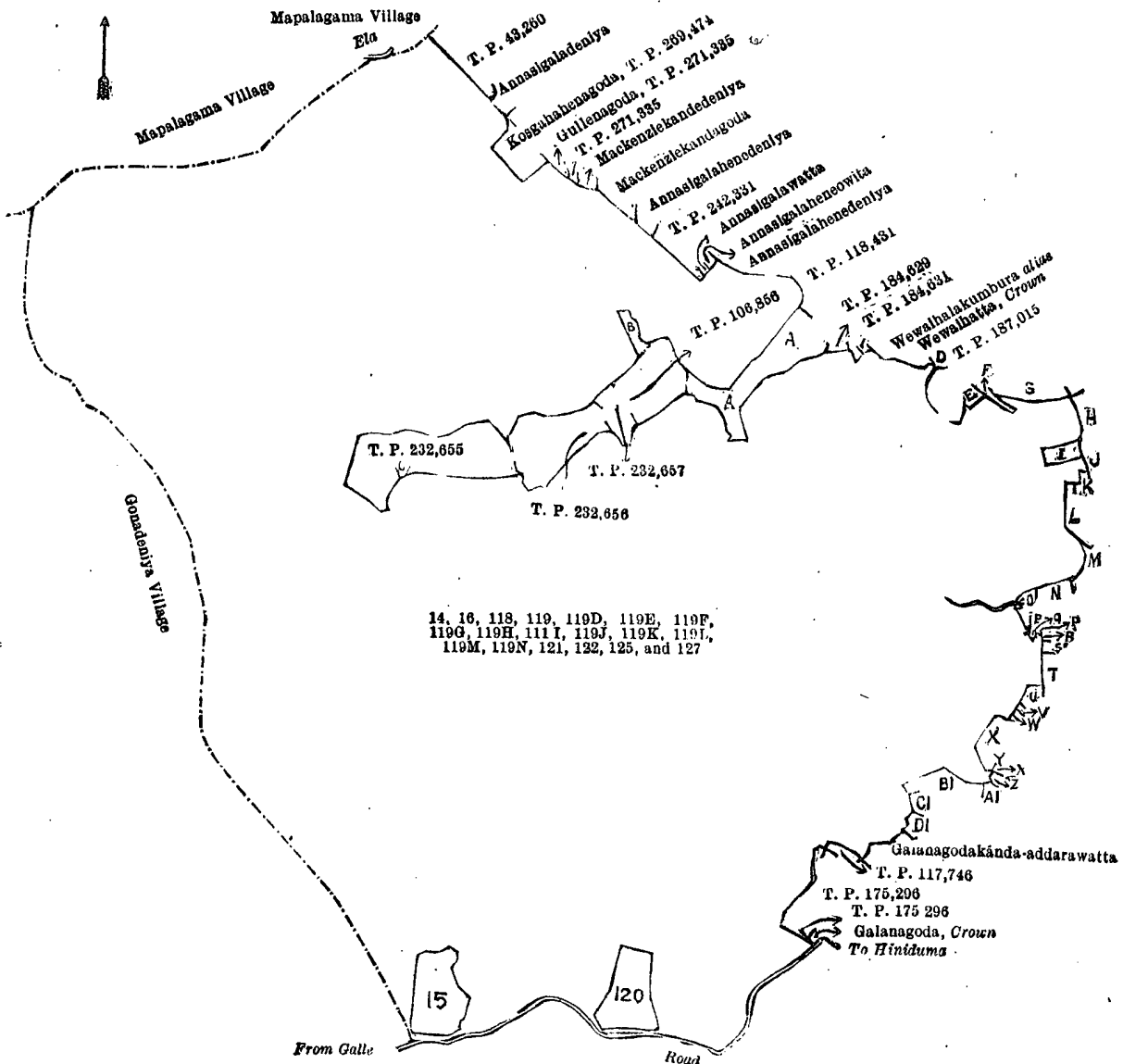
Lot.	Name of Land.	Extent, A. R. P.	Lot.	Name of Land.	Extent, A. R. P.
14	Galanagodabedda (road reservation)	0 1 0	119K	Gulanagodakandakele	1 0 24
16	Heendeniya	2 3 21	119L	Do.	0 0 34
118	Kosgahahenedeniya	3 0 20	119M	Waljambugahaduwa	0 0 25
119	Gulanagodakanda, Gulanagodahena, Annasigalahena, Kosgahahena	511 3 26	119N	Gullengodaowita	0 0 7
119D	Kosgahahenegodakandahena	2 0 27	121	Dahahaulkelegoda (reservation for road)	0 1 2
119E	Gulanagodakanda	0 3 27	122	Annasigalahenedeniya	0 2 6
119F	Gulanagodakandakele	1 0 10	125	Mackenziekandedeniya	1 2 13
119G	Do.	1 0 12	127	Do.	0 3 4
119H	Do.	1 0 13			
119I	Do.	0 3 35			
119J	Do.	2 0 10			532 0 36

and bounded as follows: on the north by the village limit of Mapalagama, an ela, the village limit of Mapalagama, T. P. 43,260, Annasigalahenedeniya claimed by the proprietors of Kabil estate, Kosgahahenegoda (private) (T. P. 269,474), Gullengoda safety lot of T. P. 271,335, T. P. 271,335, Mackenziekandedeniya claimed by Mr. J. C. Roberts, Mackenziekandegoda claimed by ditto, Annasigalahenedeniya claimed by Mr. G. P. Roberts, T. P. 242,331, Annasigalawatta claimed by Kokmada Mudalige Carolis, Annasigalaheneowita claimed by Mudalige Carolis, Annasigalahenedeniya claimed by Mr. G. P. Roberts, T. P. 118,431, Kosgahahenedeniya belonging to the Crown, T. Ps. 106,856, 118,434, 232,657, 232,656, 232,655, 232,656, 232,657, 106,856, Kosgahahenedeniya belonging to the Crown, T. Ps. 184,629, 184,631, Wewaihalakumbura *alias* Wewaihatta belonging to the Crown, Wewaihatta claimed by Don Bastian de Silva and others, T. P. 187,015, Gulanagodaowita belonging to the Crown, T. P. 187,017, Gulanagoda belonging to the Crown; on the east by Wewkumbura claimed by Sinno Appu de Silva Jayasundera, Gulanagodadeniya belonging to the Crown, Wewkumbura claimed by Sinno Appu de Silva Jayasundera, T. Ps. 106,881, 204,483, Wewkumbura claimed by Sinno Appu de Silva Jayasundera, T. P. 204,482, Gulanagodaowita claimed by Wedikandegge Hinni Appu, Panwiladeniya *alias* Gulanekanda-addaradeniya claimed by

Wedikandege Hinni Appu, Gulankandeowita claimed by Wedikandege Hinni Appu, T. P. 244,189, Wewehalakumbura claimed by Sinno Appu de Silva Jayasundera, Panwilagederawatta claimed by Wedikandege Hinni Appu and others, Ginigaltuduwekumburaudumulla claimed by Wedikandege Hinni Appu, Ginigaltuduwakumbureowita claimed by ditto, T. Ps. 244,190, 251,504, Gulanagodakumbureudumulla claimed by Appu Sinno de Silva Jayasundera and others, Radagewatta claimed by Udalamattagamage Carolis, Gulanegodawatta claimed by Hettiachchige Salaman and others, Gulanegodaudumulla claimed by ditto and others, Galanegodakandaddarawatta claimed by Endera Arachchige Andiris de Silva and others, T. Ps. 117,746, 175,296, Galanagoda belonging to the Crown, the road from Galle to Hiniduma; on the south by the road from Galle to Hiniduma; on the west by the village limit of Gonadeniya, the village limit of Mapalagama.

NOTE.—The following lots lying within the above boundaries are excluded from this part of the notice, and their aggregate acreage of 7 acres and 4 perches is not included in the acreage of 532 acres and 36 perches given above:—

Preliminary plan 528.				Extent, A. R. P.	
Lot.	Name of Land.				
15	T. P. 243,106	3	2 26
120	T. P. 213,903	3	1 18
				7	0 4



- | | |
|----------------------------|--|
| A Kosgahahenedeniya, Crown | P Panwiledeniya alias Gulanekanda-addaradeniya |
| B T. P. 118,434 | Q Gulanekandaowita |
| C Kosgahahenekumbura | R T. P. 244,189 |
| D Wewahatta | S Wewehalakumbura |
| E Gulanagodaowita, Crown | T Panwilagederawatta |
| F T. P. 187,017 | U Panwilagederawatta |
| G Gulanagoda, Crown | V Ginigaltuduwekumburaudumulla |
| H Wewkumbura | W Ginigaltuduwekumbureowita |
| I Gulanagodadeniya, Crown | X T. P. 244,190 |
| J Wewkumbura | Y T. P. 251,504 |
| K T. P. 106,881 | Z Gulanagodakumbureudumulla |
| L T. P. 204,483 | A1 Radagewatta |
| M Wewkumbura | B1 Gulanegodawatta |
| N T. P. 204,482 | C1 Gulanegodawatta |
| O Gulanagodaowita | D1 Gulanegodaudumulla |

Surveyor-General's Office,
Colombo, March 14, 1916.

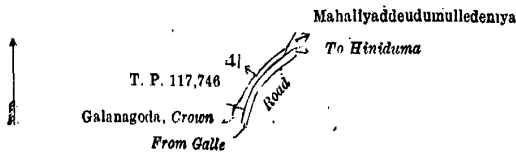
Scale of 16 Chains to an Inch.

G. K. THORNHILL,
for Surveyor-General.

V.—Preliminary plan 528.

Lot.	Name of Land.	Extent, A. B. P.
41	Galanagodadeniya (road reservation)	0 0 12

and bounded as follows: on the north by T. P. 117,746, Mahaliyaddeudumuledeniya claimed by Babarenda Liyanage Nikulas; on the east by the road from Galle to Hiniduma; on the south by Galanagoda belonging to the Crown; on the west by T. P. 117,746.



Surveyor-General's Office,
Colombo, March 14, 1916.

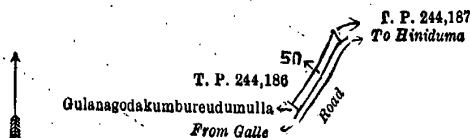
Scale of 8 Chains to an Inch.

G. K. THORNHILL,
for Surveyor-General.

VI.—Preliminary plan 528.

Lot.	Name of Land.	Extent, A. R. P.
50	Walijambugahaduwa (road reservation)	0 0 20

and bounded as follows: on the north by T. P. 244,187, road from Galle to Hiniduma; on the east by road from Galle to Hiniduma; on the south by road from Galle to Hiniduma, Galanagodakumbureudumulla claimed by Appu Sinno de Silva Jayasundera, Vidane Arachchi, and others; on the west by T. P. 244,186.



Surveyor-General's Office,
Colombo, March 14, 1916.

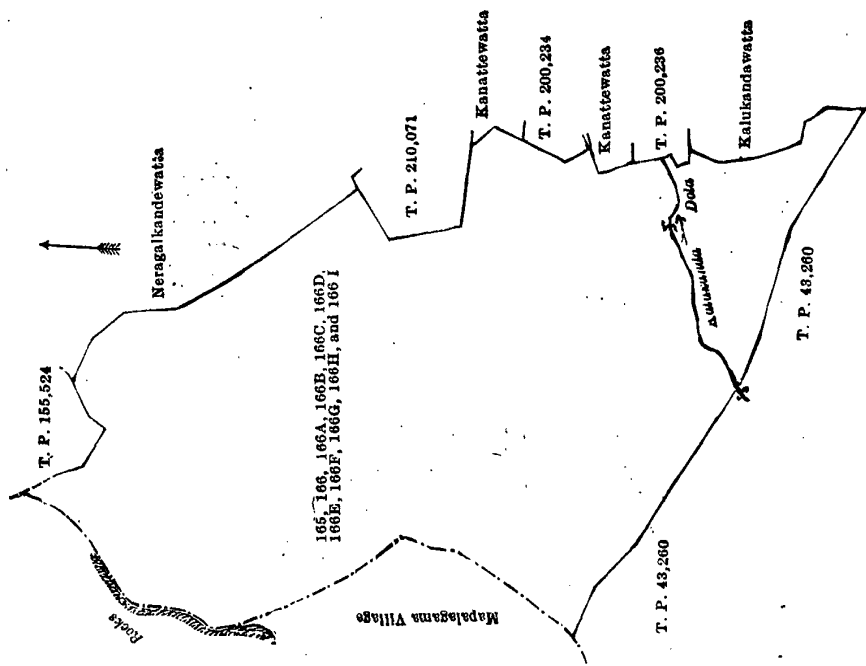
Scale of 8 Chains to an Inch.

G. K. THORNHILL,
for Surveyor-General.

VII.—Preliminary plan 528.

Lot.	Name of Land.	Extent, A. R. P.	Lot.	Name of Land.	Extent, A. R. P.
165	Kalukandadeniya	0 3 17	166F	Nerugalkandamukalana	0 3 39
166	Neragalkanda	46 1 36	166G	Do.	1 0 8
166A	Nerugalkandamukalana	1 0 0	166H	Gamagewatta	0 1 24
166B	Nerugalkanda-addarawatta	0 0 30	166I	Godaihalawatta	0 0 17
166C	Nerugalkandamukalana	1 0 4			
166D	Nerugalkanda-addarawatta	0 0 25			
166E	Kanatahena	0 0 33			
					52 1 32

and bounded as follows: on the north by the village limit of Mapalagama (rocks), T. P. 155,524, Nerugalkandawatta claimed by the Crown and Mr. J. C. Roberts; on the east by Nerugalkandawatta claimed by the Crown and Mr. J. C. Roberts, T. P. 210,071, Kanattewatta claimed by Welege Theberis and others, T. P. 200,234, Kanattewatta claimed by Welege Theberis and others, T. P. 200,236, Kalukandawatta claimed by Udugama Gamage Nikulas and others; on the south by T. P. 43,260; on the west by T. P. 43,260, the village limit of Mapalagama (rocks).



Surveyor-General's Office,
Colombo, March 14, 1916.

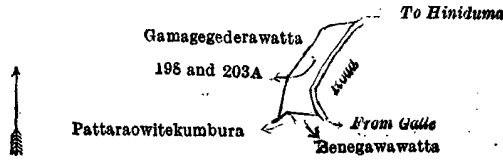
Scale of 8 Chains to an Inch.

G. K. THORNHILL,
for Surveyor-General.

VIII.—Preliminary plan 528.

Lot.	Name of Land.	Extent, A. R. P.
198 ..	Wala (water-hole)	0 0 35
203A ..	Muruthawalawatta <i>alias</i> Gamagederawatta (road reservation)	0 0 30
		0 1 25

and bounded as follows : on the north by Gamagederawatta claimed by Udugamagama Baba Appu and others ; on the east by the road from Hiniduma to Galle ; on the south by Benegawawatta claimed by Udugamagama Baba Appu and others, Pattaraowitekumbura claimed by ditto ; on the west by Gamagederawatta claimed by Udugamagama Baba Appu and others.



Surveyor-General's Office,
Colombo, March 14, 1916.

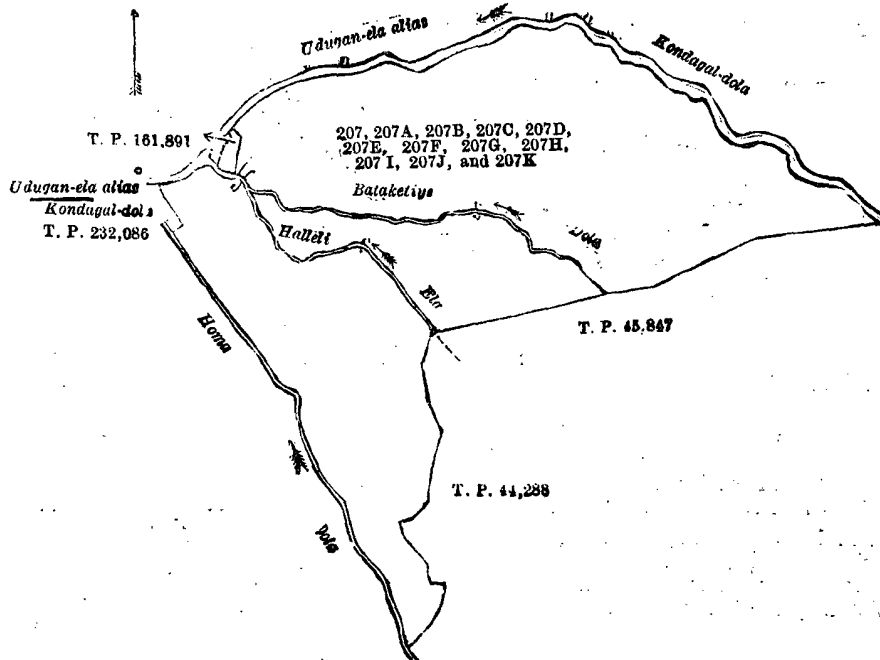
Scale of 8 Chains to an Inch.

G. K. THORNHILL,
for Surveyor-General.

IX.—Preliminary plan 528.

Lot.	Name of Land.	Extent, A. R. P.	Lot.	Name of Land.	Extent, A. R. P.
207 ..	Kondagaldolamukalana, Puhuweli-	478 3 29	207G ..	Puhuweligodellahena	3 2 6
207A ..	yaya, Bataketiya	1 0 13	207H ..	Do.	0 2 29
207B ..	Do.	4 3 38	207I ..	Do.	4 0 28
207C ..	Puhuweligodellahena	1 0 0	207J ..	Kekillagodamukalana	3 0 31
207D ..	Do.	1 0 1	207K ..	Homaelaokandawatta	0 0 30
207E ..	Do.	2 0 15			502 3 25
207F ..	Do.	2 0 5			

and bounded as follows : on the north by Udugan-ela *alias* Kondagaldola ; on the east by Udugan-ela *alias* Kondagaldola ; on the south by T. Ps. 45,847, 44,288 ; on the west by the Homa-ela, T. P. 232,086, Udugan-ela *alias* Kondagaldola, T. P. 161,891.



Surveyor-General's Office,
Colombo, March 14, 1916.

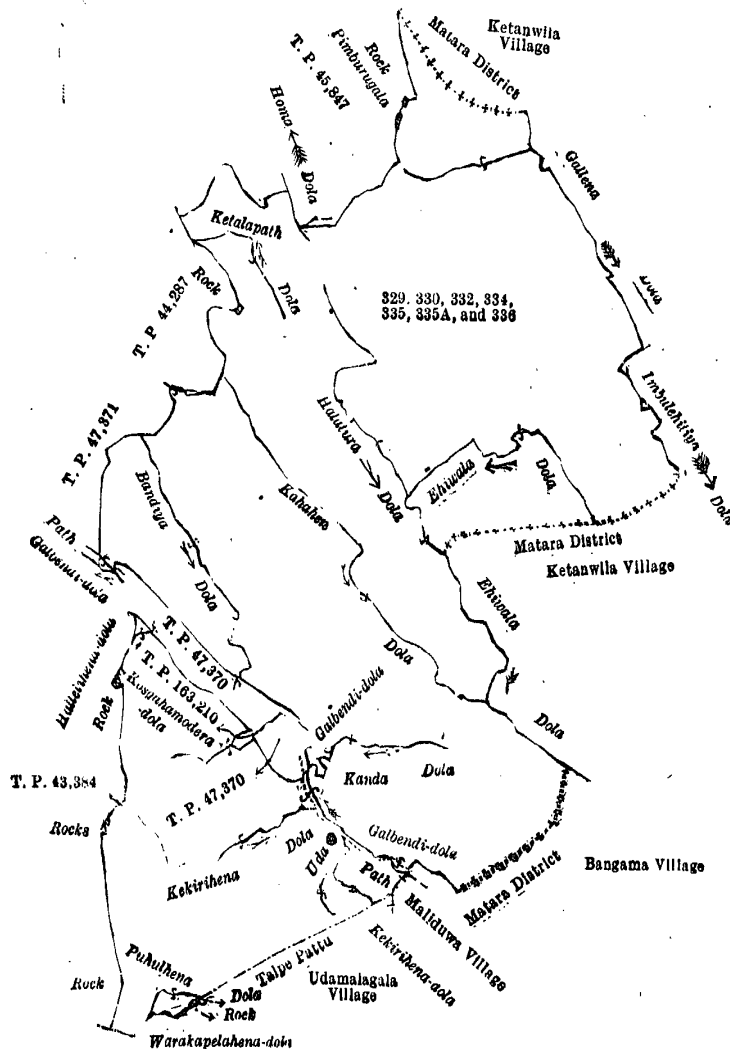
Scale of 32 Chains to an Inch.

G. K. THORNHILL,
for Surveyor-General.

X.—Preliminary plan 528.

Lot.	Name of Land.	Extent, A. R. P.	Lot.	Name of Land.	Extent, A. R. P.
329 ..	Bandiyadolakele <i>alias</i> Galbendi-	1 2 0	335 ..	Udugamamukalana	4,170 1 22
330 ..	mukalana	2 0 16	335A ..	Homadola	53 2 8
332 ..	Do.	1 1 37	336 ..	Ela-addaradeniya	0 3 27
334 ..	Dolamawatta	1 0 17			4,231 0 7

and bounded as follows : on the north by Homadola, Pimburugala, T. P. 45,847, the village limit of Ketanwila (the boundary of the Matara District), ; on the east by the Gallenadola, Imbullehitiyadola ; on the south by the village limit of Ketanwila (the boundary of the Matara District) Ehiwaladola, the village limit of Bangama (the boundary of the Matara District), Galenbendidola, the village limit of Maliduwa (the boundary of the Matara District), the village limit of Udamalagala (Talpe pattu), Puhulhenadola, Warakapelahenadola ; on the west by T. P. 43,384, Hallelihenadola, T. P. 47,370, Kosgahamoderadola, T. Ps. 163,210, 47,370, Galbendidola, T. P. 47,370, Galbendidola, a path, T. Ps. 47,371, 44,287, Ketabapathdola, T. P. 45,847.



Surveyor-General's Office,
Colombo, March 14, 1916.

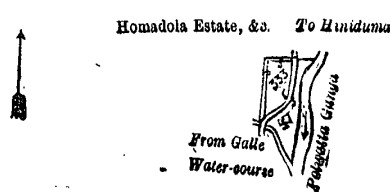
Scale of 64 Chains to an Inch.

G. K. THORNHILL,
for Surveyor-General.

XI.—Preliminary plan 528.

Lot.	Name of Land.	Extent, A. R. P.
333	Public Works Department Yard	0 2 11

and bounded as follows : on the north by Homadola estate, &c., claimed by Udugama Timber and Rubber Syndicate & Co., the road from Hiniduma to Galle, Homadola estate, &c., claimed by Udugama Timber and Rubber Syndicate & Co.; on the east by the Polwatta-ganga; on the south by a water-course, road from Galle to Hiniduma; on the west by Homadola estates, &c., claimed by the Udugama Timber and Rubber Syndicate & Co.



Surveyor-General's Office,
Colombo, March 14, 1916.

Scale of 8 Chains to an Inch.

G. K. THORNHILL,
for Surveyor-General.

Kurunegala Notice No. 6,297.

Notice under "The Waste Lands Ordinances of 1897, 1899, 1900, and 1903."

TAKE notice that unless within three months from April 20, 1917, the persons, if any, who claim any interest in the lands hereinafter mentioned or in any one or more of such lands or to some interest therein make claim in person or in writing to the said lands or any of them or to some interest therein to N. A. Hampton, Esq., Special Officer appointed under section 28 of "The Waste Lands Ordinances of 1897, 1899, 1900, and 1903," at his office at Fort, Colombo :

Such Special Officer, in pursuance of the powers vested in him by the said Ordinances, will declare by writing under his hand that the said lands, or such of them as to which no claim has been made, are the property of the Crown.

N. A. HAMPTON,
Special Officer.


Description of the Lands referred to.

The following lots situated in the village of Udiyawala, in the Udukaha korale west of the Dambadeni hatpattu of the Kurunegala District, in the North-Western Province, as described in the annexed diagrams :—

I.—Preliminary plan 557.

Lot.	Name of Land.	Extent, A. R. P.
5L	Cemetery	0 0 32
15	Footpath	0 0 16
		0 1 8

and bounded as follows : on the north by Tibbotuwahena claimed by G. Sanmugan (National Bank), the village limit of Dambadeniya ; on the east and south by Wesalawehena claimed by Mr. Obeysekera ; on the west by Tibbotuwahena claimed by G. Sanmugan (National Bank).



Surveyor-General's Office,
Colombo, October 11, 1916.

Scale of 4 Chains to an Inch.

G. K. THORNHILL,
for Surveyor-General.

II.—Preliminary plan 557.

Lot.	Name of Land.	Extent, A. R. P.
9	Road	2 0 26

and bounded as follows : on the north by the village limit of Riligala, the village limit of Dambadeniya ; on the east by T. P. 135,620, Millagahamullahena claimed by Herat Mudiyansele Tikiri Banda and another, Gansabhawa road claimed by the Crown ; on the south by Waduressawatta claimed by Karunathe Pathe Mudiyansele Punchi Menika and others, Dangalawatta claimed by Karunathe Pathe Mudiyansele Punchi Banda, Galagawakumbura claimed by Ukku Banda, Pita-ela ; on the west by Omawadiyapitiyakumbura claimed by Mallva Achchilage Mudehamy and others, Kadurugahamullawatta claimed by Mallva Arachchilage Mudalihamy and others, the village limit of Riligala.

[For Diagram see page 514.]

III.—Preliminary plan 557.

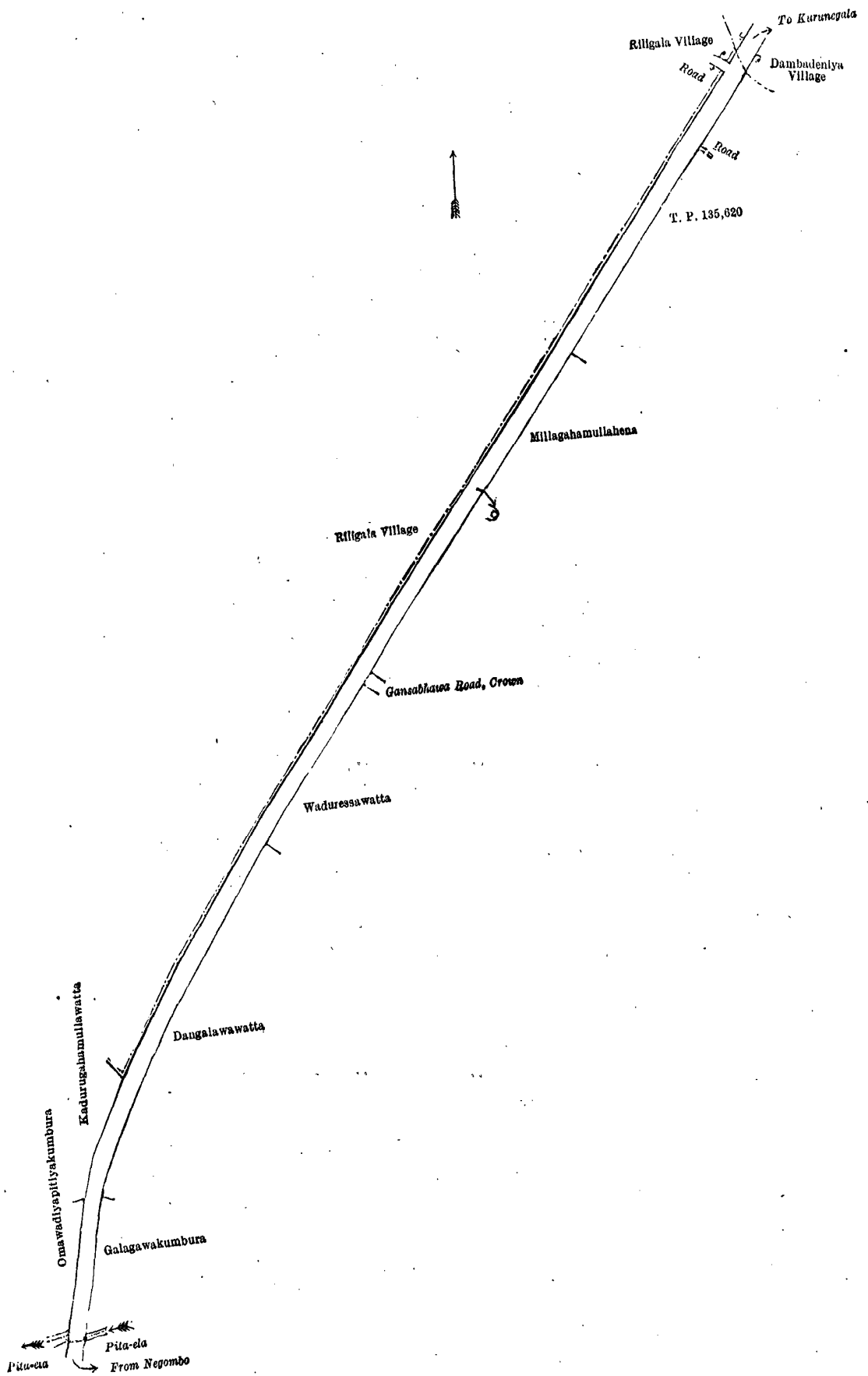
Lot.	Name of Land.	Extent, A. R. P.
10	Gansabhawa road	0 2 33

and bounded as follows : on the north by Millagahamullahena claimed by Konara Herat Mudiyansele Tikiri Banda and another, Pillagollahena claimed by ditto, Ketakellagahamullawatta claimed by Randana Patherianlage Hathanhamy, Darigahamullawattuyaya claimed by Abesinha Mudiyansele Herath Banda, Gorakagahamullawatta claimed by Kosina Vidanelage Appuhamy, Innawattuyaya claimed by Kosina Vidanelage Ukku Banda and others ; on the east by Higgahamulakumbura claimed by Mallva Achillage Samicha of Udiyawala ; on the south by Delgahamulapillewa claimed by Abeyinghe Mudiyansele Appuhamy Arachchi and others, Galagawawelapillewa claimed by Mallva Achchilage Mudalihamy and others, Delgahamullawatta claimed by Kosina Vidanelage Appuhamy and others, Madugahamullahena claimed by Mallva Achchilage Herathamy, Ketakellagahamullahena claimed by Randana Patherianlage Hathanhamy, Baranegahamullahena claimed by Madawelahiniyage Kapuruhamy and another, Waduressawatta claimed by Karunathe Pathe Mudiyansele Punchi Menika and others ; on the west by the road from Negombo to Kurunegala (village limit of Riligala).

[For Diagram see page 515.]

IV.—Preliminary plan 557.

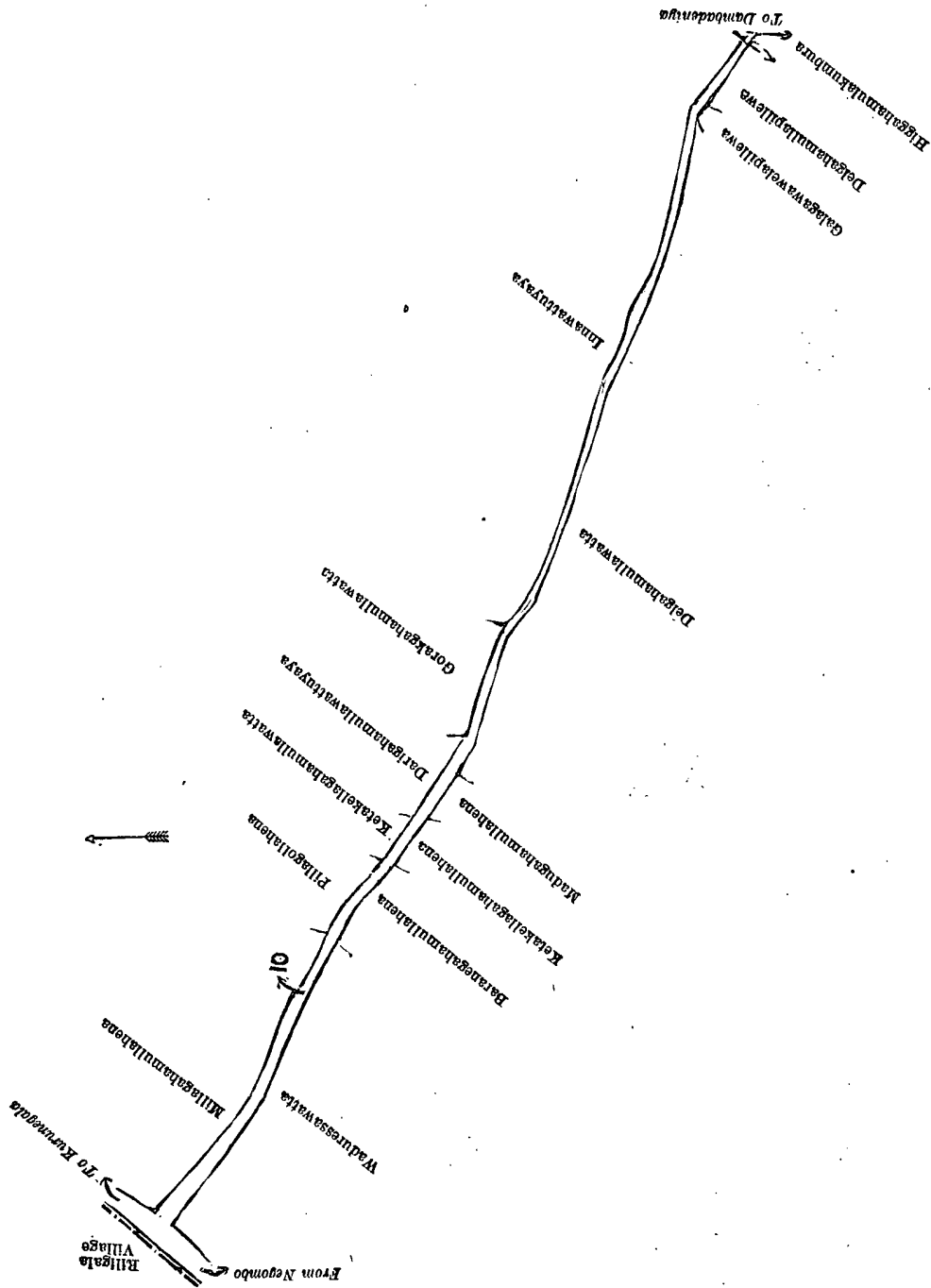
Lot.	Name of Land.	Extent, A. R. P.
11	Pita-ela	0 0 7



Surveyor-General's Office,
Colombo, October 11, 1916.

Scale of 4 Chains to an Inch.

G. K. THORNHILL,
for Surveyor-General.

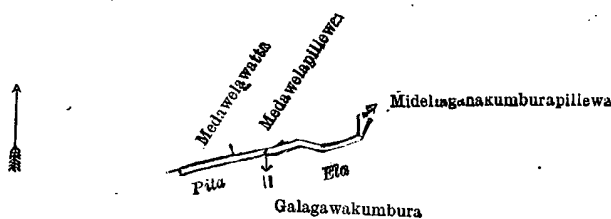


Surveyor-General's Office,
Colombo, October 11, 1916.

Scale of 4 Chains to an Inch.

G. K. THORNHILL,
for Surveyor-General.

and bounded as follows: on the north by Medawelawatta claimed by Koralegamage Rasohamy, Medawelapillewa claimed by Mrs. J. A. M. P. Jayatileke of Katukelle, Midellagahakumburapillewa claimed by Abesinha Mudiyansele Herath Banda of Aturuwala; on the east, south, and west by Galagawakumbura claimed by Ukku Banda.



Surveyor-General's Office,
Colombo, October 11, 1916.

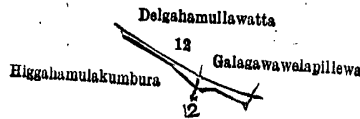
Scale of 4 Chains to an Inch.

G. K. THORNHILL,
for Surveyor-General.

V.—Preliminary plan 557.

Lot.	Name of Land.	Extent, A. R. P.
12	Pita-ela	0 0 6

and bounded as follows: on the north by Delgahamullawatta claimed by Kosina Vidanelage Appuhamy and others, Galagawawelapillewa claimed by Mallva Achchillage Mudalihamy and others; on the east, south, and west by Higgahamulakumbura claimed by Mallva Achchillage Somichcha of Udiyawala.



Surveyor-General's Office,
Colombo, October 11, 1916.

Scale of 4 Chains to an Inch.

G. K. THORNHILL,
for Surveyor-General.

VI.—Preliminary plan 557.

Lot.	Name of Land.	Extent, A. R. P.
13	Part of Pita-ela	0 1 30

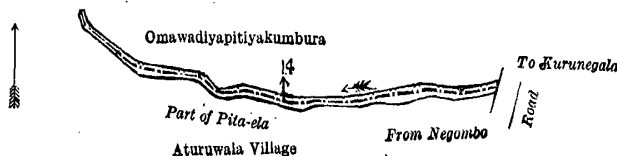
and bounded as follows: on the north by Galagawakumbura claimed by Ukku Banda, Higgahamulakumbura claimed by Mallva Achchillage Somichcha of Udiyawala; on the east by Higgahamulakumbura claimed by Mallva Achchillage Somichcha of Udiyawala; on the south by Maditiyagahamullapillewa claimed by Mallva Achchillage Appuhamy and another, Tibbotuwawa *alias* Marakkayagewatta claimed by Mallva Achchillage Mudalihamy, Innawatta claimed by Ukku Banda and others of Udiyawala, Rukatanagahamullawatta claimed by Mallva Achchillage Mudalihamy, Delgahamullawatta claimed by Kosina Vidanelage Kirimenika, Welapillewa claimed by Kosina Vidanelage Appuhamy and another, Delgahamulawatta claimed by Kosina Vidanelage Kirimenika, Delgahamulakumbura claimed by Kosina Vidanelage Kirimenika, Medawelakumbura claimed by Mallva Achchillage Mudalihamy, the village limit of Aturuwala (part of Pita-ela); on the west by the road from Negombo to Kurunegala.

[For Diagram see page 517.]

VII.—Preliminary plan 557.

Lot.	Name of Land.	Extent, A. R. P.
14	Part of Pita-ela	0 0 16

and bounded as follows: on the north by Omawadiyapitiyakumbura claimed by Mallva Achchillage Mudalihamy and others; on the east by road from Kurunegala to Negombo; on the south and west by the village limit of Aturuwala (part of Pita-ela).



Surveyor-General's Office,
Colombo, October 11, 1916.

Scale of 4 Chains to an Inch.

G. K. THORNHILL,
for Surveyor-General.

Kurunegala S. O. 135—1917.

Kurunegala Notice No. 6,298.

Notice under "The Waste Lands Ordinances of 1897, 1899, 1900, and 1903."

TAKE notice that unless within three months from April 20, 1917, the persons, if any, who claim any interest in the lands hereinafter mentioned or in any one or more of such lands or to some interest therein make claim in person or in writing to the said lands or any of them or to some interest therein to J. M. Davies, Esq., Special Officer appointed under section 28 of "The Waste Lands Ordinances of 1897, 1899, 1900, and 1903," at his office at Fort, Colombo:

Such Special Officer, in pursuance of the powers vested in him by the said Ordinances, will declare by writing under his hand that the said lands, or such of them as to which no claim has been made, are the property of the Crown.

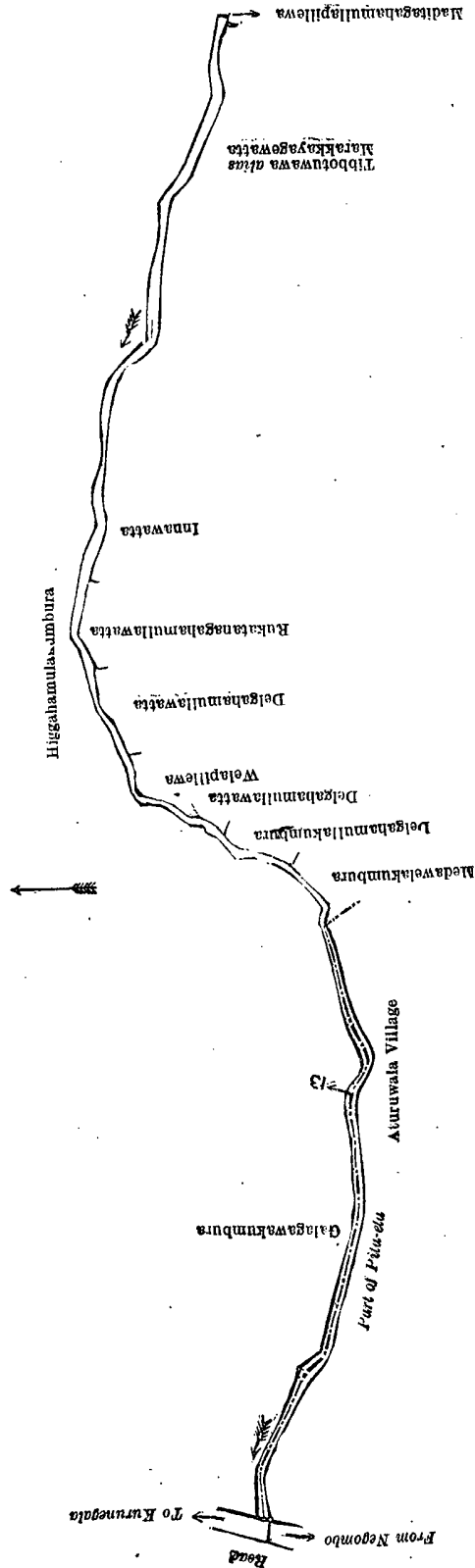
J. M. DAVIES,
Special Officer.

Description of the Lands referred to.

The following lots situated in the village of Barube, in the Mahagalboda Egoda korale of the Hiriyala hatpattu of the Kurunegala District, in the North-Western Province, as described in the annexed diagrams:—

I.—Preliminary plan 2,007.

Lot.	Name of Land.	Extent, A. R. P.
Y 1011	Bogahamulagala	0 0 27
Y 1011A	Bogahamulakumbura	0 0 30
A 1012	Galagawagala <i>alias</i> Attikkagahamulagala	0 2 26
		1 0 3

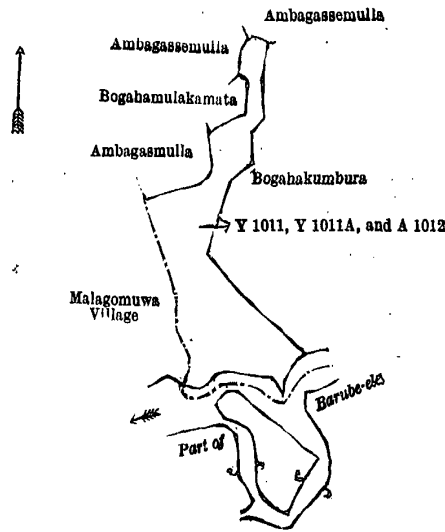


Surveyor-General's Office,
Colombo, October 11, 1916.

Scale of 4 Chains to an Inch.

G. K. THORNHILL,
for Surveyor-General.

and bounded as follows : on the north by Ambagasse-mulla claimed by Dadanwatawane Dingiri Amma and another ; on the east by Bogahakumbura claimed by Dewayalage Kira ; on the south by Barube-ela (the village limit of Malagomuwa) ; on the west by the village limit of Malagomuwa, Ambagasmulla claimed by Tennekoon Mudiyan-selage Dingiri Banda, Peace Officer, Bogahamulakamata claimed by ditto, Ambagasse-mulla claimed by ditto.



Scale of 4 Chains to an Inch.

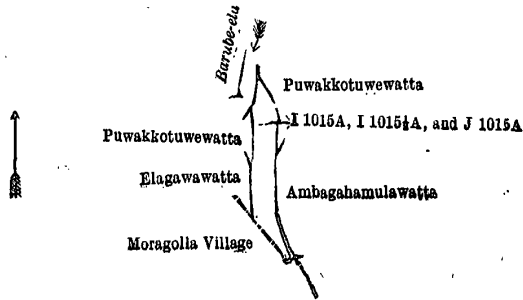
Surveyor-General's Office,
Colombo, January 4, 1917.

A. H. G. DAWSON,
for Surveyor-General.

II.—Preliminary plan 2,009.

Lot.	Name of Land.	Extent, A. R. P.
I 1015A ..	Elakanda (channel reservation)	0 0 14
I 1015½A ..	Do. (do.)	0 0 4
J 1015A ...	Do. (do.)	0 0 15
		0 0 33

and bounded as follows : on the north by Puwakkotuwegatta claimed by T. Dingiri Banda, Korala, and another ; on the east by Puwakkotuwegatta claimed by T. Dingiri Banda, Korala, and another, Ambagahamulawatta claimed by PUNCHIRALAGE Menikhamy and another ; on the south by the village limit of Moragolla ; on the west by Elagawawatta claimed by T. Dingiri Banda, Korala, and another, Puwakkotuwegatta claimed by ditto, the Barube-ela.



Scale of 4 Chains to an Inch.

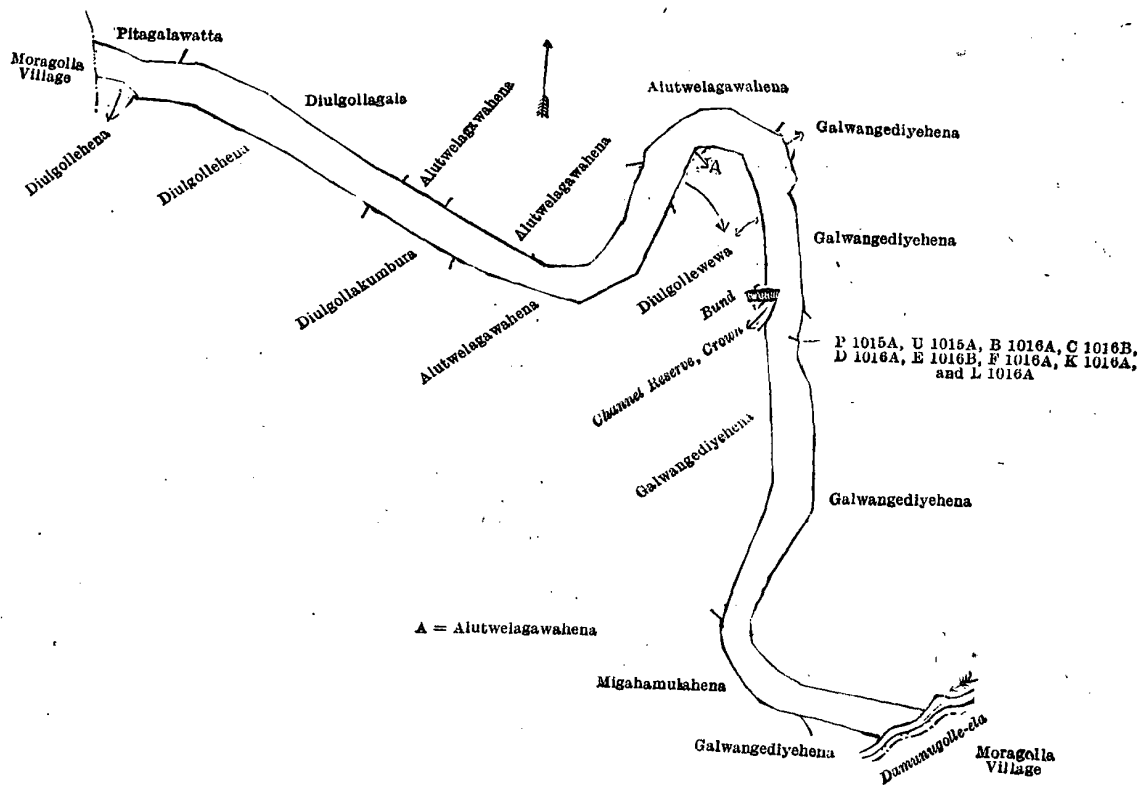
Surveyor-General's Office,
Colombo, January 4, 1917.

A. H. G. DAWSON,
for Surveyor-General.

III.—Preliminary plan 2,010.

Lot.	Name of Land.	Extent, A. R. P.	Lot.	Name of Land.	Extent, A. R. P.
P 1015A ..	Channel reservation	0 0 20	F 1016A ..	Channel reservation	0 2 4
U 1015A ..	Do.	0 0 32	K 1016A ..	Do.	0 0 14
B 1016A ..	Do.	0 0 5	L 1016A ..	Do.	0 3 21
C 1016B ..	Do.	0 1 4			2 3 1
D 1016A ..	Do.	0 1 33			
E 1016B ..	Do.	0 0 28			

and bounded as follows : on the north by Pitagalawatta claimed by Arachchi Naide and others, Diulgollagala claimed by Ungalage Kira and another, Alutwelagawahena claimed by Dewayalage Kira ; on the east by Galwangediyehena claimed by Jayakodiya Arachchige Mal Naide and another, Galwangediyehena claimed by Dingiri Menika and others, Damunugolle-ela (the village limit of Moragolla) ; on the south by Galwangediyehena claimed by Dingiri Menika and others, Migahamulahena claimed by PUNCHIRALAGE Menikrala, Galwangediyehena claimed by Dingiri Menika and others, channel reservation claimed by the Crown, a bund, Diulgollewewa claimed by Dewayalage Kira, Alutwelagawahena claimed by Dewayalage Kira, Diulgollewewa claimed by Dewayalage Kira, Alutwelagawahena claimed by Dewayalage Kira, Diulgollakumbura claimed by Dewayalage Kira, Diulgollehena claimed by Dewayalage Kira ; on the west by the village limit of Moragolla.



Scale of 4 Chains to an Inch.

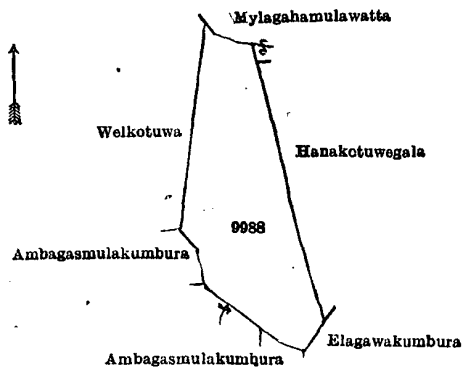
Surveyor-General's Office,
Colombo, January 4, 1917.

A. H. G. DAWSON,
for Surveyor-General.

IV.—Preliminary plan 2,007.

Lot.	Name of Land.	Extent, A. R. P.
9988	Hunupissugala (rock)	1 1 21

and bounded as follows : on the north by Mylagahamulawatta claimed by J. A. Ungu Naide ; on the east by Mylagahamulawatta claimed by J. A. Ungu Naide, Henakotuwegala claimed by K. M. Ukku Banda ; on the south by Elagawakumbura claimed by Gedivedaralage Panchirala Vedarala, Ambagasmulakumbura claimed by Ukku Bandalage Panchi Banda, channel reserve belonging to the Crown ; on the west by Ambagaskumbura claimed by Appu Naidelage Ungu Naide and Panchi Naide, Welkotuwa claimed by Bamunu Mudiyansele Ranhamy and others.



Scale of 4 Chains to an Inch.

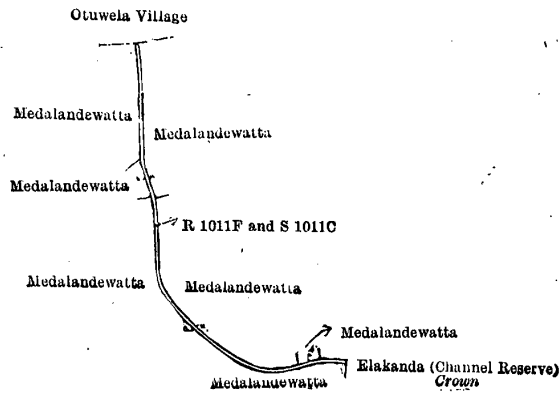
Surveyor-General's Office,
Colombo, September 18, 1916.

G. K. THOBENHILL,
for Surveyor-General.

V.—Preliminary plan 2,007.

Lot.	Name of Land.	Extent, A. R. P.
R 1011F	Irrigation ela ..	0 0 6
S 1011C	Do. ..	0 0 6
		0 0 12

and bounded as follows : on the north by the village limit of Otuwela ; on the east by Medalandewatta claimed by Puswelle Dewayalage Kira, Elakanda (channel reserve) belonging to the Crown ; on the south by Medalandewatta claimed by Puswelle Dewayalage Kira ; on the west by Medalandewatta claimed by Puswelle Dewayalage Kira, ditto claimed by Tikiradewalage Ukkuwa.



Surveyor-General's Office,
Colombo, September 18, 1916.

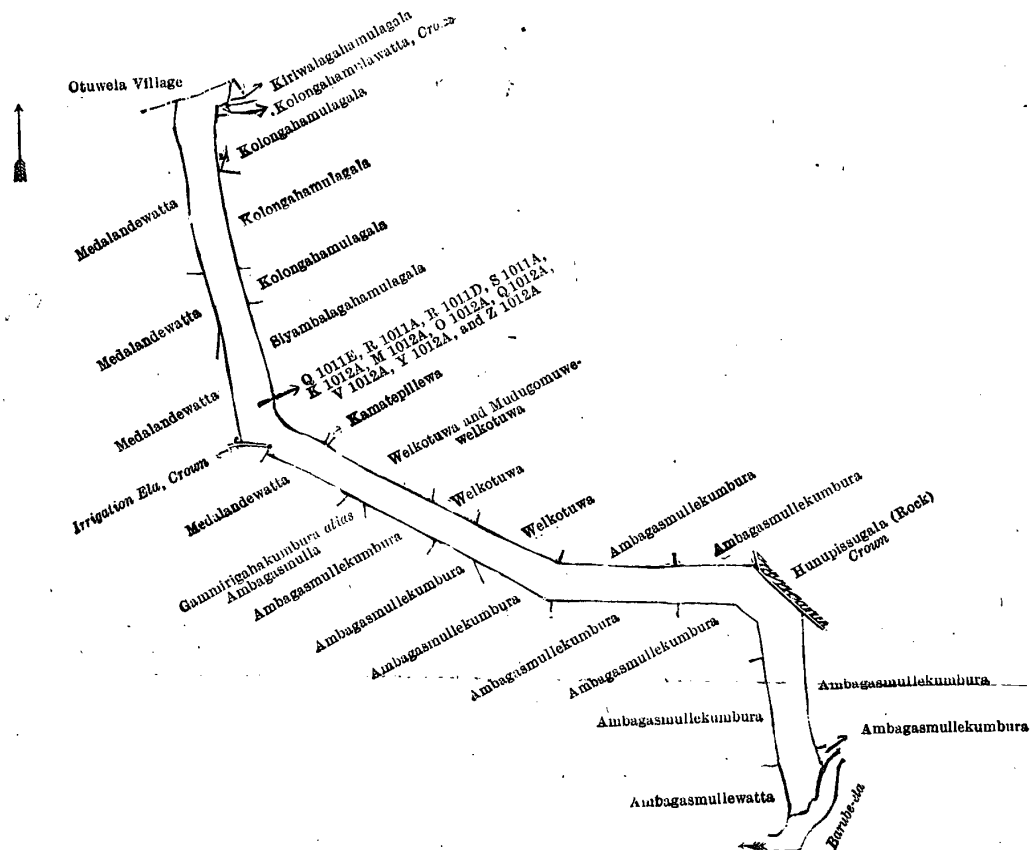
Scale of 4 Chains to an Inch.

G. K. THORNHILL,
for Surveyor-General.

VI.—Preliminary plan 2,007.

Lot.	Name of Land.	Extent, A. R. P.	Lot.	Name of Land.	Extent, A. R. P.
Q 1011E	Elakanda (channel reserve)	.. 0 2 25	Q 1012A	Channel reserve	.. 0 1 3
R 1011A	Channel reserve	.. 0 1 4	V 1012A	Do.	.. 0 0 21
R 1011D	Channel bund	.. 0 0 6	Y 1012A	Do.	.. 0 1 16
S 1011A	Channel and bund	.. 0 0 2	Z 1012A	Do.	.. 0 1 1
K 1012A	Channel reserve	.. 0 0 33			
M 1012A	Do.	.. 0 0 16			2 1 35
O 1012A	Do.	.. 0 0 28			

and bounded as follows : on the north by the village limit of Otuwela ; on the east by Kiriwalagahamulagala claimed by Mudalihamillage Menikappu and others, Kolongahamulawatta claimed by the Crown, Kolongahamulagala claimed by R. M. Banda, Kolongahamulagala claimed by Ratnayaka Mudiyansele Banda, Kolongahamulagala claimed by Lokukuruppu Arachchige John Sinno and Mango Nona, Siyambalagahamulagala claimed by Dewayalage Kira and others, Kamatepillewa claimed by Kiri Banda and Ausadahami, Welkotuwa and Mudugamuwelkotuwa claimed by Jayakodiya Arachchige Mal Naide and another, Welkotuwa claimed by Ukku Bandage Punchi Menika, Welkotuwa claimed by Mudiyansege Appuhami, Ambagasmullakumbura claimed by Dingiri Naidelage Ungahami Nachchire and others, Ambagasmullakumbura claimed by Appu Naidelage Unga Naide and another, Hunupissugala (rock) claimed by the Crown, Ambagasmullewatta claimed by Ukku Bandalage Punchi Banda ; on the south by Barube-ela ; on the west by Ambagasmullewatta claimed by Ukku Bandalage Punchi Menika, Ambagasmullakumbura claimed by Ukku Bandalage Punchi Banda, Ambagasmullakumbura claimed by Appu Naidelage Unga Naide and Punchi Naide, Ambagasmullakumbura claimed by Dingiri Naidelage Ungahami Nachchire and another, Ambagasmullekumbura claimed by Juanis and Omera Tuwan, Ambagasmullekumbura claimed by Jayakodiya Arachchige Kalu Naide, Ambagasmullekumbura claimed by Emagamaralage Ranhamy and another, Gammirigahakumbura *alias* Ambagasmulla claimed by Wittenaidelage Erimi Nachchire and others, Medalandewatta claimed by Puswelle Dewayalage Kira, Irrigation ela claimed by the Crown, Medalandewatta claimed by Puswelle Dewayalage Kira.



Surveyor-General's Office,
Colombo, September 18, 1916.

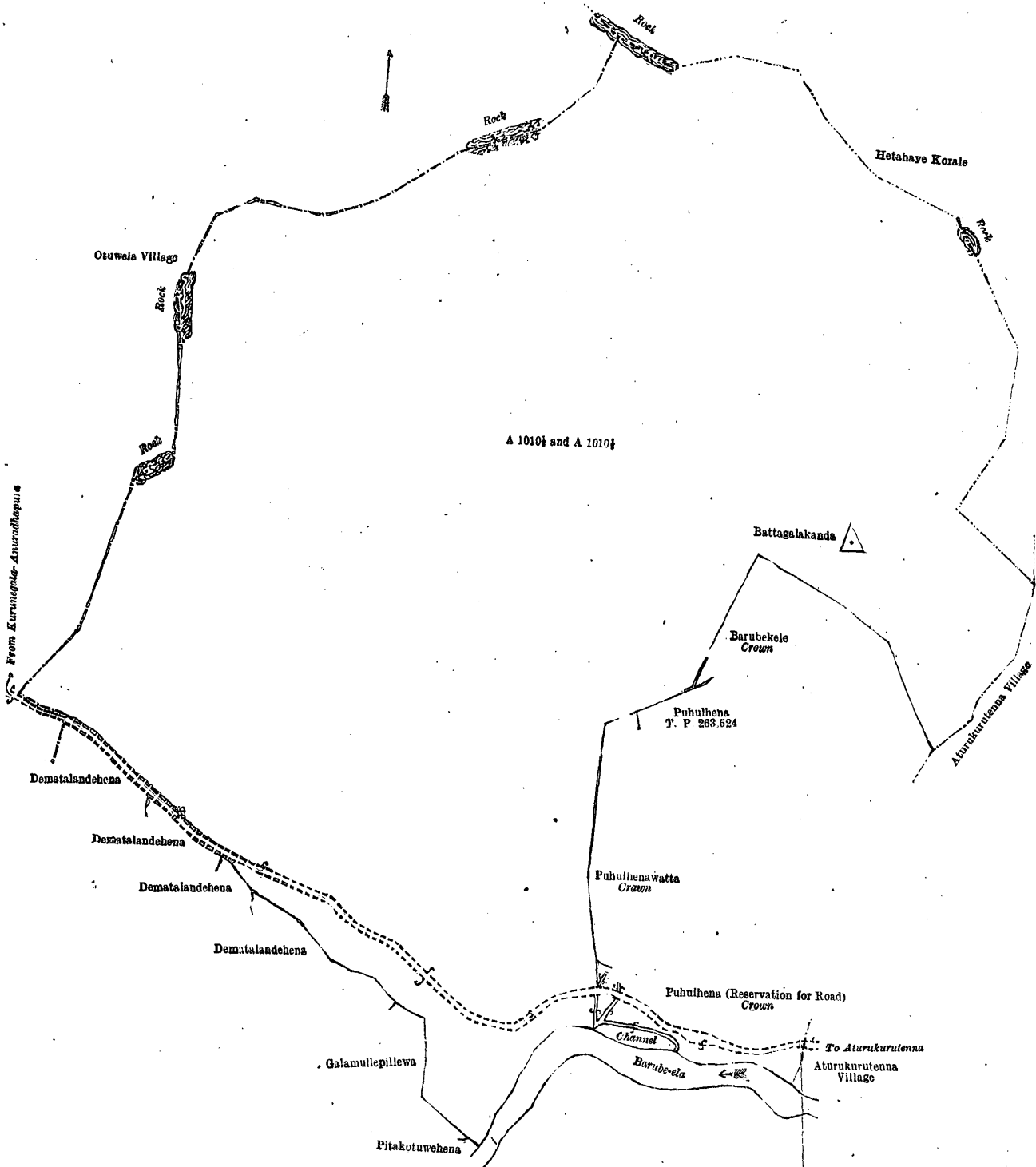
Scale of 4 Chains to an Inch.

G. K. THORNHILL,
for Surveyor-General.

VII.—Preliminary plan 2,007.

Lot.	Name of Land.	Extent, A. B. P.
A 1010 $\frac{1}{2}$	Barubekele	59 1 13
A 1010 $\frac{1}{2}$	Cart road	0 2 38
		60 0 11

and bounded as follows : on the north by the village limit of Otuwela, a rock, the boundary of the Hetahaye korale ; on the east by the boundary of the Hetahaye korale, the village limit of Aturukurutenna, Barubekele claimed by the Crown, Puhulhena sold by the Crown (T. P. 263,524), Puhulhenawatta belonging to the Crown, Puhulhena (reservation for road) belonging to the Crown, the village limit of Aturukurutenna ; on the south by Barube-ela, Pitakotuwehena claimed by T. Sudana and others, Galamullepillewa claimed by Ganitayakdessalage Punched and Kira, Dematalandehena claimed by Yaddessalage Punched and others, Dematalandehena claimed by Vidanelage Appu Naide and others, Dematalandehena claimed by Tammettekkaragalage Ganita and Punched, Dematalandehena claimed by Kiriya Balitiyannalage Tikira Balitiyanna, the village limit of Otuwela ; on the west by the village limit of Otuwela.



Surveyor-General's Office,
Colombo, September 18, 1916.

Scale of 4 Chains to an Inch.
Kurunegala S. O. 136—1917.

G. K. THORNHILL,
for Surveyor-General.

Kurunegala Notice No. 6,299.

Notice under "The Waste Lands Ordinances of 1897, 1899, 1900, and 1903."

TAKE notice that unless within three months from April 20, 1917, the persons, if any, who claim any interest in the lands hereinafter mentioned or in any one or more of such lands or to some interest therein make claim in person or in writing to the said lands or any of them or to some interest therein to N. A. Hampton, Esq., Special Officer appointed under section 23 of "The Waste Lands Ordinances of 1897, 1899, 1900, and 1903," at his office at Fort, Colombo :

Such Special Officer, in pursuance of the powers vested in him by the said Ordinances, will declare by writing under his hand that the said lands, or such of them as to which no claim has been made, are the property of the Crown.

N. A. HAMPTON,
Special Officer.

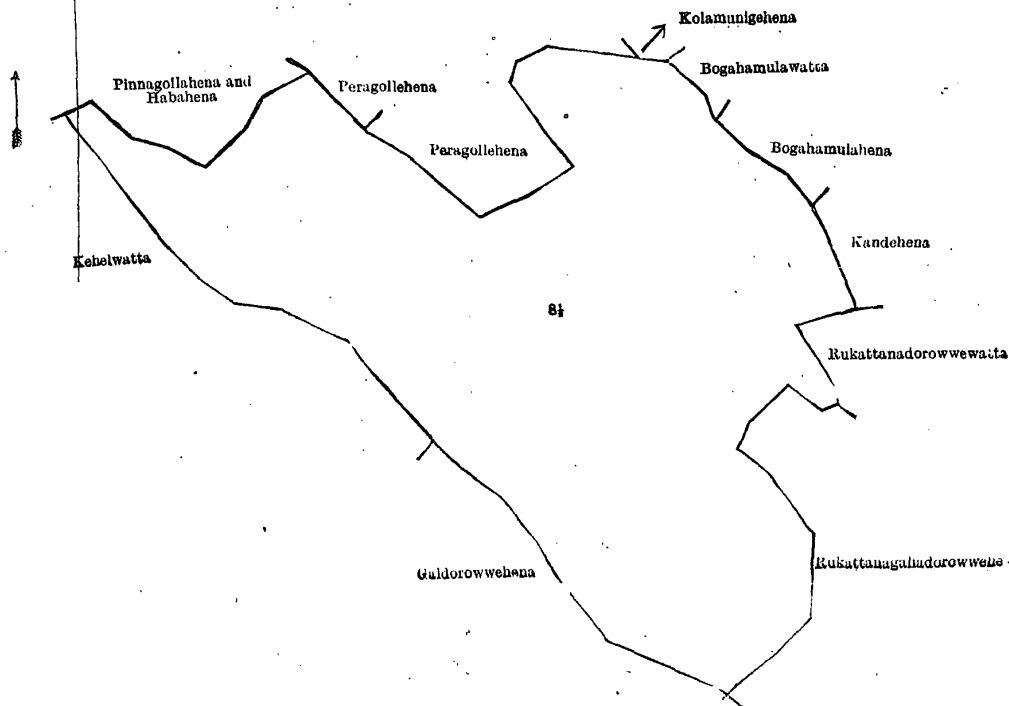
Description of the Lands referred to.

The following lots situated in the village of Aturuwala, in the Udukaha korale west of the Dambadeni hatpattu of the Kurunegala District, in the North-Western Province, as described in the annexed diagrams :—

I.—Preliminary plan 559.

Lot.	Name of Land.	Extent, A. R. P.
8½	Galgodamukalana	13 2 27

and bounded as follows : on the north by Pinnagollahena and Habahena claimed by Rajapakseliyana Arachchige Aranolis Appuhamy, Peragollehena claimed by Idirisin Mudiyansele Punchirala and others, Peragollehena claimed by Panasinghe Arachchige Salman Appu, Kolamunigehena claimed by Abeysinghe Mudiyansele Ranhamy, *ex-Vidane*; on the east by Bogahamulawatta claimed by Vidane Heneyalage Lami, Bogahamulawatta claimed by Vidane Heneyalage Poddi, Kandehena claimed by Ranasinghe Bopa Arachchige Doisoahamy, Rukattanadorawwewatta claimed by Kalawitigoda Pathirannahalage Eppenis Appu and another, Rukattanagahadorawwewatta claimed by Jalath Mudiyansele Appuhamy; on the south by Galdorawwewatta claimed by Jalath Mudiyansele Ran Menika; on the west by Kehelwatta claimed by Mannawa Arachchige Koranelis Appuhamy.



Surveyor-General's Office,
Colombo, September 9, 1916.

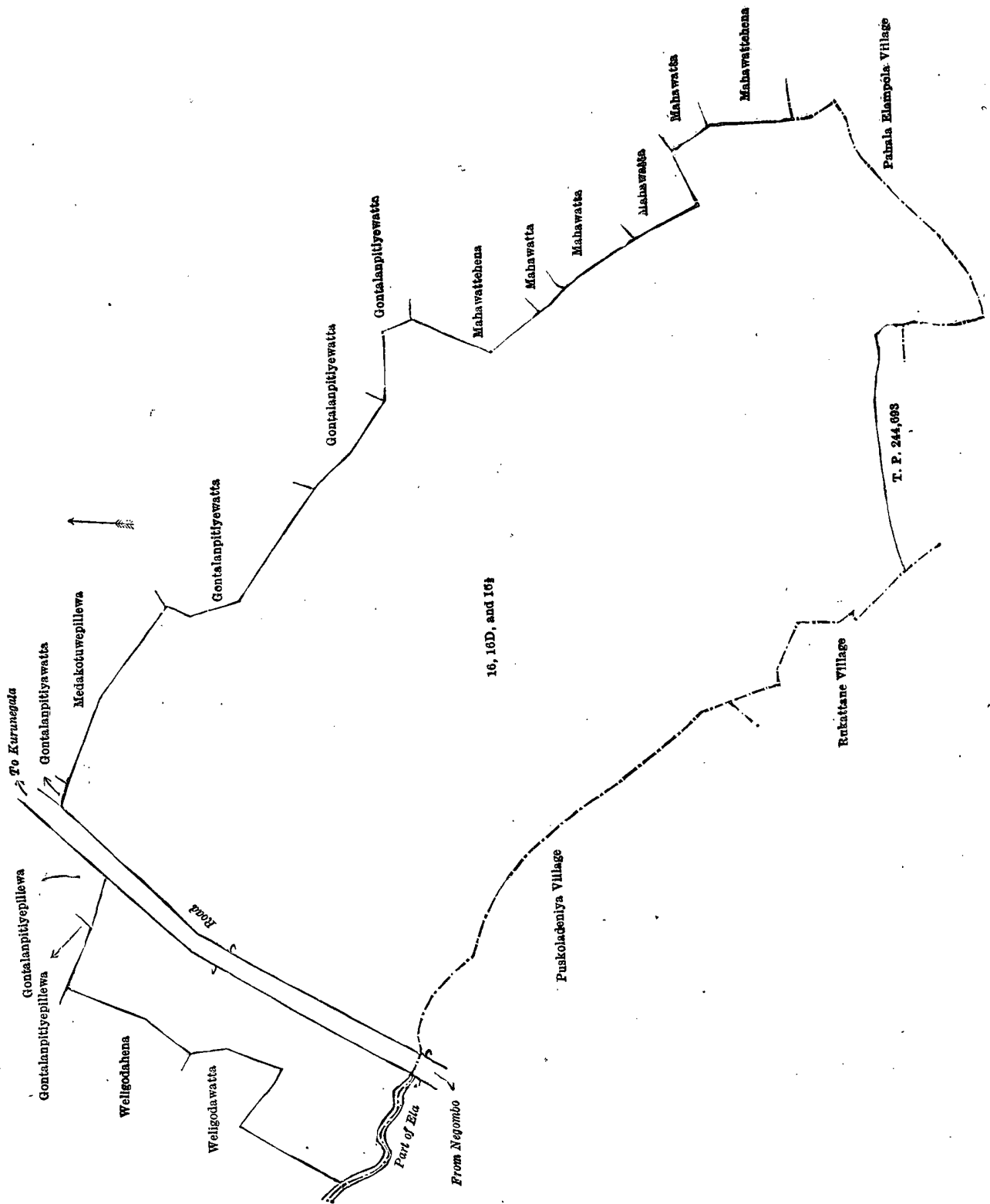
Scale of 4 Chains to an Inch.

G. K. THORNHILL,
for Surveyor-General.

II.—Preliminary plan 559.

Lot.	Name of Land.	Extent, A. R. P.
16	Moragollamukalana	33 3 28
16D	Weligodaminipitiya (cemetery)	1 0 29
16½	Footpath	0 0 15
		35 0 32

and bounded as follows : on the north by a road from Kurunegala to Negombo, Gontalanpitiyawatta claimed by Abeysinghe Mudiyansele Dingiri Menika and another, Medakotuwepillewa claimed by Abeysinghe Mudiyansele Ungurala, Gontalanpitiyawatta claimed by Abeysinghe Mudiyansele Siyatuhamy and others, Gontalanpitiyawatta claimed by Herat Mudiyansele Punchappuhamy of Wilgomuwa, Gontalanpitiyawatta claimed by Abeysinghe Mudiyansele Ukku Banda and others; on the east by Mahawattchena claimed by Abeysinghe Mudiyansele Ukku Banda and others, Mahawatta claimed by Bamunu Arachchige Elaris and another, Mahawatta claimed by Abeysinghe Achchillage Punchappuhamy, Mahawatta claimed by Abeysinghe Mudiyansele Herathamy and another, Mahawatta claimed by Idirisin Mudiyansele Puchi Menika, Mahawattchena claimed by Abeysinghe Mudiyansele Dingiri Menika and another, the village limit of Pahala Elampola; on the south by the village limit of Pahala Elampola, T. P. 244,693; on the west by the village limit of Rukattana, the village limit of Puskoladeniya, a road from Negombo, part of *ela*, Weligodawatta claimed by Mr. Beling Silva, Weligodahena claimed by Abeysinghe Mudiyansele Herathamy and another, Gontalanpitiyepillewa claimed by Abeysinghe Mudiyansele Dingiri Menika and another, Gontalanpitiyepillewa claimed by ditto and others.



Surveyor-General's Office,
Colombo, September 9, 1916.

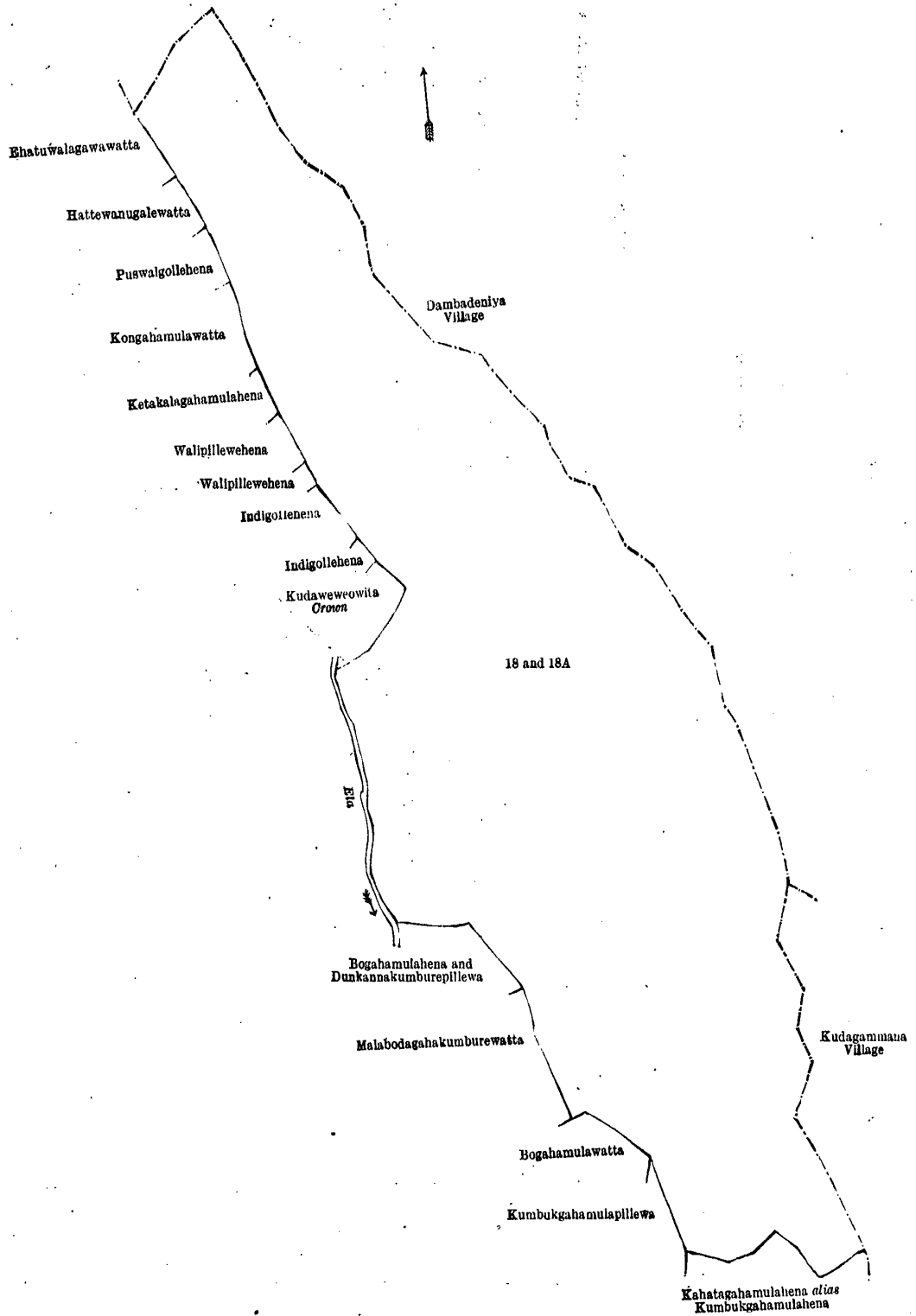
Scale of 4 Chains to an Inch.

G. K. THORNHILL,
for Surveyor-General.

III.—Preliminary plan 559.

Lot.	Name of Land.	Extent, A. R. P.
18	Galpeelamukalana	96 0 38
18A	Kudawewaminipitiya (cemetery)	0 1 30
		<hr/>
		96 2 28

and bounded as follows : on the north by the village limit of Dambadeniya ; on the east by the village limit of Dambadeniya, the village limit of Kudagammana ; on the south by Kahatagahamulahena *alias* Kumbukgahamulahena claimed by Ameero Lebbe Idroos Lebbe ; on the west by Kumbukgahamulapillewa claimed by Johanis Appu of Handapangala estate, Bogahamulawatta claimed by Mr. C. P. Weeraratne, Malabodagahakumburewatta claimed by Maddannayake Mudiyansele Punchappuhamy and others, Bogahamulahena and Dunkannakumburepillewa claimed by Siriwardena Mudiyansele Kiri Banda and others, an ela, Kudaweweowita claimed by the Crown, Indigollehena claimed by Idirisin Mudiyansele Sobinhamy and others, Indigollehena claimed by Lensuwa Henayalage Saiya and another, Welipillewehena claimed by Lensuwa Henayalage Bandiya and others, Ketakalagahamulahena claimed by Lensuwa Henayalage Pina and others, Kongahamulawatta claimed by ditto, Puswalgollehena claimed by Hendalage Podisingappu, Hattewanugalewatta claimed by Singappuli Radage Juwa, Ehatuwalagawawatta claimed by Lensuwa Henayalage Saiya and Nonni.



Surveyor-General's Office,
Colombo, September 9, 1916.

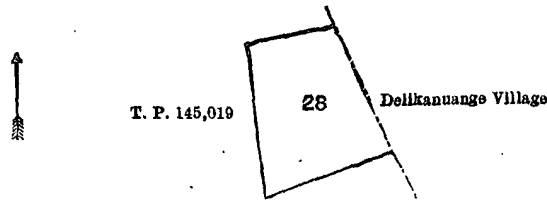
Scale of 8 Chains to an Inch.

G. K. THORNHILL,
for Surveyor-General.

IV.—Preliminary plan 559.

Lot.	Name of Land.	Extent, A. R. P.
28	Godellagawamukalana	0 2 37

and bounded as follows : on the north by T. P. 145,019 ; on the east by the village limit of Delikanuange ; on the south and west by T. P. 145,019.



Surveyor-General's Office,
Colombo, September 9, 1916.

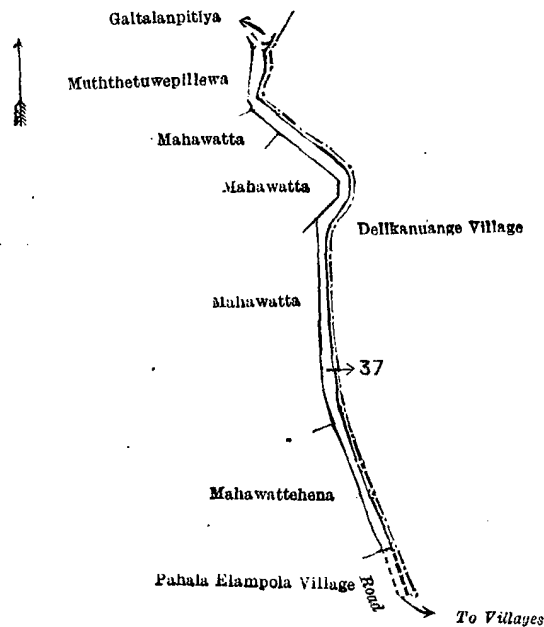
Scale of 4 Chains to an Inch.

G. K. THORNHILL,
for Surveyor-General.

V.—Preliminary plan 559.

Lot.	Name of Land.	Extent, A. R. P.
37	Road	0 1 4

and bounded as follows : on the north by Galtalanpitiya claimed by Punchirala ; on the east by the village limit of Delikanuange ; on the south by a road to villages, the village limit of Pahala Elampola ; on the west by Mahawattehena claimed by Abeysinghe Mudiyansele Dingiri Menika and another, Mahawatta claimed by Idirisin Mudiyansele Punchi Menika, Mahawatta claimed by Abeysinghe Mudiyansele Dingiri Menika and another, Mahawatta claimed by Abeysinghe Achchilage Punchappahamy, Muththetuwpillewa claimed by Abeysinghe Mudiyansele Dingiri Menika and another.



Surveyor-General's Office,
Colombo, September 9, 1916.

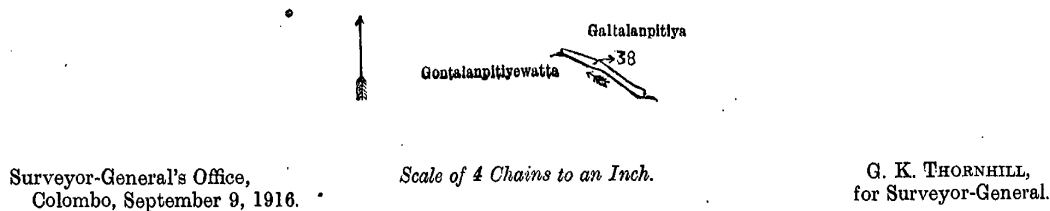
Scale of 4 Chains to an Inch.

G. K. THORNHILL,
for Surveyor-General.

VI.—Preliminary plan 559.

Lot.	Name of Land.	Extent, A. R. P.
38	Ela	0 0 5

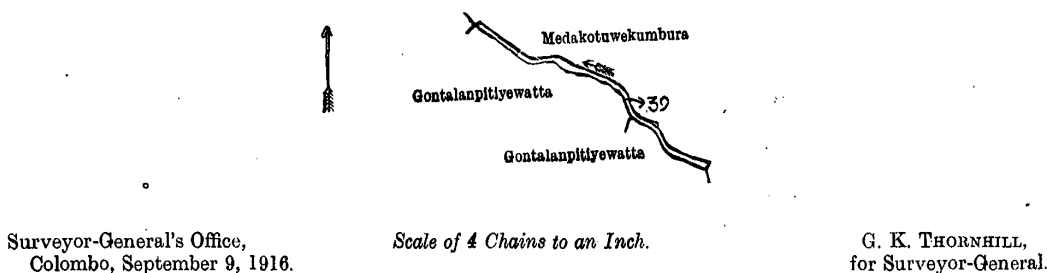
and bounded as follows : on the north and east by Galtalanpitiya claimed by Punchirala ; on the south and west by Gontalanpitiyewatta claimed by Abeysinghe Mudiyansele Ukku Banda and others.



VII.—Preliminary plan 559.

Lot.	Ela	Name of Land.	Extent, A. R. P.
39	0 0 13

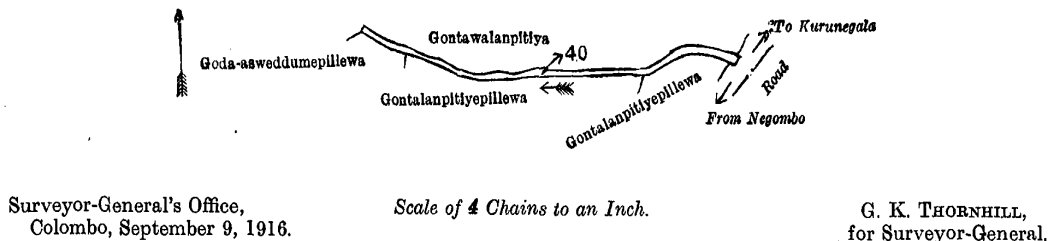
and bounded as follows : on the north and east by Medakotuwekumbura claimed by A. M. Ungurala ; on the south by Gontalanpitiyawatta claimed by Herat Mudiyansele Puchappuhamy of Wilgomuwa ; on the west by Gontalanpitiyawatta claimed by Abeysinghe Mudiyansele Siyatuhamy and others.



VIII.—Preliminary plan 559.

Lot.	Ela	Name of Land.	Extent, A. R. P.
40	0 0 21

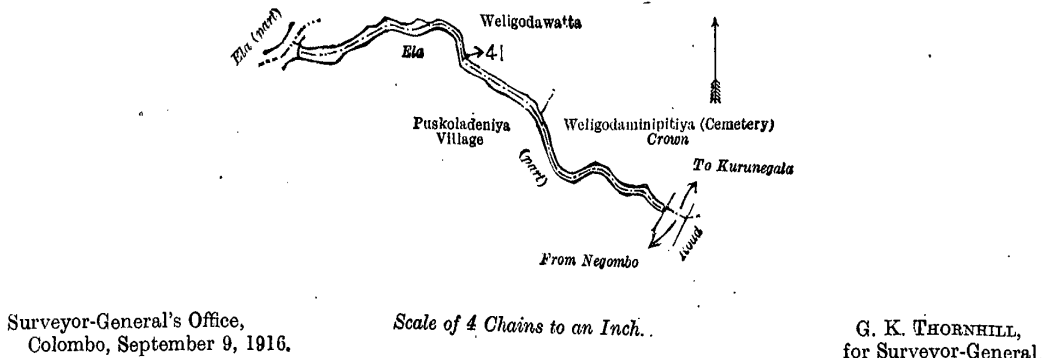
and bounded as follows : on the north by Gontawalanpitiya claimed by Emiyaralalage Kiri Menika of Paranagama ; on the east by the road from Kurunegala to Negombo ; on the south by Gontalanpitiyepillewa claimed by Abeysinhe Mudiyansele Dingiri Menika and another, Gontalanpitiyepillewa claimed by ditto and others, Goda-asweddumepillewa claimed by Abeysinghe Mudiyansele Ukku Banda and others ; on the west by Gontawalanpitiya claimed by Emiyaralalage Kiri Menika of Paranagama.



IX.—Preliminary plan 559.

Lot.	Ela, (part)	Name of Land.	Extent, A. R. P.
41	0 0 17

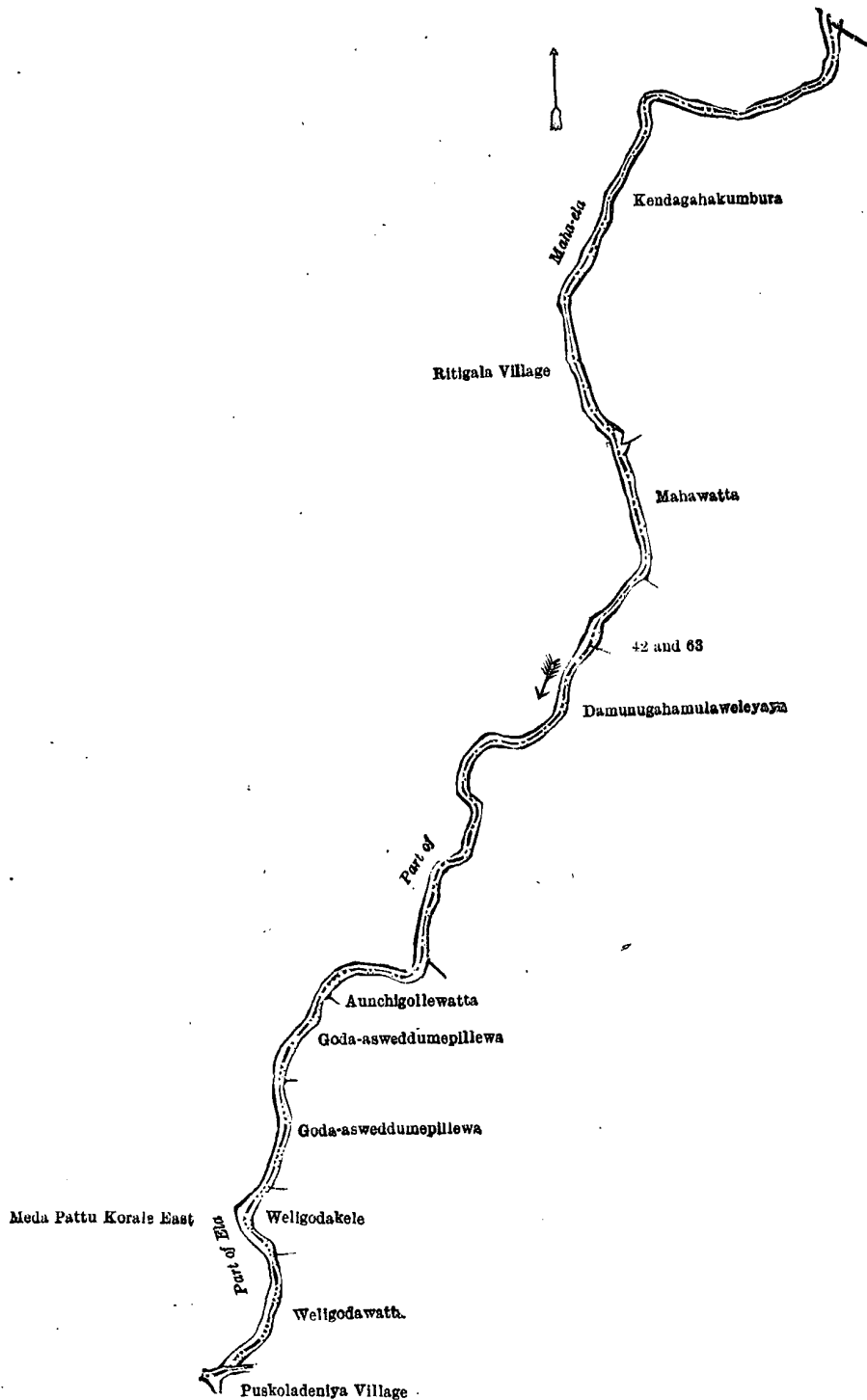
and bounded as follows : on the north by Weligodawatta claimed by Mr. Beling Silva, Weligodaminipitiya (cemetery) belonging to the Crown ; on the east by a road from Kurunegala to Negombo ; on the south by the village limit of Puskoladeniya ; on the west by part of ela.



X.—Preliminary plan 559.

Lot.	Name of Land.	Extent, A. R. P.
42 ..	Maha-ela (part) ..	0 3 31
63 ..	Ela (part) ..	0 1 1
		1 0 32

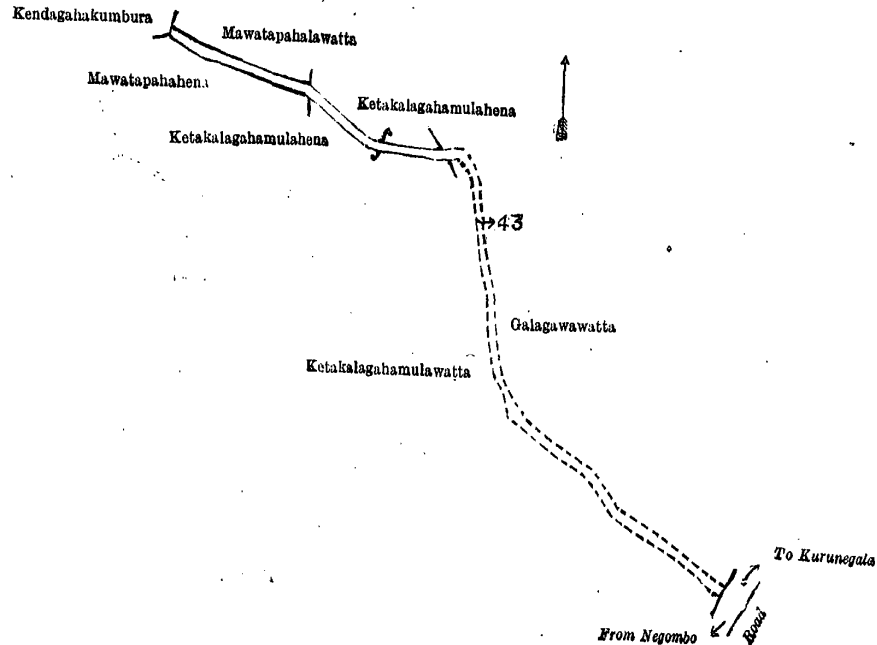
and bounded as follows : on the north by the village limit of Riligala ; on the east by Kendagahakumbura claimed by Kapuruhamy, *ex-Arachchi*, Mahawatta claimed by A. M. Yahapathhamy, Damunugahamulaweleyaya claimed by Abey-singhe Mudiyansele Ungurala, Aunchigollewatta claimed by Abey-singhe Mudiyansele Unguhamy and others, Goda-asweddumepillewa claimed by Abey-singhe Mudiyansele Ukku Banda and others, Weligodakele claimed by Abey-singhe Mudiyansele Herathamy and another, Weligodawatta claimed by Mr. Beling Silva ; on the south by the village limit of Puskoladeniya ; on the west by the boundary of Meda pattu korale east, the village limit of Riligala.



XI.—Preliminary plan 559.

Lot.	Road	Name of Land.	Extent, A. R. P.
43			0 1 28

and bounded as follows: on the north by Mawatapahalawatta claimed by Karunadipathi Mudiyansele Ukku Banda, Vidane, and others, Ketakalagahamulahena claimed by Abeysinghe Mudiyansele Dingiri Menika and others; on the east by Galagawawatta claimed by Panchirala of Aturuwala, a road from Kurunegala to Negombo; on the south by Ketakalagahamulawatta claimed by Geronica, Ketakalagahamulahena claimed by Abeysinghe Mudiyansele Dingiri Menika and others, Mawatapahahena claimed by Karunadipathi Mudiyansele Ukku Banda, Vidane, and others; on the west by Kendagahakumbura claimed by Kapuruhamy, *ex*-Arachchi.



Surveyor-General's Office,
Colombo, September 9, 1916.

Scale of 4 Chains to an Inch.

G. K. THORNHILL,
for Surveyor-General.

XII.—Preliminary plan 559.

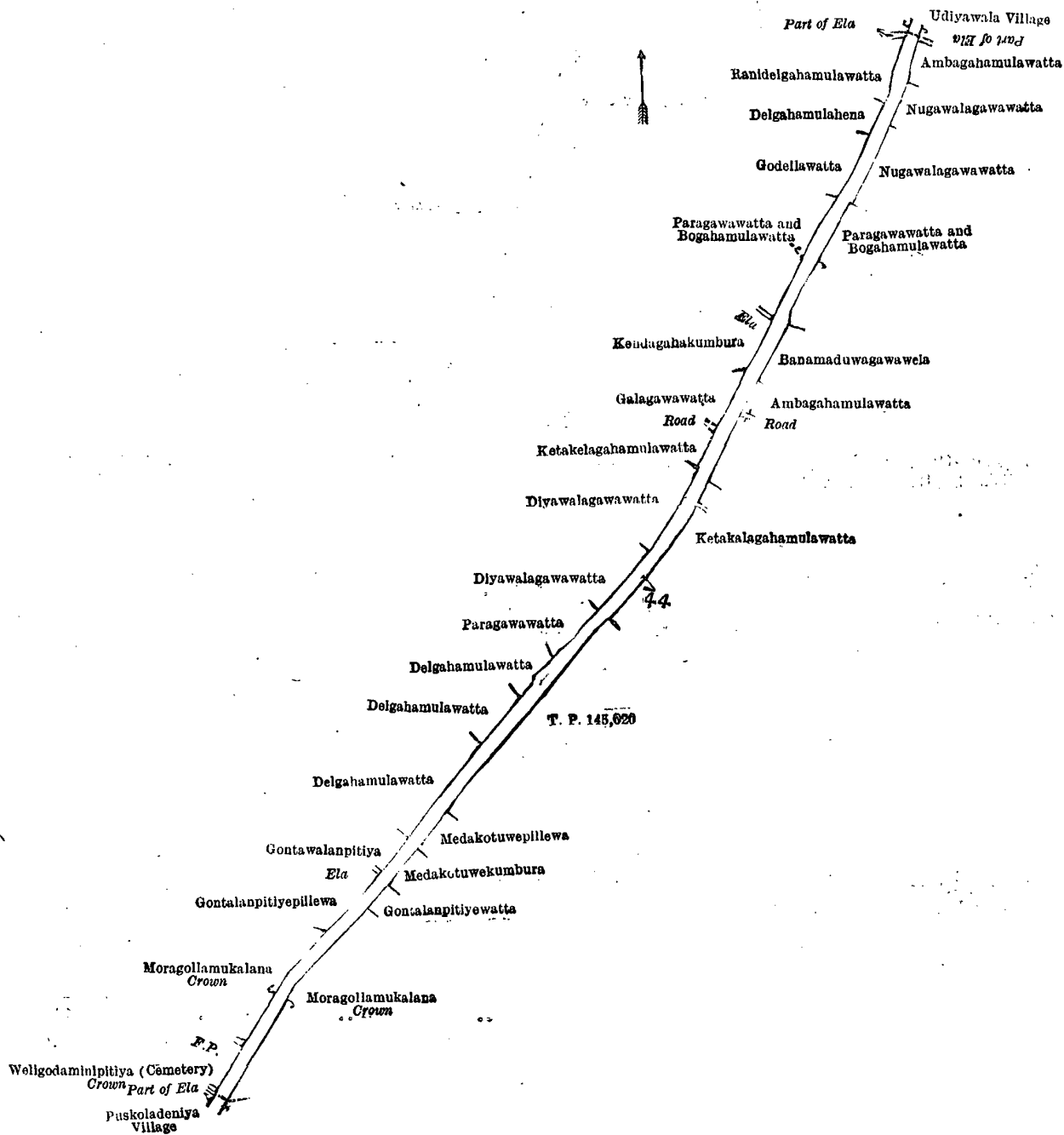
Lot.	Road	Name of Land.	Extent, A. R. P.
44			3 3 2

and bounded as follows: on the north by the village limit of Udiyawala, part of ela; on the east by Ambaghamulawatta claimed by Malwa-achchillage Panchirala, Nugawalagawawatta claimed by Abeysinghe Mudiyansele Appuhamy, *ex*-Arachchi, Paragawawatta and Bogahamulawatta claimed by Kodithuwakkuwa Arachchillage Gabriel Appu and another, Banamaduwegawawela claimed by Abeysinghe Mudiyansele Herathamy and others, Ambaghamulawatta claimed by Abeysinghe Mudiyansele Dingiri Menika and another, Ketakalagahamulawatta claimed by Moona Kavenna Nayna Kader Mohideen, T. P. 145,020, Medakotuwepilewa claimed by Abeysinghe Mudiyansele Ungurala and another, Medakotuwekumbura claimed by ditto, Gontalanpitiyewatta claimed by Abeysinghe Mudiyansele Dingiri Menika and another, Moragollamukalana belonging to the Crown; on the south by the village limit of Puskoladeniya; on the west by part of ela, Weligodaminipitiya (cemetery) belonging to the Crown, Moragollamukalana belonging to the Crown, Gontalanpitiyepillewa claimed by Abeysinghe Mudiyansele Dingiri Menika and another, Gontawalnipitiya claimed by Emiyaralalage Kiri Menika, Delgahamulawatta claimed by Abeysinghe Mudiyansele Dingiri Menika and another, Delgahamulawatta claimed by Abeysinghe Mudiyansele Ranhamy and another, Delgahamulawatta claimed by Abeysinghe Mudiyansele Dingiri Menika and others, Paragawawatta claimed by ditto, Diyawalagawawatta claimed by Abeysinghe Mudiyansele Ukku Banda and others, Diyawalagawawatta claimed by Warunakulasuriyaya Veronica Thamel and another, Ketakalagahamulawatta claimed by Geronica, Galagawawatta claimed by Panchirala of Aturuwala, Kendagahakumbura claimed by Kapuruhamy, *ex*-Arachchi, Paragawawatta and Bogahamulawatta claimed by Kodithuwakkuwa Arachchillage Gabriel Appu and another, Godellawatta claimed by Abeysinghe Mudiyansele Kapuruhamy and others, Delgahamulahena claimed by Malwa Achchillage Mudalihamy and others, Ranidelgahamulawatta claimed by Malwa Achchillage Mudalihamy and others, part of ela.

[For Diagram see page 529.]

XIII.—Preliminary plan 559.

Lot.	Ela.	Name of Land.	Extent, A. R. P.
45			0 0 26

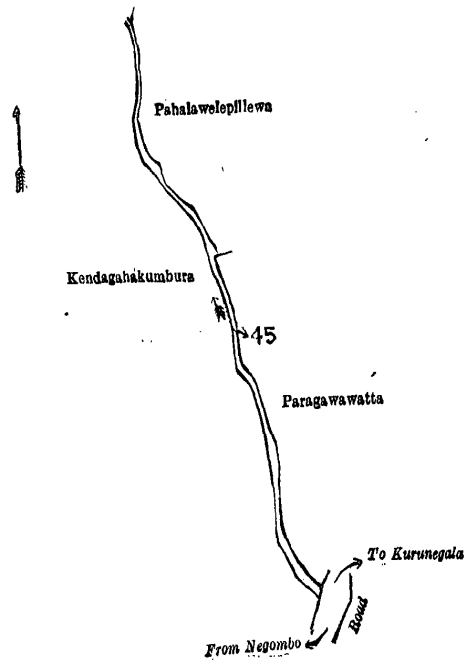


Surveyor-General's Office,
Colombo, September 9, 1916.

Scale of 8 Chains to an Inch.

G. K. THORNHILL,
for Surveyor-General.

and bounded as follows: on the north by Pahalawelepillewa claimed by Abeysinghe Mudiyansele Appuhamy, *ex-Arachchi*; on the east by Pahalawelepillewa claimed by Abeysinghe Mudiyansele Appuhamy, *ex-Arachchi*, Paragawawatta claimed by Gabriel Appu; on the south by a road from Kurunegala to Negombo; on the west by Kendagahakumbura claimed by Kapuruhamy, *ex-Arachchi*.



Surveyor-General's Office,
Colombo, September 9, 1916.

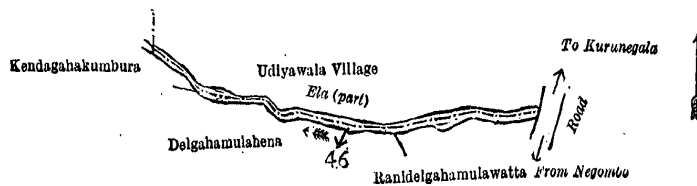
Scale of 4 Chains to an Inch.

G. K. THORNHILL,
for Surveyor-General.

XIV.—Preliminary plan 559.

Lot.	Name of Land.	Extent, A. R. P.
46	Ela (part)	0 0 19

and bounded as follows : on the north by the village limit of Udiyawala ; on the east by the road from Kurunegala to Negombo ; on the south by Ranidelgahamulawatta claimed by Malwa Achchillage Mudalihamy and others, Delgahamulahena claimed by ditto and others ; on the west by Kendagahakumbura claimed by Kapuruhamy, *ex*-Arachchi.



Surveyor-General's Office,
Colombo, September 9, 1916.

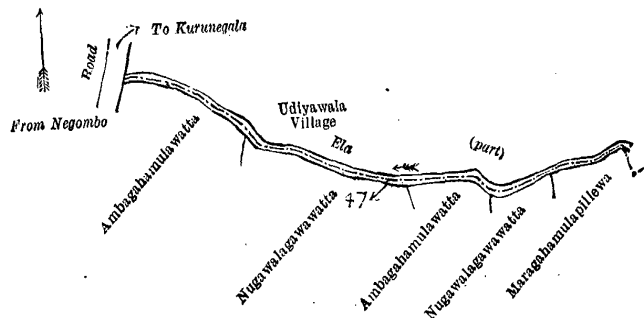
Scale of 4 Chains to an Inch.

G. K. THORNHILL,
for Surveyor-General.

XV.—Preliminary plan 559.

Lot.	Name of Land.	Extent, A. R. P.
47	Ela (part)	0 0 20

and bounded as follows : on the north and east by the village limit of Udiyawala ; on the south by Maragahamulapillewa claimed by Abeysinghe Mudiyansele Appuhamy, *ex*-Arachchi, Nugawalagawawatta claimed by ditto, Ambagahamulawatta claimed by ditto, Nugawalagawawatta claimed by ditto, Ambagahamulawatta claimed by Malwa Achchillage Punchirala ; on the west by the road from Negombo to Kurunegala.



Surveyor-General's Office,
Colombo, September 9, 1916.


Scale of 4 Chains to an Inch.

G. K. THORNHILL,
for Surveyor-General.

XVI.—Preliminary plan 559.

Lot.	Ela	Name of Land.	Extent, A. R. P.
48	0 0 18

and bounded as follows : on the north and east by Banamaduwagawawela claimed by Abeysinghe Mudiyansele Herathamy and others ; on the south by Malgahamulawatta claimed by Suriyakulathige Arnolis Perera and another, Banamaduwagawawela claimed by Abeysinghe Mudiyansele Herathamy and others, Ambagahamulawatta claimed by Abeysinghe Mudiyansele Dingiri Menika and another ; on the west by Banamaduwagawawela claimed by Abeysinghe Mudiyansele Herathamy and others.



Surveyor-General's Office,
Colombo, September 9, 1916.

Scale of 4 Chains to an Inch.

G. K. THORNHILL,
for Surveyor-General.

XVII.—Preliminary plan 559.

Lot.	Road	Name of Land.	Extent, A. R. P.
49	1 3 0

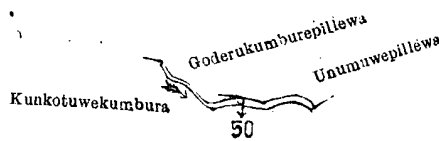
and bounded as follows : on the north by Ambagahamulawatta claimed by Abeysinghe Mudiyansele Dingiri Menika and another, Malgahamulawatta claimed by Abeysinghe Mudiyansele Dingiri Appuhamy of Alawwa, Kalukongahawatta claimed by Abeysinghe Mudiyansele Dingiri Menika and another, Galagawawatta and Iswettiyawatta claimed by Lokupotagamage Ransohamy and others, Paragahakotuwa claimed by Abeysinghe Mudiyansele Heturala, Paragahakotuwepilewa claimed by Abeysinghe Mudiyansele Appuhamy and others, Delgahamulawatta claimed by Dona Mana Carolinu Wijekoon of Koskoladeniya, Dorakadaweplellewa claimed by A. M. Siyatuhamy, Paragahakotuwepilewa claimed by Abeysinghe Mudiyansele Heturala, Unapanduragawawatta claimed by Abeysinghe Mudiyansele Ranhamy, Annahigollehena claimed by Hettipatirannahalage Punchi Sinno, Millagahamulahena claimed by Subasinghe Arachchige Marathelis Appuhamy, Dachchiwatteyaya claimed by Handinnupola Appuhamilage Ronis Appuhamy and others, Kongahamulawatta claimed by Uname Arachchige Haramanis Appu, Timbirigahamulawatta claimed by M. Pedrick Pinto of Polgahawela, Meegahamulawatta claimed by Lensuwa Henayalage Saiya ; on the east by Meegahamulawatta claimed by Lensuwa Henayalage Saiya ; on the south by Meegahamulawatteyaya claimed by Maddanayaka Mudiyansele Appuhamy and others, Siyambalagahamulawatta claimed by Subasinghe Arachchige Don Haramanis, Siyambalagahamulawatta claimed by Idirisin Mudiyansele Punchirala and another, Siyambalagahamulahena claimed by Abeysinghe Mudiyansele Siyatuhamy and another, Maha-arambawatta claimed by Idirisin Mudiyansele Kiri Menika, Hikgahamulawatta claimed by Idirisin Mudiyansele Punchirala and another, Beligahamulawatta claimed by Abeysinghe Mudiyansele Siyatuhamy and others, Beligahamulahena claimed by Hadinnapola Appuhamilage Lewis Appuhamy and another, Annahigollewatta claimed by Hettipatirannahalage Punchi Singho, Unapanduragawawatta claimed by Abeysinghe Mudiyansele Ranhamy, Galagawahena claimed by Talahitiyagammaralage Haramanis Appu, Unapanduragawawatta claimed by A. M. Siyatuhamy and another, Delgahamulawatta claimed by Dona Mana Carolinu Wijekoon of Koskoladeniya, Galagawawatta and Iswettiyawatta claimed by Lokupotagamage Ransohamy and others, the village limit of Delikanuange ; on the west by Galagawawatta and Iswettiyawatta claimed by Lokupotagamage Ransohamy and others, Medakotuwewatta claimed by Abeysinghe Mudiyansele Herathamy and others, Siyambalagahamulawatta claimed by Suriyakulathige Arnolis Perera and another, Ambagahamulawatta claimed by Abeysinghe Mudiyansele Dingiri Menika and another, the road from Negombo to Kurunegala.

[For Diagram see page 532.]

XVIII.—Preliminary plan 559.

Lot.	Ela	Name of Land.	Extent, A. R. P.
50	0 0 6

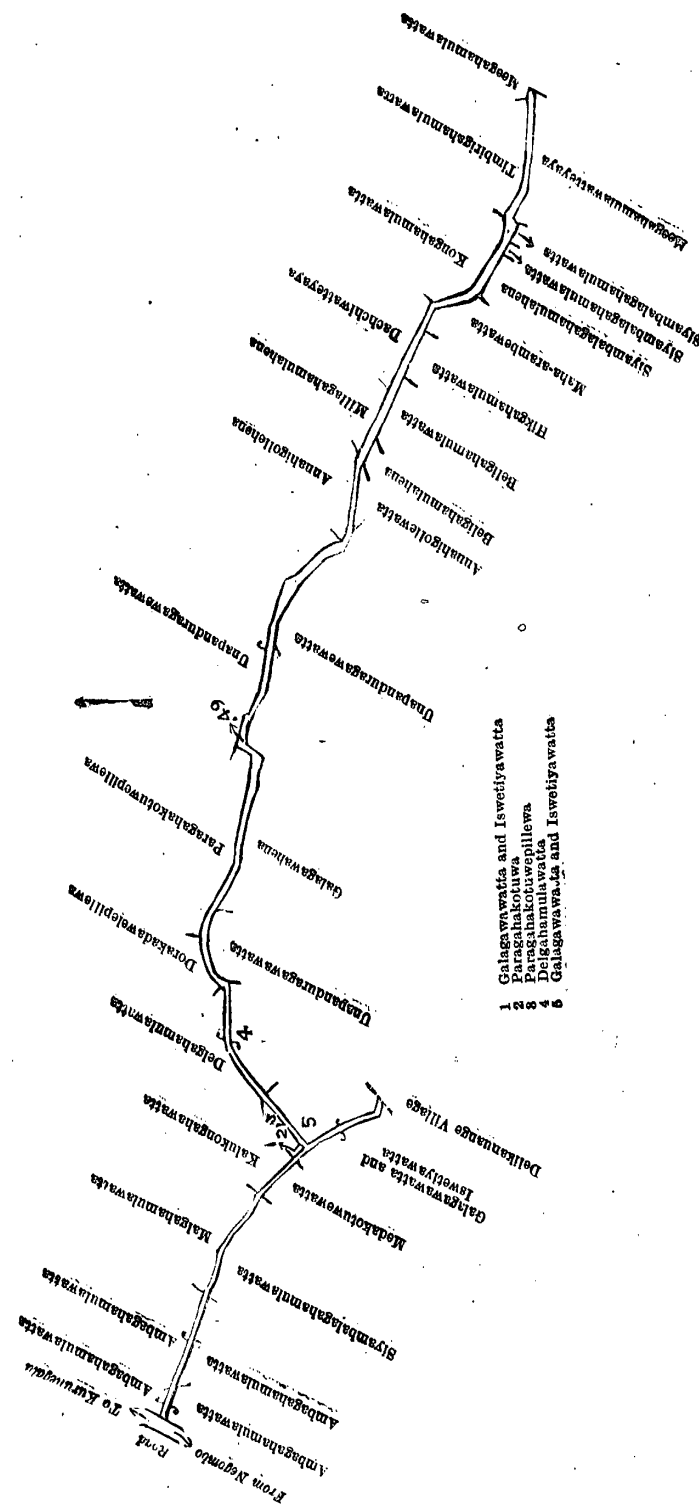
and bounded as follow : on the north by Goderukumburepilewa claimed by Lensuwa Henayalage Pina and another, Unumuwepillewa claimed by Wanigasuriya Mudiyansele Appuhamy ; on the east by Unumuwepillewa claimed by Wanigasuriya Mudiyansele Appuhamy ; on the south and west by Kunkotuwekumbura claimed by Karunathcharige Ganitha.



Surveyor-General's Office,
Colombo, September 9, 1916.

Scale of 4 Chains to an Inch.

G. K. THORNHILL,
for Surveyor-General.



Surveyor-General's Office,
 Colombo, September 9, 1916.

Scale of 8 Chains to an Inch.

G. K. THORNHILL,
 for Surveyor-General.

XIX.—Preliminary plan 559.

Lot.	Ela	Name of Land.	Extent, A. R. P.
51	0 0 9

and bounded as follows : on the north and east by Kunkotuwekumbura claimed by Karunathacharige Ganitha ; on the south by Unumuwepillewa claimed by Wanigasuriya Mudiyansele Appuhamy and others, Ambagahakumbupillewa claimed by Lensuwa Henayalage Pinna and others ; on the west by Kunkotuwekumbura claimed by Karunathacharige Ganitha.

Surveyor-General's Office,
Colombo, September 9, 1916.

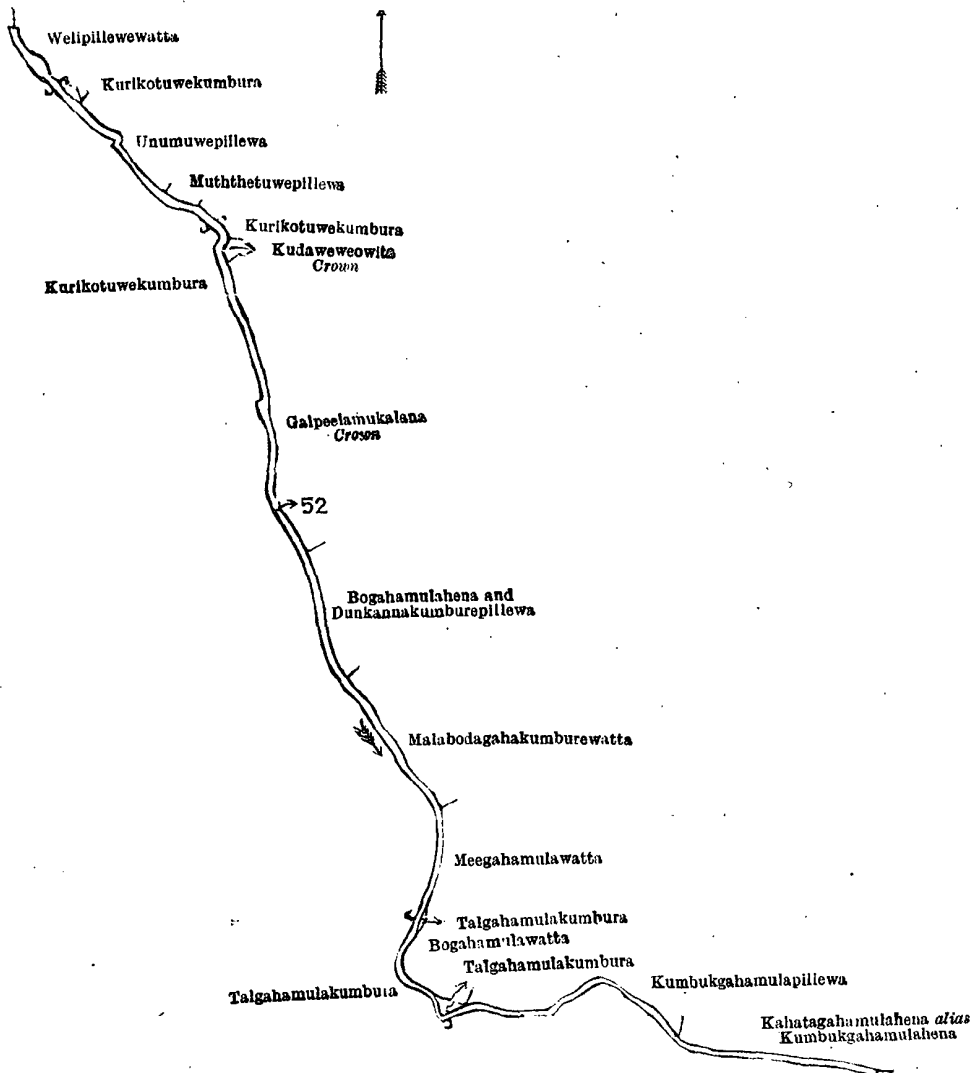
Scale of 4 Chains to an Inch.

G. K. THORNHILL,
for Surveyor-General.

XX.—Preliminary plan 559.

Lot.	Ela	Name of Land.	Extent, A. R. P.
52	1 0 4

and bounded as follows : on the north by Kurikotuwekumbura claimed by Karunathcharige Ganitha, Welipillewewatta claimed by Lensuwa Henayalage Bandiya and others, Kurikotuwekumbura claimed by Karunathcharige Ganitha, Unumuwepilewa claimed by Warnakulasuriyage Veronica and others, Muththetuwepilewa claimed by Siriwardena Mudiyansele Dingiri Banda and others, Kurikotuwekumbura claimed by Karunathcharige Ganitha ; on the east by Kudaweewita claimed by the Crown, Galpeelamukalana claimed by the Crown, Bogahamulahena and Dunkannakumburapillewa claimed by Siriwardena Mudiyansele Kiri Banda and others, Malabodagahakumburewatta claimed by Maddanayake Mudiyansele Punchappahamy and others, Meegahamulawatta claimed by Hetti Arachihillage Menikhamy and another, Talgahamulakumbura claimed by Galatrallage Punchirala, Bogahamulawatta claimed by Mr. C. P. Weeraratne, Talgahamulakumbura claimed by Galatrallage Punchirala, Kumbukgahamulapillewa claimed by Johanis Appu of Handapangala estate, Kahatagahamulahena *alias* Kumbukgahamulahena claimed by Ameera Lebbe Idroos Lebbe, Talgahamulakumbura claimed by Galatrallage Punchirala ; on the south by Talgahamulakumbura claimed by Galatrallage Punchirala, Kurikotuwekumbura claimed by Karunathcharige Ganitha.



Surveyor-General's Office,
Colombo, September 9, 1916.

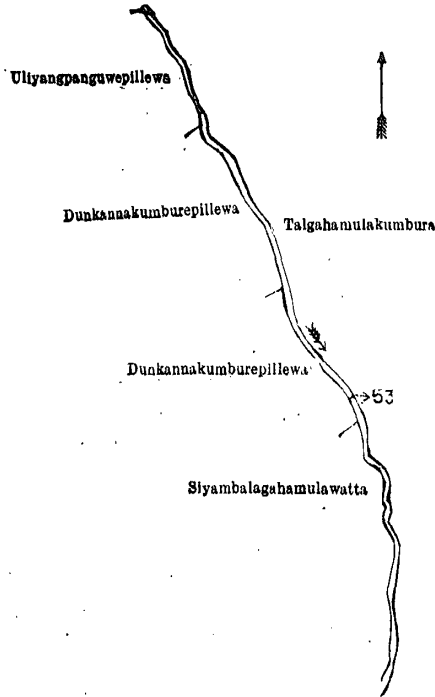
Scale of 8 Chains to an Inch.

G. K. THORNHILL,
for Surveyor-General.

XXI.—Preliminary plan 559.

Lot.	Name of Land.	Extent, A. R. P.
53	Ela	0 0 32

and bounded as follows : on the north, east, and south by Talgahamulakumbura claimed by Galatrallage Punchirala ; on the west by Siyambalagahamulawatta claimed by Imiyahamilage Punchirala and others, Dunkannakumburepillewa claimed by Abraham of Maragama boutique, Dunkannakumburepillewa claimed by Abeysinghe Mudiyansele Ranhamy, ex-Vidane, Uliyangpanguwepillewa claimed by Abeysinghe Mudiyansele Siyatuhamy and another.



Surveyor-General's Office,
Colombo, September 9, 1916.

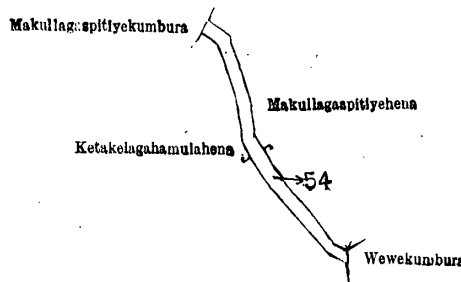
Scale of 4 Chains to an Inch.

G. K. THORNHILL,
for Surveyor-General.

XXII.—Preliminary plan 559.

Lot.	Name of Land.	Extent, A. R. P.
54	Road	0 0 28

and bounded as follows : on the north by Makullagaspiyekumbura claimed by Wanigasuriya Mudiyansele Appuhamy of Handapangoda ; on the east by Wewekumbura claimed by Wanigasuriya Mudiyansele Punchirala ; on the south by Ketakelagahamulahena claimed by Jalat Mudiyansele Appuhamy and others ; on the west by Ketakelagahamulahena claimed by Jalat Mudiyansele Appuhamy and others, Makullagaspiyekumbura claimed by Goonerathamige Appuhamy



Surveyor-General's Office,
Colombo, September 9, 1916.

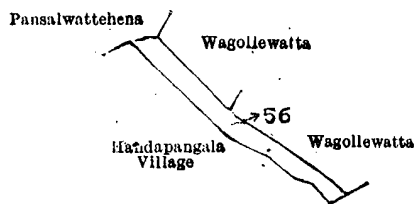
Scale of 4 Chains to an Inch.

G. K. THORNHILL,
for Surveyor-General.

XXIII.—Preliminary plan 559.

Lot.	Name of Land.	Extent, A. R. P.
56	Road (half the road)	0 0 32

and bounded as follows : on the north by Pansallawattehena claimed by the Trustees of the Meddapola Temple, Wagollewatta claimed by Lokupothagamage Gabriel Appuhamy ; on the east by Wagollewatta claimed by Jalath Mudiyansele Appuhamy ; on the south and west by the village limit of Handapangala.



Surveyor-General's Office,
Colombo, September 9, 1916.

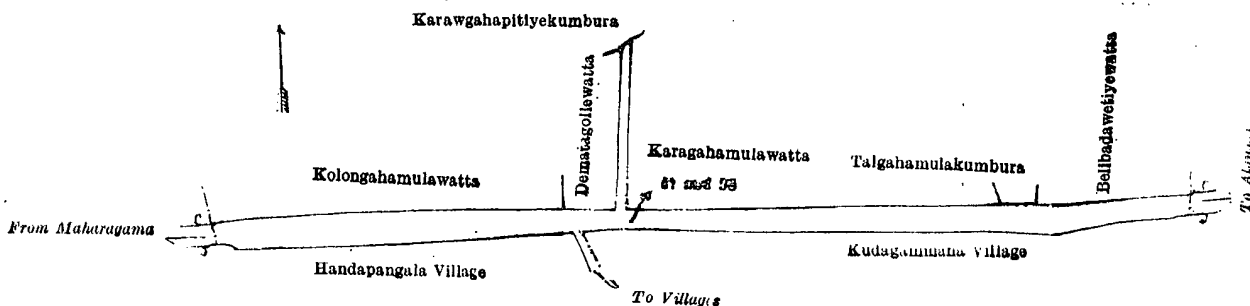
Scale of 4 Chains to an Inch.

G. K. THORNHILL,
for Surveyor-General.

XXIV.—Preliminary plan 559.

Lot.	Name of Land.	Extent, A. R. P.
57 .. Road 1 0 31
58 .. Do. 0 0 10
		1 1 1

and bounded as follows : on the north by Kolongahamulawatta claimed by Wanigasuriya Mudiyansele Uku Menika and others, Dematagollewatta claimed by Jayakodi Arachchige Daniel Singho, Karawgahapitiyekumbura claimed by Ungurala Arachchi, Karagahamulawatta claimed by Ratran Handige Ederis Silva, Talgahamulakumbura claimed by Gallatrallage Punchirala, Belibadawetiye-watta claimed by Hendalage Don Podi Singho ; on the east by the village limit of Kudagammana (a road) ; on the south by the village limit of Kudagammana, a road to the village, the village limit of Handapangala ; on the west by the village limit of Handapangala (a road).



Surveyor-General's Office,
Colombo, September 9, 1916.


Scale of 4 Chains to an Inch.

G. K. THORNHILL,
for Surveyor-General.

XXV.—Preliminary plan 559.

Lot.	Name of Land.	Extent, A. R. P.
59 .. Ela 0 0 6

and bounded as follows : on the north by Karawgahapitiyekumbura claimed by Ungurala Arachchi ; on the east by Karawgahapitiye-watta claimed by Idirisin Mudiyansele Uku Menika and another ; on the south by Karawgahapitiye-hena claimed by Idirisin Mudiyansele Uku Menika and another ; on the west by Karawpitiyekumbura claimed by Ungurala Arachchi.



Surveyor-General's Office,
Colombo, September 9, 1916.

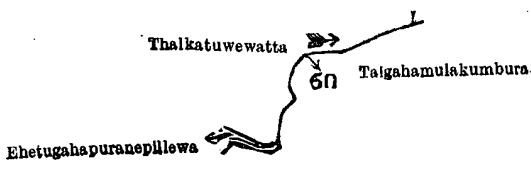
Scale of 4 Chains to an Inch.

G. K. THORNHILL,
for Surveyor-General.

XXVI.—Preliminary plan 559.

Lot.	Name of Land.	Extent, A. R. P.
60 .. Ela 0 0 8

and bounded as follows : on the north by Thalkatuwewatta claimed by Mr. G. P. Weeraratne, Talgahamulakumbura claimed by Galatrallage Punchirala ; on the east and south by Talgahamulakumbura claimed by Galatrallage Punchirala ; on the west by Ehatugahapurane-pillewa claimed by Jalath Mudiyansele Appuhamy, Thalkotu-wewatta claimed by Mr. G. P. Weeraratne.



Surveyor-General's Office,
Colombo, September 9, 1916.


Scale of 4 Chains to an Inch.

G. K. THORNHILL,
for Surveyor-General.

XXVII.—Preliminary plan 559.

Lot.	Name of Land.	Extent, A. R. P.
61	Ela	0 0 9

and bounded as follows : on the north and east by Talgahamulakumbura claimed by Galatrallage Punchirala; on the south by Kumbukgahakumburehena claimed by Juanis Appu, Pitakotuwepilewa claimed by Singgappu; on the west by Talgahamulakumbura claimed by Galatrallage Punchirala.



Surveyor-General's Office,
Colombo, September 9, 1916.

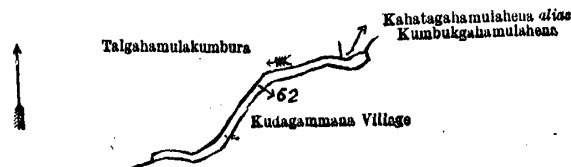
Scale of 4 Chains to an Inch.

G. K. THORNHILL,
for Surveyor-General.

XXVIII.—Preliminary plan 559.

Lot.	Name of Land.	Extent, A. R. P.
62	Ela (part)	0 0 16

and bounded as follows : on the north by Talgahamulakumbura claimed by Galatrallage Punchirala, Kahatagahamulahena alias Kumbukgahamulahena claimed by Ameero Lebbe Idroos Lebbe; on the east and south by the village limit of Kudagammana; on the west by Talgahamulakumbura claimed by Galatrallage Punchirala.



Surveyor-General's Office,
Colombo, September 9, 1916.

Scale of 4 Chains to an Inch.

G. K. THORNHILL,
for Surveyor-General.

Kurunegala S. O. 137—1917.

Kurunegala Notice No. 6,300.

Notice under "The Waste Lands Ordinances of 1897, 1899, 1900, and 1903."

TAKE notice that unless within three months from April 20, 1917, the persons, if any, who claim any interest in the lands hereinafter mentioned or in any one or more of such lands or to some interest therein make claim in person or in writing to the said lands or any of them or to some interest therein to N. A. Hampton, Esq., Special Officer appointed under section 28 of "The Waste Lands Ordinances of 1897, 1899, 1900, and 1903," at his office at Fort, Colombo :

Such Special Officer, in pursuance of the powers vested in him by the said Ordinances, will declare by writing under his hand that the said lands, or such of them as to which no claim has been made, are the property of the Crown.

N. A. HAMPTON,
Special Officer.

Description of the Lands referred to.

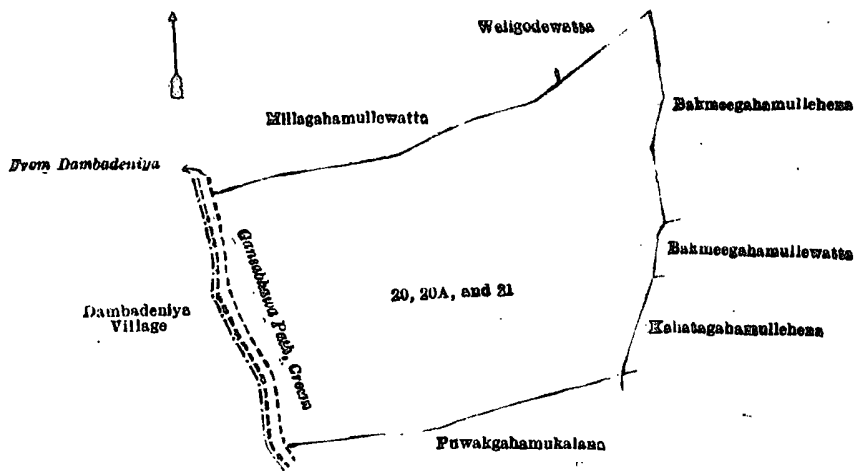
The following lots situated in the of village Potupitiya, in the Udukaha korale west of the Dambadeni hatpattu of the Kurunegala District, in the North-Western Province, as described in the annexed diagrams :—

I.—Preliminary plan 553.

Lot.	Name of Land.	Extent, A. R. P.
20	Arapolayawattemukalana	5 0 27
20A	Do. (reservation for road)	0 0 6
21	Minipitiya (cemetery)	0 1 38

5 2 31

and bounded as follows : on the north by Millagahamullewatta claimed by Arachchilage Lapahamy, Weligodewatta claimed by M. A. Kachchonona; on the east by Bakmeegahamullehena claimed by Galwarama Arachchilage Kiri Mudiyanse and another, Bakmeegahamullewatta claimed by Galwarama Arachchilage Punchi Menika and others, Kahatagahamullehena claimed by Hetihamilage Dingiri Banda and others; on the south by Puwakgahamukalana claimed by Mr. D. C. Senanayaka; on the west by Gansabhawata path to Dambadeniya belonging to the Crown (the village limit of Dambadeniya).



Surveyor-General's Office,
Colombo, November 22, 1916.

Scale of 4 Chains to an Inch.

G. K. THORNHILL,
for Surveyor-General.

II.—Preliminary plan 553.

Lot.	Name of Land.	Extent, A. R. P.
40 $\frac{1}{2}$	Gansabhawa road	0 2 5
67	Do.	0 0 30
		0 2 35

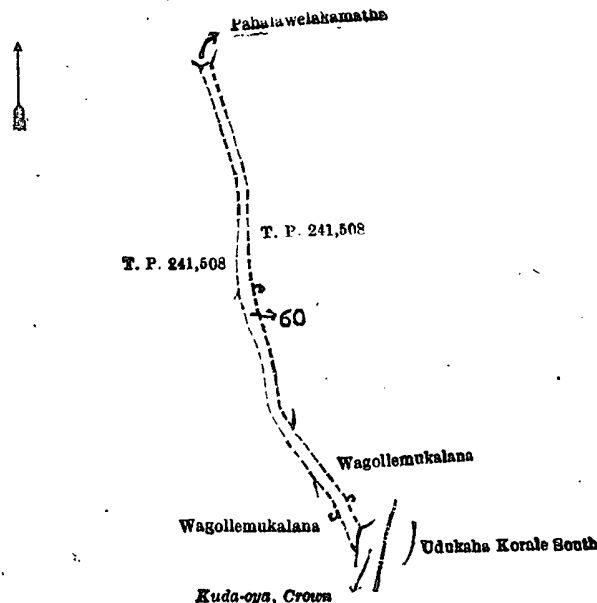
and bounded as follows : on the north by Wagollekele (private), T. P. 211,582, T. P. 241,508, Nawatairawelekumbura claimed by Herat Mudiyanseleage Kiri Banda and others ; on the east by T. Ps. 241,508, 211,582, Wagollewatta claimed by Mr. D. C. Senanayaka, Delgahamullewatta claimed by Jayakodi Arachchilage Punchi Menika and others ; on the south by Delgahamullehena claimed by Jayakodi Arachchilage Punchi Menika and others, the village limit of Kitaldeniya and Mala-ela belonging to the Crown ; on the west by Agarewatta belonging to the Crown, Agarewatta claimed by Ahamadu Lebbe.

[For Diagram see page 538.]

III.—Preliminary plan 553.

Lot.	Name of Land.	Extent, A. R. P.
60	Gansabhawa path	0 1 1

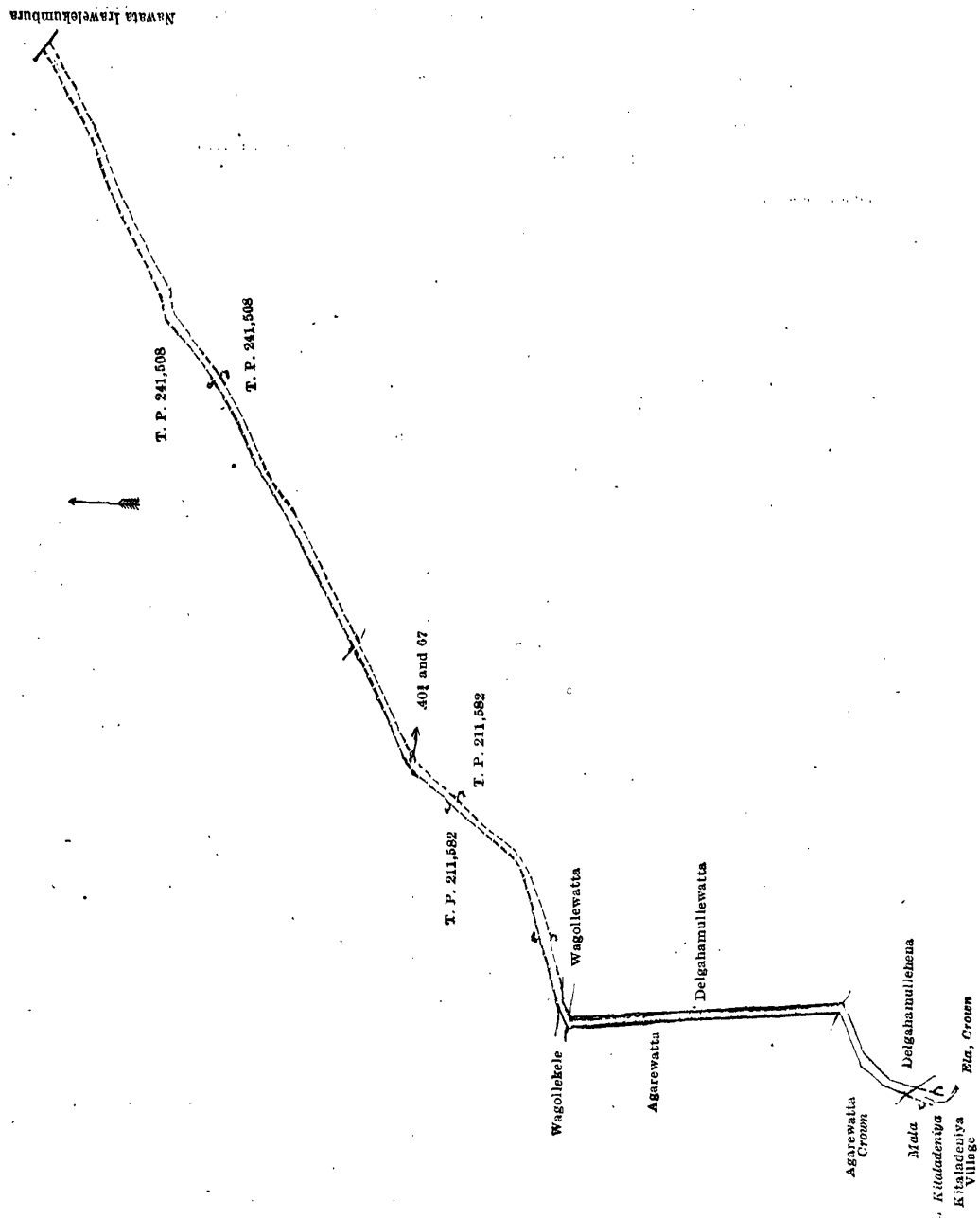
and bounded as follows : on the north by Pahalawelakamatha claimed by H. M. Kiri Banda and others ; on the east by T. P. 241,508, Wagollemukalana claimed by D. S. Samarawickrama ; on the south by Kuda-oya belonging to the Crown ; on the west by Wagollemukalana claimed by D. S. Samarawickrama, T. P. 241,508.



Surveyor-General's Office,
Colombo, November 22, 1916.

Scale of 4 Chains to an Inch.

G. K. THORNHILL,
for Surveyor-General.



Surveyor-General's Office,
Colombo, November 22, 1916.

Scale of 4 Chains to an Inch.

G. K. THORNHILL,
for Surveyor-General.

IV.—Preliminary plan 553.

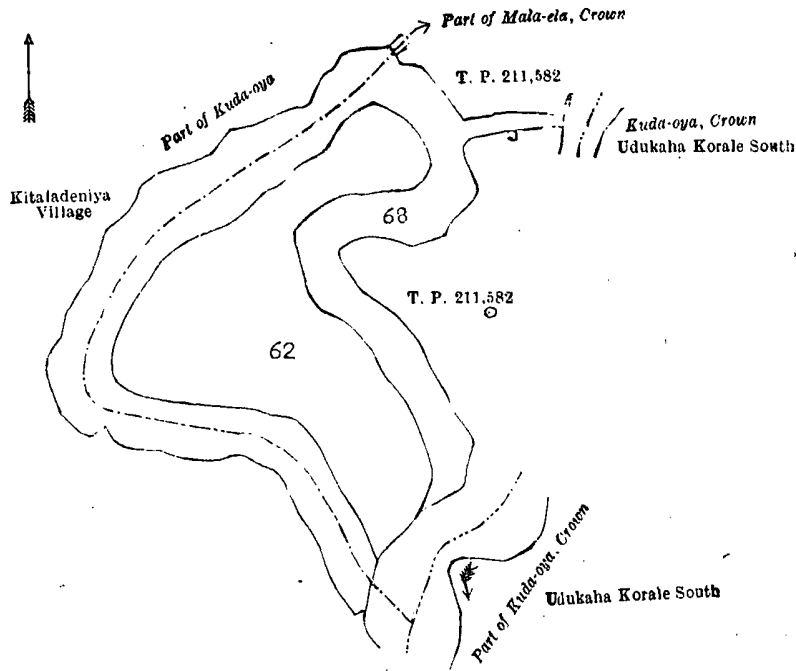
Lot.	Name of Land.	Extent, A. R. P.
68	Part of Kuda-oya	2 0 31

and bounded as follows : on the north by the village limit of Kitaladeniya, part of Kuda-oya, part of Mala-ela belonging to the Crown, T. P. 211,582 ; on the east by Kuda-oya belonging to the Crown (the boundary of Udukaha korale south), T. P. 211,582, and part of Kuda-oya belonging to the Crown (the boundary of Udukaha korale south) ; on the south by part Kuda-oya belonging to the Crown ; on the west by the village limit of Kitaladeniya (part of Kuda-oya).

NOTE.—The following lot lying within the above boundaries is excluded from this part of the notice, and no part of its extent of 2 acres 3 roods and 17 perches is included in the acreage of 2 acres and 31 perches given above :—

Preliminary plan 553.

Lot.	Name of Land.	Extent, A. R. P.
62	Omullahenekele	2 3 17



Surveyor-General's Office,
Colombo, November 22, 1916.

Scale of 4 Chains to an Inch.

G. K. THORNHILL,
for Surveyor-General.

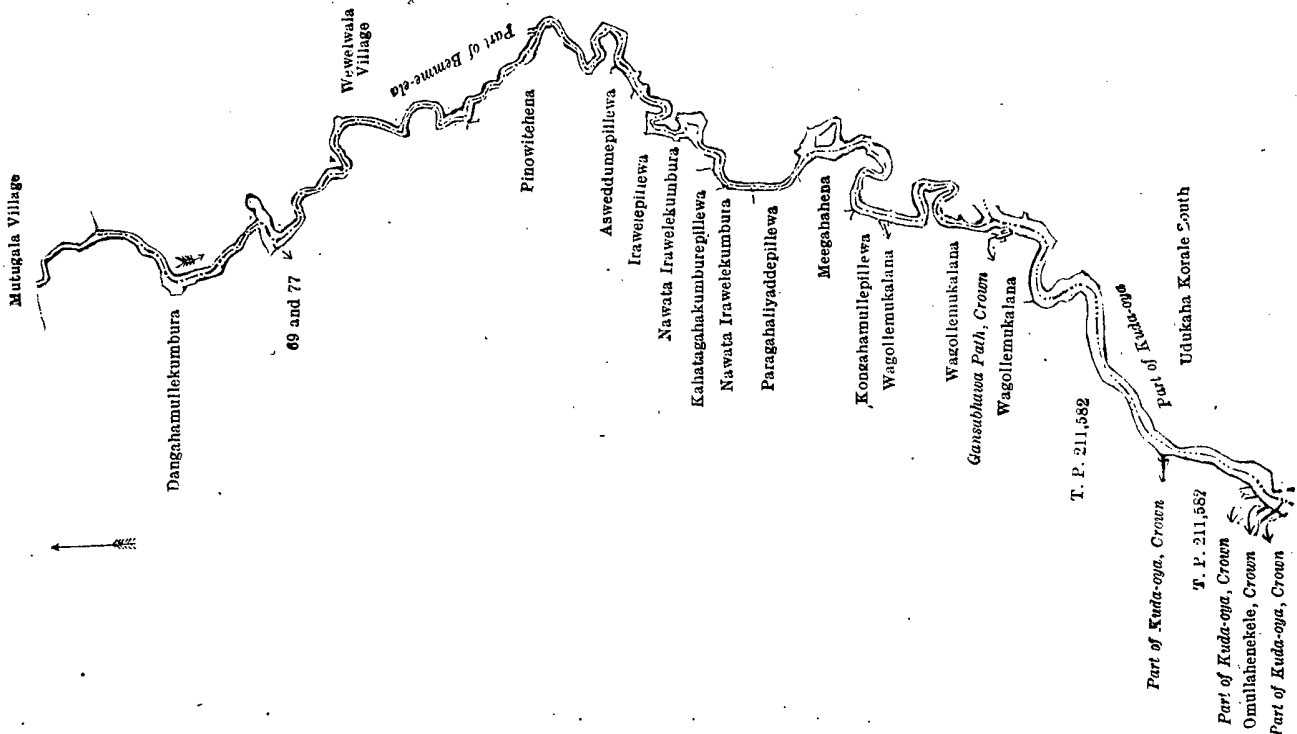
Lot.	Name of Land.
69	Part of Kuda-oya
77	Part of Bemme-ela

V.—Preliminary plan 553.

Extent, A. R. P.
2 2 7
4 0 14

6 2 21

and bounded as follows: on the north by the village limit of Mutugala; on the east by the village limit of Mutugala, the village limit of Wewelwala (part of Bemme-ela), and the boundary of Udukaha korale south (part of Kuda-oya); on the south by the boundary of Udukaha korale south; on the west by part of Kuda-oya belonging to the Crown, Omullanekele belonging to the Crown, part of Kuda-oya belonging to the Crown, T. P. 211,582, Wagollemukalana claimed by D. S. Samarawickrama, Gansabhawa path belonging to the Crown, Wagollemukalana claimed by D. S. Samarawickrama, Kongahamullepillewa claimed by Adikari Mudiyansele Punchirala and another, Meegabahena claimed by Manchanayaka Arachchiralage Ungurala, Paragahaliyaddepillewa claimed by Lekamalage Kapuruhamy and another, Nawatairawalekumbura claimed by Herat Mudiyansele Kiri Banda and others, Kahatagahakumburapillewa claimed by D. H. Punchi Menika, Nawatairawalekumbura claimed by Herat Mudiyansele Kiri Banda and others, Irawelepillewa claimed by Lekamalage Ukku Menika, Asmeddumepillewa claimed by Herat Mudiyansele Ukku Menika, Pinowitahena claimed by Herat Mudiyansele Kiri Banda, Dangahamullekumbura claimed by ditto.



Surveyor-General's Office,
Colombo, November 22, 1916.

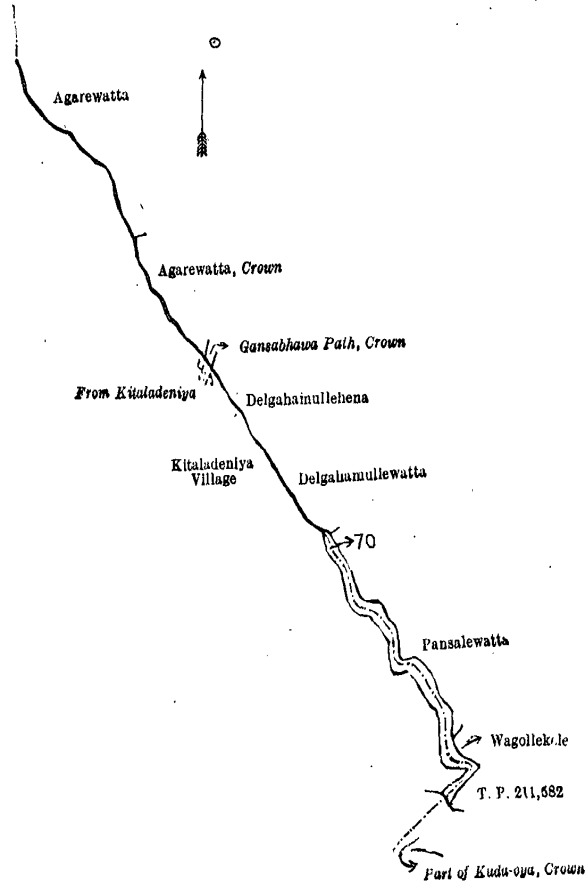
Scale of 16 Chains to an Inch.

G. K. THORNHILL,
for Surveyor-General.

VI.—Preliminary plan 553.

Lot.	Name of Land.	Extent, A. R. P.
70	Part of Mala-ela	0 0 28

and bounded as follows : on the north by Agarewatta claimed by Ahamadu Lebbe, Agarewatta belonging to the Crown, Gansabhawa path belonging to the Crown ; on the east by Delgahamullehena claimed by Jayakodi Arachchilage Punchi Menika and others, Delgahamullewatta claimed by Jayakodi Arachchilage Punchi Menika and others ; Pansalawatta claimed by Jayakodi Arachchilage Punchi Menika, Wagollekele (private) ; on the south by T. P. 211,582, the part of Kuda-oya belonging to the Crown ; on the west by the village limit of Kitaladeniya.



Surveyor-General's Office,
Colombo, November 22, 1916.

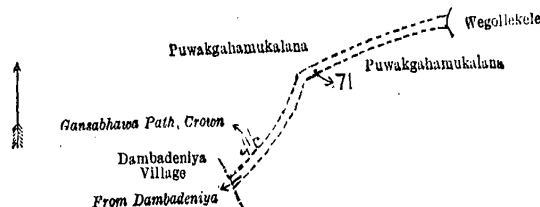
Scale of 4 Chains to an Inch.

G. K. THORNHILL,
for Surveyor-General.

VII.—Preliminary plan 553.

Lot.	Name of Land.	Extent, A. R. P.
71	Gansabhawa path	0 0 21

and bounded as follows : on the north by Puwakgahamukalana claimed by Mr. D. C. Senanayaka ; on the east by Wegollekele (private) ; on the south by Puwakgahamukalana claimed by Mr. D. C. Senanayaka ; on the west by the village limit of Dambadeniya.



Surveyor-General's Office,
Colombo, November 22, 1916.

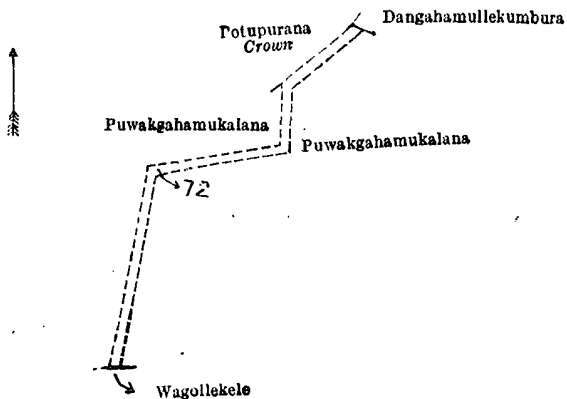
Scale of 4 Chains to an Inch.

G. K. THORNHILL,
for Surveyor-General.

VIII.—Preliminary plan 553.

Lot.	Name of Land.	Extent, A. R. P.
72	Gansabhawa path	0 0 34

and bounded as follows : on the north by Puwakgahamukalana claimed by Mr. D. C. Senanayaka, Potupurama belonging to the Crown, Dangahamullekumbura claimed by Rammenika and others ; on the east by Puwakgahamukalana claimed by Mr. D. C. Senanayaka ; on the south by Puwakgahamukalana claimed by Mr. D. C. Senanayaka, Wagollekele (private) ; on the west by Puwakgahamukalana claimed by Mr. D. C. Senanayaka.



Surveyor-General's Office,
Colombo, November 22, 1916.

Scale of 4 Chains to an Inch.

G. K. THORNHILL,
for Surveyor-General.

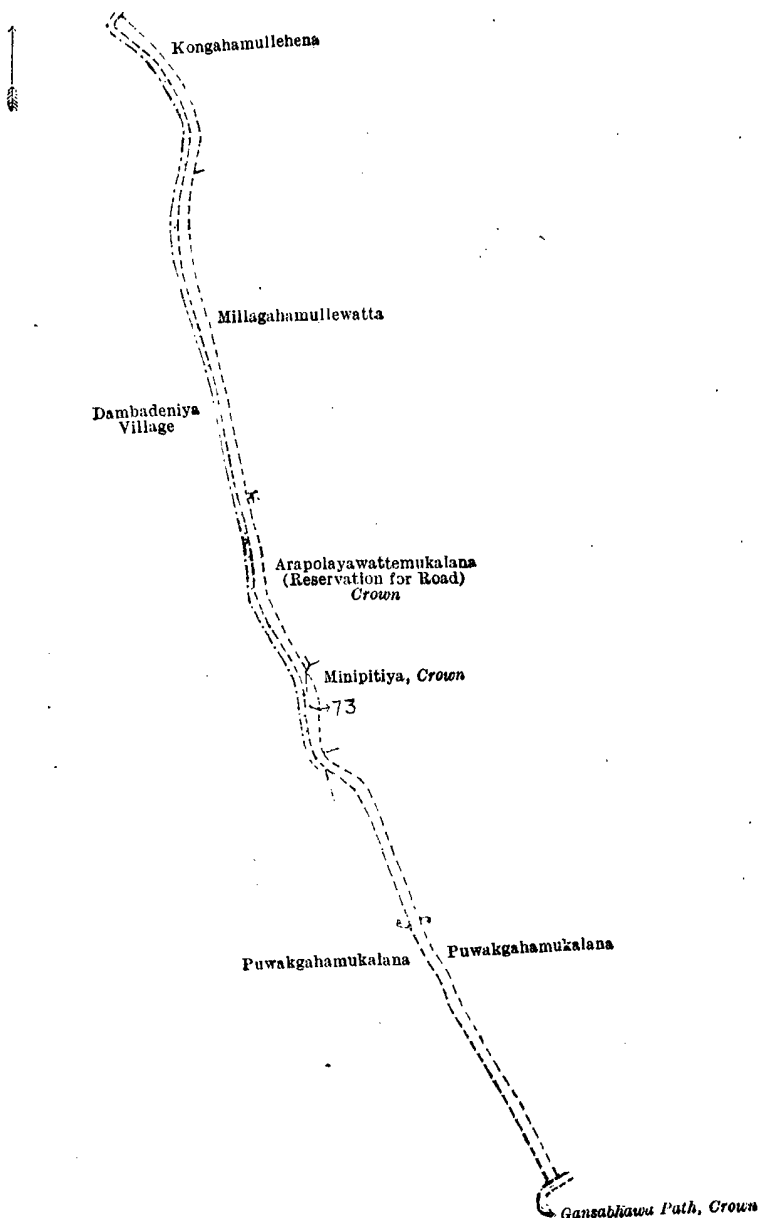
Lot. Name of Land.

IX.—Preliminary plan 553.

Extent, A. R. P.
0 2 17

73 .. Gansabhawa path ..

and bounded as follows: on the north by Kongahamullehena claimed by Nipunachchari Nekatige Unga and another, Millagahamullewatta claimed by Arachchilage Lapahamy; on the east by Arapolayawattemukalana (reservation for road) belonging to the Crown, Minipitiya belonging to the Crown, Puwakgahamukalana claimed by Mr. D. C. Senanayaka; on the south by a Gansabhawa road belonging to the Crown; on the west by Puwakgahamukalana claimed by Mr. D. C. Senanayaka, the village limit of Dambadeniya.



Surveyor-General's Office,
Colombo, November 22, 1916.

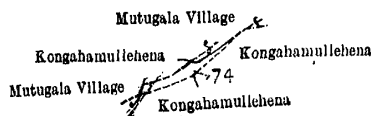
Scale of 4 Chains to an Inch.

G. K. THORNHILL,
for Surveyor-General.

X.—Preliminary plan 553.

Lot.	Name of Land.	Extent, A. R. P.
74	Gansabhawa path ..	0 0 6

and bounded as follows: on the north by Kongahamullehena claimed by Nipunachhari Nekatige Unga and another; on the east by the village limit of Mutugala; on the south by Kongahamullehena claimed by Nipunachhari Nekatige Unga and another, Kongahamullehena claimed by Nipunachhari Nekatige Unga and another; on the west by the village limit of Mutugala.



Surveyor-General's Office,
Colombo, November 22, 1916.

Scale of 4 Chains to an Inch.

G. K. THORNHILL,
for Surveyor-General.

XI.—Preliminary plan 553.

Lot.	Name of Land.	Extent, A. R. P.
75	Gansabhawa path ..	0 0 12

and bounded as follows: on the north by Ambagahawatta claimed by Samel Naide; on the east by the village limit of Mutugala; on the south by Marakayawatta claimed by Nipunachhari Nekatige Unga and others; on the west by the village limit of Mutugala.



Surveyor-General's Office,
Colombo, November 22, 1916.

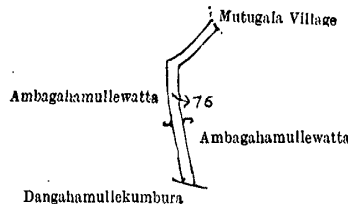
Scale of 4 Chains to an Inch.

G. K. THORNHILL,
for Surveyor-General.

XII.—Preliminary plan 553.

Lot.	Name of Land.	Extent, A. R. P.
76	Gansabhawa path ..	0 0 16

and bounded as follows: on the north by Ambagahamullewatta claimed by Kirimenika and others, the village limit of Mutugala; on the east by Ambagahamullewatta claimed by Kiri Menika and others; on the south by Dangahamullekumbura claimed by Ran Menika and others; on the west by Ambagahamullewatta claimed by Kiri Menika and others.



Surveyor-General's Office,
Colombo, November 22, 1916.

Scale of 4 Chains to an Inch.

G. K. THORNHILL,
for Surveyor-General.

Kurunegala S. O. 138—1917.

Kalutara Notice No. 6,301.

Notice under "The Waste Lands Ordinances of 1897, 1899, 1900, and 1903."

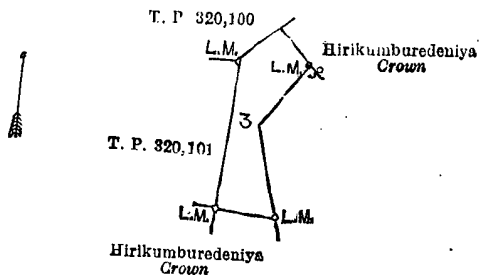
TAKE notice that unless within three months from April 20, 1917, the persons, if any, who claim any interest in the land hereinafter mentioned appear before the Assistant Government Agent of the Kalutara District, at his office at Kalutara, and make claim to the said land or to some interest therein:

Such Assistant Government Agent, in pursuance of the powers in him vested by "The Waste Lands Ordinances of 1897, 1899, 1900, and 1903," will declare by writing under his hand that the land, to which no claim has been made, is the property of the Crown.

C. V. BRAYNE,
Assistant Government Agent.

Description of the Land referred to.

The land commonly called or known as Ittegalakanda (reservation for paddy field), situated in the village of Ihala Naragala, in Gangaboda pattu of the Pasdun korale east of the Kalutara District, in the Western Province, containing in extent 1 rood and 17 perches, shown as lot 3 in preliminary plan 16,028 and in the annexed diagram; and bounded as follows: on the north by T. P. 320,100, Hirikumburedeniya unclaimed by the Crown; on the east by Hirikumburedeniya unclaimed by the Crown; on the south by Hirikumburedeniya belonging to the Crown; and on the west by T. P. 320,101.



Surveyor-General's Office,
Colombo, November 22, 1916.

Scale of 4 Chains to an Inch.

C. R. LUNDIE,
for Surveyor-General.

Kalutara Notice No. 6,302.

Notice under "The Waste Lands Ordinances of 1897, 1899, 1900, and 1903."

TAKE notice that unless within three months from April 20, 1917, the persons, if any, who claim any interest in the lands hereinafter mentioned or in any one or more of such lands or to some interest therein appear before the Assistant Government Agent of the Kalutara District, at his office at Kalutara, and make claim to the said lands or any of them or to some interest therein :

Such Assistant Government Agent, in pursuance of the powers in him vested by "The Waste Lands Ordinances of 1897, 1899, 1900, and 1903," will declare by writing under his hand that the said lands, or such of them as to which no claim has been made, are the property of the Crown.

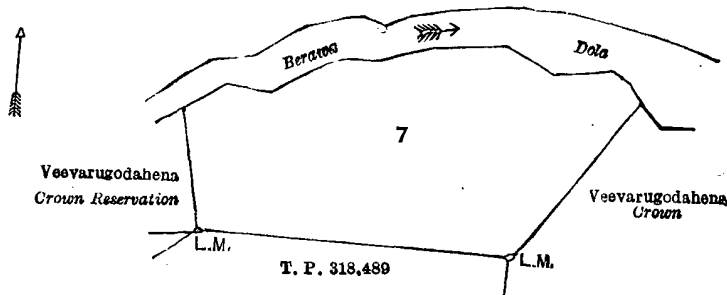
C. V. BRAYNE,
Assistant Government Agent.

Description of the Lands referred to.

The following lots situated in the village of Maha Kalupahana, in Maha pattu south of the Pasdun korale east of the Kalutara District, in the Western Province, as described in the annexed diagrams :—

Lot.	Name of Land.	I.—Preliminary plan 16,031.	Extent, A. R. P.
7	Veevarugodahena (reservation for stream)	..	0 3 9.37

and bounded as follows : on the north by the Berawadola ; on the east by Veevarugodahena belonging to the Crown ; on the south by T. P. 318,489 ; and on the west by Veevarugodahena (reservation) belonging to the Crown.



Surveyor-General's Office,
Colombo, November 24, 1916.

Scale of 2 Chains to an Inch.

C. R. LUNDIE,
for Surveyor-General.

Lot.	Name of Land.	II.—Preliminary plan 16,031.	Extent, A. R. P.
8	Veevarugodahena (reservation for footpath)	..	0 0 11.37

and bounded as follows : on the north by T. Ps. 151,401, 256,105 ; on the east by T. Ps. 318,490, 318,489 ; on the south by T. P. 318,489 ; and on the west by T. Ps. 318,489 and 318,490.

[For Diagram see page 544.]

Kalutara Notice No. 6,303.

Notice under "The Waste Lands Ordinances of 1897, 1899, 1900, and 1903."

TAKE notice that unless within three months from April 20, 1917, the persons, if any, who claim any interest in the lands hereinafter mentioned or in any one or more of such lands or to some interest therein appear before the Assistant Government Agent of the Kalutara District, at his office at Kalutara, and make claim to the said lands or any of them or to some interest therein :

Such Assistant Government Agent, in pursuance of the powers in him vested by "The Waste Lands Ordinances of 1897, 1899, 1900, and 1903," will declare by writing under his hand that the said lands, or such of them as to which no claim has been made, are the property of the Crown.

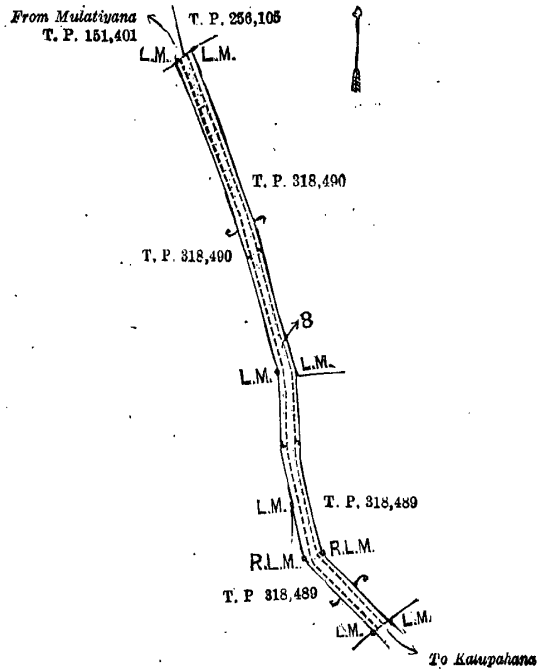
C. V. BRAYNE,
Assistant Government Agent.

Description of the Lands referred to.

The following lots situated in the village of Mahagama, in Gangaboda pattu of the Pasdun korale east of the Kalutara District, in the Western Province, as described in the annexed diagrams :—

Lot.	Name of Land.	I.—Preliminary plan 16,037.	Extent, A. R. P.
2	Delgahalandapitakattiya	..	0 3 35
3	Do. (reservation for path)	..	0 0 15
4	Do. (reservation for dola)	..	0 2 10

1 2 20

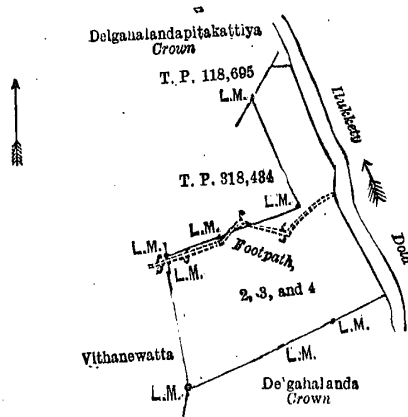


Surveyor-General's Office,
Colombo, November 24, 1916.

Scale of 2 Chains to an Inch.

C. R. LUNDIE,
for Surveyor-General.

and bounded as follows : on the north by T. Ps. 318,434, 118,695, Delgahalandapitakattiya unclaimed by the Crown ; on the east by the Ilukketydola ; on the south by Delgahalanda belonging to the Crown ; and on the west by Vithanewatta claimed by K. Disaneris and others.



Surveyor-General's Office,
Colombo, November 22, 1916.

Scale of 4 Chains to an Inch.

C. R. LUNDIE,
for Surveyor-General.

II.—Preliminary plan 16,037.

Lot.	Name of Land.	Extent, A. R. P.
8	Gangodayagodella (reservation for road)	0 0 2

and bounded as follows : on the north and east by T. P. 318,506 ; on the south by T. P. 208,136 ; and on the west by the road from Mahagama to Matugama, T. P. 82,472.



Surveyor-General's Office,
Colombo, November 22, 1916.

Scale of 4 Chains to an Inch.

C. R. LUNDIE,
for Surveyor-General.