



Ceylon Government Gazette

Published by Authority.

No. 6,869 — FRIDAY, APRIL 27, 1917.

PART I.—General: Minutes, Proclamations, Appointments, and General Government Notifications.
 PART II.—Legal and Judicial.
 PART III.—Provincial Administration.
 PART IV.—Land Settlement.
 PART V.—Mercantile, Marine, Municipal, Local, &c.

Separate paging is given to each Part, in order that it may be filed separately.

Part IV.—Land Settlement.

	PAGE		PAGE
Preliminary Notices	545	Final Orders	—

PRELIMINARY NOTICES.

Kurunegala Notice No. 6,304.

Notice under "The Waste Lands Ordinances of 1897, 1899, 1900, and 1903."

TAKE notice that unless within three months from April 27, 1917, the persons, if any, who claim any interest in the land hereinafter mentioned make claim in person or in writing to the said land or to some interest therein to N. A. Hampton, Esq., Special Officer appointed under section 28 of "The Waste Lands Ordinances of 1879, 1899, 1900, and 1903," at his office at Fort, Colombo:

Such Special Officer, in pursuance of the powers vested in him by the said Ordinances, will declare by writing under his hand that the land, to which no claim has been made, is the property of the Crown.

N. A. HAMPTON,
Special Officer.

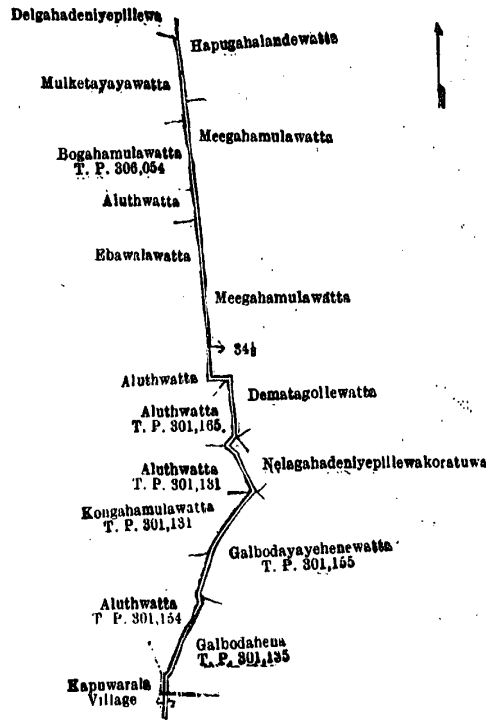
Description of the Land referred to.

The following lot situated in the village of Walakumbura of the Udukaha korale east of the Dambadeni hatpattu of the Kurunegala District, in the North-Western Province, as described in the annexed diagram:—

Preliminary plan 429.

Lot.	Name of Land.	Extent, A. R. P.
34½	Footpath	0 1 30

and bounded as follows: on the north by Delgahadeniyepillewa claimed by Konarahamillage Kapuruhamy; on the east by Hapugahalandewatta claimed by Henaikaralalage Nambuhamy, Meegahamulawatta claimed by Tulh'riyalalage Kiri, &c., Meegahamulawatta claimed by Tulh'riyalalage Kiri, &c., Dematagollewatta claimed by Manamalage Ukkunaide, Nelagahadeniyepillewakoratuwa claimed by Manamalage Ukku Naide, Galbodayayehenawatta sold by the Crown (T. P. 301,155), Galbodahena sold by Crown (T. P. 301,135); on the south by the village limit of Kapuwarala; on the west by the village limit of Kapuwarala Aluthwatta sold by the Crown (T. P. 301,154), Kongahamulawatta sold by the Crown (T. P. 301,131), Aluthwatta sold by the Crown (T. P. 301,131), Aluthwatta sold by the Crown (T. P. 301,165), Aluthwatta claimed by Kuruko'avidanelage Dingiri Menika and others, Aluthwatta claimed by Gunaratne Unnanse and others, Ebawalawatta claimed by Henaikaralalage Kapuruhamy, Aluthwatta claimed by Karunapedige Kalu, Bogahamulawatta sold by the Crown (T. P. 306,054), Mulketayayawatta (private).



Surveyor-General's Office,
Colombo, October 13, 1916.

Scale of 8 Chains to an Inch.
Kurunegala S. O. 139—1917.

G. K. THORNHILL,
for Surveyor-General.

Kurunegala Notice No. 6,305.

Notice under "The Waste Lands Ordinances of 1897, 1899, 1900, and 1903."

TAKE notice that unless within three months from April 27, 1917, the persons, if any, who claim any interest in the lands hereinafter mentioned or in any one or more of such lands or to some interest therein make claim in person or in writing to the said lands or any of them or to some interest therein to N. A. Hampton, Esq., Special Officer appointed under section 28 of "The Waste Lands Ordinances of 1897, 1899, 1900, and 1903," at his office at Fort, Colombo :

Such Special Officer, in pursuance of the powers vested in him by the said Ordinances, will declare by writing under his hand that the said lands, or such of them as to which no claim has been made, are the property of the Crown.

N. A. HAMPTON,
Special Officer.

Description of the Lands referred to.

The following lots situated in the village of Millagaspiya, in the Udukaha korale west of the Dambadeni hatpattu of the Kurunegala District, in the North-Western Province, as described in the annexed diagrams :—

I.—Preliminary plan 561.

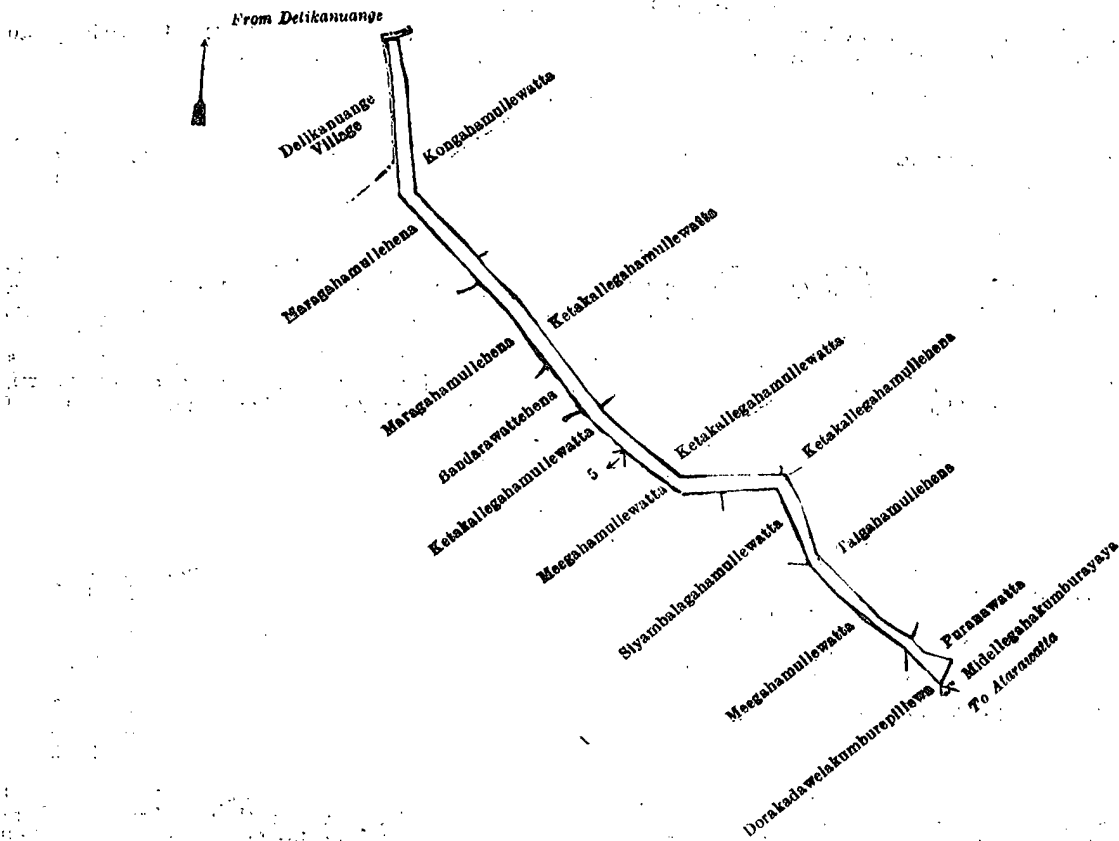
Lot.	Name of Land.	Extent, A. R. P.
5	Gansabhawa road	0 2 10

and bounded as follows : on the north by the road from Delikanuange to Aturawatta, Kongahamullewatta claimed by Senavaratna Gunsekera and another, Ketakallegahamullewatta claimed by Hettigamage Sinno Appuhamy, Ketakallegahamullewatta claimed by Manava Achchilage Carolis Appu, Ketakallegahamullehena claimed by Senevaratna Gunsekera and others ; on the east by Talgahamullehena claimed by Madduma Patiranalage James Singho, Paranawatta claimed by Hettigamage Arnolis Appuhamy (in Polhena in Mayurawati korale), Midlegahakumburuyaya (private), a road from Delikanuange to Aturawatta ; on the south by Dorakadawelakumburepillewa claimed by Jalath Achchilage Ranamel, Meegahamullewatta claimed by Jalath Mudiyansele Punchi Appuhamy, Siyambalagahamullewatta claimed by Jalath Mudiyansele Dingiri Menika, Meegahamullewatta claimed by Jalath Mudiyansele Punchi Appuhamy ; on the west by Ketakallegahamullewatta claimed by Manava Achchilage Carolis Appu, Bandarawatthena claimed by Hettigamage Sinno Appuhamy, Maragahamullehena claimed by Imiahamilage Punchirala, Maragahamullehena claimed by Wijayaratna Mudiyansele Appuhamy, the village limit of Delikanuange.

[For Diagram see page 547.]

II.—Preliminary plan 561.

Lot.	Name of Land.	Extent, A. R. P.
6	Footpath	0 0 12

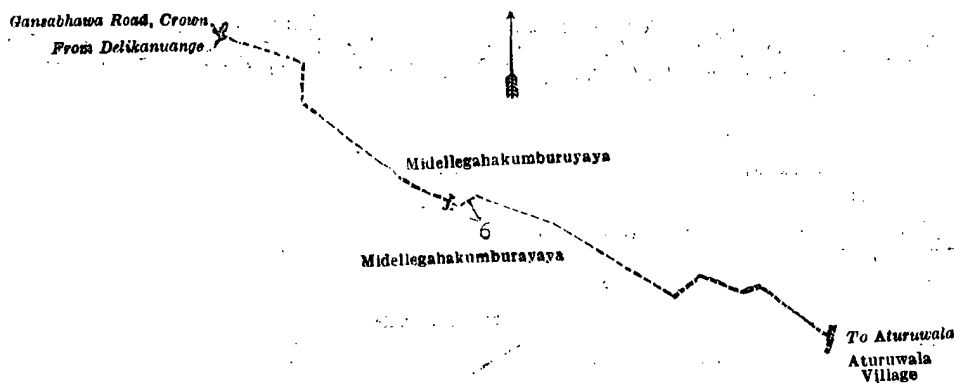


Surveyor-General's Office,
Colombo, September 9, 1916.

Scale of 4 Chains to an Inch.

G. K. THORNHILL,
for Surveyor-General.

and bounded as follows : on the north by Middelegahakumburayaya (private) ; on the east by the village limit of Aturuwala ; on the south by Middelegahakumburayaya (private) ; on the west by a road from Delikanuange, Gansabhawa road belonging to the Crown.



Surveyor-General's Office,
Colombo, September 9, 1916.

Scale of 4 Chains to an Inch
Kurunegala S. O. 140—1917.

G. K. THORNHILL,
for Surveyor-General.

Kurunegala Notice No. 6,306.

Notice under "The Waste Lands Ordinances of 1897, 1899, 1900, and 1903."

TAKE notice that unless within three months from April 27, 1917, the persons, if any, who claim any interest in the lands hereinafter mentioned or in any one or more of such lands or to some interest therein make claim in person or in writing to the said lands or any of them or to some interest therein to N. A. Hampton, Esq., Special Officer appointed under section 28 of "The Waste Lands Ordinances of 1897, 1899, 1900, and 1903," at his office at Fort, Colombo :

Such Special Officer, in pursuance of the powers vested in him by the said Ordinances, will declare by writing under his hand that the said lands, or such of them as to which no claim has been made, are the property of the Crown.

N. A. HAMPTON,
Special Officer.

Description of the Lands referred to.

The following lots situated in the village of Paranagama, in the Udukaha korale west of the Dambadenihatpattu of the Kurunegala District, in the North-Western Province, as described in the annexed diagrams:—

I.—Preliminary plan 566.

Lot.	Name of Land.	Extent, A. R. P.
9	Veralugollemukalana	22 1 27
9A	Do.	0 0 33
		22 2 20

and bounded as follows: on the north by the village limit of Ihala Elampola; on the east by the village limit of Ihala Elampola; on the south by the road from Alawwa to Maharagama, T. P. 119,396; on the west by Nagahamulahena claimed by Edirisin Ukku Menika and another, Meegahamulawatta claimed by Edirisin Mudiyanseelage Ukku Menika and others, Delgahamulahena claimed by Imiya Rallalage Kirihami and others, Delgahamulawatta claimed by Imiya Rallalage Appuhami and another, Millagahamulahena claimed by Imiya Rallalage Dingiri Banda, Etambagahamulahena claimed by Imiya Rallalage Ran Manika and others, Peellagawahena claimed by Imiya Rallalage Punchi Appuhami, Dissanayake Patirannahelage Thegis Appu, the heirs of Siriwardena Mudiyanseelage Awusadahami, the village limit of Rukattane.

[For Diagram see page 549.]

II.—Preliminary plan 566.

Lot.	Name of Land.	Extent, A. R. P.
30	Maragollemukalana	1 0 21
30A	Do. (road and reservation)	0 1 36
31	Do.	46 2 14
31A	Do. (reservation for road)	0 0 15
31B	Baduwatta	1 3 17
32	Minipittaniya (cemetery)	2 1 29
		52 2 12

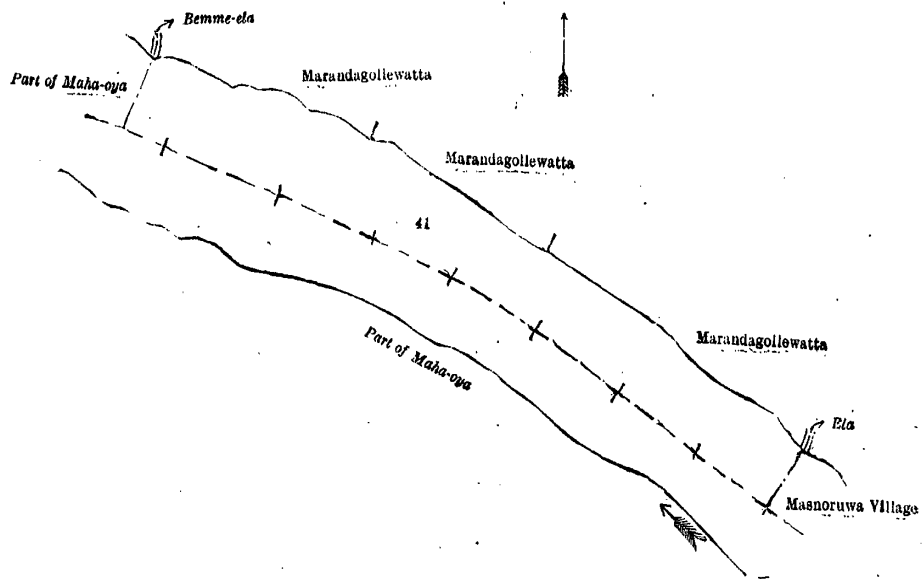
and bounded as follows: on the north by the road from Alawwa to Maharagama; on the east by the village limit of Handapangala; on the south by the village limit of Masnoruwa, a road from Epaladeniya; on the west by a road from Epaladeniya, Minipitiyana (cemetery) claimed by the Crown, Mudungollewatta claimed by Tiththalapitige Marshall Thejis Fonseka of Alutkuru korale, T. P. 118,716, a road, T. P. 118,716, T. P. 119,396.

[For Diagram see page 549.]

III.—Preliminary plan 566.

Lot.	Name of Land.	Extent, A. R. P.
41	Part of Maha-oya	3 1 6

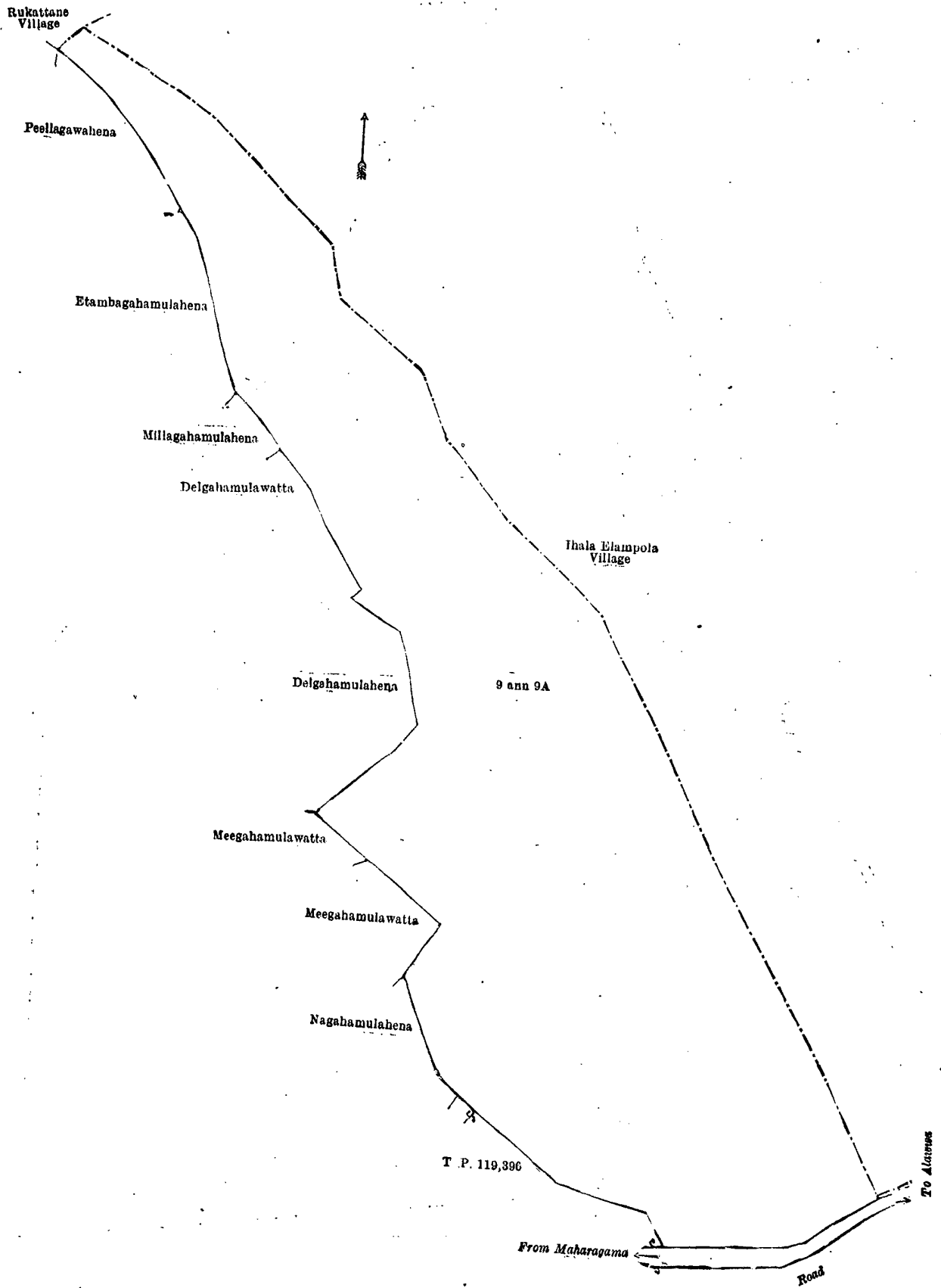
and bounded as follows: on the north by the Bemme-ela, Marandagollewatta claimed by Migel Silva of Balagalla, Marandagollewatta claimed by ditto and Carolis Silva of Katana; on the east by Marandagollewatta claimed by Migel Silva of Balagalla and Carolis Silva of Katana, an ela, the village limit of Masnoruwa; on the south by a part of Maha-oya; on the west by a part of Maha-oya.

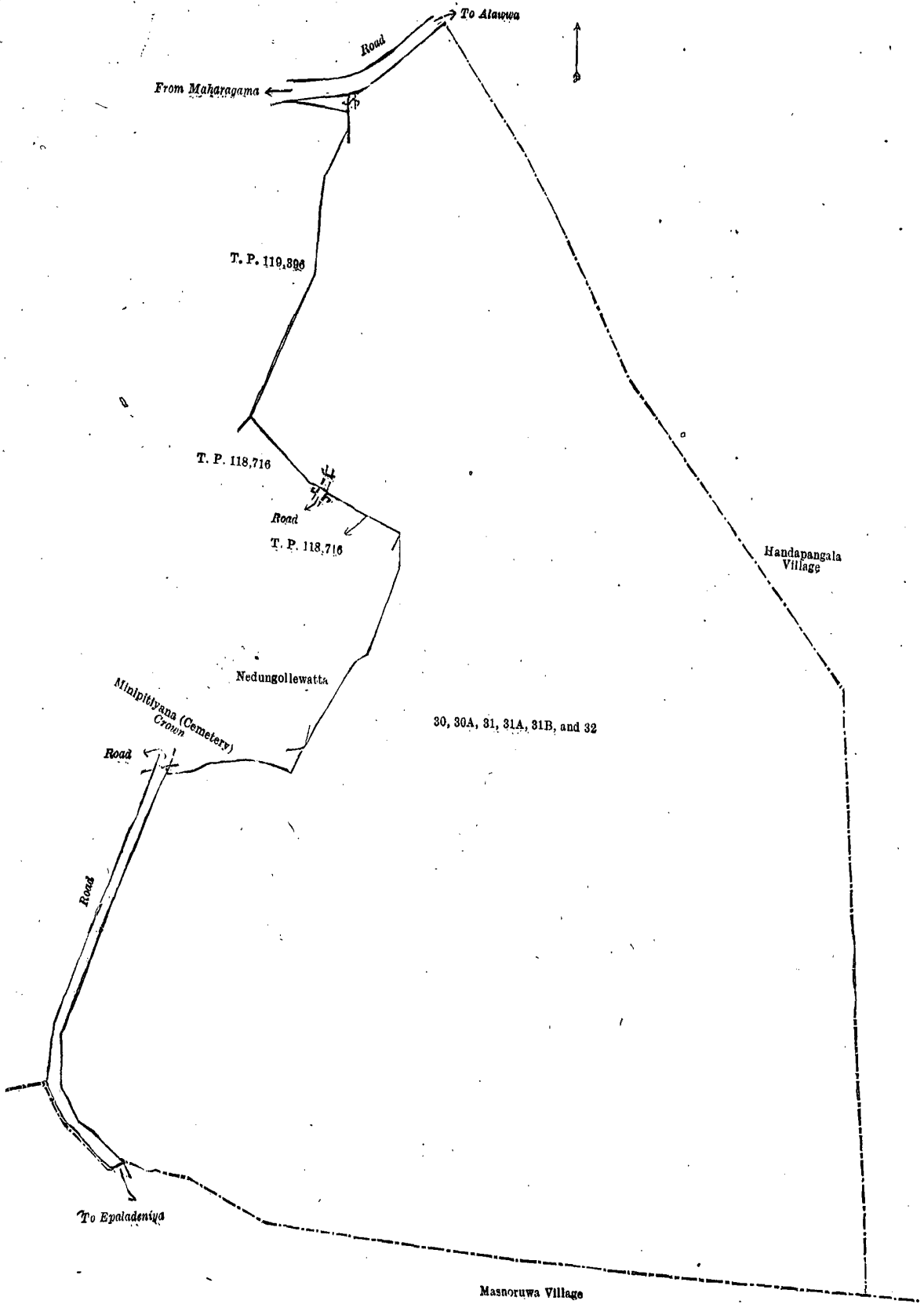


Surveyor-General's Office,
Colombo, July 22, 1916.

Scale of 4 Chains to an Inch.

G. K. THORNHILL,
for Surveyor-General.





Surveyor-General's Office,
Colombo, July 22, 1916.

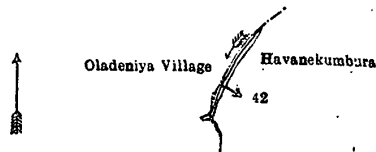
Scale of 4 Chains to an Inch.

G. K. THORNHILL,
for Surveyor-General.

IV.—Preliminary plan 566.

Lot.	Name of Land.	Extent, A. R. P.
42	Half of Pita-ela (stream)	0 0 2

and bounded as follows: on the north by the village limit of Oladeniya; on the east by Havanekumbura claimed by Imiya Ralalage Ukku Menika; on the south and west by the village limit of Oladeniya.



Surveyor-General's Office,
Colombo, July 22, 1916.

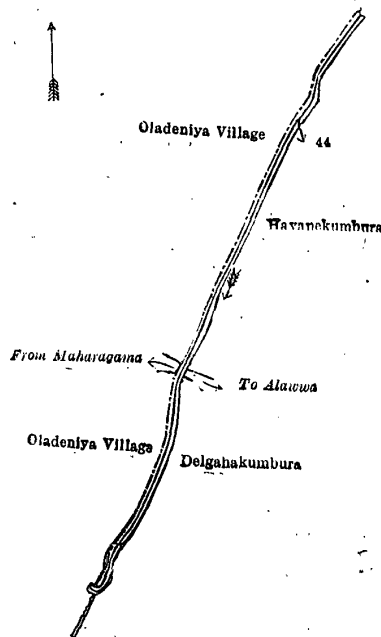
Scale of 4 Chains to an Inch.

G. K. THORNHILL,
for Surveyor-General.

V.—Preliminary plan 566.

Lot.	Name of Land.	Extent, A. R. P.
44	Ela (half)	0 0 26

and bounded as follows: on the north by the village limit of Oladeniya; on the east by Havanekumbura claimed by Imiya Ralalage Ukku Menika, Delgahakumbura (private); on the south by Delgahakumbura (private); on the west by the village limit of Oladeniya.



Surveyor-General's Office,
Colombo, July 22, 1916.

Scale of 4 Chains to an Inch.

G. K. THORNHILL,
for Surveyor-General.

VI.—Preliminary plan 566.

Lot.	Name of Land.	Extent, A. R. P.
45	Minor road	2 1 31


and bounded as follows: on the north by Havanekumbura claimed by Imiya Ralalage Ukku Menika, Etambaghamulawatta claimed by Imiya Ralalage Puchi Appuhami and others, Innawatta claimed by Imiya Ralalage Siyathuhami and others, Bogahamulawatta claimed by Edirisin Mudiyansele Ukku Menika and another, Meegahamulawatta claimed by Edirisin Mudiyansele Ukku Menika and others, Nagahamulawatta claimed by Edirisin Mudiyansele Ukku Banda and another, T. P. 119,396, Veragollemukalana claimed by the Crown; on the east by the village limit of Handapangala (road); on the south by Moragollemukalana claimed by the Crown, a path, Moragollemukalana claimed by the Crown, T. P. 119,396, Ihalagamaowita claimed by Edirisin Mudiyansele Ukku Menika and another, Delgahakumbura (private), Bogahamulawatta claimed by Imiya Ralalage Kirihami and others, Galahitiyawepillewa claimed by Imiya Ralalage Punchappuhami and others, Delgahakumbura (private), Innawatta claimed by Imiya Ralalage Siyathuhami and others, Millagahawatta claimed by Imiya Ralalage Punchappuhami and others, Delgahakumbura (private); on the west by an ela (the village limit of Oladeniya).

[For Diagram see page 552.]

VII.—Preliminary plan 566.

Lot.	Name of Land.	Extent, A. R. P.
48	Part of ela	0 0 5

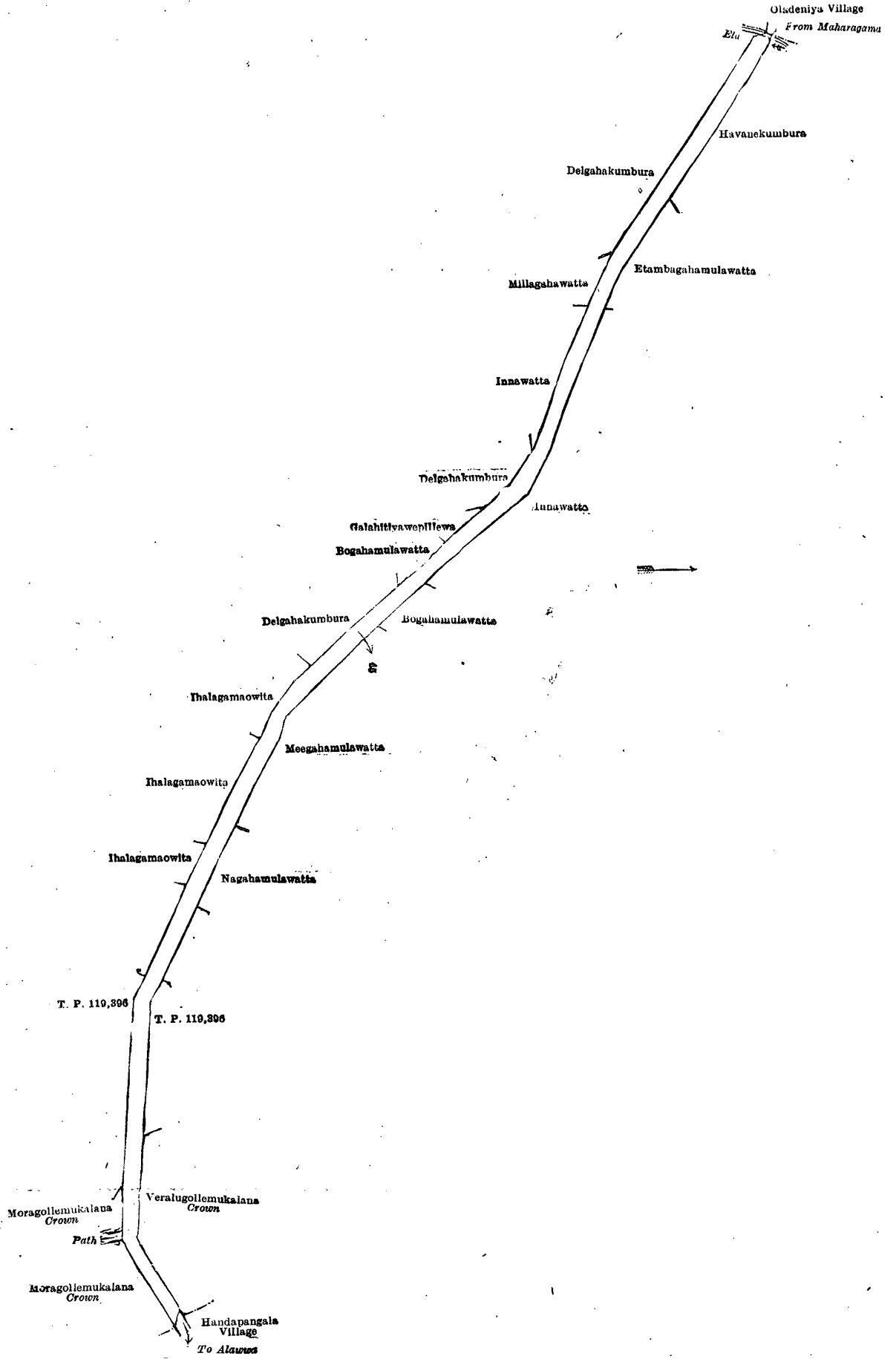
and bounded as follows: on the north by the village limit of Oladeniya; on the east and south by Delgahamukalana (private); on the west by the village limit of Oladeniya.



Surveyor-General's Office,
Colombo, July 22, 1916.

Scale of 4 Chains to an Inch.

G. K. THORNHILL,
for Surveyor-General.



Surveyor-General's Office,
Colombo, July 22, 1916.

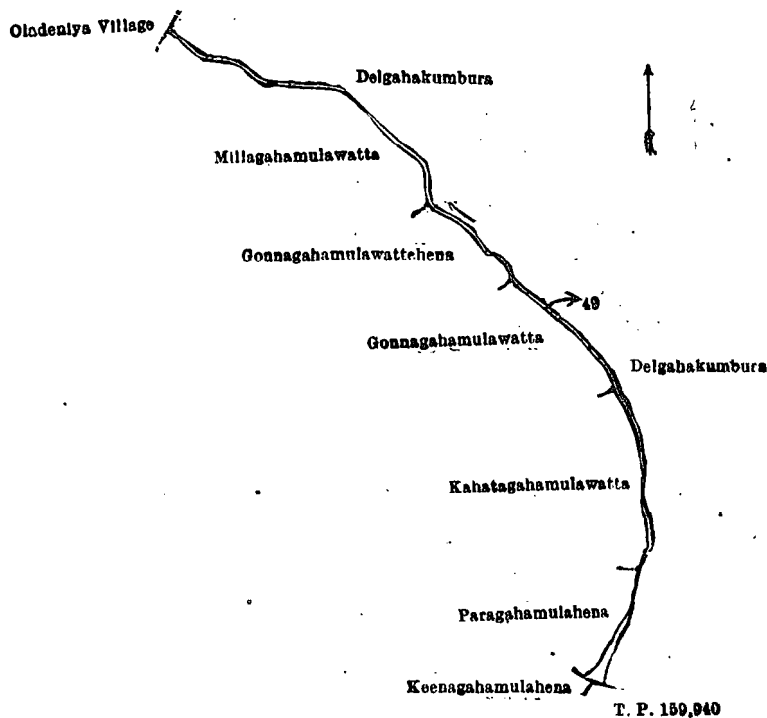
Scale of 4 Chains to an Inch.

G. K. THORNHILL,
for Surveyor-General.

VIII.—Preliminary plan 566.

Lot.	Name of Land.	Extent, A. R. P.
49	Ela	0 0 31

and bounded as follows : on the north and east by Delgahakumbura (private) ; on the south by T. P. 159,940, Keenagahamulahena claimed by Mingappuliradage Ungina and others ; on the west by Paragahamulahena claimed by Mingappul, Radage Diyonisa, Kahatagahamulawatta claimed by ditto, Gonnagahamulawatta claimed by Asurappuli Radage Eusai Millagahamulawatta claimed by Mingappuli Radage Valentina and Ungina, the village limit of Oladeniya.



Surveyor-General's Office,
Colombo, July 22, 1916.

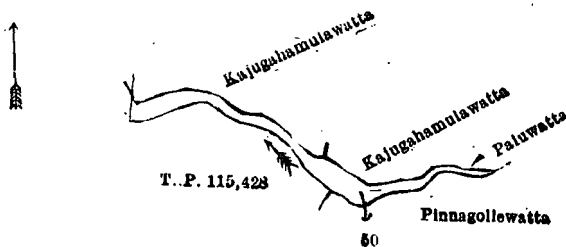
Scale of 4 Chains to an Inch.

G. K. THORNHILL,
for Surveyor-General.

IX.—Preliminary plan 566.

Lot.	Name of Land.	Extent, A. R. P.
50	Ela	0 0 32

and bounded as follows : on the north by Kajugahamulawatta claimed by R. Sinnappu of Giriulla, Kajugahamulawatta claimed by Edirisin Mudiyansele Ukku Menika and another, Paluwatta claimed by Edirisin Mudiyansele Ukku Banda and another ; on the east by Pinnagollewatta claimed by Migel Silva of Balagalla and Carolis Silva of Katana ; on the south by Pinnagollewatta claimed by Migel Silva of Balagalla and Carolis Silva of Katana, T. P. 115,428 ; on the west by T. P. 115,428.



Surveyor-General's Office,
Colombo, July 22, 1916.

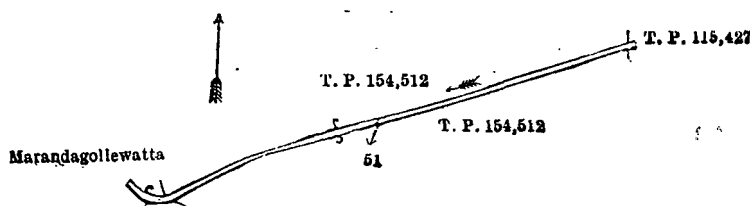
Scale of 4 Chains to an Inch.

G. K. THORNHILL,
for Surveyor-General.

X.—Preliminary plan 566.

Lot.	Name of Land.	Extent, A. R. P.
51	Ela	0 0 13

and bounded as follows : on the north by Marandagollewatta claimed by Migel Silva of Balagalla and Carolis Silva of Katana, T. P. 154,512 ; on the east by T. P. 115,427 ; on the south by T. P. 154,512, Marandagollewatta claimed by Migel Silva of Balagalla and Carolis Silva of Katana ; on the west by Marandagollewatta claimed by Migel Silva of Balagalla and Carolis Silva of Katana.



Surveyor-General's Office,
Colombo, July 22, 1916.

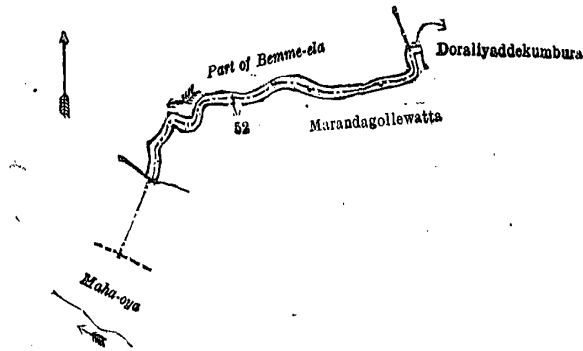
Scale of 4 Chains to an Inch.

G. K. THORNHILL,
for Surveyor-General.

XI.—Preliminary plan 566.

Lot.	Name of Land.	Extent, A. R. P.
52	Half of Bemme-ela	0 0 11

and bounded as follows : on the north by part of Bemme-ela, Doraliyaddekumbura claimed by Migel Silva of Balagalla and Carolis Silva of Katana ; on the east by Doraliyaddekumbura claimed by Migel Silva of Balagalla and Carolis Silva of Katana ; on the south by Marandagollewatta claimed by Migel Silva of Balagalla and Carolis Silva of Katana, the Maha-oya ; on the west by a part of the Bemme-ela.



Surveyor-General's Office,
Colombo, July 22, 1916.

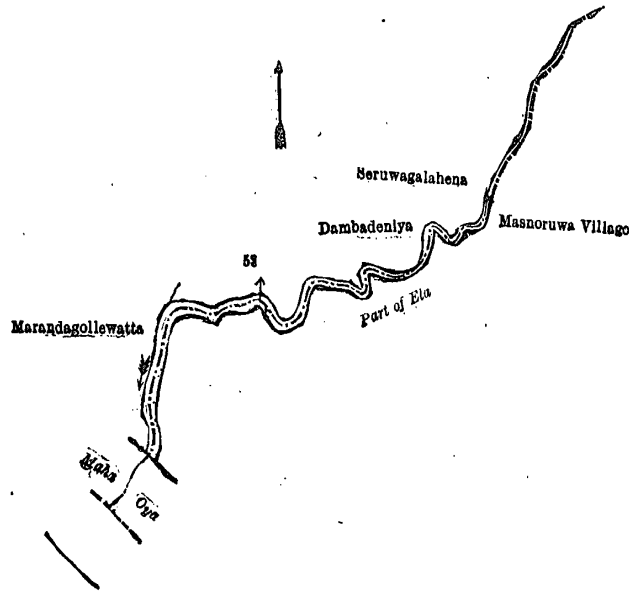
Scale of 4 Chains to an Inch.

G. K. THORNHILL,
for Surveyor-General.

XII.—Preliminary plan 566.

Lot.	Name of Land.	Extent, A. R. P.
53	Half of ela	0 0 26

and bounded as follows : on the north by Seruwagalahena claimed by Herat Mudiyansele Kiri Menika of Dambadeniya ; on the east by the village limit of Masnoruwa ; on the south by the village limit of Masnoruwa (part of the ela), the Maha-oya ; on the west by Marandagollewatta claimed by Migel Silva of Balagalla and Carolis Silva of Katana.



Surveyor-General's Office,
Colombo, July 22, 1916.

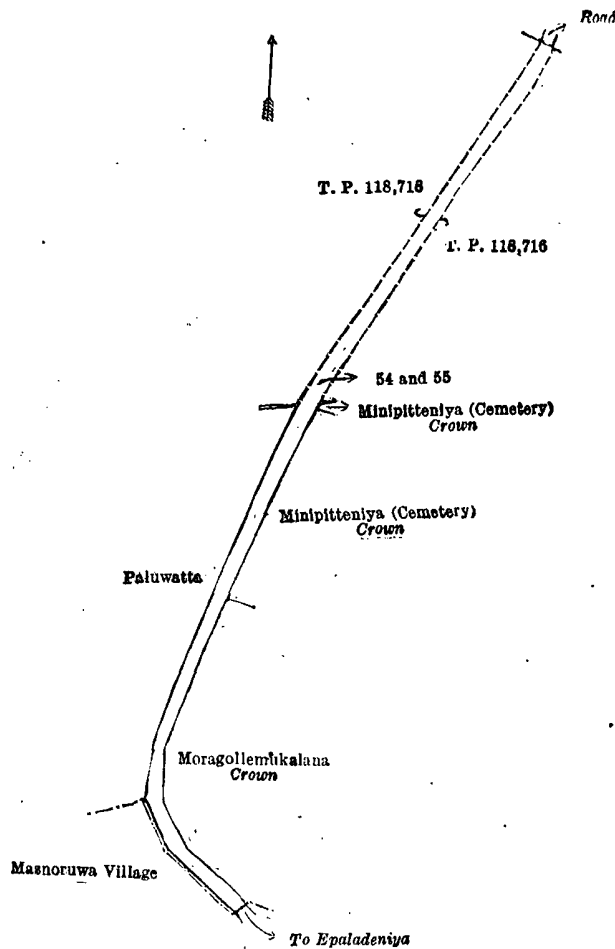
Scale of 4 Chains to an Inch.

G. K. THORNHILL,
for Surveyor-General.

XIII.—Preliminary plan 566.

Lot.	Name of Land.	Extent, A. R. P.
54	Road	0 1 2
55	Do.	0 1 21
		0 2 23

and bounded as follows : on the north by T. P. 118,716, a road ; on the east by T. P. 118,716, Minipittaniya (cemetery) claimed by the Crown, Moragollemuḱalana claimed by the Crown ; on the south by a road from Epaladeniya, the village limit of Masnoruwa ; on the west by Paluwatta claimed by Tiththalapitige Marshall Thelis Fonseka.



Surveyor-General's Office,
Colombo, July 22, 1916.

Scale of 4 Chains to an Inch.

G. K. THORNHILL,
for Surveyor-General.

Kurunegala S. O. 141—1917.

Kurunegala Notice No. 6,307.

Notice under "The Waste Lands Ordinances of 1897, 1899, 1900, and 1903."

TAKE notice that unless within three months from April 27, 1917, the persons, if any, who claim any interest in the lands hereinafter mentioned or in any one or more of such lands or to some interest therein make claim in person or in writing to the said lands or any of them or to some interest therein to N. A. Hampton, Esq., Special Officer appointed under section 28 of "The Waste Lands Ordinances of 1897, 1899, 1900, and 1903," at his office at Fort, Colombo :

Such Special Officer, in pursuance of the powers vested in him by the said Ordinances, will declare by writing under his hand that the said lands, or such of them as to which no claim has been made, are the property of the Crown.

N. A. HAMPTON,
Special Officer.

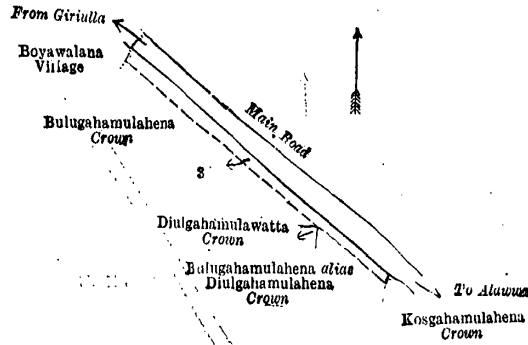
Description of the Lands referred to.

The following lots situated in the village of Keppitiwalana, in the Udukaha korale south of the Dambadeni hatpattu of the Kurunegala District, in the North-Western Province, as described in the annexed diagrams :—

i.—Preliminary plan 450.

Lot,	Road reservation	Name of Land.	Extent, A. R. P.
3A	0 0 35

and bounded as follows : on the north by main road from Giriulla to Alawwa ; on the east by main road from Giriulla to Alawwa, Kosgahamulahena belonging to the Crown ; on the south by Bulugahamulahena *alias* Diulgahamulahena belonging to the Crown, Diulgahamulawatta belonging to the Crown, Bulugahamulahena belonging to the Crown ; on the west by Bulugahamulahena belonging to the Crown, the village limit of Boyawalana.



Surveyor-General's Office,
Colombo, August 12, 1916.

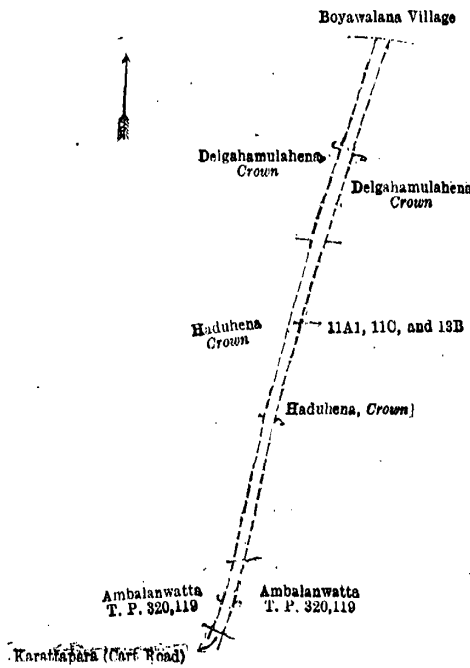
Scale of 4 Chains to an Inch.

G. K. THORNHILL,
for Surveyor-General.

II.—Preliminary plan 450.

Lot.	Name of Land.	Extent, A. R. P.
11A1	Karattapara (cart road)	0 0 19
11C	Do. (do.)	0 0 28
13B	Do. (do.)	0 0 7
		0 1 14

and bounded as follows : on the north by the village limit of Boyawalana ; on the east by Delgahumulohena belonging to the Crown, Haduhena belonging to the Crown, Ambalanwatta sold by the Crown (T. P. 320,119) ; on the south by Karattapara (cart road) claimed by Mudaliyar Dassanayaka of Mirigama ; on the west by Ambalanwatta sold by the Crown (T. P. 320,119), Haduhena belonging to the Crown, Delgahumulahena belonging to the Crown.



Surveyor-General's Office,
Colombo, August 12, 1916.

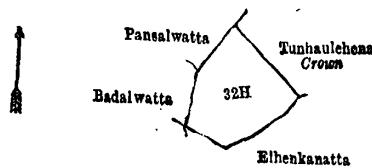
Scale of 4 Chains to an Inch.

G. K. THORNHILL,
for Surveyor-General.

III.—Preliminary plan 450.

Lot.	Name of Land.	Extent, A. R. P.
32H	Bulugahumulahena	0 1 31

and bounded as follows : on the north by Pansalwatta claimed by Dhammapala Unnanse, Tunhalehena belonging to the Crown ; on the east by Tunhalehena belonging to the Crown, Elhenkanatta claimed by Wickrama Mudiyansele Menik Etana ; on the south by Elhenkanatta claimed by Wickrama Mudiyansele Menik Etana ; on the west by Badalwatta claimed by Wickrama Mudiyansele Kiri Menika, Pansalwatta claimed by Dhammapala Unnanse.



Surveyor-General's Office,
Colombo, August 12, 1916.

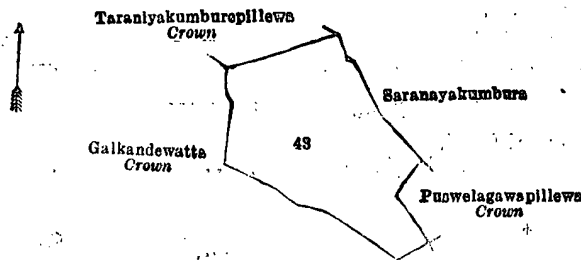
Scale of 4 Chains to an Inch.

G. K. THORNHILL,
for Surveyor-General.

IV.—Preliminary plan 450.

Lot.	Name of Land.	Extent, A. R. P.
43	Taraniyakumburepillewa	1 0 37

and bounded as follows : on the north by Taraniyakumburepillewa belonging to the Crown ; on the east by Saranayakumbura claimed by Subasin Mudiyansele Appuhamy and another, Puswelagawapillewa belonging to the Crown ; on the south and west by Galkandewatta belonging to the Crown.



Surveyor-General's Office,
Colombo, August 12, 1916.

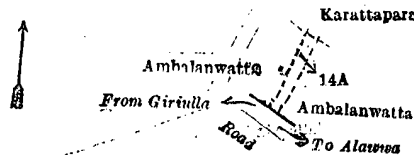
Scale of 4 Chains to an Inch.

G. K. THORNHILL,
for Surveyor-General.

V.—Preliminary plan 450.

Lot.	Name of Land.	Extent, A. R. P.
14A	Karattapara (cart road)	0 0 8

and bounded as follows : on the north by Karattapara claimed by Mudaliyar Dasanayaka of Mihirigama ; on the east by Ambalanwatta claimed by Amarasinha Arachchige Joronis Appuhamy and others ; on the south by the road from Alawwa to Giriulla ; on the west by Ambalanwatta claimed by Amarasinha Arachchige Joronis Appuhamy and others.



Surveyor-General's Office,
Colombo, January 19, 1917.

Scale of 4 Chains to an Inch.

A. H. G. DAWSON,
for Surveyor-General.

Kurunegala S. O. 142—1917.

Kurunegala Notice No. 6,308.

Notice under "The Waste Lands Ordinances of 1897, 1899, 1900, and 1903."

TAKE notice that unless within three months from April 27, 1917, the persons, if any, who claim any interest in the lands hereinafter mentioned or in any one or more of such lands or to some interest therein make claim in person or in writing to the said lands or any of them or to some interest therein to N. A. Hampton, Esq., Special Officer appointed under section 28 of "The Waste Lands Ordinances of 1897, 1899, 1900, and 1903," as his office at Fort, Colombo :

Such Special Officer, in pursuance of the powers vested in him by the said Ordinances, will declare by writing under his hand that the said lands, or such of them as to which no claim has been made, are the property of the Crown.

N. A. HAMPTON,
Special Officer.

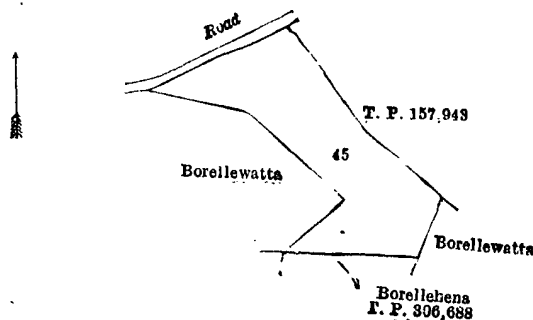
Description of the Lands referred to.

The following lots situated in the village of Godawita, in the Rekko pattu korale of the Dambadeni hatpattu of the Kurunegala District, in the North-Western Province, as described in the annexed diagrams :—

I.—Preliminary pian 1,489.

Lot.	Name of Land.	Extent, A. R. P.
45	Borellewatta	1 0 25

and bounded as follows : on the north by a road, T. P. 157,943 ; on the east by T. P. 157,943, Borellewatta claimed by Samarakoon Mudiyansele Kiri Mudiyanse and another ; on the south by Borellehena sold by the Crown (T. P. 306,688) ; on the west by Borellewatta claimed by Wimalatissa Unnanse.



Surveyor-General's Office,
Colombo, August 10, 1916.

Scale of 4 Chains to an Inch.

G. K. THORNHILL,
for Surveyor-General.

II.—Preliminary plan 1,489.

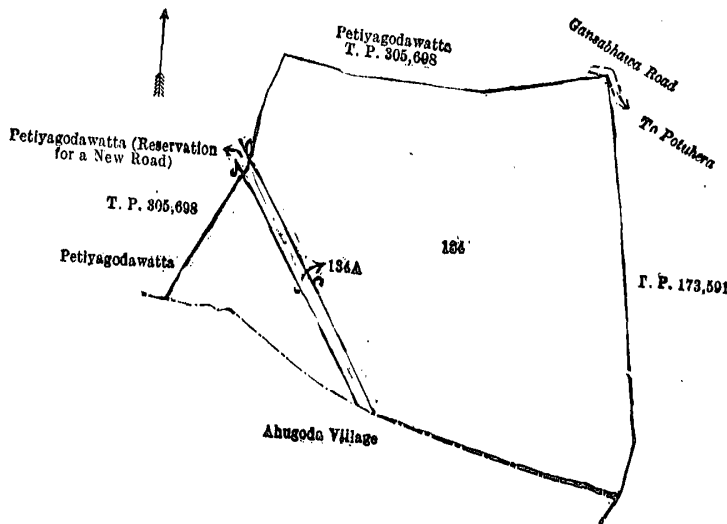
Lot.	Name of Land.	Extent, A. R. P.
134	Weralugollehena	7 0 30

and bounded as follows : on the north by Petiyagodawatta sold by the Crown (T. P. 305,698), the Gansabhawa road to Potuhera, on the east by T. P. 173,591; on the south by the village limit of Ahugoda; on the west by Petiyagodawatta sold by the Crown (T. P. 305,698), Petiyagodawatta (reservation for new road) claimed by H. D. Fernando Wimala Gunawardena, Petiyagodawatta sold by the Crown (T. P. 305,698).

NOTE.—The following lot lying within the above boundaries is excluded from this part of the notice, and its extent of 29 perches is not included in the acreage of 7 acres and 30 perches given above :—

Preliminary plan 1,489.

Lot.	Name of Land.	Extent, A. R. P.
134A	Weralugollehena (reservation for new road)	0 0 29



Scale of 4 Chains to an Inch.

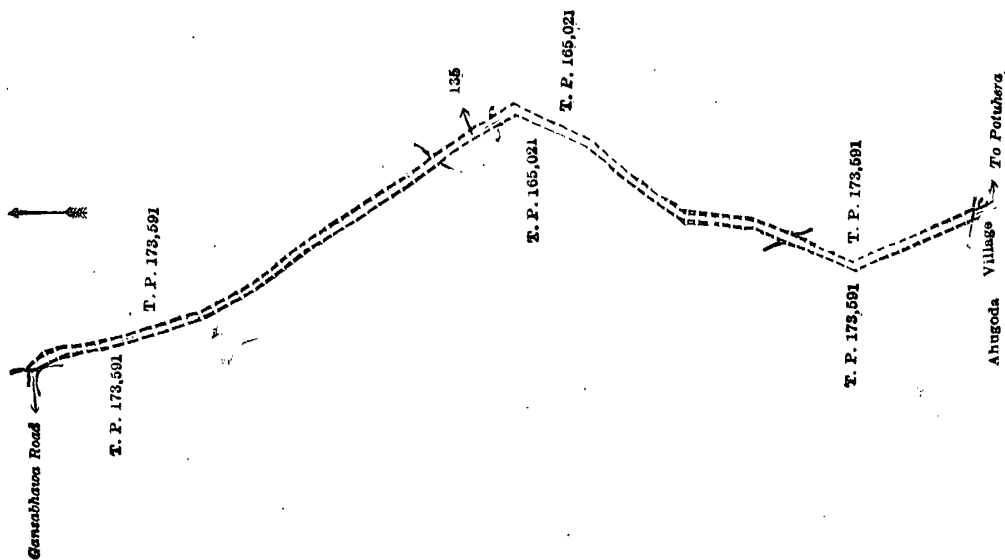
Surveyor-General's Office,
Colombo, August 10, 1916.

G. K. THORNHILL,
for Surveyor-General.

III.—Preliminary plan 1,489.

Lot.	Name of Land.	Extent, A. R. P.
135	Gansabhawapara (road)	0 1 35

and bounded as follows : on the north by T. P. 173,591; on the east by T. P. 173,591, T. P. 165,021, T. P. 173,591; on the south by the village limit of Ahugoda (a road to Potuhera); on the west by T. P. 173,591, T. P. 165,021, T. P. 173,591, a Gansabhawa road.



Scale of 4 Chains to an Inch.

Surveyor-General's Office,
Colombo, August 10, 1916.

G. K. THORNHILL,
for Surveyor-General.

Kurunegala Notice No. 6,309.**Notice under "The Waste Lands Ordinances of 1897, 1899, 1900, and 1903."**

TAKE notice that unless within three months from April 27, 1917, the persons, if any, who claim any interest in the lands hereinafter mentioned or in any one or more of such lands or to some interest therein make claim in person or in writing to the said lands or any of them or to some interest therein to N. A. Hampton, Esq., Special Officer appointed under section 28 of "The Waste Lands Ordinances of 1897, 1899, 1900, and 1903," at his office at Fort, Colombo :

Such Special Officer, in pursuance of the powers vested in him by the said Ordinances, will declare by writing under his hand that the said lands, or such of them as to which no claim has been made, are the property of the Crown.

N. A. HAMPTON,
Special Officer.

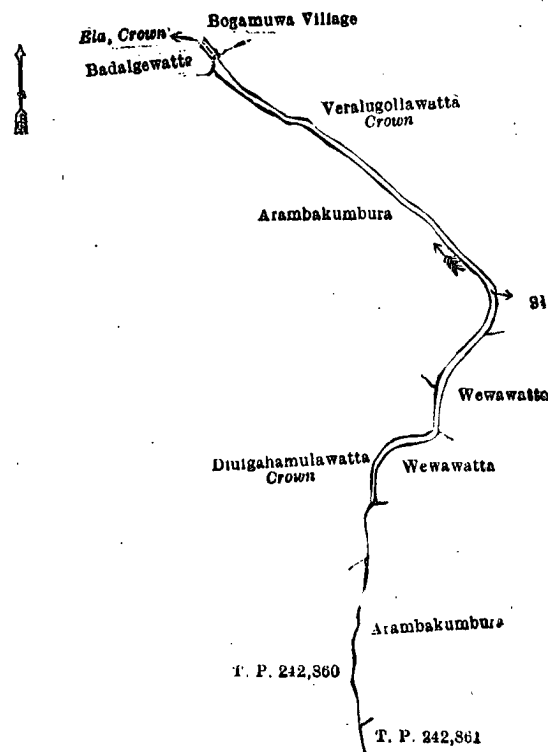
Description of the Lands referred to.

The following lots situated in the village of Otara Kiriwanapola, in the Udukaha korale south of the Dambadeni hatpattu of the Kurunegala District, in the North-Western Province, as described in the annexed diagrams :—

I.—Preliminary plan 488.

Lot.	Ela	Name of Land.	Extent, A. R. P.
3½			0 0 26

and bounded as follows : on the north by an ela belonging to the Crown, the village limit of Bogamuwa, Veralugollawatta belonging to the Crown ; on the east by Veralugollawatta belonging to the Crown, Wewawatta sold by the Crown, Arambakumbura claimed by Karamanis and others ; on the south by T. P. 242,861 ; on the west by T. P. 242,860, Diulgahamulawatta belonging to the Crown, Arambakumbura claimed by Hettiachchihalpe Kankanamalage Karamanis and others, Badalgewatta sold by the Crown.



Scale of 4 Chains to an Inch.

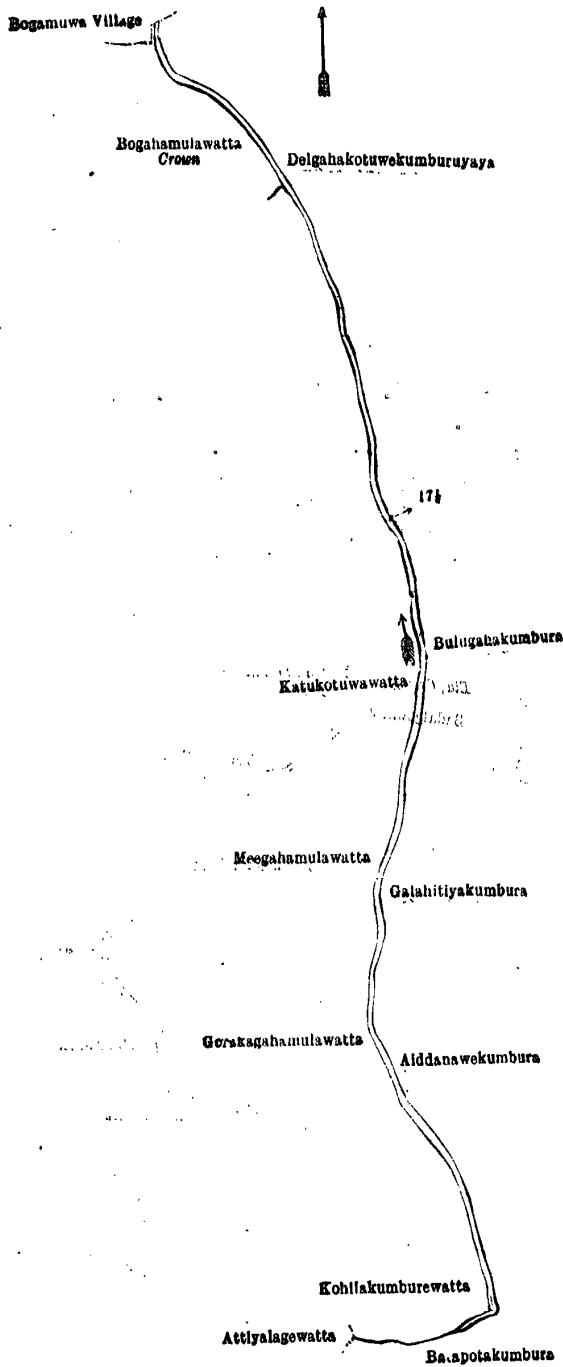
Surveyor-General's Office,
Colombo, August 14, 1916.

G. K. THORNHILL,
for Surveyor-General.

II.—Preliminary plan 488.

Lot.	Ela	Name of Land.	Extent, A. R. P.
17½			0 1 12

and bounded as follows : on the north by the village limit of Bogamuwa, Delgahakotuwekumburuyaya claimed by Dahanayaka Achchilage Pinhamy and others ; on the east by Delgahakotuwekumburuyaya claimed by Dahanayaka Achchilage Pinhamy and others, Bulugahakumbura claimed by Dahanayaka Achchilage Pinhamy, Galahitiyakumbura claimed by Patirannahelage Dingiri Appu and others, Aiddanawekumbura claimed by Jayakodi Mudiyanseelage Siridarahamy, Korale Arachchi ; on the south by Batapotakumbura claimed by Jayakodi Mudiyanseelage Siridarahamy, Korale Arachchi ; on the west by Attiyalagewatta claimed by Pathirannahelage Punchi Appuhamy and another, Kohilakumburewatta claimed by Patirannahelage Kirihamy, Vel-Vidane, and others, Gorakagahamulawatta claimed by Patirannahelage Mudalihamy and others, Meegahamulawatta claimed by Patirannahelage Dingiri Appu and others, Katukotuwwawatta claimed by Noiya and others, Bogahamulawatta belonging to the Crown.



Scale of 4 Chains to an Inch.

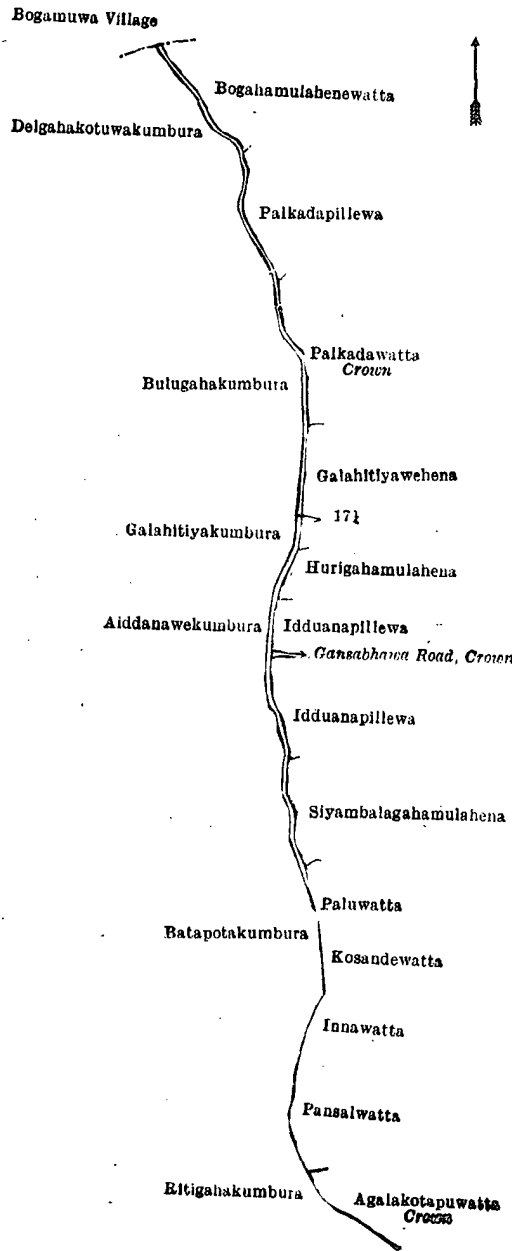
Surveyor-General's Office,
Colombo, August 14, 1916.

G. K. THORNHILL,
for Surveyor-General.

III.—Preliminary plan 488.

Lot.	Name of Land.	Extent, A. R. P.
17 1/2	Ela	0 2 20

and bounded as follows : on the north by the village limit of Bogamuwa ; on the east by Bogahamulahenewatta claimed by Pitawalapathiranalage Dingiri Appu and others, Palkadapillewa claimed by M. Amaris Appu and others, Palkadawatta belonging to the Crown, Galahitiyahena sold by the Crown, Hurigahamulahena claimed by Pitawala Patirannahelage Banduluhamy, Idduanapillewa claimed by Trustees of Madawala Temple, a Gansabhawa road belonging to the Crown, Idduanapillewa claimed by Mrs. Obeysekera, Siyambalagahamulahena claimed by Mrs. Obeysekera and others, Paluwatta claimed by Jayakodi Mudiyansele Siridarahamy, Korale Arachchi, Kosandewatta claimed by Jayakodi Mudiyansele Utku Banda, Innawatta claimed by ditto, Pansalwatta claimed by Jayakodi Mudiyansele Carolis Appu and others, Agalakotapuwatta belonging to the Crown ; on the south by Ritigahakumbura claimed by Gallattaralalage Ran Menika and others ; on the west by Batapotakumbura claimed by Jayakodi Mudiyansele Siridarahamy, Korale Arachchi, Aiddanawekumbura claimed by ditto, Galahitiyakumbura claimed by Patirannahelage Dingiri Appu and others, Bulugahakumbura claimed by Dahanayaka Arachchilage Pinhamy, Delgahakotuwakumbura claimed by Dahanayaka Arachchilage Pinhamy and others.



Scale of 8 Chains to an Inch.

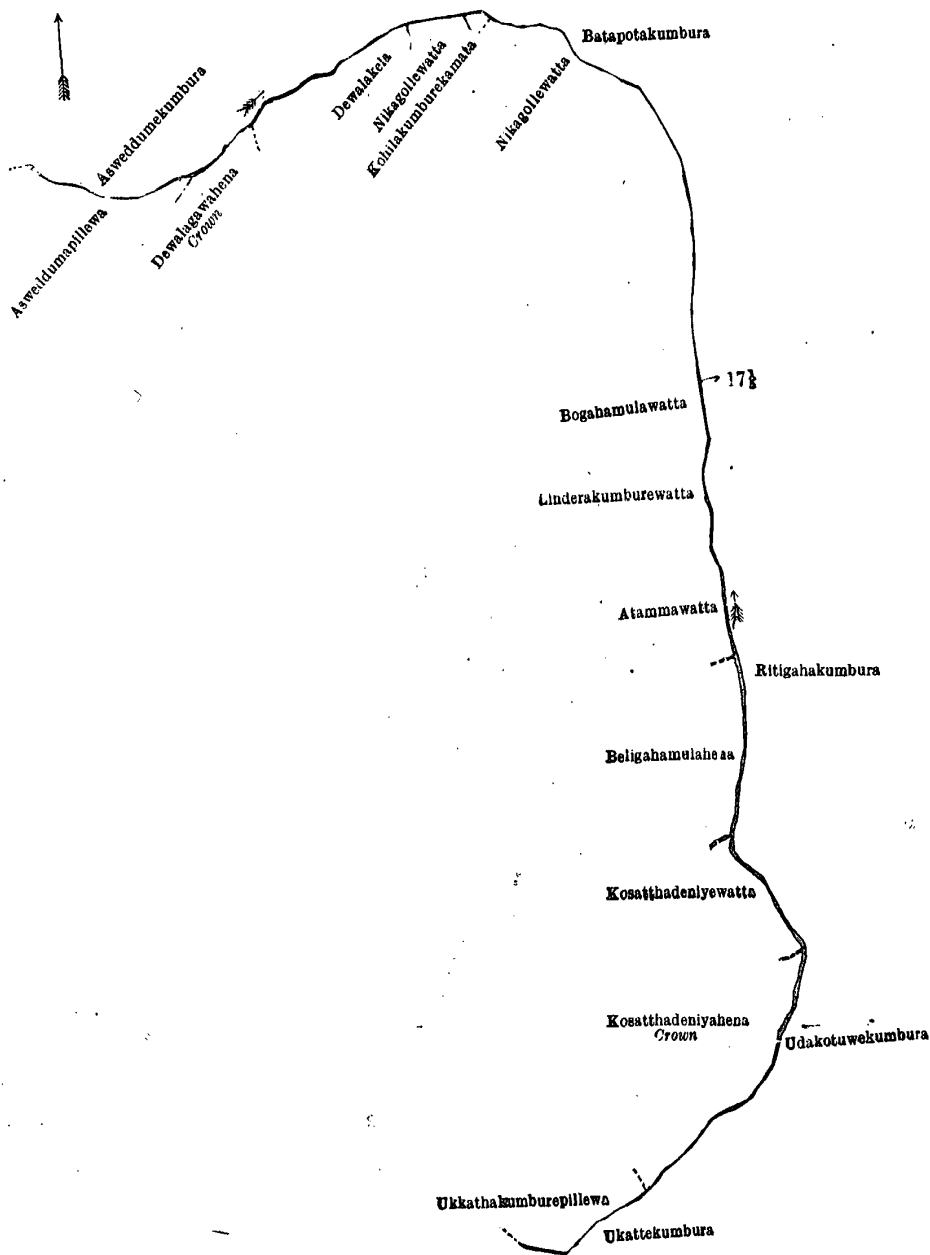
Surveyor-General's Office,
Colombo, August 14, 1916.

G. K. THORNHILL,
for Surveyor-General.

IV.—Preliminary plan 488.

Lot.	Name of Land.	Extent, A. R. P.
17 1/2	Ela	0 1 34

and bounded as follows: on the north by Asweddumekumbura claimed by Patirannahelage Dingiri Appu and others, Batapotakumbura claimed by Jayakodi Mudiyansele Siriderahamy, Korale Arachchi; on the east by Ritigahakumbura claimed by Gallattaralalage Ran Menika and others, Udakotuwekumbura claimed by Jayakodi Mudiyansele Carolis Appu and others; on the south by Ukattakumbura claimed by Jayakodi Mudiyansele Siriderahamy, Korale Arachchi; on the west by Ukkattakumburapillewa sold by the Crown, Kosatthadeniyahena belonging to the Crown, Kosatthadeniyawatta sold by the Crown, Beligahamulahena sold by the Crown, Atammawatta claimed by Jayakodi Mudiyansele Siriderahamy, Korale Arachchi, Linderakumburewatta claimed by Pilawela Patirannahelage Punchirala and others, Bogahamulawatta claimed by Pilawela Patirannahelage Punchirala and others, Nikagollewatta claimed by Kirihamy Vidane and others, Kohilakumburekamata claimed by Kirihamy Vidane and others, Dewalakele claimed by Pathirannahelage Dingiri Appuhamy, Dewalagawahena belonging to the Crown, Asweddumapillewa claimed by Pathirannahelage Dingiri Appu.



Scale of 4 Chains to an Inch.

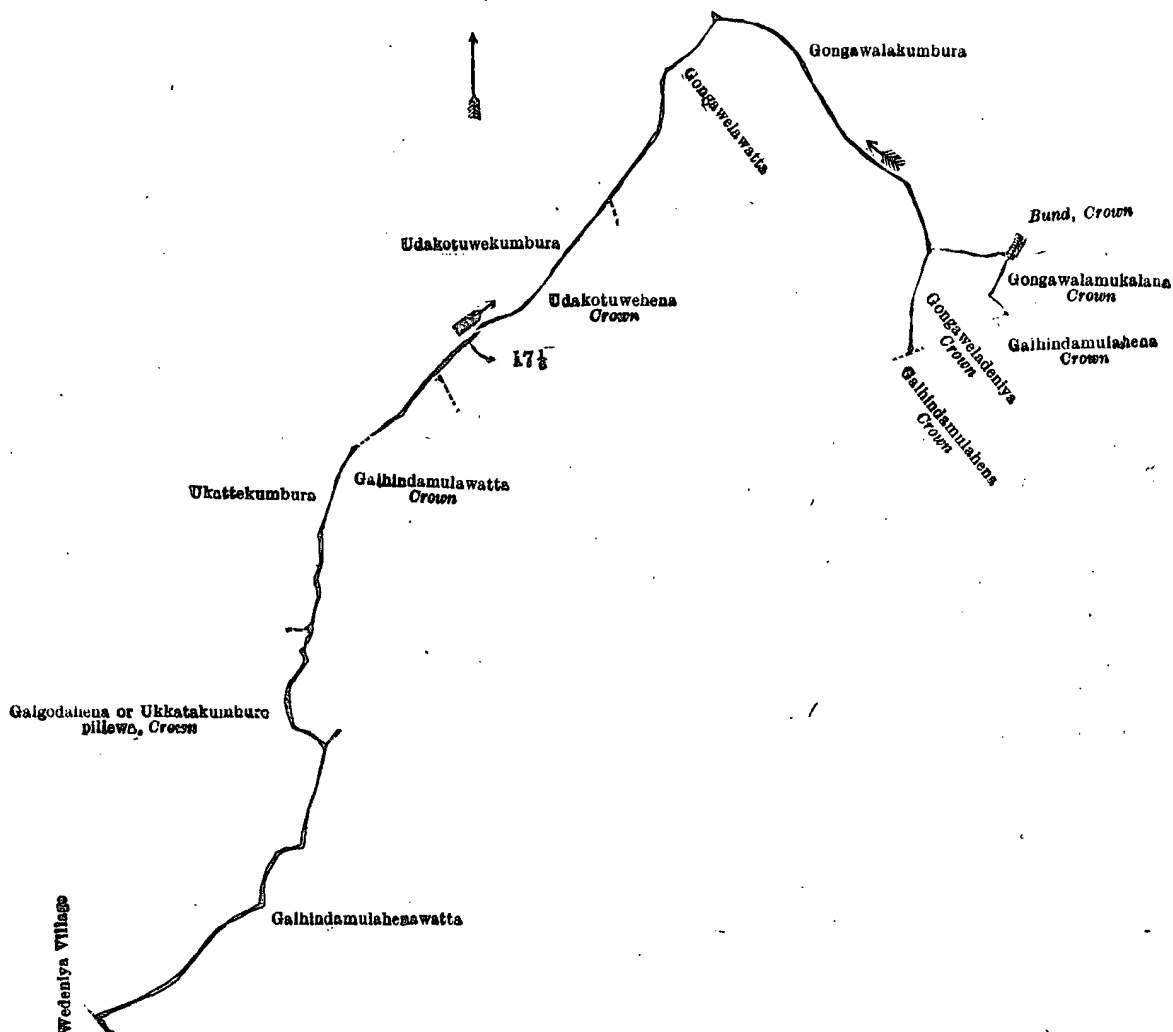
Surveyor-General's Office,
Colombo, August 14, 1916.

G. K. THORNHILL,
for Surveyor-General.

V.—Preliminary plan 488.

Lot.	Ela	Name of Land.	Exsnt, A. R. P.
17 1/2			0 1 22

and bounded as follows: on the north by Udakotuwekumbura claimed by Jayakodi Mudiyansele Carolis Appu and others; on the east by Gongawalakumbura claimed by Jayakodi Mudiyansele Ukku Banda, a bund belonging to the Crown, Gongawalamukalana claimed by the Crown; on the south by Galhindamulahena belonging to the Crown, Gongawaladeniya belonging to the Crown, Galhindamulahena belonging to the Crown, Gongawelawatta sold by the Crown, Udakotuwehena belonging to the Crown, Galhindamulawatta belonging to the Crown, Galhindamulahanawatta claimed by Mrs. C. H. Obeysekera; on the west by the village limit of Wedeniya, Galgodahena or Ukkatakumburepillewa belonging to the Crown, Ukkatekumbura claimed by Jayakodi Mudiyansele Siriderahamy, Korale Arachchi, Udakotuwekumbura claimed by Jayakodi Mudiyansele Carolis Appu and others.



Scale of 4 Chains to an Inch.


Surveyor-General's Office,
Colombo, August 14, 1916.

G. K. THORNHILL,
for Surveyor-General.

VI.—Preliminary plan 488.

Lot.	Name of Land.	Extent, A. R. P.
23 1/2	Ela	0 0 4

and bounded as follows: on the north by Ragalagekumbura claimed by H. Karamanis and others; on the east by Peragahamadawatta belonging to the Crown, T. P. 242,863; on the south by T. P. 242,855; on the west by T. P. 242,863, Ragalagepillewa sold by the Crown.



Scale of 4 Chains to an Inch.

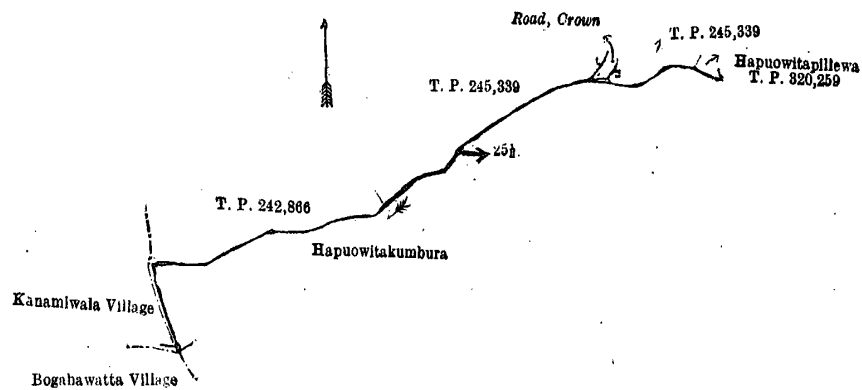
Surveyor-General's Office,
Colombo, August 14, 1916.

G. K. THORNHILL,
for Surveyor-General.

VII.—Preliminary plan 488.

Lot.	Name of Land.	Extent, A. R. P.
25 1/2	Ela	0 0 24

and bounded as follows: on the north by T. Ps. 242,866, 245,339, a road belonging to the Crown, T. P. 245,339, Hapuowitapillewa claimed by Maha Vitanage Amaris Appu (T. P. 320,259); on the east by Hapuowitapillewa claimed by Maha Vitanage Amaris Appu (T. P. 320,259); on the south by Hapuowitakumbura claimed by Dingiri Appu and others; on the west by the village limit of Bogahawatta, the village limit of Kanamiwala.



Surveyor-General's Office,
Colombo, August 14, 1916.

Scale of 4 Chains to an Inch.

Kurunegaio S. O. 144—1917.

G. K. THORNHILL,
for Surveyor-General.

Kurunegala Notice No. 6,310.

Notice under "The Waste Lands Ordinances of 1897, 1899, 1900, and 1903."

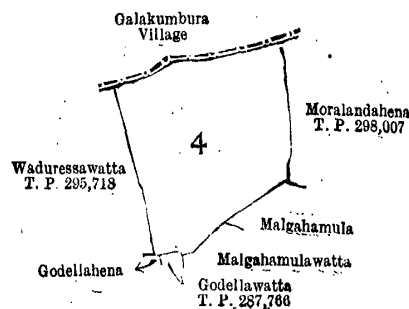
TAKE notice that unless within three months from April 27, 1917, the persons, if any, who claim any interest in the land hereinafter mentioned make claim in person or in writing to the said land or to some interest therein to N. A. Hampton, Esq., Special Officer appointed under section 28 of "The Waste Lands Ordinances of 1897, 1899, 1900, and 1903," at his office at Fort, Colombo:

Such Special Officer, in pursuance of the powers vested in him by the said Ordinances, will declare by writing under his hand that the land, to which no claim has been made, is the property of the Crown.

N. A. HAMPTON,
Special Officer.

Description of the Land referred to.

The land commonly called or known as Waduressawatta, situated in the village of Bohingamuwa, in the Yatikaha korale south of the Katugampola hatpattu of the Kurunegala District, in the North-Western Province, containing in extent 5 acres 1 rood and 15 perches, shown as lot 4 in preliminary plan 971, and in the annexed diagram; and bounded as follows: on the north by the village limit of Galakumbura; on the east by Moralandahena sold by the Crown (T. P. 298,007); on the south by Malgahamula sold by the Crown, Malgahamulawatta sold by the Crown, Godellawatta sold by the Crown (T. P. 287,766), Godellahena sold by the Crown; on the west by Waduressawatta sold by the Crown (T. P. 295,718).



Surveyor-General's Office,
Colombo, August 31, 1916.

Scale of 8 Chains to an Inch.

Kurunegala S. O. 145—1917.

G. K. THORNHILL,
for Surveyor-General.

Kurunegala Notice No. 6,311.

Notice under "The Waste Lands Ordinances of 1897, 1899, 1900, and 1903."

TAKE notice that unless within three months from April 27, 1917, the persons, if any, who claim any interest in the lands hereinafter mentioned or in any one or more of such lands or to some interest therein make claim in person or in writing to the said lands or any of them or to some interest therein to N. A. Hampton, Esq., Special Officer appointed under section 28 of "The Waste Lands Ordinances of 1897, 1899, 1900, and 1903," at his office at Fort, Colombo:

Such Special Officer, in pursuance of the powers vested in him by the said Ordinances, will declare by writing under his hand that the said lands, or such of them as to which no claim has been made, are the property of the Crown.

N. A. HAMPTON,
Special Officer.

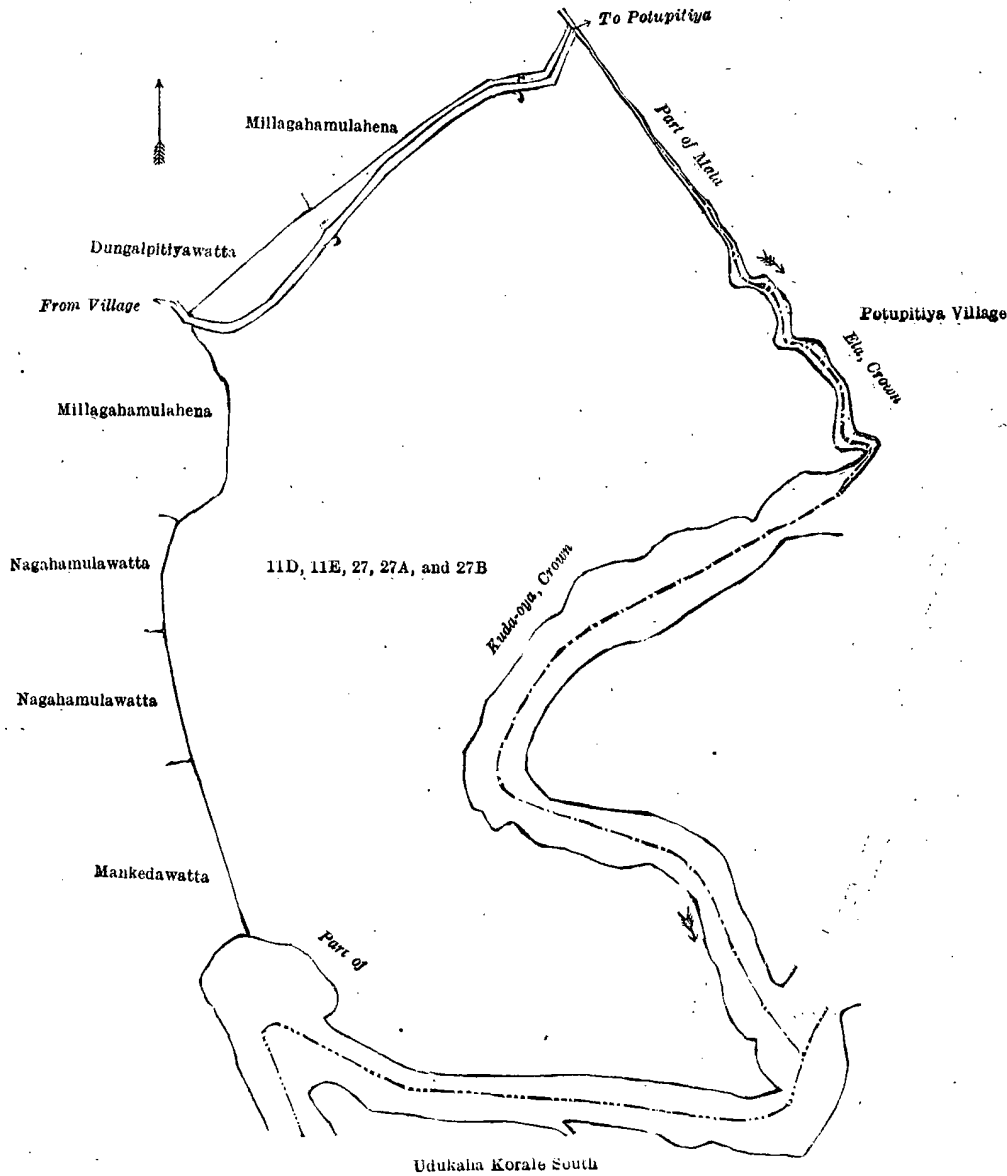
Description of the Lands referred to.

The following lots situated in the village of Kitaladeniya in the Udukaha korale west of the Dambadeni hatpattu of the Kurunegala District, in the North-Western Province, as described in the annexed diagrams :—

I.—Preliminary plan 554.

Lot.	Name of Land.	Extent, A. R. P.
11D	Millagahamulahena (reservation for road)	0 0 20
11E	Kindagollehena	0 0 38
27	Kendagollemukalana	12 2 15
27A	Kendagollemukalana (reservation for road)	0 0 19
27B	Aliyawetichchahena	6 1 19
		19 1 31

and bounded as follows : on the north by Dungalpitiyawatta claimed by Herat Mudiyansele Dingiri Banda, Millagahamulahena claimed by Adikari Mudiyansele Mudiyanse, part of Maha-ela belonging to the Crown, (the village limit of Potupitiya) ; on the east by part of Mala-ela belonging to the Crown, part of Kuda-oya belonging to the Crown, the village limit of Potupitiya) ; on the south by part of Kuda-oya belonging to the Crown, the boundary of Udukaha korale south ; on the west by Mankedawatta claimed by N. M. Banda and others, Nagahamulawatta claimed by Nikalansuriya Mudiyansele Kapuruhamy, Nagahamulawatta claimed by A. Ranhamy, Millagahamulahena claimed by Adikari Mudiyansele Punchi Menika.



Surveyor-General's Office,
Colombo, September 26, 1916.

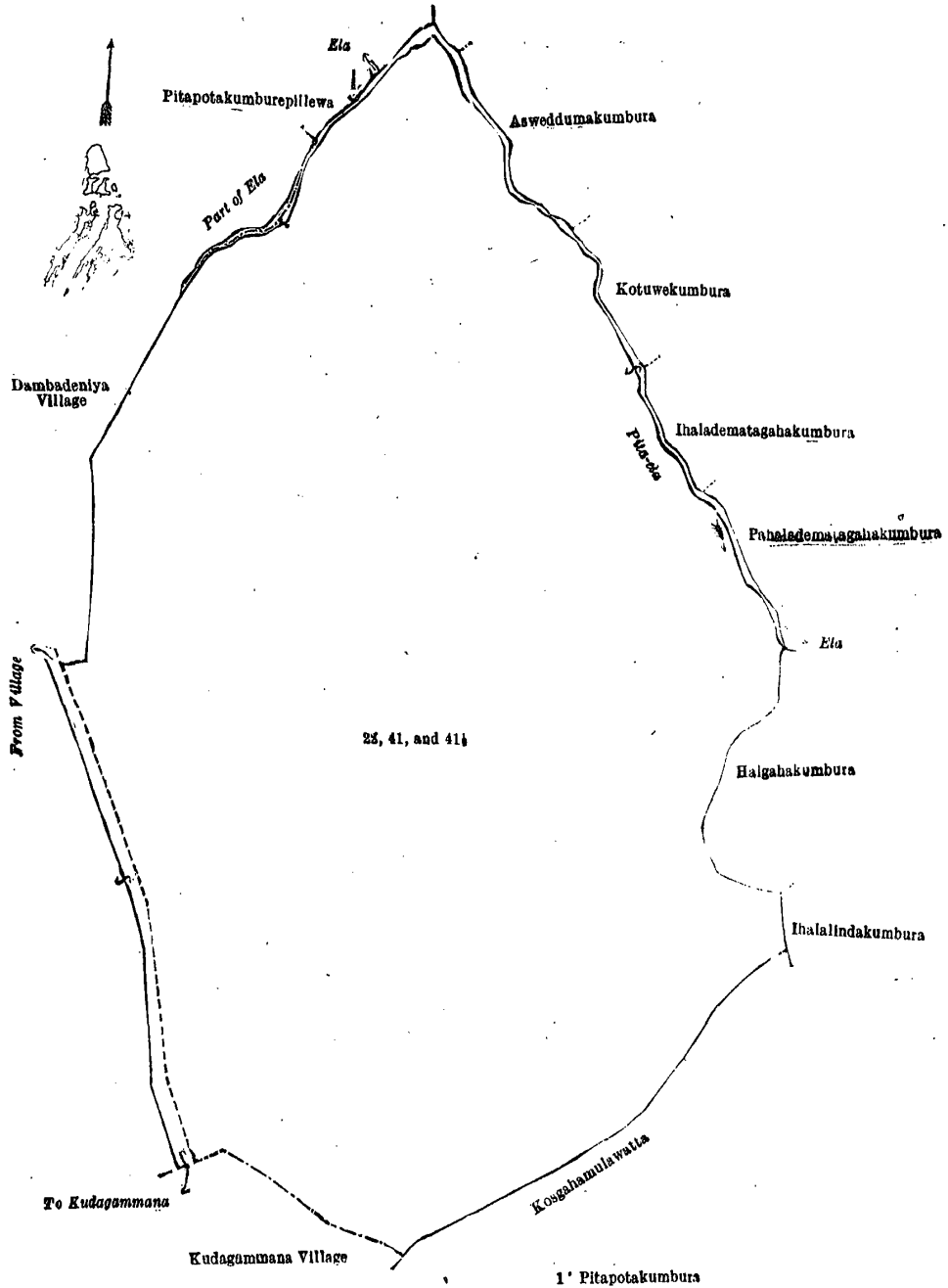
Scale of 4 Chains to an Inch.

G. K. THORNHILL,
for Surveyor-General.

II.—Preliminary plan 554.

Lot.	Name of Land.	Extent, A. R. P.
22	Henagahachchamukalana	31 2 26
41	Pita-ela	0 1 5
41½	Part of ela	0 0 5
		31 3 36

and bounded as follows : on the north by part of ela (the village limit of Dambadeniya), Pitapotakumburapillewa claimed by Una Ahamadu Lebbe Marikkar and others, Pitapotakumbura claimed by Siyatu Banda, Vidane and others, Pitapotakumbura claimed by Siyatu Banda, Vidane and others, Asweddumakumbura claimed by Ungurala ; on the east by Kotuwekumbura claimed by Siyatu Banda, Ihaladematagahakumbura claimed by Herathamy, Pahaladematagahakumbura claimed by Ungurala and others, an ela, Halgahakumbura claimed by Menikhamy and others, Ihalalindakumbura claimed by Appuhamy and another ; on the south by Kosgahamulawatta claimed by Atukorallalage Ranhamy of Kitaladeniya, the village limit of Kudagammana, the road from Dambadeniya to Kudagammana ; on the west by the village limit of Dambadeniya.



Surveyor-General's Office,
Colombo, September 26, 1916.

Scale of 4 Chains to an Inch.

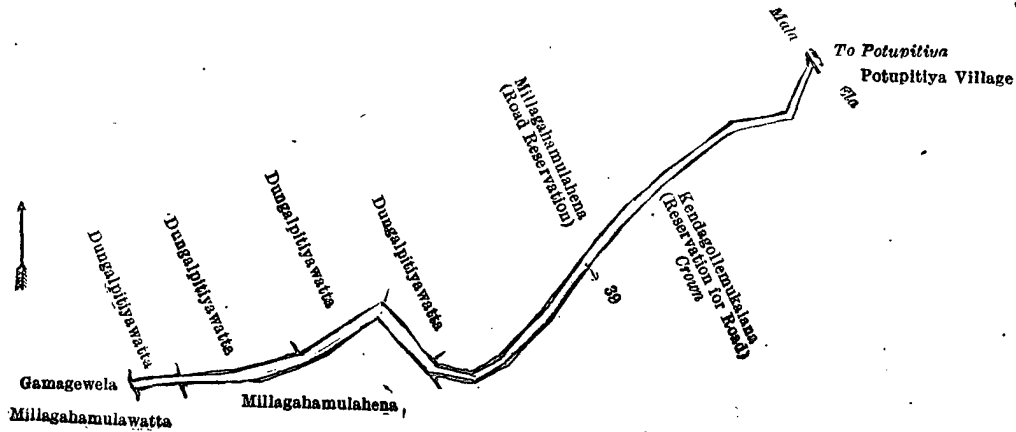
G. K. THORNHILL,
for Surveyor-General.

III.—Preliminary plan 554.

Lot.	Name of Land.
39	Gansabhawa road

Extent, A. R. P.
0 1 19

and bounded as follows : on the north by Dungalpitiyawatta claimed by Ungurala, Dungalpitiyawatta claimed by N. M. Kiri Mudiyanse and another, Dungalpitiyawatta claimed by Ungurala, Dungalpitiyawatta claimed by Herat Mudiyanse, Dingiri Banda, Millagahamulahena claimed by Adikari Mudiyanse (road reservation) ; on the east by the Mala-ela and the village limit of Potupitiya ; on the south by Kendagollemukalana (reservation for road) claimed by the Crown, Millagahamulahena claimed by Adikari Mudiyanse, Punchi Menika, Millagahamulawatta claimed by Adikari Mudiyanse, Punchi Menika ; on the west by Gamagewela claimed by Kirihamy.



Surveyor-General's Office,
Colombo, September 26, 1916.

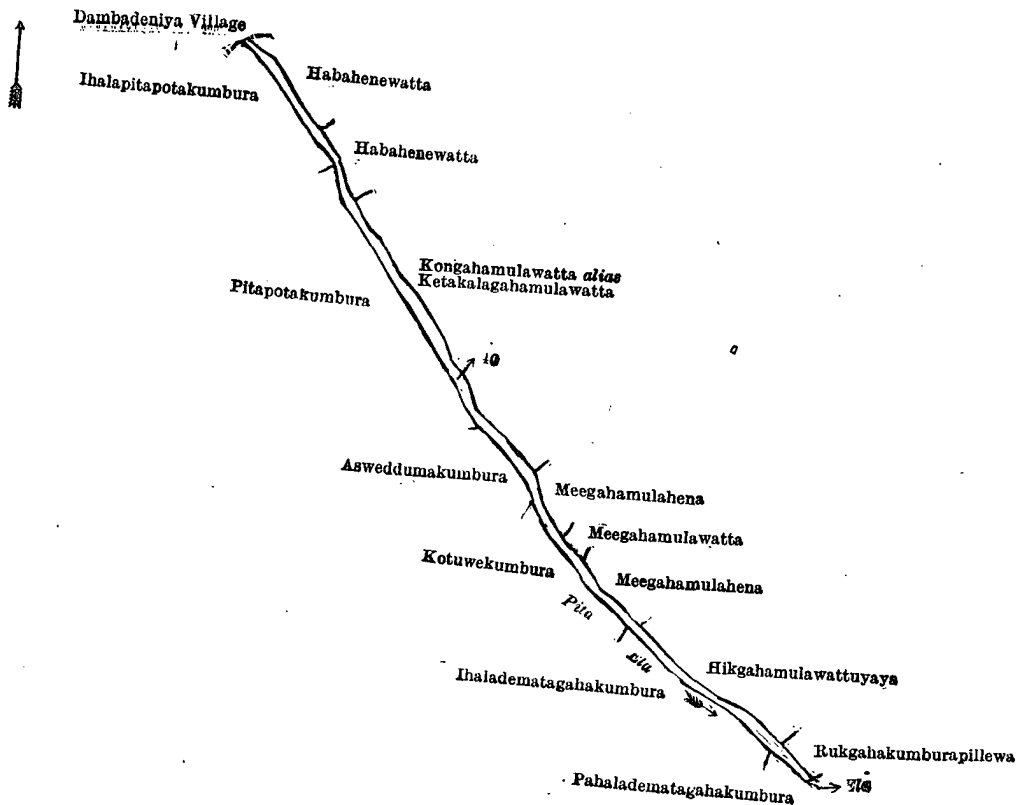
Scale of 4 Chains to an Inch.

G. K. THORNHILL,
for Surveyor-General.

IV.—Preliminary plan 554.

Lot.	Name of Land.	Extent, A. R. P.
40	Pita-ela	0 1 18

and bounded as follows : on the north by the village limit of Dambadeniya ; on the east by Habahenewatta claimed by Adikari Mudiyanse, Kongahamulawatta *alias* Ketakalagahamulawatta claimed by Adikari Mudiyanse, Meegahamulahena claimed by Tennekoon Arachchilage Agostinu Appuhamy, Meegahamulawatta claimed by Tennekoon Arachchilage Agostinu Appuhamy, Meegahamulahena claimed by ditto, Hikgahamulawattuyaya claimed by N. M. Siyathuhamy and others, Rukgahakumburapillewa claimed by A. Ranhamy ; on the south by an ela ; on the west by Pahaladematagahakumbura claimed by Ungurala and others, Ihaladematagahakumbura claimed by Herathamy, Kotuwekumbura claimed by Siyatu Banda, Asweddumakumbura claimed by Ungurala, Pitapolakumbura claimed by Siyatu Banda, Vidane and others, Ihalapitapotakumbura claimed by Kirihamy, Vidane.



Surveyor-General's Office,
Colombo, September 26, 1916.

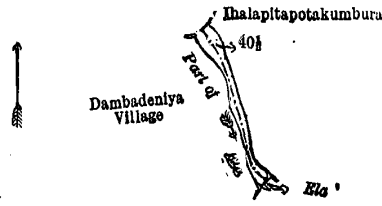
Scale of 4 Chains to an Inch.

G. K. THORNHILL,
for Surveyor-General.

V.—Preliminary plan 554.

Lot.	Name of Land.	Extent, A. R. P.
40½	Part of ela	0 0 7

and bounded as follows : on the north by the village limit of Dambadeniya ; on the east by Ihalapitapotakumbura claimed by Kirihamy, Vidane ; on the south by part of ela ; on the west by the village limit of Dambadeniya.



Surveyor-General's Office,
Colombo, September 26, 1916.

Scale of 4 Chains to an Inch.

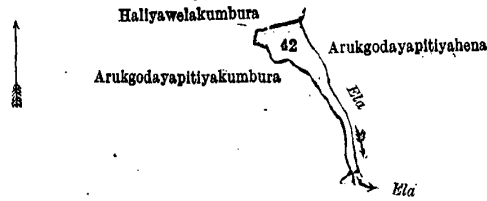
G. K. THORNHILL,
for Surveyor-General.

VI.—Preliminary plan 554.

Lot.	Name of Land.
42	Ela

Extent, A. R. P.
0 0 23

and bounded as follows : on the north by Haliyawelakumbura claimed by Punchi Appuhamy ; on the east by Arukgodayapitiyahena claimed by Arachohillage Kirihamy and others ; on the south by ela ; on the west by Arukgodayapitiyakumbura claimed by Arachchillage Punchirala and others.



Surveyor-General's Office,
Colombo, September 26, 1916.

Scale of 4 Chains to an Inch.

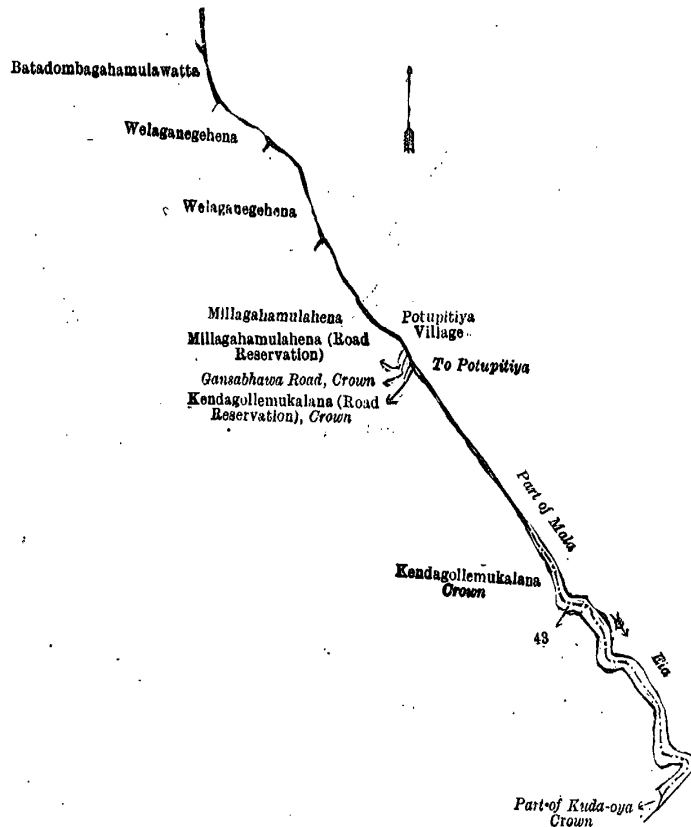
G. K. THORNHILL,
for Surveyor-General.

VII.—Preliminary plan 554.

Lot.	Name of Land.
43	Part of Mala-ela

Extent, A. R. P.
0 0 35

and bounded as follows : on the north, east, and south by the village limit of Potupitiya ; on the west by part of Kuda-oya belonging to the Crown, Kendagollemukalana claimed by the Crown, Kendagollemukalana (road reservation) claimed by the Crown, a Gansabhawa road claimed by the Crown, Millagahamulahena (road reservation) claimed by A. M. Mudiyanse, Welaganegehena claimed by Nikalansuriya Mudiyanse and others, Batudombagahamulawatta claimed by Jayasuriya Arachchige Themanis Appu.



Surveyor-General's Office,
Colombo, September 26, 1916

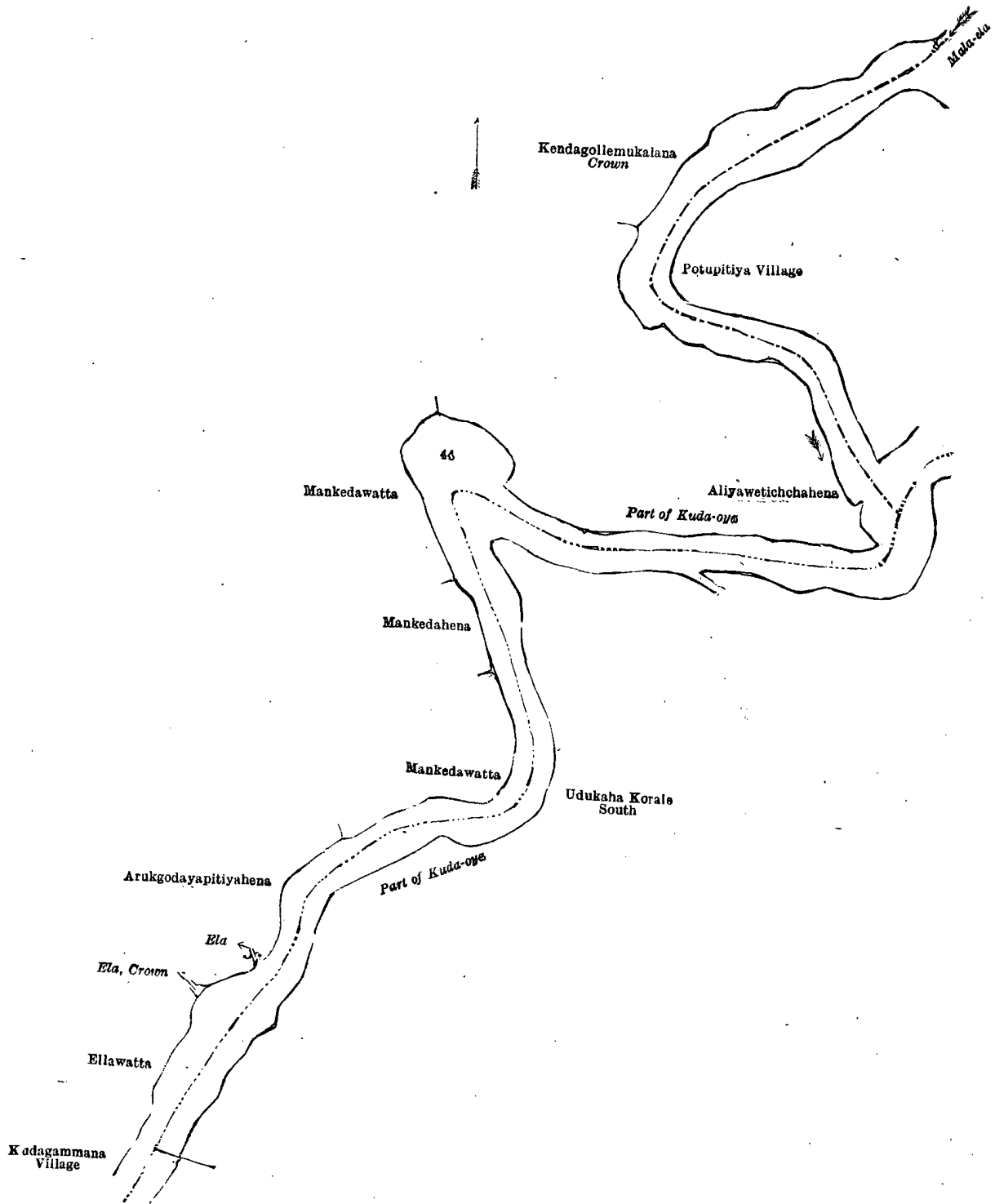
Scale of 4 Chains to an Inch

G. K. THORNHILL,
for Surveyor-General.

VIII —Preliminary plan 554

Lot.	Name of Land.	Extent, A R. P.
44	Part of Kuda-oya	3 2 25

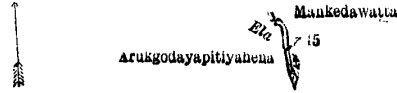
and bounded as follows : on the north by part of Kuda-oya, Al yawetichchahena claimed by Una Ahamadu Lebbe, Kendagollemukalana claimed by the Crown, the Mala-ela ; on the east by the village limit of Potupitiya, part of Kuda-oya (the boundary of Udukaha korale south) ; on the south by part of Kuda-oya (the boundary of the Udukaha korale south), the village limit of Kudagamma ; on the west by Ellawatta claimed by Abdul Rahiman Slama Umma, ela belonging to the Crown, an ela, Arukgodayapitiyahena claimed by Arachchillage Kirihamy and others, Mankadawatta claimed by Ramnather Sinnappah, Mankadahena claimed by Mapa Mudiyansele Mudihamy, Mankadawatta claimed by Nikalansuriya Mud yanselage Banda and others.



IX.—Preliminary plan 554.

Lot.	Name of Land.	Extent, A. R. P.
45	Ela	0 0 2

and bounded as follows: on the north, east, and south by Mankadawatta claimed by Ramanather Sinnappah; on the west by Arukgodayapitiyahena claimed by Arachchilage Kirihamy and others



Surveyor-General's Office,
Colombo, September 26, 1916.

Scale of 4 Chains to an Inch

G. K. THORNHILL,
for Surveyor-General.

X.—Preliminary plan 554.

Lot	Name of Land.	Extent, A. R. P.
46	Ela	0 0 6

and bounded as follows: on the north by Arukgodayapitiyakumbura claimed by Arachchillage Panchirala and others, Arukgodayapitiyahena claimed by Arachchilage Kirihamy and others; on the east by Arukgodayapitiyahena claimed by Arachchilage Kirihamy and others, part of Kuda-oya claimed by the Crown (the boundary of the Udukaha korale south); on the south and west by Elawatta claimed by Abdul Rahiman Slama Umma.



Surveyor-General's Office,
Colombo, September 26, 1916.


Scale of 4 Chains to an Inch.

G. K. THORNHILL,
for Surveyor-General.

XI.—Preliminary plan 554.

Lot.	Name of Land.	Extent, A. R. P.
47	Ela	0 0 9

and bounded as follows: on the north by Haliyewelakumbura claimed by Panchi Appuhamy; on the east by Mankadawatta claimed by Ramanather Sinnappah; on the south and west by Arukgodayapitiyahena claimed by Arachchilage Kirihamy and others.



Surveyor-General's Office,
Colombo, September 26, 1916.

Scale of 4 Chains to an Inch.

G. K. THORNHILL,
for Surveyor-General.

Kurunegala S. O. 146—1917.

Kurunegala Notice No. 6,312.

Notice under "The Waste Lands Ordinances of 1897, 1899, 1900, and 1903."

TAKE notice that unless within three months from April 27, 1917, the persons, if any, who claim any interest in the land hereinafter mentioned make claim in person or in writing to the said land or to some interest therein to N. A. Hampton, Esq., Special Officer appointed under section 28 of "The Waste Lands Ordinances of 1897, 1899, 1900, and 1903," at his office at Fort, Colombo:

Such Special Officer, in pursuance of the powers vested in him by the said Ordinances, will declare by writing under his hand that the land, to which no claim has been made, is the property of the Crown.

N. A. HAMPTON,
Special Officer.

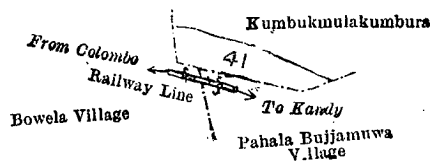
Description of the Land referred to.

The following lot situated in the village of Uda Kekulawela of the Udukaha korale south of the Dambadeni hatpattu of the Kurunegala District, in the North-Western Province, as described in the annexed diagram :—

Preliminary plan 478.

Lot.	Name of Land.	Extent, A. R. P.
41	Railway reservation	0 0 32

and bounded as follows : on the north by Kumbukmulakumbura claimed by Puchappuhamy and others ; on the east by the village limit of Pahala Bujjambuwa ; on the south, by the village limits of Pahala Bujjambuwa and Bowela ; on the west by Bowela village.



Scale of 4 Chains to an Inch.

Surveyor-General's Office,
Colombo, September 25, 1916.

Kurunegala S. O. 147—1917.

G. K. THORNHILL,
for Surveyor-General.

Kurunegala Notice No. 6,313.

Notice under "The Waste Lands Ordinances of 1897, 1899, 1900, and 1903."

TAKE notice that unless within three months from April 27, 1917, the persons, if any, who claim any interest in the lands hereinafter mentioned or in any one or more of such lands or to some interest therein make claim in person or in writing to the said lands or any of them or to some interest therein to N. A. Hampton, Esq., Special Officer appointed under section 28 of "The Waste Lands Ordinances of 1897, 1899, 1900, and 1903," at his office at Fort, Colombo :

Such Special Officer, in pursuance of the powers vested in him by the said Ordinances, will declare by writing under his hand that the said lands, or such of them as to which no claim has been made, are the property of the Crown.

N. A. HAMPTON,
Special Officer.

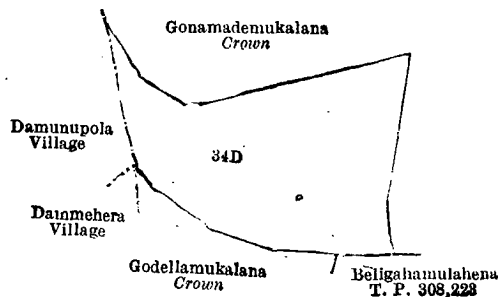
Description of the Lands referred to.

The following lots situated in the village of Udumulla of the Udukaha korale east of the Dambadeni hatpattu of the Kurunegala District, in the North-Western Province, as described in the annexed diagrams :—

I.—Preliminary plan 416.

Lot.	Name of Land.	Extent, A. R. P.
34D	Dikgalahena	1 3 14

and bounded as follows : on the north and east by Gonamademukalana declared to be the property of the Crown under the Waste Lands Ordinances ; on the south by Beligahamulahena sold by the Crown (T. P. 308,223), Godellamukulana declared to be the property of the Crown under the Waste Lands Ordinances ; on the west by the village limit of Dammehera, the village limit of Damunupola.



Scale of 4 Chains to an Inch.

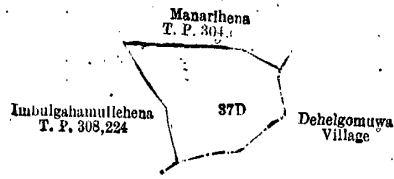
Surveyor-General's Office,
Colombo, November 9, 1916.

G. K. THORNHILL,
for Surveyor-General.

II.—Preliminary plan 416.

Lot.	Name of Land.	Extent, A. R. P.
37D	Kolongahamullehena	0 2 30

and bounded as follows : on the north by Manarihena sold by the Crown (T. P. 304,650) ; on the east and south by the village limit of Dehelgomuwa ; on the west by Imbulgahamullehena sold by the Crown (T. P. 308,224).



Scale of 4 Chains to an Inch.

Surveyor-General's Office,
Colombo, November 9, 1916.

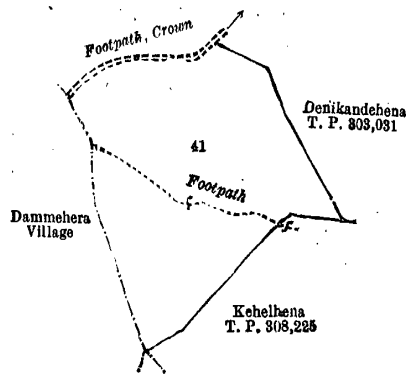
G. K. THORNHILL,
for Surveyor-General.

III.—Preliminary plan 416.

Lot,	Name of Land.
41	Kehelhena

Extent, A. R. P.
2 2 7

and bounded as follows : on the north by a footpath declared to be the property of the Crown under the Waste Lands Ordinances ; on the east by Denikandehena sold by the Crown (T. P. 303,031) ; on the south by Kehelhena sold by the Crown (T. P. 308,225) ; on the west by the village limit of Dammehera.



Scale of 4 Chains to an Inch.

Surveyor-General's Office,
Colombo, November 9, 1916.

G. K. THORNHILL,
for Surveyor-General.

Kuruneral S. O. 148—1917.