

Ceylon Government Gazette

Published by Authority.

No. 6,870 — FRIDAY, MAY 4, 1917.

PART I.—General : Minutes, Proclamations, Appointments, and
General Government Notifications.

PART II.—Legal and Judicial.

PART III.—Provincial Administration.

PART IV.—Land Settlement.

PART V.—Mercantile, Marine, Municipal, Local, &c.

Separate paging is given to each Part, in order that it may be filed separately.

Part IV.—Land Settlement.

| | PAGE | | PAGE |
|-----------------------------|------|----------------------|------|
| Preliminary Notices | 573 | Final Orders | 594 |

PRELIMINARY NOTICES.

Kurunegala Notice No. 6,314.

Notice under "The Waste Lands Ordinances of 1897, 1899, 1900, and 1903."


TAKE notice that unless within three months from May 4, 1917, the persons, if any, who claim any interest in the land hereinafter mentioned make claim in person or in writing to the said land or to some interest therein to N. A. Hampton, Esq., Special Officer appointed under section 28 of "The Waste Lands Ordinances of 1897, 1899, 1900, and 1903," at his office at Fort, Colombo :

Such Special Officer, in pursuance of the powers vested in him by the said Ordinances, will declare by writing under his hand that the land, to which no claim has been made, is the property of the Crown.

N. A. HAMPTON,
Special Officer.

Description of the Land referred to.

The land commonly called or known as railway reservation, situated in the village of Kandahena, in the Udukaha korale south of the Dambadeni hatpattu of the Kurunegala District, in the North-Western Province, containing in extent 1 perch, shown as lot 52A in preliminary plan 475 and in the annexed diagram ; and bounded as follows : on the north by railway reservation claimed by the Crown ; on the east and south by Palumbariyamulawatta sold by the Crown (T. P. 315,311) ; on the west by the railway reservation claimed by the Crown.



Surveyor-General's Office,
Colombo, September 16, 1916.

Scale of 4 Chains to an Inch.

Kurunegala S. O. 149—1917.

G. K. THORNHILL,
for Surveyor-General.

Kurunegala Notice No. 6,315.

Notice under "The Waste Lands Ordinances of 1897, 1899, 1900, and 1903."

TAKE notice that unless within three months from May 4, 1917, the persons, if any, who claim any interest in the lands hereinafter mentioned or in any one or more of such lands or to some interest therein make claim in person or in writing to the said lands or any of them or to some interest therein to N. A. Hampton, Esq., Special Officer appointed under section 28 of "The Waste Lands Ordinances of 1897, 1899, 1900, and 1903," at his office at Fort, Colombo :

Such Special Officer, in pursuance of the powers vested in him by the said Ordinances, will declare by writing under his hand that the said lands, or such of them as to which no claim has been made, are the property of the Crown.

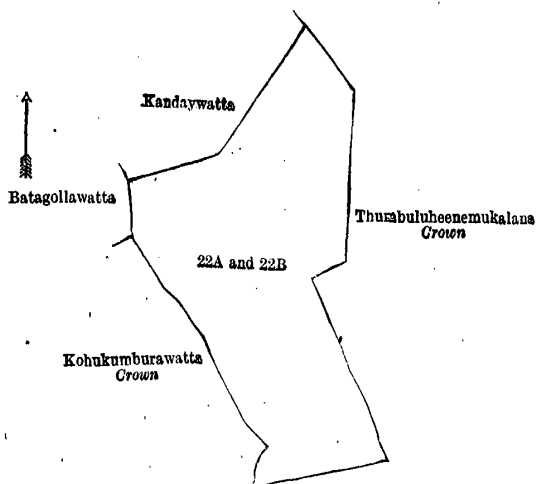
N. A. HAMPTON,
Special Officer.

Description of the Lands referred to.

The following lots situated in the village of Talwatta, in the Udukaha korale south of the Dambadeni hatpattu of the Kurunegala District, in the North-Western Province, as described in the annexed diagram:—

| Preliminary plan 487. | | | Extent, A. R. P. |
|-----------------------|--------------------------|----|------------------|
| Lot. | Name of Land. | | |
| 22A .. | Thumbuluheenemukalana .. | .. | 2 0 25 |
| 22B .. | Do. .. | .. | 1 0 31 |
| | | | 3 1 16 |

and bounded as follows: on the north by Kandaywatta sold by the Crown; on the east and south by Thumbuluhemukalana declared to be the property of the Crown under the Waste Lands Ordinances; on the west by Kohukumburawatta belonging to the Crown, Batagollawatta claimed by Kuda Vidanelage Sirimalhamy.



Surveyor-General's Office,
Colombo, August 10, 1916.

Scale of 4 Chains to an Inch.
Kurunegala S. O. 150—1917.

G. K. THORNHILL,
for Surveyor-General.

Kurunegala Notice No. 6,316.**Notice under "The Waste Lands Ordinances of 1897, 1899, 1900, and 1903."**

TAKE notice that unless within three months from May 4, 1917, the persons, if any, who claim any interest in the lands hereinafter mentioned or in any one or more of such lands or to some interest therein make claim in person or in writing to the said lands or any of them or to some interest therein to N. A. Hampton, Esq., Special Officer appointed under section 28 of "The Waste Lands Ordinances of 1897, 1899, 1900, and 1903," at his office at Fort, Colombo:

Such Special Officer, in pursuance of the powers vested in him by the said Ordinances, will declare by writing under his hand that the said lands, or such of them as to which no claim has been made, are the property of the Crown.

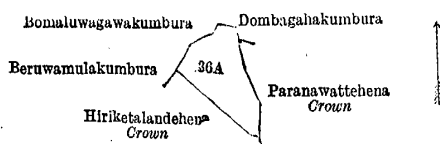
N. A. HAMPTON,
Special Officer.

Description of the Lands referred to.

The following lots situated in the village of Mabopitiya, in the Udukaha korale south of the Dambadeni hatpattu of the Kurunegala District, in the North-Western Province, as described in the annexed diagrams:—

| I.—Preliminary plan 466. | | | Extent, A. R. P. |
|--------------------------|--------------------|----|------------------|
| Lot. | Name of Land. | | |
| 36A .. | Gammadupolahena .. | .. | 0 1 4 |

and bounded as follows: on the north by Bomaluwagawakumbura claimed by Ungurala, Dombagahakumbura claimed by Ukku Banda; on the east by Dombagahakumbura claimed by Ukku Banda, Paranawattehena claimed by the Crown; on the south by Hiriketalandehena claimed by the Crown; on the west by Hiriketalandehena claimed by the Crown, Beruwamulakumbura claimed by Appuhamy and others.



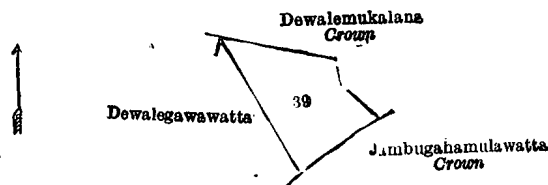
Surveyor-General's Office,
Colombo, November 3, 1916.

Scale of 4 Chains to an Inch.

G. K. THORNHILL,
for Surveyor-General.

| II.—Preliminary plan 466. | | | Extent, A. R. P. |
|---------------------------|-------------------|----|------------------|
| Lot. | Name of Land. | | |
| 39 .. | Dewalegawahena .. | .. | 0 1 29 |

and bounded as follows: on the north by Dewalemukalana claimed by the Crown; on the east by Dewalemukalana claimed by the Crown, Jambugahamulawatta claimed by the Crown; on the south by Jambugahamulawatta claimed by the Crown, Dewalegawawatta claimed by Madarasinghe Mudiyansele Kiri Banda; on the west by Dewalegawawatta claimed by Madarasinghe Mudiyansele Kiri Banda.



Surveyor-General's Office,
Colombo, November 3, 1916.

Scale of 4 Chains to an Inch.

G. K. THORNHILL,
for Surveyor-General.

Kurunegala S. O. 151—1917.

Kurunegala Notice No. 6,317.

Notice under "The Waste Lands Ordinances of 1897, 1899, 1900, and 1903."

TAKE notice that unless within three months from May 4, 1917, the persons, if any, who claim any interest in the land hereinafter mentioned make claim in person or in writing to the said land or to some interest therein to N. A. Hampton, Esq., Special Officer appointed under section 28 of "The Waste Lands Ordinances of 1897, 1899, 1900, and 1903," at his office at Fort, Colombo :

Such Special Officer, in pursuance of the powers vested in him by the said Ordinances, will declare by writing under his hand that the land, to which no claim has been made, is the property of the Crown.

N. A. HAMPTON,
Special Officer.

Description of the Land referred to.

The following lot situated in the village of Kiriwanapola, in the Udukaha korale east of the Dambadeni hatpattu of the Kurunegala District, in the North-Western Province, as described in the annexed diagram :—

Preliminary plan 443.

| Lot. | Name of Land. | Extent, A. R. P. |
|------|---------------|------------------|
| 16½ | Road | 0 0 5 |

and bounded as follows : on the north by the village limit of Pahala Wettewa ; on the east by the village limit of Idangapola ; on the south by Beligahawatta claimed by Mudiyanseleage Yahapathami, *ex*-Arachchi ; on the west by the village limit of Pahala Wettewa.



Surveyor-General's Office,
Colombo, November 8, 1916.

Scale of 4 Chains to an Inch.

G. K. THORNHILL,
for Surveyor-General.

Kurunegala S. O. 152—1917.

Kurunegala Notice No. 6,318.

Notice under "The Waste Lands Ordinances of 1897, 1899, 1900, and 1903."

TAKE notice that unless within three months from May 4, 1917, the persons, if any, who claim any interest in the lands hereinafter mentioned or in any one or more of such lands or to some interest therein make claim in person or in writing to the said lands or any one of them or to some interest therein to N. A. Hampton, Esq., Special Officer appointed under section 28 of "The Waste Lands Ordinances of 1897, 1899, 1900, and 1903," at his office at Fort, Colombo :

Such Special Officer, in pursuance of the powers vested in him by the said Ordinances, will declare by writing under his hand that the said lands, or such of them as to which no claim has been made, are the property of the Crown.

N. A. HAMPTON,
Special Officer.

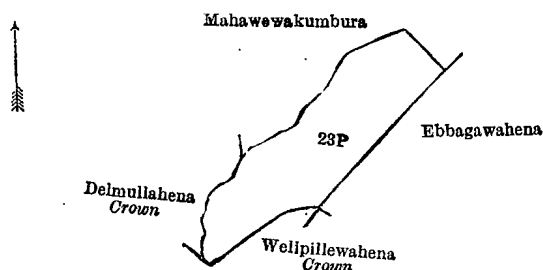
Description of the Lands referred to.

The following lots situated in the village of Nebadawatura, in the Udukaha korale south of the Dambadeni hatpattu of the Kurunegala District, in the North-Western Province, as described in the annexed diagrams :—

I.—Preliminary plan 495.

| Lot. | Name of Land. | Extent, A. R. P. |
|------|----------------------------|------------------|
| 23P | Rangwalanebba (water-hole) | 0 3 21 |

and bounded as follows : on the north by Mahawewakumbura claimed by Nikalansuriya Mudiyanseleage Goonarathamy and others ; on the east by Ebbagawahena claimed by Nikalansuriya Mudiyanseleage Ran Menika ; on the south by Welipillewahena belonging to Crown ; on the west by Delmullahena belonging to Crown, Mahawewakumbura claimed by Nikalansuriya Mudiyanseleage Goonarathamy and others.



Surveyor-General's Office,
Colombo, November 14, 1916.

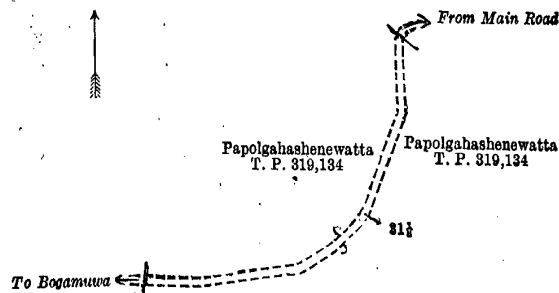
Scale of 4 Chains to an Inch.

G. K. THORNHILL,
for Surveyor-General.

II.—Preliminary plan 495.

| Lot. | Name of Land. | Extent, A. R. P. |
|------|---------------|------------------|
| 31½ | Path | 0 0 25 |

and bounded as follows: on the north by Papolgashenewatta sold by Crown (T. P. 319,134); on the east and south by Papolgashenewatta (T. P. 319,134); on the west by Papolgashenewatta sold by Crown (T. P. 319,134).



Surveyor-General's Office,
Colombo, November 14, 1916.

Scale of 4 Chains to an Inch.

G. K. THORNHILL,
for Surveyor-General.

Kurunegala S. O. 153—1917.

Kurunegala Notice No. 6,319.

Notice under "The Waste Lands Ordinances of 1897, 1899, 1900, and 1903."

TAKE notice that unless within three months from May 4, 1917, the persons, if any, who claim any interest in the lands hereinafter mentioned or in any one or more of such lands or to some interest therein make claim in person or in writing to the said lands or any of them or to some interest therein to N. A. Hampton, Esq., Special Officer appointed under section 28 of "The Waste Lands Ordinances of 1897, 1899, 1900, and 1903," at his office at Fort, Colombo:

Such Special Officer, in pursuance of the powers vested in him by the said Ordinances, will declare by writing under his hand that the said lands, or such of them as to which no claim has been made, are the property of the Crown.

N. A. HAMPTON,
Special Officer.

Description of the Lands referred to.

The following lots situated in the village of Kudagammana, in the Udukaha korale west of the Dambadeni hatpattu of the Kurunegala District, in the North-Western Province, as described in the annexed diagrams:—

I.—Preliminary plan 555.

| Lot. | Name of Land. | Extent, A. R. P. |
|------|-------------------------------|------------------|
| 1 | Galpeelamukalana | 20 1 26 |
| 2 | Galpeelaminipitiya (cemetery) | 1 1 36 |
| 3 | Galpeeladeniya | 1 1 23 |
| 69 | Gansabhawa road | 0 0 17 |
| | | 23 1 22 |

and bounded as follows: on the north by the village limit of Dambadeniya, a road from Dambadeniya, the village limit of Kitaladeniya; on the east by Handagollehena claimed by S. M. Mutu Menika and others; on the south by Handagollehenewatta claimed by S. M. Mutu Menika and others, Dalupothakumbura claimed by S. M. Ukku Banda and others, Bogahamulapillewa claimed by Siriwardena Mudiyansele Kiri Banda and another, Dalupothakumburepillewa claimed by Siriwardena Mudiyansele Kiri Banda; on the west by the village limit of Aturuwala.

NOTE.—The following lot lying within the above-mentioned boundaries is excluded from this part of the notice, and its extent of 6 perches is not included in the acreage of 23 acres 1 rood and 22 perches given above:—

Preliminary plan 555.

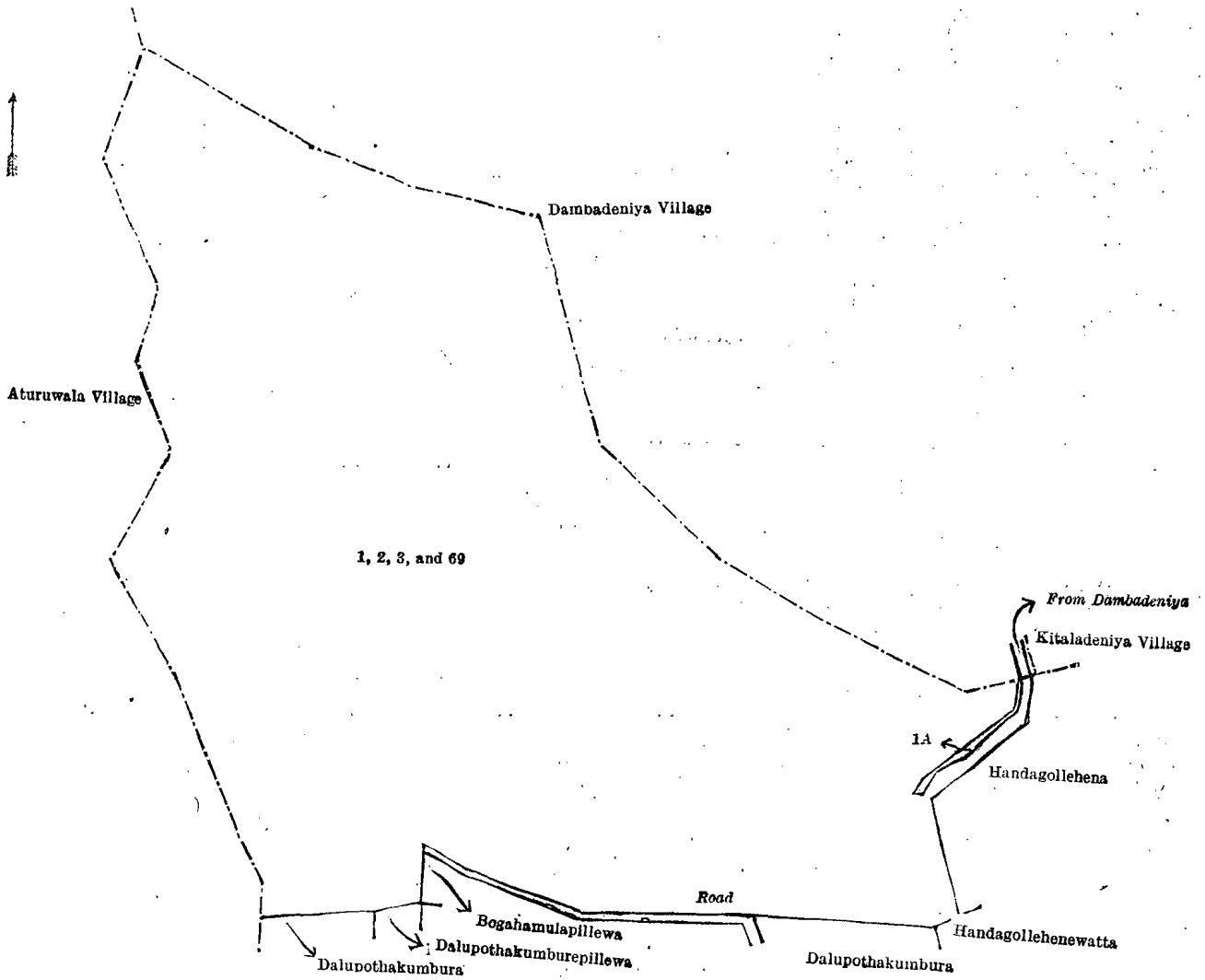
| Lot. | Name of Land. | Extent, A. R. P. |
|------|------------------|------------------|
| 1A | Galpeelamukalana | 0 0 6 |

[For Diagram see page 577.]

II.—Preliminary plan 555.

| Lot. | Name of Land. | Extent, A. R. P. | Lot. | Name of Land. | Extent, A. R. P. |
|------|----------------------------|------------------|------|----------------------------|------------------|
| 14 | Wagollemukalana | 2 2 10 | 16 | Wagollemukalana | 7 0 25 |
| 14A | Do. (reservation for road) | 0 1 15 | 16A | Do. (reservation for road) | 0 1 21 |
| 15 | Do. | 0 3 25 | 16B | Do. (do.) | 0 0 13 |
| 15A | Do. (reservation for road) | 0 0 13 | 75 | Gansabhawa road | 0 0 32 |
| 15B | Do. (do.) | 0 0 11 | | | 11 3 5 |

and bounded as follows: on the north by a road from Maharagama to Alawwa, Pahalakadagampahalakumbura claimed by S. M. Ukku Banda and others, Bakmigahakumbura claimed by S. M. Kiri Banda, Pelmetiyakumbura claimed by Ahamadu Lebbe; on the east and south by the village limit of Riloluwa, on the west by Kaduberiyagahamulawatta

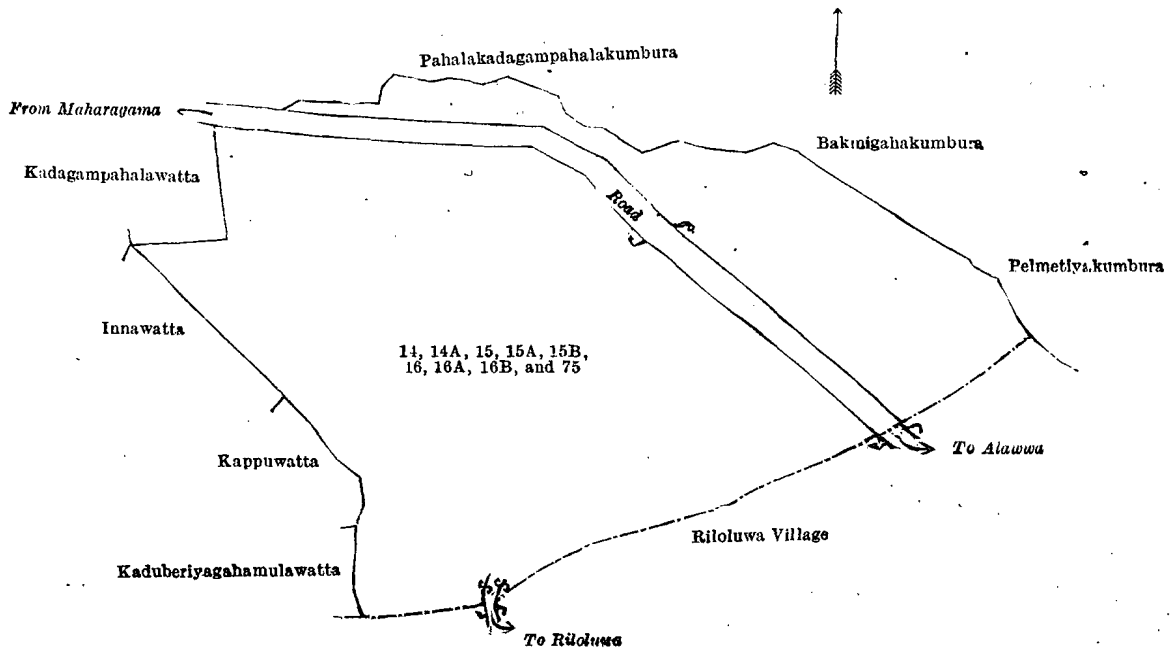


Surveyor-General's Office,
Colombo, September 6, 1916.

Scale of 4 Chains to an Inch.

G. K. THORNHILL,
for Surveyor-General.

claimed by Punchirala Vidane, Kapuwatta claimed by Edirisinghe Mudiyansele Jamis Appuhamy and another, Innawatta claimed by Kiri Banda, Kadagampahalawatta claimed by Siriwardena Mudiyansele Podi Menika and another



Surveyor-General's Office,
Colombo, September 6, 1916.

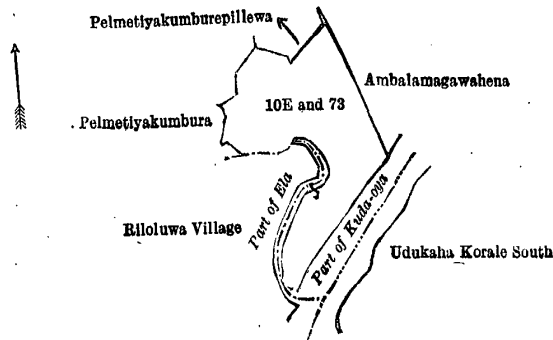
Scale of 4 Chains to an Inch.

G. K. THORNHILL,
for Surveyor-General.

III.—Preliminary plan 555.

| Lot. | Name of Land. | Extent, A. R. P. |
|--------|------------------------------|------------------|
| 10E .. | Pelmetiyakumburehena | 1 0 13 |
| 73 .. | Ela (part) | 0 0 6 |
| | | 1 0 19 |

and bounded as follows : on the north by Pelmetiyakumburepillewa claimed by Una Ahamadu Lebbe Marrikar ; on the east by Ambalamagawahena claimed by Siriwardena Mudiyansele Ukku Menika and others ; on the south by part of Kuda-oya (the boundary of the Udukaha korale south) ; on the west by part of ela (the village limit of Riloluwa), Pelmetiyakumbura claimed by Una Ahamadu Lebbe Marrikar.



Surveyor-General's Office,
Colombo, September 6, 1916.

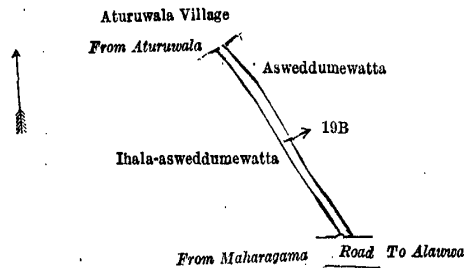
Scale of 4 Chains to an Inch.

G. K. THORNHILL,
for Surveyor-General.

IV.—Preliminary plan 555.

| Lot. | Name of Land. | Extent, A. R. P. |
|--------|---------------------------|------------------|
| 19B .. | Dewata (footpath) | 0 0 15 |

and bounded as follows : on the north by the village limit of Aturuwala ; on the east by Asweddumewatta claimed by Kuruppuachchige Johanis Appuhamy ; on the south by a road from Alawwa to Maharagama ; on the west by Ihala-asweddumawatta claimed by Hendalage Don Justinahamy.



Surveyor-General's Office,
Colombo, September 6, 1916.

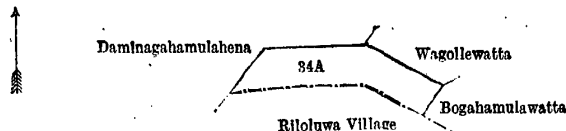
Scale of 4 Chains to an Inch.

G. K. THORNHILL,
for Surveyor-General.

V.—Preliminary plan 555.

| Lot. | Name of Land. | Extent, A. R. P. |
|--------|--|------------------|
| 34A .. | Galendamukalana <i>alias</i> Wagollemukalana | 0 1 23 |

and bounded as follows : on the north by Daminagahamulahena claimed by Basnayake Appuhamilage Louis Tissera and another ; on the east by Bogahamulawatta claimed by S. M. Punchi Menika and another ; on the south by the village limit of Riloluwa ; on the west by Daminagahamulahena claimed by Basnayake Appuhamilage Louis Tissera and another.



Surveyor-General's Office,
Colombo, September 6, 1916.

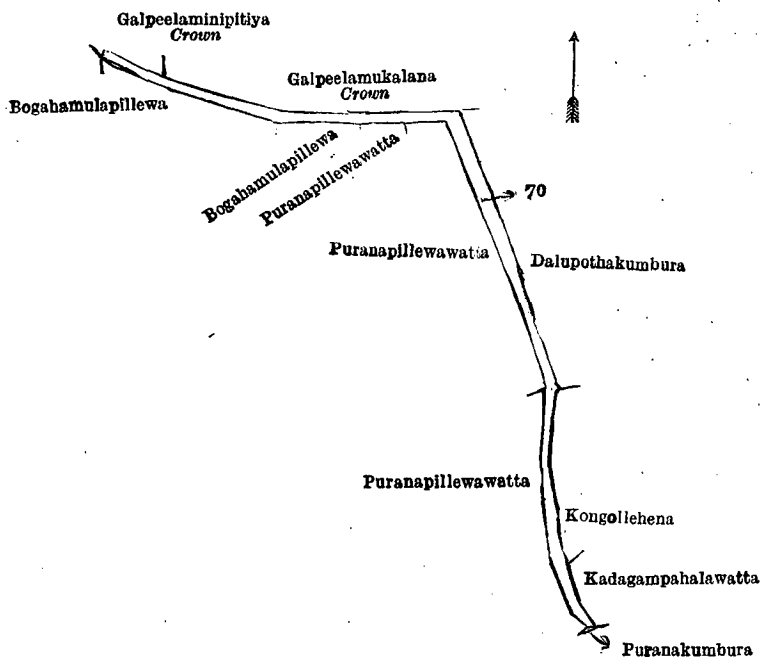
Scale of 4 Chains to an Inch.

G. K. THORNHILL,
for Surveyor-General.

VI.—Preliminary plan 555.

| Lot. | Name of Land. | Extent, A. R. P. |
|-------|---------------------------|------------------|
| 70 .. | Road to cemetery. | 0 1 27 |

and bounded as follows : on the north by Galpeelaminipitiya claimed by the Crown, Galpeelamukalana claimed by the Crown ; on the east by Dalupothakumbura claimed by S. M. Ukku Banda and others, Kongollehena claimed by Siriwardena Mudiyansele Kirihamy, Kadagampahalawatta claimed by Siriwardena Mudiyansele Punchi Menika and others ; on the south by Puranakumbura claimed by Punchirala Vidane ; on the west by Puranapillewawatta claimed by Siriwardena Mudiyansele Kirimudiyane and others, Puranapillewatta claimed by Dissanayaka Appuhamilage Louis Tissera, Puranapillewawatta claimed by Siriwardena Mudiyansele Kiri Mudiyanse and others, Bogahamulapillewa claimed by Dissanayaka Tennekoon Mudiyansele Podi Menika and others, Bogahamulapillewa claimed by Siriwardena Mudiyansele Kiri Banda and another.



Surveyor-General's Office,
Colombo, September 6, 1916.

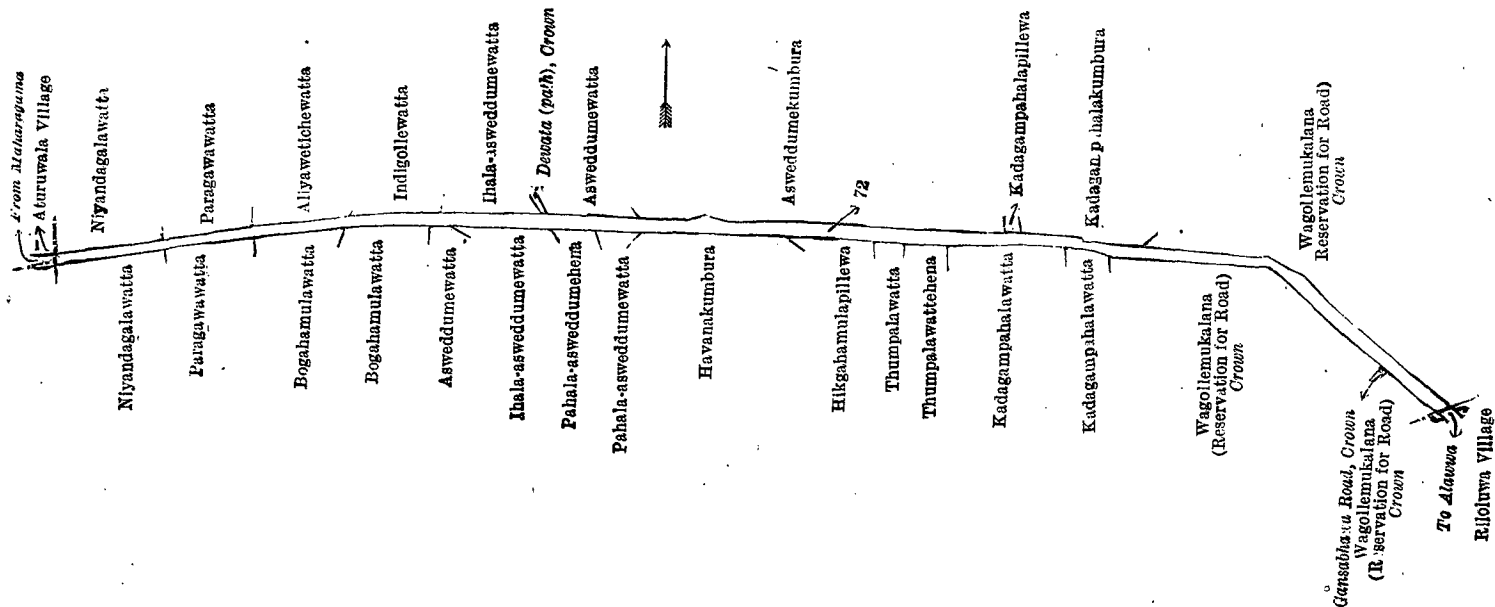
Sale of 4 Chains to an Inch.

G. K. THORNHILL,
for Surveyor-General.

VII.—Preliminary plan 555.

| Lot. | Road | Name of Land. | Extent, A. R. P. |
|------|------|---------------|------------------|
| 72 | | | 3 0 36 |

and bounded as follows: on the north by Niyandagahawatta claimed by Hendalage Don Podisingho Appuhamy, Paragawawatta claimed by ditto, Aliyawetichewatta claimed by Una Ahamadu Lebbe Marikkar, Indigollewatta claimed by Dissanayake Tennekoon Mudiyansele Cornelis Appuhamy, Ihala-asweddumewatta claimed by Hendalage Don Justinahamy, dewata (part) claimed by the Crown, Asweddumewatta claimed by Kuruppu Achchige Johanis Appuhamy, Asweddumekumbura claimed by S. M. Ukku Banda and others, Kadagampahalapillewa claimed by S. M. Ukku Menika and others, Kadagampahalakumbura claimed by ditto, Wagollemukalana (reservation for road) claimed by the Crown; on the east by the village limit of Riloluwa; on the south by Wagollemukalana (reservation for road) claimed by the Crown, Gansabhawa road claimed by the Crown, Wagollemukalana (reservation for road) claimed by the Crown, Kadagampahalawatta claimed by Siriwardena Mudiyansele Podi Menika and another, Kadagampahalawatta claimed by Podi Menika and others, Tumpalawattchena claimed by Kanawitege Subaseris and another, Tumpalawatta claimed by Ramanather Sinnappah, Hikgahamulapillewa claimed by S. M. Ukku Menika and others, Havanakumbura claimed by S. M. Kirihamy and others, Pahala-asweddumewatta claimed by S. M. Punchi Menika and others, Pahala-asweddumehena claimed by S. M. Ukku Menika and others, Ihala-asweddumewatta claimed by Dissanayake Tennekoon Mudiyansele Cornelis Appuhamy, Asweddumewatta claimed by Siriwardena Mudiyansele Punchi Menika and others, Bogahamulawatta claimed by Ukku Menika and others, Bogahamulawatta claimed by Tennekoon Mudiyansele Cornelis Appuhamy and others, Paragawawatta claimed by Hendalage Don Podisingho Appuhamy, Niyandagalawatta claimed by ditto; on the west by the village limit of Aturuwela.



Surveyor-General's Office,
Colombo, September 6, 1916.

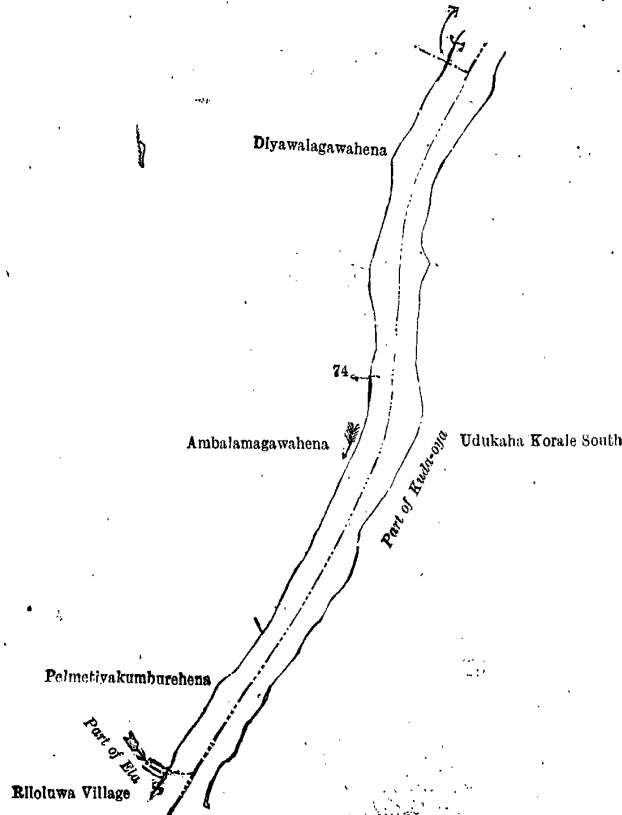
Scale of 8 Chains to an Inch.

G. K. THORNHILL,
for Surveyor-General.

VIII.—Preliminary plan 555.

| Lot. | Name of Land. | Extent, A. R. P. |
|------|------------------|------------------|
| 74 | Part of Kuda-oya | 1 0 3 |

and bounded as follows : on the north by the village limit of Kitaladeniya ; on the east by part of Kuda-oya (the boundary of the Udukaha korale south) ; on the south by the village limit of Riloluwa ; on the west by Pelmetiyakumburehena claimed by Una Ahamadu Lebbe Marikkar, Ambalamagawahena claimed by Siriwardena Mudiyansele Ukku Menika and others, Diyawalagawahena claimed by Athukoralage Ranhamy of Kitaladeniya.



Surveyor-General's Office,
Colombo, September 6, 1916.

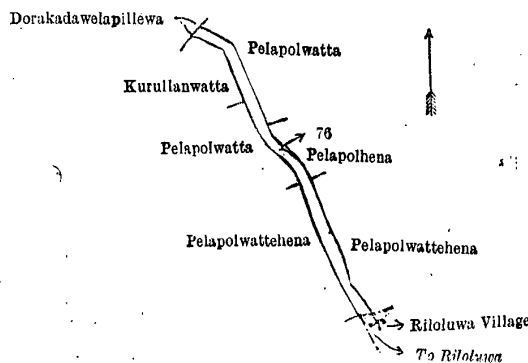
Scale of 4 Chains to an Inch.

G. K. THORNHILL,
for Surveyor-General.

IX.—Preliminary plan 555.

| Lot. | Name of Land. | Extent, A. R. P. |
|------|-----------------|------------------|
| 76 | Gansabhawa road | 0 0 31 |

and bounded as follows : on the north by Pelapolawatta claimed by S. M. Kirihamy ; on the east by Pelapolhena claimed by S. M. Kirihamy, Pelapolwattehena claimed by ditto ; on the south by the village limit of Riloluwa ; on the west by Pelapolwattehena claimed by S. M. Kirihamy, Pelapolwatta claimed by ditto, Kurullanwatta claimed by S. M. Kirihamy and others, Dorakadawelapillewa claimed by S. M. Kirihamy.



Surveyor-General's Office,
Colombo, September 6, 1916.

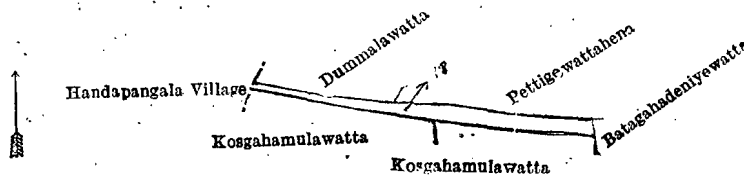
Scale of 4 Chains to an Inch.

G. K. THORNHILL,
for Surveyor-General.

X.—Preliminary plan 555.

| Lot. | Name of Land. | Extent, A. R. P. |
|------|-----------------|------------------|
| 77 | Gansabhawa road | 0 0 31 |

and bounded as follows : on the north by Dummalawatta claimed by S. M. Kirihamy, Pettigewattahena claimed by Siriwardena Mudiyansele Puchi Menika and another ; on the east by Batagahadeniyewatta claimed by G. P. Weeraratna ; on the south by Kosgahamulawatta claimed by Lokupotagamage Siyadoris Appuhamy ; on the west by the village limit of Handapangala.



Surveyor-General's Office,
Colombo, September 6, 1916.

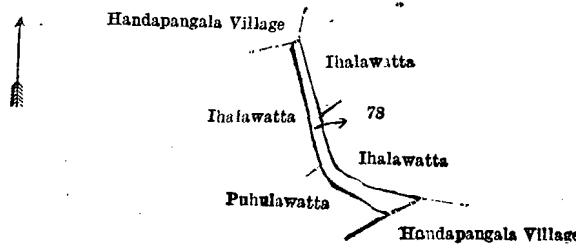
Scale of 4 Chains to an Inch.

G. K. THORNHILL,
for Surveyor-General.

XI.—Preliminary plan 555.

| Lot. | Name of Land. | Extent, A. R. P. |
|------|-----------------|------------------|
| 78 | Gansabhawa road | 0 0 20 |

and bounded as follows : on the north by the village limit of Handapangala ; on the east by Ihalawatta claimed by Huratalpedige Unga, Ihalawatta claimed by S. M. Kirihamy ; on the south by the village limit of Handapangala ; on the west by Puhulawatta claimed by Siriwardena Mudiyansele Kirihamy and another, Ihalawatta claimed by S. M. Kirihamy and others.



Surveyor-General's Office,
Colombo, September 6, 1916.

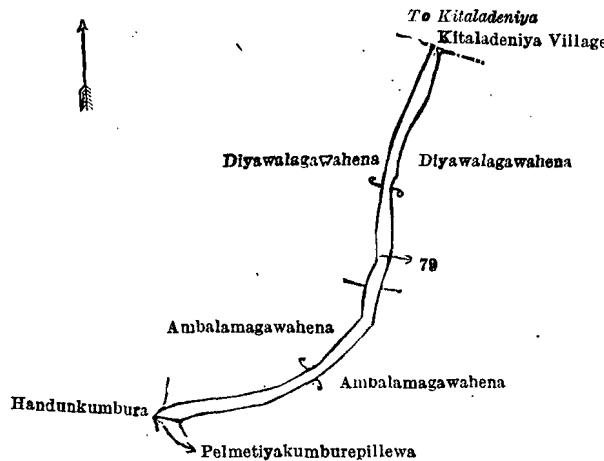
Scale of 4 Chains to an Inch.

G. K. THORNHILL,
for Surveyor-General.

XII.—Preliminary plan 555.

| Lot. | Name of Land. | Extent, A. R. P. |
|------|-----------------|------------------|
| 79 | Gansabhawa road | 0 1 0 |

and bounded as follows : on the north by the village limit of Kitaladeniya ; on the east by Diyalagawahena claimed by Athukoralage Ranhamy of Kitaladeniya, Ambalamagawahena claimed by Siriwardena Mudiyansele Ukku Menika and others ; on the south by Ambalamagawahena claimed by Siriwardena Mudiyansele Ukku Menika and others, Pelmetiyakumburepillewa claimed by Una Ahamadu Lebbe Marikkar ; on the west by Handunkumbura claimed by Kiri Etana and others, Ambalamagawahena claimed by Siriwardena Mudiyansele Ukku Menika and others, Diyalagawahena claimed by Atukoralage Ranhamy of Kitaladeniya.



Surveyor-General's Office,
Colombo, September 6, 1916.

Scale of 4 Chains to an Inch.

G. K. THORNHILL,
for Surveyor-General.

Kurunegala S. O. 154—1917.

Kurunegala Notice No. 6,320.

Notice under "The Waste Lands Ordinances of 1897, 1899, 1900, and 1903."

TAKE notice that unless within three months from May 4, 1917, the persons, if any, who claim any interest in the lands hereinafter mentioned or in any one or more of such lands or to some interest therein make claim in person or in writing to the said lands or any of them or to some interest therein to N. A. Hampton, Esq., Special Officer appointed under section 28 of "The Waste Lands Ordinances of 1897, 1899, 1900, and 1903," at his office at Fort, Colombo :

Such Special Officer, in pursuance of the powers vested in him by the said Ordinances, will declare by writing under his hand that the said lands, or such of them as to which no claim has been made, are the property of the Crown.

N. A. HAMPTON,
Special Officer.

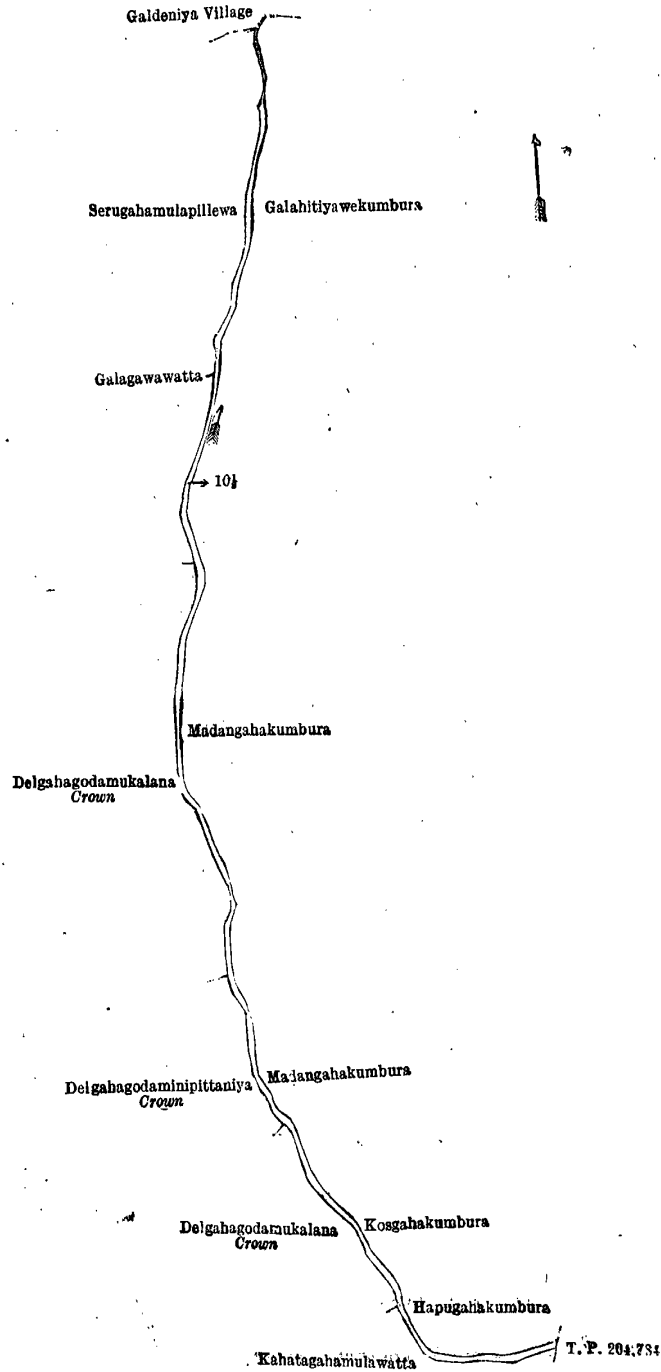
Description of the Lands referred to.

The following lots situated in the village of Kanamiwala, in the Udukaha korale south of the Dambadeni hatpattu of the Kurunegala District, in the North-Western Province, as described in the annexed diagrams:—

I.—Preliminary plan 491.

| Lot. | Name of Land. | Extent, A. R. P. |
|------|---------------|------------------|
| 10½ | Ela (ela) | 0 1 6 |

and bounded as follows: on the north by the village limit of Galdeniya; on the east by Galahitiyawekumbura claimed by Gamaralalage Kapuruhamy and others, Madangahakumbura claimed by Asurappuliradage Ukku and others, Madangahakumbura claimed by Asurappuliradage Siyadoris, Kogahakumbura claimed by Gamaralalage Appuhamy and others, Hapugahakumbura claimed by Hitihamilage Velun Vidane, T. P. 204,784; on the south by Kahatagahamulawatta sold by the Crown; on the west by Kahatagahamulawatta sold by the Crown, Delgahagodamukalana claimed by the Crown, Delgahagodaminipittaniya declared to be the property of the Crown under the Waste Lands Ordinances, Delgahagodamukalana claimed by the Crown, Galagawawatta sold by the Crown, Serugahamulapillewa claimed by Gamaralalage Kapuruhamy and others.



Surveyor-General's Office,
Colombo, August 22, 1916.

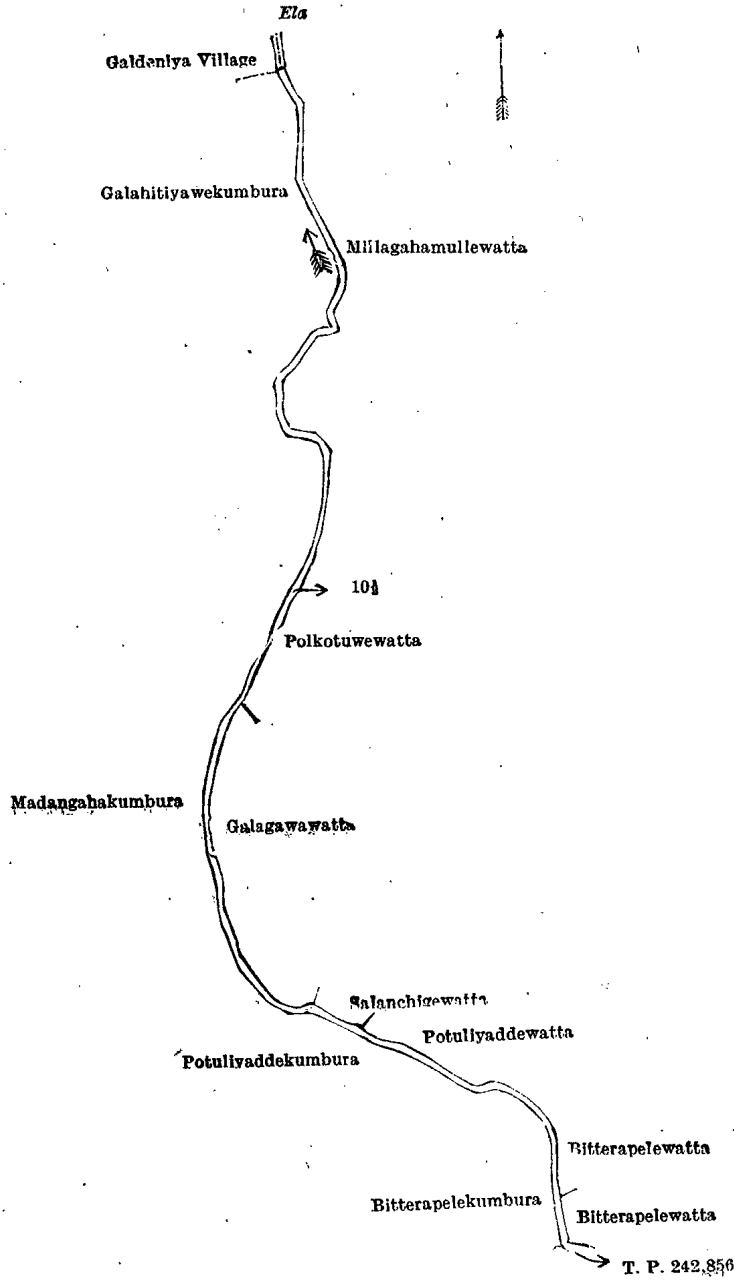
Scale of 4 Chains to an Inch.

G. K. THORNHILL,
for Surveyor-General.

II.—Preliminary plan 491.

| Lot. | Name of Land. | Extent, A. R. P. |
|------|---------------|------------------|
| 10½ | Ela (ela) | 0 1 4 |

and bounded as follows : on the north by the village limit of Galdeniya (an ela) ; on the east by Millagahamullewatta claimed by Gamaralalage Appuhamy and others, Polkotuwewatta claimed by Asurappuli Radage Ukkuwa Henaya, Galagawawatta sold by the Crown, Salanchigewatta sold by the Crown, Potuliyaddewatta claimed by Asurappuli Radage Roma, Bitterapelewatta claimed by Jalat Pathirannehelage Ausadahamy, Bitterapelewatta sold by the Crown ; on the south by T. P. 242,856 ; on the west by Bitterapelekumbura claimed by Balasurige Kuliahamy, Potuliyaddekumbura claimed by Asurappuliradage Romanis, Madangahakumbura claimed by Asurappuli Radage Ukku and others, Galahitiyawekumbura claimed by Gamaralalage Kapuruhamy and others.



Surveyor-General's Office,
Colombo, August 22, 1916.

Scale of 4 Chains to an Inch.

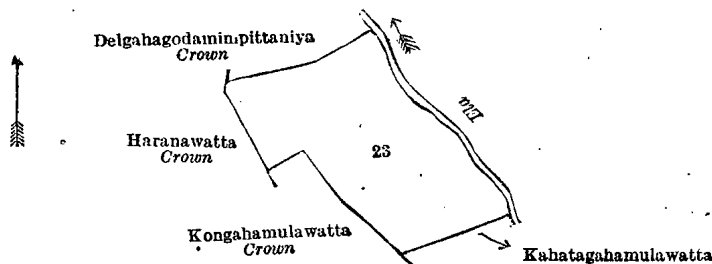
G. K. THORNHILL,
for Surveyor-General.

III.—Preliminary plan 491.

| Lot. | Name of Land. |
|------|------------------------------|
| 23 | Delgahagodamukalana (forest) |

Extent, A. R. P.
1 1 13

and bounded as follows : on the north by Delgahagodaminipittaniya declared to be the property of the Crown under the Waste Lands Ordinances ; on the east by an ela ; on the south by Kahatagahamulawatta sold by the Crown ; on the west by Kongahamulawatta claimed by the Crown, Haranawatta claimed by the Crown.



Surveyor-General's Office,
Colombo, August 22, 1916.

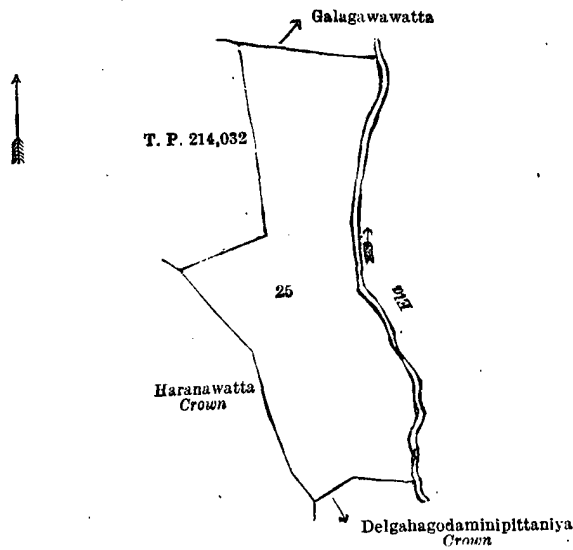
Scale of 4 Chains to an Inch.

G. K. THORNHILL,
for Surveyor-General.

IV.—Preliminary plan 491.

| Lot. | Name of Land. | Extent, A. R. P. |
|------|------------------------------|------------------|
| 25 | Delgahagodamukalana (forest) | 2 2 16 |

and bounded as follows : on the north by Galagawawatta sold by the Crown ; on the east by an ela ; on the south by Delgahagodaminipittaniya declared to be the property of the Crown under the Waste Lands Ordinances ; on the west by Haranawatta claimed by the Crown, T. P. 214,032.



Surveyor-General's Office,
Colombo, August 22, 1916.

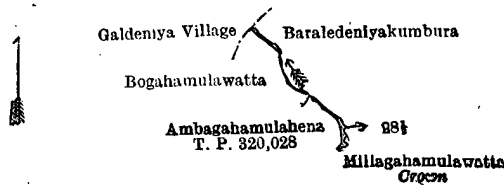
Scale of 4 Chains to an Inch.

G. K. THORNHILL,
for Surveyor-General.

V.—Preliminary plan 491.

| Lot. | Name of Land. | Extent, A. R. P. |
|------|---------------|------------------|
| 28½ | Ela | 0 0 5 |

and bounded as follows : on the north by the village limit of Galdeniya ; on the east by Baraledeniyakumbura claimed by Amarasenachchilage Kirihamy and others ; on the south by Millagahamulawatta claimed by the Crown ; on the west by Ambagahamulahena sold by the Crown (T. P. 320,028), Bogahamulawatta claimed by Amarasinachchilage Kaparincha Nona.



Surveyor-General's Office,
Colombo, August 22, 1916.

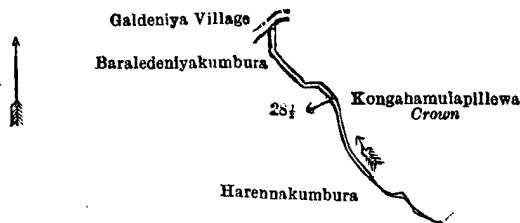
Scale of 4 Chains to an Inch.

G. K. THORNHILL,
for Surveyor-General.

VI.—Preliminary plan 491.

| Lot. | Name of Land. | Extent, A. R. P. |
|------|---------------|------------------|
| 28½ | Ela | 0 0 8 |

and bounded as follows : on the north by the village limit of Galdeniya, Kongahamulapillewa claimed by the Crown ; on the east by Kongahamulapillewa claimed by the Crown ; on the south by Harennakumbura claimed by Hettiachchikankanange Juwanis Appu ; on the west by Baraledeniyakumbura claimed by Amarasinachchilage Kirihamy and others.



Surveyor-General's Office
Colombo, August 22, 1916.

Scale of 4 Chains to an Inch.


G. K. THORNHILL,
for Surveyor-General.

VII.—Preliminary plan 491.

| Lot. | Name of Land. | Extent, A. R. P. |
|------|---------------|------------------|
| 28½ | Ela | 0 1 18 |

and bounded as follows : on the north by Millagahakumbura claimed by Hettiachchikankanange Juwanis Appu ; on the east by Haranawatta claimed by the Crown, Ritigahamulahena claimed by the Crown, Ritigahamulawatta claimed by Suduhakurudenage Kiri Punched and others, Ritigahamulawatta claimed by the Crown, Dahehawatta claimed by the

Crown, Dahehahena sold by the Crown (T. P. 320,009), Walliyaddewatta sold by the Crown, Kolongahamulawatta claimed by Jalatpathirannehelage Punchappuhamy and another, Haranawatta claimed by the Crown, Brakmanakotuwapillewa claimed by the Crown; on the south by Brakmanekotuwa claimed by Jalat Pathirannehelage William Singho and others, Tikiri Naidegekumbura claimed by Tikiri Naide, Kitulgahamullekumbura claimed by Jalat Pathirannehelage Jane Nona, Wanaliyaddekumbura claimed by Jalat Pathirannehelage Punchirala and others, Kumbukgahamullekumbura claimed by ditto and others, Weliliyaddekumbura claimed by Jalat Patirannehelage William Singho and others; on the west by Edaliyaddekumbura claimed by Adikari Achchillage Ukku Menika, Attikkagahamulakumbura claimed by Hettiachechi Kankanamalage Jawanis Appu and others, Etambagahamulakumbura claimed by Suduhakurudewage Kiri Puncta and others, Millagahakumbura claimed by Hettiachchikankanage Juwanis Appu.



Surveyor-General's Office,
Colombo, August 22, 1916.

Scale of 4 Chains to an Inch.

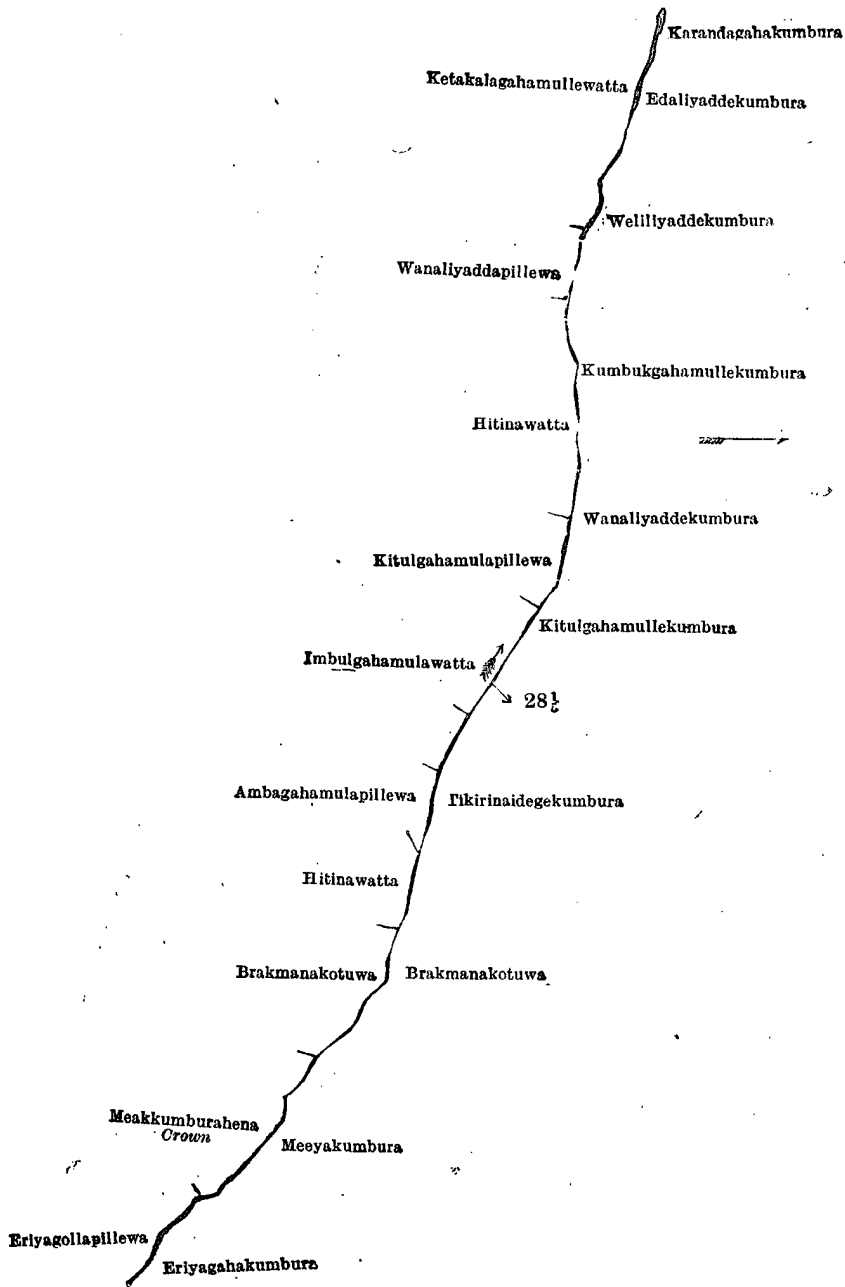
G. K. THORNHILL,
for Surveyor-General.

VIII.—Preliminary plan 491.

| Lot. | Area | Name of Land. | Extent, A. R. P. |
|------------------|------|---------------|------------------|
| 28 $\frac{1}{2}$ | Ela | | 0 1 9 |

and bounded as follows: on the north by Karandagahakumbura claimed by Adikari Achchillage Ukku Banda, Edaliyaddekumbura claimed by Adikari Achchillage Ukku Menika, Weliliyaddekumbura claimed by Jalat Pathirannehelage William Singho and others, Kumbukgahamullekumbura claimed by ditto Punchirala, Wanaliyaddekumbura claimed by ditto and others, Kitulgahamullekumbura claimed by Pathirannehelage Jane Nona, Tikiri Naidegekumbura claimed by Tikiri Naide; on the east by Brakmanakotuwa claimed by Jalat Pathirannehelage William Singho and others, Meeyakumbura claimed by Gamaralage Kapuruhamy and others, Eriyagahakumbura claimed by Adikari Achchillage Nonahamy and others; on

the south by Eriyagollapillewa claimed by Adikari Achchillage Batin Nona, Meakkumburahena claimed by the Crown, Brakmanakotuwa claimed by Jalat Pathirannehelage William Singho and others, Hitinawatta claimed by Karannagoda-kankanamalage Podihamy, Ambagahamulapillewa claimed by Wijendra Arachchige Punchi Naide, Imbulgahamulawatta claimed by Jalat Patirannehelage Panchirala; on the west by Kitulgahamulapillewa claimed by Jalat Pathirannehelage Jane Nona and others, Hitinawatta claimed by ditto, Wanaliyaddapillewa claimed by ditto, Ketakalagahamullewatta claimed by ditto.



Surveyor-General's Office,
Colombo, August 22, 1916.

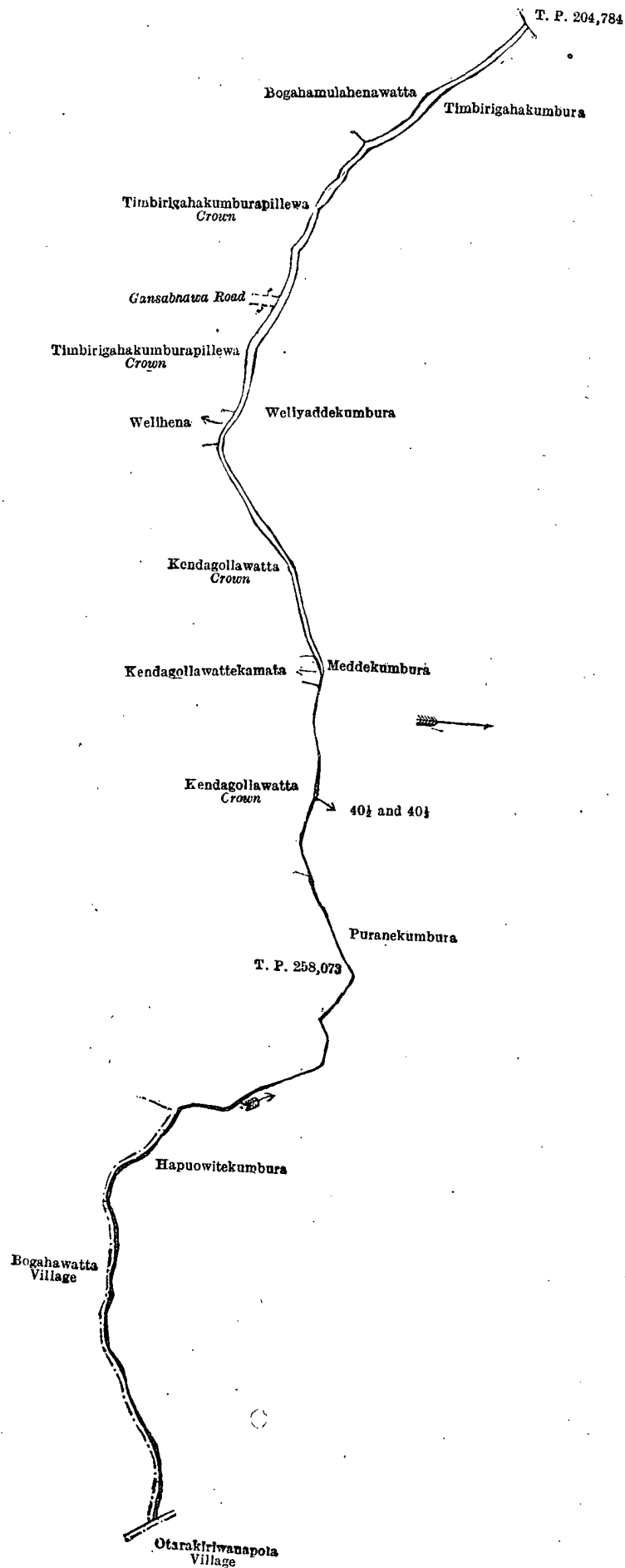
Scale of 4 Chains to an Inch.

G. K. THORNHILL,
for Surveyor-General.

IX.—Preliminary plan 491.

| Lot. | Name of Land. | Extent, A. R. P. |
|--------|---------------|------------------|
| 40 1/2 | Ela | 0 1 28 |
| 40 1/2 | Do. | 0 0 9 |
| | | 0 1 37 |

and bounded as follows: on the north by T. P. 204,784, Timbirigahakumbura claimed by Kendahenage Sitta and others, Weliyaddekumbura claimed by Patiraja Appuhamilage Marthelis Appu and others, Meddekumbura claimed by Asurappuli Radage Ukkuwa Henaya and others, Puranekumbura claimed by Jalat Pathirannehelage Unguhamy and others, Hapuwitekumbura claimed by Punchi Appuhamy and others; on the east by the village limit of Otara Kiriwanapola; on the south by the village limit of Bogahawatta, T. P. 258,073, Kendagollawatta claimed by the Crown, Kendagollawattekamata claimed by Patiraja Appuhamilage Peris Appuhamy, Kendagollewatta claimed by the Crown, Welihena sold by the Crown, Timbirigahakumburapillewa claimed by the Crown, a Gansabhawa road, Timbirigahakumburapillewa claimed by the Crown, Bogahamulahanawatta claimed by Nilgalpedige Bandiya and others; on the west by T. P. 204,784, Bogahamulahanawatta claimed by Nilgalpedige Bandiya and others.



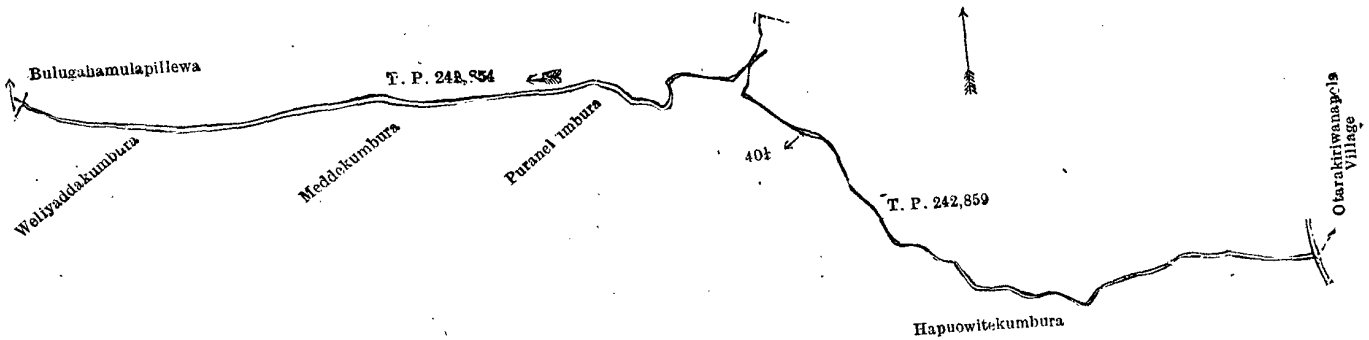
Surveyor-General's Office,
Colombo, August 22, 1916.

G. K. THORNHILL,
for Surveyor-General.

X.—Preliminary plan 491.

| Lot. | Name of Land. | Extent, A. R. P. |
|------|---------------|------------------|
| 40½ | Ela (ela) | 0 0 34 |

and bounded as follows: on the north by T. Ps. 242,854 and 242,859; on the east by the village limit of Otara Kiriwanapola; on the south by Hapuovitekumbura claimed by Punchi Appuhamy and others, Puranekumbura claimed by Jalat Pathirannehelage Unguhamy and others, Meddekumbura claimed by Asarappuli Radage Ukkuwa Henaya and others, Weliyaddekumbura claimed by Patiraja Appuhamilage Marthelis Appu and others; on the west by Bulugahamulapillewa claimed by Weerasin Pedige Sitta.



Surveyor-General's Office,
Colombo, August 22, 1916.


Scale of 4 Chains to an Inch.

G. K. THORNHILL,
for Surveyor-General.

XI.—Preliminary plan 491.

| Lot. | Name of Land. | Extent, A. R. P. |
|------|---------------|------------------|
| 64½ | Ela | 0 0 4 |

and bounded as follows: on the north by Kahatakumbura claimed by Adikariachchillage Dingiri Appu; on the east by the village limit of Obadagedera; on the south and west by Thennamulawatta sold by the Crown.



Surveyor-General's Office,
Colombo, August 22, 1916.

Scale of 4 Chains to an Inch.

G. K. THORNHILL,
for Surveyor-General.

Kurunegala S. O. 155—1917

Colombo Notice No. 6,321.

Notice under "The Waste Lands Ordinances of 1897, 1899, 1900, and 1903."

TAKE notice that unless within three months from May 4, 1917, the persons, if any, who claim any interest in the land hereinafter mentioned appear before the Assistant Government Agent of the Colombo and Negombo Districts of the Western Province, at his office in Colombo, and make claim in person or in writing to the said land or to some interest therein:

Such Assistant Government Agent, in pursuance of the powers in him vested by the said Ordinances, will declare by writing under his hand that the said land, to which no claim has been made, is the property of the Crown.

A. P. BOONE,
Assistant Government Agent,
Colombo and Negombo Districts.

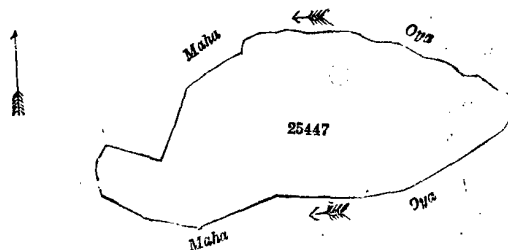
Description of the Land referred to.

The following lot situated in the village of Kamaltara, in Dunagaha pattu of Alutkuru korale north, in the Negombo District of the Western Province, as described in the annexed diagram:—

Preliminary plan 13,935.

| Lot. | Name of Land. | Extent, A. R. P. |
|-------|---------------|------------------|
| 25447 | Kiraladuwa | 2 2 0 |

and bounded on all sides by the Maha-oya.



Surveyor-General's Office,
Colombo, January 27, 1917.

Scale of 4 Chains to an Inch.

G. K. THORNHILL,
for Surveyor-General.

Colombo Notice No. 6,322.

Notice under "The Waste Lands Ordinances of 1897, 1899, 1900, and 1903."

TAKE notice that unless within three months from May 4, 1917, the persons, if any, who claim any interest in the lands hereinafter mentioned or in any one or more of such lands appear before the Assistant Government Agent of the Colombo and Negombo Districts of the Western Province, at his office in Colombo, and make claim in person or in writing to the said lands or any of them or to some interest therein :

Such Assistant Government Agent, in pursuance of the powers in him vested by the said Ordinances, will declare by writing under his hand that the said lands, or such of them as to which no claim has been made, are the property of the Crown.

A. P. BOONE,
Assistant Government Agent,
Colombo and Negombo Districts.

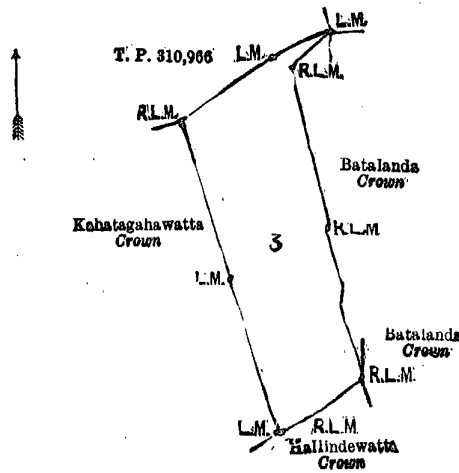
Description of the Lands referred to.

The following lots situated in the village of Dampe, in Meda pattu of Hewagam korale in the Colombo District of the Western Province, as described in the annexed diagrams :—

I.—Preliminary plan 16,191.

| Lot. | Name of Land. | Extent, A. R. P. |
|------|---------------|------------------|
| 3 | Hallindewatta | 1 2 35 |

and bounded as follows : on the north-east by Batalanda, Crown ; on the south-east by Hallindewatta, Crown ; on the south-west by Kahatagahawatta, Crown ; and on the north-west by land depicted in Title plan 310,966.



Surveyor-General's Office,
Colombo, February 3, 1917.

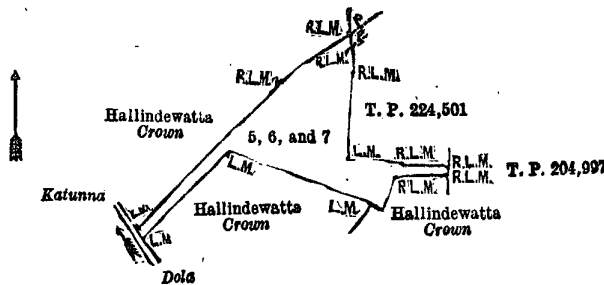
Scale of 4 Chains to an Inch.

G. K. THORNHILL,
for Surveyor-General.

II.—Preliminary plan 16,191.

| Lot. | Name of Land. | Extent, A. R. P. |
|------|---------------|------------------|
| 5 | Footpath | 0 0 20 |
| 6 | Hallindewatta | 0 1 3 |
| 7 | Do. | 0 1 5 |
| | | 0 2 28 |

and bounded as follows : on the east by lands depicted in title plans 224,501 and 204,997, and Hallindewatta, Crown ; on the south by Hallindewatta, Crown ; on the south-west by Katunnadola ; and on the north-west by Hallindewatta, Crown.



Surveyor-General's Office,
Colombo, February 3, 1917.

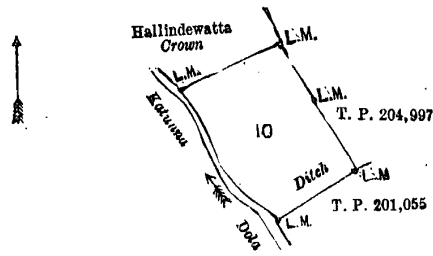
Scale of 4 Chains to an Inch.

G. K. THORNHILL,
for Surveyor-General.

III.—Preliminary plan 16,191.

| Lot. | Name of Land. | Extent, A. R. P. |
|------|---------------|------------------|
| 10 | Hallindewatta | 0 3 18 |

and bounded as follows : on the north-east by land depicted in title plan No. 204,997 ; on the south-east by land depicted in title plan 201,055 ; on the south-west by Katunnadola ; and on the north-west by Hallindewatta, Crown.



Surveyor-General's Office,
Colombo, February 3, 1917.

Scale of 4 Chains to an Inch.

G. K. THORNHILL,
for Surveyor-General.

Kalutara Notice No. 6,323.

Notice under "The Waste Lands Ordinances of 1897, 1899, 1900, and 1903."

TAKE notice that unless within three months from May 4, 1917, the persons, if any, who claim any interest in the lands hereinafter mentioned or in any one or more of such lands appear before the Assistant Government Agent of the Kalutara District, at his office at Kalutara, and make claim to the said lands or any of them or to some interest therein :

Such Assistant Government Agent, in pursuance of the powers in him vested by "The Waste Lands Ordinances of 1897, 1899, 1900, and 1903," will declare by writing under his hand that the said lands or such of them, as to which no claim has been made, are the property of the Crown.

C. V. BRAYNE,
Assistant Government Agent.

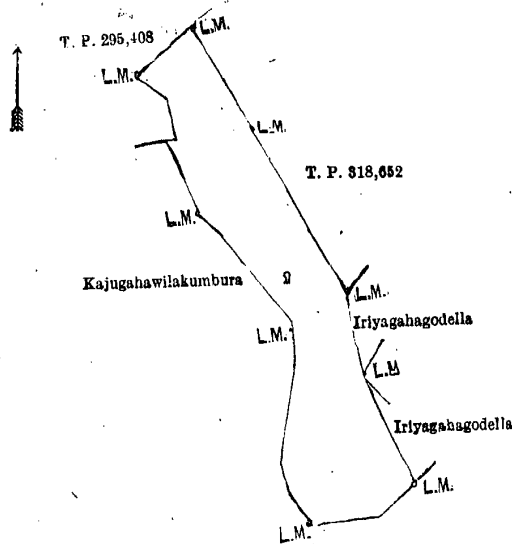
Description of the Lands referred to.

The following lots situated in the village of Kamburawala, in the Maha pattu south of the Pasdun korale east of the Kalutara District, in the Western Province, as described in the annexed diagrams :—

I.—Preliminary plan 15,914.

| Lot. | Name of Land. | Extent, A. R. P. |
|------|---|------------------|
| 2 | Kaltotayawattapitakattiya (reservation for paddy field) | 2 0 25 |

and bounded as follows : on the north by T. P. 295,408, and T. P. 318,652 ; on the east by T. P. 318,652, Iriyagahagodella claimed by Vitanelage Heen Hamy Appu, Iriyagahagodella claimed by Vitanelage Heen Hamy Appu ; on the south and west by Kajugahawilakumbura claimed by Vitanelage Agris Appu and others.



Surveyor-General's Office,
Colombo, December 2, 1916.

Scale of 4 Chains to an Inch.

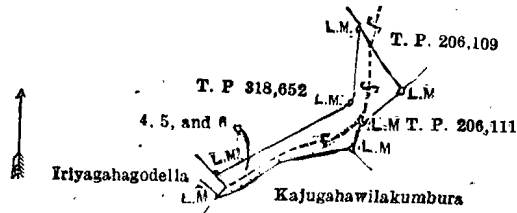
C. R. LUNDIE,
for Surveyor-General.

II.—Preliminary plan 15,914.

| Lot. | Name of Land. | Extent, A. R. P. |
|------|--|------------------|
| 4 | Kaltotayawattapitakattiya (reservation for path) | 0 0 23 |
| 5 | Do. (do.) | 0 0 6 |
| 6 | Do. (do.) | 0 0 9 |

0 0 38

and bounded as follows : on the north by T. P. 318,652, T. P. 206,109 ; on the east by T. P. 206,111 ; on the south by Kajugahawilakumbura claimed by Vitanelage Agris Appu and others ; on the west Iriyagahagodella claimed by Vitanelage Heen Hamy Appu, and T. P. 318,652.



Surveyor-General's Office,
Colombo, December 2, 1916.

Scale of 4 Chains to an Inch.

C. R. LUNDIE,
for Surveyor-General.

Kalutara Notice No. 6,824.

Notice under "The Waste Lands Ordinances of 1897, 1899, 1900, and 1903."

TAKE notice that unless within three months from May 4, 1917, the persons, if any, who claim any interest in the lands hereinafter mentioned or in any one or more of such lands appear before the Assistant Government Agent of the Kalutara District, at his office at Kalutara, and make claim to the said lands or any of them or to some interest therein :

Such Assistant Government Agent, in pursuance of the powers in him vested by "The Waste Lands Ordinances of 1897, 1899, 1900, and 1903," will declare by writing under his hand that the said lands or such of them, as to which no claim has been made, are the property of the Crown.

C. V. BRAYNE,
Assistant Government Agent.

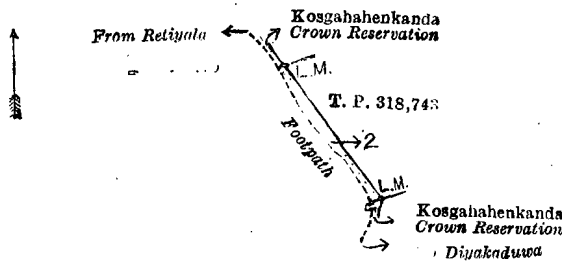
Description of the Lands referred to.

The following lots situated in the village of Retiyala, in the Gangaboda pattuwa of the Pasdun korale east of the Kalutara District, in the Western Province, as described in the annexed diagrams :—

I.—Preliminary plan 15,981.

| Lot. | Name of Land. | Extent, A. R. P. |
|------|--|------------------|
| 2 | Kosgahahenkanda (reservation for path) | 0 0 9 |

and bounded as follows : on the north by Kosgahahenkanda belonging to the Crown (reservation) ; on the east by T. P. 318,743 ; on the south by Kosgahahenkanda belonging to the Crown (reservation) ; and on the west by the footpath from Retiyala to Diyakaduwa.



Surveyor-General's Office,
Colombo, December 2, 1916.

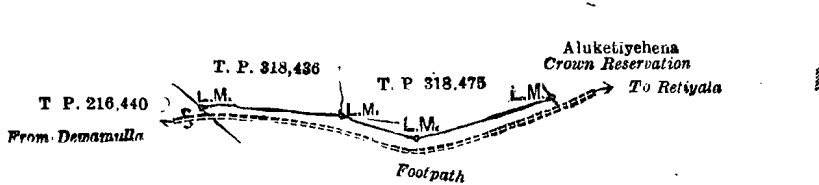
Scale of 4 Chains to an Inch.

C. R. LUNDIE,
for Surveyor-General.

II.—Preliminary plan 16,013.

| Lot. | Name of Land. | Extent, A. R. P. |
|------|--|------------------|
| 2 | Aluketiyehena (reservation for footpath) | 0 0 25 |

and bounded as follows : on the north by T. P. 318,436, T. P. 318,475 ; on the east by Aluketiyehena belonging to the Crown (reservation) ; on the south by the footpath from Dewamulla to Retiyala ; on the west by T. P. 216,440.



Surveyor-General's Office,
Colombo, December 2, 1916.

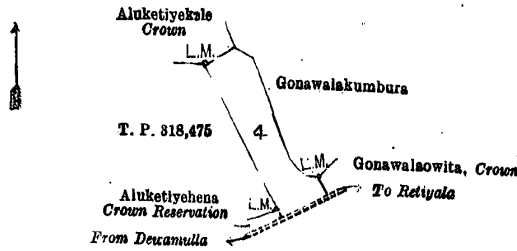
Scale of 4 Chains to an Inch.

C. R. LUNDIE,
for Surveyor-General.

III.—Preliminary plan 16,013.

| Lot. | Name of Land. | Extent, A. R. P. |
|------|---|------------------|
| 4 | Aluketiyehena (reservation for paddy field) | 0 1 23 |

and bounded as follows : on the north by Aluketiyekela belonging to Crown, Gonawalakumbura claimed by Ratuge Thegis Appu and others ; on the east by Gonawalakumbura claimed by Ratuge Thegis Appu and others, Gonawalaowita belonging to Crown ; on the south by the footpath from Dewamulla to Retiyala ; on the west by Aluketiyehena belonging to the Crown (reservation), T. P. 318,475.



Surveyor-General's Office,
Colombo, December 2, 1916.

Scale of 4 Chains to an Inch.

C. R. LUNDIE,
for Surveyor-General.

Kalutara Notice No. 6,325.

Notice under "The Waste Lands Ordinances of 1897, 1899, 1900, and 1903."

TAKE notice that unless within three months from May 4, 1917, the persons, if any, who claim any interest in the land hereinafter mentioned appear before the Assistant Government Agent of the Kalutara District, at his office at Kalutara, and make claim to the said land or to some interest therein :

Such Assistant Government Agent, in pursuance of the powers in him vested by "The Waste Lands Ordinances of 1897, 1899, 1900, and 1903," will declare by writing under his hand that the said land, as to which no claim has been made, is the property of the Crown.

C. V. BRAYNE,
Assistant Government Agent.

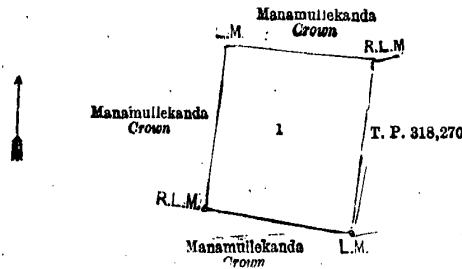
Description of the Land referred to.

The following lot situated in the village of Horawala, in Iddagoda pattuwa of Pasdun korale west of the Kalutara District, in the Western Province, as described in the annexed diagram :—

Preliminary plan 15,988.

| Lot. | Name of Land. | Extent, A. R. P. |
|------|-------------------|------------------|
| 1 | Manamullekanda .. | 1 1 18 |

and bounded as follows : on the north by Manamullekanda belonging to the Crown ; on the east by T. P. 318,270 ; on the south and west by Manamullekanda belonging to the Crown.



Surveyor-General's Office,
Colombo, December 14, 1916.

Scale of 4 Chains to an Inch.

G. K. THORNHILL,
for Surveyor-General.

Kalutara Notice No. 6,326.

Notice under "The Waste Lands Ordinances of 1897, 1899, 1900, and 1903."

TAKE notice that unless within three months from May 4, 1917, the persons, if any, who claim any interest in the lands hereinafter mentioned or in any one or more of such lands appear before the Assistant Government Agent of the Kalutara District, at his office at Kalutara, and make claim to the said lands or any of them or to some interest therein :

Such Assistant Government Agent, in pursuance of the powers in him vested by "The Waste Lands Ordinances of 1897, 1899, 1900, and 1903," will declare by writing under his hand that the said lands or such of them, as to which no claim has been made, are the property of the Crown.

C. V. BRAYNE,
Assistant Government Agent.

Description of the Lands referred to.

The following lots situated in the village of Kennantudawa, in Munwattebage pattuwa of Rayigam korale of the Kalutara District, in the Western Province, as described in the annexed diagram :—

Preliminary plan 14,828.

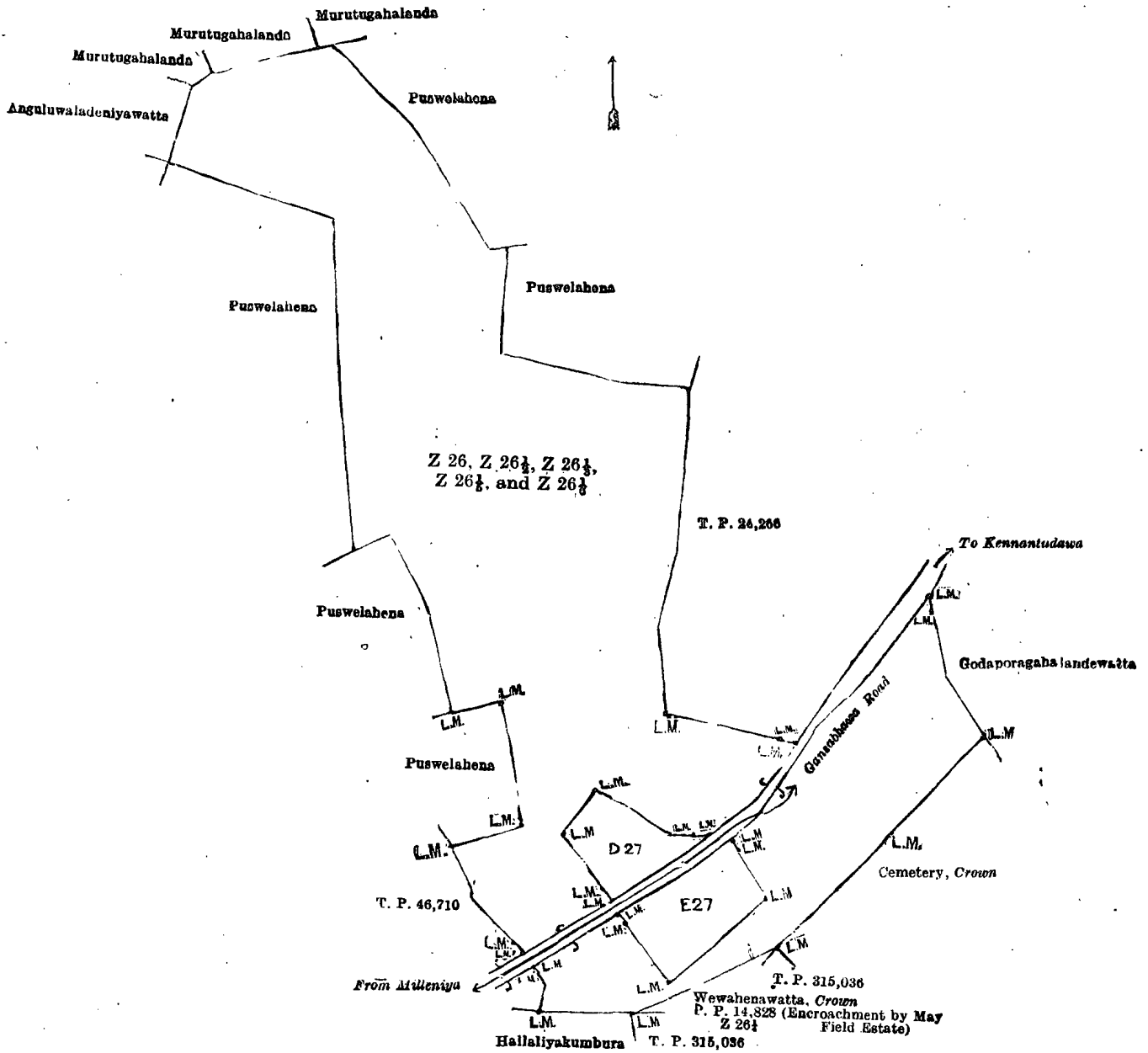
| Lot. | Name of Land. | Extent, A. R. P. |
|-------|--|------------------|
| Z 26 | Wewahéna .. | 11 0 24.64 |
| Z 26½ | Do. .. | 0 3 10 |
| Z 26¼ | Do. (reservation for Gansabhawa road) .. | 0 0 17 |
| Z 26¼ | Do. .. | 2 3 4 |
| Z 26¼ | Do. (reservation for Gansabhawa road) .. | 0 1 1 |
| | | 15 0 16.64 |

and bounded as follows : on the north by Anguluwaladeniyawatta claimed by T. Caro Appu and others, Murutugahalanda claimed by Yakupitiyage David and others, Murutugahalanda claimed by ditto, Murutugahalanda claimed by Yakupitiyage Mellis Appu and others and Puswelahena claimed by Wijalambige Subaneri; on the east by Puswelahena claimed by Tibbotuge James and others, Udedeniya belonging to Tambawitige Don Peiris and others (T. P. 24,266), the Gansabhawa road from Milleniya to Kennantudawa, and Godaparagahalandewatta claimed by Welikadage James; on the south by the cemetery belonging to the Crown, T. P. 315,036, Wewahenawatta belonging to the Crown (encroachment by Mayfield estate), T. P. 315,036, and Hallaliyakumbura claimed by Tambawitige Don Peiris and others; on the west by Wewahena belonging to Yatawarage Setoris and others (T. P. 46,710), Puswelahena claimed by Manchanayakage Samel Appu and others, Puswelahena claimed by the heirs of the late Patirage Podi Appu, and Puswelahena claimed by P. Amis Rodrigo.

NOTE.—The following lots lying within the above boundaries are excluded from this notice, and their aggregate acreage of 1 acre and 18 perches is not included in the acreage of 15 acres and 16.64 perches given above :—

Preliminary plan 14,828.

| Lot. | Name of Land. | Extent, A. R. P. |
|------|---------------|------------------|
| D 27 | Puswelahena | 0 1 37 |
| E 27 | Do. | 0 2 21 |
| | | 1 0 18 |



Scale of 4 Chains to an Inch.

Surveyor-General's Office,
Colombo, December 4, 1916.

C. R. LUNDIE,
for Surveyor-General.

FINAL ORDERS.

Kurunegala S. O. No. 1,655.

**Order under Section 2 of "The Waste Lands Ordinances of 1897, 1899, 1900, and 1903,"
declaring Lands to be Crown Property.**

In the matter of the lands commonly called or known as Woungalamukalana, stream, and gansabhawa path, situate in the village of Uda Kekulawela, in the Udukaha korale south of the Dambadeni hatpattu of the Kurunegala District, in the North-Western Province, and of "The Waste Lands Ordinances of 1897, 1899, 1900, and 1903."

THE notice required by section 1 of "The Waste Lands Ordinances of 1897, 1899, 1900, and 1903," having been duly published in manner prescribed by that section in respect of the above-named lands (*vide* Notice No. 5,995), and no claim having been made to the said lands or to any interest therein within the period of three months from the date specified in the said notice, I, John Murray Davies, Special Officer appointed under section 28 of the said Ordinances, under and by virtue of the powers vested in me in that behalf by section 2 of the said Ordinances, do hereby on this 22nd day of February, 1917, order and declare that the said land, as more fully described herein below, situate in the village of Uda Kekulawela, in the Udukaha korale south of the Dambadeni hatpattu of the Kurunegala District, in the North-Western Province, and shown as lots 10, 16½, and 33½ in preliminary plan 478 and in the annexed diagrams, and containing in extent 4 acres 1 rood and 13 perches, are the property of the Crown.

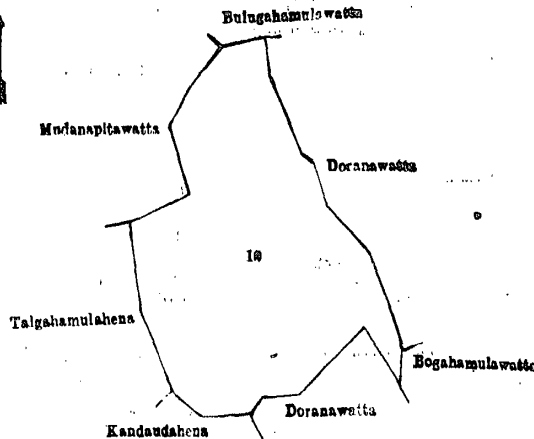
Description of the Lands referred to.

The following lots situated in the village of Uda Kekulawela, in the Udukaha korale south of the Dambadeni hatpattu of the Kurunegala District, in the North-Western Province, as described in the annexed diagrams:—

I.—Preliminary plan 478.

| Lot. | Name of Land. | Extent, A. R. P. |
|------|------------------|------------------|
| 10 | Woungalamukalana | 3 1 3 |

and bounded as follows: on the north by Mudanapitawatta claimed by Don Baron Wijesinghe, Bulughamulawatta claimed by Kudahettiachilage Podi Singho; on the east by Doronawatta claimed by Kudahettiachilage Podi Singho, Bogahamulawatta claimed by Rajapakse Mudiyansele Puchi Appuhamy; on the south by Doronawatta claimed by Vidane Mudiyansele Davith Appuhamy, Kandaudahena claimed by Rajapakse Mudiyansele Dingiri Appuhamy; on the west by Kandaudahena claimed by Rajapakse Mudiyansele Dingiri Appuhamy, Thalghamulahena claimed by the Hon. Sir S. Christoffel Obeyesekere.



Surveyor-General's Office,
Colombo, May 10, 1916.

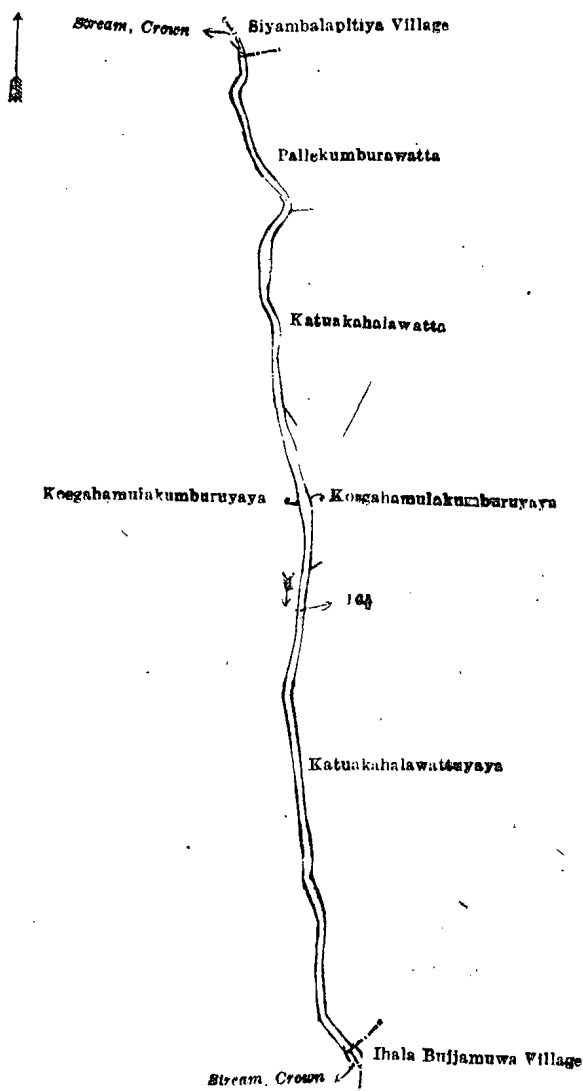
Scale of 4 Chains to an Inch.

A. H. G. DAWSON,
for Surveyor-General.

II.—Preliminary plan 478.

| Lot. | Name of Land. | Extent, A. R. P. |
|------|---------------|------------------|
| 16½ | Stream | 0 1 10 |

and bounded as follows: on the north by stream declared the property of the Crown under the Waste Lands Ordinances, the village limit of Siyambalapitiya; on the east by Pallekumburawatta claimed by Rajapakse Mudiyansele Appuhamy and others, Kotuakahalawatta claimed by Loku Menika and Dewage Ukku, Kosgahamulakumburuyaya claimed by Podi Singho and others, Katuakahalawatuyaya claimed by Podi Nona and others, the village limit of Ihala Bujjamuwa; on the south by a stream declared to be the property of the Crown under the Waste Lands Ordinances; on the west by Kosgahamulakumburuyaya claimed by Podi Singho and others.



Surveyor-General's Office,
Colombo, May 10, 1916.

Scale of 4 Chains to an Inch.

A. H. G. DAWSON,
for Surveyor-General.

III.—Preliminary plan 478.

| Lot. | Name of Land. | Extent, A. R. P. |
|------|-----------------|------------------|
| 33½ | Gansabhawa path | 0 3 0 |

and bounded as follows: on the north by Mahadanghamulahena claimed by the Hon. Sir S. Christoffel Obeyesekere, Mihigahamulawatta claimed by Arachchiappuhamige Singhoappu, Beligahamulawatta claimed by Vidane Mudiyansele Davith Appuhamy; on the east by Kosgahamulakumburuyaya claimed by Podi Singho and others, Beligahamulawatta claimed by Vidane Mudiyansele Davith Appuhamy, Kosgahamulakumburuyaya claimed by Podi Singho and others, Diuvilagawawatta claimed by Rajapakse Mudiyansele Puchi Appuhamy, Mihigahamulawatta claimed by Arachchi Appuhamige Singhoappu, Mahadanghamulahena claimed by the Hon. Sir S. Christoffel Obeyesekere, Kongahamulahena claimed by Rajapakse Mudiyansele Dingiri Appuhamy and others, Galabodahenyaya claimed by the Hon. Sir S. Christoffel Obeyesekere, Madugahamulahena claimed by Thagis Perera, Delgahamadittadeniya claimed by ditto and others, Delgahamadittahena claimed by Wijesinghe Dewage Buiya and others, Kumbukgahamulawatta claimed by Thagis Perera and others, Bulugahamulahena claimed by Ilandari Dewage Haramanisa; on the south by Kumbukgahamulakumbura claimed by Puchappuhamy and others; on the west by Kumbukmuladeniya claimed by Puchappuhamy and others, Bulugahamulahena claimed by Ilandari Dewage Haramanisa, Kumbukgahamulawatta claimed by Thagis Perera and others, Madugahamulahena claimed by Thagis Perera, Galabodahenyaya claimed by the Hon. Sir S. Christoffel Obeyesekere, Kongahamulahena claimed by Rajapakse Mudiyansele Dingiri Appuhamy and others.

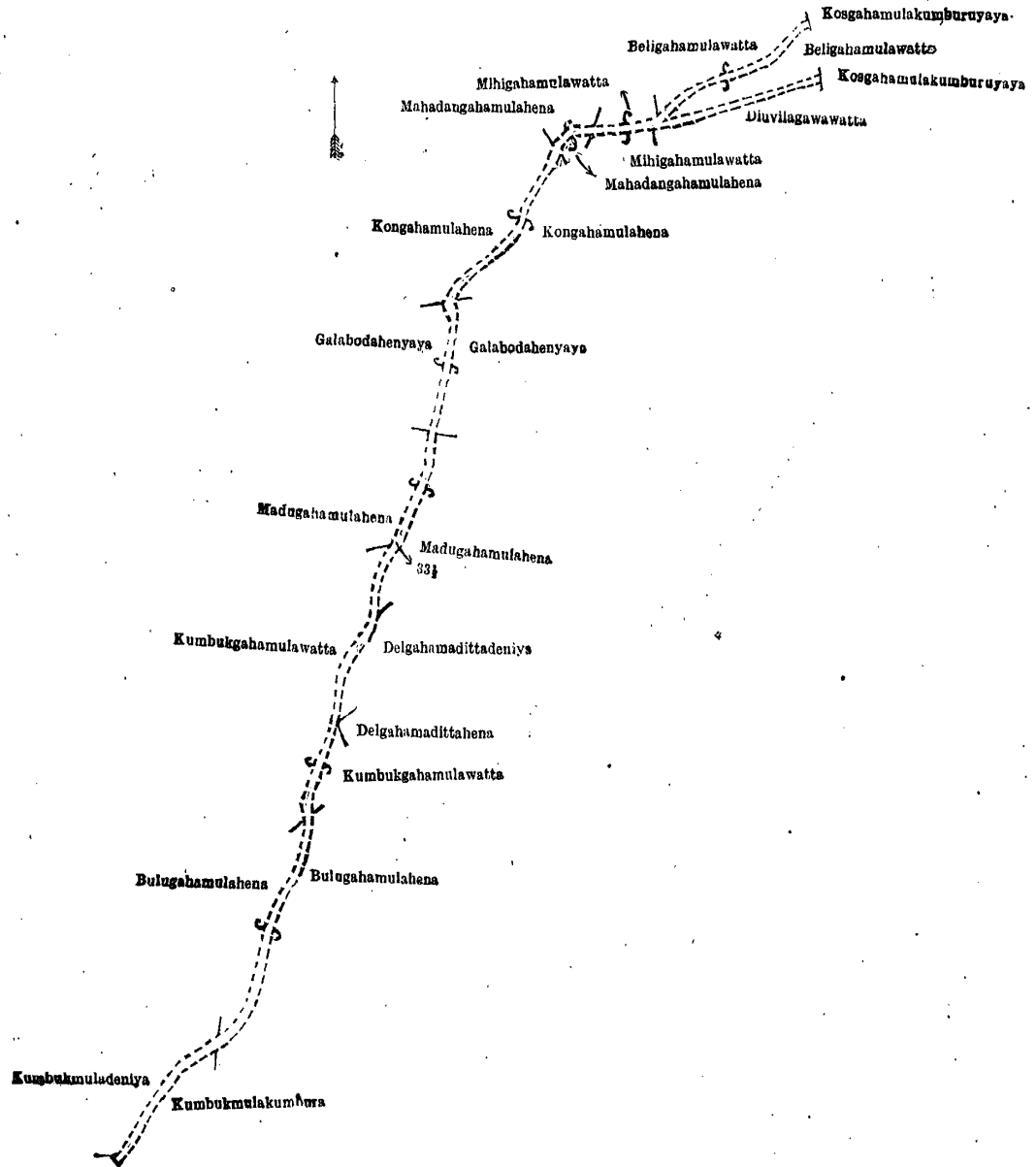
[For Diagram see page 596.]

Kurunegala S. O. No. 1,656.

Order under Section 2 of "The Waste Lands Ordinances of 1897, 1899, 1900, and 1903,"
declaring Lands to be Crown Property.

In the matter of the lands commonly called or known as Bakmigahalangapara (road), Bakmigahamulapara (road), &c., situate in the village of Danwila, in the Kinyama korale of the Katugampola hatpattu of the Kurunegala District, in the North-Western Province, and of "The Waste Lands Ordinances of 1897, 1899, 1900, and 1903."

THE notice required by section 1 of "The Waste Lands Ordinances of 1897, 1899, 1900, and 1903," having been duly published in manner prescribed by that section in respect of the above-named lands (*vide* Notice No. 5,992), and no claim having been made to the said lands or to any interest therein within the period of three months from the date specified.



Surveyor-General's Office,
Colombo, May 10, 1916.

Scale of 4 Chains to an Inch.

A. H. G. DAWSON,
for Surveyor-General.

February 22, 1917.

J. M. DAVIES,
Special Officer.

in the said notice, I, John Murray Davies, Special Officer appointed under section 28 of the said Ordinances, under and by virtue of the powers vested in me in that behalf by section 2 of the said Ordinances, do hereby on this 28th day of February, 1917, order and declare that the said lands, as more fully described herein below, situate in the village of Danwila, in the Kinyama korale of the Katugampola hatpattu of the Kurunegala District, in the North-Western Province, and shown as lots 2A, 4A, 7A, 19½C, 25, 26, and 27 in preliminary plan 1,405 and in the annexed diagram, and containing in extent 3 roods 23 perches, are the property of the Crown.

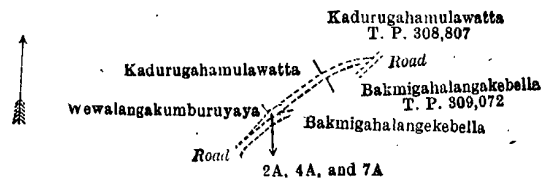
Description of the Lands referred to.

The following lots situated in the village of Danwila, in the Kinyama korale of the Katugampola hatpattu of the Kurunegala District, in the North-Western Province, as described in the annexed diagrams :—

I.—Preliminary plan 1,405.

| Lot. | Name of Land. | Extent, A. R. P. |
|-------|------------------------------|------------------|
| 2A .. | Bakmigahalangapara (road) .. | 0 0 2 |
| 4A .. | Do. (do.) .. | 0 0 12 |
| 7A .. | Do. (do.) .. | 0 0 10 |
| | | 0 0 24 |

and bounded as follows : on the north by Kadurugahamulawatta claimed by Palugollage Bandiya and others, Kadurugahamulawatta sold by the Crown (T. P. 308,807) ; on the east by a road ; on the south by Bakmigahalangakebella sold by the Crown (T. P. 309,072), Bakmigahalangakebella claimed by Kiri Baiya Vedalage Tikira, a road ; on the west by Wewalangakumburuyaya claimed by Vedalage Tikira and others, Kadurugahamulawatta claimed by Palugollage Bandiya and others.



Surveyor-General's Office,
Colombo, June 28, 1916.

Scale of 8 Chains to an Inch.

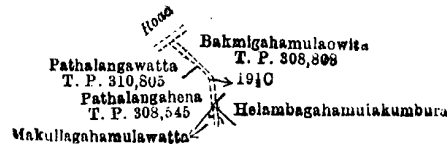
G. K. THORNHILL,
for Surveyor-General.

II.—Preliminary plan I, 405.

Extent, A. R. P.
0 0 7

| Lot. | Name of Land. |
|------|--------------------------|
| 19½C | Bakmigahamulapara (road) |

and bounded as follows: on the north by a road, Bakmigahamulaowita sold by the Crown (T. P. 308,808); on the east by Helambagahamulakumbura claimed by H. Amma; on the south by Makullagahamulawatta sold by the Crown; on the west by Pathalangahena sold by the Crown (T. P. 308,545), Pathalangawatta sold by the Crown (T. P. 310,805).



Surveyor-General's Office,
Colombo, June 28, 1916.

Scale of 8 Chains to an Inch.

G. K. THORNHILL,
for Surveyor-General.

III.—Preliminary plan 1,405.

Extent, A. R. P.
0 2 8

| Lot. | Name of Land. |
|------|------------------------------|
| 25 | Danwilaminipitiya (cemetery) |

and bounded as follows: on the north and east by Minipitiyagawahena belonging to the Crown; on the south by a road; on the west by village limit of Wirapokuna.



Surveyor-General's Office,
Colombo, June 28, 1916.

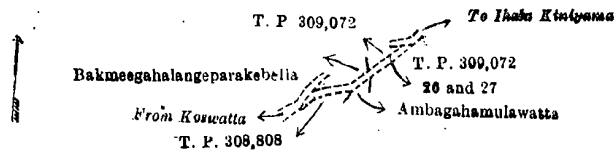
Scale of 8 Chains to an Inch.

G. K. THORNHILL,
for Surveyor-General.

IV.—Preliminary plan 1,405.

| Lot. | Name of Land. | Extent, A. R. P. |
|------|-------------------------------|------------------|
| 26 | Bakmigahalangapara (old road) | 0 0 16 |
| 27 | Do. (do.) | 0 0 8 |
| | | 0 0 24 |

and bounded as follows: on the north by Bakmigahalangeparakabella claimed by Kiribaiya Vedalage Tikira, T. P. 309,072; on the east by the road from Ihala Kinyama to Koswatta; on the south by T. P. 309,072, Ambagahamulawatta claimed by Hiripalwellalage Bodi and Waduwalage Belinda, T. P. 308,808; on the west by the road from Koswatta to Ihala Kinyama.



Surveyor-General's Office,
Colombo, June 28, 1916.

Scale of 8 Chains to an Inch.

G. K. THORNHILL,
for Surveyor-General.

February 28, 1917. J. M. DAVIES,
Special Officer.

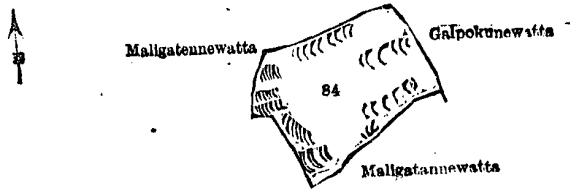
Kurunegala S. O. No. 1,657.

Order under Section 4, Sub-section (1), of "The Waste Lands Ordinances of 1897, 1899, 1900, and 1903," declaring Land to be Crown Property.

In the matter of the land commonly called or known as Maligatennegala (rock), situate in the village of Abbowa, in the Udukaha korale south of the Dambadeni hatpattu of the Kurunegala District, in the North-Western Province, and of "The Waste Lands Ordinances of 1897, 1899, 1900, and 1903."

THE notice required by section 1 of the said Ordinances having been duly published in manner prescribed by that section in respect of the above-named land (*vide* Notice No. 5,532), and a claim having been made to the said land by (1) Rankotpedige Sarana, (2) Liyanapedige Abanchiya on behalf of Mutugalapedige Maniki, and (3) Nuwarapassapedige Tenna, and the said claimants having been duly called upon by me by a notice in writing under section 4, sub-section (1), of the Ordinances, duly served upon them to produce before me the evidence and documents upon which they might rely in proof of their claims, and not having so appeared or produced such evidence and documents, I, Norman Albert Hampton, Special Officer appointed under section 28 of the said Ordinances, do hereby on this 14th day of February, 1917, order and declare, under section 4, sub-section (1), of the said Ordinances, that the said land, commonly called or

known as Maligatennegala (rock), situate in the village of Abbowa, in the Udukaha korale south of the Dambadeni hatpattu of the Kurunegala District, in the North-Western Province, containing in extent 3 roods and 30 perches, and shown as lot 84 in preliminary plan 479 and in the annexed diagram, and bounded as follows: on the north by Maligatennewatta claimed by Perumbalapedige Baiya and another; on the east by Galpokunewatta claimed by Mutugalpedige Menika; on the south by Maligatennewatta claimed by Nuwarapassapedige Tenna and others; on the west by Maligatennewatta claimed by Perumbalapedige Baiya and another, is the property of the Crown.



Surveyor-General's Office,
Colombo, January 28, 1914.

Scale of 4 Chains to an Inch.

G. K. THORNHILL,
for Surveyor-General.

February 14, 1917.

N. A. HAMPTON,
Special Officer.

Kurunegala S. O. No. 1,658.

**Order under Section 2 of "The Waste Lands Ordinances of 1897, 1899, 1900, and 1903,"
declaring Lands to be Crown Property.**

In the matter of the lands commonly called or known as part of Mala-ela, Abbawawewa (tank), situate in the village of Abbowa, in the Udukaha korale south of the Dambadeni hatpattu of the Kurunegala District, in the North-Western Province, and of "The Waste Lands Ordinances of 1897, 1899, 1900, and 1903."

THE notice required by section 1 of "The Waste Lands Ordinances of 1897, 1899, 1900, and 1903," having been duly published in manner prescribed by that section in respect of the above-named lands (*vide* Notice No. 5,532), and no claim having been made to the said lands or to any interest therein within the period of three months from the date specified in the said notice, I, Norman Albert Hampton, Special Officer appointed under section 28 of the said Ordinances, under and by virtue of the powers vested in me in that behalf by section 2 of the said Ordinances, do hereby on this 14th day of February, 1917, order and declare that the said lands, as more fully described herein below, situate in the village of Abbowa, in the Udukaha korale south of the Dambadeni hatpattu of the Kurunegala District, in the North-Western Province, and shown as lots 41½, 59 in preliminary plan 479 and in the annexed diagrams, and containing in extent 6 acres 3 roods and 2 perches, are the property of the Crown.

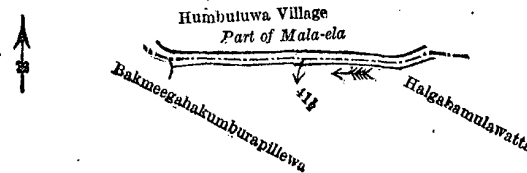
Description of the Lands referred to.

The following lots situated in the village of Abbowa, in the Udukaha korale south of the Dambadeni hatpattu of the Kurunegala District, in the North-Western Province, as described in the annexed diagrams:—

I.—Preliminary plan 479.

| Lot. | Name of Land. | Extent, A. R. P. |
|------|------------------|------------------|
| 41½ | Part of Mala-ela | 0 0 8 |

and bounded as follows: on the north by the village limit of Humbuluwa (part of Mala-ela); on the east by the village limit of Humbuluwa; on the south by Halgahanulawatta claimed by H. P. Lebuna of Horanapetta; on the west by Bakmeegahakumburapillewa claimed by A. R. Rasa Marikkar.



Surveyor-General's Office,
Colombo, January 28, 1914.

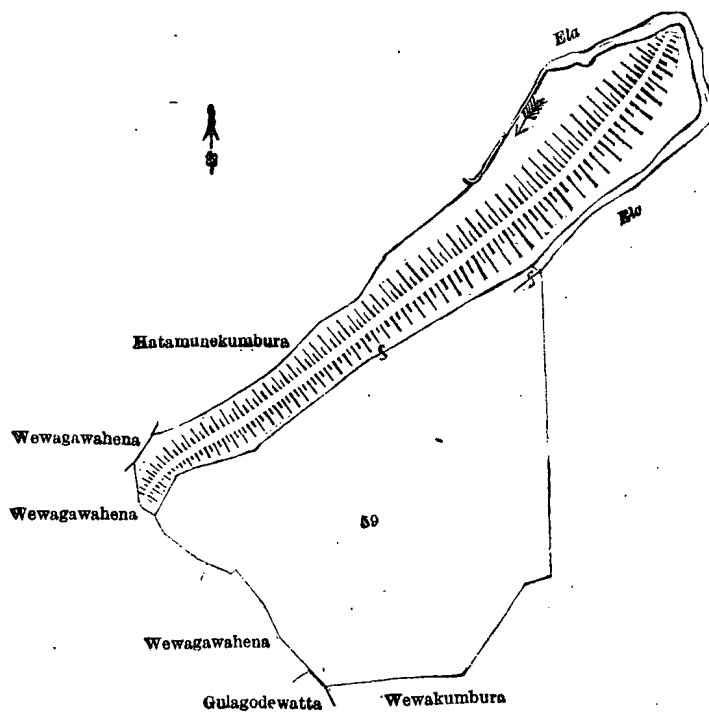
Scale of 4 Chains to an Inch.

G. K. THORNHILL,
for Surveyor-General.

II.—Preliminary plan 479.

| Lot. | Name of Land. | Extent, A. R. P. |
|------|-------------------|------------------|
| 59 | Abbawawewa (tank) | 6 2 34 |

and bounded as follows: on the north by Wewagawakumbura claimed by Horatalpedige Setuwa, Hatamunekumbura claimed by H. P. Setuwa and others, an ela; on the east by an ela; on the south by an ela, Wewakumbura claimed by H. P. H. Duraya and others; on the west by Galagodewatta claimed by Karunahingeyalage Samandara, Wewagawahena claimed by Karunahingiyelai Horatala and Panaduraya, Wewagawakumbura claimed by Hapudurayalai Kiriya and others.



Surveyor-General's Office,
Colombo, January 28, 1914.

Scale of 4 Chains to an Inch.

G. K. THORNHILL,
for Surveyor-General.

February 14, 1917.

N. A. HAMPTON,
Special Officer.

Kurunegala S. O. No. 1,659.

**Order under Section 2 of "The Waste Lands Ordinances of 1897, 1899, 1900, and 1903,"
declaring Lands to be Crown Property.**

In the matter of the lands commonly called or known as part of Karuwelagahamulla-ela, part of Deduru-oya, &c., situate in the village of Gurugoda, in the Baladora korale of the Dewamedhi hatpattu of the Kurunegala District, in the North-Western Province, and of "The Waste Lands Ordinances of 1897, 1899, 1900, and 1903."

THE notice required by section 1 of "The Waste Lands Ordinances of 1897, 1899, 1900, and 1903," having been duly published in manner prescribed by that section in respect of the above-named lands (*vide* Notice No. 6,043), and no claim having been made to the said lands or to any interest therein within the period of three months from the date specified in the said notice, I, John Murray Davies, Special Officer appointed under section 28 of the said Ordinances, under and by virtue of the powers vested in me in that behalf by section 2 of the said Ordinances, do hereby on this 22nd day of February, 1917, order and declare that the said lands, as more fully described herein below, situate in the village of Gurugoda, in the Baladora korale of the Dewamedhi hatpattu of the Kurunegala District, in the North-Western Province, and shown as lots 1, 5, 6, 8, 9, and 22 in preliminary plan 1,566 and in the annexed diagrams, and containing in extent 8 acres 1 rood and 3 perches, are the property of the Crown.

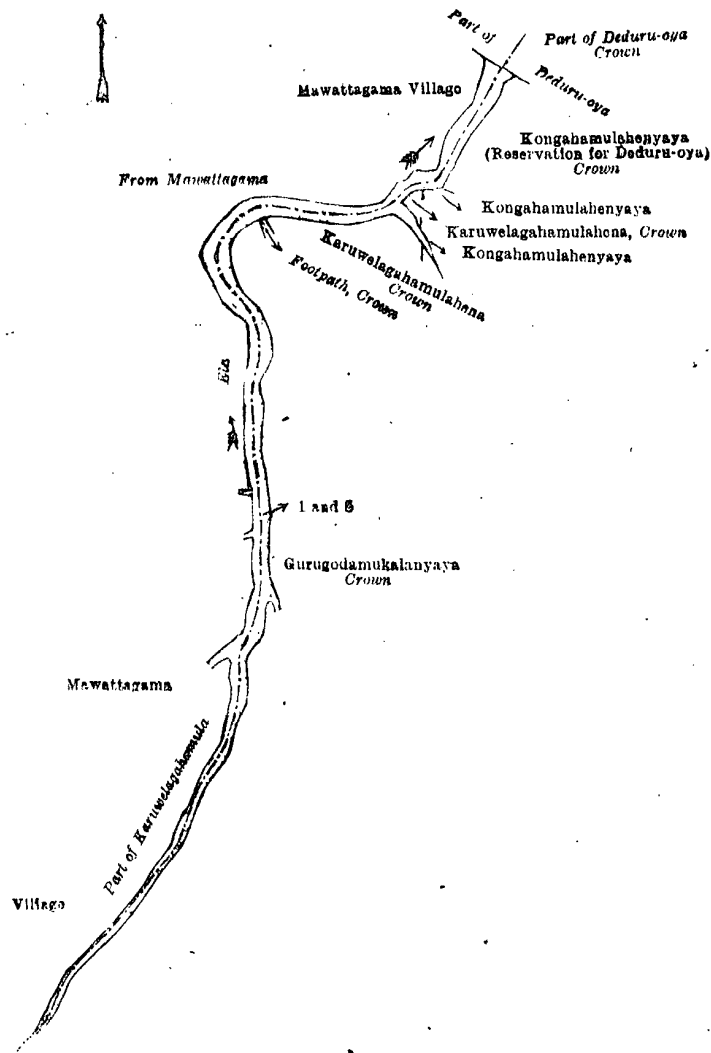
Description of the Lands referred to.

The following lots situated in the village of Gurugoda, in the Baladora korale of the Dewamedhi hatpattu of the Kurunegala District, in the North-Western Province, as described in the annexed diagrams:—

I.—Preliminary plan 1,566.

| Lot. | Name of Land. | Extent, A. R. P. |
|------|-------------------------------|------------------|
| 1 | Part of Karuwelagahamulla-ela | 0 1 32 |
| 5 | Do. | 0 0 9 |
| | | 0 2 1 |

and bounded as follows: on the north by ela, the village limit of Mawattagama, part of Karuwelagahamulla-ela, part of Deduru-oya to be declared the property of the Crown under the Waste Lands Ordinances; on the east by Kongahamulahenyaya (reservation for Deduru-oya) to be declared the property of the Crown under the Waste Lands Ordinances, Kongahamulahenyaya sold to Mr. Herman Peter Weerasooriya under the Waste Lands Ordinances, Karuwelagahamulahena to be declared the property of the Crown under the Waste Lands Ordinances, Kongahamulahenyaya sold to Mr. Herman Peter Weerasooriya under the Waste Lands Ordinances; on the south by Kongahamulahenyaya sold to Mr. Herman Peter Weerasooriya under the Waste Lands Ordinances, Karuwelagahamulahena to be declared the property of the Crown under the Waste Lands Ordinances, the footpath from Mawattagama to be declared the property of the Crown under the Waste Lands Ordinances, Gurugodamukalanyaya to be declared the property of the Crown under the Waste Lands Ordinances; on the west by the village limit of Mawattagama (part of Karuwelagahamulla-ela).



Surveyor-General's Office,
Colombo, April 6, 1916.

Scale of 4 Chains to an Inch.

G. K. THORNHILL,
for Surveyor-General.

II.—Preliminary plan 1,566.

| Lot. | Name of Land. | Extent, A. R. P. |
|------|--------------------|------------------|
| 6 | Part of Deduru-oya | 7 2 6 |

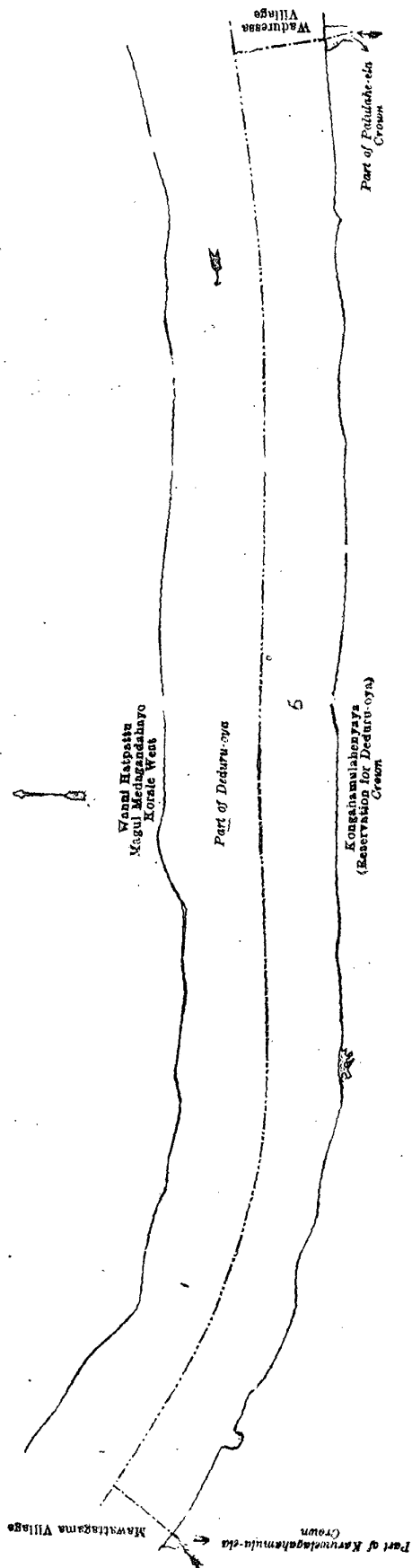
and bounded as follows: on the north by part of Deduru-oya (the boundary of Magulmedagandahaye korale west), (the boundary of the Wannu hatpattu); on the east by the village limit of Waduressa; on the south by part of Palulahaye-ela to be declared the property of the Crown under the Waste Lands Ordinances, Kongahamulahenyaya (reservation for Deduru-oya) to be declared the property of the Crown under the Waste Lands Ordinances, part of Karuwelagahamulahana to be declared the property of the Crown under the Waste Lands Ordinances; on the west by the village limit of Mawattagama.

[For Diagram see page 601.]

III.—Preliminary plan 1,566.

| Lot. | Name of Land. | Extent, A. R. P. |
|------|-----------------------|------------------|
| 8 | Palulahaye-ela (part) | 0 0 11 |
| 9 | Do. (do.) | 0 0 6 |
| | | 0 0 17 |

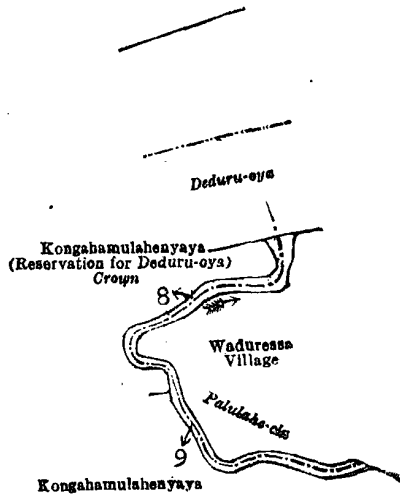
and bounded as follows: on the north by Kongahamulahenyaya (reservation for Deduru-oya) to be declared the property of the Crown under the Waste Lands Ordinances, Deduru-oya; on the east by the village limit of Waduressa (part of Palulahaye-ela); on the south by Kongahamulahenyaya sold to Mr. Herman Peter Weerasooriya under the Waste Lands Ordinances; on the west by Kongahamulahenyaya sold to Mr. Herman Peter Weerasooriya under the Waste Lands Ordinances, Kongahamulahenyaya (reservation for Deduru-oya) to be declared the property of the Crown under the Waste Lands Ordinances.



Surveyor-General's Office,
Colombo, April 6, 1916.

Scale of 4 Chains to an Inch.

G. K. THORNHILL,
for Surveyor-General



Surveyor-General's Office,
Colombo, May 18, 1915.

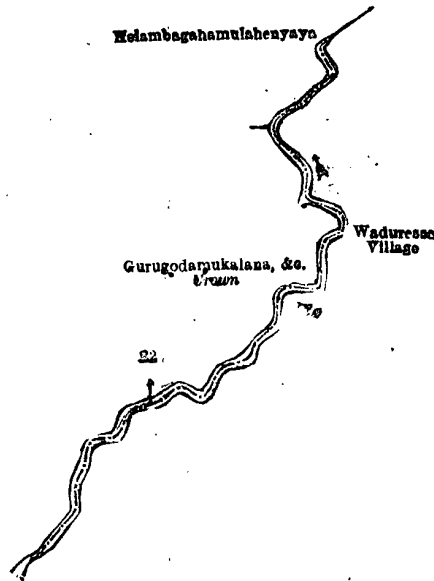
Scale of 4 Chains to an Inch.

G. K. THORNHILL,
for Surveyor-General.

IV.—Preliminary plan 1,566.

| Lot. | Name of Land. | Extent, A. R. P. |
|------|-------------------------|------------------|
| 22 | Dry water-course (part) | 0 0 19 |

and bounded as follows : on the north by Halambagahamulahenyaya sold to Mr. Herman Peter Weerasooriya under the Waste Lands Ordinances ; on the east and south by the village limit of Waduressa (an eḷa) ; on the west by Gurugodamukalana, &c., to be declared the property of the Crown under the Waste Lands Ordinances.



Surveyor-General's Office,
Colombo, May 18, 1915.

Scale of 4 Chains to an Inch.

G. K. THORNHILL,
for Surveyor-General.

J. M. DAVIES,
Special Officer.

February 22, 1917.

Kurunegala S. O. No. 1,660.

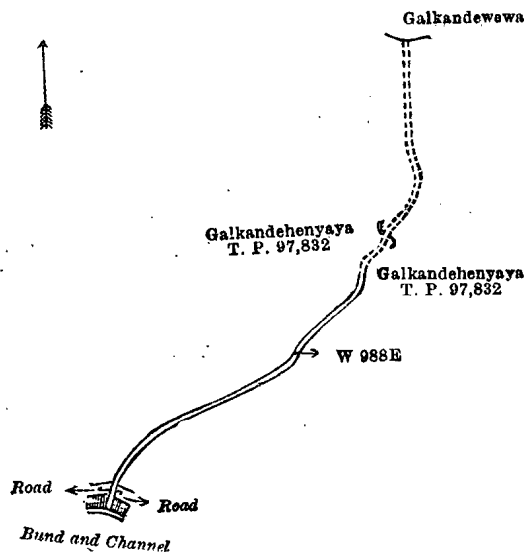
Order under Section 2 of "The Waste Lands Ordinances of 1897, 1899, 1900, and 1903," declaring Land to be Crown Property.

In the matter of the land commonly called or known as channel, situate in the village of Galkanda, in the Mahagalboda Egoda korale of the Hiriyala hatpattu of the Kurunegala District, in the North-Western Province, and of "The Waste Lands Ordinances of 1897, 1899, 1900, and 1903."

THE notice required by section 1 of "The Waste Lands Ordinances of 1897, 1899, 1900, and 1903," having been duly published in manner prescribed by that section in respect of the above-named land (*vide* Notice No. 6,050), and no claim having been made to the said land or to any interest therein within the period of three months from the date specified in the said notice, I, John Murray Davies, Special Officer appointed under section 28 of the said Ordinances, under and by virtue of the powers vested in me in that behalf by section 2 of the said Ordinances, do hereby, on this 22nd day of February, 1917, order and declare that the said land, as more fully described herein below, situate in the village of Galkanda, in the Mahagalboda Egoda korale of the Hiriyala hatpattu of the Kurunegala District, in the North-Western Province, and shown as lots W 988E in preliminary plan 1,993 and in the annexed diagram, and containing in extent 16 perches, is the property of the Crown.

Description of the Land referred to.

The land commonly called or known as channel, situated in the village of Galkanda, in the Mahagalboda Egoda korale of the Hiriyala hatpattu of the Kurunegala District, in the North-Western Province, containing in extent 16 perches, shown as lot W 988E in preliminary plan 1,993 and in the annexed diagram; and bounded as follows: on the north by Galkandewewa claimed by T. M. Ukku Amma and others; on the east by Galkandehenyaya claimed by Dingiri Banda, Korala, T. P. 97,832; on the south by Galkandehenyaya claimed by Dingiri Banda, Korala, T. P. 97,832, a road, a bund, and channel; on the west by a bund, a road, Galkandehenyaya claimed by T. M. Dingiri Banda, Korala, T. P. 97,832.



Surveyor-General's Office,
Colombo, June 30, 1916.

Scale of 4 Chains to an Inch.

G. K. THORNHILL,
for Surveyor-General.

J. M. DAVIES,
Special Officer.

February 22, 1917.

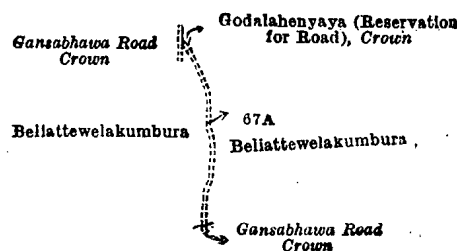
Kurunegala S. O. No. 1,661.**Order under Section 2 of "The Waste Lands Ordinances of 1897, 1899, 1900, and 1903,"
declaring Land to be Crown Property.**

In the matter of the land commonly called or known as Gansabhawa road, situate in the village of Ihala Kinyama, in the Kinyama korale of the Katugampola hatpattu of the Kurunegala District, in the North-Western Province, and of "The Waste Lands Ordinances of 1897, 1899, 1900, and 1903."

THE notice required by section 1 of "The Waste Lands Ordinances of 1897, 1899, 1900, and 1903," having been duly published in manner prescribed by that section in respect of the above-named land (*vide* Notice No. 6,058), and no claim having been made to the said land or to any interest therein within the period of three months from the date specified in the said notice, I, John Murray Davies, Special Officer appointed under section 28 of the said Ordinances, under and by virtue of the powers vested in me in that behalf by section 2 of the said Ordinances, do hereby on this 17th day of March, 1917, order and declare that the said land, as more fully described herein below, situate in the village of Ihala Kinyama, in the Kinyama korale of the Katugampola hatpattu of the Kurunegala District, in the North-Western Province, and shown as lot 67A in preliminary plan 1,403, and in the annexed diagram, and containing in extent 12 perches, is the property of the Crown.

Description of the Land referred to.

The land commonly called or known as Gansabhawa road, situated in the village of Ihala Kinyama, in the Kinyama korale of the Katugampola hatpattu of the Kurunegala District, in the North-Western Province, containing in extent 12 perches, shown as lot 67A in preliminary plan 1,403 and in the annexed diagram, and bounded as follows: on the north by Godalahenyaya (reservation for road) claimed by the Crown; on the east by Beliattewelakumbura claimed by Ratnayaka Mudiyansele Appuhami, Arachchi; on the south by a Gansabhawa road claimed by the Crown; on the west by Beliattewelakumbura claimed by Ratnayaka Mudiyansele Appuhami, Arachchi, a Gansabhawa road claimed by the Crown.



Surveyor-General's Office,
Colombo, July 6, 1916.

Scale of 8 Chains to an Inch.

G. K. THORNHILL,
for Surveyor-General.

J. M. DAVIES,
Special Officer.

March 17, 1917.

Kurunegala S. O. No. 1,662.

**Order under Section 2 of "The Waste Lands Ordinances of 1897, 1899, 1900, and 1903,"
declaring Lands to be Crown Property.**

In the matter of the lands commonly called or known as Etinniwetichchagala (rock), Dalukgalamukalana, &c., situate in the village of Wedeniya, in the Udukaha korale south of the Dambadeni hatpattu of the Kurunegala District, in the North-Western Province, and of "The Waste Lands Ordinances of 1897, 1899, 1900, and 1903."

THE notice required by section 1 of "The Waste Lands Ordinances of 1897, 1899, 1900, and 1903," having been duly published in manner prescribed by that section in respect of the above-named lands (*vide* Notice No. 5,956), and no claim having been made to the said lands or to any interest therein within the period of three months from the date specified in the said notice, I, John Murray Davies, Special Officer appointed under section 28 of the said Ordinances, under and by virtue of the powers vested in me in that behalf by section 2 of the said Ordinances, do hereby, on this 22nd day of February, 1917, order and declare that the said lands, as more fully described herein below, situate in the village of Wedeniya, in the Udukaha korale south of the Dambadeni hatpattu of the Kurunegala District, in the North-Western Province, and shown as lots 4C, 12, 14, 29½, 29½, 29½, 29½, 29½, and 37½ in preliminary plan 486 and in the annexed diagrams, and containing in extent 7 acres and 12 perches, are the property of the Crown.

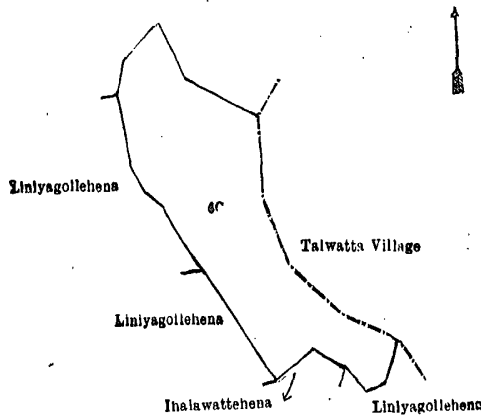
Description of the Lands referred to.

The following lots situated in the village of Wedeniya, in the Udukaha korale south of the Dambadeni hatpattu of the Kurunegala District, in the North-Western Province, as described in the annexed diagrams:—

I.—Preliminary plan 486.

| Lot. | Name of Land. | Extent, A. R. P. |
|------|----------------------------|------------------|
| 4C | Etinniwetichchagala (rock) | 1 3 34 |

and bounded as follows: on the north by Galgodehena claimed by Mrs. J. P. Obeysekera and others; on the east by the village limit of Talwatta; on the south by Liniyagollehena claimed by Mrs. J. P. Obeysekera, Thalawattehena claimed by Welikumbura Hakuruge Kiri Bandiya; on the west by Liniyagollehena claimed by Mrs. J. P. Obeysekera, Liniyagollehena claimed by Welikumbura Hakuruge Bandiya, Galgodehena claimed by Mrs. J. P. Obeysekera and others.



Surveyor-General's Office,
Colombo, May 19, 1916.

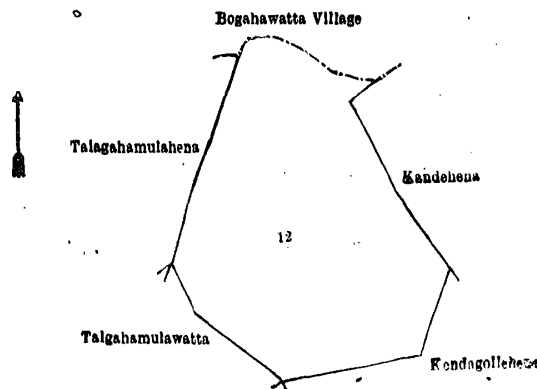
Scale of 4 Chains to an Inch.

A. H. G. DAWSON,
for Surveyor-General.

II.—Preliminary plan 486.

| Lot. | Name of Land. | Extent, A. R. P. |
|------|-------------------|------------------|
| 12 | Dalukgalamukalana | 3 1 26 |

and bounded as follows: on the north by the village limit of Bogahawatta; on the east by Kandehena claimed by Mrs. J. P. Obeysekera, Kendagollehena claimed by Hapuratnayaka Atukoralage Punchi Banda and others; on the south by Kendagollehena claimed by Hapuratnayaka Atukoralage Punchi Banda and others, Talgahamulawatta claimed by Atukoralage Loku Banda and others; on the west by Talgahamulawatta claimed by Hapuratnayaka Atukoralage Loku Banda and others, Talgahamulawatta claimed by Kotuvellaralage Baronchi Appuhamy.



Surveyor-General's Office,
Colombo, May 19, 1916.

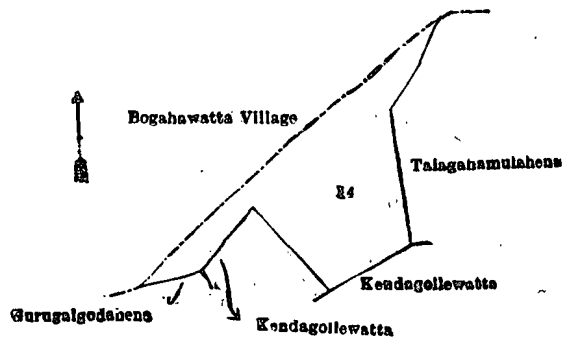
Scale of 4 Chains to an Inch.

A. H. G. DAWSON,
for Surveyor-General.

III.—Preliminary plan 486.

| Lot. | Name of Land. | Extent, A. R. P. |
|------|---------------------|------------------|
| 14 | Gurugalgodamukalana | 1 0 22 |

and bounded as follows : on the north by the village limit of Bogahawatta ; on the east by Talagahamulahena claimed by Kotuvelaralage Baronchi Appuhamy ; on the south by Kendagollewatta claimed by Hapuratnayaka Atukoralage Appuhamy and others, Kendagollewatta claimed by Hapuratnayaka Atukoralage Loku Banda, Gurugalgodahena claimed by Kiriungamanannalage Sela ; on the west by the village limit of Bogahawatta.



Surveyor-General's Office,
Colombo, May 19, 1916.

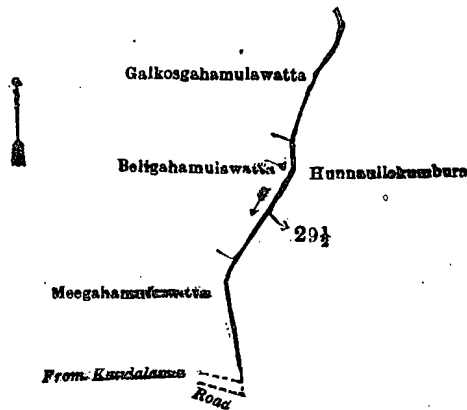
Scale of 4 Chains to an Inch.

A. H. G. DAWSON,
for Surveyor-General.

IV.—Preliminary plan 486.

| Lot. | Name of Land. | Extent, A. R. P. |
|------|---------------|------------------|
| 29½ | Ela (stream) | 0 0 11 |

and bounded as follows : on the north by Galkosgahamulawatta claimed by Herat Mudiyansele Kiri Menika and others ; on the east by Hunnaulekumbura claimed by Adikari Mudiyansele Kiri Menika and others ; on the south by a road to Kandalama ; on the west by Meegahamulawatta claimed by Adikari Mudiyansele Punchi Appuhamy and others, Beligahamulawatta claimed by Adikari Mudiyansele Dingiri Menika.



Surveyor-General's Office,
Colombo, May 19, 1916.

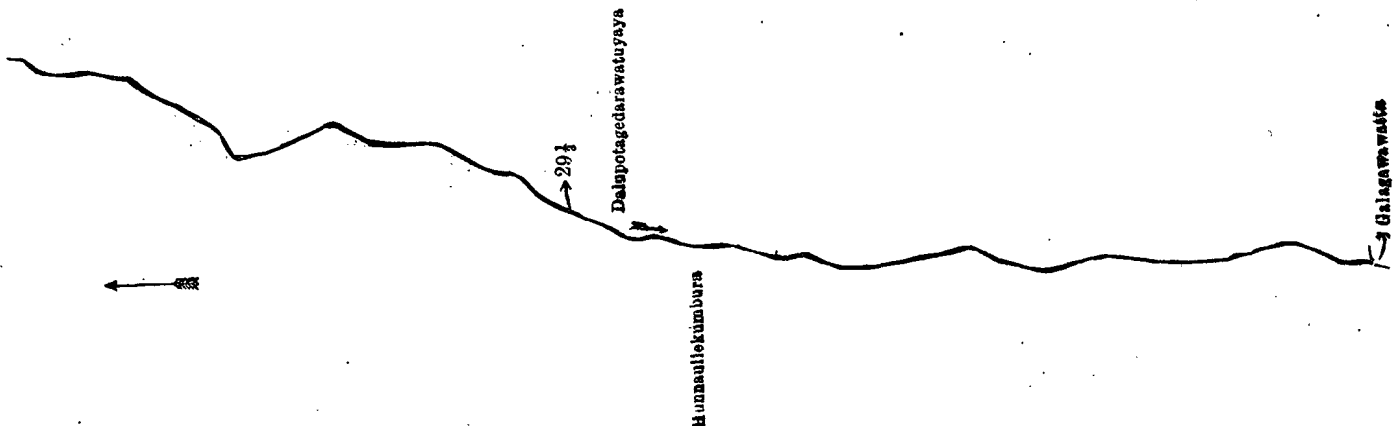
Scale of 4 Chains to an Inch.

A. H. G. DAWSON,
for Surveyor-General.

V.—Preliminary plan 486.

| Lot. | Name of Land. | Extent, A. R. P. |
|------|---------------|------------------|
| 29¼ | Ela (stream) | 0 1 6 |

and bounded as follows : on the north by Hunnaulekumbura claimed by Adikari Mudiyansele Kiri Menika and others ; east by Dalupotagederawatuwaya claimed by Adikari Mudiyansele Ukkuhamy and others ; on the south by Galagawawatta claimed by Kontasingha Acharige Thepanis Naide ; on the west by Hunnaulekumbura claimed by Adikari Mudiyansele Kiri Menika and others.



Surveyor-General's Office,
Colombo, May 19, 1916.

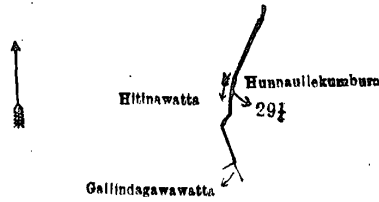
Scale of 4 Chains to an Inch.

A. H. G. DAWSON,
for Surveyor-General.

VI.—Preliminary plan 486.

| Lot. | Name of Land. | Extent, A. R. P. |
|------|---------------|------------------|
| 29½ | Ela (stream) | 0 0 5 |

and bounded as follows: on the north and east by Hunnaulekumbura claimed by Adikari Mudiyansele Kiri Menika and others; on the south by Gallindagawatta claimed by Adikari Mudiyansele Kiri Menika and others; on the west by Hitinawatta, &c., claimed by Kalanchidewayale Bandia and others.



Surveyor-General's Office,
Colombo, May 19, 1916.

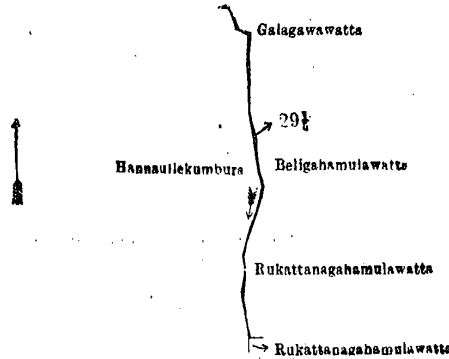
Scale of 4 Chains to an Inch.

A. H. G. DAWSON,
for Surveyor-General.

VII.—Preliminary plan 486.

| Lot. | Name of Land. | Extent, A. R. P. |
|------|---------------|------------------|
| 29½ | Ela (stream) | 0 0 12 |

and bounded as follows: on the north by Galagawatta claimed by Hapuachchilage Appuhamy and others; on the east by Beligahamulawatta claimed by Dissanayaka Achchillage Kiri Menika and others, Rukattanagahamulawatta claimed by Adikari Mudiyansele Wimalahamy and others; on the south by Rukattanagahamulawatta claimed by Dewagamage Lisahamy and others; on the west by Hunnaulekumbura claimed by Adikari Mudiyansele Kiri Menika and others.



Surveyor-General's Office,
Colombo, May 19, 1916.

Scale of 4 Chains to an Inch.

A. H. G. DAWSON,
for Surveyor-General.

VIII.—Preliminary plan 486.

| Lot. | Name of Land. | Extent, A. R. P. |
|------|---------------|------------------|
| 29½ | Ela (stream) | 0 0 3 |

and bounded as follows: on the north, east, and south by Pissewatta claimed by Adikari Mudiyansele Kiri Menika; on the west by Hunnaulekumbura claimed by Adikari Mudiyansele Kiri Menika and others.



Surveyor-General's Office,
Colombo, May 19, 1916.

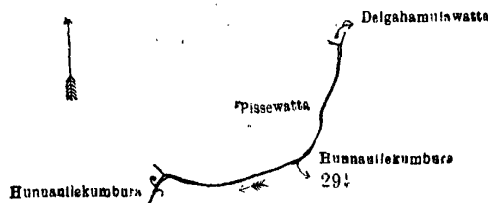
Scale of 4 Chains to an Inch.

A. H. G. DAWSON,
for Surveyor-General.

IX.—Preliminary plan 486.

| Lot. | Name of Land. | Extent, A. R. P. |
|------|---------------|------------------|
| 29½ | Ela (stream) | 0 0 11 |

and bounded as follows: on the north by Pissewatta claimed by Adikari Mudiyansele Kiri Menika, Delgahamulawatta claimed by Adikari Mudiyansele Kiri Menika; on the east and south by Hunnaulekumbura claimed by Adikari Mudiyansele Kiri Menika and others; on the west by Hunnaulekumbura claimed by Adikari Mudiyansele Kiri Menika and others.



Surveyor-General's Office,
Colombo, May 19, 1916.

Scale of 4 Chains to an Inch.

A. H. G. DAWSON,
for Surveyor-General.

X.—Preliminary plan 486.

| Lot. | Name of Land. | Extent, A. R. P. |
|------|---------------|------------------|
| 37½ | Ela (stream) | 0 0 2 |

and bounded as follows: on the north by Deniyewatta claimed by Adikari Mudiyansele Kiri Menika; on the east by an 'ela declared to be the property of the Crown under the Waste Lands Ordinances, Lindaragedarakumburakamata claimed by Hapuratnayaka Atukoralage Appuhamy; on the south by Hunnaulekumbura claimed by Adikari Mudiyansele Kiri Menika and others; on the west by Deniyewatta claimed by Adikari Mudiyansele Kiri Menika.



Surveyor-General's Office,
Colombo, May 19, 1916.

Scale of 4 Chains to an Inch.

A. H. G. DAWSON,
for Surveyor-General.

February 22, 1917. J. M. DAVIES,
Special Officer.

Kurunegala S. O. No. 1,663.

Order under Section 2 of "The Waste Lands Ordinances of 1897, 1899, 1900, and 1903,"
declaring Lands to be Crown Property.

In the matter of the lands commonly called or known as Ela, Narangahenagala, &c., situate in the village of Talwatta, in the Udukaha korale south of the Dambadeni hatpattu of the Kurunegala District, in the North-Western Province, and of "The Waste Lands Ordinances of 1897, 1899, 1900, and 1903."

THE notice required by section 1 of "The Waste Lands Ordinances of 1897, 1899, 1900, and 1903," having been duly published in manner prescribed by that section in respect of the above-named lands (*vide* Notice No. 5,960), and no claim having been made to the said lands or to any interest therein within the period of three months from the date specified in the said notice, I, John Murray Davies, Special Officer appointed under section 28 of the said Ordinances, under and by virtue of the powers vested in me in that behalf by section 2 of the said Ordinances, do hereby on this 10th day of February, 1917, order and declare that the said lands, as more fully described herein below, situate in the village of Talwatta, in the Udukaha korale south of the Dambadeni hatpattu of the Kurunegala District, in the North-Western Province, and shown as lots 3½, 3½, 15, 36½, 36½, 36½, 36½, 36½, 36½, 36½, 36½, 36½, 36½, 45½, and 47½ in preliminary plan 487 and in the annexed diagrams, and containing in extent 2 acres 3 roods and 2 perches, are the property of the Crown.

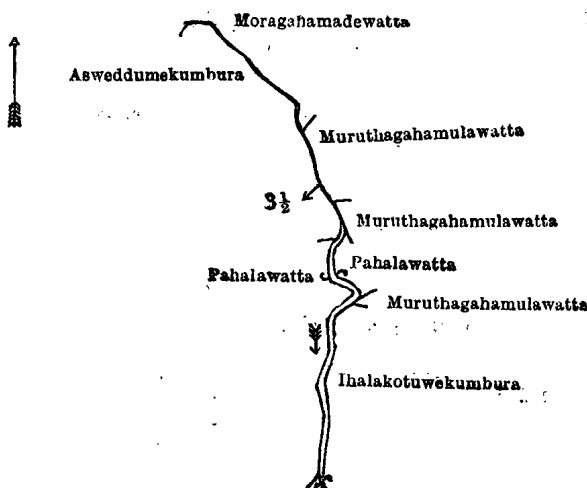
Description of the Lands referred to.

The following lots situated in the village of Talwatta, in the Udukaha korale south of the Dambadeni hatpattu of the Kurunegala District, in the North-Western Province, as described in the annexed diagrams:—

I.—Preliminary plan 487.

| Lot. | Name of Land. | Extent, A. R. P. |
|------|---------------|------------------|
| 3½ | Ela | 0 0 16 |

and bounded as follows: on the north by Moragahamadewatta claimed by Mrs. K. H. Obeysekera; on the east by Muruthagahamulawatta claimed by Kuda Vidanelage Punchi Appuhamy, Pahalawatta claimed by Sirimalhamy, Muruthagahamulawatta claimed by Kuda Vidanelage Punchi Appuhamy, Ihalakotuwakumbura claimed by Pathirannehelage Kirihamy and others; on the south by Ihalakotuwakumbura claimed by Pathirannehelage Kirihamy and others; on the west by Pahalawatta claimed by K. Sirimalhamy, Asweddumekumbura claimed by Patirannehelage Siridarahamy.



Surveyor-General's Office,
Colombo, May 29, 1916.

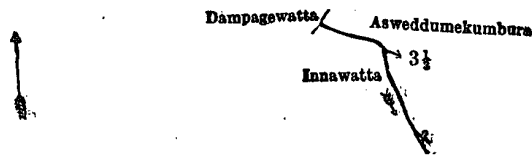
Scale of 4 Chains to an Inch.

A. H. G. DAWSON,
for Surveyor-General.

II.—Preliminary plan 487.

| Lot. | Name of Land. | Extent, A. R. P. |
|------|---------------|------------------|
| 3½ | Ela | 0 0 5 |

and bounded as follows: on the north and east by Asweddumekumbura claimed by Patirannehelage Siridarahamy; on the south by Innawatta claimed by Kuda Vidanelage Sirimalhamy; on the west by Innawatta claimed by Kuda Vidanelage Sirimalhamy, Danpagewatta claimed by Patirannehelage Kirihamy.



Surveyor-General's Office,
Colombo, May 29, 1916.

Scale of 4 Chains to an Inch.

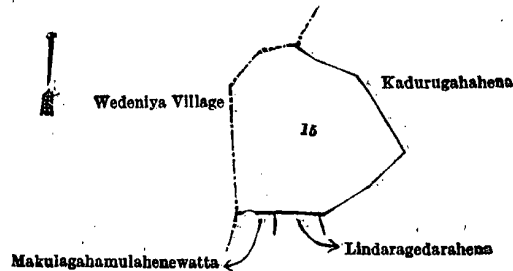
A. H. G. DAWSON,
for Surveyor-General.

III.—Preliminary plan 487.

| Lot. | Name of Land. |
|------|-------------------|
| 15 | Narangahahenagala |

| Extent, A. R. P. |
|------------------|
| 1 0 7 |

and bounded as follows: on the north by the village limit of Wedeniya, Kadurugahahena claimed by Gamaralalage Punchirala and another; on the east by Kadurugahahena claimed by Gamaralalage Punchirala and another; on the south by Lindaragederahena claimed by Patirannehelage Kirihamy Siridarahamy, Makulagahamulahanawatta claimed by Asarappulige Selastina; on the west by the village limit of Wedeniya.



Surveyor-General's Office
Colombo, May 29, 1916.

Scale of 4 Chains to an Inch.

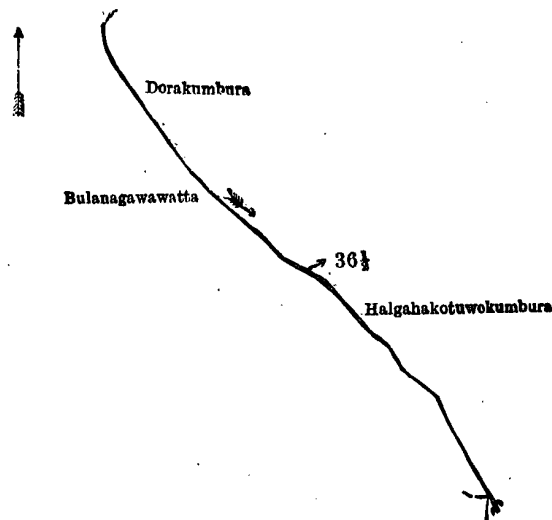
A. H. G. DAWSON,
for Surveyor-General.

IV.—Preliminary plan 487.

| Lot. | Name of Land. |
|--------|---------------|
| 36 1/2 | Ela |

| Extent, A. R. P. |
|------------------|
| 0 0 20 |

and bounded as follows: on the north by Dorakumbura claimed by Patirannehelage Siridarahamy; on the east by Halgahakotuwekumbura claimed by Asarappuli Henayalage Andiya Henaya; on the south and west by Bulanagawawatta claimed by Patirannehelage Sirimalhamy.



Surveyor-General's Office,
Colombo, May 29, 1916.

Scale of 4 Chains to an Inch.

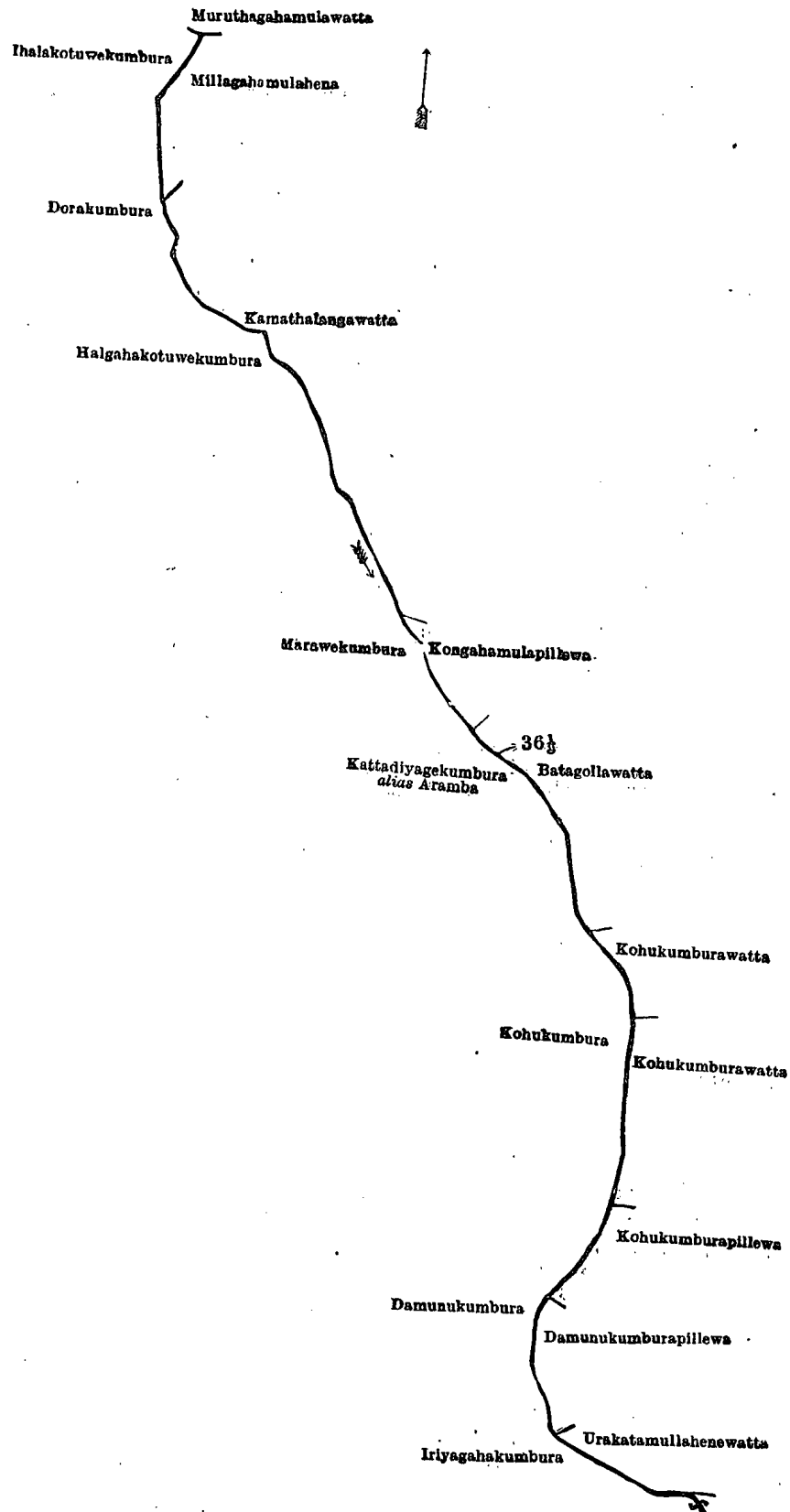
A. H. G. DAWSON,
for Surveyor-General.

V.—Preliminary plan 487.

| Lot. | Name of Land. |
|--------|---------------|
| 36 1/2 | Ela |

| Extent, A. R. P. |
|------------------|
| 0 1 27 |

and bounded as follows: on the north by Muruthagahamulawatta claimed by Kuda Vidanelage Punchi Appuhamy, Millagahamulahena claimed by Patirannehelage Kirihamy, Kamathalagawatta claimed by Patirannehelage Siridarahamy, Kongahamulapillewa claimed by Rajapaksa Mudiyansele Ausadahamy; on the east by Batagollawatta claimed by Kuda Vidanelage Sirimalhamy, Kohukumburawatta claimed by Rajapaksa Mudiyansele Podisingho Appu and another, Kohukumburawatta claimed by Rajapaksa Mudiyansele Juwanis Appu, Baron, Kohukumburapillewa claimed by Rajapaksa Mudiyansele Pintoris and others, Damunakumburapillewa claimed by the Trustees of Talwatta temple, Urakatamullahanewatta claimed by Gamaralalage Kiri Banda, Iriyagahakumbura claimed by Asurappuliradage Andiya and others; on the south by Iriyagahakumbura claimed by Asarappuliradage Andiya and others; on the west by Damunukumbura claimed by Rajapaksa Mudiyansele Appuhamy, Kohukumbura claimed by Rajapaksa Mudiyansele Karanis Appu and others, Kattadiyagekumbura alias Aramba claimed by Rajapaksa Mudiyansele Punchi Menika and others, Marawakumbura claimed by Rajapaksa Mudiyansele Ausadahamy, Halgahakotuwekumbura claimed by Asarappulihenayalage Andiya Henaya, Dorakumbura claimed by Patirannehelage Siridarahamy, Ihalakotuwekumbura claimed by Patirannehelage Kirihamy and others.



Surveyor-General's Office,
Colombo, May 29, 1916.

Scale of 4 Chains to an Inch.

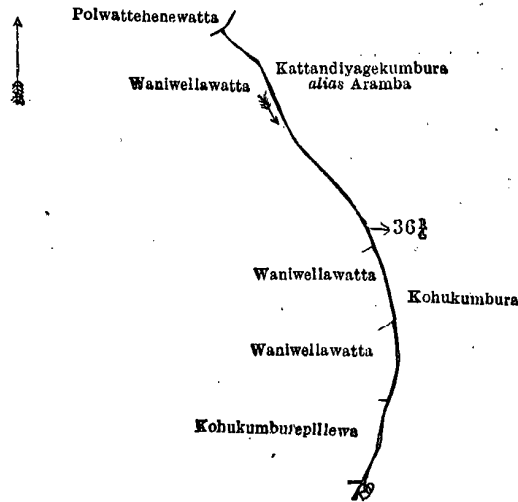
A. H. G. DAWSON,
for Surveyor-General.

VI.—Preliminary plan 487.

| Lot. | Name of Land. |
|--------|---------------|
| 36 1/2 | Ela |

Extent, A. R. P.
0 0 18

and bounded as follows: on the north by Polwattehenawatta claimed by Gamaralalage Appuhamy Punchirala and others, Kattandiyagekumbura *alias* Aramba claimed by Rajapaksa Mudiyansele Punchi Menika and others; on the east by Kattandiyagekumbura claimed by Rajapaksa Mudiyansele Punchi Menika and others, Kohukumbura claimed by Rajapaksa Mudiyansele Karanis Appu and others; on the south by Kohukumbura claimed by Rajapaksa Mudiyansele Karanis Appu and others; on the west by Kohukumburapillewa claimed by Rajapaksa Mudiyansele Pinthoris and another, Waniwellawatta claimed by Rajapaksa Mudiyansele Baronchi, Waniwellawatta claimed by Rajapaksa Mudiyansele Punchirala, Waniwellawatta claimed by Rajapaksa Mudiyansele Ausadahamy.



Surveyor-General's Office,
Colombo, May 29, 1916.

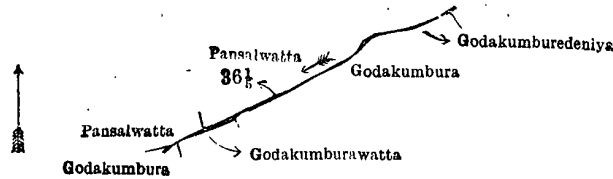
Scale of 4 Chains to an Inch.

A. H. G. DAWSON,
for Surveyor-General.

VII.—Preliminary plan 487.

| Lot. | Ela | Name of Land. | Extent, A. R. P. |
|--------|-----|---------------|------------------|
| 36 1/2 | .. | .. | 0 0 11 |

and bounded as follows : on the north and east by Pansalwatta claimed by Mutugalpedige Menika and others ; on the south by Godakumburedeniya claimed by Jawaranpedige Binduwa and others, Godakumbura claimed by Jawaranpedige Bilinduwa and others, Godakumburawatta claimed by Mutugalpedige Menika and others, Godakumbura claimed by Jawaranpedige Bilinduwa and others ; on the west by Pansalwatta claimed by Mutugalpedige Menika and others.



Surveyor-General's Office,
Colombo, May 29, 1916.

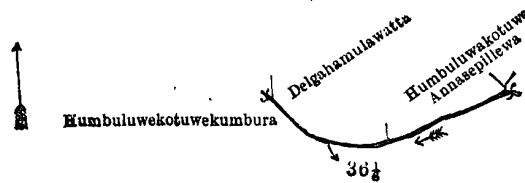
Scale of 4 Chains to an Inch.

A. H. G. DAWSON,
for Surveyor-General.

VIII.—Preliminary plan 487.

| Lot. | Ela | Name of Land. | Extent, A. R. P. |
|--------|-----|---------------|------------------|
| 36 1/2 | .. | .. | 0 0 9 |

and bounded as follows : on the north by Delgahamulawatta claimed by Mutugalpedige Menika, Humbuluwekotuwannasipillewa claimed by Mutugalpedige Kalu Appu, Humbuluwekotuwekumbura claimed by Mutugalpedige Loku Menika and others ; on the east, south, and west by Humbuluwekotuwekumbura claimed by Mutugalpedige Loku Menika and others.



Surveyor-General's Office,
Colombo, May 29, 1916.

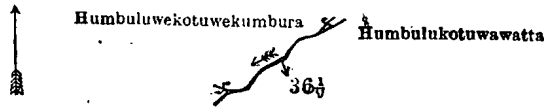
Scale of 4 Chains to an Inch.

A. H. G. DAWSON,
for Surveyor-General.

IX.—Preliminary plan 487.

| Lot. | Ela | Name of Land. | Extent, A. R. P. |
|--------|-----|---------------|------------------|
| 36 1/2 | .. | .. | 0 0 4 |

and bounded as follows : on the north by Humbulukotuwekumbura claimed by Mutugalpedige Loku Menika and others ; on the east and south by Humbulukotuwawatta claimed by Mutugalpedige Kirimale Kalu ; on the west by Humbuluwekotuwekumbura claimed by Mutugalpedige Loku Menika and others.



Surveyor-General's Office,
Colombo, May 29, 1916.

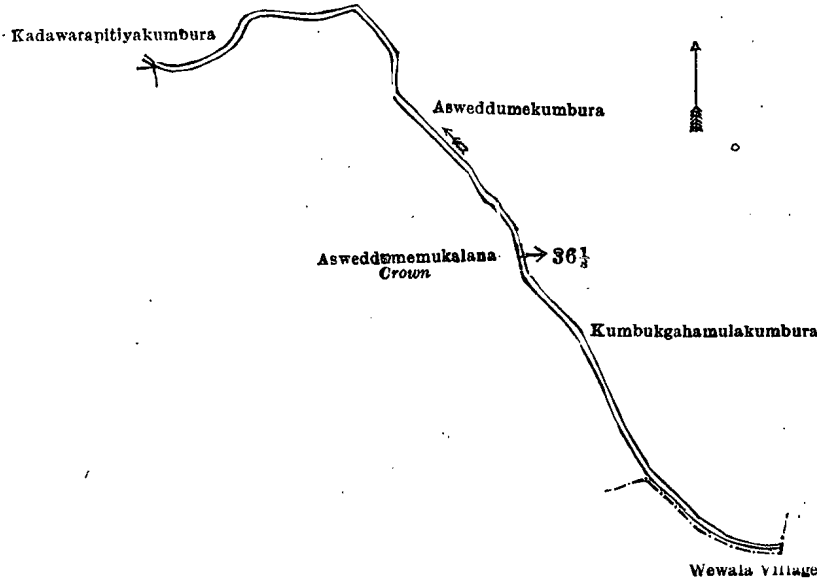
Scale of 4 Chains to an Inch.

A. H. G. DAWSON,
for Surveyor-General.

X.—Preliminary plan 487.

| Lot. | Ela | Name of Land. | Extent, A. R. P. |
|--------|-----|---------------|------------------|
| 36 1/2 | ... | ... | 0 0 26 |

and bounded as follows : on the north by Kadawarapitiyakumbura claimed by Wikrampedige Malinduwa and others ; on the east by Kadawarapitiyakumbura claimed by Wikrampedige Malinduwa and others, Asweddumekumbura claimed by Wikrampedige Malinduwa, Kumbukgahamulakumbura claimed by Wikrampedige Kiriya and others ; on the south by the village limit of Wewala ; on the west by Asweddumemukulana declared to be the property of the Crown under the Waste Lands Ordinances.



Surveyor-General's Office,
Colombo, May 29, 1916.

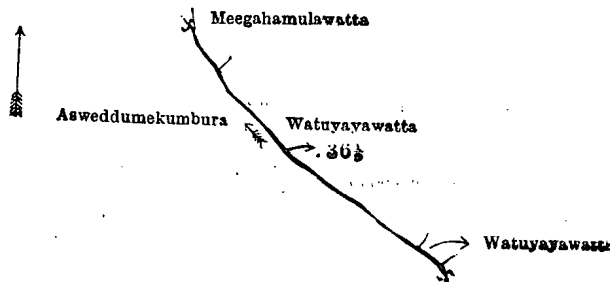
Scale of 4 Chains to an Inch.

A. H. G. DAWSON,
for Surveyor-General.

XI.—Preliminary plan 487.

| Lot. | Ela | Name of Land. | Extent, A. R. P. |
|--------|-----|---------------|------------------|
| 36 1/2 | .. | .. | 0 0 12 |

and bounded as follows : on the north by Meegahamulawatta claimed by Mutugalpedige Girange ; on the east by Watuyayawatta claimed by Mahadurayalage Lantuwa, Watuyayawatta claimed by Mutugalpedige Kalu Hapu, Asweddumekumbura claimed by Wikrampedige Malinduwa ; on the south and west by Asweddumekumbura claimed by Wikrampedige Malinduwa.



Surveyor-General's Office,
Colombo, May 29, 1916.

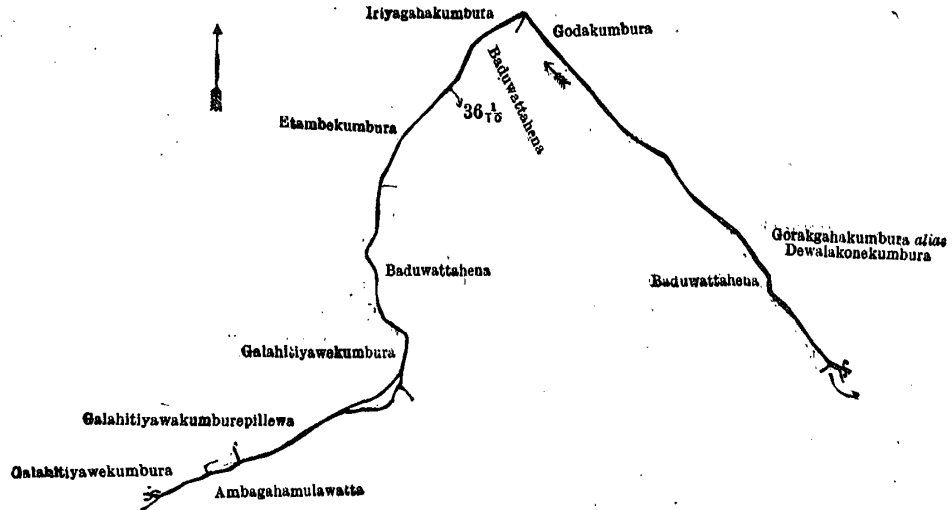
Scale of 4 Chains to an Inch.

A. H. G. DAWSON,
for Surveyor-General.

XII.—Preliminary plan 487.

| Lot. | Ela | Name of Land. | Extent, A. R. P. |
|--------|-----|---------------|------------------|
| 36 1/2 | ... | ... | 0 1 7 |

and bounded as follows : on the north by Etambekumbura claimed by Wikrampedige Pina and others, Iriyagahakumbura claimed by Asarappuliradage Andiya and others, Godakumbura claimed by Jawaranpedige Binduwa and others ; on the east by Godakumbura claimed by Jawaranpedige Binduwa and others, Gorokgahakumbura *alias* Dewalakonekumbura claimed by Mutugalpedige Loku Menika and others ; on the south by Humbuluwakotuwehena claimed by Mutugalpedige Menika and another, Baduwattahena claimed by Mahadurayalage Ukkuwa and another, Baduwattahena claimed by Wikrampedige Gura Kiriya and others, Baduwattahena claimed by Silpa-achari Nekatige Lamina, Ambagahamulawatta claimed by Silpa-achari Nekatige Suramba ; on the west by Galahitiyawekumbura claimed by Silpa-achari Nekatige Suramba, Galahitiyawekumburepillewa claimed by Silpa-achari Nekatige Suramba, Galahitiyawekumbura claimed by ditto, Etambekumbura claimed by Wikrampedige Pina and others.



Surveyor-General's Office,
Colombo, May 29, 1916.

Scale of 4 Chains to an Inch.

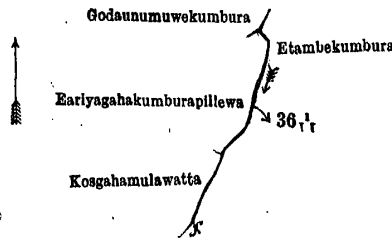
A. H. G. DAWSON,
for Surveyor-General.

XIII.—Preliminary plan 487.

| Lot. | Name of Land. |
|---------------------------------|---------------|
| 36 ¹ / ₁₆ | Ela |

Extent, A. R. P.
0 0 8

and bounded as follows : on the north, east, and south by Etambekumbura claimed by Wikrampedige Pina and others ; on the west by Kosgahamulawatta claimed by Wikrampedige Kiriya and others, Eariyagahakumburapillewa claimed by Asarappulige Andiya and others, Godaunumuwekumbura claimed by Wikrampedige Malinduwa and others.



Surveyor-General's Office,
Colombo, May 29, 1916.

Scale of 4 Chains to an Inch.

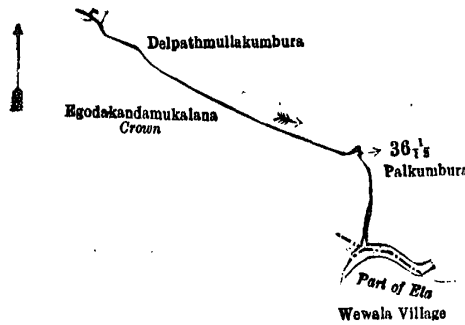
A. H. G. DAWSON,
for Surveyor-General.

XIV.—Preliminary plan 487.

| Lot. | Name of Land. |
|---------------------------------|---------------|
| 36 ¹ / ₁₆ | Ela |

Extent, A. R. P.
0 0 16

and bounded as follows : on the north by Delpathmullakumbura claimed by Gamaralalage Dingiri Menika ; on the east by Delpathmullakumbura claimed by Gamaralalage Dingiri Menika, Palkumbura claimed by Rajapaksa Mudiyansele Ram Menika ; on the south by part of ela (the village limit of Wewala) ; on the west by Egodakandamukalana declared to be the property of the Crown under the Waste Lands Ordinances.



Surveyor-General's Office,
Colombo, May 29, 1916.

Scale of 4 Chains to an Inch.

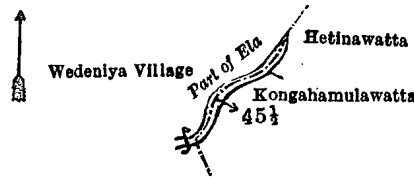
A. H. G. DAWSON,
for Surveyor-General.

XV.—Preliminary plan 487.

| Lot. | Name of Land. |
|--------------------------------|---------------|
| 45 ¹ / ₂ | Part of ela |

Extent, A. R. P.
0 0 4

and bounded as follows : on the north by the village limit of Wedeniya (part of ela) ; on the east by Hitinawatta claimed by Konthasingha Acharige Babanisa, Kongahamulawatta claimed by Konthasingha Acharige Tikirinaide ; on the south by Kongahamulawatta claimed by Konthasingha Acharige Tikiriniede ; on the west by the village limit of Wedeniya (part of ela).



Surveyor-General's Office,
Colombo, May 29, 1916.

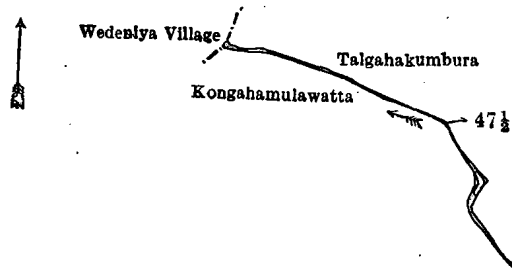
Scale of 4 Chains to an Inch.

A. H. G. DAWSON,
for Surveyor-General.

XVI.—Preliminary plan 487.

| | | |
|-----------|---------------|------------------|
| Lot. | Name of Land. | Extent, A. R. P. |
| 47 1/2 .. | Ela .. | 0 0 12 |

and bounded as follows: on the north and east by Talgahakumbura claimed by Konthasingha Acharige Babanaide; on the south by Kongahamulawatta claimed by Konthasingha Acharige Punchi Nachchire and others; on the west by Kongahamulawatta claimed by Konthasingha Acharige Punchi Nachchire and others, the village limit of Wedeniya.



Surveyor-General's Office,
Colombo, May 29, 1916.

Scale of 4 Chains to an Inch.

A. H. G. DAWSON,
for Surveyor-General.

J. M. DAVIES,
Special Officer.

February 10, 1917.

Kurunegala S. O. No. 1,664.

**Order under Section 2 of "The Waste Lands Ordinances of 1897, 1899, 1900, and 1903,"
declaring Lands to be Crown Property.**

In the matter of the lands commonly called or known as Gangodagedaradeniya (Gansabhawa road), Gangodagedarawatta (Gansabhawa road), &c., situate in the village of Kadurugahamaditta, in the Rekko pattu korale of the Dambadeni hatpattu of the Kurunegala District, in the North-Western Province, and of "The Waste Lands Ordinances of 1897, 1899, 1900, and 1903."

THE notice required by section 1 of "The Waste Lands Ordinances of 1897, 1899, 1900, and 1903," having been duly published in manner prescribed by that section in respect of the above-named lands (*vide* Notice No. 6,056), and no claim having been made to the said lands or to any interest therein within the period of three months from the date specified in the said notice, I, Norman Albert Hampton, Special Officer appointed under section 28 of the said Ordinances, under and by virtue of the powers vested in me in that behalf by section 2 of the said Ordinances, do hereby, on this 22nd day of February, 1917, order and declare that the said lands, as more fully described herein below, situate in the village of Kadurugahamaditta, in the Rekko pattu korale of the Dambadeni hatpattu of the Kurunegala District, in the North-Western Province, and shown as lots 32A, 33A, 35A, 36A, 37A, 38A, 39A, 43A, 44A, and 45A in preliminary plan 1,488 and in the annexed diagram, and containing in extent 2 roods and 12 perches, are the property of the Crown.

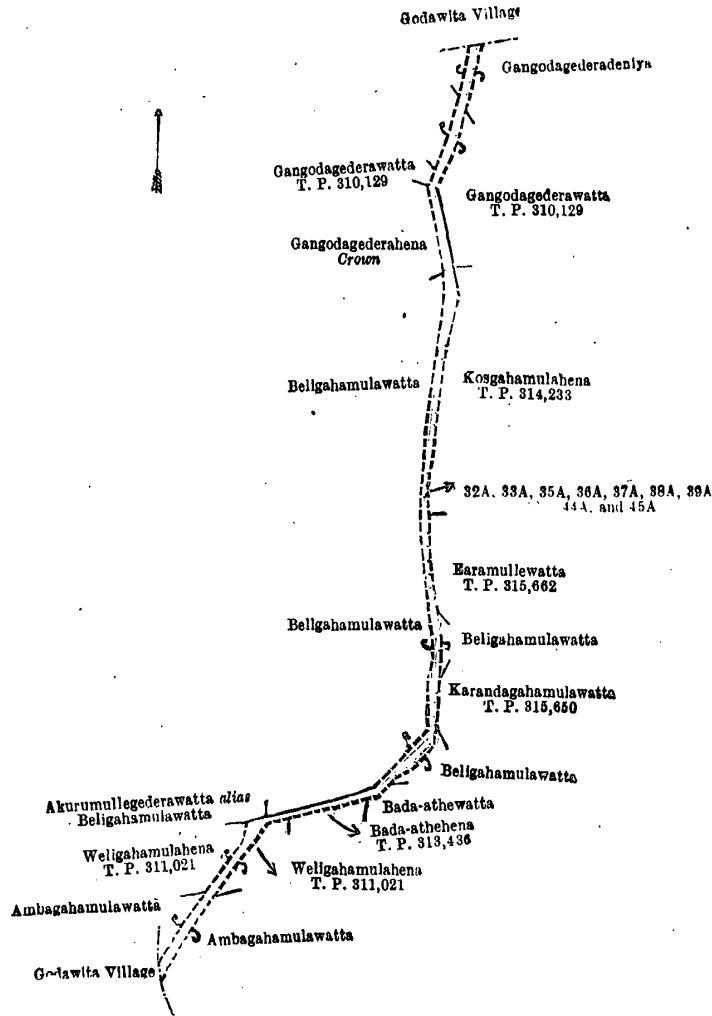
Description of the Lands referred to.

The following lots situated in the village of Kadurugahamaditta, in the Rekko pattu korale of the Dambadeni hatpattu of the Kurunegala District, in the North-Western Province, as described in the annexed diagram:—

Preliminary plan 1,488.

| Lot. | Name of Land. | Extent, A. R. P. | Lot. | Name of Land. | Extent, A. R. P. |
|--------|---------------------------------------|------------------|--------|--|------------------|
| 32A .. | Gangodagederadeniya (Gansabhawa road) | 0 0 4 | 39A .. | Karandagahamulawatta (Gansabhawa road) | 0 0 2 |
| 33A .. | Gangodagederawatta (do.) | 0 0 8 | 43A .. | Badathehena (do.) | 0 0 5 |
| 35A .. | Gangodagederahena (do.) | 0 0 8 | 44A .. | Weligahamulahena (do.) | 0 0 9 |
| 36A .. | Beligahamulawatta (do.) | 0 0 35 | 45A .. | Ambagahamulawatta (do.) | 0 0 10 |
| 37A .. | Kosgahamulahena (do.) | 0 0 8 | | | |
| 38A .. | Earamullewatta (do.) | 0 0 3 | | | 0 2 12 |

and bounded as follows: on the north by the village limit of Godawita; on the east by Gangodagederadeniya claimed by S. M. Ukku Banda Appuhami and another, Gangodagederawatta sold by the Crown (T. P. 310,129), Kosgahamulahena sold by the Crown (T. P. 314,233), Earamullewatta sold by the Crown (T. P. 315,662), Beligahamulawatta claimed by S. M. Fernando, Karandagahamulawatta sold by the Crown (T. P. 315,650); on the south by Beligahamulawatta claimed by S. M. Fernando, Badathewatta claimed by Babunu Mudiyansele Banda, Badathehena sold by the Crown (T. P. 313,436), Weligahamulahena sold by the Crown (T. P. 311,021), Ambagahamulawatta claimed by B. M. Ranmenika and others; on the west by the village limit of Godawita, Ambagahamulawatta claimed by B. M. Ranmenikka and others, Weligahamulahena sold by the Crown (T. P. 311,021), Akurumullegederawatta *alias* Beligahamulawatta (private), Beligahamulawatta claimed by S. M. Fernando, Gangodagederahena belonging to the Crown, Gangodagederawatta sold by the Crown (T. P. 310,129), Gangodagederadeniya claimed by S. M. Ukku Banda Appuhami and another.



Surveyor-General's Office,
Colombo, June 29, 1916.

Scale of 4 Chains to an Inch.

G. K. THORNHILL,
for Surveyor-General.

February 22, 1917.

J. M. DAVIES,
Special Officer.

Kurunegala S. O. No. 1,665.

**Order under Section 2 of "The Waste Lands Ordinances of 1897, 1899, 1900, and 1903,"
declaring Lands to be Crown Property.**

In the matter of the lands commonly called or known as part of ela and stream, situate in the village of Obadagedara, in the Udukaha korale south of the Dambadeni hatpattu of the Kurunegala District, in the North-Western Province, and of "The Waste Lands Ordinances of 1897, 1899, 1900, and 1903."

THE notice required by section 1 of "The Waste Lands Ordinances of 1897, 1899, 1900, and 1903," having been duly published in manner prescribed by that section in respect of the above-named lands (*vide* Notice No. 6,048), and no claim having been made to the said lands or to any interest therein within the period of three months from the date specified in the said notice, I, John Murray Davies, Special Officer appointed under section 28 of the said Ordinances, under and by virtue of the powers vested in me in that behalf by section 2 of the said Ordinances, do hereby on this 22nd day of February, 1917, order and declare that the said lands, as more fully described herein below, situate in the village of Obadagedara, in the Udukaha korale south of the Dambadeni hatpattu of the Kurunegala District, in the North-Western Province, and shown as lots 19½, 20½, and 20½ in preliminary plan 490 and in the annexed diagram, and containing in extent 1 rood and 16 perches, are the property of the Crown.

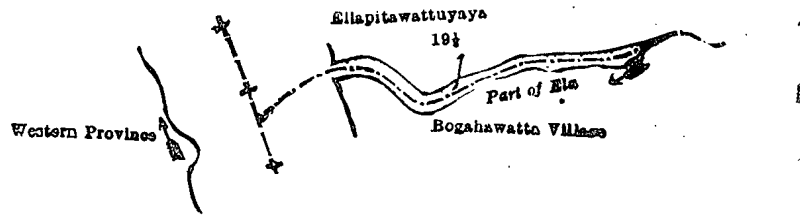
Description of the Lands referred to.

The following lots situated in the village of Obadagedera, in the Udukaha korale south of the Dambadeni hatpattu of the Kurunegala District, in the North-Western Province, as described in the annexed diagrams:—

I.—Preliminary plan 490.

| Lot. | Name of Land. | Extent, a. r. p. |
|------|---------------|------------------|
| 19½ | Part of ela | 0 0 17 |

and bounded as follows: on the north by Ellapitawattuyaya claimed by D. David Perera and others; on the east and south by the village limit of Bogahawatta (part of ela); on the west by the Maha-oya.



Surveyor-General's Office,
Colombo, July 7, 1916.

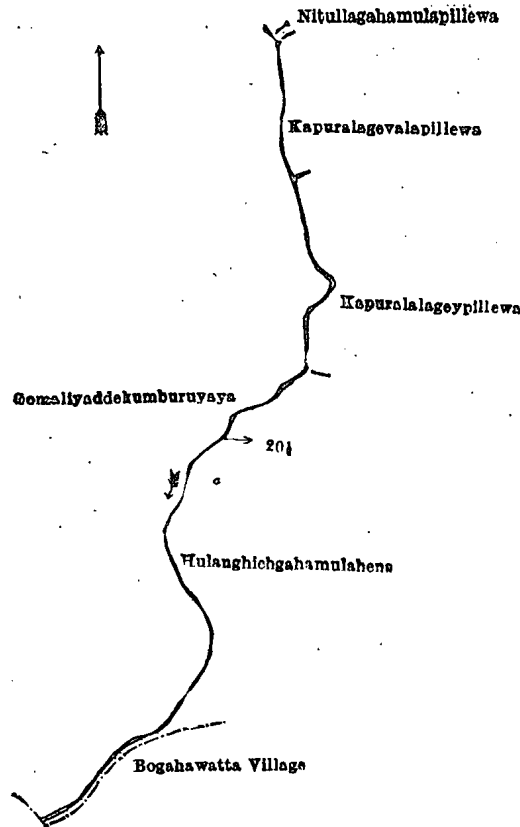
Scale of 4 Chains to an Inch.

G. K. THORNHILL,
for Surveyor-General.

II.—Preliminary plan 490.

| Lot. | Name of Land. | Extent, A. R. P. |
|--------|---------------|------------------|
| 20 1/2 | Stream | 0 0 27 |

and bounded as follows: on the north by Nitullagahamulapillewa claimed by Gana Achchilage Ukku Banda; on the east by Kapuralagevalapillewa claimed by Gana Achchilage Ukku Banda and others, Kapuralalageypillewa claimed by Gana Achchilage Ukku Banda, Hulanghikgahamulahena claimed by Gana Achchilage Ukku Banda and others; on the south by the village limit of Bogahawatta; on the west by Gomaliyaddekumburuyaya claimed by Gana Achchilage Ukku Banda and others.



Surveyor-General's Office,
Colombo, July 7, 1916.

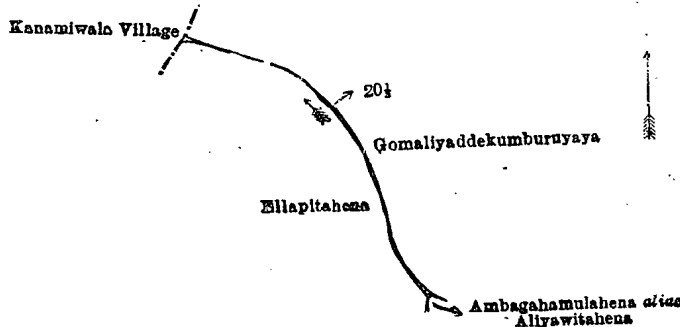
Scale of 4 Chains to an Inch.

G. K. THORNHILL,
for Surveyor-General.

III.—Preliminary plan 490.

| Lot. | Name of Land. | Extent, A. R. P. |
|--------|---------------|------------------|
| 20 1/2 | Stream | 0 0 12 |

and bounded as follows: on the north and east by Gomaliyaddekumburuyaya claimed by Gana Achchilage Ukku Banda and others; on the south by Ambagahamulahena *alias* Aliyawitahena claimed by Gana Achchilage Ukku Banda and others; on the west by Ellapitahena claimed by Don David Perera, the village limit of Kanamiwala.



Surveyor-General's Office,
Colombo, July 7, 1916.

Scale of 4 Chains to an Inch.

G. K. THORNHILL,
for Surveyor-General.

February 22, 1917.

J. M. DAVIES,
Special Officer.

Anuradhapura S. O. No. 860.

Order under Section 2 of "The Waste Lands Ordinances of 1897, 1899, 1900, and 1903,"
declaring Lands to be Crown Property.

In the matter of the lands commonly called or known as Tammannewalanda, situate in the village of Pahala Tammannewa, in the Alutkadawat tulana of the Kadawat korale in the Nuwaragam palata, in the North-Central Province, and of "The Waste Lands Ordinances of 1897, 1899, 1900, and 1903."

THE notice required by section 1 of "The Waste Lands Ordinances of 1897, 1899, 1900, and 1903," having been duly published in manner prescribed by that section in respect of the above-named lands (*vide* Notice No. 6,002), and no claim having been made to the said lands or to any interest therein within the period of three months from the date specified in the said notice, I, Thomas Graham Willett, Special Officer appointed under section 28 of the said Ordinances, under and by virtue of the powers in me in that behalf by section 2 of the said Ordinances, do hereby on this 26th day of February, 1917, order and declare that the said lands, as more fully described herein below, situate in the village of Pahala Tammannewa, in the Alutkadawat tulana in the Kadawat korale of the Nuwaragam palata, in the North-Central Province, and shown as lots 1G, 1I in preliminary plan 630 and in the annexed diagrams, and containing in extent 3 acres and 18 perches, are the property of the Crown.

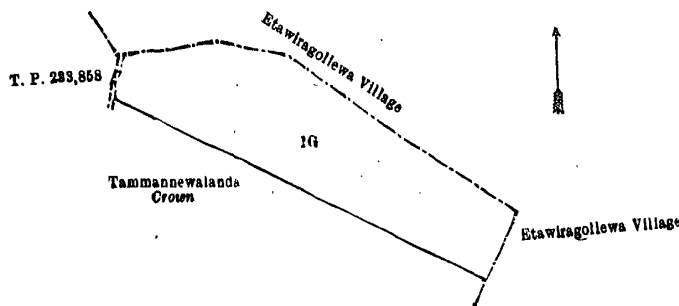
Description of the Lands referred to.

The following lots situated in the village of Pahala Tammannewa, in the Alutkadawat tulana of the Kadawat korale of the Nuwaragam palata, in the North-Central Province, as described in the annexed diagrams:—

I.—Preliminary plan 630.

| Lot. | Name of Land. | Extent, A. R. P. |
|------|-----------------|------------------|
| 1G | Tammannewalanda | 2 0 10 |

and bounded as follows: on the north and east by the village limit of Etawiragollewa; on the south by Tammannewalanda belonging to the Crown; on the west by T. P. 233,858.



Surveyor-General's Office,
Colombo, August 3, 1916.

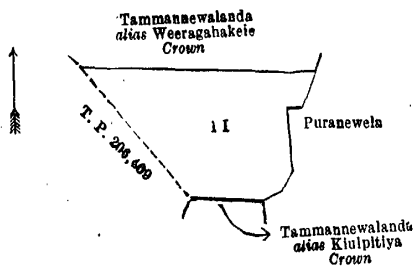
Scale of 4 Chains to an Inch.

G. K. THORNHILL,
for Surveyor-General.

II.—Preliminary plan 630.

| Lot. | Name of Land. | Extent, A. R. P. |
|------|-----------------|------------------|
| 1I | Tammannewalanda | 1 0 8 |

and bounded as follows: on the north by Tammannewalanda *alias* Weeragahakele belonging to the Crown; on the east by Puranewela claimed by Kammanchirala Gamarala and others; on the south by Tammannewalanda *alias* Kiulpitiya belonging to the Crown; on the west by T. P. 206,409.



Surveyor-General's Office,
Colombo, August 3, 1916.

Scale of 4 Chains to an Inch.

G. K. THORNHILL,
for Surveyor-General.

T. G. WILLETT,
Special Officer.

February 26, 1917.

Anuradhapura S. O. No. 861.

Order under Section 2 of "The Waste Lands Ordinances of 1897, 1899, 1900, and 1903,"
declaring Lands to be Crown Property.

In the matter of the lands commonly called or known as Talagahawatta (waste land) and Wan-ela (stream), situate in the village of Ambagahagama, in the Ihala Kelegam tulana of the Wilachchiya korale in the Nuwaragam palata, in the North-Central Province, and of "The Waste Lands Ordinances of 1897, 1899, 1900, and 1903."

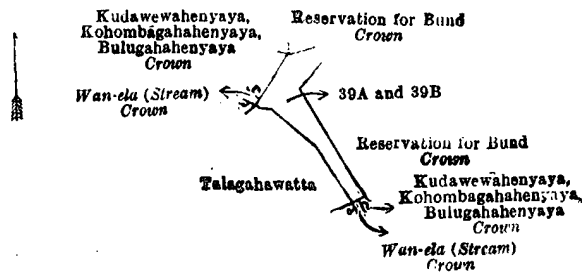
THE notice required by section 1 of "The Waste Lands Ordinances of 1897, 1899, 1900, and 1903," having been duly published in manner prescribed by that section in respect of the above-named lands (*vide* Notice No. 5,999), and no claim having been made to the said lands or to any interest therein within the period of three months from the date specified in the said notice, I, Thomas Graham Willett, Special Officer appointed under section 28 of the said Ordinances, under and by virtue of the powers vested in me in that behalf by section 2 of the said Ordinances, do hereby on this 26th day of February, 1917, order and declare that the said lands, as more fully described herein below, situate in the village of Ambagahagama, in the Ihala Kelegam tulana in the Wilachchiya korale of the Nuwaragam palata, in the North-Central Province, and shown as lots 39A and 39B in preliminary plan 676 and in the annexed diagram, and containing in extent 33 perches, are the property of the Crown.

Description of the Lands referred to.

The following lots situated in the village of Ambagahagama, in the Ihala Kelegam tulana of the Wilachchiya korale of the Nuwaragam palata, in the North-Central Province, as described in the annexed diagram :—

| Preliminary plan 676. | | | |
|-----------------------|----------------------------|---------|------------------|
| Lot. | Name of Land. | | Extent, A. R. P. |
| 39A | Talagahawatta (waste land) | | 0 0 24 |
| 39B | Wan-ela (stream) | | 0 0 9 |
| | | | 0 0 33 |

and bounded as follows : on the north by reservation for bund claimed by the Crown ; on the east by reservation for bund claimed by the Crown ; on the south by Kudaweahenyaya, Kohombagahahenyaya, Bulugahahenyaya belonging to the Crown, Wan-ela (stream) belonging to the Crown, Talagahawatta claimed by Panchirala Vedarala and others ; on the west by Wan-ela (stream) belonging to the Crown, Kudaweahenyaya, Kohombagahahenyaya, Bulugahahenyaya belonging to the Crown.



Surveyor-General's Office,
Colombo, July 10, 1916.

Scale of 4 Chains to an Inch.

G. K. THORNHILL,
for Surveyor-General.

February 26, 1917.

T. G. WILLETT,
Special Officer.

**Order under Section 4, Sub-section (1), of "The Waste Lands Ordinances of 1897, 1899, 1900, and 1903,"
declaring Land to be Crown Property.**

In the matter of the land commonly called or known as Midellagahadeniya, situate in the village of Mudungoda, in Meda pattu of Siyane korale west, in the Colombo District of the Western Province, and of "The Waste Lands Ordinances of 1897, 1899, 1900, and 1903."

WHEREAS in pursuance of section 1 of the said Ordinances it was duly notified on the 11th day of August, 1916, that if no claim to the land commonly called or known as Midellagahadeniya, situate in the village of Mudungoda, in Meda pattu of Siyane korale west, in the Colombo District of the Western Province; containing in extent 1 rood and 25 perches, and shown as lot 2 in preliminary plan 16,073, as described in the annexed diagram, was made to the Assistant Government Agent, Colombo and Negombo Districts, within the period of three months from the date specified in such notice, such land would be deemed the property of the Crown, and dealt with on account of the Crown (*vide* Notice No. 5,941):

And whereas Hettiarachchige Don Girigoris Appuhamy of Mudungoda made claim thereto, and whereas the said claimant has withdrawn his claim to the said land, commonly called or known as Midellagahadeniya, situate in the village of Mudungoda, in Meda pattu of Siyane korale west, in the Colombo District of the Western Province, I, Arthur Pearson Boone, Assistant Government Agent, Colombo and Negombo Districts, under and by virtue of the powers vested in me in that behalf by section 4 of the said Ordinances, do hereby on this 29th day of December, 1916, order and declare, under section 4, sub-section (1), of the said Ordinances, that the said land, commonly called or known as Midellagahadeniya, situate in the village of Mudungoda, in Meda pattu of Siyane korale west, in the Colombo District of the Western Province, as more fully described herein below, is the property of the Crown.

Description of the Land referred to.

The following lot situated in the village of Mudungoda, in Meda pattu of Siyane korale west, in the Colombo District of the Western Province, as described in the annexed diagram :—

Preliminary plan 16,073.

| Lot. | Name of Land. | | Extent, A. R. P. |
|------|-------------------|---------|------------------|
| 2 | Midellagahadeniya | | 0 1 25 |

and bounded as follows : on the north-east by wala ; on the south-east by Kosgahadalupotha claimed by H. Girigoris Appu ; on the south-west by Uruwala-oya ; and on the north-west by Midellagahadeniya land unclaimed by the Crown.



Surveyor-General's Office,
Colombo, June 13, 1916.

Scale of 4 Chains to an Inch.

C. R. LUNDIE,
for Surveyor-General.

Colombo, December 29, 1916.

A. P. BOONE,
Assistant Government Agent,
Colombo and Negombo Districts.

**Order under Section 2 of "The Waste Lands Ordinances of 1897, 1899, 1900, and 1903,"
declaring Lands to be Crown Property.**

In the matter of the lands commonly called and known as Dombagahawatta, situate in the village of Palagature West, in Dunagaha pattu of Alutkuru korale north, in the Negombo District of the Western Province, and of "The Waste Lands Ordinances of 1897, 1899, 1900, and 1903."

THE notice required by section 1 of "The Waste Lands Ordinances of 1897, 1899, 1900, and 1903," having been duly published in manner prescribed by that section in respect of the above-named lands (*vide* Notice No. 6,003), and no claim having been made to the said lands or to any interest therein within the period of three months from the date specified in the said notice, I, Arthur Pearson Boone, Assistant Government Agent, Colombo and Negombo Districts, under and by virtue of the powers vested in me in that behalf by section 2 of the said Ordinances, do hereby, on this 16th day of January, 1917, order and declare that the said lands, as more fully described herein below, situate in the village of Palagature West, in Dunagaha pattu of Alutkuru korale north, in the Negombo District of the Western Province, and shown as lots 6211, 6212, 6213, and 6213½, in preliminary plan 15,722 and in the annexed diagram, and containing in extent 3 roods and 16 perches, are the property of the Crown.

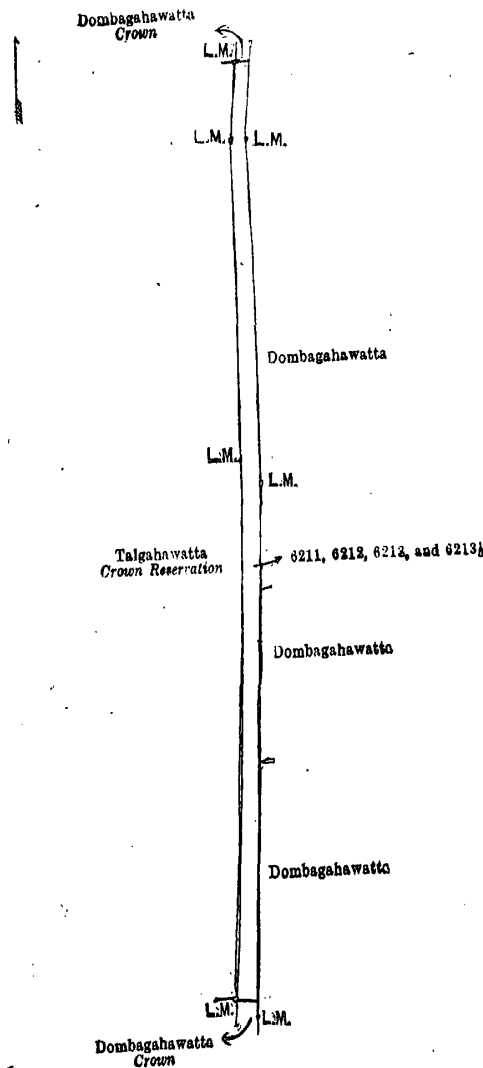
Description of the Lands referred to.

The following lots situated in the village of Palagature West, in Dunagaha pattu of Alutkuru korale north, in the Negombo District of the Western Province, as described in the annexed diagram:—

Preliminary plan 15,722.

| Lot. | Name of Land. | Extent, A. R. P. |
|-------|----------------|------------------|
| 6211 | Dombagahawatta | 0 0 12 |
| 6212 | Do. | 0 0 10 |
| 6213 | Do. | 0 0 21 |
| 6213½ | Do. | 0 2 13 |
| | | 0 3 16 |

and bounded as follows: on the north by Dombagahawatta, Crown; on the east by Dombagahawatta claimed by Anthony Costa, Dombagahawatta claimed by Peduru Singho, and Dombagahawatta claimed by W. K. Fernando; on the south by Dombagahawatta, Crown; and on the west by Talgahawatta, Crown reservation.



Surveyor-General's Office,
Colombo, May 18, 1916.

Scale of 4 Chains to an Inch.

C. R. LUNDIE,
for Surveyor-General.

January 16, 1917.

A. P. BOONE,
Assistant Government Agent,
Colombo and Negombo Districts.

**Order under Section 4, Sub-section (1), of "The Waste Lands Ordinances of 1897, 1899, 1900, and 1903,"
declaring Land to be Crown Property.**

In the matter of the land commonly called or known as Karawitagewatta, situate in the village of Potupitiya, in the Uda pattu of the Kukul korale of Ratnapura District, in the Province of Sabaragamuwa, and of "The Waste Lands Ordinances of 1897, 1899, 1900, and 1903."

WHEREAS in pursuance of section 1 of the said Ordinances it was duly notified on the 11th day of August, 1916, that if no claim to the land commonly called or known as Karawitagewatta, situate in the village of Potupitiya, in the Uda pattu of Kukul korale, in the Ratnapura District, in the Province of Sabaragamuwa; containing in extent 3 roods and 2 perches, and shown as lot M 35 in preliminary plan 2,434 and in the annexed diagram, was made to the Government Agent of the Province of Sabaragamuwa, within the period of three months from the date specified in such notice, such land would be deemed the property of the Crown, and dealt with on account of the Crown (*vide* Notice No. 5,947):

And whereas (1) Gamaetinaidelage Sauna Nachchire of Nivitigala, (2) ditto Francisu Naide of Potupitiya, (3) ditto Philippu Naide of ditto, (4) ditto Dingiri Nachchire of ditto, made claim thereto, and whereas the said 2nd, 3rd, and 4th claimants have withdrawn their claim to the said land, and the 1st claimant having been duly called upon by me by a notice in writing under section 4, sub-section (1), of the Ordinances, duly served upon him to produce before me the evidence and documents upon which he might rely in proof of his claim, and not having so appeared or produced such evidence or documents, I, Baxandall Constantine, Government Agent of the Province of Sabaragamuwa, under and by virtue of the powers vested in me in that behalf by section 4 of the said Ordinances, do hereby on this 25th day of January, 1917, order and declare, under section 4, sub-section (1), of the said Ordinances, that the said land, as more fully described herein below, is the property of the Crown.

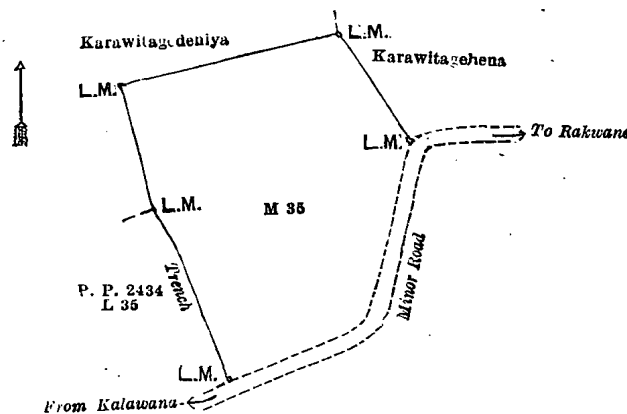
Description of the Land referred to.

The following lot situated in the village Potupitiya, in the Uda pattu of Kukul korale, in the Ratnapura District of the Province of Sabaragamuwa, as described in the annexed diagram:—

Preliminary plan 2,434.

| Lot. | Name of Land. | Extent, A. R. P. |
|------|-----------------|------------------|
| M 35 | Karawitagewatta | 0 3 2 |

and bounded as follows: on the north by Karawitagedeniya claimed by G. Dingiri Natchchiya and others; on the east by Karawitagehena claimed by G. Dingiri Natchchiya and others and the minor road from Kalawana to Rakwana; on the south by minor road from Kalawana to Rakwana; and on the west by Karawitagedeniya claimed by G. Dingiri Natchchiya and others. and lot L 35 in preliminary plan 2,434 or trench.



Surveyor-General's Office,
Colombo, June 13, 1916.

Scale of 2 Chains to an Inch.

B. CONSTANTINE,
Government Agent.

C. R. LUNDIE,
for Surveyor-General.

**Order under Section 4, Sub-section (1), of "The Waste Lands Ordinances of 1897, 1899, 1900, and 1903,"
declaring Land to be Crown Property.**

In the matter of the land commonly called or known as Etillaghamukalana *alias* Yatigammanamukalana (reservation for ela), situate in the village of Denawakawatta, in the Kitulgopalata of Lower Bulatgama, in the Kegalla District of the Province of Sabaragamuwa, and of "The Waste Lands Ordinances of 1897, 1899, 1900, and 1903."

WHEREAS in pursuance of section 1 of the said Ordinances it was duly notified on the 7th day of January, 1916, that if no claim to the land commonly called or known as Etillaghamukalana *alias* Yatigammanamukalana (reservation for ela), situate in the village of Denawakawatta, in the Kitulgopalata of Lower Bulatgama, in the Kegalla District of the Province of Sabaragamuwa, containing in extent 6 acres 1 rood and 10 perches, and shown as lot 1135 in preliminary plan 2,397 as described in the annexed diagram, was made to the Assistant Government Agent of the Kegalla District, within the period of three months from the date specified in such notice, such land would be deemed the property of the Crown, and dealt with on account of the Crown (*vide* Notice No. 5,731):

And whereas (1) Dewamittage Rattarana, (2) ditto Horatala, (3) ditto Gunaya, all of Denawakawatta, made claim thereto in their own names and on behalf of (4) Dewamittage Kiriwattuwa, and (5) ditto Horatalie, both of Denawakawatta, as well as of (6) ditto Sasira of Narangala, and whereas the said claimants 1st to 6th have withdrawn their claims to the said land, I, Harry Archibald Burden, Assistant Government Agent of the Kegalla District, of the Province of Sabaragamuwa, under and by virtue of the powers vested in me in that behalf by section 4 of the said Ordinances, do hereby on this 8th day of January, 1917, order and declare, under section 4, sub-section (1), of the said Ordinances, that the said land, as more fully described herein below, is the property of the Crown.

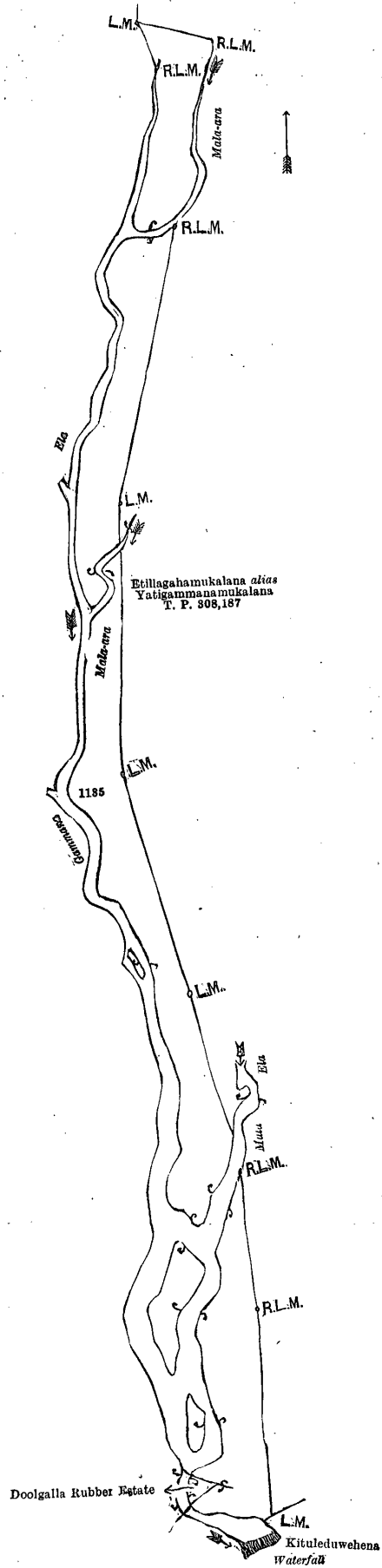
Description of the Land referred to.

The following lot situated in the village of Denawakawatta, in the Kitulgopalata of Lower Bulatgama, in the Kegalla District of the Province of Sabaragamuwa, as described in the annexed diagram:—

Preliminary plan 2,397.

| Lot. | Name of Land. | Extent, A. R. P. |
|------|--|------------------|
| 1135 | Etillaghamukalana <i>alias</i> Yatigammanamukalana (reservation for ela) | 6 1 10 |

and bounded as follows: on the north by rock and Crown land, on the east by Yatigammanamukalana sold by Crown to Doolgalla estate; on the south by Kituleduwehena claimed by D. Rattarana and others, and on the west by Gammana-ela.



Surveyor-General's Office,
Colombo, April 29, 1915.

Scale of 4 Chains to an Inch.

C. R. LUNDIE,
for Surveyor-General.

January 8, 1917.

H. A. BURDEN,
Assistant Government Agent.