

Ceylon Government Gazette

Published by Authority.

No. 6,871 — FRIDAY, MAY 11, 1917.

PART I.—General : Minutes, Proclamations, Appointments, and General Government Notifications.
 PART II.—Legal and Judicial.
 PART III.—Provincial Administration.
 PART IV.—Land Settlement.
 PART V.—Mercantile, Marine, Municipal, Local, &c.

Separate paging is given to each Part, in order that it may be filed separately.

Part IV.—Land Settlement.

	PAGE		PAGE
Preliminary Notices	621	Final Orders	649

PRELIMINARY NOTICES.

Kurunegala Notice No. 6,327.

Notice under "The Waste Lands Ordinances of 1897, 1899, 1900, and 1903."

TAKE notice that unless within three months from May 11, 1917, the persons, if any, who claim any interest in the land hereinafter mentioned make claim in person or in writing to the said land or to some interest therein to N. A. Hampton, Esq., Special Officer appointed under section 28 of "The Waste Lands Ordinances of 1897, 1899, 1900, and 1903," at his office at Fort, Colombo :

Such Special Officer, in pursuance of the powers vested in him by the said Ordinances, will declare by writing under his hand that the land, to which no claim has been made, is the property of the Crown.

N. A. HAMPTON,
Special Officer.

Description of the Land referred to.

The following lot situated in the village of Ihala Bujjambuwa, in the Udukaha korale south of the Dambadeni hatpattu of the Kurunegala District, in the North-Western Province, as described in the annexed diagram :—

Lot.	Name of Land.	Preliminary plan 473.	Extent, A. R. P.
18½	Stream (part of)	0 0 21

and bounded as follows : on the north by the village limit of Uda Kekulawela, Gahalakolamadittakumbura claimed by Kiri Menika ; on the east by Gahalakolamadittakumbura claimed by Kiri Menika, Maragahamulawatta claimed by the Crown, Maragahamulawatta claimed by Vidane Mudiyansele Ungappuhamy and others, Maragahamulawatta sold by Crown (T. P. 319,721) ; on the south by the village limit of Pahala Bujjambuwa ; on the west by (part of ela), the village limit of Pahala Bujjambuwa, the village limit of Uda Kekulawala.

[For Diagram see page 622.]

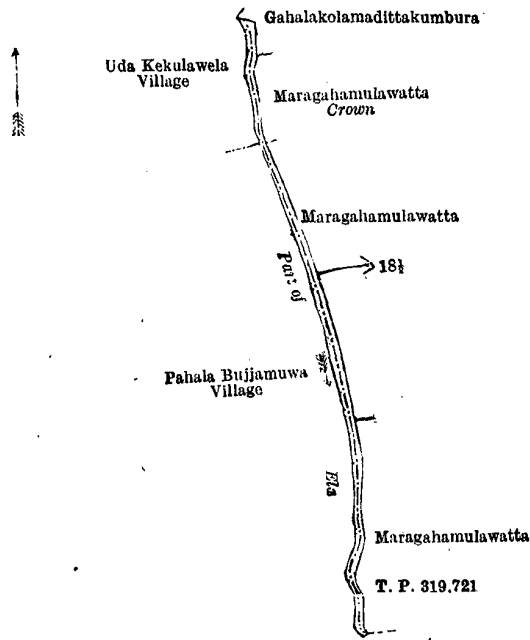
Kurunegala Notice No. 6,328.

Notice under "The Waste Lands Ordinances of 1897, 1899, 1900, and 1903."

TAKE notice that unless within three months from May 11, 1917, the persons, if any, who claim any interest in the land hereinafter mentioned make claim in person or in writing to the said land or to some interest therein to N. A. Hampton, Esq., Special Officer appointed under section 28 of "The Waste Lands Ordinances of 1897, 1899, 1900, and 1903," at his office at Fort, Colombo :

Such Special Officer, in pursuance of the powers vested in him by the said Ordinances, will declare by writing under his hand that the land, to which no claim has been made, is the property of the Crown.

N. A. HAMPTON,
Special Officer.



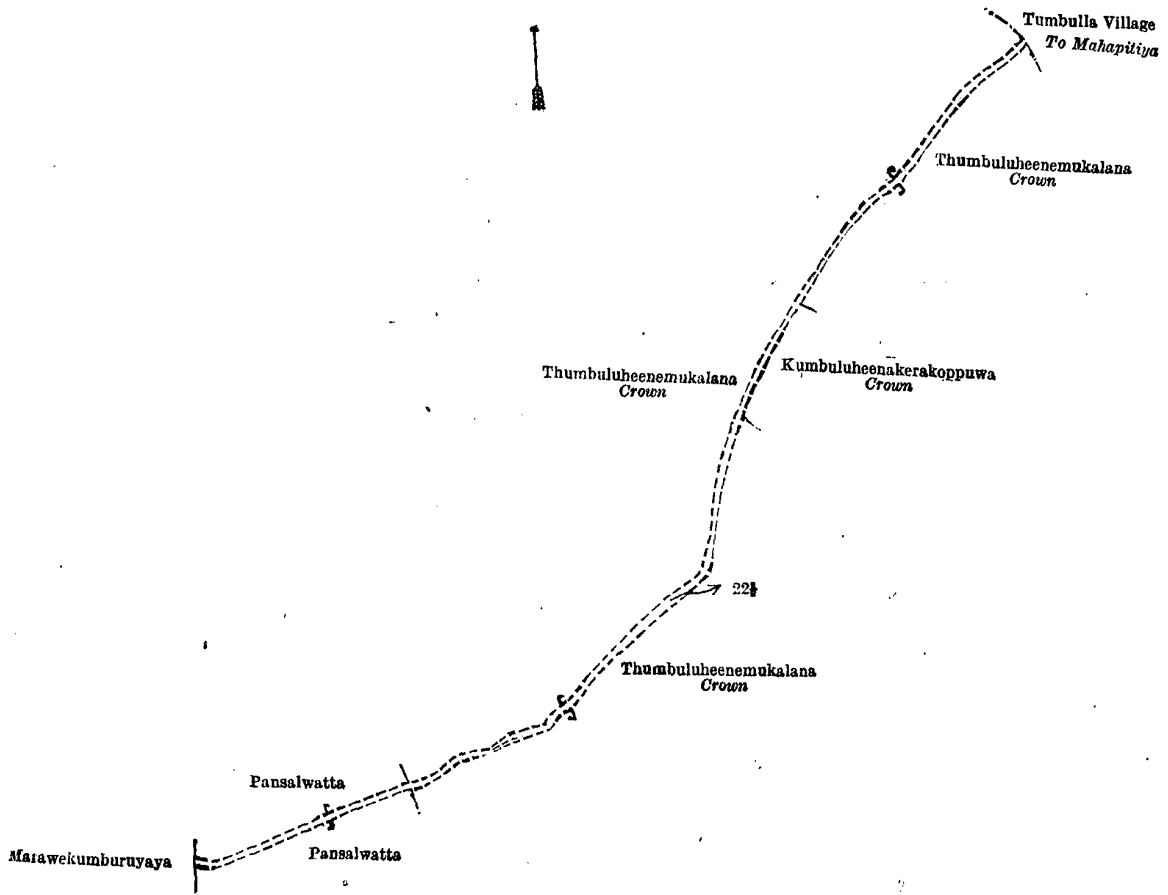
Surveyor-General's Office,
Colombo, November 8, 1916.

Scale of 4 Chains to an Inch.
Kurunegala S. O. 156—1917.

G. K. THORNBILL,
for Surveyor-General.

Description of the Land referred to.

The land commonly called or known as Gansabhawa road, situate in the village of Talwatta in the Udukaha korale south of the Dambadeni hatpattu of the Kurunegala District, in the North-Western Province, containing in extent 1 rood and 29 perches, and shown as lot 22½ in preliminary plan 487 and in the annexed diagram; and bounded as follows: on the north by the village limit of Tumbulla; on the east by Thumbuluheenamukalana declared to be the property of the Crown under the Waste Lands Ordinances, Kumbuluheenakerakoppuwa declared to be the property of the Crown under the Waste Lands Ordinances, Thumbuluheenamukalana declared to be the property of the Crown under the Waste Lands Ordinances; on the south by Marawekumburuyaya (private); on the west by Pansalwatta sold by the Crown, Thumbuluheenamukalana declared to be the property of the Crown under the Waste Lands Ordinances.



Surveyor-General's Office,
Colombo, January 5, 1917.

Scale of 4 Chains to an Inch.
Kurunegala S. O. 157—1917.

A. H. G. DAWSON,
for Surveyor-General.

Kurunegala Notice No. 6,329.**Notice under "The Waste Lands Ordinances of 1897, 1899, 1900, and 1903."**

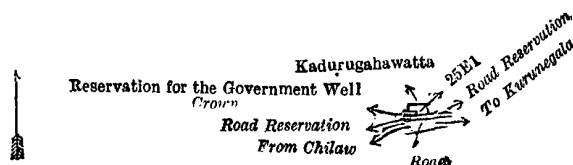
TAKE notice that unless within three months from May 11, 1917, the persons, if any, who claim any interest in the land hereinafter mentioned make claim in person or in writing to the said land or to some interest therein to J. M. Davies, Esq., Special Officer appointed under section 28 of "The Waste Lands Ordinances of 1897, 1899, 1900, and 1903," at his office at Fort, Colombo :

Such Special Officer, in pursuance of the powers vested in him by the said Ordinances, will declare by writing under his hand that the land, to which no claim has been made, is the property of the Crown.

J. M. DAVIES,
Special Officer.

Description of the Land referred to.

The land commonly called or known as reservation for Government well, situated in the village of Bingiriya, in the Kiniyama korale of the Katugampola hatpattu of the Kurunegala District, in the North-Western Province ; containing in extent 8 perches, shown as lot 25E1 in preliminary plan 1,448 and in the annexed diagram ; and bounded as follows : on the north by Kadurugahawatta claimed by Hattinijalatpedige Salli and others ; on the east by the road from Kurunegala to Chilaw, a road reservation ; on the south by a road ; on the west by a road reservation, a road from Chilaw, reservation for the Government well belonging to the Crown.



Scale of 8 Chains to an Inch.

Surveyor-General's Office,
Colombo, September 6, 1916.

G. K. THORNHILL,
for Surveyor-General.

Kurunegala S. O. 158—1917.

Kurunegala Notice No. 6,330.**Notice under "The Waste Lands Ordinances of 1897, 1899, 1900, and 1903."**

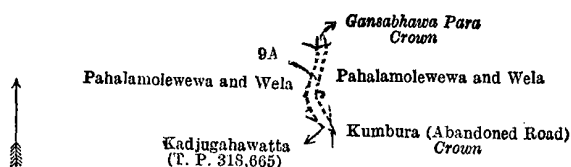
TAKE notice that unless within three months from May 11, 1917, the persons, if any, who claim any interest in the land hereinafter mentioned make claim in person or in writing to the said land or to some interest therein to J. M. Davies, Esq., Special Officer appointed under section 28 of "The Waste Lands Ordinances of 1897, 1899, 1900, and 1903," at his office at Fort, Colombo :

Such Special Officer, in pursuance of the powers vested in him by the said Ordinances, will declare by writing under his hand that the land, to which no claim has been made, is the property of the Crown.

J. M. DAVIES,
Special Officer.

Description of the Land referred to.

The land commonly called or known as Gansabhawa road, situated in the village of Maunawa, in the Kiniyama korale of the Katugampola hatpattu of the Kurunegala District, in the North-Western Province ; containing in extent 13 perches, shown as lot 9A in preliminary plan 1,453 and in the annexed diagram ; and bounded as follows : on the north by Gansabhawa para claimed by the Crown ; on the east by Pahalamolewewa and wela claimed by Korallage Jotirala and others, Kumbura (abandoned road) claimed by the Crown ; on the south by Kadjugahawatta sold by the Crown, T. P. 318,665 ; on the west by Pahalamolewewa and wela claimed by Korallage Jotirala and others.



Scale of 8 Chains to an Inch.

Surveyor-General's Office,
Colombo, September 20, 1916.

G. K. THORNHILL,
for Surveyor-General.

Kurunegala S. O. 159—1917.

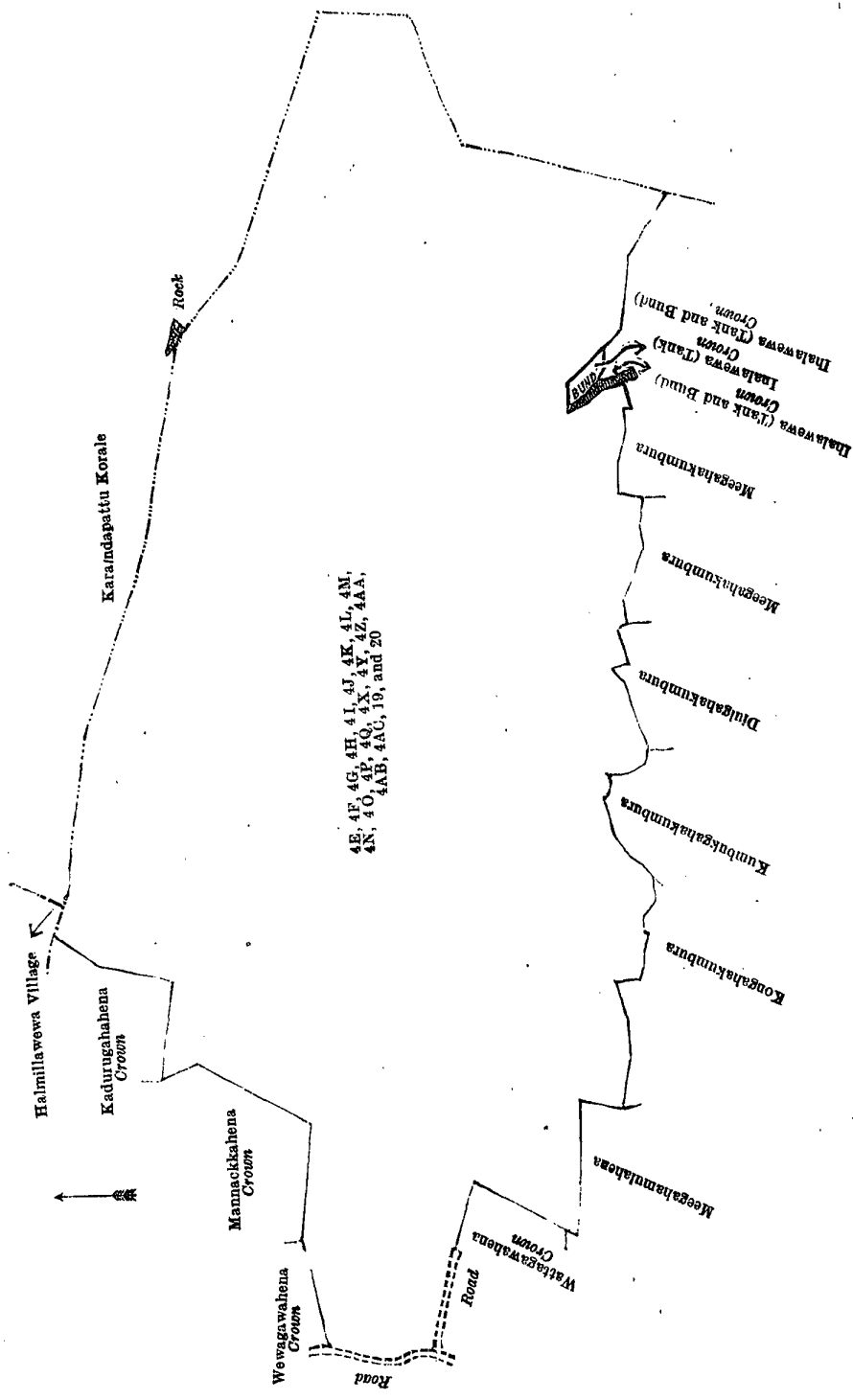
Kurunegala Notice No. 6,331.**Notice under "The Waste Lands Ordinances of 1897, 1899, 1900, and 1903."**

TAKE notice that unless within three months from May 11, 1917, the persons, if any, who claim any interest in the lands hereinafter mentioned or in any one or more of such lands or to some interest therein make claim in person or in writing to the said lands or any of them or to some interest therein to J. M. Davies, Esq., Special Officer appointed under section 28 of "The Waste Lands Ordinances of 1897, 1899, 1900, and 1903," at his office at Fort, Colombo :

Such Special Officer, in pursuance of the powers vested in him by the said Ordinances, will declare by writing under his hand that the said lands, or such of them as to which no claim has been made, are the property of the Crown.

J. M. DAVIES,
Special Officer.

Meegahakumbura claimed by Atakosallage Menuhamy and others, Diulgahakumbura claimed by Imiyahamy Mudiyanse-
lage Mudalihamy and others, Kumbukgahakumbura claimed by Imiyahamy Mudiyanse-
lage Appuhamy and another, Kongahakumbura claimed by Imiyahamy Mudiyanse-
lage Kiri Banda and others, Meegahamulahena sold by the Crown; on the west by Wattagawahena belonging to the Crown, Wewagawahena belonging to the Crown, Mannackekahena belonging to the Crown, and Kadurugahahena belonging to the Crown.



Scale of 8 Chains to an Inch


Surveyor-General's Office,
Colombo, October 3, 1916.

G. K. THORNHILL,
for Surveyor-General.

III.—Preliminary plan 1,462.

Lot.	Name of Land.	Extent, A. R. P.
4AE ..	Kadawalapitiya ..	0 0 22

and bounded as follows: on the north by Meegahamulahena sold by the Crown; on the east by Kongahakumbura claimed by Imiyahamy Mudiyanse-
lage Kiri Banda and others, Kadawalekumbura claimed by Imiyahamy Mudiyanse-
lage Mudalihamy and others; on the south by the road from Karandapattu korale to Koswatta; on the west by Ambagahamulawatta
belonging to the Crown, Meegahamullewatta sold by the Crown.



Scale of 8 Chains to an Inch.

Surveyor-General's Office,
Colombo, October 3, 1916.

G. K. THORNHILL,
for Surveyor-General.

IV.—Preliminary plan 1,462.

Lot.	Name of Land.	Extent, A. R. P.
40	Halambagahahena..	0 1 29

and bounded as follows : on the north by Wewaismattadeniya claimed by Herat Mudiyanselege Baba Etana and others ; on the east by Halambagahawatta claimed by Herat Mudiyanselege Baba Etana and others ; on the south and west by the village limit of Nitalawa.



Scale of 8 Chains to an Inch.

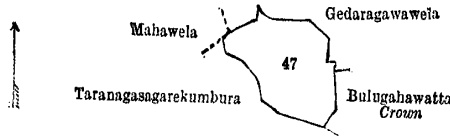
Surveyor-General's Office,
Colombo, October 3, 1916.

G. K. THORNHILL,
for Surveyor-General.

V.—Preliminary plan 1,462.

Lot.	Name of Land.	Extent, A. R. P.
47	Medapillewa ..	1 2 35

and bounded as follows : on the north by Gedaragawawela claimed by Imiyahamy Mudiyanselege Mudalihamy and others ; on the east by Bulugahawatta claimed by the Crown ; on the south by Taranagasagarekumbura claimed by Imiyahamy Mudiyanselege Mudalihamy and others ; on the west by Mahawela claimed by Herat Mudiyanselege Baba Etana and others.



Scale of 8 Chains to an Inch.

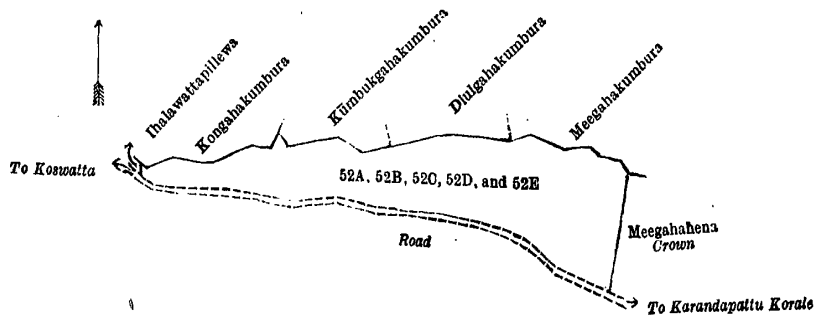
Surveyor-General's Office,
Colombo, October 3, 1916.

G. K. THORNHILL,
for Surveyor-General.

VI.—Preliminary plan 1,462.

Lot.	Name of Land.	Extent, A. R. P.	Lot.	Name of Land.	Extent, A. R. P.
52A	Unapanduragawapillewa	0 0 18	52E	Meegahahena ..	2 0 18
52B	Kongahamullehena	0 3 2			
52C	Halambagahahena	1 2 30			7 0 16
52D	Diulgahahena ..	2 1 28			

and bounded as follows : on the north by Kongahakumbura claimed by Imiyahamy Mudiyanselege Kiri Banda and others, Kumbukgahakumbura claimed by Imiyahamy Mudiyanselege Appuhamy and another, Diulgahakumbura claimed by Imiyahamy Mudiyanselege Mudalihamy and others, Meegahakumbura claimed by Atukosallage Menuhamy and others ; on the east by Meegahahena claimed by Crown ; on the south by the road from Karandapattu korale to Koswatta ; on the west by the road from Karandapattu korale to Koswatta and Ihalawattapillewa (private).



Scale of 8 Chains to an Inch.

Surveyor-General's Office,
Colombo, October 3, 1916.

G. K. THORNHILL,
for Surveyor-General.

Kurunegala Notice No. 6,332.**Notice under "The Waste Lands Ordinances of 1897, 1899, 1900, and 1903."**

TAKE notice that unless within three months from May 11, 1917, the persons, if any, who claim any interest in the lands hereinafter mentioned or in any one or more of such lands or to some interest therein make claim in person or in writing to the said lands or any of them or to some interest therein to N. A. Hampton, Esq., Special Officer appointed under section 28 of "The Waste Lands Ordinances of 1897, 1899, 1900, and 1903," at his office at Fort, Colombo :

Such Special Officer, in pursuance of the powers vested in him by the said Ordinances, will declare by writing under his hand that the said lands, or such of them as to which no claim has been made, are the property of the Crown.

N. A. HAMPTON,
Special Officer.

Description of the Lands referred to.

The following lots situated in the village of Pahala Bujjambuwa, in the Udukaha korale south of the Dambadeni hatpattu of the Kurunegala District, in the North-Western Province, as described in the annexed diagrams :—

I.—Preliminary plan 474.

Lot.	Name of Land.	Extent, A. R. P.
58A ..	Railway reservation ..	0 0 7

and bounded as follows : on the north and east by Maragahamulawatta sold by the Crown (T. P. 315,594) ; on south and west by railway reservation claimed by the Crown.



Surveyor-General's Office,
Colombo, September 20, 1916.

Scale of 4 Chains to an Inch.

G. K. THORNHILL,
for Surveyor-General.

II.—Preliminary plan 474.

Lot.	Name of Land.	Extent, A. R. P.
58B ..	Railway reservation ..	0 0 1

and bounded as follows : on the north by Maragahamulawatta sold by the Crown (T. P. 315,594) ; on the east, south, and west by railway reservation claimed by the Crown.



Surveyor-General's Office,
Colombo, September 20, 1916.


Scale of 4 Chains to an Inch.

G. K. THORNHILL,
for Surveyor-General.

III.—Preliminary plan 474.

Lot.	Name of Land.	Extent, A. R. P.
58C ..	Railway reservation ..	0 0 8

and bounded as follows : on the north and east by railway reservation claimed by the Crown ; on the south by Galagawakumburuyaya (private) ; on the west by railway reservation claimed by the Crown.



Surveyor-General's Office,
Colombo, September 20, 1916.


Scale of 4 Chains to an Inch.

G. K. THORNHILL,
for Surveyor-General.

IV.—Preliminary plan 474.

Lot.	Name of Land.	Extent, A. R. P.
58D ..	Railway reservation ..	0 0 8

and bounded as follows : on the north and east by railway reservation claimed by the Crown ; on the south and west by Galagawakumburuyaya (private).



Surveyor-General's Office,
Colombo, September 20, 1916.

Scale of 4 Chains to an Inch.

G. K. THORNHILL,
for Surveyor-General.

V.—Preliminary plan 474.

Lot.	Name of Land.	Extent, A. R. P.
58E ..	Railway reservation	0 0 2

and bounded as follows : on the north by Kongahamulawatta claimed by Durainne Dingiriya and others ; on the east, south, and west by railway reservation claimed by the Crown.



Surveyor-General's Office,
Colombo, September 20, 1916.

Scale of 4 Chains to an Inch.

G. K. THORNHILL,
for Surveyor-General.

VI.—Preliminary plan 474.

Lot.	Name of Land.	Extent, A. R. P.
58F ..	Railway reservation	0 0 4

and bounded as follows : on the north and east by railway reservation claimed by the Crown ; on the south by Hitinawatta claimed by Horatal Pedige Dingiriya and others ; on the west by railway reservation claimed by the Crown.



Surveyor-General's Office,
Colombo, September 20, 1916.

Scale of 4 Chains to an Inch.

G. K. THORNHILL,
for Surveyor-General.

VII.—Preliminary plan 474.

Lot.	Name of Land.	Extent, A. R. P.
58G ..	Railway reservation	0 0 28

and bounded as follows : on the north by railway reservation claimed by the Crown ; on the east and south by Dikliyaddakumbura (private) ; on the west by railway reservation claimed by the Crown.



Surveyor-General's Office,
Colombo, September 20, 1916.

Scale of 4 Chains to an Inch.

G. K. THORNHILL,
for Surveyor-General.

Kurunegala S. O. 161—1917.

Kurunegala Notice No. 6,333.

Notice under "The Waste Lands Ordinances of 1897, 1899, 1900, and 1903."

TAKE notice that unless within three months from May 11, 1917, the persons, if any, who claim any interest in the lands hereinafter mentioned or in any one or more of such lands or to some interest therein make claim in person or in writing to the said lands or any of them or to some interest therein to N. A. Hampton, Esq., Special Officer appointed under section 28 of "The Waste Lands Ordinances of 1897, 1899, 1900, and 1903," at his office at Fort, Colombo :

Such Special Officer, in pursuance of the powers vested in him by the said Ordinances, will declare by writing under his hand that the said lands, or such of them as to which no claim has been made, are the property of the Crown.

N. A. HAMPTON,
Special Officer.

Description of the Lands referred to.

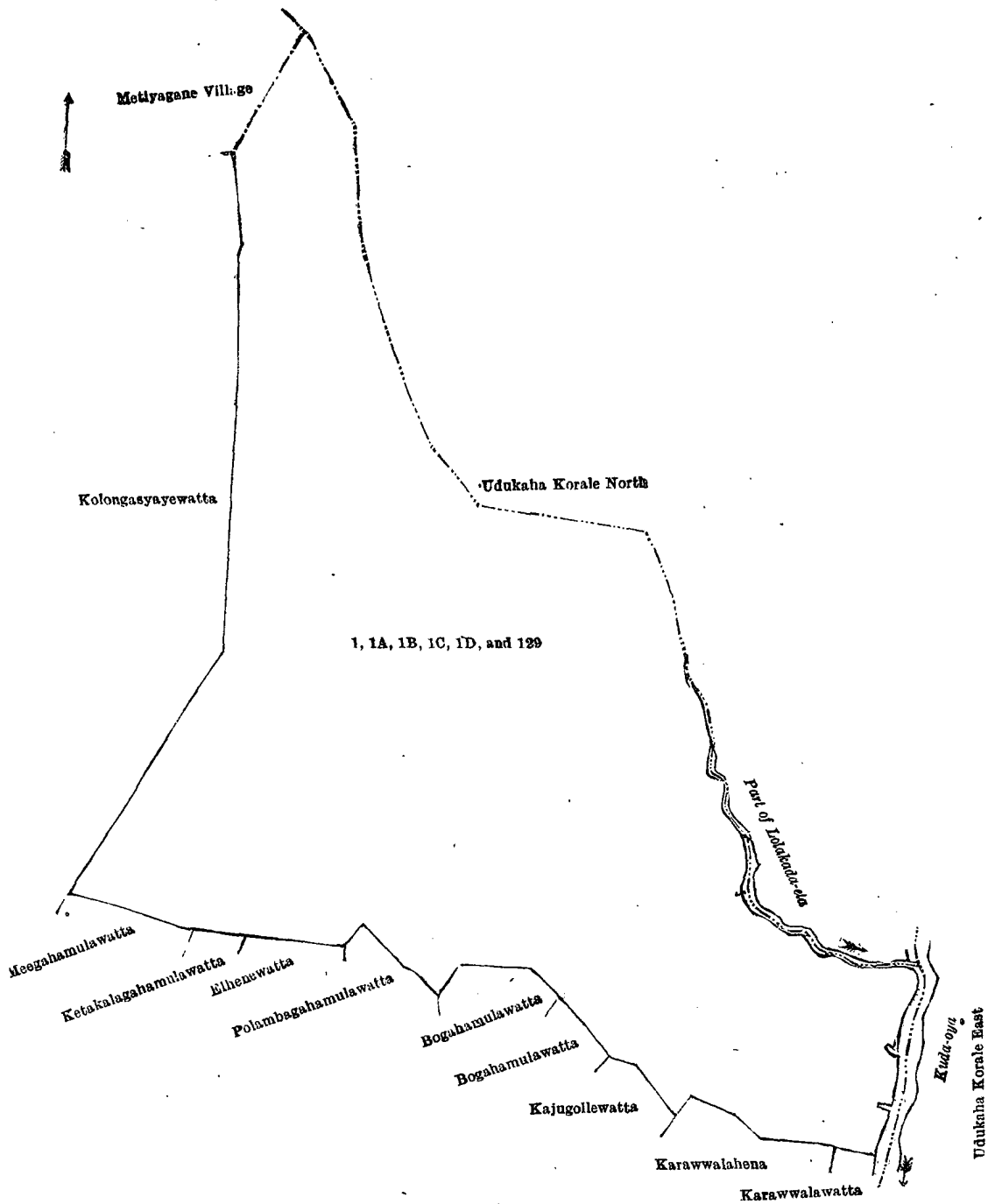
The following lots situated in the village of Pelawatta, in the Udukaha korale west of the Dambadeni hatpattu of the Kurunegala District, in the North-Western Province, as described in the annexed diagrams :—

I.—Preliminary plan 550.

Lot.	Name of Land.	Extent, A. R. P.
1 ..	Meelakandemukalana	67 0 10
1A ..	Bogahamulahena	1 3 2
1B ..	Kajukelehena	0 2 20
1C ..	Galwalehena	9 2 26
1D ..	Do. (reservation for Kuda-oya)	1 3 10
129 ..	Part of Lolakada-ela	0 1 9

81 0 37

and bounded as follows : on the north by the boundary of Udukaha korale north ; on the east by the boundary of Udukaha korale north, part of Lolakada-ela (the boundary of Udukaha korale north), the Kuda-oya (the boundary of Udukaha korale east) ; on the south by Karawwalawatta claimed by D. W. Jayawardena and another, Karawwalahena claimed by ditto, Kajugollewatta claimed by Siurallage Kapuruhamy, Bogahamulawatta claimed by Hetti Arachchige Sida Rodrigo and others, Polambagahamulawatta claimed by Jane Nona and another, Elhenewatta claimed by Siurallage Kapuruhamy, Ketakalagahamulawatta claimed by Mudiyansele Thomas Sinno and others, Meegahamulawatta claimed by Mudiyansele Ranhamy ; on the west by Kolongasyayewatta (private), the village limit of Metiyagane.



Surveyor-General's Office,
Colombo, November 23, 1916.

Scale of 8 Chains to an Inch.

G. K. THORNHILL,
for Surveyor-General.

Lot.	Name of Land.
6B	Tapasgala (rock)

II.—Preliminary plan 550.

Extent, A. R. P.
0 0 12

and bounded as follows : on the north by the village limit of Metiyagane ; on the east by Kossurewatta claimed by R. D. H. Jayawardene and others, Kolongasyayewatta claimed by A. P. Gunatileka of Halgampola in Veyangoda ; on the south by Kolongasyayewatta claimed by A. P. Gunatileka of Halgampola in Veyangoda, Kossurewatta claimed by R. D. H. Jayawardene and others ; on the west by the village limit of Metiyagane.



Surveyor-General's Office,
Colombo, November 23, 1916.

Scale of 4 Chains to an Inch.

G. K. THORNHILL,
for Surveyor-General.

Lot.	Name of Land.
27A	Karawwala (water-hole)
138	Footpath
139	Gansabhawa road

III.—Preliminary plan 550.

Extent, A. R. P.
0 0 18
0 0 9
0 2 6

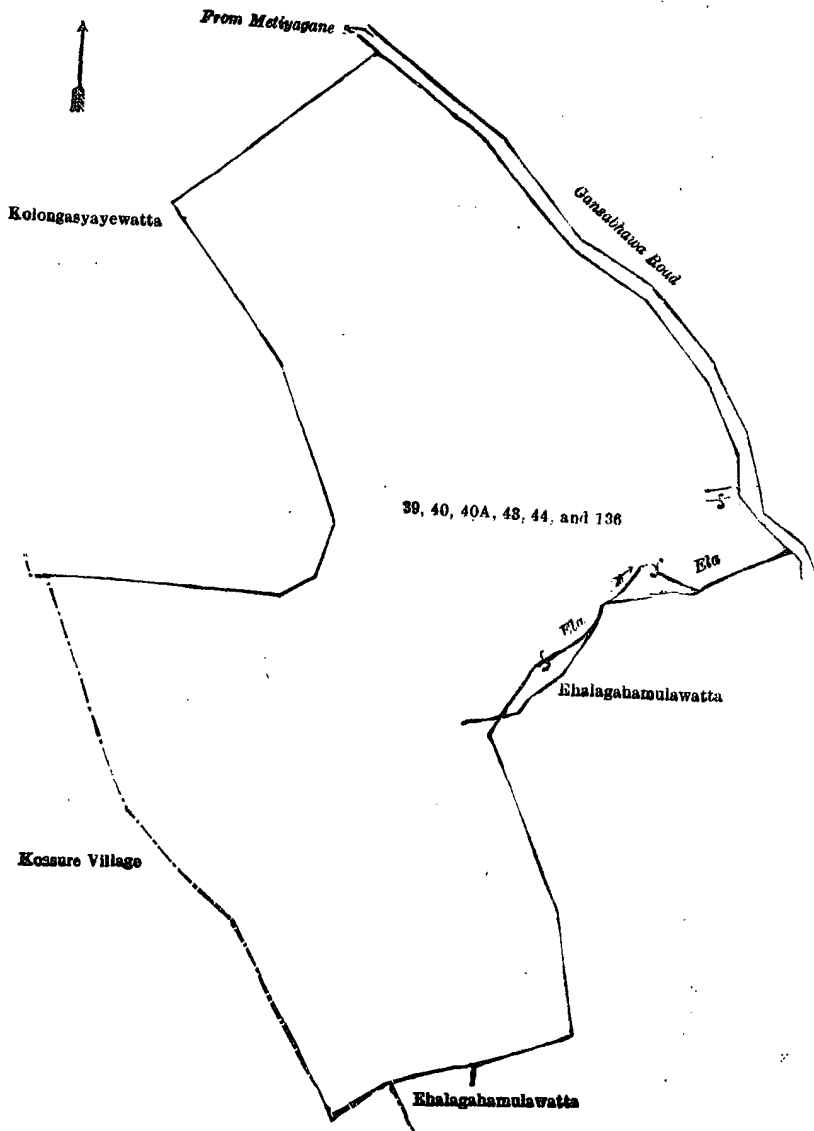
0 2 33

D 2

IV.—Preliminary plan 550.

Lot.	Name of Land.	Extent, A. R. P.
39 ..	Wilpitiyemukalana	1 0 33
40 ..	Do.	12 3 20
40A ..	Do. (reservation for Gansabhawa road)	0 0 26
43 ..	Minipitiya (cemetery)	0 3 7
44 ..	Wilpitiyemukalana	1 2 36
136 ..	Minipitiyepara (road)	0 1 4
		17 0 6

and bounded as follows : on the north by Kolongasyayewatta claimed by A. P. Gunatileke, the Gansabhawa road ; on the east by Ehalagahamulawatta claimed by R. D. H. Jayawardena, Registrar of Marriages ; on the south by Ehalagahamulawatta claimed by R. D. H. Jayawardena, Registrar of Marriages, the village limit of Kossure ; on the west by Kolongasyayewatta claimed by A. P. Gunatileka.



Surveyor-General's Office,
Colombo, November 23, 1916.

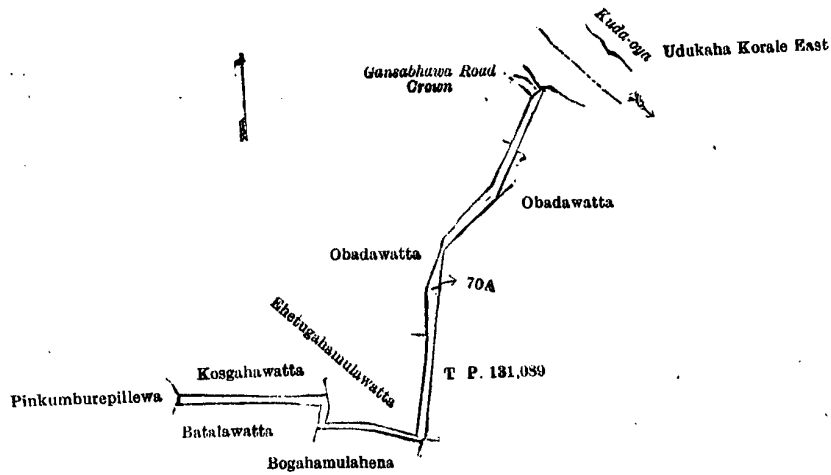
Scale of 4 Chains to an Inch.

G. K. THORNHILL,
for Surveyor-General.

V.—Preliminary plan 550.

Lot.	Name of Land.	Extent, A. R. P.
70A ..	Dewata (pathway)	0 0 35

and bounded as follows : on the north by Kosgahawatta claimed by Bogoda Lekamalage Punchirala, Ehatugahamulawatta claimed by Samaratunga Randunu Appuhamilage Welunappuhami, Obadawatta claimed by S. R. Wellun Appuhami, Gansabhawa road claimed by the Crown, the Kuda-oya (the boundary of Udukaha korale east) ; on the east by Obadawatta claimed by S. R. Wellunappuhami, T. P. 131,089 ; on the south by Bogahamulahena claimed by Siri Sumangala Unnanse, Batalawatta claimed by Randunu Appuhamilage Velun Appuhamy ; on the west by Pinkumburepillewa claimed by the trustees of Pelawatta Pansala.



Surveyor-General's Office,
Colombo, November 23, 1916.

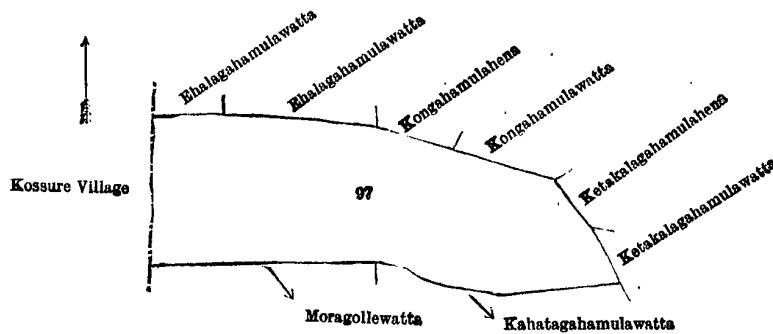
Scale of 4 Chains to an Inch.

G. K. THORNHILL,
for Surveyor-General.

VI.—Preliminary plan 550.

Lot.	Name of Land.	Extent, A. R. P.
97	Moragollemukalana	2 3 25

and bounded as follows : on the north by Ehalagahamulawatta claimed by R. D. H. Jayawardena, Registrar of Marriages, and Mrs. Cooke, Ehalagahamulawatta claimed by R. D. H. Jayawardena, Registrar of Marriages, Kongahamulahena claimed by Patirennhelage Podihamine and others, Kongahamulawatta claimed by Patirennhelage Podihamine and others ; on the east by Ketakelegahamulahena claimed by Herat Mudiyansele Silindu Etana, Ketakelegahamulawatta claimed by Herat Mudiyansele Silindu Etana ; on the south by Kahatagahamulawatta claimed by Mudiyansele Ukku Banda and another, Moragollewatta claimed by Adikari Appuhamilage Saradiyel ; on the west by the village limit of Kossure.



Surveyor-General's Office,
Colombo, November 23, 1916.

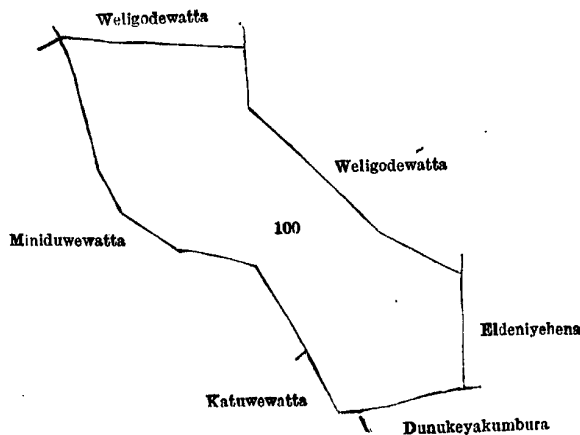
Scale of 4 Chains to an Inch.

G. K. THORNHILL,
for Surveyor-General.

VII.—Preliminary plan 550.

Lot.	Name of Land.	Extent, A. R. P.
100	Eriyagollemukalana	3 1 19

and bounded as follows : on the north by Weligodewatta claimed by Eldeni Patirennhelage Punchirala ; on the east by Weligodawatta claimed by Eldeni Patirennhelage Punchirala, Eldeniyahena claimed by Eldeni Patirennhelage Bandirala ; on the south by Dunukeyakumbura claimed by S. R. Vellunappahamy, Katuwewatta claimed by Imihamillage Dingiri Menika and another ; on the west by Katuwewatta claimed by Imihamillage Dingiri Menika and another, Miniduwewatta claimed by Warapatirennhelage Dingiri Appu and another.



Surveyor-General's Office,
Colombo, November 23, 1916.

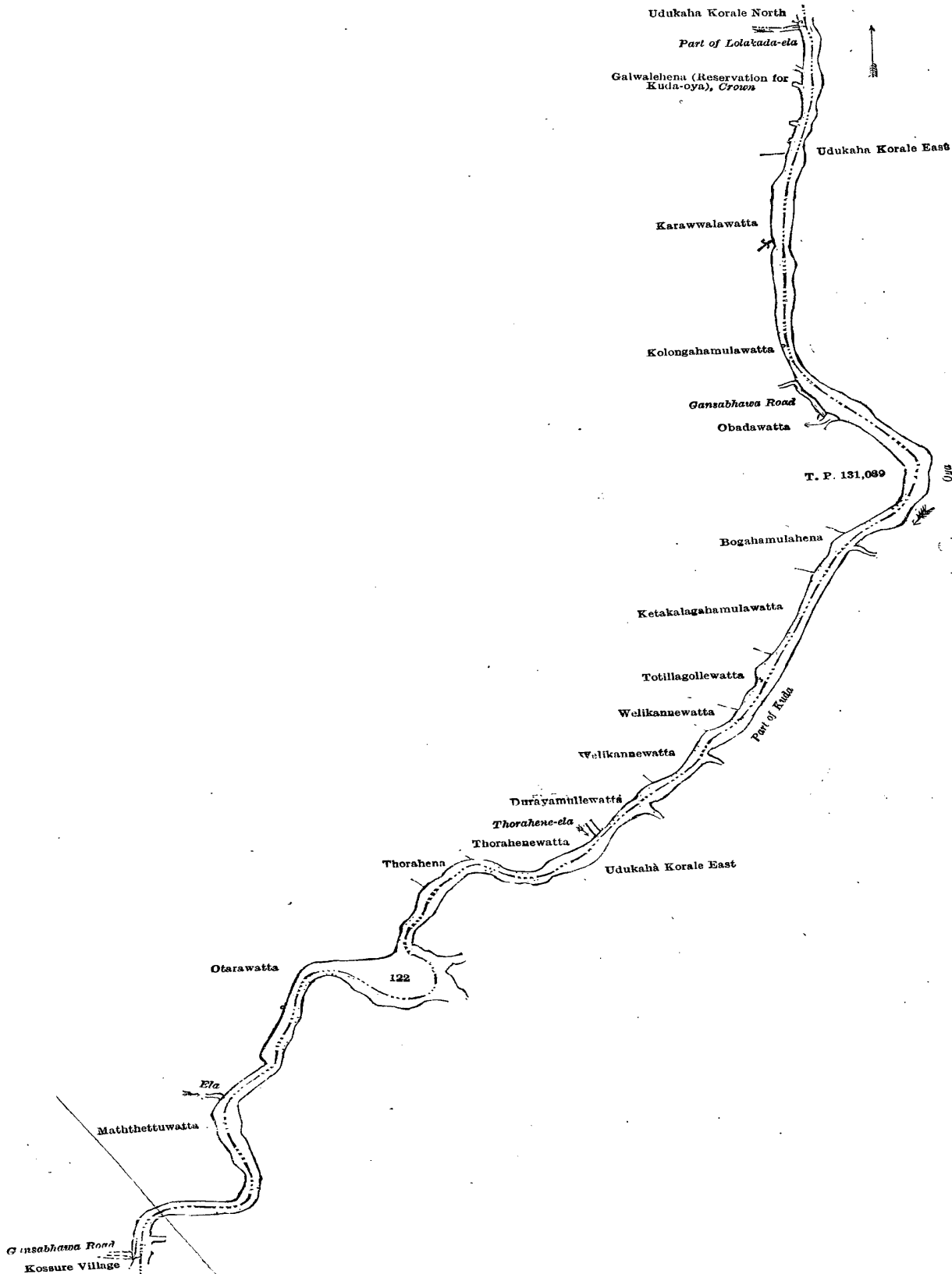
Scale of 4 Chains to an Inch.

G. K. THORNHILL,
for Surveyor-General.

VIII.—Preliminary plan 550.

Lot.	Name of Land.	Extent, A. R. P.
122	Part of Kuda-oya	6 2 37

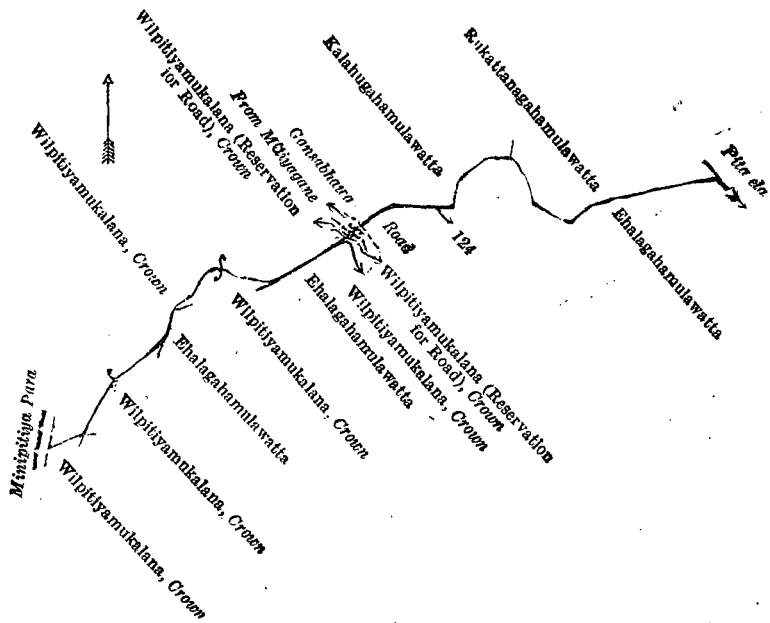
and bounded as follows : on the north by the boundary of Udukaha korale north ; on the east by the boundary of Udukaha korale east (part of Kuda-oya) ; on the south by the boundary of Udukaha korale east (part of the Kuda-oya), the village limit of Kossure ; on the west by the Gansabhawa road, Muththettuwa claimed by Ranatunga Jayasekera Korallage Don Charles Appuhamy, an ela, Otarawatta claimed by Ranatunga Jayasekera Korallage Don Charles Appuhamy, Thurahena claimed by Patirennhelage Dingiri Banda and others, Therahenewatta claimed by Patirennhelage Dingiri Banda and others, Durayamullawatta claimed by Patirennhelage Dingiri Menika, Thorahene-ela, Welikannewatta claimed by Bogdalekamalage Ausadahamy and others, Totillagollewatta claimed by Patirennhelage Dingiri Banda, Ketakalagamulawatta claimed by Siurallage Kapuruhamy, Bogahamulahena claimed by Siri Sumangala Unnanse, T. P. 131,089, Obadawatta claimed by Samaratunga Randeni Appuhamilage Vellun Appuhamy, the Gansabhawa road, Kolongahamulawatta claimed by Samaratunga Randeni Appuhamilage Juwanis Appuhamy and others, Karawwalawatta claimed by D. W. Jayawardena and another, Galwalehena (reservation for Kuda-oya) claimed by the Crown, part of Lolakada-ela.



Surveyor-General's Office,
Colombo, November 23, 1916.

Scale of 8 Chains to an Inch.

G. K. THORNHILL,
for Surveyor-General.
D 3



Surveyor-General's Office,
Colombo, November 23, 1916.

Scale of 4 Chains to an Inch.

G. K. THORNHILL,
for Surveyor-General.

XI.—Preliminary plan 550.

Lot.	Name of Land.	Extent, A. R. P.
125	Ela	0 0 10

and bounded as follows: on the north by Kambaranghawatta claimed by Mudalihamy and others; on the east by Galagawawatta claimed by John Vidane, Dalupotakumbura claimed by Lokurallage Menikhamy; on the south by an ela; on the west by Watteliyaddekumbura claimed by P. Mudalihamy and others, Kambaranghawatta claimed by ditto.



Surveyor-General's Office,
Colombo, November 23, 1916.

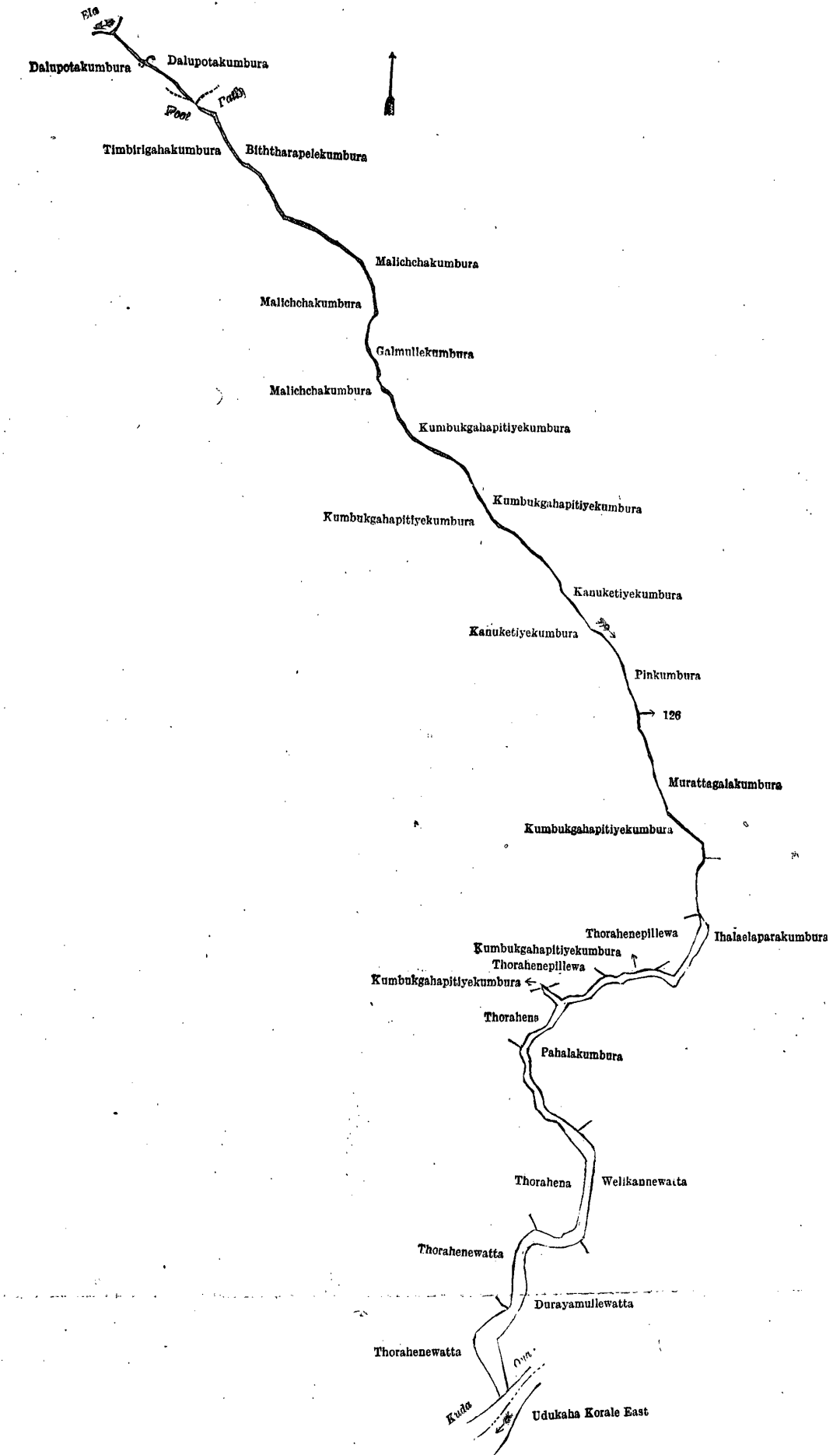
Scale of 4 Chains to an Inch.

G. K. THORNHILL,
for Surveyor-General.

XII.—Preliminary plan 550.

Lot.	Name of Land.	Extent, A. R. P.
126	Thorahena-ela	0 3 23

and bounded as follows: on the north by an ela, Dalupotakumbura claimed by Lokurallage Menikhamy, Biththarapelekumbura claimed by Patirannehelage Menikrala and others, Malichchakumbura claimed by Patirannahelage Kiri Mudiyanse, Galmullekumbura claimed by Golahela Naidelage Singho Naide and others, Kumbukgahapitiyekumbura claimed by Siurallage Kapuruhamy, Kumbukgahapitiyekumbura claimed by Golahela Naidelage Singho Naide and others, Kanuketiye-kumbura claimed by Patirannehelage Menuhamy and others; on the east by Pinkumbura claimed by Pelawatta Pansala, Muruttagalakumbura claimed by Patirannehelage Menuhamy and others, Ihalaeparakumbura claimed by Patirannahelage Menuhamy, *ex-Arachchi*, Pahalakumbura claimed by Bogoda Lekamalage Punchirala and others; Welikannawatta claimed by Bogoda Lekamalage Ausadhmy and others, Durayemullewatta claimed by Pattirannehelage Dingiri Menika; on the south by the Kuda-oya (the boundary of Udukaha korale east); on the west by Thorahenewatta claimed by Patirannahelage Dingiri Banda and others, Thorahena claimed by Patirannehelage Menuhamy, *ex-Arachchi*, Kumbukgahapitiyekumbura claimed by Eldeni Patirannahelage Punchirala and others, Thoranhenepillewa claimed by Patirannahelage Menuhamy, *ex-Arachchi*, Kumbukgahapitiyekumbura claimed by Eldeni Patirannahelage Punchirala and others, Thorahenepillewa claimed by Patirannehelage Menuhamy, *ex-Arachchi*, Kumbukgahapitiyekumbura claimed by Eldeni Patirannahelage Punchirala and others, Kanuketiye-kumbura claimed by Eldeni Patirannahelage Punchirala and others, Kumbukgahapitiyekumbura claimed by Golahela Naidelage Singho Naide and others, Malichchakumbura claimed by Patirannahelage Mudalihamy, Malichchakumbura claimed by Patirannahelage Kiri Mudiyanse, Timbirigahakumbura claimed by Patirannahelage Menuhamy and others, Dalupotakumbura claimed by Lokurallage Menikhamy.



Surveyor-General's Office,
Colombo, November 23, 1916.

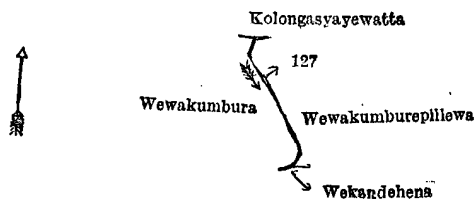
Scale of 4 Chains to an Inch.

G. K. THORNHILL,
for Surveyor-General.

XIII.—Preliminary plan 550.

Lot.	Name of Land.	Extent, A. R. P.
127	Ela	0 0 4

and bounded as follows : on the north by Kolongasyayawatta claimed by A. P. Gunatileka ; on the east by Wewakumburepillewa claimed by Mudiyansele Dingiri Menika and another ; on the south by Wekandehena claimed by Mudiyansele Ranhamy and another ; on the west by Wewakumbura claimed by Kapuruhamy.



Surveyor-General's Office,
Colombo, November 23, 1916.

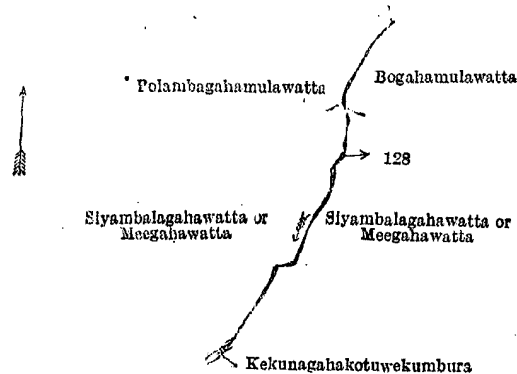
Scale of 4 Chains to an Inch.

G. K. THORNHILL,
for Surveyor-General.

XIV.—Preliminary plan 550.

Lot.	Name of Land.	Extent, A. R. P.
128	Thorahena-ela	0 0 11

and bounded as follows : on the north by Polambagahamulawatta claimed by Jane Nona of Wera in Mutugala and another, Bogahamulawatta claimed by Hetti Arachchige Sida Rodrigo and others ; on the east by Siyambalagahawatta or Meegahawatta claimed by S. Kapuruhamy ; on the south by Kekunagahakotuwekumbura claimed by Sewrallage Kapuruhamy ; on the west by Siyambalagahawatta or Meegahawatta claimed by S. Kapuruhamy, Polambagahamulawatta claimed by Jane Nona of Wera in Mutugala and another.



Surveyor-General's Office,
Colombo, November 23, 1916.

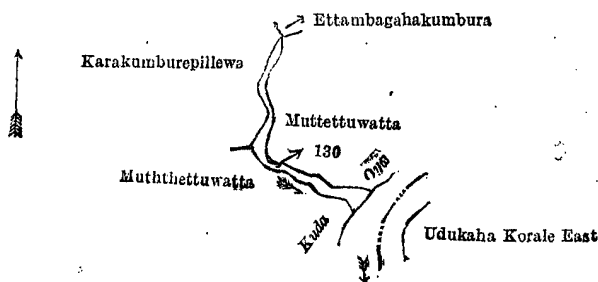
Scale of 4 Chains to an Inch.

G. K. THORNHILL,
for Surveyor-General.

XV.—Preliminary plan 550.

Lot.	Name of Land.	Extent, A. R. P.
130	Ela	0 0 16

and bounded as follows : on the north by Ettambagahakumbura claimed by K. Hendrick Appuhamy and others ; on the east by Muttettuwatta claimed by Don Charles Appuhamy, the Kuda-oya (the boundary of Udukaha korale east) ; on the south by Muththettuwatta claimed by Ranatunga Jayasekera Korallage Don Charles Appuhamy ; on the west by Karakumburepillewa claimed by Wijelat Patirannehelage Hendrick Sinno and others.



Surveyor-General's Office,
Colombo, November 23, 1916.

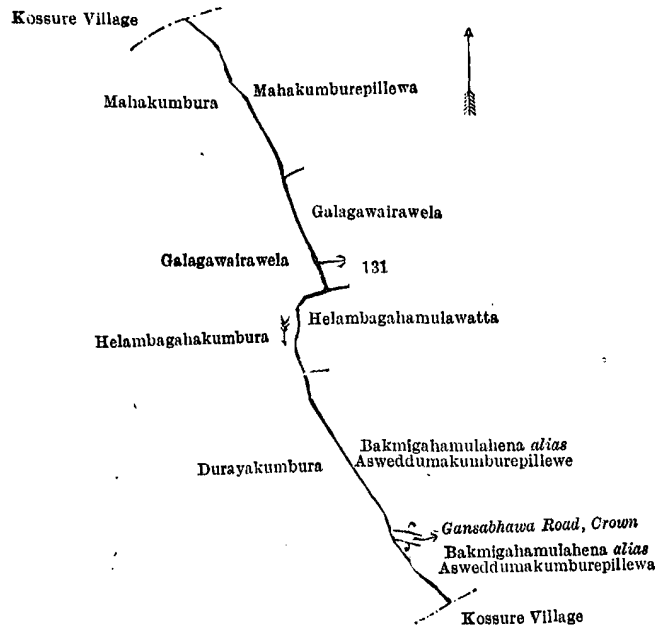
Scale of 4 Chains to an Inch.

G. K. THORNHILL,
for Surveyor-General.

XVI.—Preliminary plan 550.

Lot.	Name of Land.	Extent, A. R. P.
131	Ela	0 0 22

and bounded as follows : on the north by the village limit of Kossure ; on the east by Mahakumburepillewa claimed by Eldeni Patirannehelage Punchirala and another, Galagawairawela claimed by Eldeni Patirannehelage Bandirala and others, Helambagahamulawatta claimed by Hapu Achchilage Punchirala, Bakmigahamulahena *alias* Aswedduwakumburapillewa claimed by Ranatunga Jayasekera Korallage Don Charles Appuhamy (the Gansabhawa road claimed by the Crown), Bakmigahamulahena *alias* Aswedduwakumburepillewa claimed by Ranatunga Jayasekera Korallage Don Charles Appuhamy ; on the south by the village limit of Kossure ; on the west by Durayakumbura claimed by Don Charles Ranatunga Appuhamy, Helambagahakumbura claimed by Wahumpurainne Jantuwa of Mutugala, Galagawairawela claimed by Eldeni Patirannehelage Bandirala and others, Mahakumbura claimed by Eldeni Patirannehelage Punchirala and others.



Surveyor-General's Office,
Colombo, November 23, 1916.

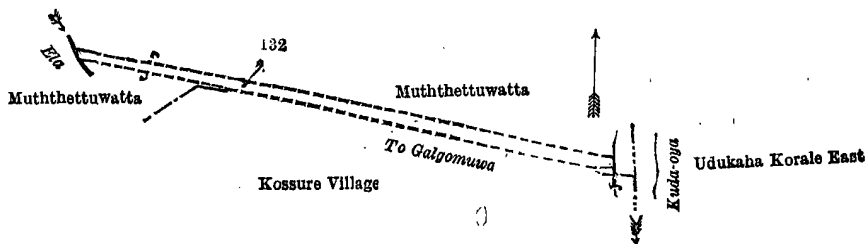
Scale of 4 Chains to an Inch.

G. K. THORNHILL,
for Surveyor-General.

XVII.—Preliminary plan 550.

Lot.	Name of Land.	Extent, A. R. P.
132	Gansabhawa road	0 1 12

and bounded as follows : on the north by Muththettuwatta claimed by Ranatunga Jayasekera Korallage Don Charles Appuhamy ; on the east by the Kuda-oya (the boundary of Udukaha korale east) ; on the south by the village limit of Kossure, Muththettuwatta claimed by Ranatunga Jayasekera Korallage Don Charles Appuhamy ; on the west by an ela.



Surveyor-General's Office,
Colombo, November 23, 1916.

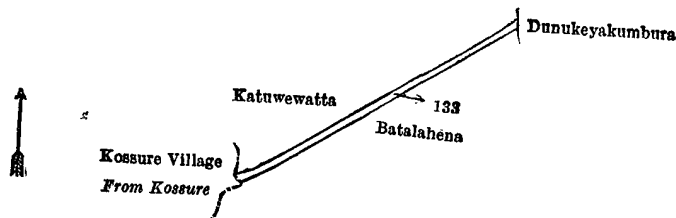
Scale of 4 Chains to an Inch.

G. K. THORNHILL,
for Surveyor-General.

XVIII.—Preliminary plan 550.

Lot.	Name of Land.	Extent, A. R. P.
133	Dewata (pathway)	0 0 14

and bounded as follows : on the north by Katuwewatta claimed by Imihamillage Dingiri Menika and another ; on the east by Dunukeyakumbura claimed by K. Hendrick Appu and others ; on the south by Batalahena claimed by Balasuri Lekamalage Hendrick Appuhamy and another ; on the west by the village limit of Kossure.



Surveyor-General's Office,
Colombo, November 23, 1916.

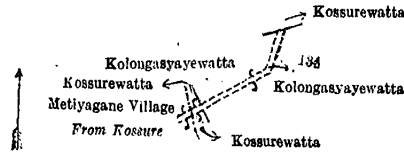
Scale of 4 Chains to an Inch.

G. K. THORNHILL,
for Surveyor-General.

XIX.—Preliminary plan 550.

Lot.	Name of Land.	Extent, A. R. P.
134	Path	0 0 5

and bounded as follows : on the north by Kossurewatta claimed by R. D. H. Jayawardena and others ; on the east by Kolongasyayewatta claimed by A. P. Gunatileka of Halgampola in Veyangoda ; on the south by Kolongasyayewatta claimed by A. P. Gunatileka of Halgampola in Veyangoda, Kossurewatta claimed by R. D. H. Jayawardena and others ; on the west by the village limit of Metiyagane, Kossurewatta claimed by R. D. H. Jayawardena and others, Kolongasyayewatta claimed by A. P. Gunatileka of Halgampola in Veyangoda.



Surveyor-General's Office,
Colombo, November 23, 1916.

Scale of 4 Chains to an Inch.

G. K. THORNHILL,
for Surveyor-General.

XX.—Preliminary plan 550.

Lot.	Name of Land.	Extent, A. R. P.
135	Gansabhawa road	1 1 39

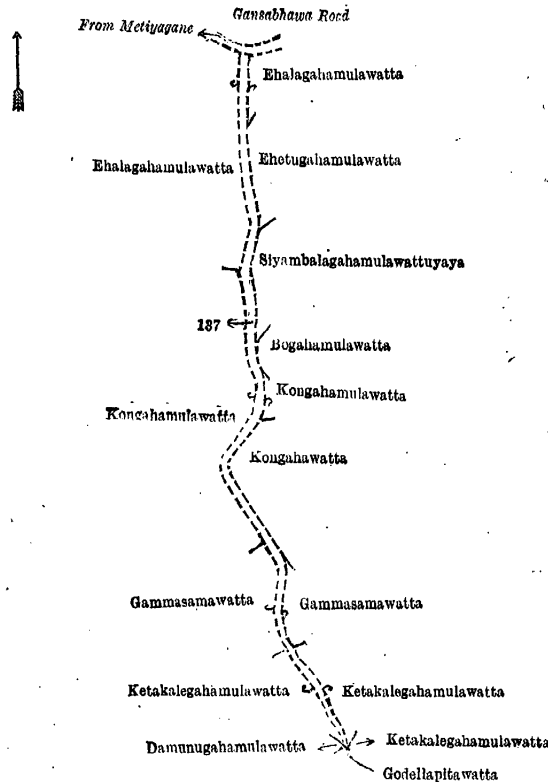
and bounded as follows: on the north by Kolongasyayewatta claimed by A. P. Gunatileke, Bulugahamulawatta claimed by Mudiyansele Dingiri Menika, Kongahamulawatta claimed by Abeyasekera Wannaku Arachchige Abaran Appuhamy, Kalahugahamulahena claimed by Patirannahelage Dingiri Banda and another, Kalahugahamulawatta claimed by ditto, Ehalagahamulawatta claimed by Mudiyansele Dingiri Menika and others, Malgahamulawatta claimed by Heratrallage Menchi Nona, Imbulgahamulawatta claimed by Wickrema Mudiyansele Kusallhmy, Siyambalagahawatta claimed by Siurallage Kapurubamy and others, Medagahawatta claimed by Patirannahelage Menuhamy, *ex-Arachchi*; on the east by a footpath, Polgahakumbura claimed by Patirannahelage Menuhamy and others; on the south by Madugahawatta claimed by Patirannahelage Menuhamy, *ex-Arachchi*, Kosgahawatta claimed by Samaratunga Randenu Appuhamilage Juwanis Appuhamy, Ehatugahamulawatta claimed by Heratrallage Menchi Nona, Ehalagahamulawatta claimed by Mudiyansele Ukku Menika and others, Ehalagahamulawatta claimed by R. D. H. Jayawardena (Registrar of Marriages), Wilpitiyemukalana (reservation for Gansabhawa road) claimed by the Crown, Kolongasyayewatta claimed by A. P. Gunatileke; on the west by the village limit of Metiyagane.

[For Diagram see page 640.]

XXI.—Preliminary plan 550.

Lot.	Road	Name of Land.	Extent, A. R. P.
137			0 1 16

and bounded as follows: on the north by the Gansabhawa road; on the east by Ehalagahamulawatta claimed by Mudiyansele Ukku Menika and others, Ehatugahamulawatta claimed by Heratrallage Menchi Nona, Siyambalagahamulawattayaya claimed by S. Kapurubamy and others, Bogahamulawatta claimed by Patirannahelage Ukku Menika and another, Kongahamulawatta claimed by Patirannahelage Podihamine and others, Kongahawatta claimed by Mahawedage Sinchi Naide, Gammasamawatta claimed by Mahawedage Seonchi Naide, Ketakalagahamulawatta claimed by Bogoda Lekamalage Panchirala; on the south by Godellapitawatta claimed by Wijelatpatirannahelage Puchi Menika; on the west by Damunugahamulawatta claimed by Wijelatpatirannahelage Hendrick Simmo and another, Ketakalagahamulawatta claimed by Bogoda Lekamalage Panchirala, Gammasamawatta claimed by Mahawedage Seonchi Naide, Kongahamulawatta claimed by Patirannahelage Podihamine and others, Ehalagahamulawatta claimed by Mudiyansele Ukku Menika and others.



Surveyor-General's Office,
Colombo, November 23, 1916.

Scale of 4 Chains to an Inch.

G. K. THORNHILL,
for Surveyor-General.

Kurunegala Notice No. 6,334.**Notice under "The Waste Lands Ordinances of 1897, 1899, 1900, and 1903."**

TAKE notice that unless within three months from May 11, 1917, the persons, if any, who claim any interest in the lands hereinafter mentioned or in any one or more of such lands or to some interest therein make claim in person or in writing to the said lands or any of them or to some interest therein to N. A. Hampton, Esq., Special Officer appointed under section 28 of "The Waste Lands Ordinances of 1897, 1899, 1900, and 1903," at his office at Fort, Colombo :

Such Special Officer, in pursuance of the powers vested in him by the said Ordinances, will declare by writing under his hand that the said lands, or such of them as to which no claim has been made, are the property of the Crown.

N. A. HAMPTON,
Special Officer.

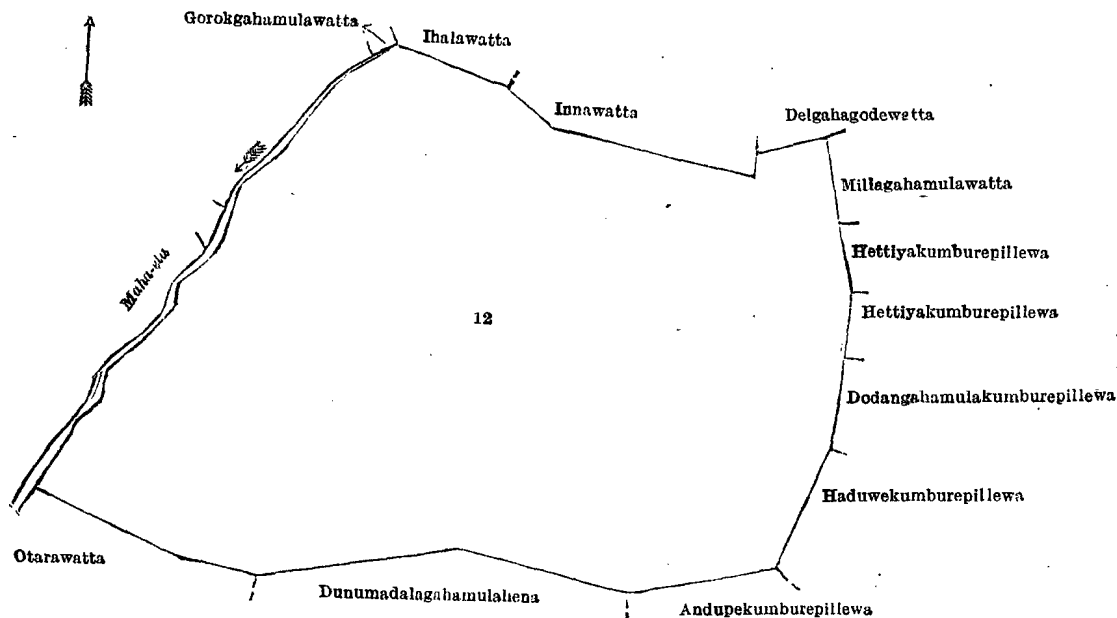
Description of the Lands referred to.

The following lots situated in the village of Masnoruwa, in the Udukaha korale west of the Dambadeni hatpattu of the Kurunegala District, in the North-Western Province, as described in the annexed diagrams :—

I.—Preliminary plan 571.

Lot.	Name of Land.	Extent, A. R. P.
12	Delgahagodellemukalana	13 2 0

and bounded as follows : on the north by Ihalawatta claimed by Edirisingha Mudiyansele Kiri Menika, Innawatta claimed by Edirisingha Mudiyansele Dingiri Banda, Delgahagodewatta claimed by Madurasinghe Mudiyansele Manelhamy ; on the east by Millagahamulawatta claimed by Edirisinghe Mudiyansele Appuhami, Hettiyakumburapillewa claimed by Edirisinghe Mudiyansele Kiri Banda and others, Hettiyakumburepillewa claimed by Amaratunga Appuhamilage Penso Nona and others, Dodangahamulakumburepillewa claimed by Edirisinghe Mudiyansele Appuhami, Haduwekumburepillewa claimed by Gamamedu Liyanage Paulu Perera ; on the south by Andupekumburepillewa claimed by Edirisinghe Mudiyansele Appuhami, Dunumadalagahamulshena claimed by Sembukutti Arachchige Carolis Silva and another, Otarawatta claimed by Sembukutti Arachchige Carolis Silva ; on the west by Maha-ela, Gorokgahamulawatta claimed by Edirisinghe Mudiyansele Mudalihamy and another.



Surveyor-General's Office,
Colombo, October 6, 1916.

Scale of 4 Chains to an Inch.

G. K. THORNHILL,
for Surveyor-General.

II.—Preliminary plan 571.

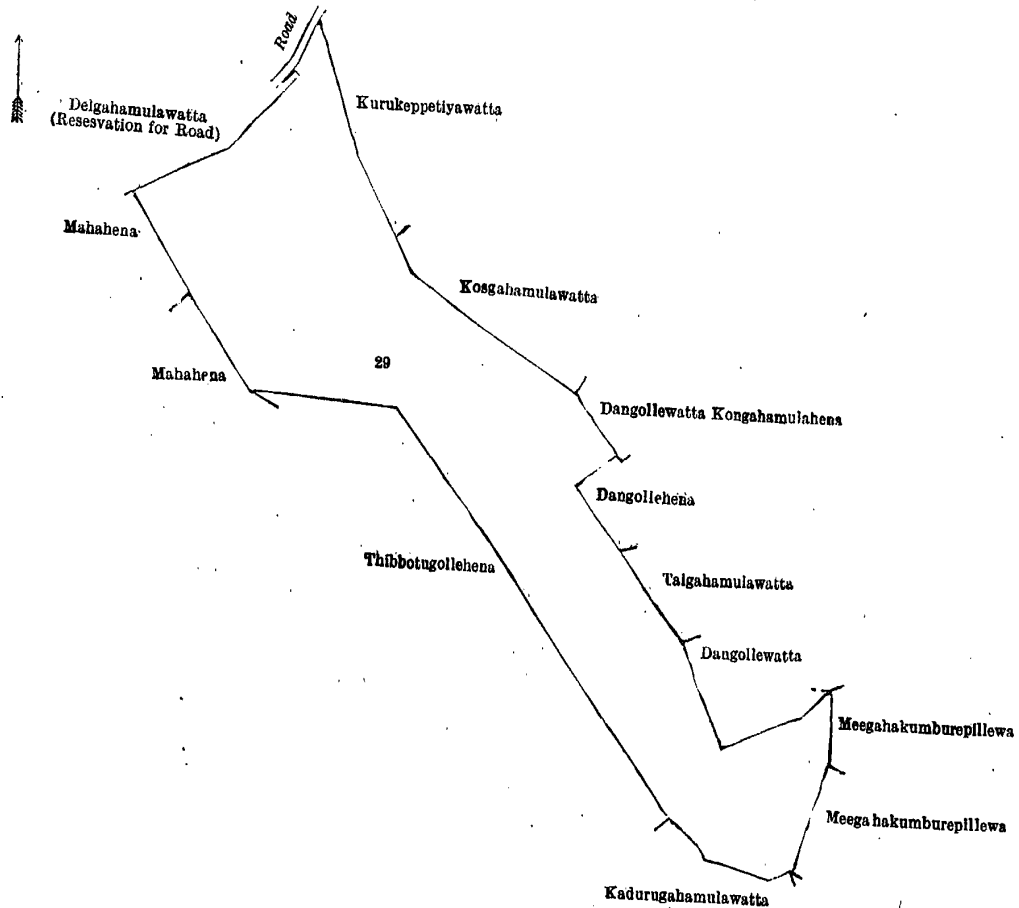
Lot.	Name of Land.	Extent, A. R. P.
29	Thibbotugalleemukalana	6 3 31

and bounded as follows : on the north by Delgahamulawatta (reservation for road) claimed by A. P. Dingo and another, a road ; on the east by Kurukeppitiyawatta claimed by A. P. Sarikkuwa and another, Kosgahamulawatta claimed by Huratal Pedige Tambiya and others, Dangollewatta Kongahamulshena claimed by Edirisingha Mudiyansele Samaneris and others, Dangollehena claimed by Huratal Pedige Jayatuwa and another, Talgahamulawatta claimed by Huratal Pedige Tambiya and another, Dangollewatta claimed by Huratal Pedige Tambiya and another ; on the south by Meegahakumburepillewa claimed by Edirisinghe Mudiyansele Punchi Menika and others, Meegahakumburepillewa claimed by Jayakodi Arachchige Don Bastian of Batagama, Kadurugahamulawatta claimed by Samaradivakara Rajapaksa and others ; on the west by Thibbotugollehena claimed by Jayakodi Arachchige Agnes and others, Mahahena claimed by Jayakodi Arachchige Agnes of Katana and another, Mahahena claimed by Jayakodi Arachchige Agnes.

[For Diagram see page 642.]

III.—Preliminary plan 571.

Lot.	Name of Land.	Extent, A. R. P.
48	Part of Maha-oya (river)	19 3 28



Surveyor-General's Office,
Colombo, October 6, 1916.

Scale of 4 Chains to an Inch.

G. K. THORNHILL,
for Surveyor-General.

and bounded as follows : on the north by the village limit of Panagama, an ela ; on the east by Harankahawa claimed by S. A. Carolis and another, the Maha-ela, Otarawatta claimed by Sembukutti Arachchige Carolis Silva, the Bemme-ela, Pahalakumburepillewa claimed by Edirisingha Mudiyansele Dingiri Menika and others, Otarawatta claimed by Edirisingha Mudiyansele Banda and others, Otarawatta claimed by Jayakodi Arachchige Migal Appuhamy and another, Otarawatta claimed by Gamamedha Liyanage Paulu Perera, the Gansabhawa road, Otarawatta claimed by Edirisingha Mudiyansele Appuhamy and others, Otarawatta claimed by Kapuru Paksa Bandarage Ensohami, the ela, Minimaruwewatta claimed by Sembukutti Arachchige Belin Silva, the ela, Demoderawatta claimed by Sembukutti Arachchige Belin Silva and another, the Kuda-oya ; on the south and west by part of Maha-oya (the boundary of the Western Province).

[For Diagram see page 643.]

IV.—Preliminary plan 571.

Lot.	Ela	Name of Land.	Extent, A. R. P.
49 0 0 2

and bounded as follows : on the north and east by Pinnagollekandaharankahawa claimed by Jayakodi Arachchige Migal Appuhamy ; on the south and west by Harankahawa claimed by Sembukutti Arachchige Carolis Silva.



Surveyor-General's Office,
Colombo, October 6, 1916.

Scale of 4 Chains to an Inch.

G. K. THORNHILL,
for Surveyor-General.

V.—Preliminary plan 571.

Lot.	Ela	Name of Land.	Extent, A. R. P.
50 0 0 2

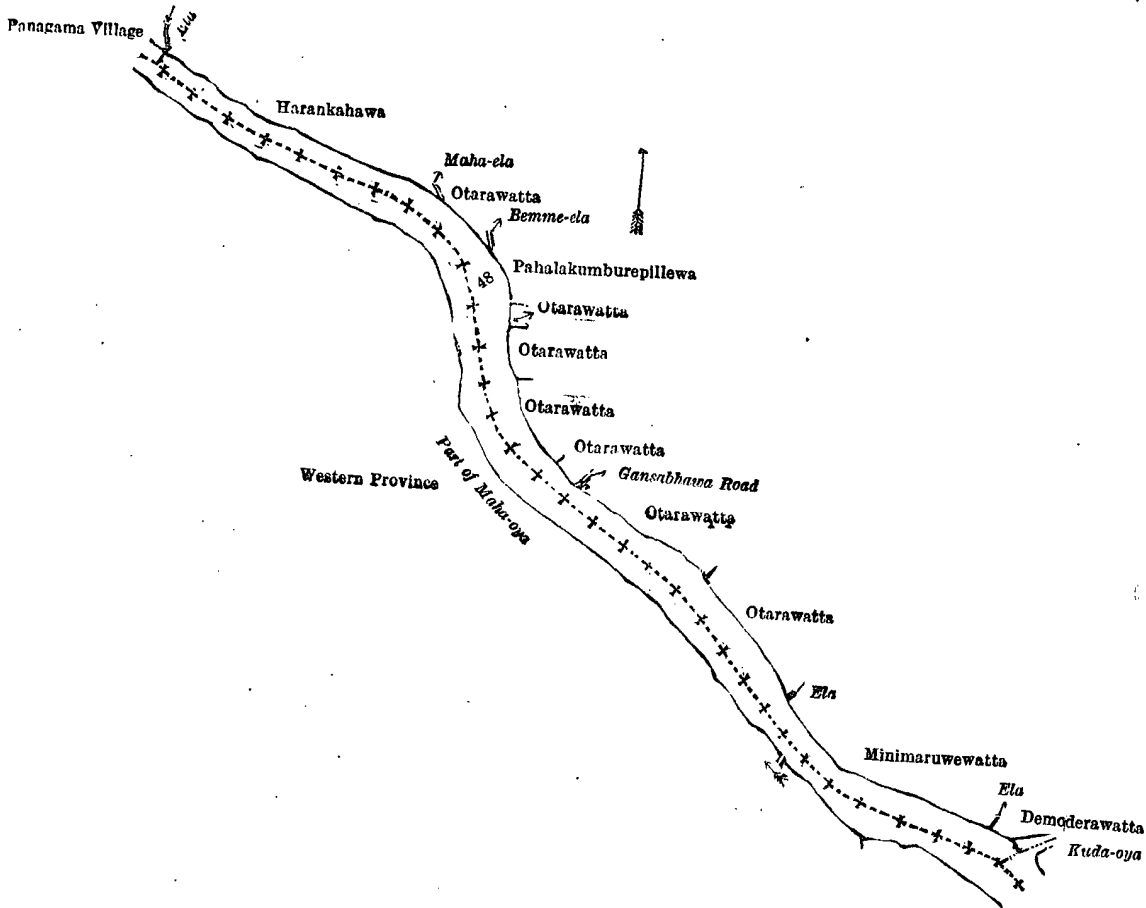
and bounded as follows : on the north and east by Karandakahakumbura claimed by Ethugal Pedige Tambiya and others ; on the south and west by Dikkumburapillewa claimed by Edirisingha Mudiyansele Ukku Banda and another.



Surveyor-General's Office,
Colombo, October 6, 1916.

Scale of 4 Chains to an Inch.

G. K. THORNHILL,
for Surveyor-General.



Surveyor-General's Office,
Colombo, October 6, 1916.

Scale of 16 Chains to an Inch.

G. K. THORNHILL,
for Surveyor-General.

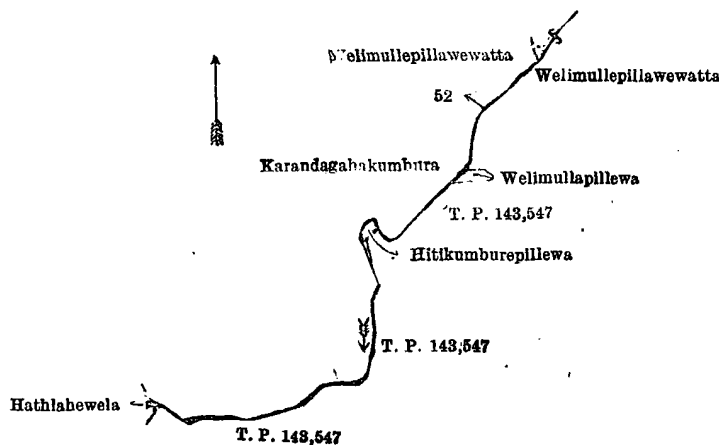
Lot.	Ela	Name of Land.	VI.—Preliminary plan 571.	Extent, A. R. P.
51	0 0 37

and bounded as follows : on the north and east by Karandagahakumbura claimed by Ethugalpedige Tambiya and others ; on the south by Karandagahakumbura claimed by Ethugalpedige Tambiya and others, Hatlahewela claimed by Appuhami, T. P. 143,513, and Hatlahewela claimed by Appuhami, Talgahalawallekanda claimed by Don Charles Kulasekera ; on the west by Hatlahewatta claimed by Sembukutti Arachchige Belin Silva, Hirikumburepillewa claimed by Weweldeniya Ralalage Punchappuhami, Hirikumburepillewa claimed by Jayasuriya Arachchige Don Bastian, Mahakumburapillewa claimed by Edirisingha Mudiyansele Appuhami, Ihalamahakumburepillewa claimed by Edirisingha Mudiyansele Punci Menika and others, Karandagahakumburepillewa claimed by Menikpedige Solikkuwa and another, Narangahakumburepillewa claimed by Huratal Pedige Tambiya, Bogahakumburepillewa claimed by Edirisingha Mudiyansele Banda and others, Meegahakumburepillewa claimed by Edirisingha Mudiyansele Punci Menika and others.

[For Diagram see page 644.]

Lot.	Ela	Name of Land.	VII.—Preliminary plan 571.	Extent, A. R. P.
52	0 0 25

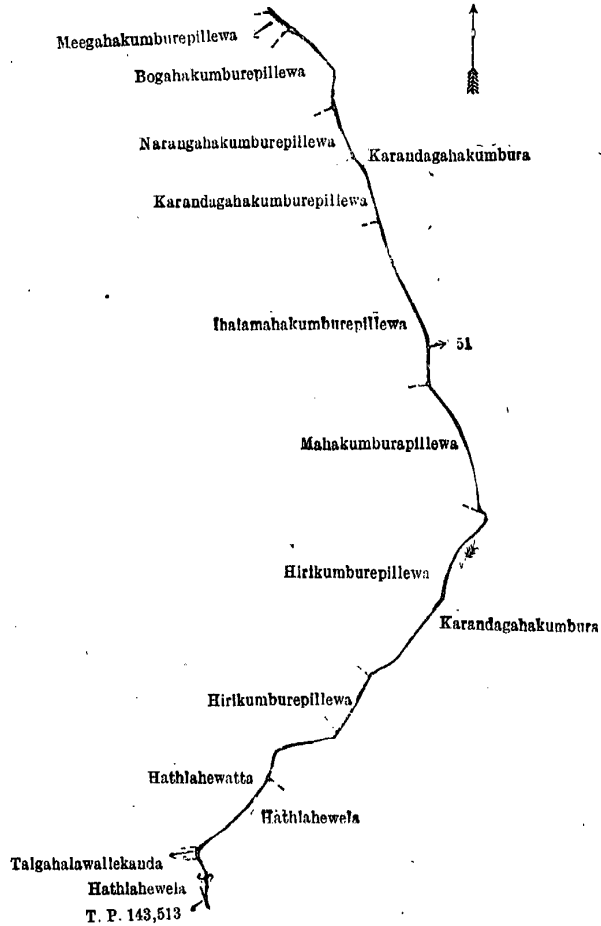
and bounded as follows : on the north by Welimullepillawewatta claimed by S. A. Belin Silva and another ; on the east by Welimullepillawewatta claimed by Sembukutti Arachchige Belin Silva and another, Welimullapillewa claimed by S. A. Belin Silva, T. P. 143,547. Hitikumburepillewa claimed by Edirisingha Mudiyansele Ukku Banda and others, T. P. 143,547 ; on the south by T. P. 143,547, Hatlahewela claimed by Edirisingha Mudiyansele Appuhami ; on the west by Karandegahakumbura claimed by Etugalpedige Tambiya and others.



Surveyor-General's Office,
Colombo, October 6, 1916.

Scale of 4 Chains to an Inch.

G. K. THORNHILL,
for Surveyor-General.



Surveyor-General's Office,
Colombo, October 6, 1916.

Scale of 4 Chains to an Inch.

G. K. THORNEILL,
for Surveyor-General.

VIII.—Preliminary plan 571.

Lot.	Name of Land.	Extent, A. R. P.
54	Gansabhawa road	2 2 30

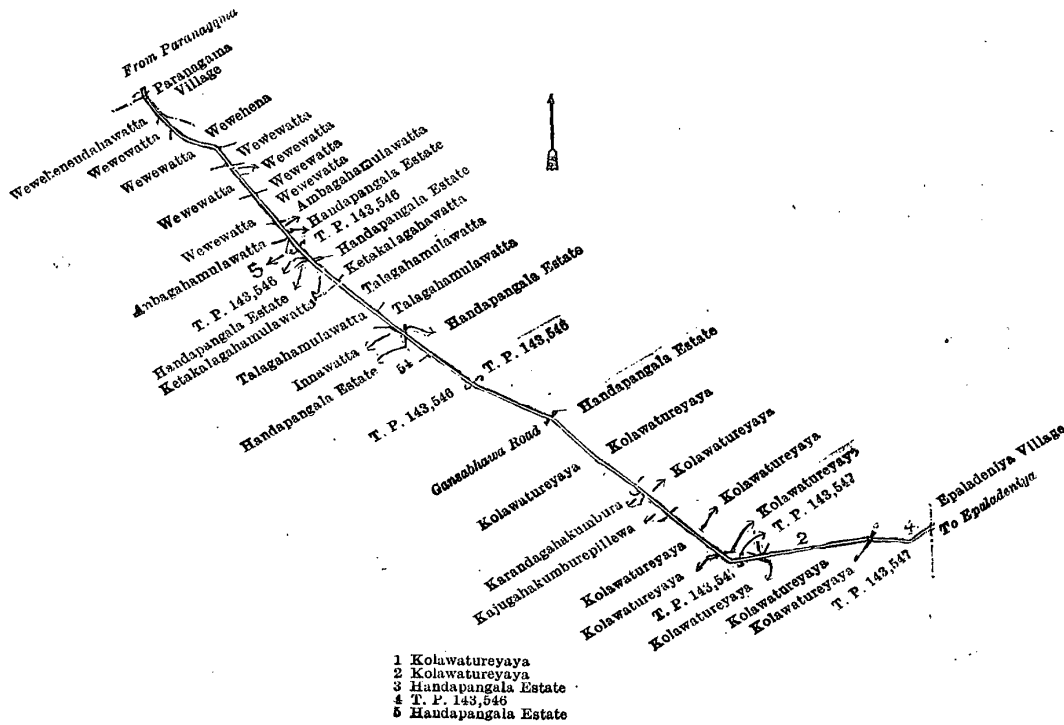
and bounded as follows : on the north by the village limit of Paranagama, Wewehena claimed by P. D. Charlis Kulasekera, Wewewatta claimed by Edirisingha Mudiyansele Kiri Menika, Wewewatta claimed by Edirisingha Mudiyansele Ukku Banda, Wewewatta claimed by Edirisingha Mudiyansele Dingiri Menika, Wewewatta claimed by Edirisingha Mudiyansele Ukku Banda, Ambagahamulawatta claimed by M. P. Peiris, Handapangala estate claimed by S. A. Belin Silva, T. P. 143,546, Handapangala estate claimed by S. A. Belin Silva, Ketakalagahawatta claimed by Senanayaka Mudiyansele Appuhami and another, Talagahamulawatta claimed by Herath Mudiyansele Kapuruhami, Handapangala estate claimed by S. A. Belin Silva, T. P. 143,546, Handapangala estate claimed by S. A. Belin Silva, Kolawatureyaya claimed by Jayakodi Arachchige Migel Singho Appuhami, Kolewaturayaya claimed by S. A. Belin Silva, T. P. 143,547, Kolewaturayaya claimed by Jayakodi Arachchige Migel Singho Appuhami, Handapangala estate (unclaimed by the Crown), T. P. 143,546 ; on the east by the village limit of Epaladeniya ; on the south by T. P. 143,547, Kolawatureyaya claimed by S. A. Belin Silva ; and on the west by T. P. 143,547, Kolawatureyaya claimed by S. A. Belin Silva, Kolawatureyaya claimed by Jayakodi Arachchige Migel Singho Appuhami, Kajugahakumburepillewa claimed by Edirisingha Mudiyansele Dingiri Banda, Karandagahakumbura claimed by Ethugalpedige Tambiya and others, Kolawatureyaya claimed by Jayakodi Arachchige Migel Singho Appuhami, the Gansabhawa road, T. P. 143,546, Handapangala estate claimed by S. A. Belin Silva, Innawatta claimed by Edirisingha Mudiyansele Appuhami, Talagahamulawatta claimed by Edirisingha Mudiyansele Appuhami, Ketakalagahamulawatta claimed by Senanayaka Mudiyansele Appuhami, Handapangala estate claimed by Sembukutti Arachchige Belin Silva, T. P. 143,546, Ambagahamulawatta claimed by Minimithu Pathirannahelage Peris, Wewewatta claimed by Edirisingha Mudiyansele Banda, Wewewatta claimed by Edirisingha Mudiyansele Kiri Menika and others, Wewewatta claimed by P. D. Charlis Kulasekera, Wewewatta claimed by Kalu Achchige and others, Wewehenaudahawatta claimed by Vithanage John Singho.

[For Diagram see page 645.]

IX.—Preliminary plan 571.

Lot.	Name of Land.	Extent, A. R. P.
55	Gansabhawa road	1 0 28

and bounded as follows : on the north by Ketakalagahamulahena claimed by the heirs of late Jangappuhami of Katana, Delgahamulawatta (reservation for road) claimed by Atugalpedige Dingo and another, Beligahamulawatta claimed by Wewelwale Ralalage Punchappuhami, Kurukeppitiyawatta claimed by Menikpedige Upenchiya and others, T. P. 143,546 ; on the east by the Gansabhawa road ; on the south by Kolawatureyaya claimed by Jayakodi Arachchige Migel Singho Appuhami, Serugahamulawatta claimed by Wepolapatirannahelage Sadiris Appu, Godellehena claimed by Samaradiwakara



Surveyor-General's Office,
Colombo, October 6, 1916.

Scale of 16 Chains to an Inch.

G. K. THORNHILL,
for Surveyor-General.

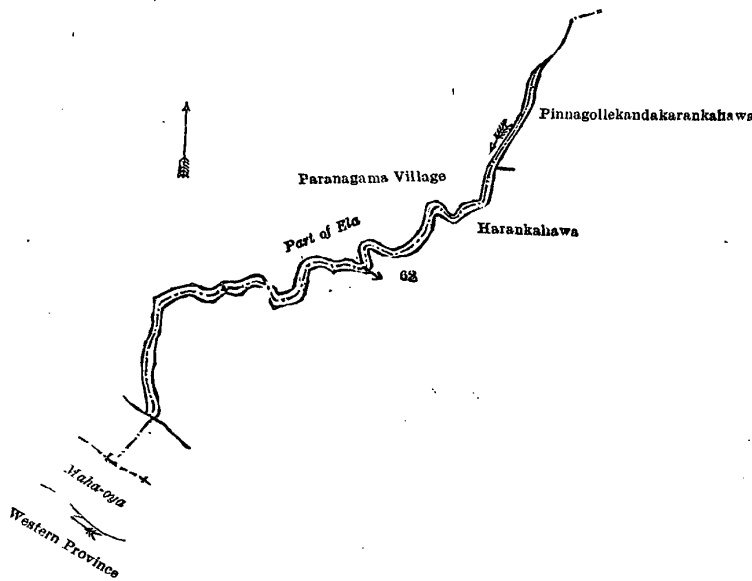
Rajapaksa Mohotti Appuhamilage Abilinuappu, Kurukeppitiyawatta claimed by A. P. Sarikkuwa and another, Thibbotu-gollemukalana claimed by Edirisingha Mudiyansele Appuhami and others, Delgahamulawatta (reservation for road) claimed by A. P. Dingo and another, Mahahenawatta claimed by Jayakodi Arachchige Agnes, Talgahalawallekanda claimed by Don Charles Kulasekera, T. P. 143,513, Talagahalawallekanda claimed by Don Carolis Kulasekera, Otarawatta claimed by Edirisingha Mudiyansele Appuhami and others; on the west by the Maha-oya (the boundary of the Western Province), Otarawatta claimed by Edirisingha Mudiyansele Appuhami and others, Talagahalawallekanda claimed by Don Charles Kulasekera, T. P. 143,513, Talagahalawallekanda claimed by Don Charles Kulasekera.

[For Diagram see page 646.]

X.—Preliminary plan 571.

Lot.	Name of Land.	Extent, A. E. P.
62	Ela (half of stream)	0 0 29

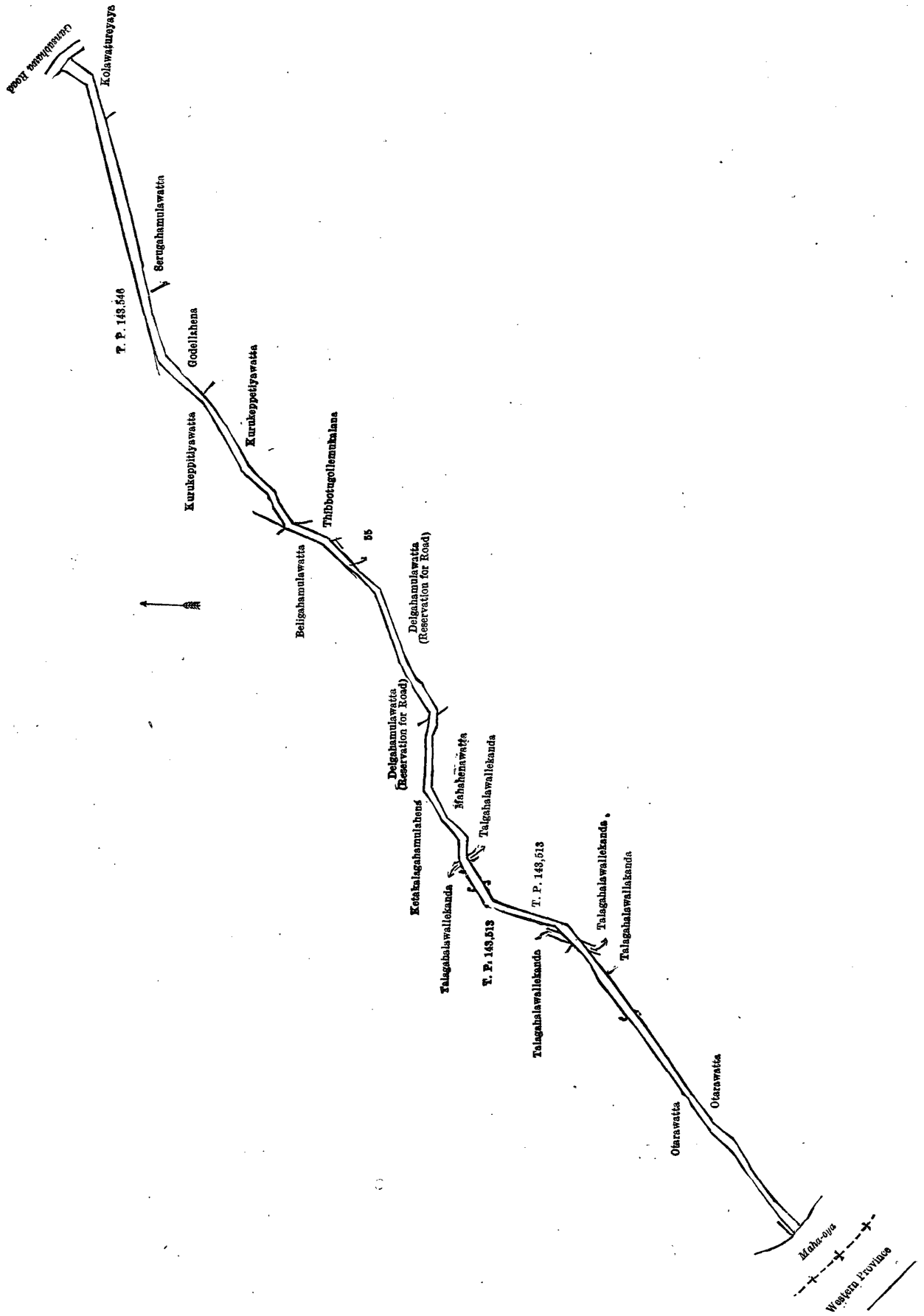
and bounded as follows: on the north by part of ela (the village limit of Paranagama); on the east by Pinnagollekandakarankahawa claimed by Jayakodi Arachchige Migel Appuhami; on the south by Harankahawa claimed by S. A. Carolis Silva and another, the Maha-oya (the boundary of the Western Province); and on the west by part of ela (the village limit of Paranagama).



Surveyor-General's Office,
Colombo, October 6, 1916.

Scale of 4 Chains to an Inch.

G. K. THORNHILL,
for Surveyor-General.



Surveyor-General's Office,
Colombo, October 6, 1916.

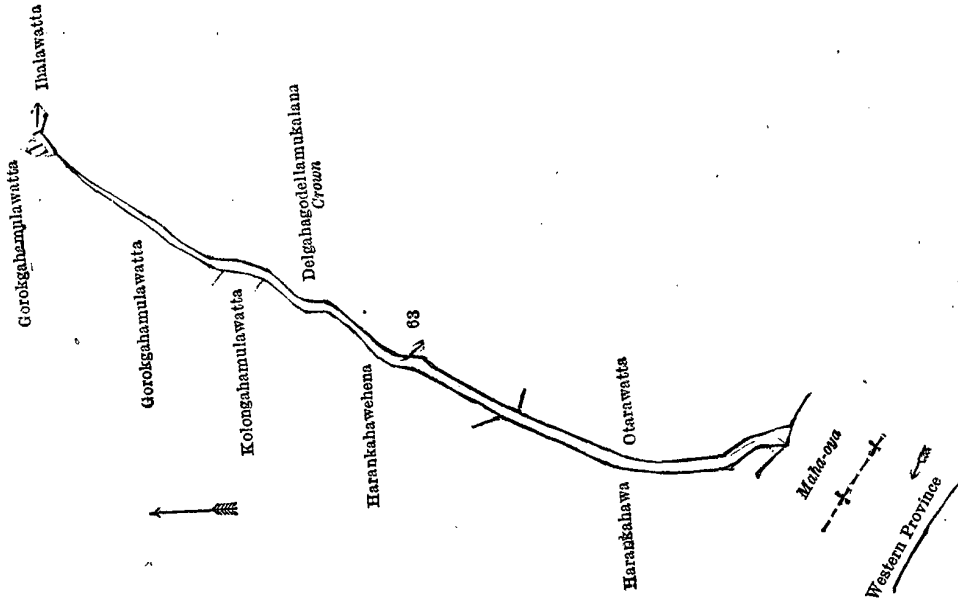
Scale of 4 Chains to an Inch.

G. K. THORNHILL,
for Surveyor-General.

XI.—Preliminary plan 571.

Lot.	Name of Land.	Extent, A. R. P.
63	Mala-ela	0 1 11

and bounded as follows : on the north by Ihalawatta claimed by Edirisingha Mudiyansele Kiri Menika ; on the east by Delgahagodellamukalana claimed by the Crown, Otarawatta claimed by Sembukutti Arachchilage Carolis Silva ; on the south by Maha-oya (the boundary of the Western Province) ; on the west by Harankahawa claimed by Sembukutti Arachchilage Carolis Silva and another, Harankahawehena claimed by Sembukutti Arachchilage Carolis Silva, Kolongahamulawatta claimed by Edirisinghe Mudiyansele Ukku Banda, Gorokgahamulawatta claimed by ditto, Gorokgahamulawatta claimed by Mudalihamy and Punchi Singho.



Surveyor-General's Office,
Colombo, October 6, 1916.

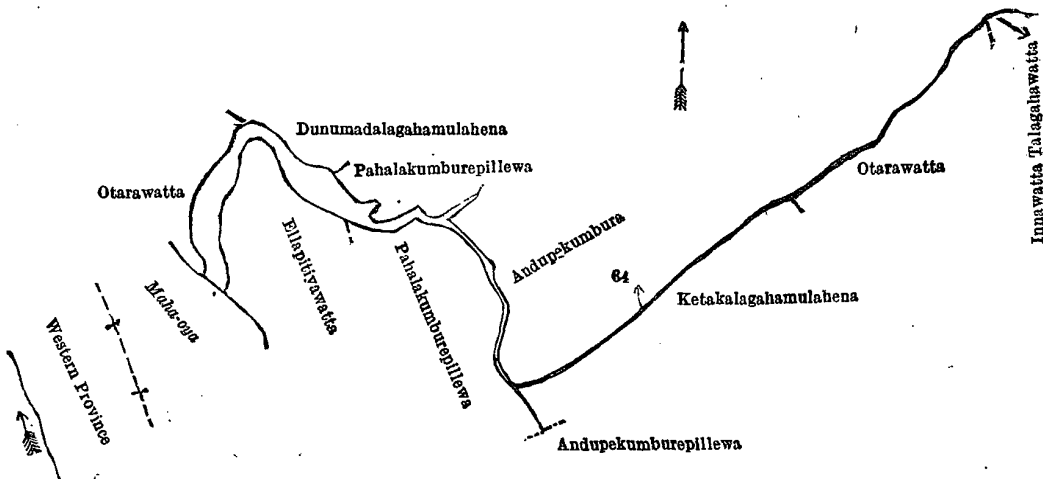
Scale of 4 Chains to an Inch.

G. K. THORNHILL,
for Surveyor-General.

XII.—Preliminary plan 571.

Lot.	Name of Land.	Extent, A. R. P.
64	Bemme-ela	0 2 10

and bounded as follows : on the north by Dunumadalagahamulahena claimed by Sembukutti Arachchige Carolis Silva and another, Pahalakumburepillewa claimed by Edirisingha Mudiyansele Banda and others, Andupekumbura claimed by Edirisingha Mudiyansele Appuhami and others ; on the east by Innawatta, Talagahawatta claimed by Edirisinghe Mudiyansele Punchi Menika and another, Otarawatta claimed by Minimuthu Pathirannahelage Pavisthinabami and others, Ketakalagahamulahena claimed by the heirs of late Jangappuhami of Katana ; on the south by Andupekumburepillewa claimed by Edirisinghe Mudiyansele Appuhami, Pahalakumburepillewa claimed by Edirisinghe Mudiyansele Dingiri Menika, Ellapitiyawatta claimed by Jayakodi Arachchige Migel Appuhami and another, the Maha-oya (the boundary of the Western Province) ; on the west by Otarawatta claimed by Sambukutti Arachchige Carolis Silva.



Surveyor-General's Office,
Colombo, October 6, 1916.

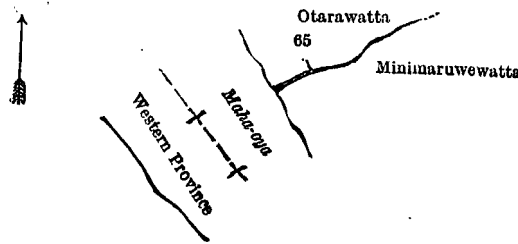
Scale of 4 Chains to an Inch.

G. K. THORNHILL,
for Surveyor-General.

XIII.—Preliminary plan 571.

Lot.	..	Ela	Name of Land.	Extent, A. R. P.
65	0 0 5

and bounded as follows : on the north by Otarawatta claimed by Kapuru Paksa Bandarage Ensohami ; on the east and south by Minimaruwewatta claimed by Sembukutti Arachchige Belin Silva ; on the west by the Maha-oya (the boundary of the Western Province).



Surveyor-General's Office,
Colombo, October 6, 1916.

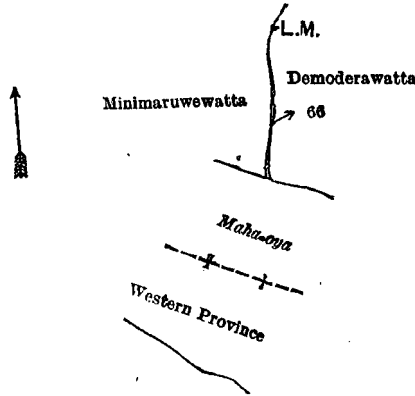
Scale of 4 Chains to an Inch.

G. K. THORNHILL,
for Surveyor-General.

XIV.—Preliminary plan 571.

Lot.	..	Ela	Name of Land.	Extent, A. R. P.
66	0 0 5

and bounded as follows : on the north and east by Demoderawatta claimed by Jayakodi Arachchige Migel Singho Appuhami ; on the south by the Maha-oya (the boundary of the Western Province) ; on the west by Minimaruwewatta claimed by Sembukutti Arachchige Belin Silva.



Surveyor-General's Office,
Colombo, October 6, 1916.

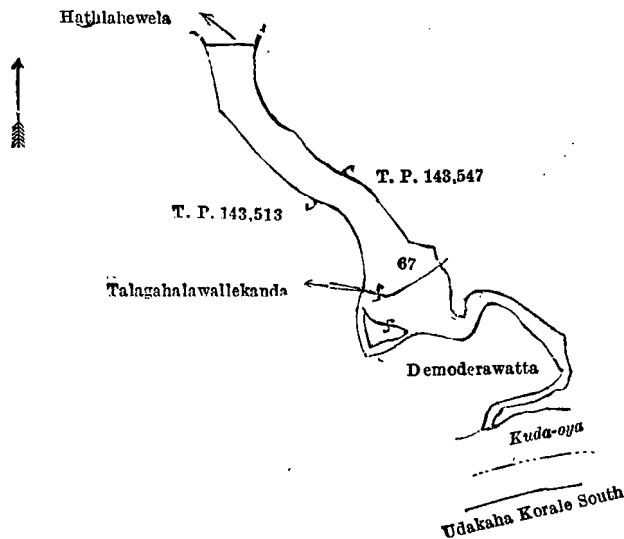
Scale of 4 Chains to an Inch.

G. K. THORNHILL,
for Surveyor-General.

XV.—Preliminary plan 571.

Lot.	..	Name of Land.	Extent, A. R. P.
67	..	Bemme-ela (stream)	1 0 0

and bounded as follows : on the north by Hathlahewela claimed by Appuhami, T. P. 143,547 ; on the east by T. P. 143,547 ; on the south by the Kuda-oya (the boundary of Udukaha korale south), Demoderawatta claimed by Jayakodi Arachchige Migel Singho Appuhami ; on the west by Talagahalawattekanda claimed by Don Charles Kulasekera, T. P. 143,513.



Surveyor-General's Office,
Colombo, October 6, 1916.

Scale of 4 Chains to an Inch.

G. K. THORNHILL,
for Surveyor-General.

FINAL ORDERS.

Kurunegala S. O. No. 1,666.

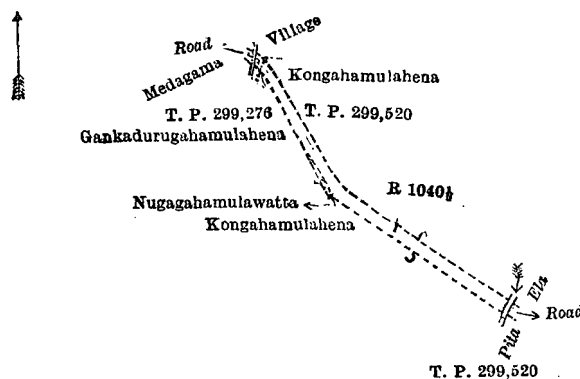
Order under Section 2 of "The Waste Lands Ordinances of 1897, 1899, 1900, and 1903,"
declaring Land to be Crown Property.

In the matter of the land commonly called or known as reservation for road, situate in the village of Malagomuwa, in the Mahagalboda Egoda korale of the Hiriyala hatpattu of the Kurunegala District, in the North-Western Province, and of "The Waste Lands Ordinances of 1897, 1899, 1900, and 1903."

THE notice required by section 1 of "The Waste Lands Ordinances of 1897, 1899, 1900, and 1903," having been duly published in manner prescribed by that section in respect of the above-named land (*vide* Notice No. 5,983), and no claim having been made to the said land or to any interest therein within the period of three months from the date specified in the said notice, I, John Murray Davies, Special Officer appointed under section 28 of the said Ordinances, under and by virtue of the powers vested in me in that behalf by section 2 of the said Ordinances, do hereby on this 10th day of February, 1917, order and declare that the said land, as more fully described herein below, situate in the village of Malagomuwa, in the Mahagalboda Egoda korale of the Hiriyala hatpattu of the Kurunegala District, in the North-Western Province, and shown as lot R 1040½ in preliminary plan 2,028 and in the annexed diagram, and containing in extent 28 perches, is the property of the Crown.

Description of the Land referred to.

The land commonly called or known as reservation for road, situated in the village of Malagomuwa, in the Mahagalboda Egoda korale of the Hiriyala hatpattu of the Kurunegala District, in the North-Western Province, containing in extent 28 perches, shown as lot R 1040½ in preliminary plan 2,028 and in the annexed diagram; and bounded as follows: on the north by Kongahamulahena sold by the Crown (T. P. 299,520); on the east by Kongahamulahena sold by the Crown (T. P. 299,520), the Pita-ela (a road); on the south by Kongahamulahena sold by the Crown (T. P. 299,520), Nugagahamulawatta claimed by Tennekoon Mudiyansele Dingiri Banda, Korala; on the west by Gankadurugahamulahena sold by the Crown (T. P. 299,276), the village limit of Medagama (a road).



Surveyor-General's Office,
Colombo, July 5, 1916.

Scale of 4 Chains to an Inch.

G. K. THORNHILL,
for Surveyor-General.

February 10, 1917.

J. M. DAVIES,
Special Officer.

Kurunegala S. O. No. 1,667.

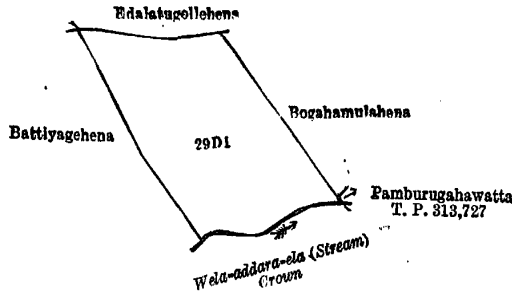
Order under Section 2 of "The Waste Lands Ordinances of 1897, 1899, 1900, and 1903,"
declaring Land to be Crown Property.

In the matter of the land commonly called or known as Bogahamulahena, situate in the village of Abbowa, in the Udukaha korale south of the Dambadeni hatpattu of the Kurunegala District, in the North-Western Province, and of "The Waste Lands Ordinances of 1897, 1899, 1900, and 1903."

THE notice required by section 1 of "The Waste Lands Ordinances of 1897, 1899, 1900, and 1903," having been duly published in manner prescribed by that section in respect of the above-named land (*vide* Notice No. 5,953), and no claim having been made to the said land or to any interest therein within the period of three months from the date specified in the said notice, I, John Murray Davies, Special Officer appointed under section 28 of the said Ordinances, under and by virtue of the powers vested in me in that behalf by section 2 of the said Ordinances, do hereby on this 15th day of February, 1917, order and declare that the said land, as more fully described herein below, situate in the village of Abbowa, in the Udukaha korale south of the Dambadeni hatpattu of the Kurunegala District, in the North-Western Province, and shown as lot 29D1 in preliminary plan 479 and in the annexed diagram, and containing in extent 1 acre 1 rood and 37 perches, is the property of the Crown.

Description of the Land referred to.

The land commonly called or known as Bogahamulahena, situate in the village of Abbowa, in the Udukaha korale south of the Dambadeni hatpattu of the Kurunegala District, in the North-Western Province, containing in extent 1 acre 1 rood and 37 perches, shown as lot 29D1 in preliminary plan 479 and in the annexed diagram; and bounded as follows: on the north by Edalatugollehena claimed by R. Dingiriya; on the east by Bogahamulahena claimed by Rajapaksepeditte Ukkuwa and another, Pamburugahawatta sold by the Crown (T. P. 313,727); on the south by Wela-addara-ela (stream) belonging to the Crown; on the west by Battiyagehena claimed by Rajapaksepeditte Ukkuwa and another.



Surveyor-General's Office,
Colombo, May 10, 1916.

Scale of 4 Chains to an Inch.

A. H. G. DAWSON,
for Surveyor-General.

February 15, 1917. J. M. DAVIES,
Special Officer.

Kurunegala S. O. No. 1,668.

**Order under Section 2 of "The Waste Lands Ordinances of 1897, 1899, 1900, and 1903,"
declaring Lands to be Crown Property.**

In the matter of the lands commonly called or known as Bulugahamulahena (road reservation), Delgahamulahena (road reservation), &c., situate in the village of Keppetiwalana, in the Udukaha korale south of the Dambadeni hatpattu of the Kurunegala District, in the North-Western Province, and of "The Waste Lands Ordinances of 1897, 1899, 1900, and 1903."

THE notice required by section 1 of "The Waste Lands Ordinances of 1897, 1899, 1900, and 1903," having been duly published in manner prescribed by that section in respect of the above-named lands (*vide* Notice No. 5,961), and no claim having been made to the said lands or to any interest therein within the period of three months from the date specified in the said notice, I, John Murray Davies, Special Officer, appointed under section 28 of the said Ordinances, under and by virtue of the powers vested in me in that behalf by section 2 of the said Ordinances, do hereby on this 10th day of February, 1917, order and declare that the said lands, as more fully described herein below, situate in the village of Keppetiwalana, in the Udukaha korale south of the Dambadeni hatpattu of the Kurunegala District, in the North-Western Province, and shown as lots 4A, 6, 7, 29½, 29¾, 29½, and 39¾ in preliminary plan 450 and in the annexed diagrams, and containing in extent 2 acres 1 rood and 20 perches, are the property of the Crown.

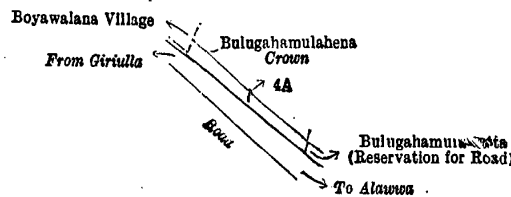
Description of the Lands referred to.

The following lots situated in the village of Keppetiwalana, in the Udukaha korale south of the Dambadeni hatpattu of the Kurunegala District, in the North-Western Province, as described in the annexed diagrams:—

I.—Preliminary plan 450.

Lot.	Name of Land.	Extent, A. R. P.
4A	Bulugahamulahena (road reservation)	0 0 15

and bounded as follows: on the north by Bulugahamulahena belonging to the Crown; on the east by Bulugahamulahena (reservation for road) claimed by Sena Kawanna Muna Meera Mohideen; on the south by the road from Alawwa to Giriulla; on the west by the village limit of Boyawalana.



Surveyor-General's Office,
Colombo, June 15, 1916.

Scale of 4 Chains to an Inch.

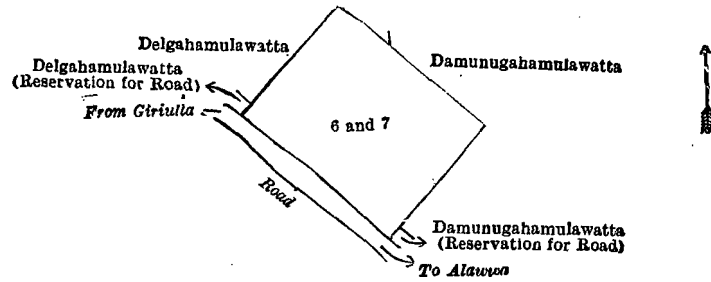
A. H. G. DAWSON,
for Surveyor-General.

II.—Preliminary plan 450.

Lot.	Name of Land.	Extent, A. R. P.
6	Delgahamulahena (reservation for road)	0 1 25
7	Do.	0 3 14

1 0 39

and bounded as follows: on the north by Delgahamulahena claimed by Ahamadu Lebbe and others, Damunugahamulahena claimed by Bopitiradage Gilenchia and others; on the east by Damunugahamulahena claimed by Bopitiradage Gilenchia and others, Damunugahamulahena (reservation for road) claimed by Bopitiradage Gilenchia and others; on the south by the road from Alawwa to Giriulla; on the west by Delgahamulahena (reservation for road) claimed by Ahamadu Lebbe and others, Delgahamulahena claimed by Ahamadu Lebbe and others.



Surveyor-General's Office,
Colombo, June 15, 1916.

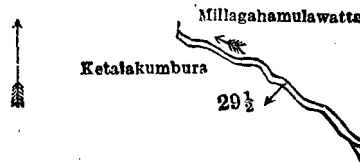
Scale of 4 Chains to an Inch.

A. H. G. DAWSON,
for Surveyor-General.

III.—Preliminary plan 450.

Lot.	Name of Land.	Extent, A. R. P.
29½	Ela (stream)	0 0 8

and bounded as follows: on the north and east by Millagahamulawatta claimed by Subasin Mudiyansele Dingiri Banda; on the south by Millagahamulawatta claimed by Subasingha Mudiyansele Dingiri Banda, Ketalakumbura claimed by Subasin Mudiyansele Dingiri Hamy and others; on the west by Ketalakumbura claimed by Subasin Mudiyansele Dingiri Hamy and others.



Surveyor-General's Office,
Colombo, June 15, 1916.

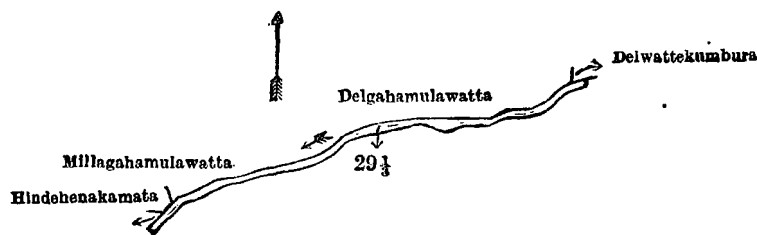
Scale of 4 Chains to an Inch.

A. H. G. DAWSON,
for Surveyor-General.

IV.—Preliminary plan 450.

Lot.	Name of Land.	Extent, A. R. P.
29¾	Ela (stream)	0 0 19

and bounded as follows: on the north by Millagahamulawatta claimed by Subasin Mudiyansele Dingiri Banda, Delgahamulawatta claimed by Wickreme Mudiyansele Dingiri Hamy; on the east and south by Delwattakumbura claimed by Subasin Mudiyansele Puchi Appuhamy and others; on the west by Delwattakumbura claimed by Subasin Mudiyansele Puchi Appuhamy and others, Hindehenakamata claimed by Subasingha Mudiyansele Puchi Appuhamy.



Surveyor-General's Office,
Colombo, June 15, 1916.

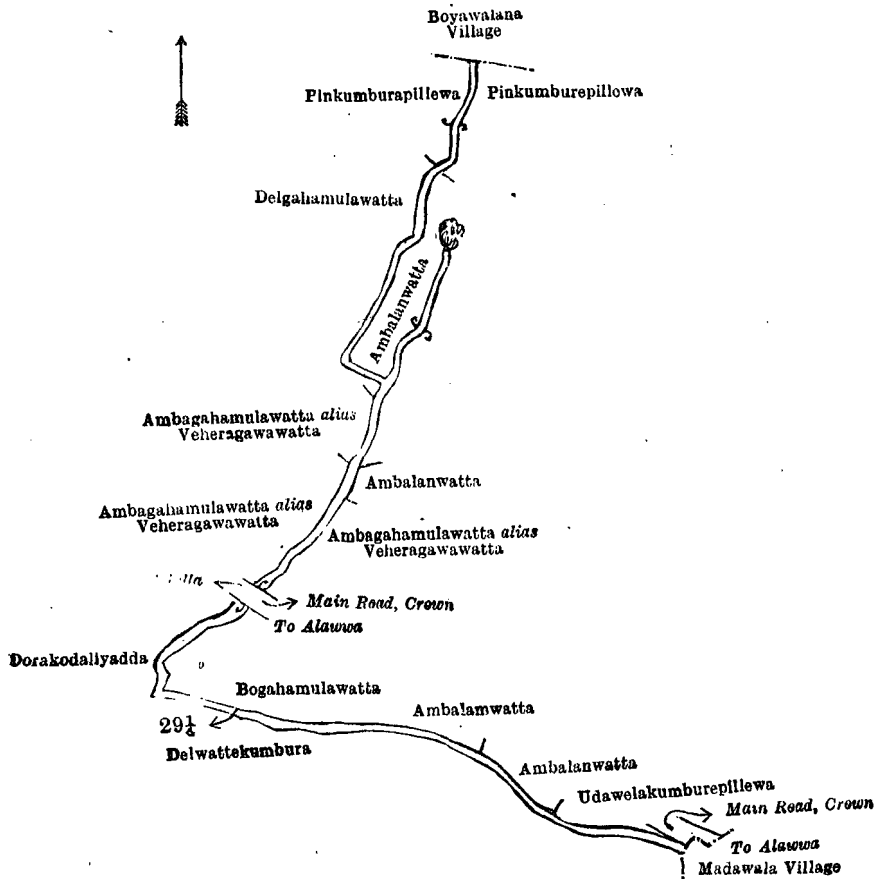
Scale of 4 Chains to an Inch.

A. H. G. DAWSON,
for Surveyor-General.

V.—Preliminary plan 450.

Lot.	Name of Land.	Extent, A. R. P.
29¼	Ambalanwatta-ela (stream)	0 1 23

and bounded as follows: on the north by the village limit of Boyawalana; on the east by Pinkumburepillewa claimed by Dhammapala Unnanse, Ambalanwatta claimed by Kotagama Naidelage Sitta Naide, Ambalanwatta claimed by Wickreme Mudiyansele Kiri Menika and others, Ambagahamulawatta alias Veheragawawatta claimed by Muna Wana Ena Mahamadu Sadakku and others, the main road from Alawwa to Giriulla belonging to the Crown, Bogahamulawatta claimed by Wickrama Mudiyansele Dingiri Appuhamy, Ambalanwatta claimed by Wickrama Mudiyansele Ranhamy and others, Ambalanwatta claimed by Wickreme Mudiyansele Kirihamy and others, Udawelakumburepillewa claimed by Wickreme Mudiyansele Dingirihamy and another, the main road to Alawwa belonging to the Crown, the village limit of Madawala; on the south by Delwattakumbura claimed by Subasin Mudiyansele Puchi Appuhamy and others; on the west by Dorakadaliyadda claimed by Bopitiradage Delenchia Heneya and others, the main road from Giriulla to Alawwa belonging to the Crown, Ambagahamulawatta alias Veheragawawatta claimed by Muna Wana Ena Sadakku and others, Ambagahamulawatta alias Veheragawawatta claimed by Muna Wana Ena Mahamadu Sadakku, Delgahamulawatta claimed by Kotagama Naidelage Sitta Naide, Pinkumburapillewa claimed by Dhammapala Unnanse.



Surveyor-General's Office,
Colombo, June 15, 1916.

Scale of 4 Chains to an Inch.

A. H. G. DAWSON,
for Surveyor-General.

VI.—Preliminary plan 450.

Lot.	Name of Land.	Extent, A. R. P.
39½	Parana-ela (stream)	0 1 36

and bounded as follows: on the north by part of Parana-ela belonging to the Crown, Ketalakumbura claimed by Subasin Mudiyansele Dingirihamy and others; on the east by Pansalagawawatta claimed by Dhammapala Unnanse and another, Siyambalagahamulawatta claimed by Wickreme Mudiyansele Dingiri Menika and others, Badalwatta claimed by Wickreme Mudiyansele Kiri Menika, Asweddumekamata claimed by ditto, Badalwatta claimed by ditto, Nelligahamulawatta claimed by Wickreme Mudiyansele Dingiri Menika and others, Elagawawatta claimed by Wickreme Mudiyansele Kiri Menika, Elagawawatta claimed by Wickreme Mudiyansele Dingiri Menika, Siyambalagahamulakumbura claimed by Galgomua-achchille Joakinu Singho, the village limit of Madawala, Puswelagawakumbura claimed by Galagamage Joakinu Singho and others, the village limit of Madawala; on the south by Puswelagawakumbura claimed by Galagamage Joakinu Singho and others; on the west by Godaliyadda claimed by Seneviratna Achchillage Appuhamy and others, Othuliyadda claimed by Subasin Mudiyansele Punchi Appuhamy and others, Pansalekumbura claimed by the vihare, Edandagawakumbura claimed by Subasin Mudiyansele Ungurula, Bogahakumburepillewa claimed by Wickreme Mudiyansele Dingiri Menika and others, the village limit of Nebadawatura.

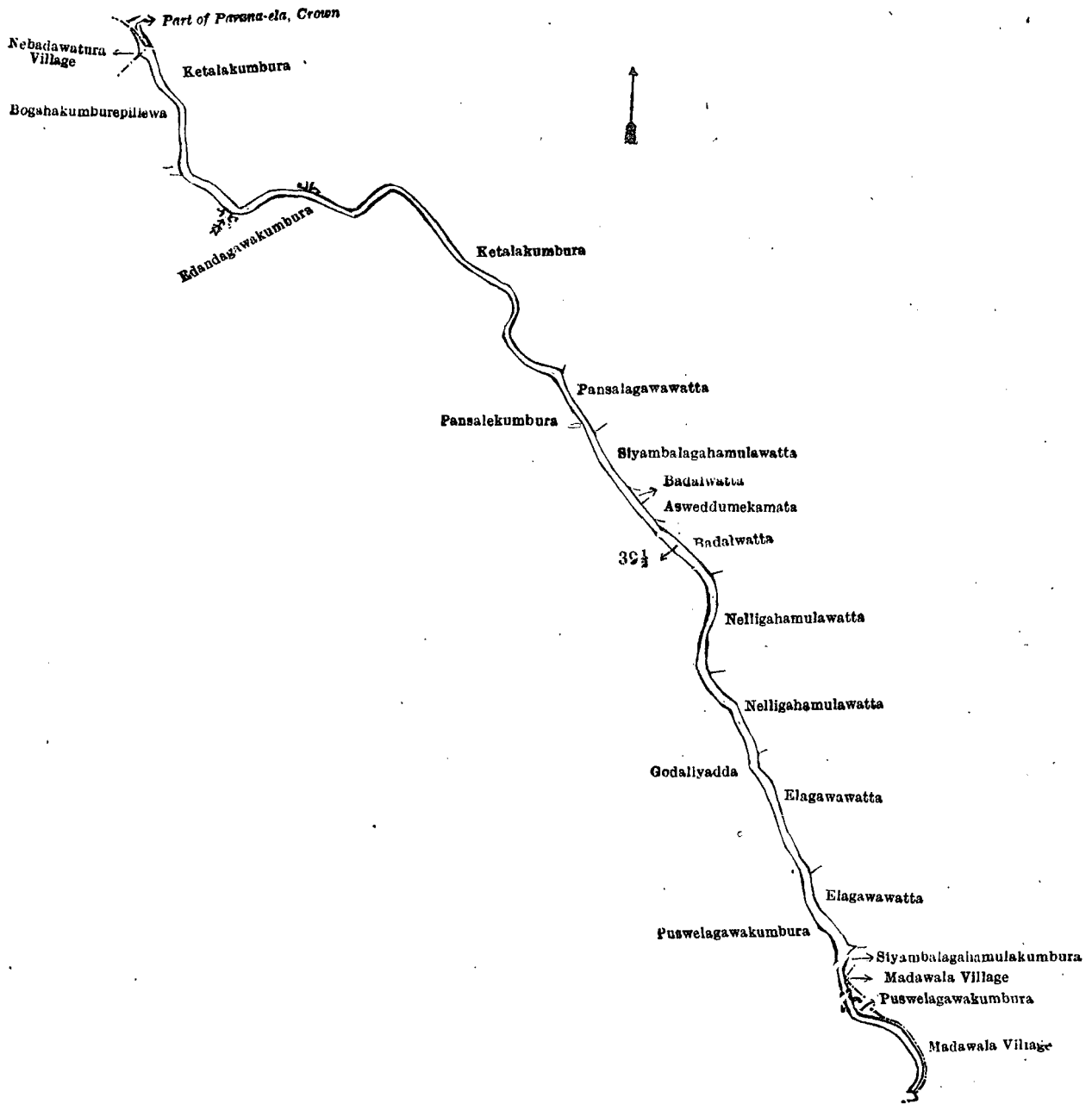
[For Diagram see page 653.]

Kurunegala S. O. No. 1,669.

Order under Section 2 of "The Waste Lands Ordinances of 1897, 1899, 1900, and 1903,"
declaring Lands to be Crown Property.

In the matter of the lands commonly called or known as Reservation for channel, Liniagolla-ela, &c., situate in the village of Murutawa, in the Ihalawisideke korale of the Hiriyala hatpattu of the Kurunegala District, in the North-Western Province, and of "The Waste Lands Ordinances of 1897, 1899, 1900, and 1903."

THE notice required by section 1 of "The Waste Lands Ordinances of 1897, 1899, 1900, and 1903," having been duly published in manner prescribed by that section in respect of the above-named lands (*vide* Notice No. 6,074), and no claim having been made to the said lands or to any interest therein within the period of three months from the date specified in the said notice, I, John Murray Davies, Special Officer appointed under section 28 of the said Ordinances, under and by virtue of the powers vested in me in that behalf by section 2 of the said Ordinances, do hereby, on this 17th day of March, 1917, order and declare that the said lands, as more fully described herein below, situate in the village of Murutawa, in the Ihalawisideke korale of the Hiriyala hatpattu of the Kurunegala District, in the North-Western Province, and shown as lots 34A, 36G, 36J, 39L, 36L, 36N, 39M, 38B, 39B, 41C, 41D, 42J, 59, 60, 60A, 42E, 50, 45, 48, 49 in preliminary plan 1,205 and in the annexed diagrams; and containing in extent 155 acres and 3 roods, are the property of the Crown.



Surveyor-General's Office,
Colombo, June 15, 1916.

Scale of 4 Chains to an Inch.

A. H. G. DAWSON,
for Surveyor-General.

February 10, 1917.

J. M. DAVIES,
Special Officer.

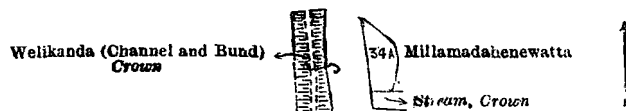
Description of the Lands referred to.

The following lots situated in the village of Murutawa, in the Ihalawisideke korale of the Hiriyala hatpattu of the Kurunegala District, in the North-Western Province, as described in the annexed diagrams:—

I.—Preliminary plan 1,205.

Lot.	Name of Land.	Extent, A. R. P.
34A	Reservation for channel	0 0 10

and bounded as follows: on the north and east by Millamadahenewatta sold by the Crown; on the south by a stream belonging to the Crown; on the west by Welikanda (channel and bund) to be declared the property of the Crown under the Waste Lands Ordinances.



Surveyor-General's Office,
Colombo, July 4, 1916.

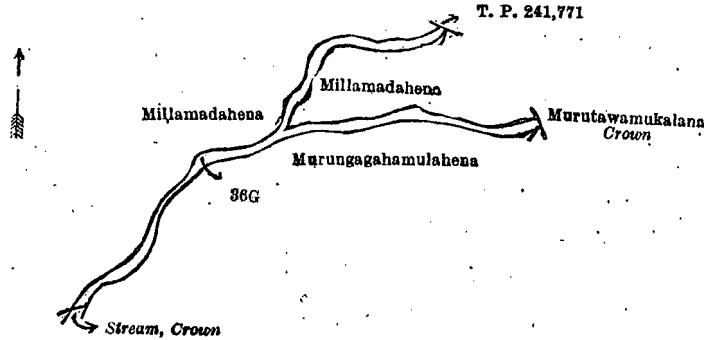
Scale of 4 Chains to an Inch.

G. K. THORNHILL,
for Surveyor-General.

II.—Preliminary plan 1,205.

Lot.	Name of Land.	Extent, A. R. P.
36G	Liniagolla-ela	0 0 39

and bounded as follows: on the north by Millamadahena sold by the Crown, T. P. 241,771; on the east by Millamadahena sold by the Crown, Murutawamukalana belonging to the Crown; on the south by Murungagahamulahena sold by the Crown, a stream belonging to the Crown; on the west by Millamadahena sold by the Crown.



Surveyor-General's Office,
Colombo, July 4, 1916.

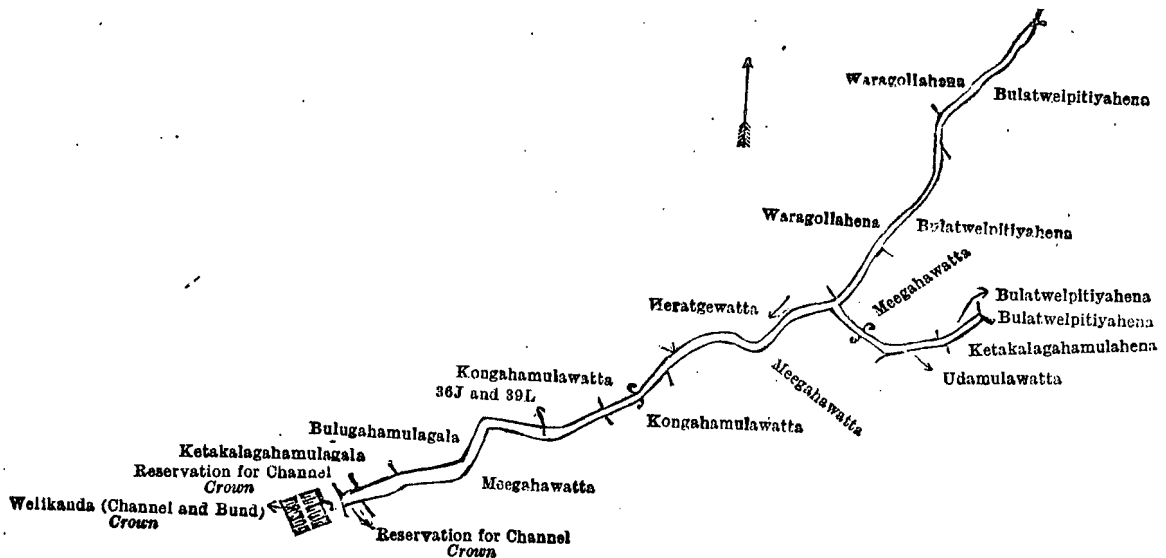
Scale of 4 Chains to an Inch.

G. K. THORNHILL,
for Surveyor-General.

III.—Preliminary plan 1,205.

Lot.	Name of Land.	Extent, A. R. P.
36J	Bulatwelpitiye-ela	0 0 9
39L	Do.	0 0 12
		0 0 21

and bounded as follows: on the north by Kongahamulawatta sold by the Crown, Heratgewatta sold by the Crown, Waragollehena sold by the Crown, Waragollahena sold by the Crown; on the east by Bulatwelpitiyahena sold by the Crown, Bulatwelpitiyahena sold by the Crown, Meegahawatta claimed by K. Tickiri Ridi and others, Bulatwelpitiyahena sold by the Crown, Bulatwelpitiyahena sold by the Crown, Ketakalagahamulahena claimed by K. Tickiri Ridi, Udumulawatta sold by the Crown; on the south by Meegahawatta claimed by K. Tickiri Ridi and others, Kongahamulawatta claimed by H. Mudiyanse, Meegahawatta sold by the Crown, reservation for channel; on the west by Welikanda (channel and bund) to be declared the property of the Crown under the Waste Lands Ordinances, Ketakalagahamulagala claimed by Tennakoon Mudiyanse, reservation for channel claimed by the Crown, Bulugahamulagala sold by the Crown.



Surveyor-General's Office,
Colombo, July 4, 1916.

Scale of 4 Chains to an Inch.

G. K. THORNHILL,
for Surveyor-General.

IV.—Preliminary plan 1,205.

Lot.	Name of Land.	Extent, A. R. P.
36L	Bulatwelpitiya-ela	0 0 9

and bounded as follows: on the north and east by Bulatwelpitiyahena sold by the Crown; on the south by Ketakalagahamulahena claimed by K. Tickiri Ridi; on the west by Bulatwelpitiyahena sold by the Crown.



Surveyor-General's Office,
Colombo, July 4, 1916.

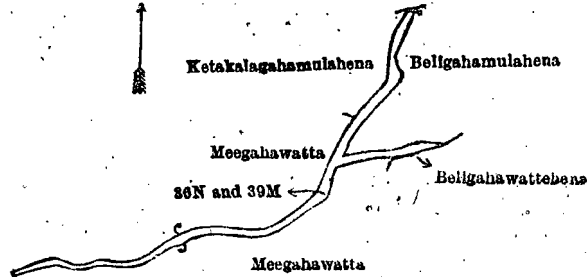
Scale of 4 Chains to an Inch.

G. K. THORNHILL,
for Surveyor-General.

V.—Preliminary plan 1,205.

Lot.	Name of Land.	Extent, A. R. P.
36N	Beligahamula-ela	0 0 11
39M	Beligahawatta-ela	0 0 11
		0 0 22

and bounded as follows: on the north by Ketakalagahamulahena claimed by K. Tickiri Ridi; on the east by Beligahamulahena sold by the Crown, Beligahawattahena sold by the Crown; on the south and west by Meegahawatta claimed by K. Tickiri Ridi and others.



Surveyor-General's Office,
Colombo, July 4, 1916.

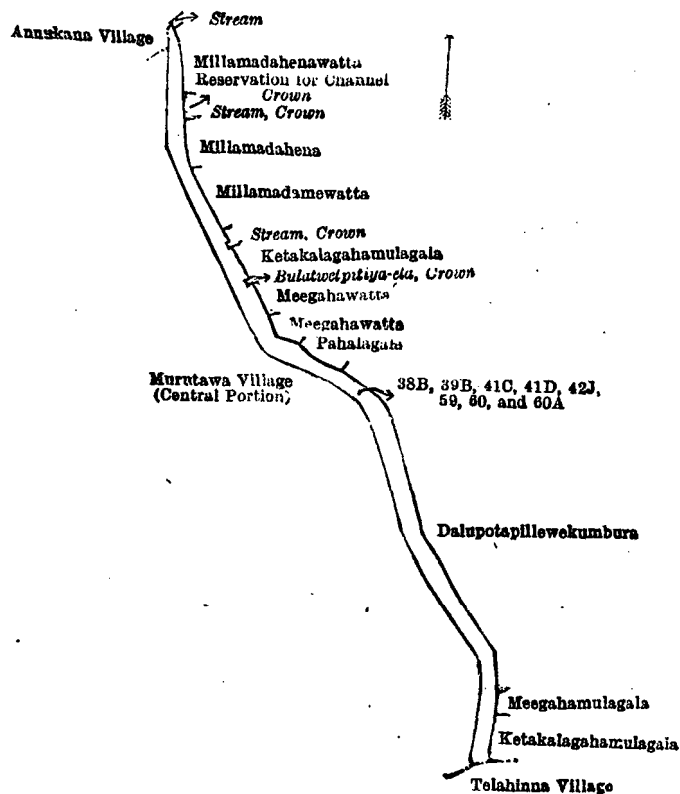
Scale of 4 Chains to an Inch.

G. K. THORNHILL,
for Surveyor-General.

VI.—Preliminary plan 1,205.

Lot.	Name of Land.	Extent, A. R. P.	Lot.	Name of Land.	Extent, A. R. P.
38B	Reservation for channel	0 0 13	59	Reservation for channel	0 2 21
39B	Do.	0 1 9	60	Welikanda (channel and bund)	9 0 4
41C	Do.	0 1 35	60A	Millamadahena	0 0 12
41D	Do.	0 0 26			
42J	Do.	0 0 10			10 3 10

and bounded as follows: on the north by a stream; on the east by Millamadahenawatta sold by the Crown, reservation for channel to be declared the property of the Crown under the Waste Lands Ordinances, a stream claimed by the Crown, Millamadahena sold by the Crown, Millamadamewatta sold by the Crown, a stream claimed by the Crown, Ketakalagahamulagala sold by the Crown, Bulatwelpitiye-ela claimed by the Crown, Meegahawatta sold by the Crown, Meegahawatta sold by the Crown, Pahalagala sold by the Crown, Dalupotapillawekumbura claimed by Kiri Ukkurala and others, Meegahamulagala claimed by Tickiri Ridi and others, Ketakalagahamulagala sold by the Crown; on the south by the village limit of Telahinna; on the west by the village limit of Murutawa (central portion), the village limit of Annukana.



Surveyor-General's Office,
Colombo, July 4, 1916.

Scale of 16 Chains to an Inch.

G. K. THORNHILL,
for Surveyor-General.

VII.—Preliminary plan 1,205.

Lot.	Name of Land.	Extent, A. R. P.
42E	Pihela-ela	0 0 8
50	Stream	0 0 22
		0 0 30

and bounded as follows : on the north by Meegahamulagala claimed by Tickiri Ridi and others, Egodawatta sold by the Crown, Vedaralalagehena sold by the Crown ; on the east by Pinwattahena sold by the Crown ; on the south by Pinwattahena sold by the Crown, Meegahamulagala claimed by Tickiri Ridi and others ; on the west by Pihela-ela belonging to the Crown.



Surveyor-General's Office,
Colombo, July 4, 1916.

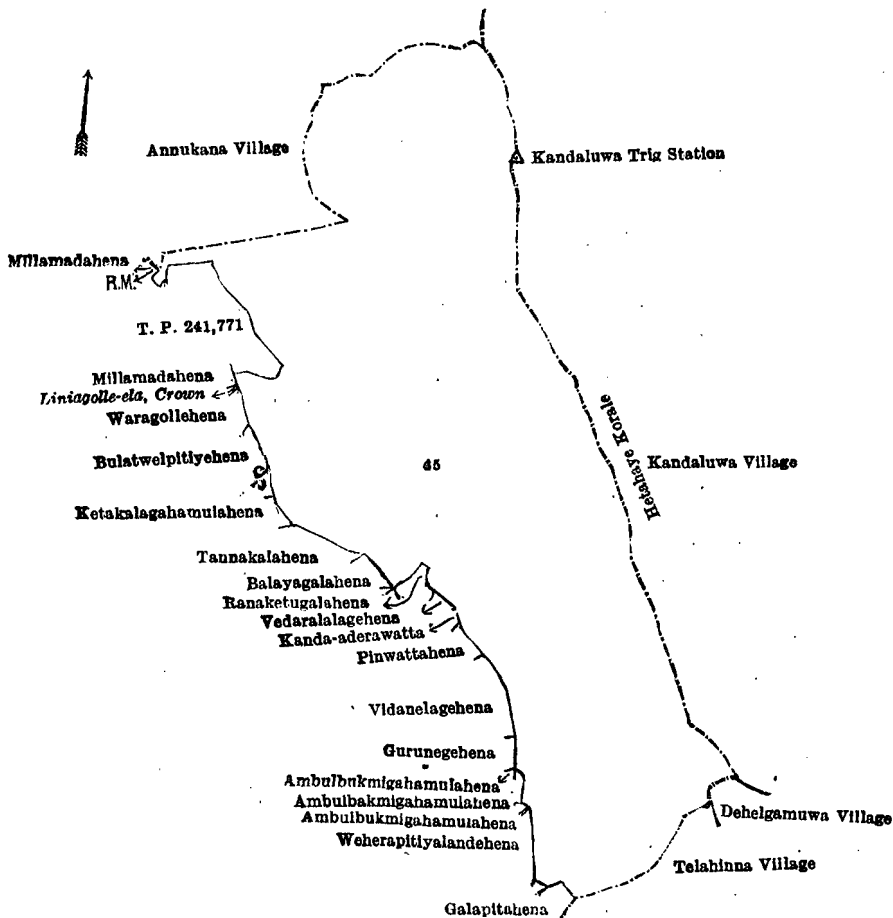
Scale of 4 Chains to an Inch.

G. K. THORNHILL,
for Surveyor-General.

VIII.—Preliminary plan 1,205.

Lot.	Name of Land.	Extent, A. R. P.
45	Murutawamukalana	143 2 25

and bounded as follows : on the north by the village limit of Annukana ; on the east by the boundary of Hetahaye korale (the village limit of Kandaluwa) ; on the south by the village limit of Delgamuwa, the village limit of Talahinna, Galapitahena sold by the Crown ; on the west by Weherapitiyalandehena sold by the Crown, Ambulbukmigahamulahena claimed by Pahalagamalaralaye Ranhamy, Ambulbukmigahamulahena claimed by Pahalagamalaralaye Ranhamy, Gurunegehena sold by the Crown, Vidanelayehena claimed by T. Dingiri Amma and others, Pinwattahena sold by the Crown, Kanda-aderawatta claimed by Tennekoon Mudiyansele Dingiri Menika and others, Vedaralalagehena sold by the Crown, Ranaketugalahena sold by the Crown, Balayagalahena claimed by Moragas goda Ran Menika, Tannakalahena sold by the Crown, Ketalagalagahamulahena claimed by Tickiri Ridi, Bulatwelpitiyehena sold by the Crown, Waragollehena sold by the Crown, Liniagolla-ela claimed by the Crown, Millamadahena sold by the Crown, T. P. 240,771, Millamadahena sold by the Crown.



Surveyor-General's Office,
Colombo, July 4, 1916.

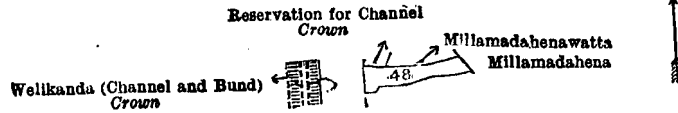
Scale of 16 Chains to an Inch.

G. K. THORNHILL,
for Surveyor-General.

IX.—Preliminary plan 1,205.

Lot.	Name of Land.	Extent, A. R. P.
48 .. Stream	..	0 0 13

and bounded as follows: on the north by reservation for channel to be declared the property of the Crown under the Waste Lands Ordinances, Millamadahenawatta sold by the Crown; on the east and south by Millamadahena sold by the Crown; on the west by Welikanda (channel and bund) to be declared the property of the Crown under the Waste Lands Ordinances.



Surveyor-General's Office,
Colombo, July 4, 1916.

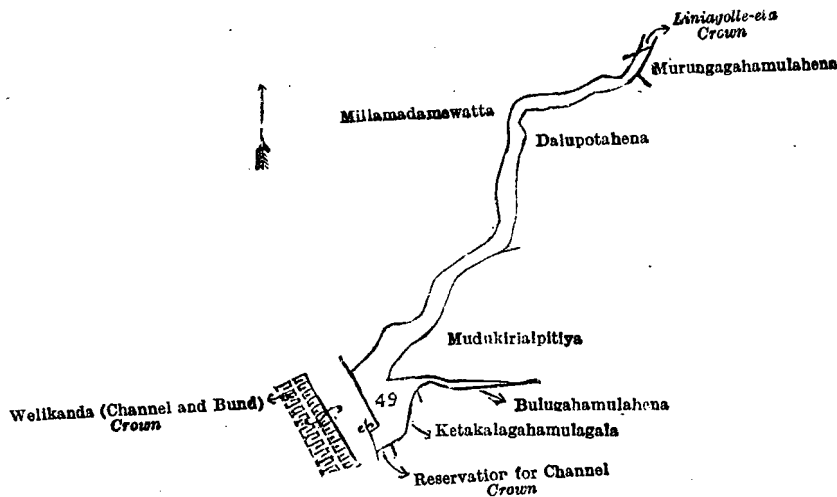
Scale of 4 Chains to an Inch.

G. K. THORNHILL,
for Surveyor-General.

X.—Preliminary plan 1,205.

Lot.	Name of Land.	Extent, A. R. P.
49 .. Stream	..	0 1 21

and bounded as follows: on the north by Millamadamewatta sold by the Crown, Liniagolle-ela claimed by the Crown; on the east by Murungagahamulahena sold by the Crown, Dalupotahena sold by the Crown, Mudukiriapitiya sold by the Crown; on the south by Bulugahamulahena sold by the Crown, Ketakalagahamulagala sold by the Crown, reservation for channel to be declared the property of the Crown under the Waste Lands Ordinances; on the west by Welikanda (channel and bund) to be declared the property of the Crown under the Waste Lands Ordinances, Millamadamewatta sold by the Crown.



Surveyor-General's Office,
Colombo, July 4, 1916.

Scale of 4 Chains to an Inch.

G. K. THORNHILL,
for Surveyor-General.

J. M. DAVIES,
Special Officer.

March 17, 1917.

Kurunegala S. O. No. 1,670.

Order under Section 2 of "The Waste Lands Ordinances of 1897, 1899, 1900, and 1903,"
declaring Lands to be Crown Property.

In the matter of the lands commonly called or known as Adipara (footpath), Gansabhawa road, and Elawella (irrigation channel), situate in the village of Godawewa, in the Mahagalboda Egoda korale of the Hiriyala hatpattu of the Kurunegala District, in the North-Western Province, and of "The Waste Lands Ordinances of 1897, 1899, 1900, and 1903."

THE notice required by section 1 of "The Waste Lands Ordinances of 1897, 1899, 1900, and 1903," having been duly published in manner prescribed by that section in respect of the above-named lands (*vide* Notice No. 5,955), and no claim having been made to the said lands or to any interest therein within the period of three months from the date specified in the said notice, I, John Murray Davies, Special Officer, appointed under section 28 of the said Ordinances, under and by virtue of the powers vested in me in that behalf by section 2 of the said Ordinances, do hereby on this 12th day of February, 1917, order and declare that the said land, as more fully described herein below, situate in the village of Godawewa, in the Mahagalboda Egoda korale of the Hiriyala hatpattu of the Kurunegala District, in the North-Western Province, and shown as lots I 904C, M 904HI, M 904J, Z 903½A, M 904½A, M 904K in preliminary plan 1,945, and in the annexed diagram and containing in extent 2 roods and 1 perch, are the property of the Crown.

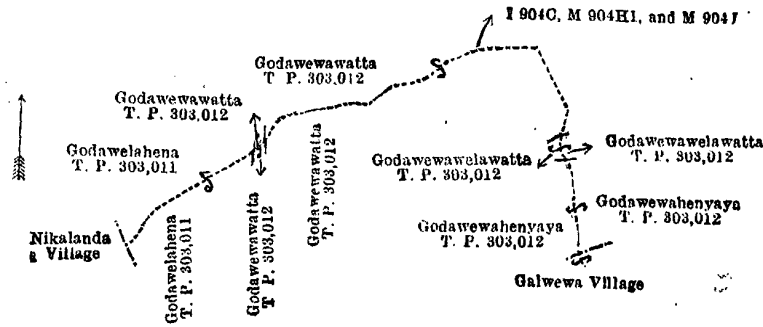
Description of the Lands referred to.

The following lots situated in the village of Godawewa, in the Mahagalboda Egoda korale of the Hiriyala hatpattu of the Kurunegala District, in the North-Western Province, as described in the annexed diagrams:—

I.—Preliminary plan 1,945.

Lot.	Name of Land.	Extent, A. R. P.
I 904C ..	Adipara (footpath) ..	0 0 3
M 904HI ..	Do. (do.) ..	0 0 7
M 904J ..	Do. (do.) ..	0 0 2
		0 0 12

and bounded as follows: on the north by Godawelahena sold by the Crown (T. P. 303,011), Godawewawatta sold by the Crown (T. P. 303,012); on the east by Godawewawatta sold by the Crown (T. P. 303,012), Godawewawelawatta sold by the Crown (T. P. 303,012), Godawewahenyaya sold by the Crown (T. P. 303,012); on the south by the village limit of Galwewa, Godawewahenyaya sold by the Crown (T. P. 303,012), Godawewawelawatta sold by the Crown (T. P. 303,012), Godawewawatta sold by the Crown (T. P. 303,012), Godawelahena sold by the Crown (T. P. 303,011); on the west by the village limit of Nikalanda.



Surveyor-General's Office,
Colombo, July 14, 1916.

Scale of 4 Chains to an Inch.


G. K. THORNHILL,
for Surveyor-General.

II.—Preliminary plan 1,945.

Lot.	Name of Land.
Z 903½A	Gansabhawa road

Extent, A. R. P.
0 1 9

and bounded as follows: on the north by Kosgollahena claimed by Fonseka; on the east by the village limit of Tantirigama; on the south by Kosgollahena claimed by Fonseka; on the west by the village limit of Nikalanda.



Surveyor-General's Office,
Colombo, July 14, 1916.

Scale of 4 Chains to an Inch.

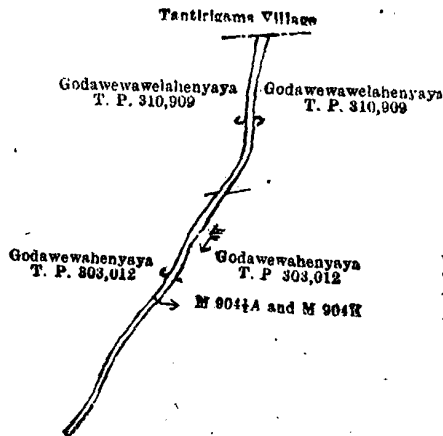
G. K. THORNHILL,
for Surveyor-General.

III.—Preliminary plan 1,945.

Lot.	Name of Land.
M 904½A	Elawella (irrigation channel)
M 904K	Do. (do.)

Extent, A. R. P.
0 0 7
0 0 13
0 0 20

and bounded as follows: on the north by the village limit of Tantirigama; on the east by Godawewawelahenyaya sold by the Crown (T. P. 310,909), Godawewahenyaya sold by the Crown (T. P. 303,012); on the south by Godawewahenyaya sold by the Crown (T. P. 303,012); on the west by Godawewahenyaya sold by the Crown (T. P. 310,909), Godawewawelahenyaya sold by the Crown (T. P. 310,909).



Surveyor-General's Office,
Colombo, July 14, 1916.

Scale of 4 Chains to an Inch.

G. K. THORNHILL,
for Surveyor-General.

February 12, 1917.

J. M. DAVIES,
Special Officer.

Kurunegala S. O. No. 1,671.

Order under Section 2 of "The Waste Lands Ordinances of 1897, 1899, 1900, and 1903,"
declaring Lands to be Crown Property.

In the matter of the lands commonly called or known as Ela (stream), Weli-ela, &c., situate in the village of Wewala, in the Udukaha korale south of the Dambadeni hatpattu of the Kurunegala District, in the North-Western Province, and of "The Waste Lands Ordinances of 1897, 1899, 1900, and 1903."

THE notice required by section 1 of "The Waste Lands Ordinances of 1897, 1899, 1900, and 1903," having been duly published in manner prescribed by that section in respect of the above-named lands (*vide* Notice No. 5,994), and no claim having been made to the said lands or to any interest therein within the period of three months from the date specified in the said notice, I, John Murray Davies, Special Officer appointed under section 28 of the said Ordinances, under and by virtue of the powers vested in me in that behalf by section 2 of the said Ordinances, do hereby on this 15th day of February, 1917, order and declare that the said land, as more fully described herein below, situate in the village of Wewala, in the Udukaha korale south of the Dambadeni hatpattu of the Kurunegala District, in the North-Western Province, and shown as lots 4½, 10½, 10½, 10½, 19½, 39 in preliminary plan 482 and in the annexed certified tracing therefrom, and containing in extent 50 acres 1 rood and 3 perches, are the property of the Crown.

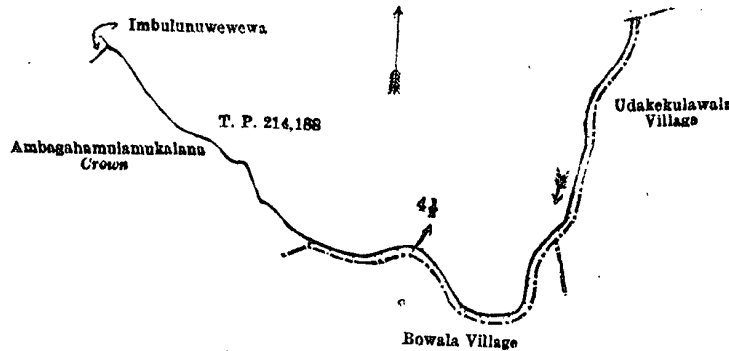
Description of the Lands referred to.

The following lots situated in the village of Wewala, in the Udukaha korale south of the Dambadeni hatpattu of the Kurunegala District, in the North-Western Province, as described in the annexed diagrams:—

I.—Preliminary plan 482.

Lot.	Name of Land.	Extent, A. R. P.
4½	Ela (stream) (area of half of ela) ..	0 0 10

and bounded as follows: on the north by T. P. 214,188; on the east by the village limit of Udukekulawala, the village limit of Bowala; on the south by the village limit of Bowala; on the west by Ambagahamulamukalana claimed by the Crown, Imbulunuwewewa claimed by Mrs. C. H. Obeyesekera.



Surveyor-General's Office,
Colombo, May 22, 1916.

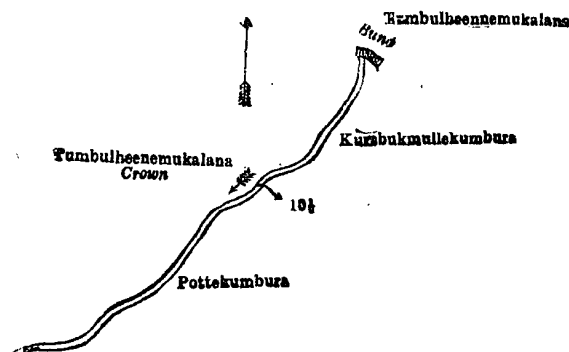
Scale of 4 Chains to an Inch.

A. H. G. DAWSON,
for Surveyor-General.

II.—Preliminary plan 482.

Lot.	Name of Land.	Extent, A. R. P.
10½	Weli-ela (channel) ..	0 0 15

and bounded as follows: on the north by Tumbulheennemukalana claimed by Kaluachchilage Ranhamy (bund); on the east by Kumbukmulekumbura claimed by Durainne Pina and others, Pottekumbura claimed by Kaluachchilage Ranhamy and others; on the south by Pottekumbura claimed by Kaluachchilage Ranhamy and others; on the west by Tumbulheennemukalana claimed by the Crown.



Surveyor-General's Office,
Colombo, May 22, 1916.

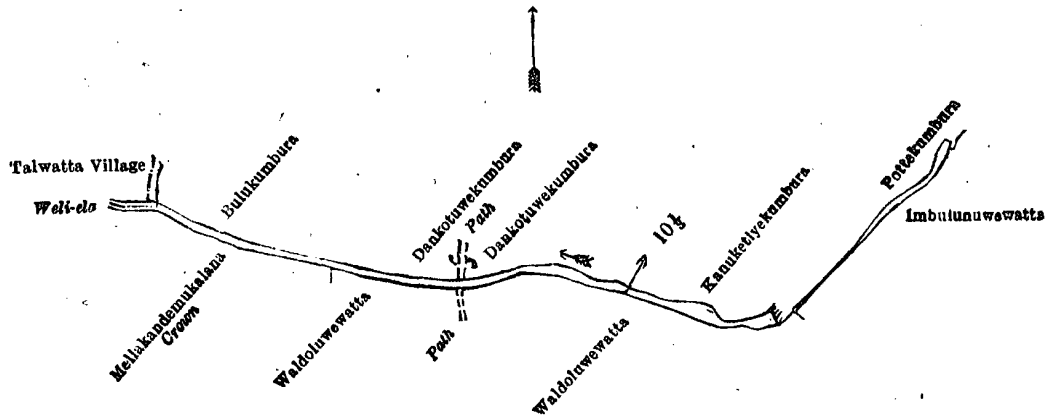
Scale of 4 Chains to an Inch.

A. H. G. DAWSON,
for Surveyor-General.

III.—Preliminary plan 482.

Lot.	Name of Land.	Extent, A. R. P.
10½	Weli-ela (channel) ..	0 0 38

and bounded as follows: on the north by the village limit of Talwatta, Bulukumbura claimed by Dewagama Punchappuhamy and others, Dankotuwekumbura claimed by ditto, Kanuketiyekumbura claimed by ditto, Pottekumbura claimed by Kaluachchilage Ranhamy and others; on the east by Imbulunuwewatta claimed by Kuruppu Mudiyanseelage Mudalihamy and another, Waldoluwe-watta claimed by Kuruppuachchige Punchirala and others; on the south by Waldoluwe-watta claimed by Kuruppuachchige Punchirala and others, Mellakandemukalana claimed by the Crown; on the west by an ela (channel).



Surveyor-General's Office,
Colombo, May 22, 1916.

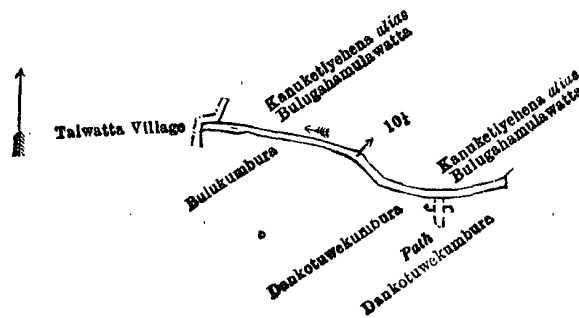
Scale of 4 Chains to an Inch.

A. H. G. DAWSON,
for Surveyor-General.

IV.—Preliminary plan 482.

Lot.	Name of Land.	Extent, A. R. P.
10 $\frac{1}{4}$	Weli-ela (channel)	0 0 16

and bounded as follows: on the north by the village limit of Talwatta, Kanuketiyeena *alias* Bulugahamulawatta claimed by Dewagamage Punchappuhamy; on the east and south by Dankotuwekumbura claimed by Dewagamage Punchappuhamy and others; on the west by the village limit of Talwatta.



Surveyor-General's Office,
Colombo, May 22, 1916.

Scale of 4 Chains to an Inch.

A. H. G. DAWSON,
for Surveyor-General.

V.—Preliminary plan 482.

Lot.	Name of Land.	Extent, A. R. P.
19 $\frac{1}{2}$	Weli-ela (channel)	0 3 15

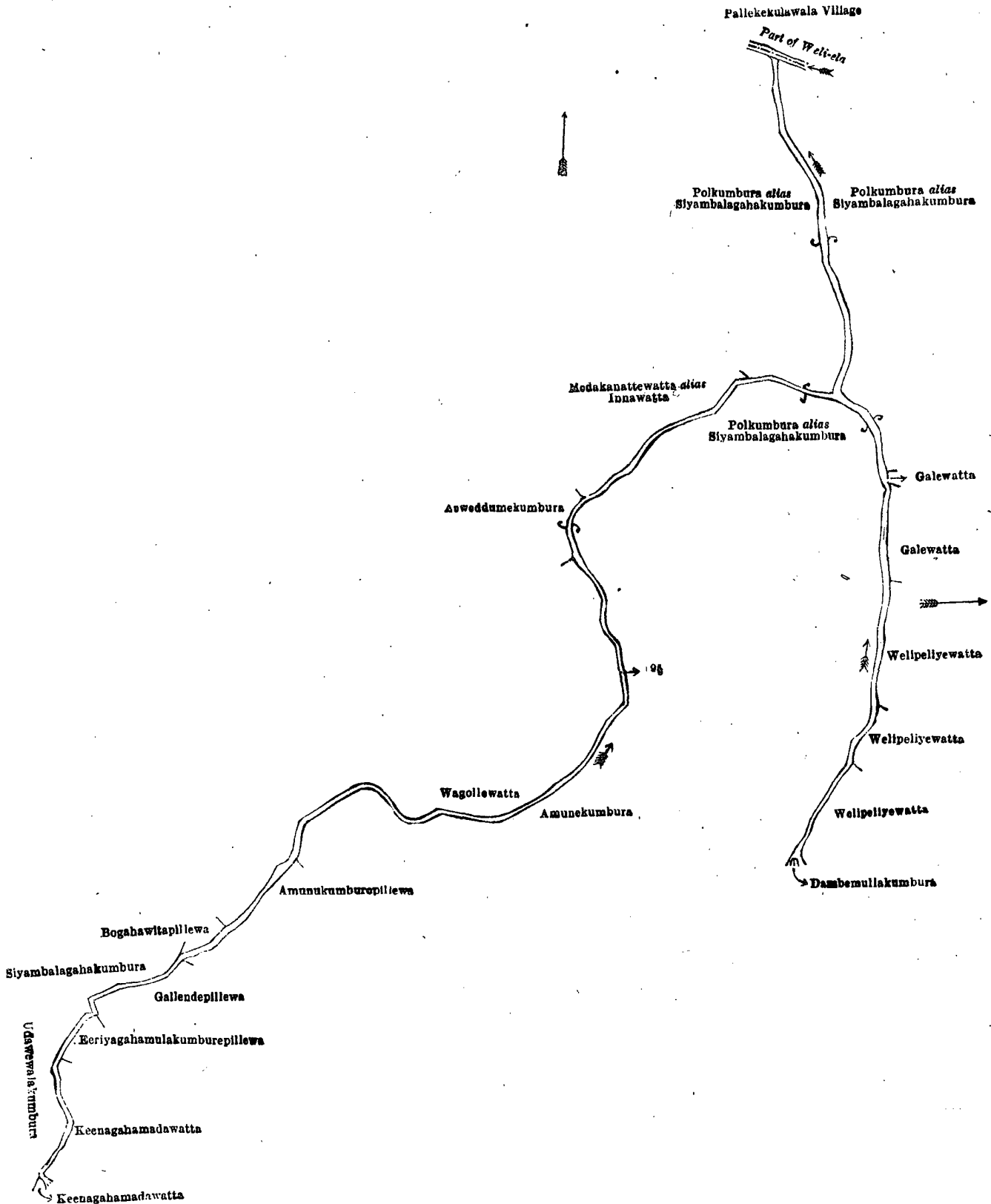
and bounded as follows: on the north by Polkumbura *alias* Siyambalagahakumbura claimed by Kuruppu Mudiyansele Utku Banda, Galewatta claimed by Imiya Patirannehelage Jotihamy, Welipitiyewatta claimed by Dewagamage Punchappuhamy, Welipitiyewatta claimed by Imiya Patirannehelage Kiri Banda, Arachchi, and others; on the east by Dambemullakumbura claimed by Kuruppu Mudiyansele Dingiri Appuhamy and others, Polkumbura *alias* Siyambalagahakumbura claimed by Kuruppu Mudiyansele Utku Banda, Amunekumbura claimed by Kuruppu Mudiyansele Podinona, Amunekumburepillewa claimed by ditto, Gallendepillewa claimed by Imiya Patirannehelage Ungurala, Eeriyagahamulakumburepillewa claimed by Imiya Patirannehelage Punchappuhamy and another, Keenagahamadewatta claimed by Kuruppu Mudiyansele Podinona and others; on the south by Udawewalakumbura claimed by Kuruppu Mudiyansele Utku Banda and others, Siyambalagahakumbura claimed by Imiya Patirannehelage Mudalihamy, Bogahawitapillewa claimed by Dewagamage Punchappuhamy, Wagollewatta claimed by Imiya Patirannehelage Kiri Banda and others; on the west by Wagollewatta claimed by Imiya Patirannehelage Kiri Banda and others, Asweddumekumbura claimed by Mudiyansele Punchappuhamy, Medakanattewatta *alias* Innawatta claimed by Imiya Patirannehelage Mudalihamy and others, Polkumbura *alias* Siyambalagahakumbura claimed by Kuruppu Mudiyansele Utku Banda, the village limit of Palle Kekulawala (part of Weli-ela).

[For Diagram see page 661.]

VI.—Preliminary plan 482.

Lot.	Name of Land.	Extent, A. R. P.
39	Polkatukanda (forest)	48 3 29

and bounded as follows: on the north by Hingurupathgolla claimed by Hettiarachchillage Bala Etana, Hingurupathgolla claimed by Mudiyansele Mudalihamy, Timbirigahamulawatta claimed by Imiya Patirannehelage Dingirihamy, Puhukosgahamulawatta claimed by Kaluachchillage Siridarahamy, Kongahamulawatta claimed by Nissanka Achchillage Kirihamy and others, Hapugahamulahena claimed by Kuruppu Mudiyansele Utku Banda, Arachchi, Hapugahamulawatta claimed by Imiya Patirannehelage Kiri Banda, Arachchi, Ihlawatta claimed by Kuruppu Mudiyansele Utku Banda, Arachchi; on the east by Bulathkotuwa *alias* Peelekumburepillewa claimed by Dewagamage Punchappu Botale, the Weli-ela, Batalawatta claimed by Subasing Mudiyansele Ran Menika and others, Batalawatta claimed by Subasing Mudiyansele Ran Menika, Arambewatta claimed by Imiya Patirannehelage Jotihamy, Udawewalawatta claimed by Kuruppu Mudiyansele Utku Banda and others, Giriullewatta claimed by Subasinha Mudiyansele Ran

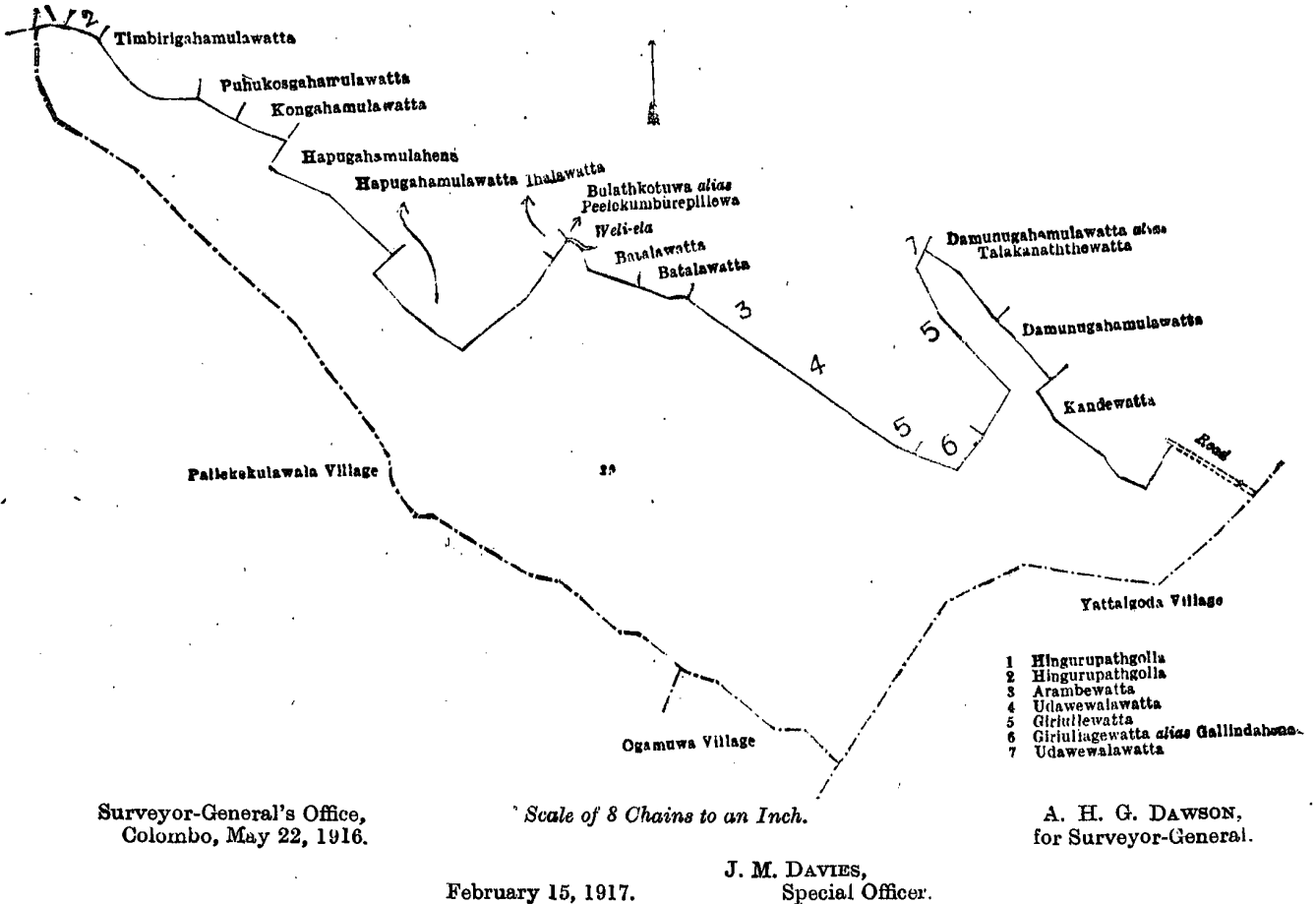


Surveyor-General's Office,
Colombo, May 22, 1916.

Scale of 4 Chains to an Inch.

A. H. G. DAWSON,
for Surveyor-General.

Menika, Giriullagewatta alias Gallindahena claimed by Imiya Patirannehelage Sirimalhamy and others, Giriullewatta claimed by Subasinha Mudiyansele Ran Menika, Udawewalawatta claimed by Kuruppu Mudiyansele Ukku Banda and others, Damunugahamulawatta alias Thalakanattewatta claimed by Kuruppu Mudiyansele Ukku Banda, Arachchi, and others, Damunugahamulawatta claimed by Imiya Patirannehelage Jotihamy, Kandewatta claimed by Ranasingha Appuhamillage Dona Gimonona and others, a road; on the south by the village limit of Yattaloda; on the west by the village limit of Ogamuwa, the village limit of Palle Kekulwala.



Kurunegala S. O. No. 1,672.

Order under Section 2 of "The Waste Lands Ordinances of 1897, 1899, 1900, and 1903," declaring Lands to be Crown Property.

In the matter of the lands commonly called or known as Deduru-oya, Demoderahena (reservation for Deduru-oya), &c., situate in the village of Lenawa, in the Baladora korale of the Dewameddi hatpattu of the Kurunegala District, in the North-Western Province, and of "The Waste Lands Ordinances of 1897, 1899, 1900, and 1903."

THE notice required by section 1 of "The Waste Lands Ordinances of 1897, 1899, 1900, and 1903," having been duly published in manner prescribed by that section in respect of the above-named lands (*vide* Notice No. 6,106), and no claim having been made to the said lands or to any interest therein, within the period of three months from the date specified in the said notice, I, John Murray Davies, Special Officer appointed under section 28 of the said Ordinances, under and by virtue of the powers vested in me in that behalf by section 2 of the said Ordinances, do hereby on this 5th day of April, 1917, order and declare that the said lands, as more fully described herein below, situate in the village of Lenawa, in the Baladora korale of the Dewameddi hatpattu of the Kurunegala District, in the North-Western Province, and shown as lots 1, 2, 3, 4, 5, 6, 7, 8, 9, 10, 11, 12, 13, 14, 15, 16, 17, 18, 19, 20, 21, and 22 in preliminary plan 1,547 and in the annexed diagram, and containing in extent 275 acres 2 roods and 19 perches, are the property of the Crown.

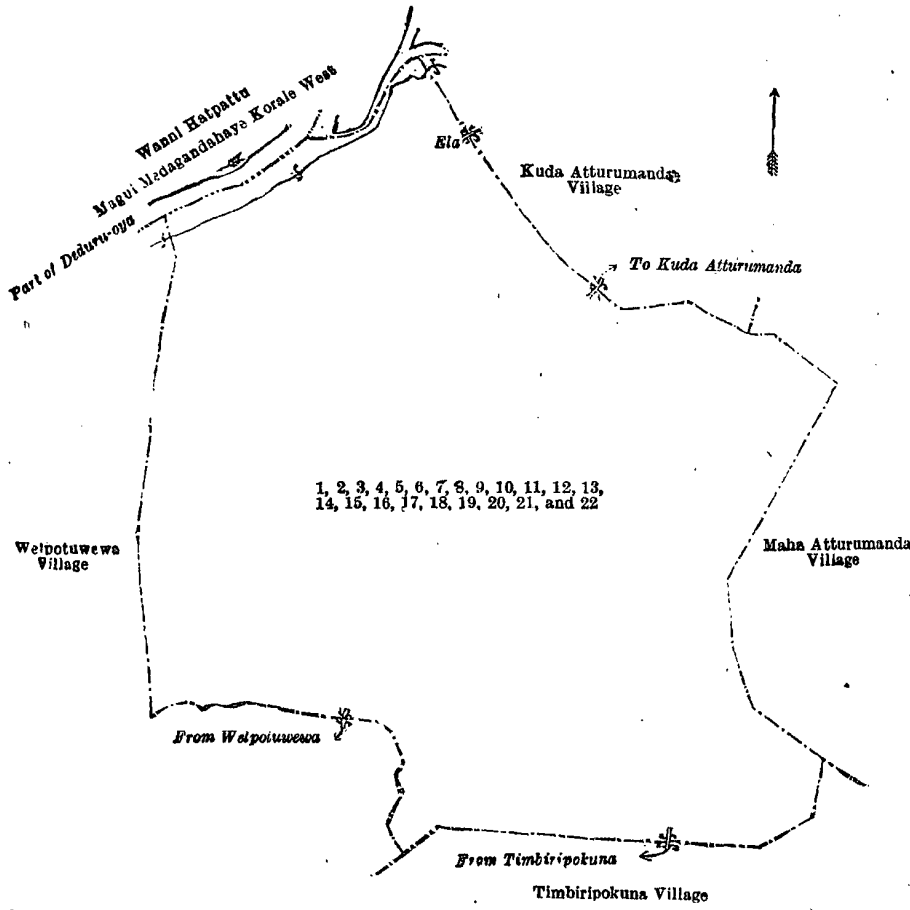
Description of the Lands referred to.

The following lots situated in the village of Lenawa, in the Baladora korale of the Dewameddi hatpattu of the Kurunegala District, in the North-Western Province, as described in the annexed diagram:—

Preliminary plan 1,547.

Lot.	Name of Land.	Extent, A. R. P.	Lot.	Name of Land.	Extent, A. R. P.
1 ..	Deduru-oya ..	3 0 33	13 ..	Lenawawewa (tank) ..	2 1 18.
2 ..	Demoderahena (reservation for Deduru-oya) ..	9 1 38	14 ..	Lenawamukalana ..	89 0 30.
3 ..	Footpath ..	0 0 9	15 ..	Lenawahena ..	3 2 34
4 ..	Lenawahena ..	0 3 12	16 ..	Footpath ..	0 3 30
5 ..	Demoderahena ..	10 3 36	17 ..	Lenawahena ..	5 1 25
6 ..	Lenawaebba ..	3 0 28	18 ..	Lenawamukalana ..	88 2 16
7 ..	Lenawahena ..	3 2 32	19 ..	Lenawapokuna (pond) ..	0 0 32
8 ..	Tammana-ela ..	0 2 9	20 ..	Do. (do.) ..	0 0 2
9 ..	Lenawahena ..	5 3 20	21 ..	Lenawamukalana ..	34 3 0.
10 ..	Lenawawela ..	2 2 36	22 ..	Weliwewa (pond) ..	0 1 9
11 ..	Footpath ..	0 0 12			
12 ..	Lenawahena ..	9 1 29			
					275 2 19

and bounded as follows: on the north by part of Deduru-oya (the boundary of the Wannu hatpattu), the boundary of the Magul Medagandahaye korale west, the village limit of Kuda Aturumanda, the village limit of Maha Aturumanda; on the east by the village limit of Maha Aturumanda; on the south by the village limit of Timbiripokuna, the village limit of Welpotuweva; on the west by the village limit of Welpotuweva.



Surveyor-General's Office,
Colombo, March 17, 1916.

Scale of 16 Chains to an Inch.

G. K. THORNHILL,
for Surveyor-General.

J. M. DAVIES,
Special Officer.
April 5, 1917.

Kurunegala S. O. No. 1,673.

**Order under Section 2 of "The Waste Lands Ordinances of 1897, 1899, 1900, and 1903,"
declaring Lands to be Crown Property.**

In the matter of the lands commonly called or known as part of Deduru-oya, Kongahahena (reservation for Deduru-oya), &c., situate in the village of Adampane, in the Baladora korale of the Dewamedhi hatpattu of the Kurunegala District, in the North-Western Province, and of "The Waste Lands Ordinances of 1897, 1899, 1900, and 1903."

THE notice required by section 1 of "The Waste Lands Ordinances of 1897, 1899, 1900, and 1903," having been duly published in manner prescribed by that section in respect of the above-named lands (*vide* Notice No. 6,103), and no claim having been made to the said lands or to any interest therein within the period of three months from the date specified in the said notice, I, John Murray Davies, Special Officer appointed under section 28 of the said Ordinances, under and by virtue of the powers vested in me in that behalf by section 2 of the said Ordinances, do hereby on this 31st day of March, 1917, order and declare that the said lands, as more fully described herein below, situate in the village of Adampane, in the Baladora korale of the Dewamedhi hatpattu of the Kurunegala District, in the North-Western Province, and shown as lots 1, 2, 3, 4, 5, 6, 7, 8, 9, 10, 11, 12, 13, 14, 15, 16, 19, 20, 21, 22, 24, 27, 30, 31, and 32 in preliminary plan 1,544 and in the annexed diagram, and containing in extent 278 acres 2 roods and 9 perches, are the property of the Crown.

Description of the Lands referred to.

The following lots situated in the village of Adampane, in the Baladora korale of the Dewamedhi hatpattu of the Kurunegala District, in the North-Western Province, as described in the annexed diagram:—

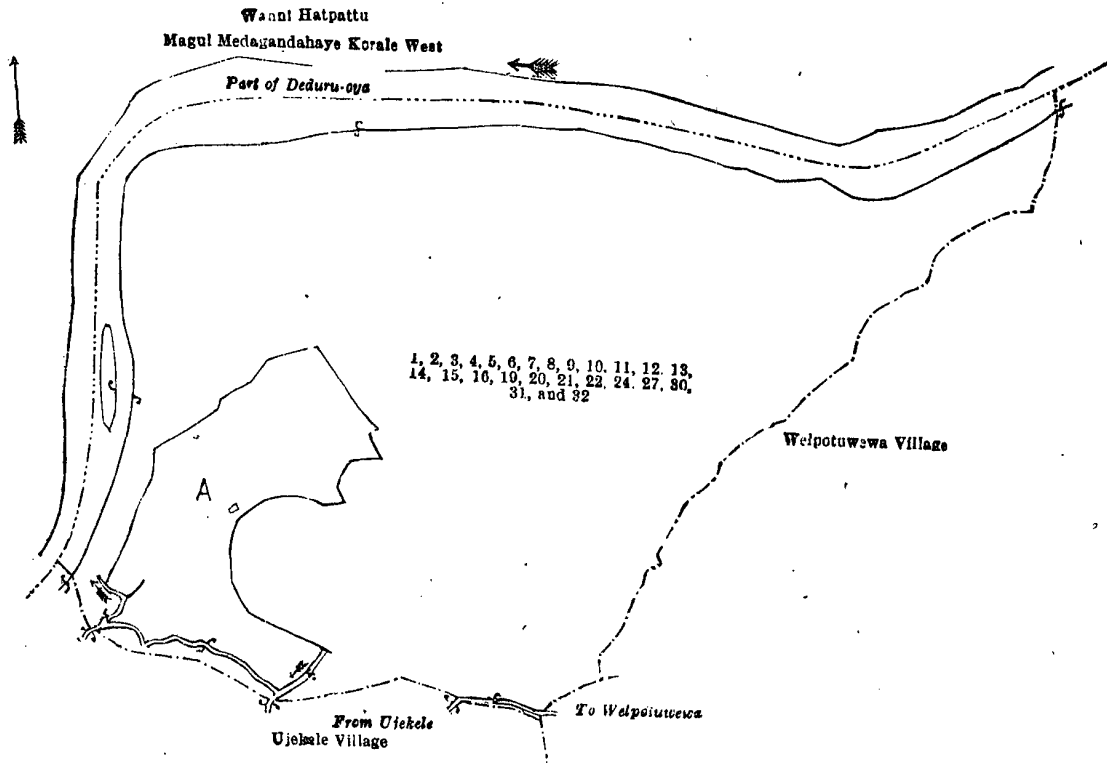
Preliminary plan 1,544.

Lot.	Name of Land.	Extent, A. R. P.	Lot.	Name of Land.	Extent, A. R. P.
1	Part of Deduru-oya	28 3 11	15	Ela (stream)	0 0 18
2	Kongahahena (reservation for Deduru-oya)	24 3 15	16	Adampanewewa (tank and bund)	5 1 9
3	Vakelehena	54 0 38	19	Island	1 0 23
4	Adampanekudaebba (water-hole)	2 1 17	20	Ela (stream) (reservation for Deduru-oya)	0 0 12
5	Kokgalamukalana	0 0 38	21	Meddahena (do.)	0 2 11
6	Do. (reservation for Deduru-oya)	2 0 20	22	Meddahena	0 3 2
7	Adampanekudaebba (do.)	0 1 3	24	Ela (stream)	0 0 6
8	Adampanekudaebba	0 0 15	27	Do. (do.)	1 0 28
9	Do. (reservation for Deduru-oya)	0 0 13	30	Nikapitihahena	1 3 28
10	Kokgalamukalana (do.)	9 0 0	31	Adampane-ebba	44 1 25
11	Adampane-ebba (do.)	0 1 3	32	Road	0 0 34
12	Kokgalamukalana (do.)	0 1 30			
13	Kokgalamukalana	47 1 15			278 2 9
14	Kokgalawahenyaya	52 2 35			

and bounded as follows: on the north by part of Deduru-oya (the boundary of Magulmedagandahaye korale west, the boundary of the Wanni hatpattu); on the east by the village limit of Welpotuwwewa; on the south by the road from Welpotuwwewa to Ujেকেle, the village limit of Ujেকেle; on the west by part of Deduru-oya (the boundary of Magulmedagandahaye korale west, the boundary of the Wanni hatpattu).

NOTE.—The following lots lying within the above boundaries are excluded from this order, and their aggregate acreage of 35 acres 3 roods and 5 perches is not included in the acreage of 278 acres 2 roods and 9 perches given above:—

Preliminary plan 1,544.					
Lot.	Name of Land.	Extent, A. R. P.	Lot.	Name of Land.	Extent, A. R. P.
A 17	Adampanekamata	.. 0 2 9	A 26	Ottahena	.. 0 0 10
A 18	Ratabatukumbura, Adampanewel- yaya	.. 30 0 7	A 28	Do.	.. 2 0 34
A 23	Modarahena	.. 1 0 4	A 29	Rattabatuhena	.. 1 2 25
A 25	Ottahena	.. 0 0 36			35 3 5



Surveyor-General's Office,
Colombo, March 28, 1916.

Scale of 16 Chains to an Inch.

G. K. THORNHILL,
for Surveyor-General.

March 31, 1917.

J. M. DAVIES,
Special Officer.

Kurunegala S. O. No. 1,674.

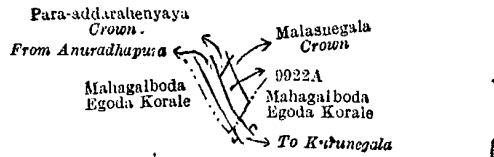
Order under Section 2 of "The Waste Lands Ordinances of 1897, 1899, 1900, and 1903," declaring Land to be Crown Property.

In the matter of the land commonly called or known as Malasnegala (road reservation), situate in the village of Malasne, in the Tittaweligandahe korale of the Hiriyala hatpattu of the Kurunegala District, in the North-Western Province, and of "The Waste Lands Ordinances of 1897, 1899, 1900, and 1903."

THE notice required by section 1 of "The Waste Lands Ordinances of 1897, 1899, 1900, and 1903," having been duly published in manner prescribed by that section in respect of the above-named land (*vide* Notice No. 5,977), and no claim having been made to the said land or to any interest therein within the period of three months from the date specified in the said notice, I, John Murray Davies, Special Officer appointed under section 28 of the said Ordinances, under and by virtue of the powers vested in me in that behalf by section 2 of the said Ordinances, do hereby on this 12th day of February, 1917, order and declare that the said land, as more fully described herein below, situate in the village of Malasne, in the Tittaweligandahe korale of the Hiriyala hatpattu of the Kurunegala District, in the North-Western Province, and shown as lot 9922A in preliminary plan 1,972 and in the annexed diagram, and containing in extent 6 perches, is the property of the Crown.

Description of the Land referred to.

The land commonly called or known as Malasnegala (road reservation), situated in the village of Malasne, in the Tittaweligandahe korale of the Hiriyala hatpattu of the Kurunegala District, in the North-Western Province, containing in extent 6 perches, shown as lot 9922A in preliminary plan 1,972 and in the annexed diagram; and bounded as follows: on the north by Para-addarahenyaya declared to be the property of the Crown under the Waste Lands Ordinances; on the east by Malasnegala declared to be the property of the Crown under the Waste Lands Ordinances; on the south by the boundary of Mahagalboda Egoda korale; on the west by the road from Kurunegala to Anuradhapura (the boundary of Mahagalboda Egoda korale).



Surveyor-General's Office,
Colombo, July 15, 1916.

Scale of 4 Chains to an Inch.

G. K. THORNHILL,
for Surveyor-General.

February 12, 1917.

J. M. DAVIES,
Special Officer.

Uva S. O. No. 2,172.

**Order under Section 2 of "The Waste Lands Ordinances of 1897, 1899, 1900, and 1903,"
declaring Lands to be Crown Property.**

In the matter of the lands commonly called or known as Obadakapalla *alias* Tamakaraellehena, &c., situate in the village of Ratambe, in the Yatipalata korale of the Udukinda division, in the Province of Uva, and of "The Waste Lands Ordinances of 1897, 1899, 1900, and 1903."

THE notice required by section 1 of "The Waste Lands Ordinances of 1897, 1899, 1900, and 1903," having been duly published in manner prescribed by that section in respect of the above-named lands (*vide* Notice No. 6,044), and no claim having been made to the said lands or to any interest therein within the period of three months from the date specified in the said notice, I, John Murray Davies, Special Officer appointed under section 28 of the said Ordinances, under and by virtue of the powers vested in me in that behalf by section 2 of the said Ordinances, do hereby on this 19th day of March, 1917, order and declare that the said lands, as more fully described herein below, situate in the village of Ratambe, in the Yatipalata korale of the Udukinda division, in the Province of Uva, and shown as lots 1Z, 1AL, 5B, 15C, and 16A in preliminary plan 40 and in the annexed diagrams, and containing in extent 10 acres 1 rood and 1 perch, are the property of the Crown.

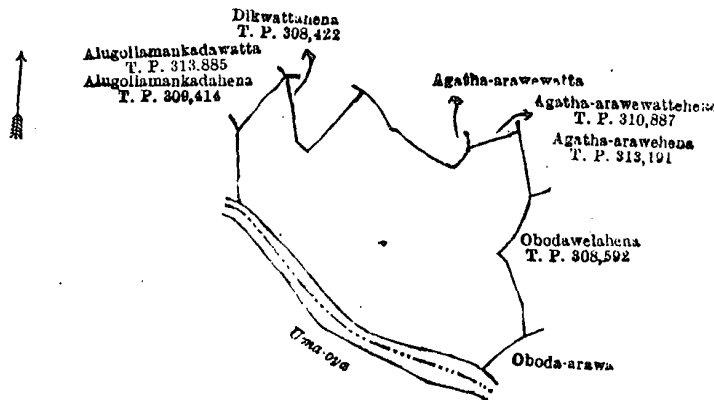
Description of the Lands referred to.

The following lots situated in the village of Ratambe, in Yatipalata korale of the Udukinda division, in the Province of Uva, as described in the annexed diagrams :—

I.—Preliminary plan 40.

Lot.	Name of Land.	Extent, A. R. P.
1Z	Obadakapalla <i>alias</i> Tamakaraellehena	9 0 29

and bounded as follows : on the north by Dikwattahena sold by the Crown, T. P. 308,422, Agatha-arawewatta claimed by Agatha-arawegedara Ranbandiya, Agatha-arawewattahena sold by the Crown (T. P. 310,887) ; on the east by Agatha-arawehena sold by the Crown (T. P. 313,191), Obadawelahena sold by the Crown, (T. P. 308,592), Obada-arawa claimed by Cadar Meedeen and others ; on the south by Uma-oya ; on the west by Alugollamankadahena sold by the Crown (T. P. 309,414), Alugollamankadawatta sold by the Crown (T. P. 313,885).



Surveyor-General's Office,
Colombo, July 25, 1916.

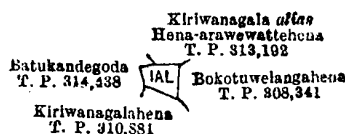
Scale of 8 Chains to an Inch.

G. K. THORNHILL,
for Surveyor-General.

II.—Preliminary plan 40.

Lot.	Name of Land.	Extent, A. R. P.
1AL	Kiriwanagalahena (cemetery)	0 0 27

and bounded as follows : on the north by Batukandegoda sold by the Crown (T. P. 314,438), Kiriwanagala *alias* Hena-arawewattahena sold by the Crown (T. P. 313,192) ; on the east by Bokotuwelangahena sold by the Crown (T. P. 308,341) ; on the south by Kiriwanagalahena sold by the Crown (T. P. 310,881) ; on the west by Batukandegoda sold by the Crown (T. P. 314,438).



Surveyor-General's Office,
Colombo, July 25, 1916.

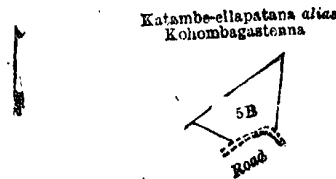
Scale of 8 Chains to an Inch.

G. K. THORNHILL,
for Surveyor-General.

III.—Preliminary plan 40.

Lot.	Name of Land.	Extent, A. R. P.
5B	Godamadittaduwa (cemetery)	0 2 35

and bounded as follows : on the north and east by Katambe-ellapatana *alias* Kohombagastenna sold by the Crown ; on the south by a road ; on the west by Katambe-ellapatana *alias* Kohombagastenna sold by the Crown.



Surveyor-General's Office,
Colombo, July 25, 1916.


Scale of 8 Chains to an Inch.

G. K. THORNHILL,
for Surveyor-General.

IV.—Preliminary plan 40.

Lot.	Name of Land.	Extent, A. R. P.
15C	Diyakola-arawa (stream)	0 0 18

and bounded as follows : on the north by Diyakola-arawekumbura claimed by K. M. J. Fernando and another ; on the east and south by Uma-oya ; on the west by Diyakola-arawekumbura claimed by K. M. J. Fernando and another.



Surveyor-General's Office,
Colombo, July 25, 1916.

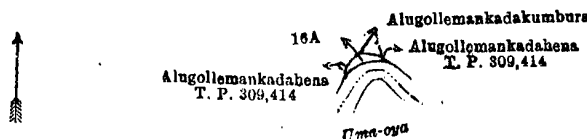
Scale of 8 Chains to an Inch.

G. K. THORNHILL,
for Surveyor-General.

V.—Preliminary plan 40.

Lot.	Name of Land.	Extent, A. R. P.
16A	Alugollemandakumbura (stream)	0 0 12

and bounded as follows : on the north by Alugollemandakumbura claimed by Tennekumburegedera Bolanda ; on the east by Alugollemandakabhena sold by the Crown (T. P. 309,414) ; on the south by Uma-oya ; on the west by Alugollemandakabhena sold by the Crown (T. P. 309,414).



Surveyor-General's Office,
Colombo, July 25, 1916.

Scale of 8 Chains to an Inch.

G. K. THORNHILL,
for Surveyor-General.

J. M. DAVIES,
Special Officer.

March 19, 1917.

**Order under Section 2 of "The Waste Lands Ordinances of 1897, 1899, 1900, and 1903,"
declaring Land to be Crown Property.**

In the matter of the land commonly called and known as Alubogahalanda, situate in the village of Padukka, in Meda pattu of Hewagam korale, in the Colombo District of the Western Province, and of "The Waste Lands Ordinances of 1897, 1899, 1900, and 1903."

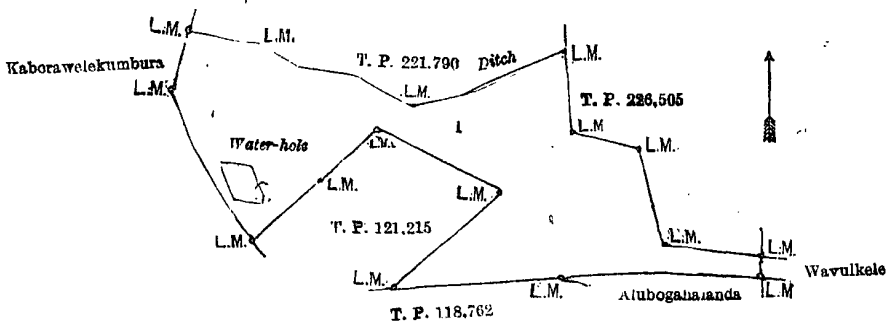
THE notice required by section 1 of "The Waste Lands Ordinances of 1897, 1899, 1900, and 1903," having been duly published in manner prescribed by that section in respect of the above-named land (*vide* Notice No. 6,084), and no claim having been made to the said land or to any interest therein within the period of three months from the date specified in the said notice, I, Arthur Pearson Boone, Assistant Government Agent, Colombo and Negombo Districts, under and by virtue of the powers vested in me in that behalf by section 2 of the said Ordinances, do hereby, on this 28th day of February, 1917, order and declare that the said land, as more fully described herein below, situate in the village of Padukka, in Meda pattu of Hewagam korale, in the Colombo District of the Western Province, and shown as lot 1 in preliminary plan 16,094 and in the annexed diagram, and containing in extent 3 acres and 2 perches, is the property of the Crown.

Description of the Land referred to.

The following lot situated in the village of Padukka, in Meda pattu of Hewagam korale, in the Colombo District of the Western Province, as described in the annexed diagram :—

Lot.	Name of Land.	Extent, A. R. P.
1	Alubogahalanda	3 0 2

and bounded as follows : on the north by land depicted in title plan No. 221,790, ditch, and land depicted in title plan No. 226,505 ; on the east by Wavulkele unclaimed by the Crown ; on the south by Alubogahalanda, land unclaimed by the Crown, and lands depicted in title plans Nos. 118,762 and 121,215 ; on the south-west and west by Kabarawelekumbura claimed by the heirs of M. Dionis Appu.



Surveyor-General's Office,
Colombo, September 5, 1916.

Scale of 4 Chains to an Inch.

C. R. LUNDIE,
for Surveyor-General.

February 28, 1917.

A. P. BOONE,
Assistant Government Agent,
Colombo and Negombo Districts.

**Order under Section 2 of "The Waste Lands Ordinances of 1897, 1899, 1900, and 1903,"
declaring Lands to be Crown Property.**

In the matter of the lands commonly called and known as Rajapolalanda, situate in the village of Pinnawala, in Meda pattu of Hewagam korale, in the Colombo District of the Western Province, and of "The Waste Lands Ordinances of 1897, 1899, 1900, and 1903."

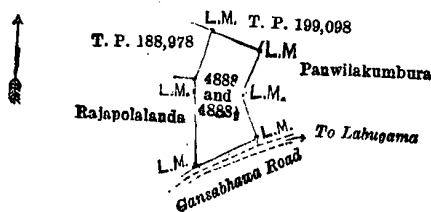
THE notice required by section 1 of "The Waste Lands Ordinances of 1897, 1899, 1900, and 1903," having been duly published in manner prescribed by that section in respect of the above-named lands (*vide* Notice No. 5,991), and no claim having been made to the said lands or to any interest therein within the period of three months from the date specified in the said notice, I, Arthur Pearson Boone, Assistant Government Agent, Colombo and Negombo Districts, under and by virtue of the powers vested in me in that behalf by section 2 of the said Ordinances, do hereby on this 6th day of January, 1917, order and declare that the said lands, as more fully described herein below, situate in the village of Pinnawala, in Meda pattu of Hewagam korale, in the Colombo District of the Western Province, and shown as lots 4888 and 4885½ in preliminary plan 15,321 and in the annexed diagram, and containing in extent 1 rood and 8 perches, are the property of the Crown.

Description of the Lands referred to.

The following lots situated in the village of Pinnawala, in Meda pattu of Hewagam korale, in the Colombo District of the Western Province, as described in the annexed diagram:—

Lot.	Name of Land.	Preliminary plan 15,321.				Extent, A. R. P.
4888	Rajapolalanda	0 0 29
4885½	Do.	0 0 19
						<u>0 1 8</u>

and bounded as follows: on the north-east by land depicted in title plan 199,098; on the east by Panwilakumbura claimed by B. A. Sardial and others; on the south-east by Gansabhawa road to Labugama; on the west by Rajapolalanda claimed by Gamalatge Don Davith of Kurugala and Weligalage Don Hendrick Appuhamy of Diddeniya; and on the north-west by land depicted in title plan 188,978.



Surveyor-General's Office,
Colombo, May 26, 1916.

Scale of 4 Chains to an Inch.

C. R. LUNDIE,
for Surveyor-General.

January 6, 1917.

A. P. BOONE,
Assistant Government Agent,
Colombo and Negombo Districts.

**Order under Section 4, Sub-section (1), of "The Waste Lands Ordinances of 1897, 1899, 1900, and 1903,"
declaring Land to be Crown Property.**

In the matter of the land commonly called or known as Millagahawatta (reservation for road and cart track), situate in the village of Batuwatta, in Ragam pattu of Alutkuru korale south, in the Colombo District of the Western Province, and of "The Waste Lands Ordinances of 1897, 1899, 1900, and 1903."

WHEREAS in pursuance of section 1 of the said Ordinances it was duly notified on the 11th day of August, 1916, that if no claim to the lands commonly called or known as Millagahawatta (reservation for road and cart track), situate in the village of Batuwatta, in Ragam pattu of Alutkuru korale south, in the Colombo District of the Western Province, containing in extent 2 roods and 3 perches, and shown as lot 1 in preliminary plan 16,045 as described in the annexed diagram, was made to the Assistant Government Agent, Colombo and Negombo Districts, within the period of three months from the date specified in such notice, such land would be deemed the property of the Crown, and dealt with on account of the Crown (*vide* Notice No. 5,943):

And whereas Edirisingha Mohottige Salma de Saram, Vitana Arachchige Anoris, Idippuli Arachchige Isan Appu, Yapage Don Abraham Dias, Yapage Don Hendrick Dias, all of Batuwatta, Idippuli Arachchige Mathes Appu, Weliwita Angodage Nicholas Appu, Idippuli Arachchige Carolis Appu, all of Galahitiyawa, and Punchedikarage Christian Appu of Narangodapaluwa made claim thereto, and whereas the said claimants have withdrawn their claims to the said lot 1 in preliminary plan 16,045, I, Arthur Pearson Boone, Assistant Government Agent, Colombo and Negombo Districts, under and by virtue of the powers vested in me in that behalf by section 4 of the said Ordinances, do hereby on this 16th day of January, 1917, order and declare under section 4, sub-section (1), of the said Ordinances, that the said land commonly called and known as Millagahawatta (reservation for road and cart track), as more fully described herein below, is the property of the Crown.

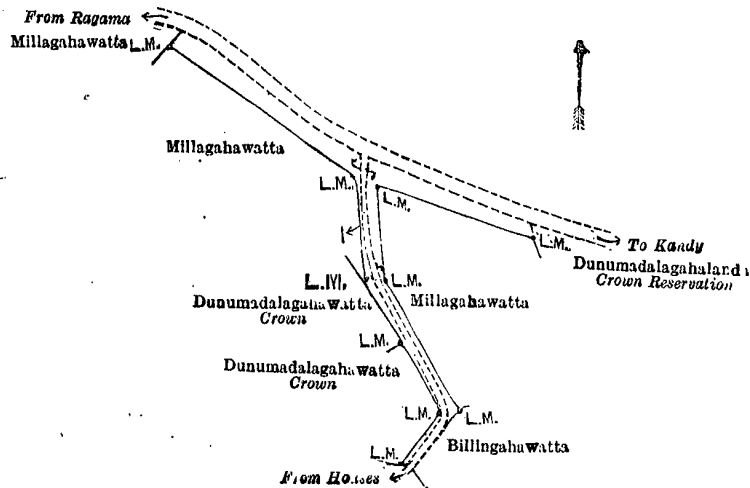
Description of the Land referred to.

The following lot situated in the village of Batuwatta, in Ragam pattu of Alutkuru korale south, in the Colombo District of the Western Province, as described in the annexed diagram:—

Preliminary plan 16,045.

Lot.	Name of Land.	Extent, A. R. P.
I	Millagahawatta (reservation for road and cart track)	0 2 3

and bounded as follows: on the north by a road from Ragama to Kandy; on the north-east by Dunumadalagahalanda Crown reservation; on the east by Millagahawatta settled on Edirisuri Mohottige Salma de Saram, *ex-Registrar* of Batuwatta; on the south-east by Billingahawatta settled on Panugawattage Pabilis Appu, Welivitanagodage Selestinahamy, Vidane Arachchige Joronis Appu, Subasin Arachchige Lewis Appu, all of Batuwatta, and Salan Arachchige Amaris Appu of Narangodapaluwa; on the south-west by a road from houses to Ragama-Kandy road; on the west by Dunumadalagahawatta, Crown and Millagahawatta settled on Edirisuri Mohottige Salma de Saram, *ex-Registrar* of Batuwatta; on the north-west by Millagahawatta claimed by Solomon de Saram and others.



Surveyor-General's Office,
Colombo, June 14, 1916.

Scale of 4 Chains to an Inch.

C. R. LUNDIE,
for Surveyor-General.

A. P. BOONE,
Assistant Government Agent.
Colombo and Negombo Districts.

January 16, 1917.

**Order under Section 2 of "The Waste Lands Ordinances of 1897, 1899, 1900, and 1903,"
declaring Land to be Crown Property.**

In the matter of the land commonly called and known as abandoned roadway, situate in the village of Delpakadawara, in the Dunagaha pattu of Alutkuru korale north, in the Negombo District of the Western Province, and of "The Waste Lands Ordinances of 1897, 1899, 1900, and 1903."

THE notice required by section 1 of "The Waste Lands Ordinances of 1897, 1899, 1900, and 1903," having been duly published in manner prescribed by that section in respect of the above-named land (*vide* Notice No. 6,006), and no claim having been made to the said land or to any interest therein within the period of three months from the date specified in the said notice, I, Arthur Pearson Boone, Assistant Government Agent, Colombo and Negombo Districts, under and by virtue of the powers vested in me in that behalf by section 2 of the said Ordinances, do hereby on this 16th day of January, 1917, order and declare that the said land, as more fully described herein below, situate in the village of Delpakadawara, in Dunagaha pattu of Alutkuru korale north, in the Negombo District of the Western Province, and shown as lot 1 in preliminary plan 16,104 and in the annexed diagram, and containing in extent 1 rood and 9.75 perches, is the property of the Crown.

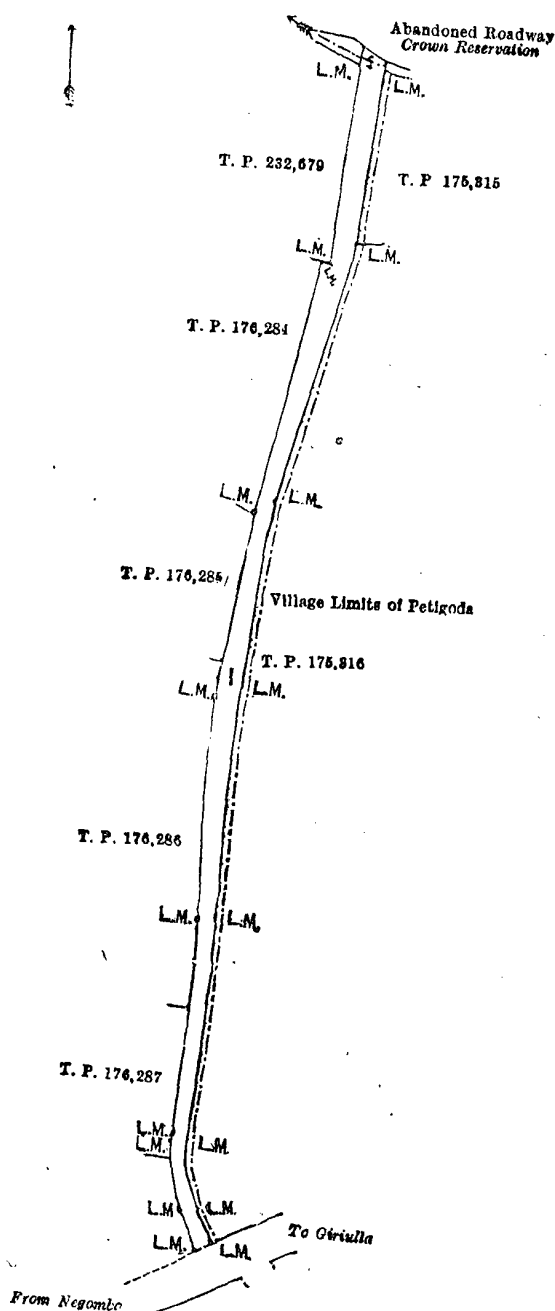
Description of the Land referred to.

The following lot situated in the village of Delpakadawara, in Dunagaha pattu of Alutkuru korale north, in Negombo District of the Western Province, as described in the annexed diagram:—

Preliminary plan 16,104.

Lot.	Name of Land.	Extent, A. R. P.
I	Abandoned roadway	0 1 9.75

and bounded as follows: on the north by abandoned roadway, Crown reservation; on the east by land depicted in title plan No. 175,315, village limits of Petigoda, and land depicted in title plan No. 175,316; on the south-east by a road from Negombo to Giriulla; and on the west by lands depicted in title plans Nos. 176,287, 176,288, 176,285, 176,284, and 232,679.



Surveyor-General's Office,
Colombo, June 22, 1916.

Scale of 2 Chains to an Inch.

C. R. LUNDIE,
for Surveyor-General.

January 16, 1917.

A. P. BOONE,
Assistant Government Agent,
Colombo and Negombo Districts.

**Order under Section 2 of "The Waste Lands Ordinances of 1897, 1899, 1900, and 1903,"
declaring Lands to be Crown Property.**

In the matter of the lands commonly called and known as abandoned roadway, situate in the village of Badalgama, in Dunagaha pattu of Alutkuru korale north, in the Negombo District of the Western Province, and of "The Waste Lands Ordinances of 1897, 1899, 1900, and 1903."

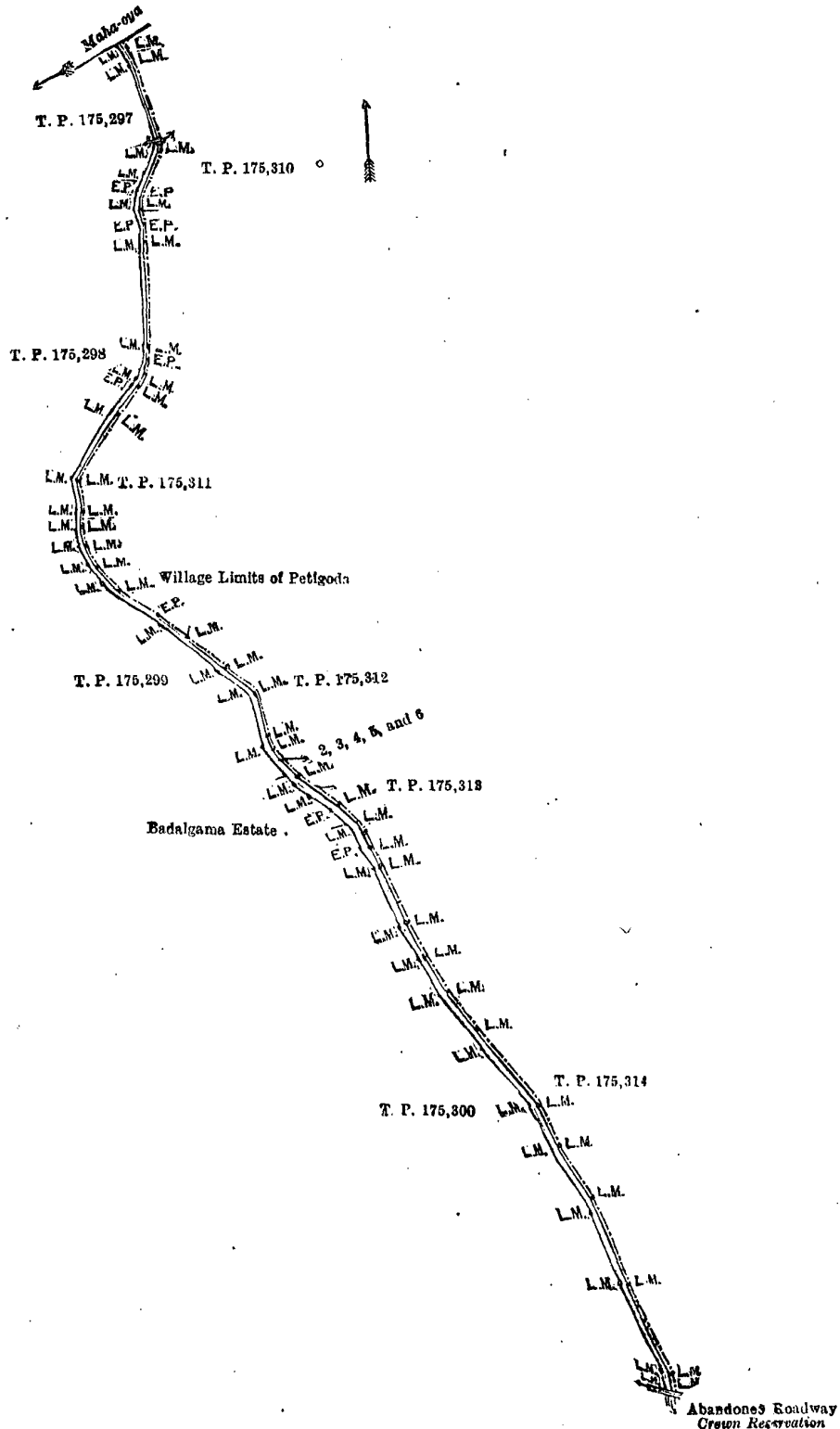
THE notice required by section 1 of "The Waste Lands Ordinances of 1897, 1899, 1900, and 1903," having been duly published in manner prescribed by that section in respect of the above-named lands (*vide* Notice No. 6,007), and no claim having been made to the said lands or to any interest therein within the period of three months from the date specified in the said notice, I, Arthur Pearson Boone, Assistant Government Agent, Colombo and Negombo Districts, under and by virtue of the powers vested in me in that behalf by section 2 of the said Ordinances, do hereby on this 16th day of January, 1917, order and declare that the said lands, as more fully described herein below, situate in the village of Badalgama, in Dunagaha pattu of Alutkuru korale north, in the Negombo District of the Western Province, and shown as lots 2, 3, 4, 5, and 6 in preliminary plan 16,104 and in the annexed diagram, and containing in extent 1 acre 2 roods and 22·50 perches, are the property of the Crown.

Description of the Lands referred to.

The following lots situated in the village of Badalgama, in Dunagaha pattu of Alutkuru korale north, in the Negombo District of the Western Province, as described in the annexed diagram:—

Preliminary plan 16,104.					
Lot.	Name of Land.	Extent, A. R. P.	Lot.	Name of Land.	Extent, A. R. P.
2 ..	Abandoned roadway	.. 1 0 36.25	6 ..	Abandoned roadway	.. 0 0 24.75
3 ..	Do.	.. 0 0 10			
4 ..	Do.	.. 0 0 3.50			1 2 22.50
5 ..	Do.	.. 0 0 28			

and bounded as follows: on the north by Maha-oya; on the east by land depicted in title plans Nos. 175,310 and 175,311, village limits of Petigoda, and lands depicted in title plans Nos. 175,312, 175,313, and 175,314; on the south by abandoned roadway, Crown reservation; and on the west by land depicted in title plan No. 175,300, Badalgama estate claimed by the Negombo Coconut Estate Co., Ltd., and lands depicted in title plans Nos. 175,299, 175,298, and 175,297.



Surveyor-General's Office,
Colombo, June 20, 1916.

Scale of 16 Chains to an Inch.

C. R. LUNDIE,
for Surveyor-General.

January 16, 1917.

A. P. BOONE,
Assistant Government Agent,
Colombo and Negombo Districts.

**Order under Section 2 of "The Waste Lands Ordinances of 1897, 1899, 1900, and 1903,"
declaring Land to be Crown Property.**

In the matter of the land commonly called and known as Urugodayakanda (reservation for paddy field), situate in the village of Halpe, in Yatigaha pattu of Hapitigam korale, in the Negombo District of the Western Province, and of "The Waste Lands Ordinances of 1897, 1899, 1900, and 1903."

THE notice required by section 1 of "The Waste Lands Ordinances of 1897, 1899, 1900, and 1903," having been duly published in manner prescribed by that section in respect of the above-named land (*vide* Notice No. 6,004), and no claim having been made to the said land or to any interest therein within the period of three months from the date specified in the said notice, I, Arthur Pearson Boone, Assistant Government Agent, Colombo and Negombo Districts, under and by virtue of the powers vested in me in that behalf by section 2 of the said Ordinances, do hereby on this 16th day of January, 1917, order and declare that the said land, as more fully described herein below, situate in the village of Halpe, in Yatigaha pattu of Hapitigam korale, in the Negombo District of the Western Province, and shown as lot 2 in preliminary plan 16,038 and in the annexed diagram, and containing in extent 1 acre 2 roods and 22 perches, is the property of the Crown.

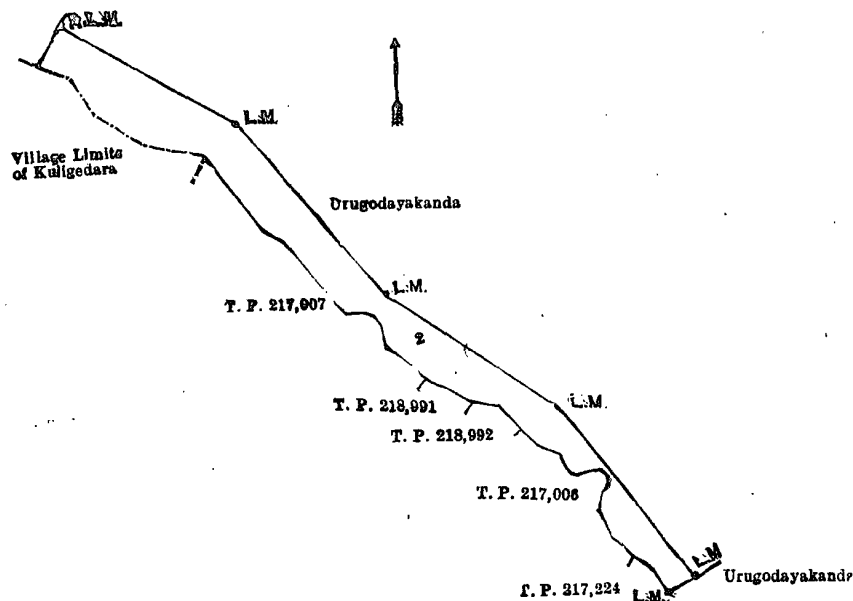
Description of the Land referred to.

The following lot situated in the village of Halpe, in the Yatigaha pattu of the Hapitigam korale, in the Negombo District of the Western Province, as described in the annexed diagram:—

Preliminary plan 16,038.

Lot.	Name of Land.	Extent, A. R. P.
2	Urugodayakanda (reservation for paddy field)	1 2 22

and bounded as follows: on the north-east by Urugodayakanda sold by the Crown to Don Charles Senanayaka of Castle street, Colombo; on the south-east by Urugodayakanda claimed by Pelapitigama Gamaralalage Mudalihamy of Pelapitigama, Muthukumaralalage Jalis Sinno Appuhamy of Pitiyagedera and Pelapitigama Gamaralalage John of Halpe; on the south-west by lands depicted in title plans Nos. 217,224, 217,006, 218,992, 218,991, and 217,007 and village limits of Kuligedara; and on the north-west by Urugodayakanda, Crown jangle.



Surveyor-General's Office,
Colombo, June 19, 1916.

Scale of 4 Chains to an Inch.

C. R. LUNDIE,
for Surveyor-General.

January 16, 1917.

A. P. BOONE,
Assistant Government Agent,
Colombo and Negombo Districts.

**Order under Section 2 of "The Waste Lands Ordinances of 1897, 1899, 1900, and 1903,"
declaring Lands to be Crown Property.**

In the matter of the lands commonly called and known as Paragahalanda (reservation for road), situate in the village of Wattermulla, in Yatigaha pattu of Hapitigam korale, in the Negombo District of the Western Province, and of "The Waste Lands Ordinances of 1897, 1899, 1900, and 1903."

THE notice required by section 1 of "The Waste Lands Ordinances of 1897, 1899, 1900, and 1903," having been duly published in manner prescribed by that section in respect of the above-named lands (*vide* Notice No. 6,005), and no claim having been made to the said lands or to any interest therein within the period of three months from the date specified in the said notice, I, Arthur Pearson Boone, Assistant Government Agent, Colombo and Negombo Districts, under and by virtue of the powers vested in me in that behalf by section 2 of the said Ordinances, do hereby on this 16th day of January, 1917, order and declare that the said lands, as more fully described herein below, situate in the village of Wattermulla, in Yatigaha pattu of Hapitigam korale, in the Negombo District of the Western Province, and shown as lots 26355½, 26367½, 26369, and 26369½ in preliminary plan 14,107 and in the annexed diagrams, and containing in extent 4 acres and 32 perches, are the property of the Crown.

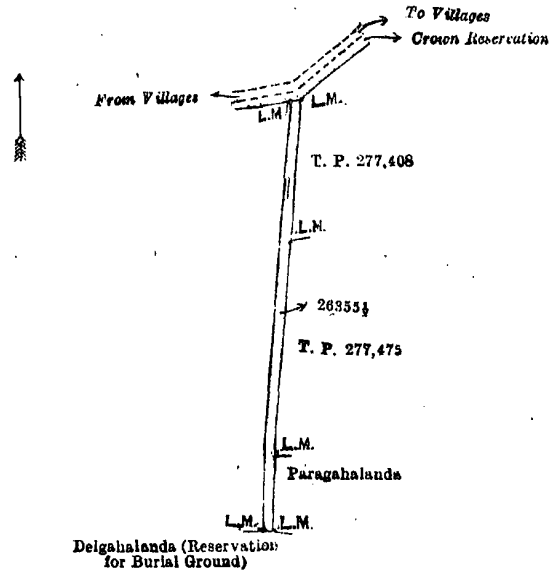
Description of the Lands referred to.

The following lots situated in the village of Wattermulla, in Yatigaha pattu of Hapitigam korale, in the Negombo District of the Western Province, as described in the annexed diagrams:—

I.—Preliminary plan 14,107.

Lot.	Name of Land.	Extent, A. R. P.
26355½	Paragahalanda (reservation for road)	0 0 32

and bounded as follows : on the north by a Crown reservation ; on the east by lands depicted in title plans Nos. 277,408 and 277,475 and Paragahalanda claimed by Don Davith Kodisingheappuhamilage Marselin Appuhami and others ; on the south by Delgahalanda, reservation for a burial ground ; and on the west by Paragahalanda claimed by Atauda-achchitalanmaharalekamalage Podiappuhami.



Surveyor-General's Office,
Colombo, July 7, 1916.

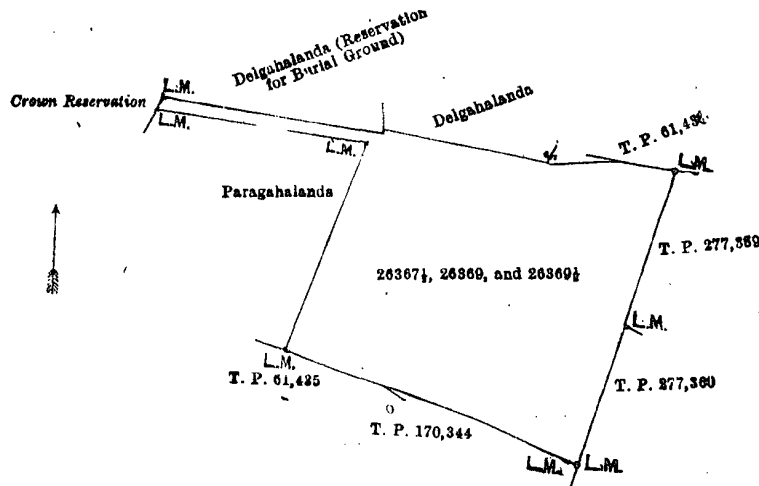
Scale of 4 Chains to an Inch.

C. R. LUNDIE,
for Surveyor-General.

II.—Preliminary plan 14,107.

Lot.	Name of Land.	Extent, A. R. P.
26367½	Paragahalanda (reservation for road)	0 0 15
26369	Do.	3 2 14
26369½	Do. (reservation for road)	0 1 11
		4 0 0

and bounded as follows : on the north by Delgahalanda, reservation for burial ground, Delgahalanda claimed by Atauda-achchitalanmaharalekamalage Podiappuhami and land depicted in the title plan No. 61,436 ; on the east by lands depicted in title plans Nos. 277,359 and 277,360 ; on the south by lands depicted in title plans Nos. 170,344 and 61,435 ; and on the west by Paragahalanda claimed by Bamunuachchi Peter Singho and another, and Crown reservation.



Surveyor-General's Office,
Colombo, July 7, 1916.

Scale of 4 Chains to an Inch.

C. R. LUNDIE,
for Surveyor-General.

A. P. BOONE,
Assistant Government Agent,
Colombo and Negombo Districts.

January 16, 1917.

Order under Section 2 of "The Waste Lands Ordinances of 1897, 1899, 1900, and 1903," declaring Land to be Crown Property.

In the matter of the land commonly called and known as Erabaddalakanda (reservation for footpath), situate in the village of Diyagampola, in Yatigaha pattu of Hapitigam korale, in the Negombo District of the Western Province, and of "The Waste Lands Ordinances of 1897, 1899, 1900, and 1903."

THE notice required by section 1 of "The Waste Lands Ordinances of 1897, 1899, 1900, and 1903," having been duly published in manner prescribed by that section in respect of the above-named land (*vide* Notice No. 6,085), and no claim having been made to the said land or to any interest therein within the period of three months from the date specified in the said notice, I, Arthur Pearson Boone, Assistant Government Agent, Colombo and Negombo Districts, under and by virtue of the powers vested in me in that behalf by section 2 of the said Ordinances, do hereby, on this 27th day of

February, 1917, order and declare that the said land, as more fully described herein below situate in the village of Diya-gampola, in Yatigaha pattu of Hapitigam korale, in the Negombo District of the Western Province, and shown as lot 5 in preliminary plan 16,117 and in the annexed diagram, and containing in extent about 10 perches, is the property of the Crown.


Description of the Land referred to.

The following lot situated in the village of Diya-gampola, in Yatigaha pattu of Hapitigam korale, in the Negombo District of the Western Province, as described in the annexed diagram :—

Preliminary plan 16,117.

Lot.	Name of Land.	Extent, A. R. P.
5	Erabaddalakanda (reservation for footpath)	0 0 10

and bounded as follows : on the north-east by Erabaddalakanda, land unclaimed by the Crown ; on the south-east by a footpath ; on the south-west by Erabaddalakanda, Crown ; and on the north-west by Erabaddalakanda sold by the Crown to Jayakodiatchige Don Migel Appuhamy of Balagalla and Heeralupathirannahelage Carolis Appuhamy of Kotadeniyawa.



Surveyor-General's Office,
Colombo, September 5, 1916.

Scale of 4 Chains to an Inch.
A. P. BOONE,
Assistant Government Agent,
Colombo and Negombo Districts.

C. R. LUNDIE,
for Surveyor-General.

February 27, 1917.

Order under Section 2 of "The Waste Lands Ordinances of 1897, 1899, 1900, and 1903," declaring Lands to be Crown Property.

In the matter of the lands commonly called and known as Karakadamullitodal or Ottetennaimanattidimullitodal, Kakkaiyanchenai or Sandikani, and Ottetennaimarattadi Sandikani, situate in the village of Mampuri, in Akkarai pattu north, in the Kalpitiya division of the Puttalam District, in the North-Western Province; and of "The Waste Lands Ordinances of 1897, 1899, 1900, and 1903."

The notice required by section 1 of "The Waste Lands Ordinances of 1897, 1899, 1900, and 1903," having been duly published in manner prescribed by that section in respect of the above-named land (*vide* Notice No. 6,022), and no claim having been made to the said land or to any interest therein within the period of three months from the date specified in the said notice, I, Walter Ernest Wait, Assistant Government Agent of the Puttalam and Chilaw Districts, under and by virtue of the powers vested in me in that behalf by section 2 of the said Ordinances, do hereby on this 16th day of January, 1917, order and declare that the said land, as more fully described herein below, situate in the village of Mampuri, in Akkarai pattu north, in the Kalpitiya division of the Puttalam District, in the North-Western Province, and shown as lots 1, 3, 7, and 10 in preliminary plan 4,560 and in the annexed diagrams, and containing in extent 2 acres 2 roods and 13 perches, are the property of the Crown.

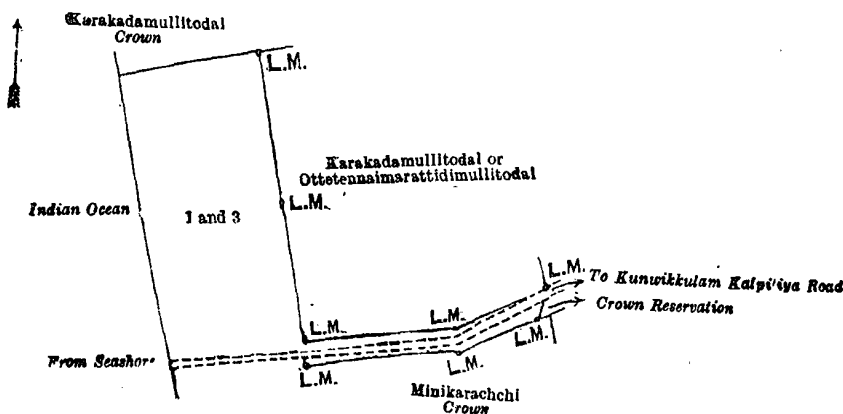
Description of the Lands referred to.

The following lots situated in the village of Mampuri, in Akkarai pattu north of Kalpitiya division, in the District of Puttalam, North-Western Province, as described in the annexed diagrams :—

I.—Preliminary plan 4,560.

Lot.	Name of Land.	Extent, A. R. P.
1	Karakadamullitodal or Ottetennaimanattidimullitodal (reservation for seashore)	1 3 36
3	Do. (reservation for road)	0 0 31
		2 0 27

and bounded as follows : on the north by Karakadamullitodal belonging to the Crown and Karakadamullitodal or Ottetennaimarattidimullitodal sold by the Crown to B. C. Marcellus ; on the east by Crown reservation ; on the south by Minikarachchi belonging to the Crown and road from seashore ; and on the west by the Indian Ocean.



Surveyor-General's Office,
Colombo, June 6, 1916.

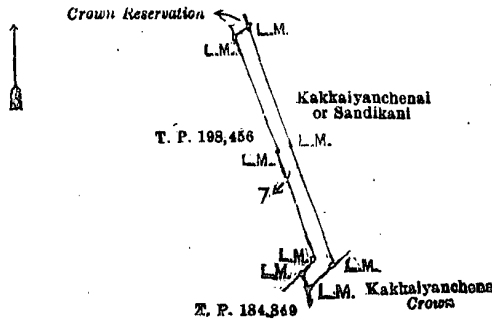
Scale of 4 Chains to an Inch.

C. R. LUNDIE,
for Surveyor-General.

II.—Preliminary plan 4,560.

Lot.	Name of Land.	Extent, A. R. P.
7	Kakkaiyanchenai or Sandikani (reservation for means of access)	0 0 30

and bounded as follows : on the north by Crown reservation ; on the east by Kakkaiyanchenai or Sandikani sold by the Crown to M. Lorensu Perera ; on the south by Kakkaiyanchena belonging to the Crown ; and on the west by lands described in title plans 184,849 and 198,456.



Surveyor-General's Office,
Colombo, June 6, 1916.

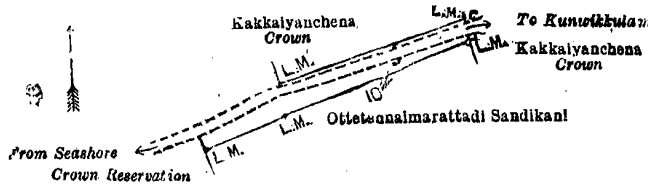
Scale of 4 Chains to an Inch.

C. R. LUNDIE,
for Surveyor-General.

III.—Preliminary plan 4,560.

Lot.	Name of Land.	Extent, A. R. P.
10	Ottetennaimarattadi Sandikani (reservation for road)	0 0 36

and bounded as follows : on the north by Kakkaiyanchena belonging to the Crown ; on the east by Kakkaiyanchena belonging to the Crown ; on the south by Ottetennaimarattadi Sandikani sold by the Crown to A. Benedict Udaiyar ; and on the west by Crown reservation.



Surveyor-General's Office,
Colombo, June 6, 1916.

Scale of 4 Chains to an Inch.

C. R. LUNDIE,
for Surveyor-General.

W. E. WAIT,
Assistant Government Agent,
Puttalam and Chilaw Districts.

January 16, 1917.

Order under Section 2 of "The Waste Lands Ordinances of 1897, 1899, 1900, and 1903,"
declaring Land to be Crown Property.

In the matter of the land commonly called and known as Sinnanagavillukani (reservation for cart track), situate in the village of Karaitivu, in Pomparippu pattu, in the Kalpitiya division of the Puttalam District, in the North-Western Province, and of "The Waste Lands Ordinances of 1897, 1899, 1900, and 1903."

THE notice required by section 1 of "The Waste Lands Ordinances of 1897, 1899, 1900, and 1903," having been duly published in manner prescribed by that section in respect of the above-named land (*vide* Notice No. 6,021), and no claim having been made to the said land or to any interest therein within the period of three months from the date specified in the said notice, I, Walter Ernest Wait, Assistant Government Agent of the Puttalam and Chilaw Districts, under and by virtue of the powers vested in me in that behalf by section 2 of the said Ordinances, do hereby on this 16th day of January, 1917, order and declare that the said land, as more fully described herein below, situate in the village of Karaitivu, in Pomparippu pattu, in the Kalpitiya division of the Puttalam District, in the North-Western Province, and shown as lot 2 in preliminary plan 4,554 and in the annexed diagram, and containing in extent 9 perches, is the property of the Crown.

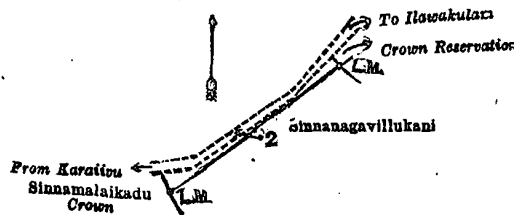
Description of the Land referred to.

The following lot situated in the village of Karaitivu, in Pomparippu pattu of Kalpitiya division, in the District of Puttalam, North-Western Province, as described in the annexed diagram :—

Preliminary plan 4,554.

Lot.	Name of Land.	Extent, A. R. P.
2	Sinnanagavillukani (reservation for cart track)	0 0 9

and bounded as follows : on the north by road from Karaitivu to Ilwakulam ; on the east by Crown reservation and Sinnanagavillukani sold by the Crown to S. T. Seinadeen Marikar and another ; on the south by Sinnamalaikadu belonging to the Crown.



Surveyor-General's Office,
Colombo, May 31, 1916.

Scale of 4 Chains to an Inch.

C. R. LUNDIE,
for Surveyor-General.

W. E. WAIT,
Assistant Government Agent,
Puttalam and Chilaw Districts.

January 16, 1917.

**Order under Section 2 of "The Waste Lands Ordinances of 1897, 1899, 1900, and 1905,"
declaring Lands to be Crown Property.**

In the matter of the lands commonly called and known as Sandikadu and Pooladimadukadu, situate in the village of Taluwa, in Akkarai pattu south, in the Puttalam pattu division of the Puttalam District, in the North-Western Province, and of "The Waste Lands Ordinances of 1897, 1899, 1900, and 1903."

THE notice required by section 1 of "The Waste Lands Ordinances of 1897, 1899, 1900, and 1903," having been duly published in manner prescribed by that section in respect of the above-named land (*vide* Notice No. 6,123), and no claim having been made to the said land or any interest therein within the period of three months from the date specified in the said notice, I, Walter Ernest Wait, Assistant Government Agent of the Puttalam and Chilaw Districts, under and by virtue of the powers vested in me in that behalf by section 2 of the said Ordinances, do hereby on this 2nd day of April, 1917, order and declare that the said lands, as more fully described herein below, situate in the village of Taluwa, in Akkarai pattu south, in the Puttalam pattu division of the Puttalam District, in the North-Western Province, and shown as lots 1, 6, 9, 15, and 18 in preliminary plan 4,550 and in the annexed diagrams, and containing in extent 4 acres 2 roods and 19 perches, are the property of the Crown.

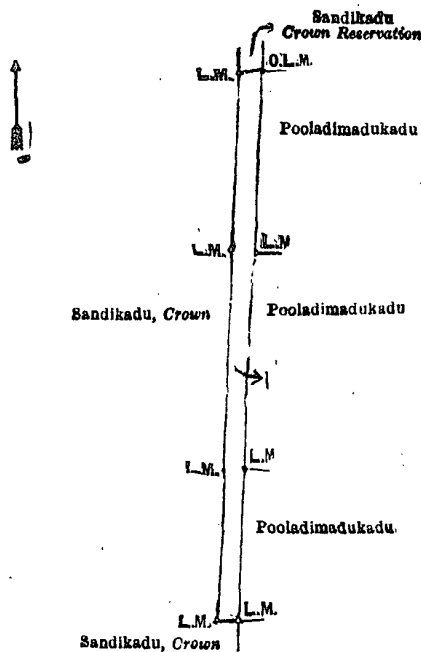
Description of the Lands referred to.

The following lots situated in the village Taluwa, in Akkarai pattu south of Puttalam pattu division, in the District of Puttalam of the North-Western Province, as described in the annexed diagrams:—

I.—Preliminary plan 4,550.

Lot.	Name of Land.	Extent, A. R. P.
1 ..	Sandikadu (reservation for means of access) ..	0 2 14

and bounded as follows: on the north by Sandikadu, Crown reservation; on the east by Pooladimadukadu sold by the Crown to P. Anthony Lewis, Pooladimadukadu sold by the Crown to B. Santiago Pulle and Pooladimadukadu sold by the Crown to F. S. Manampulle; on the south by Sandikadu belonging to the Crown; and on the west by Sandikadu belonging to the Crown.



Surveyor-General's Office,
Colombo, July 18, 1916.

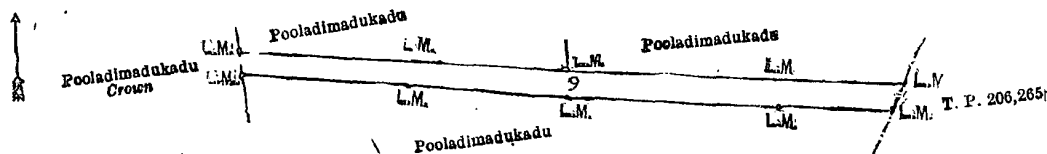
Scale of 4 Chains to an Inch.

C. R. LUNDIE,
for Surveyor-General.

II.—Preliminary plan 4,550.

Lot.	Name of Land.	Extent, A. R. P.
9 ..	Pooladimadukadu (reservation for means of access) ..	0 3 1

and bounded as follows: on the north by Pooladimadukadu sold by the Crown to C. W. Brito and another, Pooladimadukadu sold by the Crown to B. L. Mariam Pulle and another; on the east by land described in title plan No. 206,265; on the south by Pooladimadukadu sold by the Crown to M. Saveri Manuel and another; and on the west by Pooladimadukadu belonging to the Crown.



Surveyor-General's Office,
Colombo, July 18, 1916.

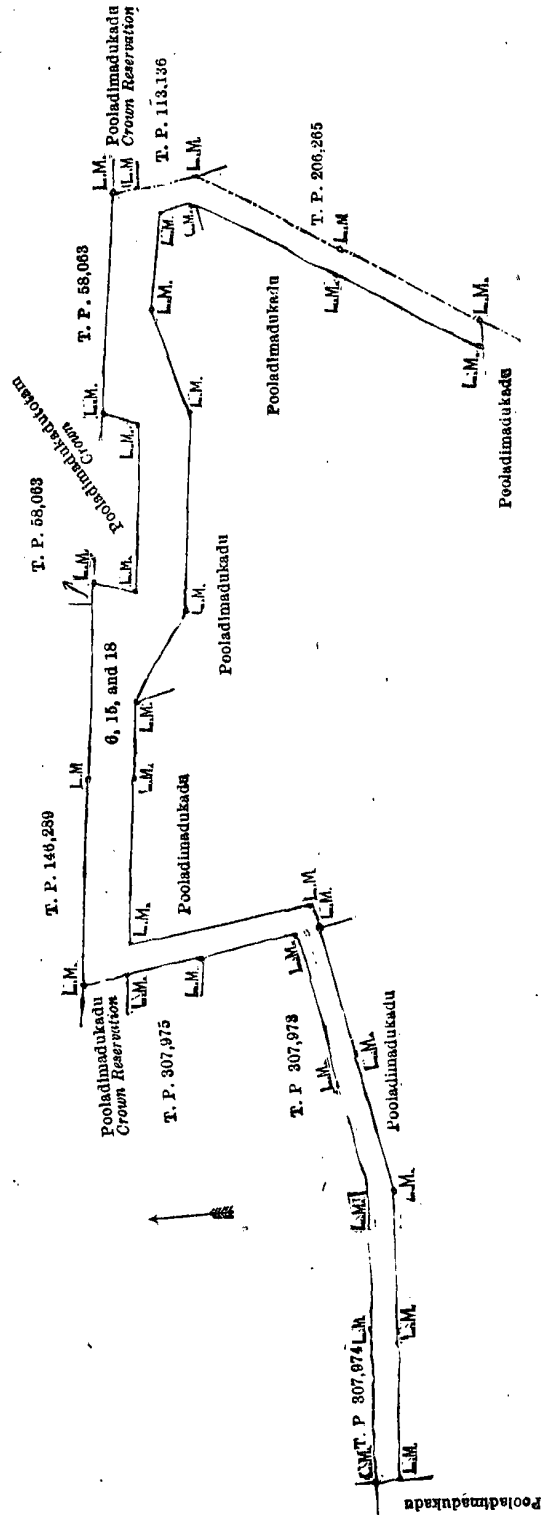
Scale of 4 Chains to an Inch.

C. R. LUNDIE,
for Surveyor-General.

III.—Preliminary plan 4,550.

Lot.	Name of Land.	Extent, A. R. P.
6 ..	Pooladimadukadu (reservation for means of access) ..	0 3 15
15 ..	Do. (do. do.) ..	0 1 27
18 ..	Do. (reservation for road) ..	2 0 2
		3 1 4

and bounded as follows : on the north by lands described in title plans Nos. 309,974, 307,973, and 307,975, Pooladimadukadu, Crown reservation, lands described in title plans Nos. 146,289 and 58,063, Pooladimadukadutotam, Crown, claimed by S. Joachim, and land described in title plan No. 58,063 ; on the east by Pooladimadukadu, Crown reservation, and lands described in title plans Nos. 113,136 and 206,265 ; on the south by Pooladimadukadu sold by the Crown to A. Santiago Pulle, Pooladimadukadu sold by the Crown to P. Anthony Lewis, Pooladimadukadu sold by the Crown to B. Santiago Pulle, Pooladimadukadu sold by the Crown to A. Santiago Pulle, and Pooladimadukadu sold by the Crown to C. W. Brito and another ; and on the west by Pooladimadukadu sold by the Crown to B. Santiago Pulle.



Surveyor-General's Office,
Colombo, July 18, 1916.

Scale of 4 Chains to an Inch.

C. R. LUNDIE,
for Surveyor-General.

April 2, 1917.

W. E. WAIT,
Assistant Government Agent,
Puttalam and Chilaw Districts.

**Order under Section 2 of "The Waste Lands Ordinances of 1897, 1899, 1900, and 1903,"
declaring Lands to be Crown Property.**

In the matter of the lands commonly called and known as Bombiwelakele, situate in the village of Bombiwela, in Anaivilundan pattu south of the Pitigal korale north of the Chilaw District, in the North-Western Province, and of "The Waste Lands Ordinances of 1897, 1899, 1900, and 1903."

THE notice required by section 1 of "The Waste Lands Ordinances of 1897, 1899, 1900, and 1903," having been duly published in manner prescribed by that section in respect of the above-named land (*vide* Notice No. 6,124), and no claim having been made to the said land or to any interest therein within the period of three months from the date specified in the said notice, I, Walter Ernest Wait, Assistant Government Agent of the Puttalam and Chilaw Districts, under and by virtue of the powers vested in me in that behalf by section 2 of the said Ordinances, do hereby on this 2nd day of April, 1917, order and declare that the said land, as more fully described herein below, situate in the village of Bombiwela, in Anaivilundan pattu south of Pitigal korale north of the Chilaw District, in the North-Western Province, and shown as lots 1, 2, 5, 6, 14, 15, and 18 in preliminary plan 4,628 and in the annexed diagram, and containing in extent 4 acres and 9 perches, are the property of the Crown.

Description of the Lands referred to.

The following lots situated in the village of Bombiwela, in Anaivilundan pattu south of Pitigal korale north, in the District of Chilaw of the North-Western Province, as described in the annexed diagram:—

Preliminary plan 4,628.			Extent, A. R. P.		
Lot.	Name of Land.				
1	Bombiwelakele (reservation for cart track)	0	1 30
2	Do. (reservation along irrigation channel)	0	1 13
5	Do. (reservation for footpath and channel)	0	2 23
6	Do. (reservation for a footpath)	0	0 26
14	Do. (reservation for tank bund and cart track)	1	2 5
15	Do. (reservation for a footpath)	0	1 6
18	Do. (reservation along irrigation channel)	0	2 26
				4	0 9

and bounded as follows: on the north by Puhulhenekele belonging to the Crown, Bombiwelakele sold by the Crown to V. J. M. de Mel, Bombiwelakele sold by the Crown to V. J. M. de Mel, Puhulhenekele belonging to the Crown, Bombiwelakele sold by the Crown to V. J. M. de Mel, Bombiwelakele sold by the Crown to V. J. M. de Mel, and Puhulhenekele belonging to the Crown; on the east by cart track, Bombiwela tank, Asweddumehena belonging to the Crown, and Asweddumewela claimed by late S. Dabrera and others; on the south by Bombiwelakele sold by the Crown to Mrs. J. V. Dias, Palugammedwala, Bombiwelakele sold by the Crown to V. J. M. de Mel, Bombiwelakele sold by the Crown to Mrs. J. V. Dias, Pathkolalandekatuwa belonging to the Crown, and irrigation channel; on the west by land described in title plan No. 256,874.

NOTE.—Lot 9 in preliminary plan 4,628 known as Bombiwelakele lying within the above boundaries, is excluded from this notice, and its extent of 3 roods and 13 perches is not included in the acreage of 4 acres and 9 perches given above.

[For Diagram see page 678.]

**Order under Section 2 of "The Waste Lands Ordinances of 1897, 1899, 1900, and 1903,"
declaring Lands to be Crown Property.**

In the matter of the lands commonly called and known as Moragasptiyamukalana and Moragasptiyadeniya, situate in the village of Eliwitiya, in Munnessaram pattu north of the Pitigal korale north of the Chilaw District, in the North-Western Province, and of "The Waste Lands Ordinances of 1897, 1899, 1900, and 1903."

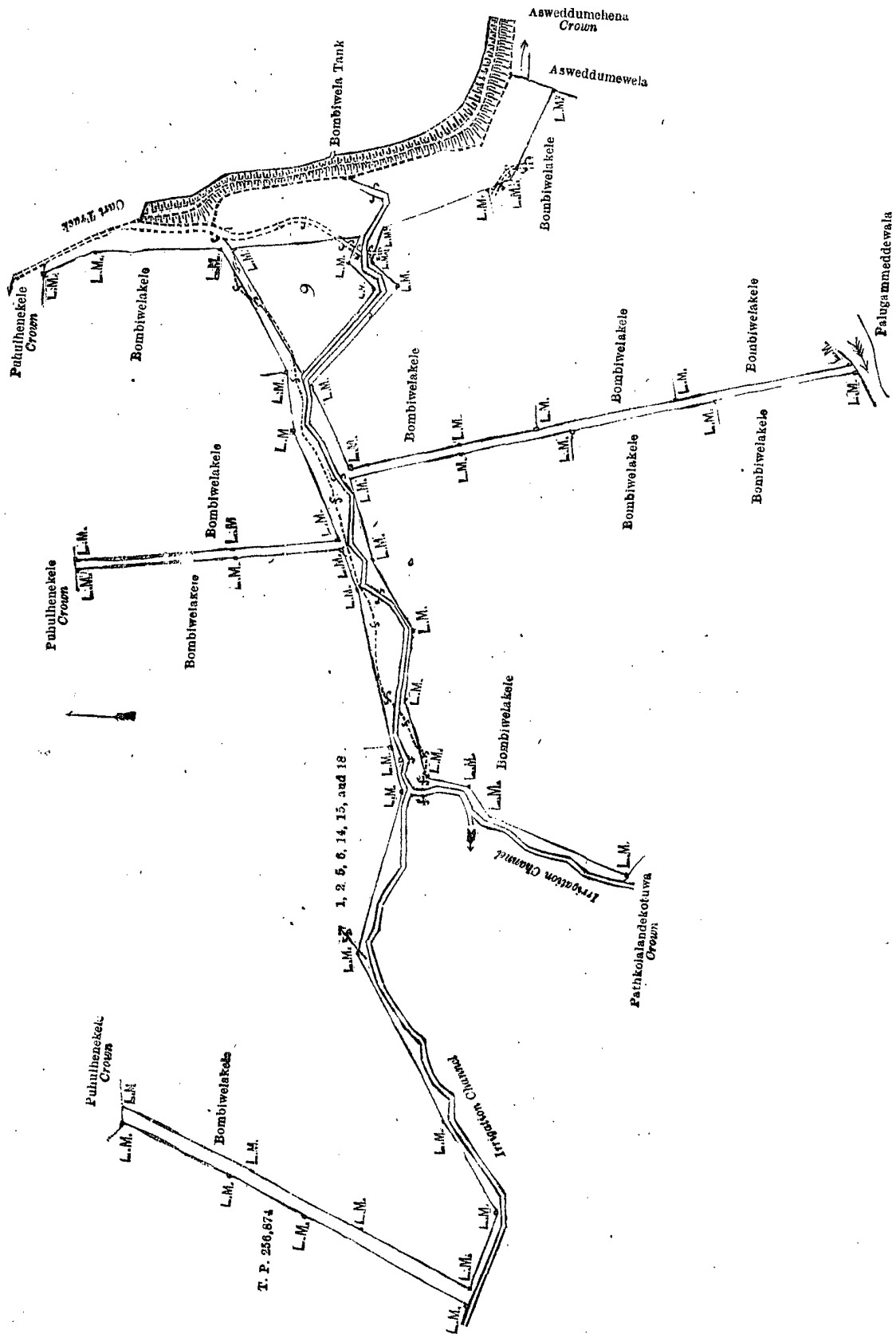
THE notice required by section 1 of "The Waste Lands Ordinances of 1897, 1899, 1900, and 1903," having been duly published in manner prescribed by that section in respect of the above-named lands (*vide* Notice No. 6,019), and no claim having been made to the said lands or to any interest therein within the period of three months from the date specified in the said notice, I, Walter Ernest Wait, Assistant Government Agent of the Puttalam and Chilaw Districts, under and by virtue of the powers vested in me in that behalf by section 2 of the said Ordinances, do hereby on this 16th day of January, 1917, order and declare that the said lands, as more fully described herein below, situate in the village of Eliwitiya, in Munnessaram pattu north of Pitigal korale north of the Chilaw District, in the North-Western Province, and shown as lots 2634, 2636, 2637, and 2638 in preliminary plan 4,478 and in the annexed diagram, and containing in extent 3 acres 2 roods and 38 perches, are the property of the Crown.

Description of the Lands referred to.

The following lots situated in the village Eliwitiya, in Munnessaram pattu north of Pitigal korale north, in the District of Chilaw, of the North-Western Province, as described in the annexed diagram:—

Preliminary plan 4,478.			Extent, A. R. P.		
Lot.	Name of Land.				
2634	Moragasptiyamukalana (reservation for bund)	3	0 12
2636	Moragasptiyadeniya (reservation for road)	0	0 23
2637	Moragasptiyamukalana (do)	0	1 16
2638	Do. (reservation for a road)	0	0 27
				3	2 38

and bounded as follows: on the north by land described in title plan 165,340, Moragasptiyadeniya sold by the Crown to W. Albert Fernando, land described in title plan, 165,340 and 197,144; on the east by Crown reservation, Kohombagahawatta claimed by Mathosingho of Eliwitiya, Korakahahena belonging to the Crown, and Moragasptiyamukalana sold by the Crown to W. Albert Fernando; on the south by Moragasptiyamukalana belonging to the Crown; and on the west by Bombiwela tank bund.



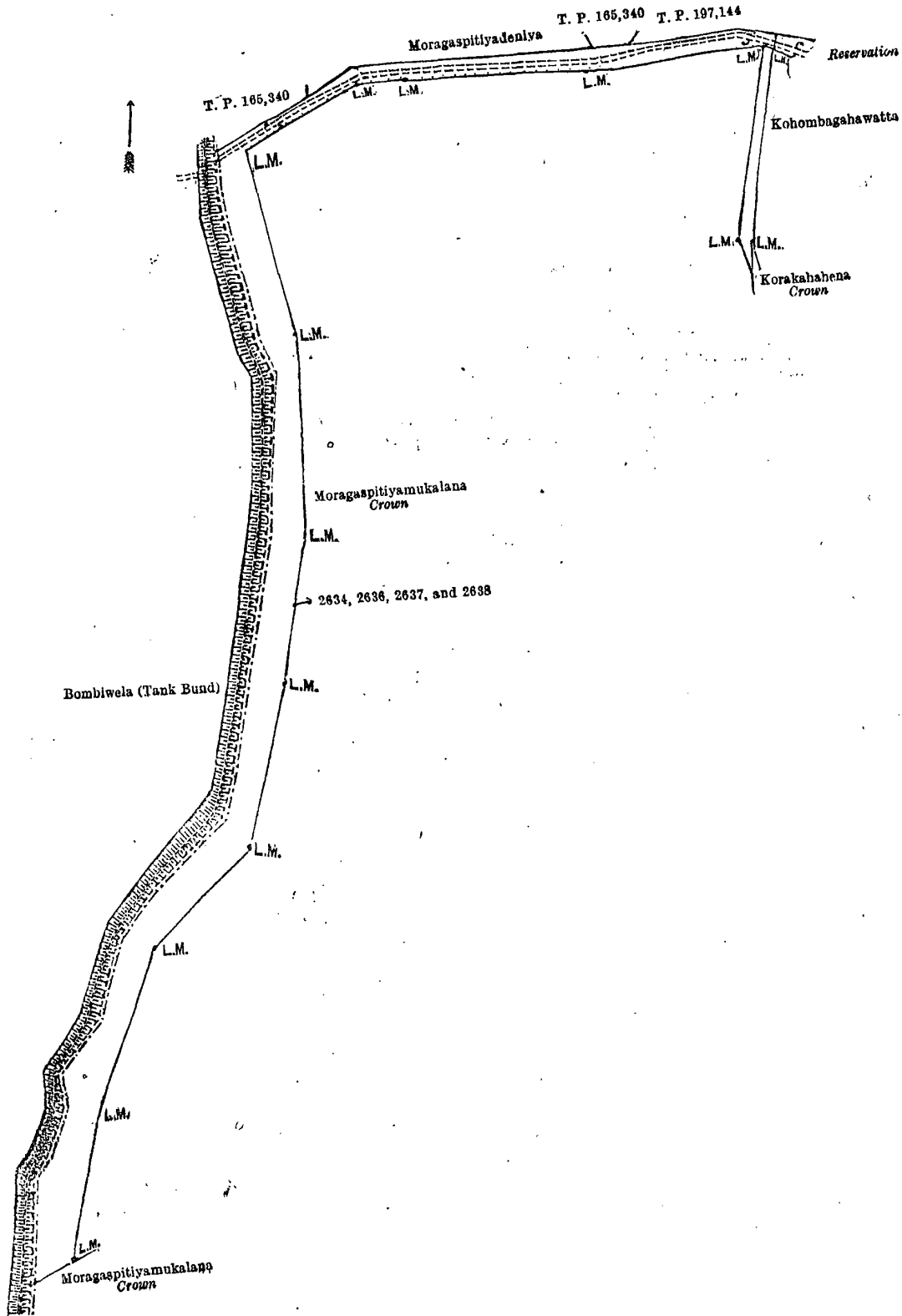
Surveyor-General's Office,
Colombo, September 30, 1916.

Scale of 4 Chains to an Inch.

C. R. LUNDIE,
for Surveyor-General

April 2, 1917.

W. E. WAIT,
Assistant Government Agent,
Puttalam and Chilaw Districts.



Surveyor-General's Office,
Colombo, July 29, 1916.

Scale of 4 Chains to an Inch.

C. R. LUNDIE,
for Surveyor-General.

January 16, 1917.

W. E. WAIT,
Assistant Government Agent,
Puttalam and Chilaw Districts.

**Order under Section 4, Sub-section (1), of "The Waste Lands Ordinances of 1897, 1899, 1900, and 1903,"
declaring Land to be Crown Property.**

In the matter of the land commonly called or known as Dangahagala, situate in the village of Munnessaram, in Munnessaram pattu south of the Pitigal korale north, Chilaw District, in the North-Western Province, and of "The Waste Lands Ordinances of 1897, 1899, 1900, and 1903."

WHEREAS in pursuance of section 1 of the said Ordinances it was duly notified on the 13th day of October, 1916, that if no claim to the land commonly called or known as Dangahagala, situate in the village of Munnessaram, in Munnessaram pattu south of Pitigal korale north in the Chilaw District, in the North-Western Province, containing in extent 1 acre 1 rood and 34 perches, and shown as lot 1 in preliminary plan 4,549, as described in the annexed diagram, was made to the Assistant Government Agent of the Puttalam and Chilaw Districts of the North-Western Province, within the period of three months from the date specified in such notice, such land would be deemed the property of the Crown, and dealt with on account of the Crown (*vide* Notice No. 6,025):

And whereas (1) Chandrasekera Adikari Mudiyansele Mariru Etana, (2) Chandrasekera Adikari Mudiyansele Menikhamy, (3) Chandrasekera Adikari Mudiyansele Puchi Menika, and (4) Chandrasekera Adikari Mudiyansele Urudihamy, all of Munnessaram, made claim thereto, and whereas the said claimants have withdrawn their claims to the said land, I, Walter Ernest Wait, Assistant Government Agent of the Puttalam and Chilaw Districts of the North-Western Province, under and by virtue of the powers vested in me in that behalf by section 4 of the said Ordinances, do hereby on this 10th day of March, 1917, order and declare, under section 4, sub-section (1), of the said Ordinances, that the said land, as more fully described herein below, is the property of the Crown.

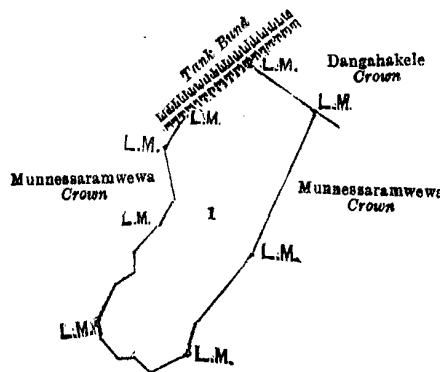
Description of the Land referred to.

The following lot situated in the village Munnessaram, in Munnessaram pattu south of Pitigal korale north, in the District of Chilaw, North-Western Province, as described in the annexed diagram:—

Preliminary plan 4,549.

Lot.	Name of Land.	Extent, A. R. P.
1	Dangahagala	1 1 34

and bounded as follows: on the north by Dangahakele belonging to the Crown; on the east and south by Munnessaramwewa belonging to the Crown; on the west by Munnessaramwewa belonging to the Crown, and tank bund.



Surveyor-General's Office,
Colombo, June 21, 1916.

Scale of 4 Chains to an Inch.

C. R. LUNDIE,
for Surveyor-General.

W. E. WAIT,
Assistant Government Agent,
Puttalam and Chilaw Districts.