

Ceylon Government Gazette

Published by Authority.

No. 6,872 — FRIDAY, MAY 18, 1917.

PART I.—General : Minutes, Proclamations, Appointments, and General Government Notifications.
 PART II.—Legal and Judicial.
 PART III.—Provincial Administration.
 PART IV.—Land Settlement.
 PART V.—Mercantile, Marine, Municipal, Local, &c.

Separate paging is given to each Part, in order that it may be filed separately.

Part IV.—Land Settlement.

	PAGE		PAGE
Preliminary Notices	681	Final Orders	702

PRELIMINARY NOTICES.

Kurunegala Notice No. 6,335.

Notice under "The Waste Lands Ordinances of 1897, 1899, 1900, and 1903."

TAKE notice that unless within three months from May 18, 1917, the persons, if any, who claim any interest in the land hereinafter mentioned make claim in person or in writing to the said land or to some interest therein to J. M. Davies, Esq., Special Officer appointed under section 28 of "The Waste Lands Ordinances of 1897, 1899, 1900, and 1903," at his office at Fort, Colombo :

Such Special Officer, in pursuance of the powers vested in him by the said Ordinances, will declare by writing under his hand that the land, to which no claim has been made, is the property of the Crown.

J. M. DAVIES,
Special Officer.

Description of the Land referred to.

The following lot situated in the village of Tantirigama, in the Mahagalboda Egoda korale of the Hiriyala hatpattu of the Kurunegala District, in the North-Western Province, as described in the annexed diagram :—

Preliminary plan 1,968.

Lot.	Name of Land.	Extent, A. R. P.
A 959AE ...	Ukkuattepitiyahena	1 0 32

and bounded as follows : on the north and east by the village limit of Hunupola ; on the south by Tantirigamahena belonging to the Crown ; on the west by Nagahagodahena and Galtennehena declared to be the property of the Crown

[For Diagram see page 682.]

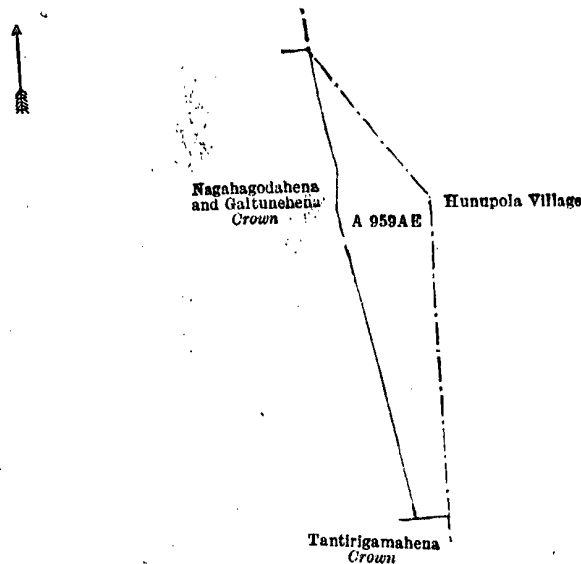
Kurunegala Notice No. 6,336.

Notice under "The Waste Lands Ordinances of 1897, 1899, 1900, and 1903."

TAKE notice that unless within three months from May 18, 1917, the persons, if any, who claim any interest in the lands hereinafter mentioned or in any one or more of such lands or to some interest therein make claim in person or in writing to the said lands or any of them or to some interest therein to N. A. Hampton, Esq., Special Officer appointed under section 28 of "The Waste Lands Ordinances of 1897, 1899, 1900, and 1903," at his office at Fort, Colombo :

Such Special Officer, in pursuance of the powers vested in him by the said Ordinances, will declare by writing under his hand that the said lands, or such of them as to which no claim has been made, are the property of the Crown.

N. A. HAMPTON,
Special Officer.



Surveyor-General's Office,
Colombo, September 25, 1916.

Scale of 4 Chains to an Inch.
Kurunegala S. O. 164—1917.

G. K. THORNHILL,
for Surveyor-General.

Description of the Lands referred to.

The following lots situated in the village of Gonagala, in the Gannawa, korale of the Weudawili hatpattu of the Kurunegala District, in the North-Western Province, as described in the annexed diagrams:—

I.—Preliminary plan 1,516.

Lot.	Road	Name of Land.	Extent, A. R. P.
1	2 3 21

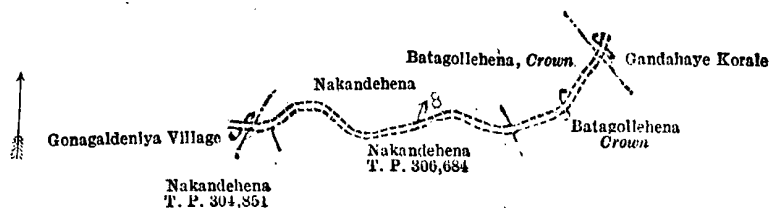
and bounded as follows: on the north by the village limit of Gonagaldeniya, Gurugalgodahena belonging to the Crown, Nakandehena sold by the Crown (T. P. 304,851), Gurugalgodahena belonging to the Crown, Gurugalgodahena sold by the Crown (T. P. 310,233), Kahatagahamulahena sold by the Crown (T. P. 305,828), Nakandehena sold by the Crown (T. P. 304,851), an ela, Hapugastennehena sold by the Crown (T. P. 305,780); on the east by Nakandehena sold by the Crown (T. P. 306,684), Werellagollehena sold by the Crown (T. P. 306,685), the boundary of the Gandahaye korale; on the south by Werellagolla sold by the Crown (T. P. 306,197), Werellagollehena sold by the Crown (T. P. 305,829), Hapugastennehena sold by the Crown (T. P. 305,780), Damunugahamulawatta sold by the Crown (T. P. 304,851), Kahatagahamulahena sold by the Crown (T. P. 305,828), Gurugalgodahena sold by the Crown (T. P. 310,233), Gallenagawahena sold by the Crown (T. P. 306,047), Mukalanwattehena sold by the Crown (T. P. 302,035), Udapihillahena sold by the Crown (T. P. 304,638), Udapihillahena sold by the Crown (T. P. 305,782), an ela, Dehigahamulakandehena claimed by Tennekoon Mudiyansele Kiri Banda and another, Batalawattalanda belonging to the Crown, Parapayawatta sold by the Crown (T. P. 307,964), Galewatta claimed by Herat Mudiyansele Bandirala, Vidane, Eriyagahamula-ela, Kongahamulawatta claimed by Herat Mudiyansele Kiri Banda and others, Talagahamulawatta claimed by Tennekoon Mudiyansele Kiri Banda, ex-Arachchi, Udadeniya claimed by Munasin Mudiyansele Mudiyanse, Talagahamulawatta claimed by Tennekoon Mudiyansele Kiri Banda, ex-Arachchi, Kongahamulawatta claimed by Herat Mudiyansele Kiri Banda and others, Gorakagahamulawatta sold by the Crown (T. P. 301,906), Puswellewatta claimed by Herat Mudiyansele Bandirala, Vidane, Pusselawattehena sold by the Crown (T. P. 304,763), Batalawattelandehena belonging to the Crown, Dehigahamulakandehena claimed by Tennekoon Mudiyansele Kiri Banda and another, Udapihillahena sold by the Crown (T. P. 305,782), Kehelwarawa sold by the Crown (T. P. 307,883), Mukalanwattehena sold by the Crown (T. P. 302,035), Gallenagawahena sold by the Crown (T. P. 306,047), Gurugalgodahena sold by the Crown (T. P. 310,233), Gurugalgodahena belonging to the Crown, Nakandehena sold by the Crown (T. P. 304,851), Gurugalgodahena sold by the Crown (T. P. 310,233), Mudunapitahena sold by the Crown (T. P. 306,047), Moratenna estate sold by the Crown (T. P. 318,213); on the west by the boundary of the Tiragandahaye korale.

[For Diagram see page 683.]

II.—Preliminary plan 1,516.

Lot.	Road	Name of Land.	Extent, A. R. P.
8	0 0 19

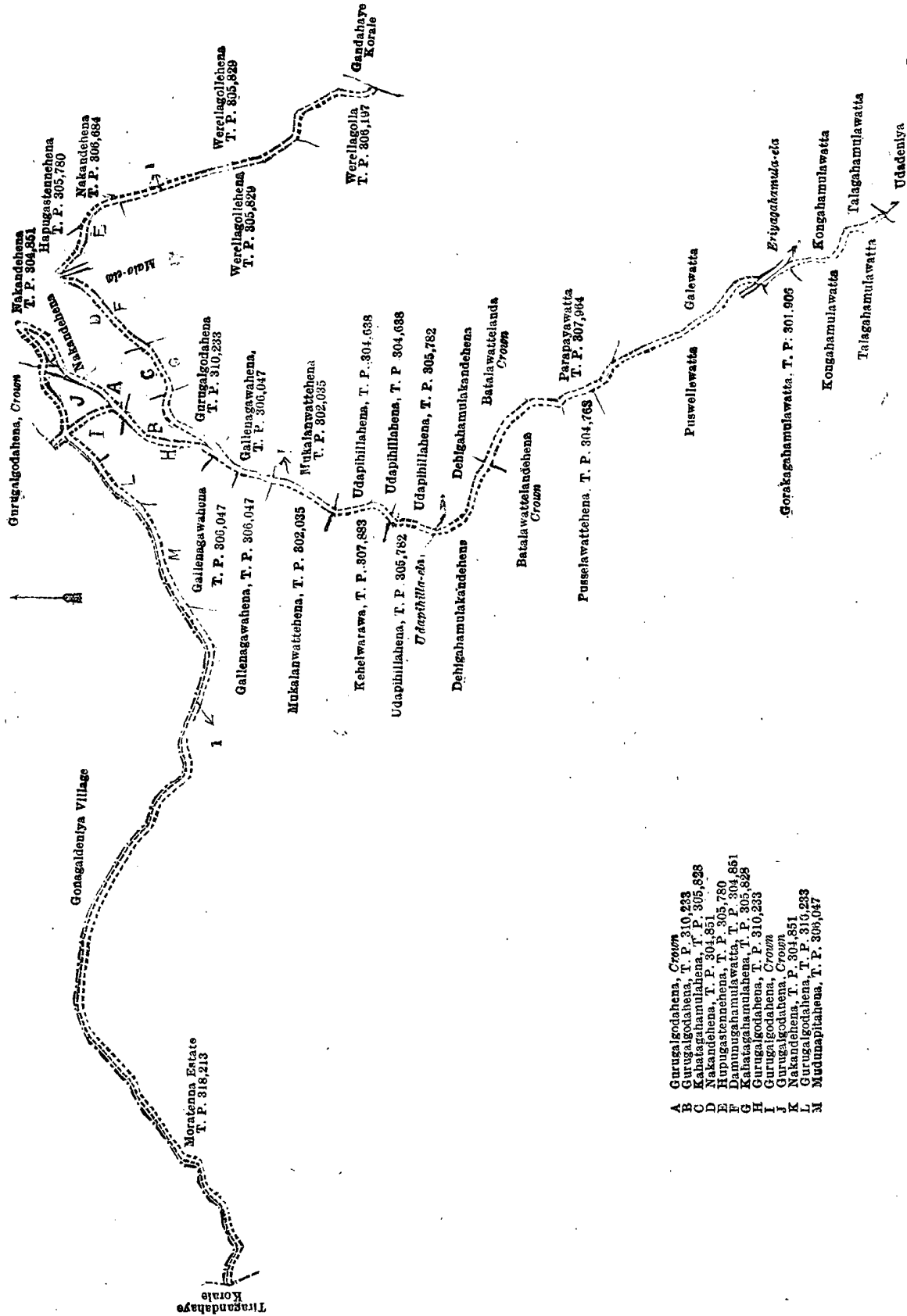
and bounded as follows: on the north by Nakandehena claimed by Tennekoon Mudiyansele Punchirala and Kiri Banda, Batagollehena belonging to the Crown; on the east by the boundary of the Gandahaye korale; on the south by Batagollehena belonging to the Crown, Nakandehena sold by the Crown (T. P. 306,684), Nakandehena sold by the Crown (T. P. 304,851); on the west by the village limit of Gonagaldeniya.



Surveyor-General's Office,
Colombo, July 8, 1916.

Scale of 4 Chains to an Inch.

G. K. THORNHILL,
for Surveyor-General.



- A Gurugalgodahena, Crown
- B Gurugalgodahena, T. P. 310,233
- C Kabataghamulawahena, T. P. 305,823
- D Nakandehena, T. P. 304,851
- E Hapugastennehena, T. P. 305,780
- F Damunugahamulawatta, T. P. 304,851
- G Kabataghamulawahena, T. P. 305,823
- H Gurugalgodahena, T. P. 310,233
- I Gurugalgodahena, Crown
- J Nakandehena, T. P. 304,851
- K Gurugalgodahena, T. P. 310,233
- L Mutunaplahena, T. P. 305,047

Surveyor-General's Office,
Colombo, July 8, 1916.

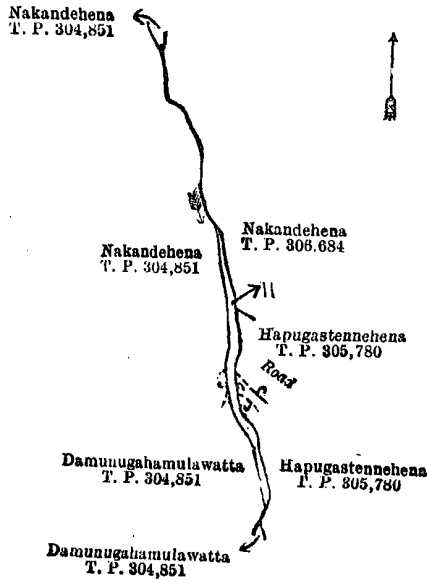
Scale of 8 Chains to an Inch.

G. K. THORNHILL,
for Surveyor-General.

III.—Preliminary plan 1,516.

Lot.	Name of Land.	Extent, A. R. P.
11	Mala-ela (stream)	0 0 20

and bounded as follows : on the north by Nakandehena sold by the Crown (T. P. 304,851) ; on the east by Nakandehena sold by the Crown (T. P. 306,684), Hapugastennehena sold by the Crown (T. P. 305,780), a road, Hapugastennehena sold by the Crown (T. P. 305,780) ; on the south by Damunugahamulawatta sold by the Crown (T. P. 304,851) ; on the west by Damunugahamulawatta sold by the Crown (T. P. 304,851), a road, Nakandehena sold by the Crown (T. P. 304,851).



Surveyor-General's Office,
Colombo, July 8, 1916.

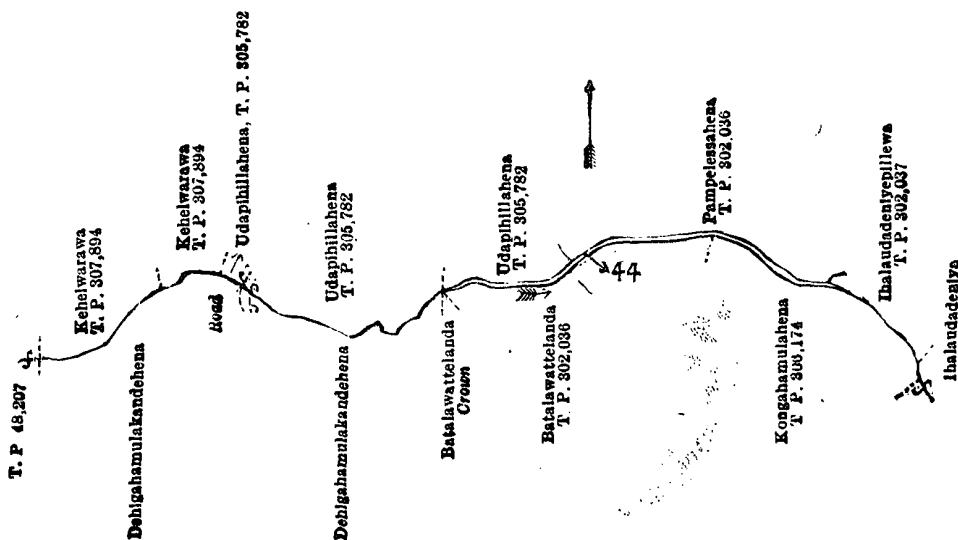
Scale of 4 Chains to an Inch.

G. K. THORNHILL,
for Surveyor-General.

IV.—Preliminary plan 1,516.

Lot.	Name of Land.	Extent, A. R. P.
44	Udapihilla-ela	0 0 36

and bounded as follows : on the north by Kehelwarawa sold by the Crown (T. P. 307,894), Udapihillahena sold by the Crown (T. P. 305,782), Pampelessahena sold by the Crown (T. P. 302,036), Ihalaudadeniyepillewa sold by the Crown (T. P. 302,037) ; on the east by Ihalaudadeniya claimed by Herat Mudiyanseleage Punchi Banda and others ; on the south by Kongahamulahena sold by the Crown (T. P. 306,174), Batalawattelanda sold by the Crown (T. P. 302,036), Batalawattelanda belonging to the Crown, Dehigahamulakandehena claimed by Tennekoon Mudiyanseleage Kiri Banda and Punchirala ; on the west by T. P. 48,207.



Surveyor-General's Office,
Colombo, July 8, 1916.

Scale of 4 Chains to an Inch.

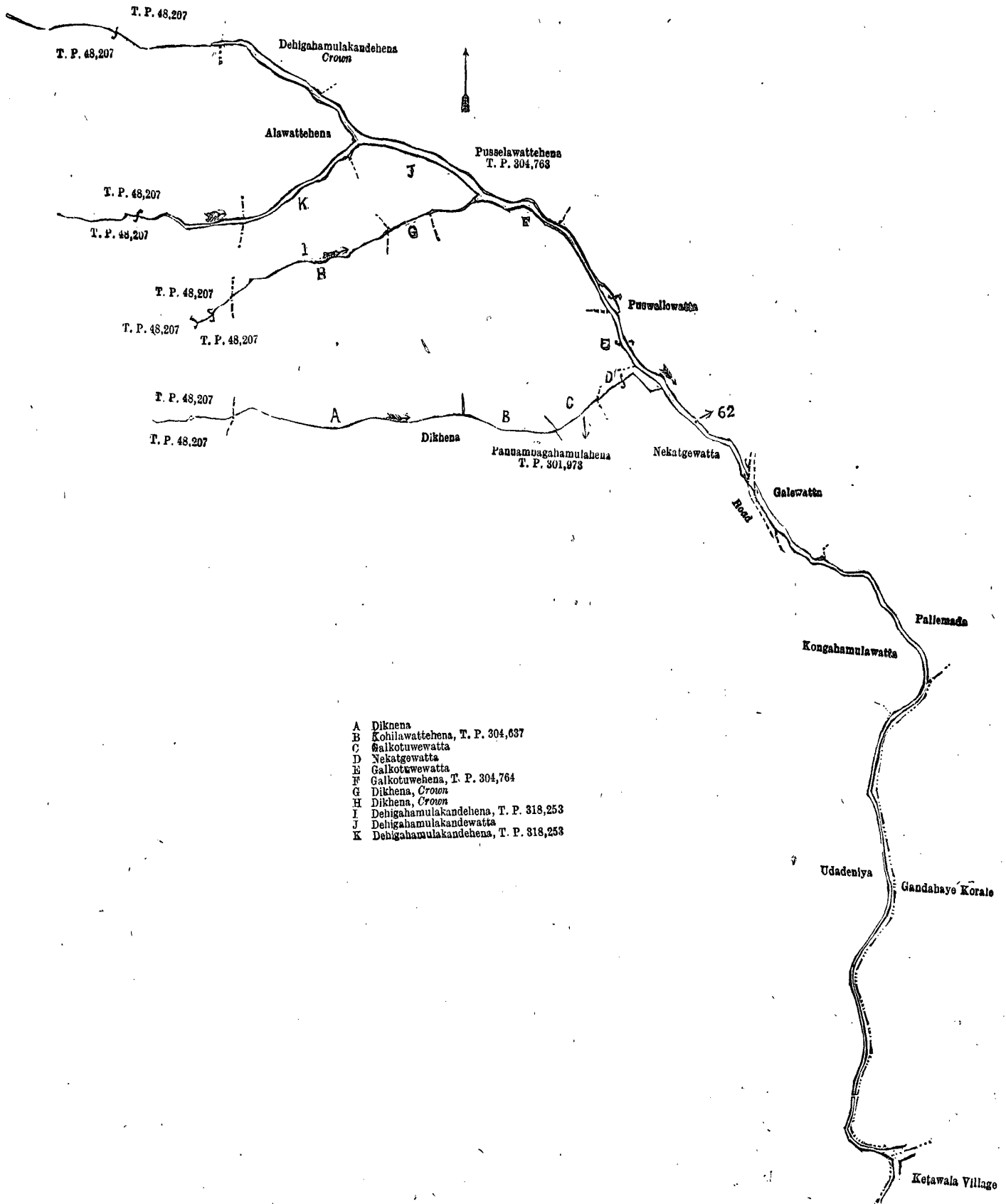
G. K. THORNHILL,
for Surveyor-General.

V.—Preliminary plan 1,516.

Lot.	Name of Land.	Extent, A. R. P.
62	Eriyagahamula-ela and other streams	1 0 30

and bounded as follows : on the north by T. P. 48,207, Dehigahamulakandehena belonging to the Crown, Pusselawattelanda sold by the Crown (T. P. 304,763), Puswellawatta claimed by Herat Mudiyanseleage Bandirala, Vidane, Galewatta claimed by ditto, Pallemada claimed by Herat Mudiyanseleage Punchi Banda ; on the east by the boundary of the Gandahaye korale ; on the south by the village limit of Ketawalaudadeniya claimed by Munasin Mudiyanseleage Mudiyanse ; on the west by Udadeniya claimed by Munasin Mudiyanseleage Mudiyanse, Kongahamulawatta claimed by Herat Mudiyanseleage Kiri Banda and others, a road, Nekatgewatta claimed by Herat Mudiyanseleage Kawwala, Panuambagahamulahena sold by the Crown (T. P. 301,973), Dikbena claimed by Herat Mudiyanseleage Dingiriappu and others, T. P. 48,207, Dikbena claimed by Herat Mudiyanseleage Bandirala, Kohilawattelanda sold by the Crown (T. P. 304,637), Galkotuwewatta

claimed by Herat Mudiyansele Dingiriappu, Nekatgewatta claimed by Herat Mudiyansele Kawrala, Galkotuwehenna claimed by Herat Mudiyansele Dingiriappu, Galkotuwehenna sold by the Crown (T. P. 304,764), Dikhena belonging to the Crown, T. P. 48,207, Dehigamulakandehena sold by the Crown (T. P. 318,253), Dehigamulakandewatta claimed by Herat Mudiyansele Banda, Dehigamulakandehena sold by the Crown (T. P. 318,253), T. P. 48,207 Alawattehena claimed by Herat Mudiyansele Kawrala and others, T. P. 48,207.



Surveyor-General's Office,
 Colombo, July 8, 1916.

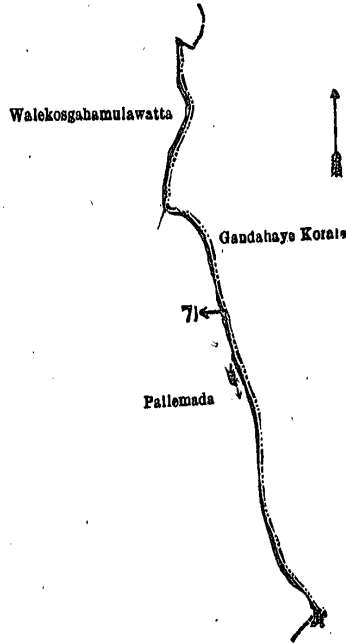
Scale of 4 Chains to an Inch.

G. K. THORNHILL,
 for Surveyor-General.

VI.—Preliminary plan 1,516.

Lot.	Name of Land.	Extent, A. R. P.
71	Channel	0 0 12

and bounded as follows: on the north by Walekosgahamulawatta claimed by Tennekoon Mudiyansele Appuhamy and Tikiri Banda; on the east and south by the boundary of Gandahaye korale; on the west by Pallemada claimed by Herat Mudiyansele Punchi Banda, Walekosgahamulawatta claimed by Tennekoon Mudiyansele Appuhamy and Tikiri Banda.



Surveyor-General's Office,
Colombo, July 8, 1916.


Scale of 4 Chains to an Inch.

G. K. THORNHILL,
for Surveyor-General.

VII.—Preliminary plan 1,516.

Lot.	Name of Land.	Extent, A. R. P.
77	Mala-ela	0 0 32

and bounded as follows: on the north by Dikhena claimed by Herat Mudiyansele Dingiriappu and others, Tennahena sold by the Crown (T. P. 305,783); on the east by Kongahamulawatta claimed by Herat Mudiyansele Kiribanda and others; on the south by Boraluwekahatagahamulahena sold by the Crown (T. P. 306,886), Boraluwedikhena sold by the Crown (T. P. 307,963); on the west by T. P. 48,207.



Surveyor-General's Office,
Colombo, July 8, 1916.

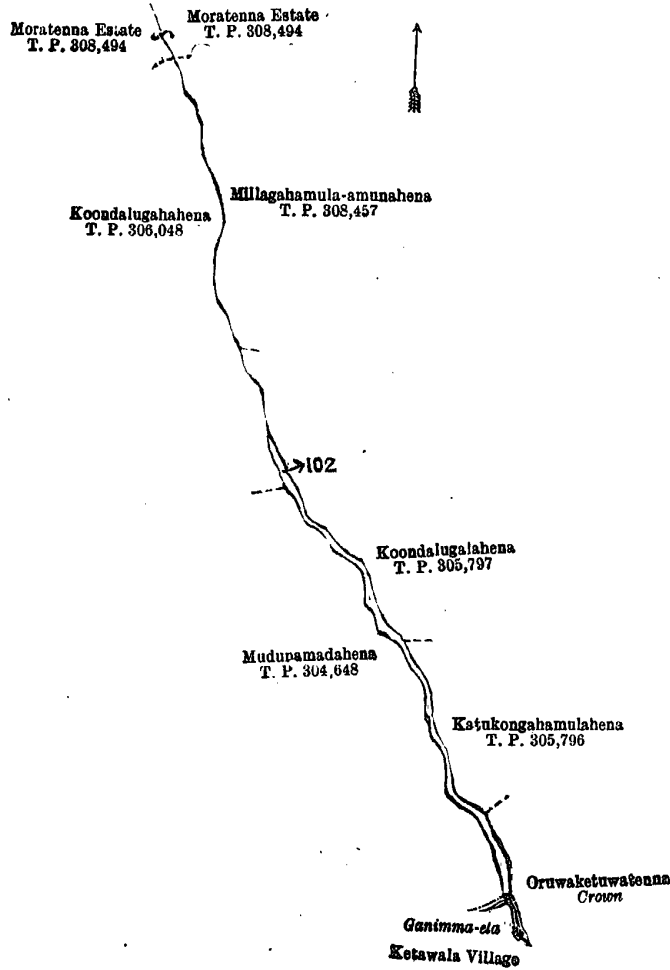
Scale of 4 Chains to an Inch.

G. K. THORNHILL,
for Surveyor-General.

VIII.—Preliminary plan 1,516.

Lot.	Name of Land.	Extent, A. R. P.
102	Mala-ela (stream)	0 1 2

and bounded as follows: on the north by Moratenna estate sold by the Crown (T. P. 308,494); on the east by Millagahamula-amunahena sold by the Crown (T. P. 308,457), Koondalugalahena sold by the Crown (T. P. 305,797), Katukongahamulahena sold by the Crown (T. P. 305,796), Oruwaketuwatenna belonging to the Crown; on the south by the village limit of Ketawala, Ganimma-ela; on the west by Mudunamadahena sold by the Crown (T. P. 304,648), Koondalugalahena sold by the Crown (T. P. 306,048).



Surveyor-General's Office,
Colombo, July 8, 1916.

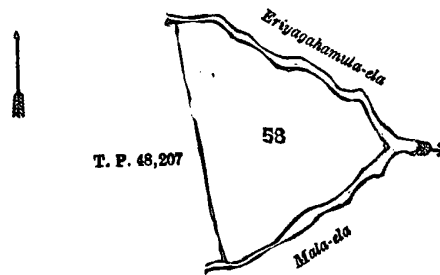
Scale of 4 Chains to an Inch.

G. K. THORNHILL,
for Surveyor-General.

IX.—Preliminary plan 1,516.

Lot.	Name of Land.	Extent, A. R. P.
58	Alawattahena	1 1 26

and bounded as follows: on the north by the Iriyagahamula-ela; on the east by the Iriyagahamula-ela, the Mala-ela on the south by the Mala-ela; on the west by T. P. 48,207.



Surveyor-General's Office,
Colombo, August 9, 1916.

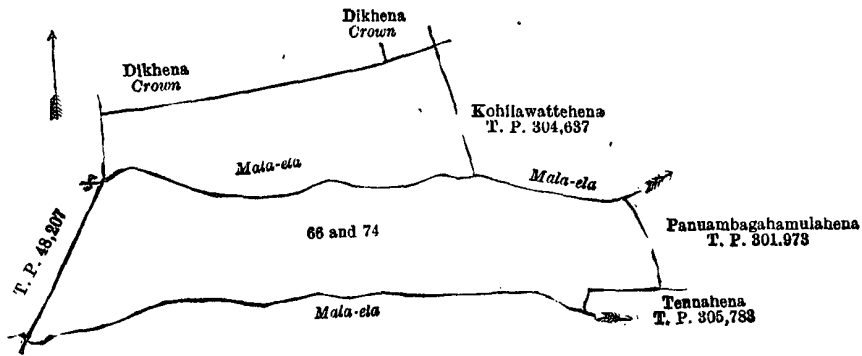
Scale of 4 Chains to an Inch.

G. K. THORNHILL,
for Surveyor-General.

X.—Preliminary plan 1,516.

Lot.	Name of Land.	Extent, A. R. P.
66	Dikhena	1 2 34
74	Do.	3 0 15
		4 3 9

and bounded as follows: on the north by Dikhena belonging to the Crown; on the east by Kohilawattahena sold by the Crown (T. P. 304,637), the Mala-ela, Panuambagahamulahena sold by the Crown (T. P. 301,973); on the south by Tennahena sold by the Crown (T. P. 305,783), the Mala-ela; on the west by T. P. 48,207.



Surveyor-General's Office,
Colombo, August 9, 1916.

Scale of 4 Chains to an Inch.

G. K. THORNHILL,
for Surveyor-General.

Kurunegala S. O. 165—1917.

Kurunegala Notice No. 6,337.

Notice under "The Waste Lands Ordinances of 1897, 1899, 1900, and 1903."

TAKE notice that unless within three months from May 18, 1917, the persons, if any, who claim any interest in the lands hereinafter mentioned or in any one or more of such lands or to some interest therein make claim in person or in writing to the said lands or any of them or to some interest therein to N. A. Hampton, Esq., Special Officer appointed under section 28 of "The Waste Lands Ordinances of 1897, 1899, 1900, and 1903," at his office at Fort, Colombo :

Such Special Officer, in pursuance of the powers vested in him by the said Ordinances, will declare by writing under his hand that the said lands, or such of them as to which no claim has been made, are the property of the Crown.

N. A. HAMPTON,
Special Officer.

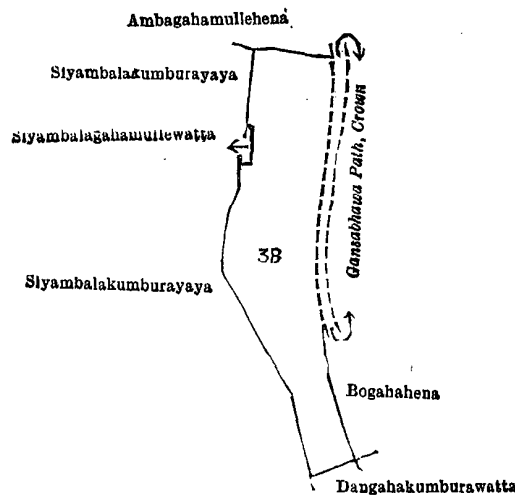
Description of the Lands referred to.

The following lots situated in the village of Welandapitiya, in the Udukaha korale east of the Dambadeni hatpattu of the Kurunegala District, in the North-Western Province, as described in the annexed diagrams :—

I.—Preliminary plan 412.

Lot.	Name of Land.	Extent, A. R. P.
3B	Siyambalagahamullehena	1 1 31

and bounded as follows : on the north by Ambagahamullehena sold by the Crown ; on the east by Gansabhawa path declared to be the property of the Crown under the Waste Lands Ordinances, Bogahahena claimed by Inguruwatta Muhandiranlage Punchi Naide and others ; on the south by Dangahakumburawatta claimed by Punchi Naide ; on the west by Siyambalakumburayaya claimed by Bandiya and others, Siyambalagahamullewatta claimed by Halwelduriyalage Bandiya, Siyambalakumburayaya claimed by Bandiya and others.



Surveyor-General's Office
Colombo, November 14, 1916.

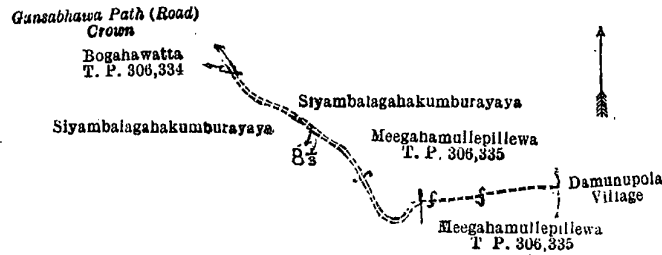
Scale of 4 Chains to an Inch.

G. K. THORNHILL,
for Surveyor-General.

II.—Preliminary plan 412.

Lot.	Name of Land.	Extent, A. R. P.
8½	Para (footpath)	0 0 10

and bounded as follows : on the north by Bogahawatta sold by the Crown (T. P. 306,334), Gansabhawa path (road) declared to be the property of the Crown under the Waste Lands Ordinances ; on the east by Siyambalagahakumburayaya claimed by Bandiya and others, Meegahamullepillewa sold by the Crown (T. P. 306,335) ; on the south by the village limit of Damunupola ; on the west by Meegahamullepillewa sold by the Crown (T. P. 306,335), Siyambalagahakumburayaya claimed by Bandiya and others,



Surveyor-General's Office,
Colombo, November 14, 1916.

Scale of 4 Chains to an Inch.

G. K. THORNHILL,
for Surveyor-General.

Kurunegala S. O. 166—1917.

Kurunegala Notice No. 6,338.

Notice under "The Waste Lands Ordinances of 1897, 1899, 1900, and 1903."

TAKE notice that unless within three months from May 18, 1917, the persons, if any, who claim any interest in the lands hereinafter mentioned or in any one or more of such lands or to some interest therein make claim in person or in writing to the said lands or any of them or to some interest therein to N. A. Hampton, Esq., Special Officer appointed under section 28 of "The Waste Lands Ordinances of 1897, 1899, 1900, and 1903," at his office at Fort, Colombo :

Such Special Officer, in pursuance of the powers vested in him by the said Ordinances, will declare by writing under his hand that the said lands, or such of them as to which no claim has been made, are the property of the Crown.

N. A. HAMPTON,
Special Officer.


Description of the Lands referred to.

The following lots situated in the village of Yattalgoda, in the Udukaha korale south of the Dambadeni hatpattu of the Kurunegala District, in the North-Western Province, as described in the annexed diagrams :—

I.—Preliminary plan 476.

Lot.	Name of Land.	Extent, A. R. P.
66A	Railway reservation	0 0 5

and bounded as follows : on the north by reservation (Railway line) belonging to the Crown ; on the east by Kekulullekumburayaya claimed by Patirannehelai Podisingho and others ; on the south and west by reservation (Railway line) belonging to the Crown.



Surveyor-General's Office,
Colombo, September 18, 1916.

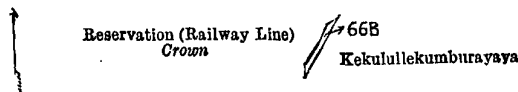
Scale of 4 Chains to an Inch.

G. K. THORNHILL,
for Surveyor-General.

II.—Preliminary plan 476.

Lot.	Name of Land.	Extent, A. R. P.
66B	Railway reservation	0 0 3

and bounded as follows : on the north by reservation (Railway line) belonging to the Crown ; on the east by Kekulullekumburayaya claimed by Patirannehelai Podisingho and others ; on the south and west by reservation (Railway line) belonging to the Crown.



Surveyor-General's Office,
Colombo, September 18, 1916.

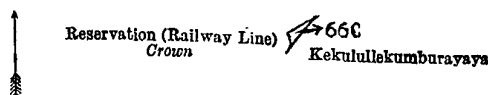
Scale of 4 Chains to an Inch.

G. K. THORNHILL,
for Surveyor-General.

III.—Preliminary plan 476.

Lot.	Name of Land.	Extent, A. R. P.
66C	Railway reservation	0 0 2

and bounded as follows : on the north by reservation (Railway line) belonging to the Crown ; on the east by Kekulullekumburayaya claimed by Patirannehelai Podisingho and others ; on the south and west by reservation (Railway line) belonging to the Crown.



Surveyor-General's Office,
Colombo, September 18, 1916.


Scale of 4 Chains to an Inch.

G. K. THORNHILL,
for Surveyor-General.

IV.—Preliminary plan 476.

Lot.	Name of Land.	Extent, A. R. P.
66D	Railway reservation	0 0 3

and bounded as follows : on the north by reservation (Railway line) belonging to the Crown ; on the east and south by Kekululekumburayaya claimed by Patirannehelai Podisingho and others ; on the west by reservation (Railway line) belonging to the Crown.



Surveyor-General's Office,
Colombo, September 18, 1916.

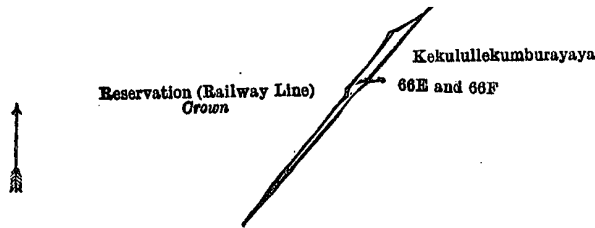
Scale of 4 Chains to an Inch.

G. K. THORNHILL,
for Surveyor-General.

V.—Preliminary plan 476.

Lot.	Name of Land.	Extent, A. R. P.
66E	Railway reservation	0 0 7
66F	Do.	0 0 8
		0 0 15

and bounded as follows : on the north by reservation (Railway line) belonging to the Crown ; on the east and south by Kekululekumburayaya claimed by Pattirannehelai Podisingho and others ; on the west by reservation (Railway line) belonging to the Crown.



Surveyor-General's Office,
Colombo, September 18, 1916.


Scale of 4 Chains to an Inch.

G. K. THORNHILL,
for Surveyor-General.

VI.—Preliminary plan 476.

Lot.	Name of Land.	Extent, A. R. P.
66G	Railway reservation	0 0 12

and bounded as follows : on the north by reservation (Railway line) belonging to the Crown ; on the east and south by Kekululekumburayaya claimed by Patirannehelai Podisingho and others ; on the west by reservation (Railway line) belonging to the Crown.



Surveyor-General's Office,
Colombo, September 18, 1916.

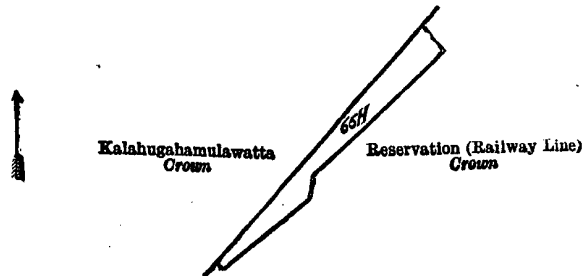
Scale of 4 Chains to an Inch.

G. K. THORNHILL,
for Surveyor-General.

VII.—Preliminary plan 476.

Lot.	Name of Land.	Extent, A. R. P.
66H	Railway reservation	0 1 9

and bounded as follows : on the north by Kalahugahamulawatta sold by the Crown ; on the east and south by reservation (Railway line) belonging to the Crown ; on the west by Kalahugahamulawatta sold by the Crown.



Surveyor-General's Office,
Colombo, September 18, 1916.

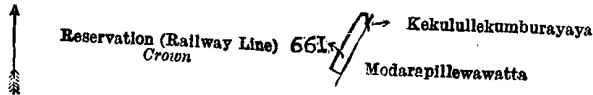
Scale of 4 Chains to an Inch.

G. K. THORNHILL,
for Surveyor-General.

VIII.—Preliminary plan 476.

Lot.	Name of Land.	Extent, A. R. P.
66 I	Railway reservation	0 0 5

and bounded as follows : on the north by reservation (Railway line) belonging to the Crown ; on the east by Kekululekumburayaya claimed by Patirannehelai Podisingho and others, Moderapillewawatta claimed by Mahagamalaralage Podisingho ; south and west by reservation (Railway line) belonging to the Crown.



Surveyor-General's Office,
Colombo, September 18, 1916.

Scale of 4 Chains to an Inch.

Kurunegala S. O. 167—1917.

G. K. THORNHILL,
for Surveyor-General.

Kurunegala Notice No. 6,339.

Notice under "The Waste Lands Ordinances of 1897, 1899, 1900, and 1903."

TAKE notice that unless within three months from May 18, 1917, the persons, if any, who claim any interest in the lands hereinafter mentioned or in any one or more of such lands or to some interest therein make claim in person or in writing to the said lands or any of them or to some interest therein to N. A. Hampton, Esq., Special Officer appointed under section 28 of "The Waste Lands Ordinances of 1897, 1899, 1900, and 1903," at his office at Fort, Colombo :

Such Special Officer, in pursuance of the powers vested in him by the said Ordinances, will declare by writing under his hand that the said lands, or such of them as to which no claim has been made, are the property of the Crown.

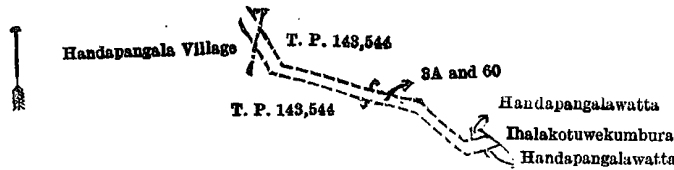
N. A. HAMPTON,
Special Officer.

Description of the Lands referred to.

The following lots situated in the village of Epaladeniya, in the Udukaha korale west of the Dambadeni hatpattu of the Kurunegala District, in the North-Western Province, as described in the annexed diagrams :—

Lot.	Name of Land.	I.—Preliminary plan 570.	Extent, A. R. P.
3A ..	Gansabhawa road	0 0 2
60 ..	Do.	0 0 21
			0 0 23

and bounded as follows : on the north by T. P. 143,544, Handapangalawatta claimed by D. P. Wijayawardena ; on the east by Ihalakotuwekumbura claimed by Peiris Appu and others, Handapangalawatta claimed by D. P. Wijayawardena on the south by T. P. 143,544 ; on the west by the village limit of Handapangala.



Surveyor-General's Office,
Colombo, July 28, 1916.

Scale of 4 Chains to an Inch.

G. K. THORNHILL,
for Surveyor-General.

II.—Preliminary plan 570

Lot.	Name of Land.	Extent, A. R. P.
13 ..	Delgolleemukalanā <i>alias</i> Nagahakelemukalana	7 0 6

and bounded as follows : on the north by Kapuwatta claimed by Hitihamillage Appuhamy, the village limit of Riloluwa ; on the east by the village limit of Riloluwa ; on the south by an ela, Alutwatta claimed by Senanayaka Mudiyansele Appuhamy ; on the west by Kajugahamulawatta claimed by Edirippuliradage Isteguwa, Kajuhewatta claimed by Hitihamillage Appuhamy, Kongahamulawatta claimed by Hitihamillage Ukku Banda.



Surveyor-General's Office,
Colombo, July 28, 1916.

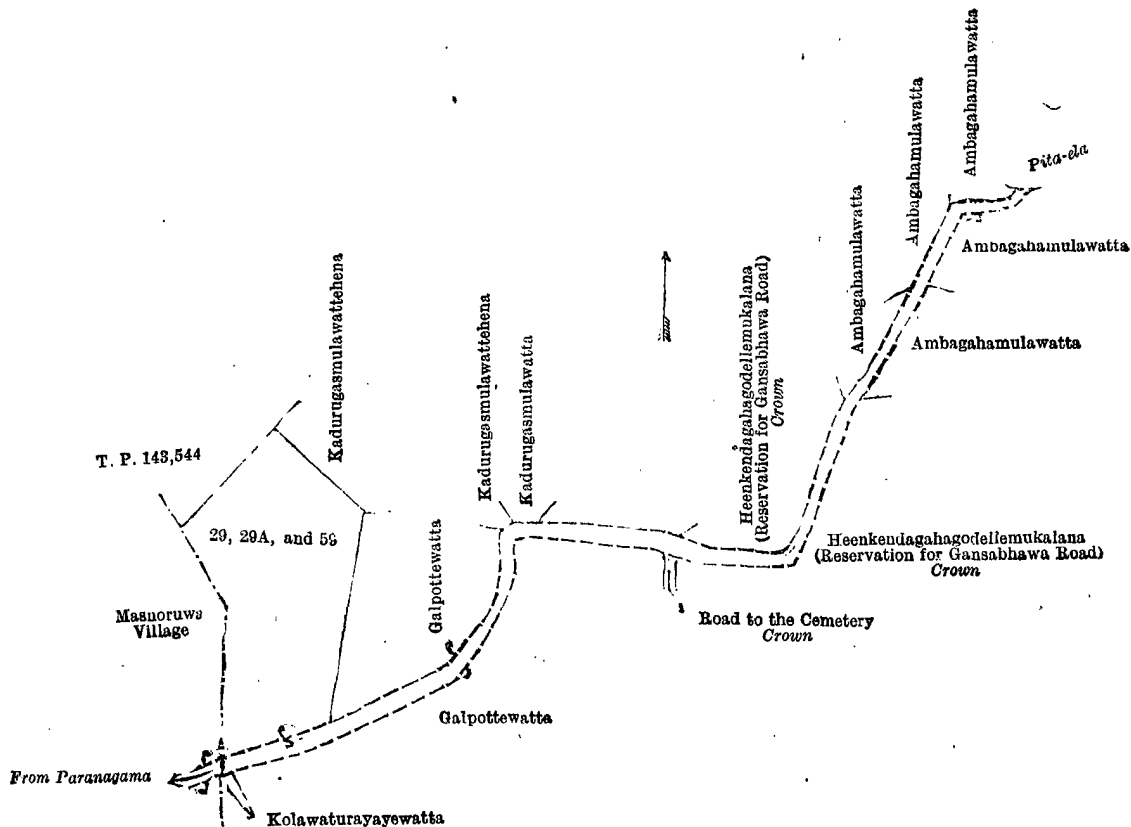
Scale of 4 Chains to an Inch.

G. K. THORNHILL,
for Surveyor-General.

III.—Preliminary plan 570.

Lot.	Name of Land.	Extent, A. R. P.
29	Weniwegodellemukalana	1 2 32
29A	Do. (reservation for Gansabhawa road)	0 0 3
59	Gansabhawa road	0 2 28
		2 1 23

and bounded as follows : on the north by T. P. 143,544, Kadurugasmulawattehena claimed by Senanayake Mudiyansele Punchappuhamy and another, Galpottewatta claimed by Kiriachchige Abilinu Appuhamy and others, Kadurugasmulawattehena claimed by Senanayake Mudiyansele Punchappuhamy and another, Kadurugasmulawatta claimed by Senanayake Mudiyansele Punchappuhamy and another, Kadurugasmullawattehena claimed by ditto, Heenkendagahagodellemukalana (reservation for Gansabhawa road) claimed by the Crown, Ambagahamulawatta claimed by Senanayake Mudiyansele Ukku Menika and another, Ambagahamulawatta claimed by Hitihamillage Appuhamy Vel-Vidane, Pita-ela ; on the east by Ambagahamulawatta claimed by Hitihamillage Appuhamy, Vel-Vidane, Ambagahamulawatta claimed by Hitihamillage Appuhamy, Arachchi, Heenkendagahagodellemukalana (reservation for Gansabhawa road) claimed by the Crown ; on the south by a road to the cemetery claimed by the Crown, Galpottewatta claimed by Kiriachchige Abilinu Appuhamy and others, Kolawaturayayewatta claimed by Sembakutti Arachchige Karolis Silva of Katana and another ; on the west by a road from Paranagama, the village limit of Masnoruwa.



Surveyor-General's Office,
Colombo, July 28, 1916.

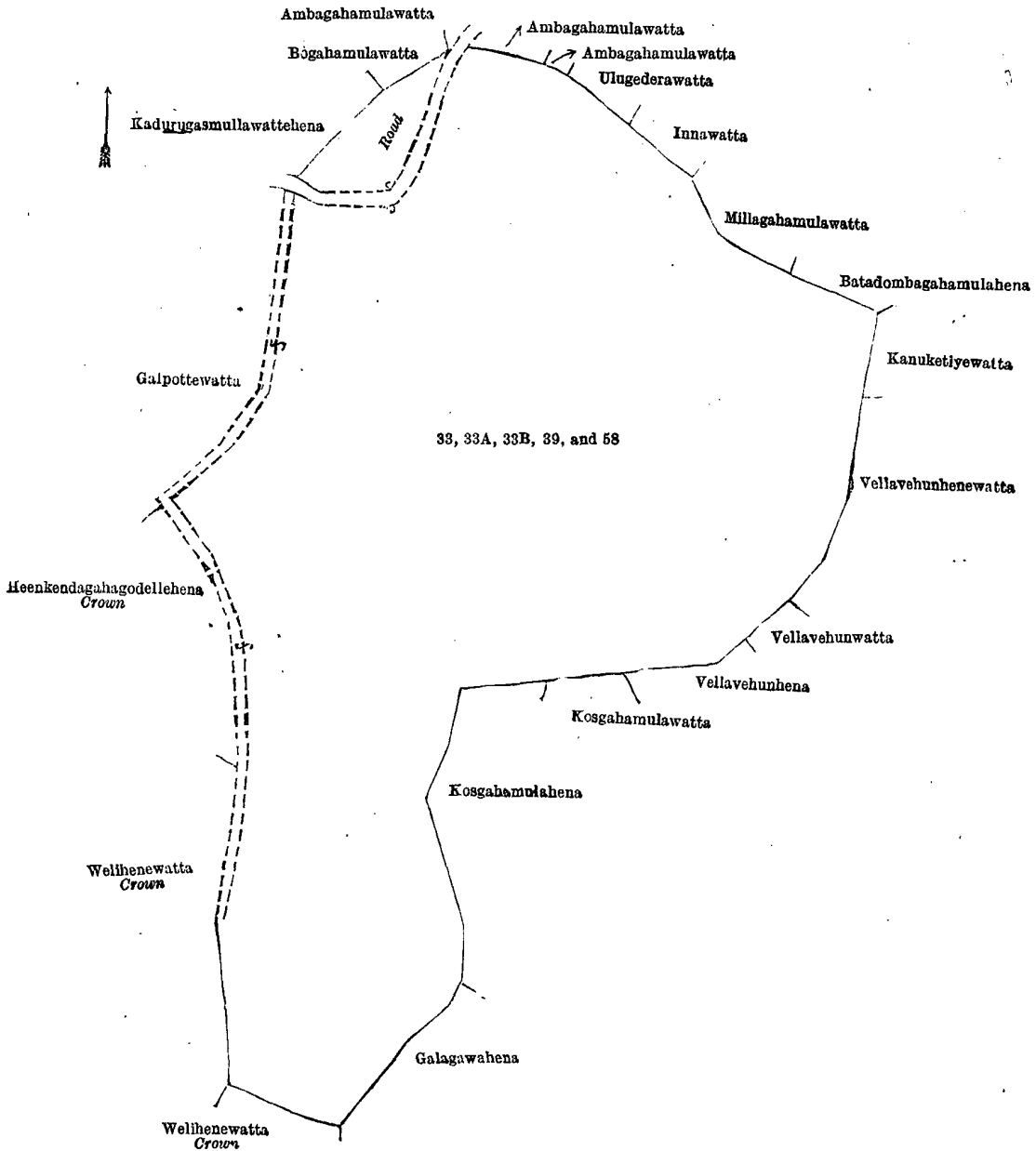
Scale of 4 Chains to an Inch.

G. K. THORNHILL,
for Surveyor-General.

IV.—Preliminary plan 570.

Lot.	Name of Land.	Extent, A. R. P.
33	Heenkendagahagodellemukalana	19 2 2
33A	Do. (reservation for Gansabhawa road)	0 0 8
33B	Do. (do.)	0 0 8
39	Minipitiya (cemetery)	1 3 36
58	Road to the cemetery	0 1 18
		21 3 32

and bounded as follows : on the north by Ambagahamulawatta claimed by Hitihamillage Appuhamy, Arachchi, Ambagahamulawatta claimed by Senanayake Mudiyansele Kirihamy, ex-Vidane, Ulugederawatta claimed by Senanayake Mudiyansele Ukku Menika and another, Innawatta claimed by Senanayake Mudiyansele Dingiri Menika and others, Millagahamulawatta claimed by Senanayake Mudiyansele Punchappuhamy and another, Batadombagahamulahena claimed by Senanayake Mudiyansele Dingiri Menika and another ; on the east by Kanuketiyewatta claimed by Senanayake Mudiyansele Appuhamy and another, Vellaveheenewatta claimed by Vitana Patirannehelage Peiris Appu, Vellaveheenewatta claimed by Senanayake Mudiyansele Ukku Banda and others, Vellaveheenewatta claimed by Senanayake Mudiyansele Ukku Banda and others, Kosghamulawatta claimed by Vidane Patirannehelage Koranelis Peiris and others, Kosghamulahena claimed by ditto, Galagawahena claimed by Senanayake Mudiyansele Kirihamy, ex-Vidane ; on the south by Welihenewatta claimed by the Crown ; on the west by Welihenewatta claimed by the Crown and Wickrema Achchi Millawage Hendrick Sinno, Heenkendagahagodellehena claimed by the Crown, Galpottewatta claimed by Kiriachchige Abilinu Appuhamy and others, Kadurugasmullawattahena claimed by Senanayake Mudiyansele Punchappuhamy and another, Bogahamulawatta claimed by Hitihamillage Appuhamy, Arachchi, and another, Ambagahamulawatta claimed by Senanayake Mudiyansele Ukku Menika and another.



Surveyor-General's Office,
Colombo, July 28, 1916.

Scale of 4 Chains to an Inch.

G. K. THORNHILL,
for Surveyor-General.

V.—Preliminary plan 570.

Lot.	Name of Land.	Extent, A. R. P.
42A	Pinwala (water-hole)	0 0 12

and bounded as follows: on the north by Galagawahena claimed by Senanayake Mudiyansele Kirihamy, *ex-Vidane*; on the east by Galagawahena claimed by Senanayake Mudiyansele Kirihamy, *ex-Vidane*; on the south by Walagawawatta claimed by Hithamy Appuhamilage Appusinnu; on the west by Galagawahena claimed by Senanayake Mudiyansele Kirihamy, *ex-Vidane*.



Surveyor-General's Office,
Colombo, July 28, 1916.

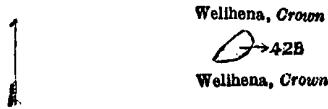
Scale of 4 Chains to an Inch.

G. K. THORNHILL,
for Surveyor-General.

VI.—Preliminary plan 570.

Lot.	Name of Land.	Extent, A. R. P.
42B	Galwala (water-hole)	0 0 5

and bounded as follows: on the north, east, south, and west by Welihena claimed by the Crown.



Surveyor-General's Office,
Colombo, July 28, 1916.

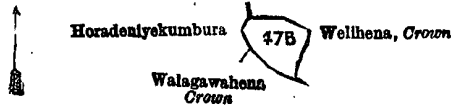
Scale of 4 Chains to an Inch.

G. K. THORNHILL,
for Surveyor-General.

VII.—Preliminary plan 570.

Lot.	Name of Land.	Extent, A. R. P.
47B	Midellewala (water-hole)	0 0 19

and bounded as follows : on the north and east by Welihena claimed by the Crown ; on the south by Walagawahena claimed by the Crown ; on the west by Horadeniyakumbura claimed by Wickrama Achchi Millawage Hendrick Sinno and others.



Surveyor-General's Office,
Colombo, July 28, 1916.

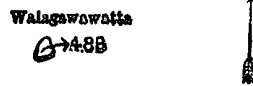
Scale of 4 Chains to an Inch.

G. K. THORNHILL,
for Surveyor-General.

VIII.—Preliminary plan 570.

Lot.	Name of Land.	Extent, A. R. P.
48B	Walagawawattewala (water-hole)	0 0 2

and bounded as follows : on the north, east, south, and west by Walagawawatta claimed by Hitihamy Appuhamilage Appusinna.



Surveyor-General's Office,
Colombo, July 28, 1916.

Scale of 4 Chains to an Inch.

G. K. THORNHILL,
for Surveyor-General.

IX.—Preliminary plan 570.

Lot.	Name of Land.	Extent, A. R. P.
50	Part of Kuda-oya	5 1 14

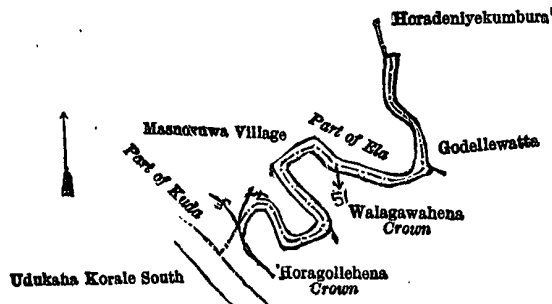
and bounded as follows : on the north by the village limit of Masnoruwa, part of ela, Horagollehena claimed by the Crown, Walagawahena claimed by the Crown and Hendrick Sinno, Kolabarehena claimed by Senanayake Mudiyansele Kirihamy, *ex-Vidane*, and others, Muruthagahamulawatta claimed by Jayaweerapatirannehelage Haramanis Appu and another, Mahawatta claimed by Vidane Patirannehelage Peiris Appu and others, Kosgahamankadahena claimed by Senanayake Mudiyansele Punchappuhamy and another, Walagawawatta claimed by Hitihamy Appuhamilage Appusinna, Galagawahena claimed by Senanayake Mudiyansele Kirihamy, *ex-Vidane*, Vellaveheenwatta claimed by Senanayake Mudiyansele Ukku Banda and others, Dewatepillewa claimed by Ratnayake Mudiyansele Suwaris Banda and another, Dewatepillewa claimed by Hitihamillage Appuhamy, Arachchi, and another, Kohilawalakumbura claimed by Hitihamillage Appusinna, Kohilawalepillewa claimed by ditto, Koshilawalepillewa claimed by Hitihamillage Appusinna and another, Kanukattiyekumbura claimed by Appuhamy and others, Kanukattiyepillewa claimed by Ratnayake Mudiyansele Suwaris Banda, Amunakumburepillewa claimed by Senanayake Mudiyansele Appuhamy, Asweddumakumburepillewa claimed by Hitihamy Appuhamilage Appusinna, Teliwakakumburepillewa claimed by Senanayake Mudiyansele Appuhamy, the village limit of Riloluwa ; on the east, south, and west by part of Kuda-oya (the boundary of Udukaha korale south).

[For Diagram see page 695.]

X.—Preliminary plan 570.

Lot.	Name of Land.	Extent, A. R. P.
51	Part of ela	0 0 14

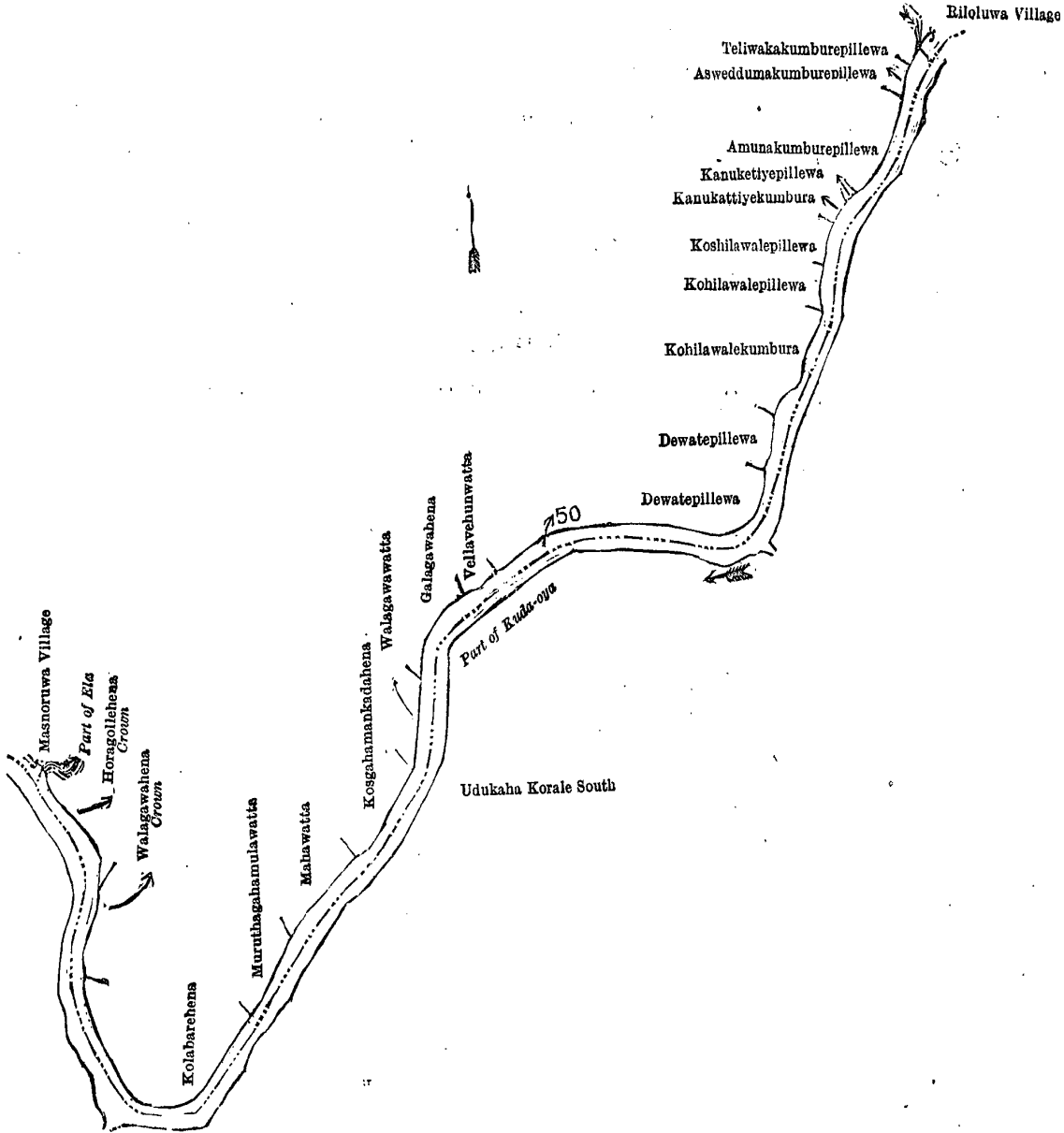
and bounded as follows : on the north by Horadeniyekumbura claimed by W. M. Hendrick Sinno and others ; on the east by Godellewatta claimed by Hendrick Sinno, Walagawahena claimed by the Crown and Hendrick Sinno ; on the south by Horagollehena claimed by the Crown, part of Kuda-oya, the boundary of Udukaha korale south, on the west by part of ela, the village limit of Masnoruwa.



Surveyor-General's Office,
Colombo, July 28, 1916.

Scale of 4 Chains to an Inch.

G. K. THORNHILL,
for Surveyor-General.



Surveyor-General's Office,
Colombo, July 28, 1916.

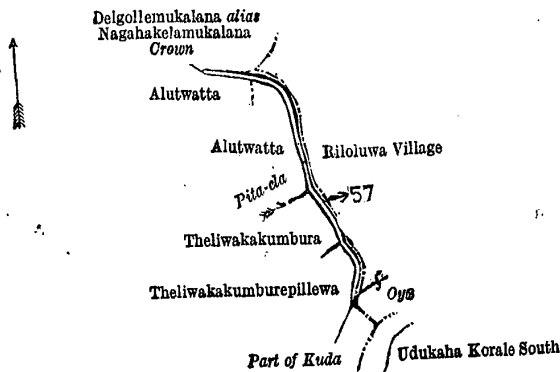
Scale of 8 Chains to an Inch.

G. K. THORNHILL,
for Surveyor-General.

XI.—Preliminary plan 570.

Lot.	Ela	Name of Land.	Extent, A. B. P.
57	0 0 10

and bounded as follows : on the north by Delgolleemukalana *alias* Nagahakelamukalana claimed by the Crown; on the east by the village limit of Riloluwa ; on the south by part of Kuda-oya, the boundary of Udukaha korale south ; on the west by Theliwakakumburepillewa claimed by Senanayake Mudiyansele Appuhamy, Theliwakakumbura claimed by ditto, the Pita-ela, Alutwatta claimed by Senanayake Mudiyansele Appuhamy.



Surveyor-General's Office,
Colombo, July 28, 1916.

Scale of 4 Chains to an Inch.

G. K. THORNHILL,
for Surveyor-General.

Kurunegala S. O. 168—1917.

Kurunegala Notice No. 6,340.

Notice under "The Waste Lands Ordinances of 1897, 1899, 1900, and 1903."

TAKE notice that unless within three months from May 18, 1917, the persons, if any, who claim any interest in the lands hereinafter mentioned or in any one or more of such lands or to some interest therein make claim in person or in writing to the said lands or any of them or to some interest therein to N. A. Hampton, Esq., Special Officer appointed under section 28 of "The Waste Lands Ordinances of 1897, 1899, 1900, and 1903," at his office at Fort, Colombo :

Such Special Officer, in pursuance of the powers vested in him by the said Ordinances, will declare by writing under his hand that the said lands, or such of them as to which no claim has been made, are the property of the Crown.

N. A. HAMPTON,
Special Officer.

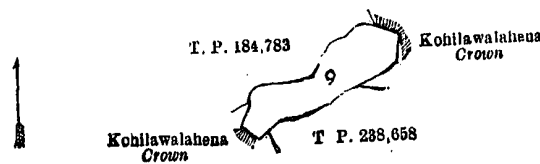
Description of the Lands referred to.

The following lots situated in the village of Busnapahuwa, in the Udukaha korale south of the Dambadeni hatpattu of the Kurunegala District, in the North-Western Province, as described in the annexed diagrams :—

I.—Preliminary plan 445.

Lot.	Name of Land.	Extent, A. R. P.
9	Ebba (water-hole)	0 1 8

and bounded as follows : on the north by T. P. 184,783 ; on the east by Kohilawalahena claimed by the Crown ; on the south by T. P. 238,658 ; on the west by Kohilawalahena belonging to the Crown.



Scale of 4 Chains to an Inch.

Surveyor-General's Office,
Colombo, January 6, 1917.

A. H. G. DAWSON,
for Surveyor-General.

II.—Preliminary plan 445.

Lot.	Name of Land.	Extent, A. R. P.
11½	Ela	0 0 34

and bounded as follows : on the north by T. P. 95,194, Kalalpitiyagekumbura claimed by Silpattipotane Katige Sitta, Kohilawalahena claimed by the Crown ; on the east by an ela, T. P. 238,658, Kohilawalahena claimed by the Crown, T. P. 184,782 ; on the south by T. P. 238,658, an ela ; on the west by T. P. 238,658, Talahitiyagonnehena claimed by the Crown, Kalalpitiyagekumbura claimed by Ponantara Unnanse.



Scale of 4 Chains to an Inch.

Surveyor-General's Office,
Colombo, January 6, 1917.

A. H. G. DAWSON,
for Surveyor-General.

III.—Preliminary plan 445.

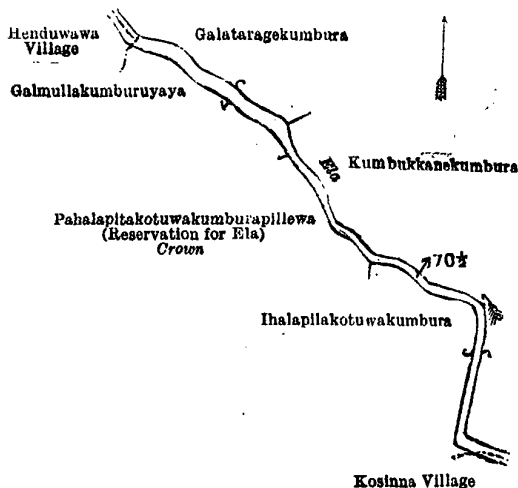
Lot.	Name of Land.	Extent, A. R. P.
70½	Ela	0 1 5

and bounded as follows : on the north by Galataragekumbura claimed by Ranhamy, Kumbukkanekumbura claimed by Ungu Rala ; on the east by the village limit of Kosinna ; on the south by Thalapilakotuwakumbura claimed by Puchi Naide, Pahalapitakotuwakumburapillewa (reservation for ela) claimed by the Crown, Galmullakumburuyaya claimed by Unga and others, the village limit of Henduwawa ; on the west by the village limit of Henduwawa.

[For Diagram see page 697.]

IV.—Preliminary plan 445.

Lot.	Name of Land.	Extent, A. R. P.
71	Pahalapitakotuwakumburapillewa	1 1 0
71½	Do. (reservation for ela)	0 1 30
		1 2 30

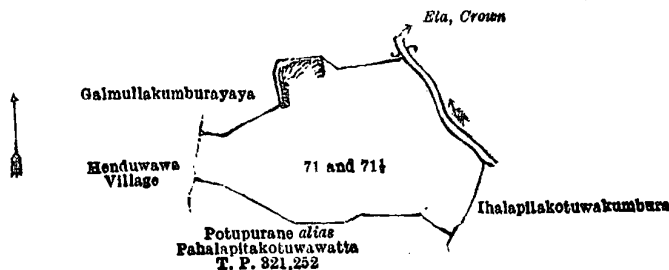


Scale of 4 Chains to an Inch.

Surveyor-General's Office,
Colombo, January 6, 1917.

A. H. G. DAWSON,
for Surveyor-General.

and bounded as follows : on the north by Galmullakumburayaya claimed by Unga and others, ela claimed by the Crown ; on the east by Ihalapitakotuwakumbura claimed by Puchi Naide ; on the south by Potupurana *alias* Pahalapitakotuwawatta sold by the Crown (T. P. 321,252) ; on the west by the village limit of Henduwawa.



Scale of 4 Chains to an Inch.

Surveyor-General's Office,
Colombo, January 6, 1917.

A. H. G. DAWSON,
for Surveyor-General.

V.—Preliminary plan 445.

Lot.	Name of Land.	Extent, A. R. P.
20	Pangollemukalana	75 0 16

and bounded as follows : on the north by the village limit of Nallura, the village limit of Welikare ; on the east by road from Kandegedara to Henduwawa ; on the south by Iswetiyeheha *alias* Pangolleheha sold by the Crown (T. P. 322,204), Dundeniyaawatta claimed by S. A. Dassanayaka, Mudaliyar ; on the west by Dundeniyaawatta sold by the Crown, Kotapalayakumbura claimed by Abilinu Perera and others, T. P. 319,039, Wahukotuwahena sold by the Crown, Matotakumbura claimed by Singappuli Achchillage Yahapathamy and others, Dewatakumburapillewa claimed by Gamaralalage Punchirala and others.

[For Diagram see page 698.]

Anuradhapura Notice No. 6,341.

Notice under "The Waste Lands Ordinances of 1897, 1899, 1900, and 1903."

TAKE notice that unless within three months from May 18, 1917, the persons, if any, who claim any interest in the lands hereinafter mentioned or in any one or more of such lands or to some interest therein make claim in person or in writing to the said lands or any of them or to some interest therein to T. G. Willett, Esq., Special Officer appointed under section 28 of "The Waste Lands Ordinances of 1897, 1899, 1900, and 1903," at his office at Fort, Colombo :

Such Special Officer, in pursuance of the powers vested in him by the said Ordinances, will declare by writing under his hand that the said lands, or such of them as to which no claim has been made, are the property of the Crown.

T. G. WILLETT,
Special Officer.

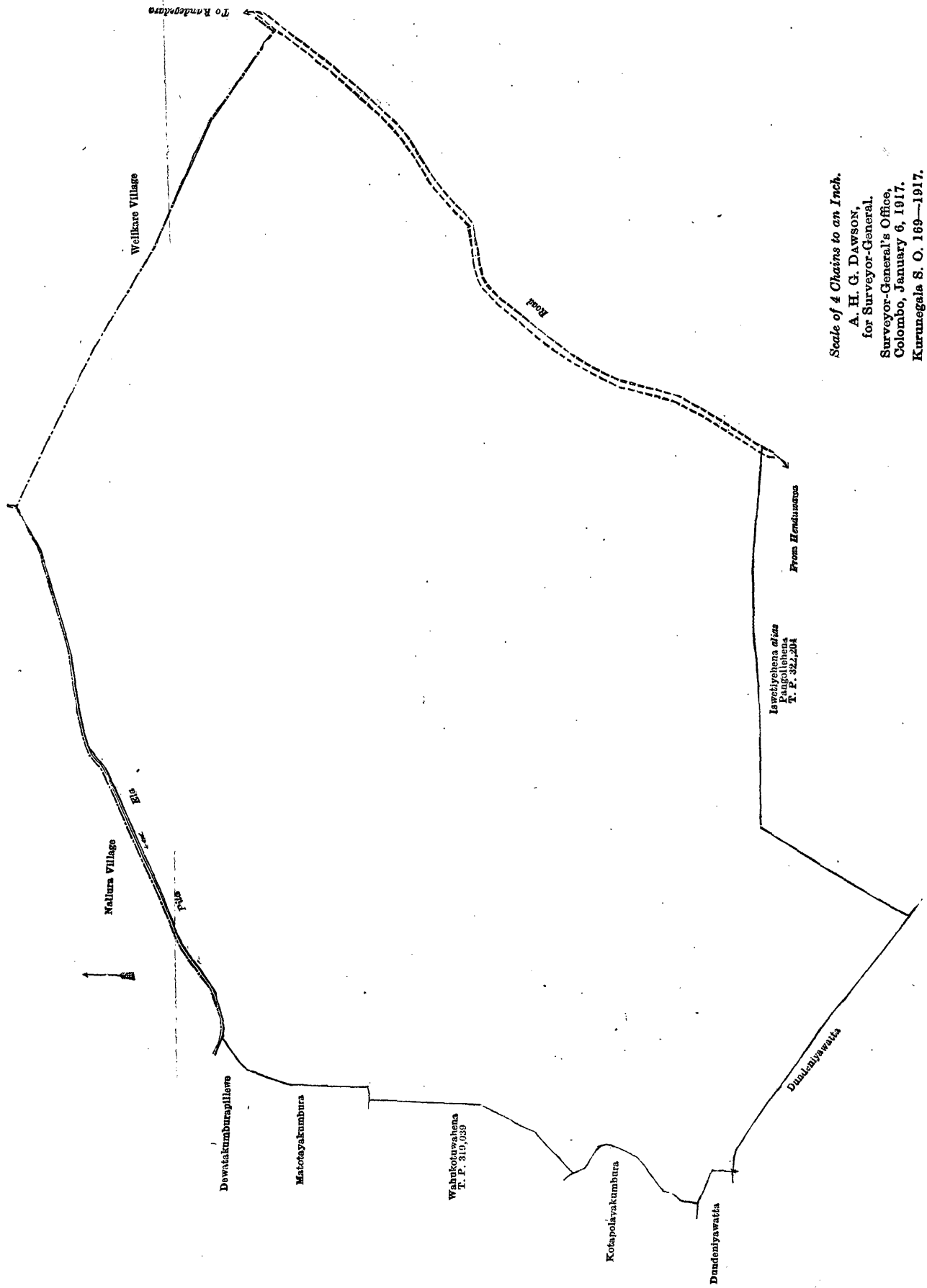
Description of the Lands referred to.

The following lots situated in the village of Diwulwewa, in the Ihala Kelegam tulana of the Wilachchiya korale of the Nuwaragam palata, in the North-Central Province, as described in the annexed diagrams :—

I.—Preliminary plan 670.

Lot.	Name of Land.	Extent, A. R. P.
21	Tisbamba	0 0 4

and bounded as follows : on the north and east by Gangoda claimed by Kawrala, Vel-Vidane, and others ; on the south and west by the village limit of Galwewa.



Scale of 4 Chains to an Inch.
 A. H. G. DAWSON,
 for Surveyor-General,
 Surveyor-General's Office,
 Colombo, January 6, 1917.
 Kurunegala S. O. 169—1917.



Scale of 4 Chains to an Inch.

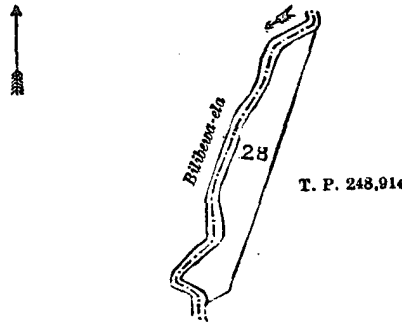
Surveyor-General's Office,
Colombo, September 12, 1916.

G. K. THORNHILL,
for Surveyor-General.

II.—Preliminary plan 670.

Lot.	Name of Land.	Extent, A. R. P.
28	Elagawahena (reservation for stream)	0 1 29

and bounded as follows : on the north by the Bilibewa-ela ; on the east by T. P. 248,914 ; on the south by T. P. 248,914, the Bilibewa-ela ; on the west by the Bilibewa-ela.



Scale of 4 Chains to an Inch.

Surveyor-General's Office,
Colombo, September 12, 1916.

G. K. THORNHILL,
for Surveyor-General.

III.—Preliminary plan 670.

Lot.	Name of Land.	Extent, A. R. P.	Lot.	Name of Land.	Extent, A. R. P.
1	Adipara	0 1 9	15	Diwulwewalanda (reservation for tank bund)	2 2 1
2	Diwulwewalanda	84 1 9	18A	Tisbamba	0 0 25
2A	Do. (chena reserve)	55 0 28	18B	Do.	0 0 7
2B	Do.	16 1 17	19	Diwulwewalanda (reservation for tank bund)	0 3 34
3	Gomagalamukalana	2 1 38	20	Do.	4 3 18
4	Do.	37 0 2	20A	Tisbamba	0 2 12
5	Tammana-ela (stream)	0 2 30	24	Diwulwewalanda	215 1 30
6	Diwulwewalanda	30 0 38	24A	Do.	2 2 3
6A	Do. (chena reserve)	51 3 14	25	Welagawahena	0 1 18
6B	Do.	29 3 9	26	Meda-akkurewelkotuwa	2 0 2
7	Diwulwewamukalana	16 0 38	27	Elagawahena	0 0 38
8	Adipara	0 0 31	30	Bilibewa-ela (stream)	0 3 27
9	Diwulwewamukalana	2 3 10	31	Diwulwewalanda	1 1 6
10	Minipittaniya (cemetery)	1 0 1	32	Pahalawela-akkara	3 0 19
11	Minipittaniya para (path to cemetery)	0 0 10			
12	Diwulwewalanda	64 1 34			
13	Diwulwewa (tank)	68 2 4			
14	Gampara (cart track)	0 1 15			696 3 17

and bounded as follows : on the north by the village limit of Pahamunegama ; on the east by the Nuwaragam korale, (village limit of Pahalawewa), the village limit of Nawakkulama ; on the south by the village limit of Nawakkulama, the Bilibewa-ela ; on the west by the Bilibewa-ela, the village limit of Galewewa (a rock), the road to Pahamunegama.

NOTE.—The following lots lying within the above boundaries are excluded from this part of the notice, and their aggregate acreage of 87 acres and 38 perches is not included in the acreage of 696 acres 3 roods and 17 perches given above:—

Preliminary plan 670.

Lot.	Name of Land.	Extent, A. R. P.	Lot.	Name of Land.	Extent, A. R. P.
A 16	T. P. 222,814	5 1 15	A 18	Gangoda	4 0 15
A 17	Puranewela	44 1 17	B 28	Elagawahena (stream reservation)	0 1 29
A 21	Tisbamba	0 0 4	B 29	T. P. 248,914	30 0 34
A 22	T. P. 232,718	1 0 3			
A 23	Puranawattakele	1 3 1			87 0 38

[For Diagram see page 700.]

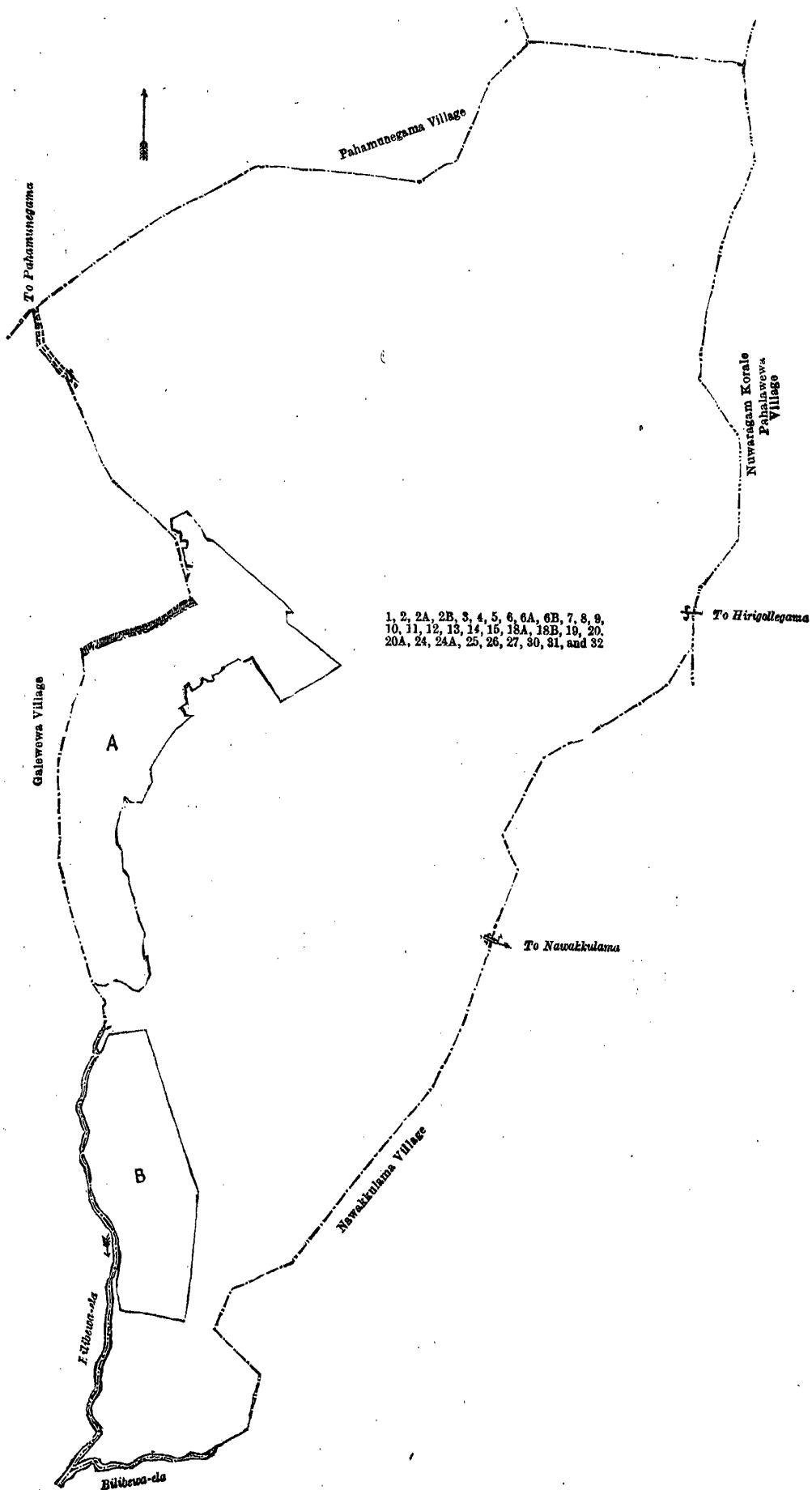
Anuradhapura Notice No. 6,342.

Notice under "The Waste Lands Ordinances of 1897, 1899, 1900, and 1903."

TAKE notice that unless within three months from May 18, 1917, the persons, if any, who claim any interest in the lands hereinafter mentioned or in any one or more of such lands or to some interest therein make claim in person or in writing to the said lands or any of them or to some interest therein to T. G. Willett, Esq., Special Officer appointed under section 28 of "The Waste Lands Ordinances of 1897, 1899, 1900, and 1903," at his office at Fort, Colombo :

Such Special Officer, in pursuance of the powers vested in him by the said Ordinances, will declare by writing under his hand that the said lands, or such of them as to which no claim has been made, are the property of the Crown.

T. G. WILLETT,
Special Officer.



Surveyor-General's Office,
Colombo, September 12, 1916.

Scale of 16 Chains to an Inch.
Anuradhapura S. O. 1—1917.

G. K. THORNHILL,
for Surveyor-General.

Description of the Lands referred to.

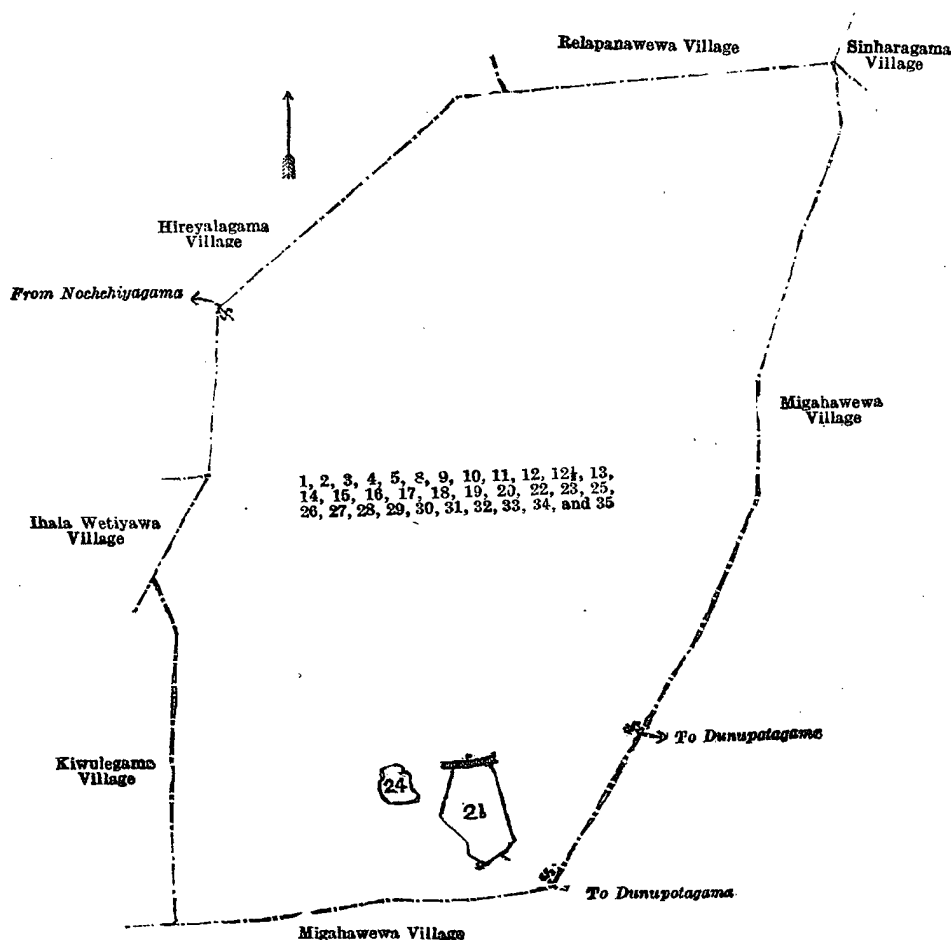
The following lots situated in the village of Palugahawewa, in the Ihala Kelegam tulana of the Wilachchiya korale of the Nuwarsgam palata, in the North-Central Province, as described in the annexed diagram :—

Preliminary plan 701.				Preliminary plan 701.			
Lot.	Name of Land.	Extent, A. R. P.	Lot.	Name of Land.	Extent, A. R. P.		
1	Palugahawewahena 2 1 29	19	Palugahawewahena 6 3 27		
2	Miniranwewamukalana 25 1 11	20	Palugahawewahena (reservation for tank bund) 0 1 13		
3	Miniranwewa-ela 0 3 28	22	Palugahawewewela 0 2 10		
4	Palugahawewahena, Palugahawewahenda, and Miniranwewahena 134 1 17	23	Palugahawewatisbamba 1 2 38		
5	Kalupaspalamukalana 7 2 23	25	Footpath 0 0 16		
8	Miniranwewa (tank bund) 2 1 30	26	Minipitiya (cemetery) 0 1 24		
9	Footpath 0 0 15	27	Footpath 0 0 1		
10	Miniranwewamukalana 8 1 1	28	Pathway (approach road to cemetery) 0 0 10		
11	Palugahawewehenyaya 66 0 9	29	Palugahawewehena 5 3 33		
12	Miniranwewemukalana 1 1 14	30	Footpath 0 0 6		
12½	Footpath 0 0 1	31	Palugahawewahena 1 3 25		
13	Miniranwewamukalana 1 2 10	32	Ela 0 0 31		
14	Palugahawewahena 3 2 33	33	Palugahawewahena 1 3 10		
15	Footpath 0 0 20	34	Footpath 0 0 4		
16	Palugahawewahena 2 3 8	35	Palugahawewahena 1 0 33		
17	Palugahawewa 12 3 9					
18	Footpath 0 0 6					
					291 0 25		

and bounded as follows : on the north by the village limit of Hireyalagama, the village limit of Relapanawewa ; on the east by the village limit of Sinharagama, the village limit of Migahawewa ; on the south by the village limit of Migahawewa ; on the west by Kiwulegama, the village limit of Ihala wetiyawa, the village limit of Hireyalagama.

NOTE.—The following lots lying within the above boundaries are excluded from this notice, and their aggregate acreage of 4 acres and 30 perches is not included in the acreage of 291 acres and 25 perches given above :—

Preliminary plan 701.			
Lot.	Name of Land.	Extent, A. R. P.	
21	Palugahawewawela	.. 3 1 19	
24	Palugahawewagangoda	.. 0 3 11	
		4 0 30	



Surveyor-General's Office,
Colombo, October 10, 1916.

Scale of 16 Chains to an Inch.

Anuradhapura S. O. 2—1917.

G. K. THORNHILL,
for Surveyor-General.

FINAL ORDERS.

Order under Section 2 of "The Waste Lands Ordinances of 1897, 1899, 1900, and 1903,"
declaring Land to be Crown Property.

In the matter of the land commonly called and known as Magilamvillukani (reservation for cart track), situate in the village of Karaitivu, in Pomparippu pattu, in the Kalpitiya division of the Puttalam District, in the North-Western Province, and of "The Waste Lands Ordinances of 1897, 1899, 1900, and 1903."

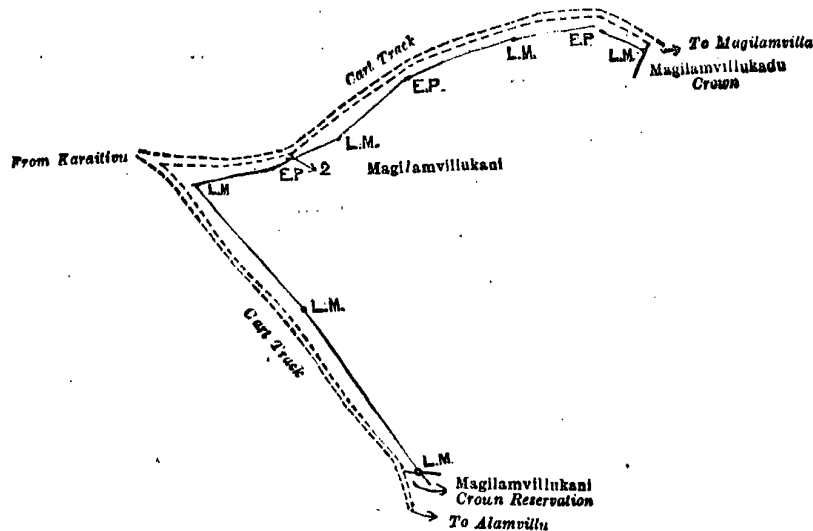
THE notice required by section 1 of "The Waste Lands Ordinances of 1897, 1899, 1900, and 1903," having been duly published in manner prescribed by that section in respect of the above-named land (*vide* Notice No. 6,030), and no claim having been made to the said land or to any interest therein within the period of three months from the date specified in the said notice, I, Walter Ernest Wait, Assistant Government Agent of the Puttalam and Chilaw Districts, under and by virtue of the powers vested in me in that behalf by section 2 of the said Ordinances, do hereby on this 16th day of January, 1917, order and declare that the said land, as more fully described herein below, situate in the village of Karaitivu, in Pomparippu pattu, in the Kalpitiya division of the Puttalam District, in the North-Western Province, and shown as lot 2 in preliminary plan 4,555 and in the annexed diagram, and containing in extent 1 rood and 37 perches, is the property of the Crown.

Description of the Land referred to.

The following lot situated in the village Karaitivu, in Pomparippu pattu of Kalpitiya division, in the District of Puttalam, North-Western Province, as described in the annexed diagram:—

Lot.	Name of Land.	Extent, A. R. P.
2	Magilamvillukani (reservation for cart tracks)	0 1 37

and bounded as follows: on the north by cart track from Karaitivu to Magilamvillu; on the east by Magilamvillukadu belonging to the Crown, Magilamvillukani sold by the Crown to Piche Rauther; on the south by Magilamvillukani Crown reservation; and on the west by cart track from Karaitivu to Allamvillu.



Surveyor-General's Office,
Colombo, May 31, 1916.

Scale of 4 Chains to an Inch.

C. R. LUNDIE,
for Surveyor-General.

W. E. WAIT,
Assistant Government Agent,
Puttalam and Chilaw Districts.

January 16, 1917.

Order under Section 2 of "The Waste Lands Ordinances of 1897, 1899, 1900, and 1903,"
declaring Lands to be Crown Property.

In the matter of the lands commonly called and known as Simatoduwakare, situate in the village of Taluwa, in Akkarai pattu south, in the Puttalam pattu division of the Puttalam District, in the North-Western Province, and of "The Waste Lands Ordinances of 1897, 1899, 1900, and 1903."

THE notice required by section 1 of "The Waste Lands Ordinances of 1897, 1899, 1900, and 1903," having been duly published in manner prescribed by that section in respect of the above-named lands (*vide* Notice No. 6,020), and no claim having been made to the said lands or to any interest therein within the period of three months from the date specified in the said notice, I, Walter Ernest Wait, Assistant Government Agent of the Puttalam and Chilaw Districts, under and by virtue of the powers vested in me in that behalf by section 2 of the said Ordinances, do hereby on this 16th day of January, 1917, order and declare that the said lands, as more fully described herein below, situate in the village of Taluwa, in Akkarai pattu south, in the Puttalam pattu division of the Puttalam District, in the North-Western Province, and shown as lots 2717 and 2714 in preliminary plan 4,502 and in the annexed diagrams, and containing in extent 5 acres 1 rood and 38 perches, are the property of the Crown.

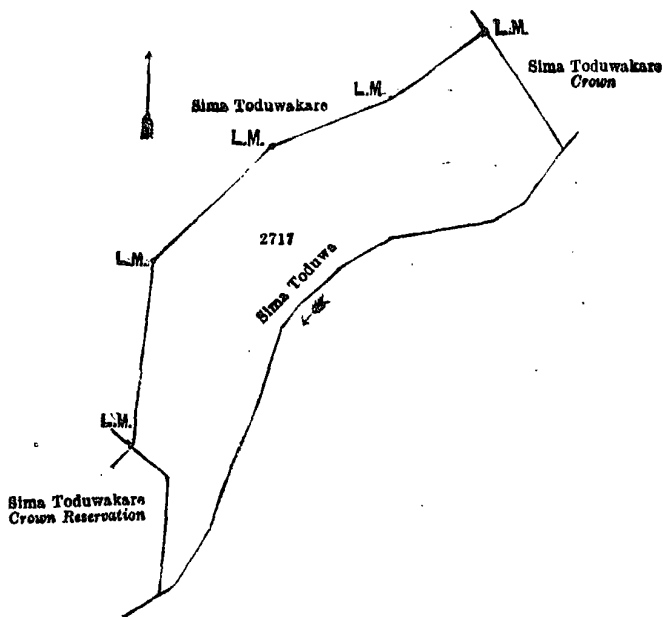
Description of the Lands referred to.

The following lots situated in the village Taluwa, in Akkarai pattu south of Puttalam pattu division, in the District of Puttalam, of the North-Western Province, as described in the annexed diagrams:—

Lot.	Name of Land.	Extent, A. R. P.
2717	Simatoduwakare (reservation for Simatoduwa)	3 3 3

I.—Preliminary plan 4,502.

and bounded as follows : on the north by Simatoduwakare sold by the Crown to S. Gnanamuttu ; on the east by Simatoduwakare belonging to the Crown and Simatoduwa ; on the west by Simatoduwakare Crown reservation.



Surveyor-General's Office,
Colombo, June 30, 1916.

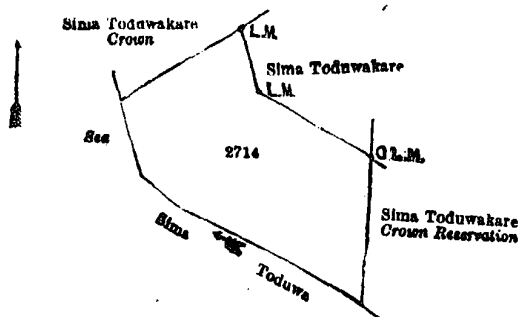
Scale of 4 Chains to an Inch.

C. R. LUNDIE,
for Surveyor-General.

II.—Preliminary plan 4,502.

Lot.	Name of Land.	Extent, A. R. P.
2714	Simatoduwakare (reservation for Simatoduwa and the seashore) . .	1 2 35

and bounded as follows : on the north by Simatoduwakare sold by the Crown to S. Gnanamuttu ; on the east by Simatoduwakare, Crown reservation ; on the south by Simatoduwa ; on the west by the sea and Simatoduwakare belonging to the Crown.



Surveyor-General's Office,
Colombo, June 30, 1916.

Scale of 4 Chains to an Inch.

C. R. LUNDIE,
for Surveyor-General.

W. E. WAIT,
Assistant Government Agent,
Puttalam and Chilaw Districts.

January 16, 1917.

Order under Section 2 of "The Waste Lands Ordinances of 1897, 1899, 1900, and 1903,"
declaring Land to be Crown Property.

In the matter of the land commonly called and known as Dangaswewakele (reservation for District Road Committee road), situate in the village of Sinnakattakaduwa, in Rajakumarawanni pattu of the Puttalam pattu division of the Puttalam District, in the North-Western Province, and of "The Waste Lands Ordinances of 1897, 1899, 1900, and 1903."

THE notice required by section 1 of "The Waste Lands Ordinances of 1897, 1899, 1900, and 1903," having been duly published in manner prescribed by that section in respect of the above-named land (*vide* Notice No. 6,009), and no claim having been made to the said land or to any interest therein within the period of three months from the date specified in the said notice, I, Walter Ernest Wait, Assistant Government Agent of the Puttalam and Chilaw Districts, under and by virtue of the powers vested in me in that behalf by section 2 of the said Ordinances, do hereby on this 8th day of January, 1917, order and declare that the said land, as more fully described herein below, situate in the village of Sinnakattakaduwa, in Rajakumarawanni pattu of Puttalam pattu division of the Puttalam District, in the North-Western Province, and shown as lot 2686 in preliminary plan 4,499 and in the annexed diagram, and containing in extent 1 rood and 8 perches, is the property of the Crown.

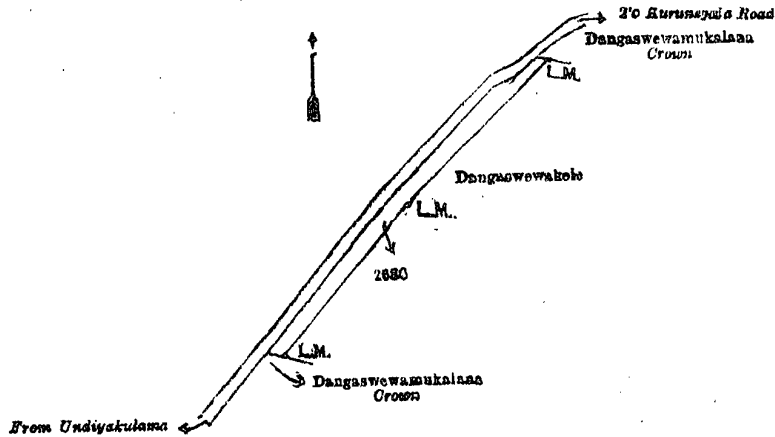
Description of the Land referred to.

The following lot situated in the village of Sinnakattakaduwa, in Rajakumarawanni pattu of Puttalam pattu division, in the District of Puttalam, North-Western Province, as described in the annexed diagram :—

Preliminary plan 4,499.

Lot.	Name of Land.	Extent, A. R. P.
2686	Dangaswewakele (reservation for District Road Committee road)	0 1 8

and bounded as follows : on the north by Dangaswewamukalana belonging to the Crown ; on the east by Dangaswewakele sold by the Crown to T. David ; on the south by Dangaswewamukalana belonging to the Crown ; and on the west by road from Undiyakulama to Kurunegala road.



Surveyor-General's Office,
Colombo, July 5, 1916.

Scale of 4 Chains to an Inch.

C. R. LUNDIE,
for Surveyor-General.

W. E. WAIT,

Assistant Government Agent,
Puttalam and Chilaw Districts.

January 8, 1917.

**Order under Section 2 of "The Waste Lands Ordinances of 1897, 1899, 1900, and 1903,"
declaring Land to be Crown Property.**

In the matter of the land commonly called and known as Kelegamakele (reservation for Gansabhawa road), situate in the village of Kelegama, in Anaivilundan pattu south, in the Pitigal korale north of the Chilaw District, in the North-Western Province, and of "The Waste Lands Ordinances of 1897, 1899, 1900, and 1903."

THE notice required by section 1 of "The Waste Lands Ordinances of 1897, 1899, 1900, and 1903," having been duly published in manner prescribed by that section in respect of the above-named land (*vide* Notice No. 6,037), and no claim having been made to the said land or to any interest therein within the period of three months from the date specified in the said notice, I, Walter Ernest Wait, Assistant Government Agent of the Puttalam and Chilaw Districts, under and by virtue of the powers vested in me in that behalf by section 2 of the said Ordinances, do hereby on this 30th day of January, 1917, order and declare that the said land, as more fully described herein below, situate in the village of Kelegama, in Anaivilundan pattu south, in the Pitigal korale north of the Chilaw District, in the North-Western Province, and shown as lot 2411 in preliminary plan 4,412 and in the annexed diagram, and containing in extent 26 perches, is the property of the Crown.

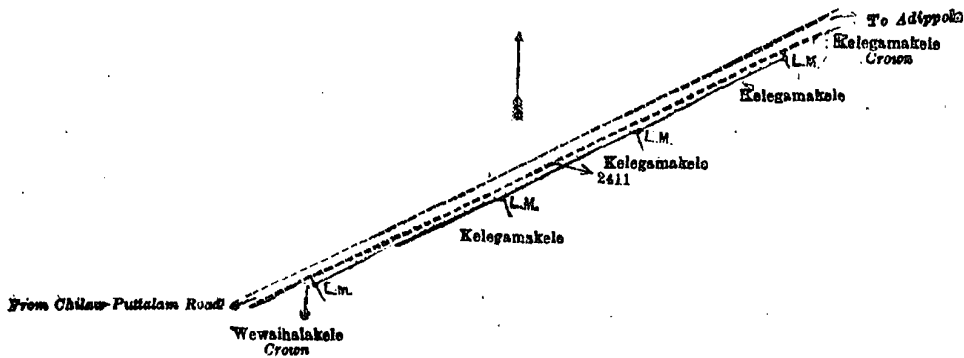
Description of the Land referred to.

The following lot situated in the village Kelegama, in Anaivilundan pattu south of Pitigal korale north, in the District of Chilaw, North-Western Province, as described in the annexed diagram :—

Preliminary plan 4,412.

Lot.	Name of Land.	Extent, A. R. P.
2411	Kelegamakele (reservation for Gansabhawa road) —	0 0 26

and bounded as follows : on the north by road from Chilaw-Puttalam road to Adippola ; on the east by Kelegamakele belonging to the Crown ; on the south by Kelegamakele sold by the Crown to B. M. Kiribanda, J. M. Loku Punchirala, and J. M. Kuda Punchirala ; on the west by Wewaihalakele belonging to the Crown.



Surveyor-General's Office,
Colombo, June 29, 1916.

Scale of 4 Chains to an Inch.

C. R. LUNDIE,
for Surveyor-General.

W. E. WAIT,

Assistant Government Agent,
Puttalam and Chilaw Districts.

January 30, 1917.

**Order under Section 2 of "The Waste Lands Ordinances of 1897, 1899, 1900, and 1903,"
declaring Lands to be Crown Property.**

In the matter of the lands commonly called and known as Alutwewakele (reservation for road and tank bund), situate in the village of Pinkattiya, in Anaivilundan pattu north, in the Pitigal korale north of the Chilaw District, in the North-Western Province, and of "The Waste Lands Ordinances of 1897, 1899, 1900, and 1903."

THE notice required by section 1 of "The Waste Lands Ordinances of 1897, 1899, 1900, and 1903," having been duly published in manner prescribed by that section in respect of the above-named lands (*vide* Notice No. 6,036), and no claim having been made to the said lands or to any interest therein within the period of three months from the date specified in the said notice, I, Walter Ernest Wait, Assistant Government Agent of the Puttalam and Chilaw Districts, under and by virtue of the powers vested in me in that behalf by section 2 of the said Ordinances, do hereby on this 30th day of January, 1917, order and declare that the said lands, as more fully described herein below, situate in the village of Pinkattiya, in Anaivilundan pattu north, in the Pitigal korale north of the Chilaw District, in the North-Western Province, and shown as lots 2388, 2389, and 2392 in preliminary plan 4,404 and in the annexed diagram, and containing in extent 1 acre 3 roods and 9 perches, are the property of the Crown.


Description of the Lands referred to.

The following lots situated in the village Pinkattiya, in Anaivilundan pattu north of Pitigal korale north, in the District of Chilaw of the North-Western Province, as described in the annexed diagrams:—

I.—Preliminary plan 4,404.

Lot.	Name of Land.	Extent, A. R. P.
2388	Alutwewakele (reservation for a road)	0 0 24
2389	Do. (do.)	0 2 10
		0 2 34

and bounded as follows: on the north by Alutwewakele sold by the Crown to D. M. B. Adrian Fernando, Alutwewakele Crown, and road from Udappu to Puttalam; on the east by the village limit of Wellawela; on the south by Alutwewakele sold by the Crown to D. M. B. Girigoris Fernando, and Alutwewakele sold by the Crown to W. K. Kristian Fernando; on the west by Sangiliakadu, Crown and Crown reservation.



Surveyor-General's Office,
Colombo, July 25, 1916.

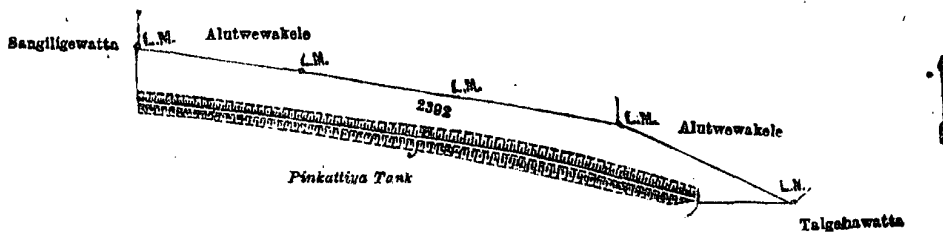
Scale of 4 Chains to an Inch.

C. R. LUNDIE,
for Surveyor-General.

II.—Preliminary plan 4,404.

Lot.	Name of Land.	Extent, A. R. P.
2392	Alutwewakele (reservation for tank bund)	1 0 15

and bounded as follows: on the north by Alutwewakele sold by the Crown to W. K. Kristian Fernando and Alutwewakele sold by the Crown to D. M. B. Girigoris Fernando; on the south by Talgahawatta claimed by D. Anthony Fernando and Pinkattiya tank; and on the west by Sangiligewatta claimed by Manuel Fernando.



Surveyor-General's Office,
Colombo, July 25, 1916.

Scale of 4 Chains to an Inch.

C. R. LUNDIE,
for Surveyor-General.

W. E. WAIT,
Assistant Government Agent,
Puttalam and Chilaw Districts.

January 30, 1917.

**Order under Section 2 of "The Waste Lands Ordinances of 1897, 1899, 1900, and 1903,"
declaring Lands to be Crown Property.**

In the matter of the lands commonly called and known as Kahatagahenayaya, situate in the village of Bingiriya, in Yagam pattu, in the Pitigal korale north of the Chilaw District, in the North-Western Province, and of "The Waste Lands Ordinances of 1897, 1899, 1900, and 1903."

THE notice required by section 1 of "The Waste Lands Ordinances of 1897, 1899, 1900, and 1903," having been duly published in manner prescribed by that section in respect of the above-named lands (*vide* Notice No. 6,034), and no claim having been made to the said lands or to any interest therein within the period of three months from the date specified in the said notice, I, Walter Ernest Wait, Assistant Government Agent of the Puttalam and Chilaw Districts, under and by virtue of the powers vested in me in that behalf by section 2 of the said Ordinances, do hereby on this 30th day of January, 1917, order and declare that the said lands, as more fully described herein below, situate in the village of Bingiriya, in Yagam pattu, in the Pitigal korale north of the Chilaw District, in the North-Western Province, and shown as lots 1362, 1365, 1366, 1367, 1368, 1369, M 58, O 58, 1372½, and 1373 in preliminary plan 4,154 and in the annexed diagrams, and containing in extent 7 acres and 30 perches, are the property of the Crown.

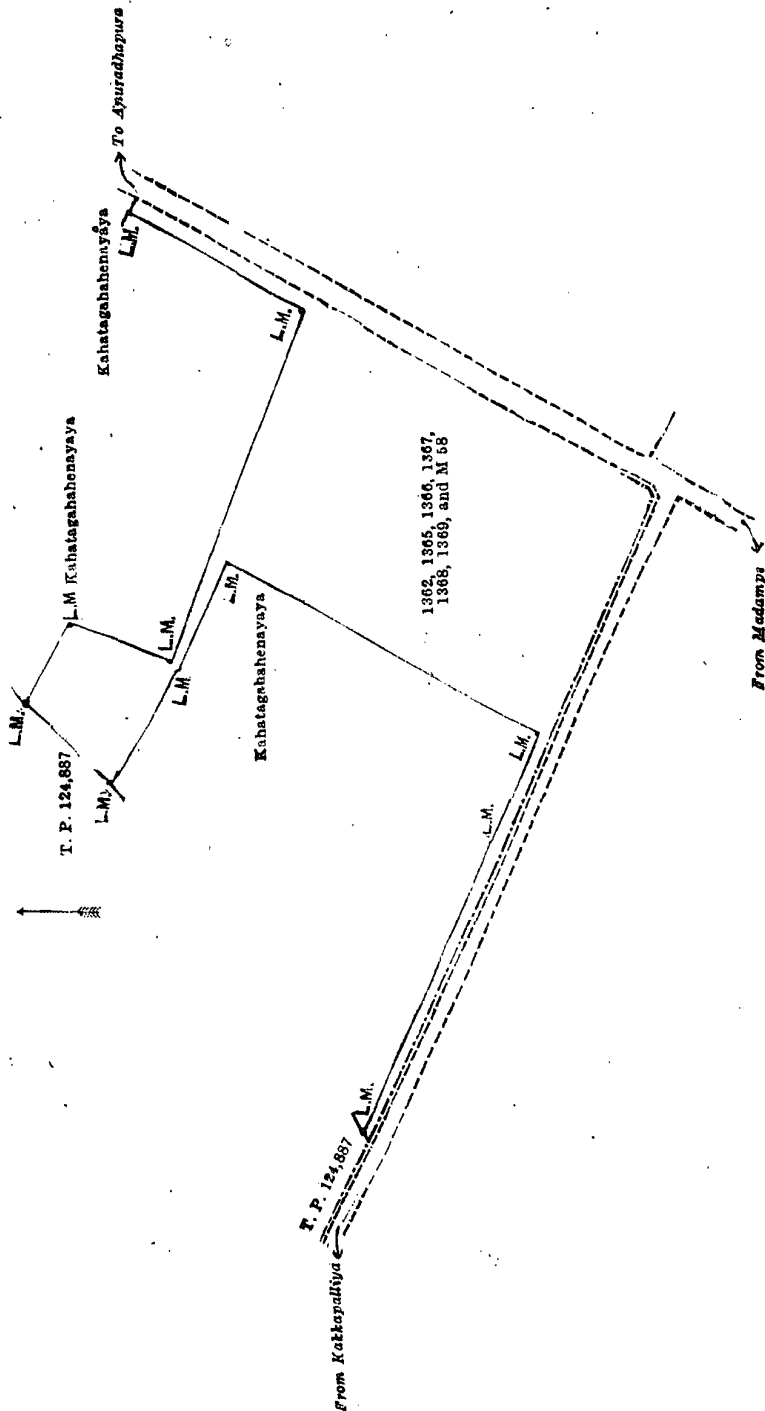
Description of the Lands referred to.

The following lots situated in the village Bingiriya, in Yagam pattu of Pitigal korale north, in the District of Chilaw of the North-Western Province, as described in the annexed diagrams :—

I.—Preliminary plan 4,154.

Lot.	Name of Land.	Extent, A. R. P.
1362	Kahatagahahenayaya (reservation for cart road)...	0 1 15
1365	Do.	2 3 25
1366	Do.	1 3 29
1367	Do. (reservation along cart track)	0 0 13
1368	Do. (cart track to cemetery)	0 1 5
1369	Do. (reservtaion along cart road)	0 0 22
M 58	Do.	0 2 20
		6 1 9

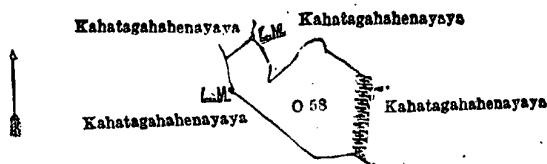
and bounded as follows : on the north by Kahatagahahenayaya sold by the Crown to T. J. Cooke, Kahatagahahenayaya claimed by villagers ; on the east by road from Madampe to Anuradhapura ; on the south by road from Kakkapalliya to Madampe-Anuradhapura road ; and on the west by land described in title plan 124,887, Kahatagahahenayaya sold by the Crown to T. J. Cooke, and land described in title plan 124,887.



II.—Preliminary plan 4,154.

Lot.	Name of Land.	Extent, A. R. P.
O 58	Kahatagahahenayaya (Isvetiya tank)	0 1 33

and bounded as follows : on the north by Kahatagahahenayaya settled by the Crown on Amaris Appu, Kahatagahahenayaya sold by the Crown to T. J. Cooke ; on the east by Kahatagahahenayaya claimed by villagers ; on the south and west by Kahatagahahenayaya sold by the Crown to T. J. Cooke.



Surveyor-General's Office,
Colombo, July 5, 1916.

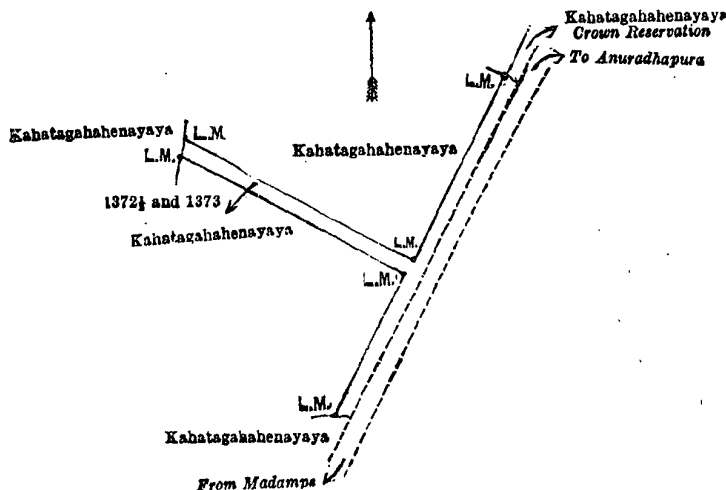
Scale of 4 Chains to an Inch.

C. R. LUNDIE,
for Surveyor-General.

III.—Preliminary plan 4,154.

Lot.	Name of Land.	Extent, A. R. P.
1372½	Kahatagahahenayaya (reservation for road)	0 0 29
1373	Do. (reservation along cart road)	0 0 39
		0 1 28

and bounded as follows : on the north by Kahatagahahenayaya Crown reservation ; on the east by road from Madampe to Anuradhapura ; on the south by Kahatagahahenayaya claimed by villagers ; and on the west by Kahatagahahenayaya sold by the Crown to J. T. Cooke, Kahatagahahenayaya settled by the Crown on Amaris Appu, and Kahatagahahenayaya sold by the Crown to C. A. Abeyaratne and another.



Surveyor-General's Office,
Colombo, July 5, 1916.

Scale of 4 Chains to an Inch.

C. R. LUNDIE,
for Surveyor-General.

W. E. WATT,

Assistant Government Agent,
Puttalam and Chilaw Districts.

January 30, 1917.

**Order under Section 2 of "The Waste Lands Ordinances of 1897, 1899, 1900, and 1903,"
declaring Lands to be Crown Property.**

In the matter of the lands commonly called and known as Erunwalakele, situate in the village of Erunwala, in Munnessaram pattu, in the Pitigal korale north of the Chilaw District, in the North-Western Province, and of "The Waste Lands Ordinances of 1897, 1899, 1900, and 1903."

THE notice required by section 1 of "The Waste Lands Ordinances of 1897, 1899, 1900, and 1903," having been duly published in manner prescribed by that section in respect of the above-named lands (*vide* Notice No. 6,032), and no claim having been made to the said lands or to any interest therein within the period of three months from the date specified in the said notice, I, Walter Ernest Wait, Assistant Government Agent of the Puttalam and Chilaw Districts, under and by virtue of the powers vested in me in that behalf by section 2 of the said Ordinances, do hereby on January 16, 1917, order and declare that the said lands, as more fully described herein below, situate in the village of Erunwala, in Munnessaram pattu, in the Pitigal korale north of the Chilaw District, in the North-Western Province, and shown as lots 2749, 2750, 2751, 2753, and 2758 in preliminary plan 4,513 and in the annexed diagrams, and containing in extent 1 rood and 20 perches, are the property of the Crown.

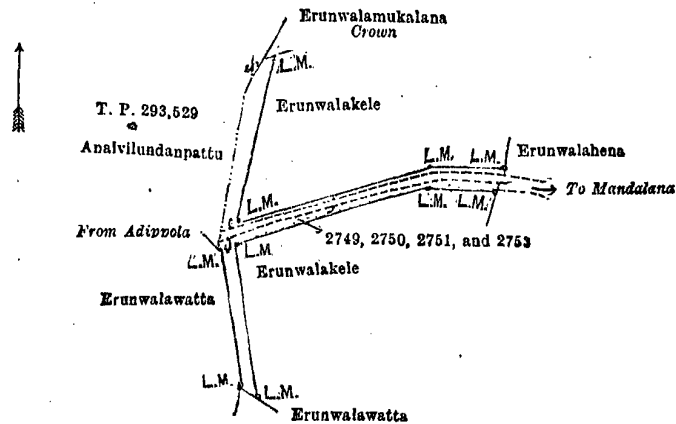
Description of the Lands referred to.

The following lots situated in the village Erunwala, in Munnessaram pattu of Pitigal korale north, in the District of Chilaw, North-Western Province, as described in the annexed diagrams :—

I.—Preliminary plan 4,513.

Lot.	Name of Land.	Extent, A. R. P.
2749	Erunwalakele (reservation for Gansabhawa road)	0 0 6
2750	Do. (outlet reservation)	0 0 22
2751	Do. (reservation for Gansabhawa road)	0 0 10
2753	Do. (outlet reservation)	0 0 16
		0 1 14

and bounded as follows : on the north by Erunwalamukalana belonging to the Crown, Erunwalakele sold by the Crown to D. M. Banduluhami ; on the east by Erunwalahena belonging to the Crown ; on the south by Erunwalakele sold by the Crown to R. Ukkubanda and Erunwalawatta sold by the Crown to Jacob de Mel ; and on the west by land described in title plan 293,529 and Erunwalawatta unclaimed by the Crown.



Surveyor-General's Office,
Colombo, July 5, 1916.

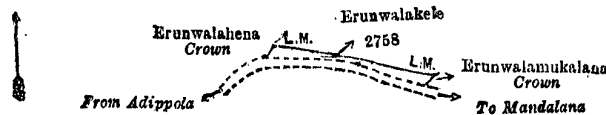
Scale of 4 Chains to an Inch.

C. R. LUNDIE,
for Surveyor-General.

II.—Preliminary plan 4,513.

Lot.	Name of Land.	Extent, A. R. P.
2758	Erunwalakele (reservation for Gansabhawa road)	0 0 6

and bounded as follows : on the north by Erunwalakele sold by the Crown to D. M. Banduluhami ; on the east by Erunwalamukalana belonging to the Crown ; on the south by road from Addippola to Mandalana ; and on the west by Erunwalahena belonging to the Crown.



Surveyor-General's Office,
Colombo, July 5, 1916.

Scale of 4 Chains to an Inch.

C. R. LUNDIE,
for Surveyor-General.

W. E. WAIT,
Assistant Government Agent,
Puttalam and Chilaw Districts.

January 16, 1917.

Order under Section 2 of "The Waste Lands Ordinances of 1897, 1899, 1900, and 1903," declaring Lands to be Crown Property.

In the matter of the lands commonly called and known as Gataulawakele, Mannakkahenkatuwa, and Minipitiyakele, situate in the village of Diganwewa, in Munnessaram pattu north of the Pitigal korale north of the Chilaw District, in the North-Western Province, and of "The Waste Lands Ordinances of 1897, 1899, 1900, and 1903."

THE notice required by section 1 of "The Waste Lands Ordinances of 1897, 1899, 1900, and 1903," having been duly published in manner prescribed by that section in respect of the above-named lands (*vide* Notice No. 6,035), and no claim having been made to the said land ; or to any interest therein within the period of three months from the date specified in the said notice, I, Walter Ernest Wait, Assistant Government Agent of the Puttalam and Chilaw Districts, under and by virtue of the powers vested in me in that behalf by section 2 of the said Ordinances, do hereby on this 30th day of January, 1917, order and declare that the said lands, as more fully described herein below, situate in the village of Diganwewa, in Munnessaram pattu north, in the Pitigal korale north of the Chilaw District, in the North-Western Province, and shown as lots 2594, 2598, 2599, 2601, 2602, and 2604 in preliminary plan 4,465 and in the annexed diagrams, and containing in extent 1 acre 2 roods and 35 perches, are the property of the Crown.

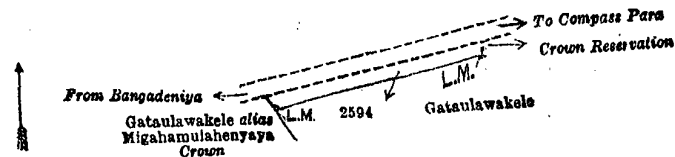
Description of the Lands referred to.

The following lots situated in the village Diganwewa, in Munnessaram pattu north of Pitigal korale north, in the District of Chilaw of the North-Western Province, as described in the annexed diagrams :—

I.—Preliminary plan 4,465.

Lot.	Name of Land.	Extent, A. R. P.
2594	Gataulawakele (reservation for minor road)	0 0 27

and bounded as follows : on the north by road from Bangadeniya to Compasspara ; on the east by Crown reservation ; on the south by Gataulawakele sold by the Crown to L. C. P. de Silva ; and on the west by Gataulawakele *alias* Migahamulahenyaya belonging to the Crown.



Surveyor-General's Office,
Colombo, July 13, 1916.

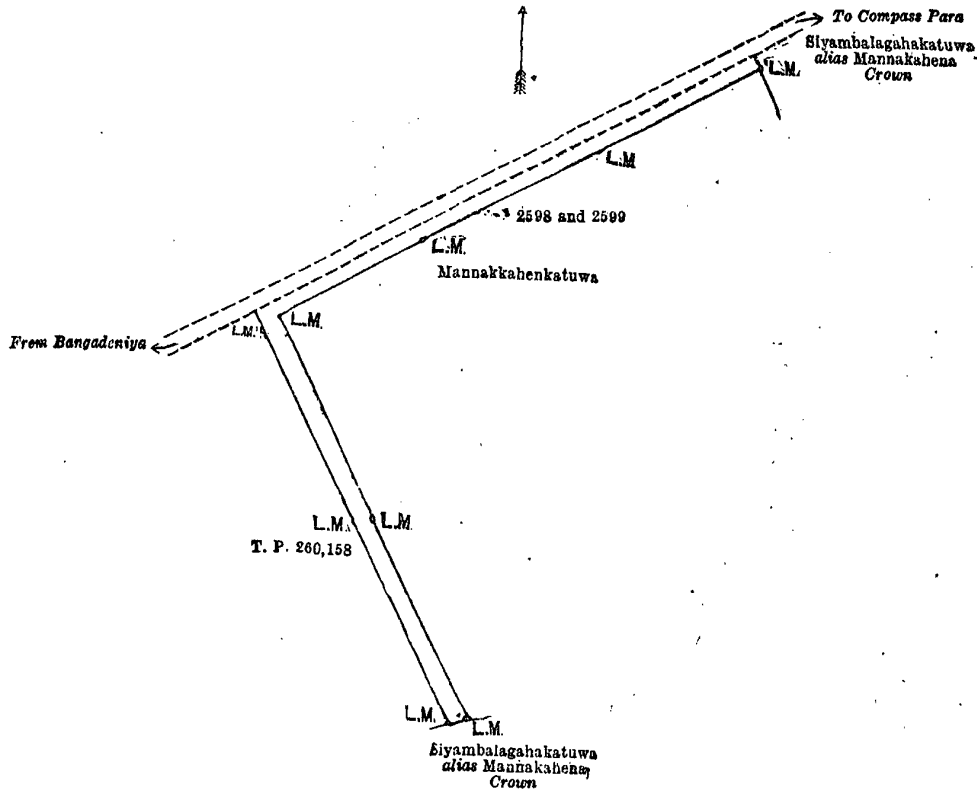
Scale of 4 Chains to an Inch.

C. R. LUNDIE,
for Surveyor-General.

II.—Preliminary plan 4,465.

Lot.	Name of Land.	Extent, A. R. P.
2598	Mannakkahenkatuwa (reservation for minor road)	0 1 31
2599	Do. (reservation for road)	0 1 24
		0 3 15

and bounded as follows : on the north by road from Bangadeniya to Compasspara ; on the east by Siyambalagahakatuwa *alias* Mannakahena belonging to the Crown, Mannakkahenkatuwa sold by the Crown to J. S. Dalpadado ; on the south by Siyambalagahakatuwa *alias* Mannakahena belonging to the Crown ; and on the west by land described in title plan 260,158.



Surveyor-General's Office,
Colombo, July 13, 1916.

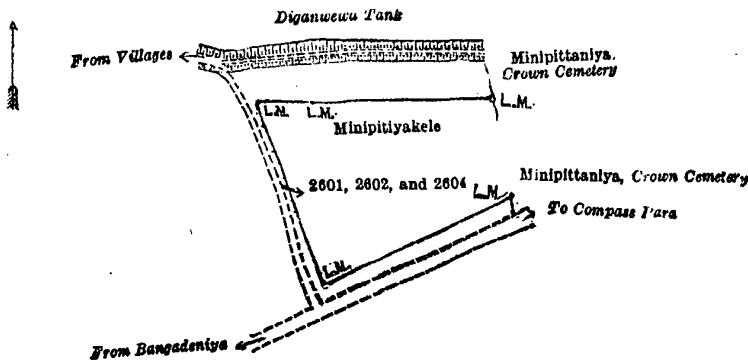
Scale of 4 Chains to an Inch.

C. R. LUNDIE,
for Surveyor-General.

III.— Preliminary plan 4,465.

Lot.	Name of Land.	Extent, A. R. P.
2601	Minipitiyakele (reservation for the tank bund)	0 1 38
2602	Do. (reservation for path to tank)	0 0 11
2604	Do. (reservation for the minor road)	0 0 24
		0 2 33

and bounded as follows : on the north by Diganwewa tank ; on the east by Minipittaniya, Crown cemetery, and Minipitiyakele sold by the Crown to P. S. Perera, and Minipittaniya, Crown cemetery ; on the south by road from Bangadeniya to Compasspara ; and on the west by road from villages to road from Bangadeniya to Compasspara.



Surveyor-General's Office,
Colombo, July 13, 1916.

Scale of 4 Chains to an Inch.

C. R. LUNDIE,
for Surveyor-General.

January 30, 1917.

W. E. WAIT,
Assistant Government Agent,
Puttalam and Chilaw Districts.

**Order under Section 2 of "The Waste Lands Ordinances of 1897, 1899, 1900, and 1903,"
declaring Lands to be Crown Property.**

In the matter of the lands commonly called and known as Sanhindakele (reservation for Gansabhawa road), situate in the village of Adippola, in Anaivilundan pattu north, in the Pitigal korale north of the Chilaw District, in the North-Western Province, and of "The Waste Lands Ordinances of 1897, 1899, 1900, and 1903."

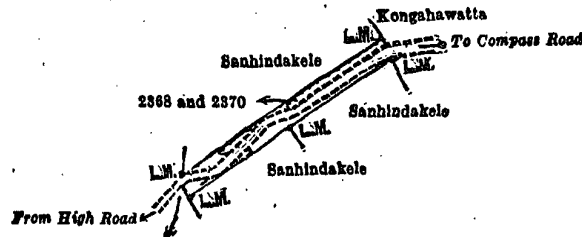
THE notice required by section 1 of "The Waste Lands Ordinances of 1897, 1899, 1900, and 1903," having been duly published in manner prescribed by that section in respect of the above-named lands (*vide* Notice No. 6,039), and no claim having been made to the said lands or to any interest therein within the period of three months from the date specified in the said notice, I, Walter Ernest Wait, Assistant Government Agent of the Puttalam and Chilaw Districts, under and by virtue of the powers vested in me in that behalf by section 2 of the said Ordinances, do hereby on this 30th day of January, 1917, order and declare that the said land, as more fully described herein below, situate in the village of Adippola, in Anaivilundan pattu north, in the Pitigal korale north of the Chilaw District, in the North-Western Province, and shown as lots 2368 and 2370 in preliminary plan 4,398 and in the annexed diagram, and containing in extent 20 perches, are the property of the Crown.

Description of the Lands referred to.

The following lots situated in the village Adippola, in Anaivilundan pattu north of Pitigal korale north, in the District of Chilaw, North-Western Province, as described in the annexed diagram:—

Lot.	Name of Land.	Preliminary plan 4,398.		
		Extent, A. R. P.		
2368	Sanhindakele (reservation for Gansabhawa road)	0	0	11
2370	Do. (do.)	0	0	9
				0 0 20

and bounded as follows: on the north-east by Kongahawatta claimed by C. H. Appuhami; on the south-east by Sanhindakele sold by the Crown to S. A. M. Bandirala and Sanhindakele sold by the Crown to S. A. M. Vidane Appu; on the south-west by Sanhindakele belonging to the Crown; on the north-west by Sanhindakele sold by the Crown to S. A. M. Ukku-banda.



Surveyor-General's Office,
Colombo, July 5, 1916.

Scale of 4 Chains to an Inch.

C. R. LUNDIE,
for Surveyor-General.

January 30, 1917.

W. E. WAIT,
Assistant Government Agent,
Puttalam and Chilaw Districts.