

Ceylon Government Gazette

Published by Authority.

No. 6,875 — FRIDAY, MAY 25, 1917.

PART I.—General : Minutes, Proclamations, Appointments, and General Government Notifications.
 PART II.—Legal and Judicial.
 PART III.—Provincial Administration.
 PART IV.—Land Settlement.
 PART V.—Mercantile, Marine, Municipal, Local, &c

Separate paging is given to each Part, in order that it may be filed separately.

Part IV.—Land Settlement.

	PAGE		PAGE
Preliminary Notices	711	Final Orders	732

PRELIMINARY NOTICES.

Colombo Notice No. 6,343.

Notice under "The Waste Lands Ordinances of 1897, 1899, 1900, and 1903."

TAKE notice that unless within three months from May 25, 1917, the persons, if any, who claim any interest in the lands hereinafter mentioned or in any one or more of such lands appear before the Assistant Government Agent of the Colombo and Negombo Districts of the Western Province, at his office in Colombo, and make claim in person or in writing to the said lands or any of them or to some interest therein :

Such Assistant Government Agent, in pursuance of the powers in him vested by the said Ordinances, will declare by writing under his hand that the said lands, or such of them as to which no claim has been made, are the property of the Crown.

W. K. H. CAMPBELL,
 Assistant Government Agent,
 Colombo and Negombo Districts.

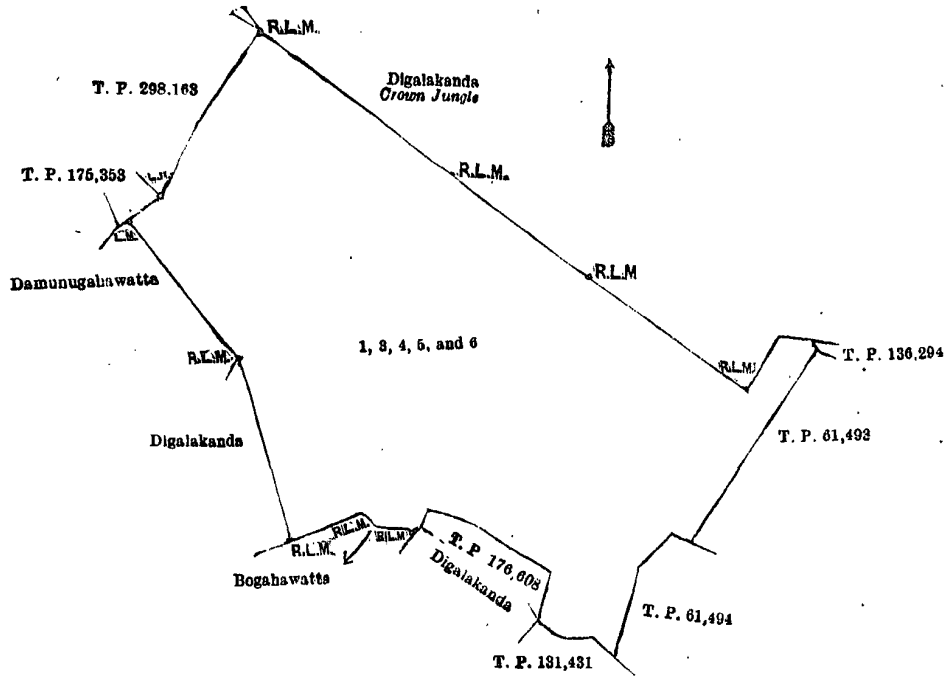
Description of the Lands referred to.

The following lots situated in the village of Dahinpahuwa, in Yatigaha pattu of Hapitigam korale, in the Negombo District of the Western Province, as described in the annexed diagrams :—

I.—Preliminary plan 16,103.

Lot.	Name of Land.	Extent, A. R. P.
1 ..	Digalakanda	7 3 25
3 ..	Do.	0 1 28
4 ..	Do.	0 0 15
5 ..	Gonnagahalanda	0 1 16
6 ..	Do.	0 1 9
		9 0 13

and bounded as follows : on the north-east by Digalakanda, Crown jungle and land depicted in title plan No. 136,294 ; on the south-east by lands depicted in title plans Nos. 61,493 and 61,494 ; on the south-west by lands depicted in title plans Nos. 131,431 and 176,608, Digalakanda claimed by H. P. Silva, Bogahawatta claimed by Themis Silva, Digalakanda claimed by M. Minis, and Damunugahawatta claimed by P. Nonnohamy ; and on the north-west by lands depicted in title plans Nos. 175,353 and 298,163.



Surveyor-General's Office,
Colombo, February 20, 1917.

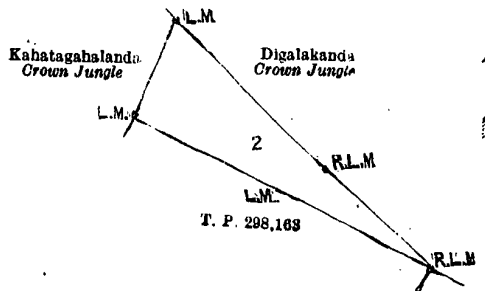
Scale of 4 Chains to an Inch.

G. K. THORNHILL,
for Surveyor-General.

II.—Preliminary plan 16,103.

Lot.	Name of Land.	Extent, A. R. P.
2	Digalakanda	0 3 7

and bounded as follows : on the north-east by Digalakanda Crown jungle ; on the south-west by land depicted in title plan No. 298,163 ; and on the north-west by Kahatagahalanda Crown jungle.



Surveyor-General's Office,
Colombo, February 20, 1917.

Scale of 4 Chains to an Inch.

G. K. THORNHILL,
for Surveyor-General.

Colombo Notice No. 6,344.

Notice under "The Waste Lands Ordinances of 1897, 1899, 1900, and 1903."

TAKE notice that unless within three months from May 25, 1917, the persons, if any, who claim any interest in the lands hereinafter mentioned or in any one or more of such lands appear before the Assistant Government Agent of the Colombo and Negombo Districts of the Western Province, at his office in Colombo, and make claim in person or in writing to the said lands or any of them or to some interest therein :

Such Assistant Government Agent, in pursuance of the powers vested in him by the said Ordinances, will declare by writing under his hand that the said lands, or such of them as to which no claim has been made, are the property of the Crown.

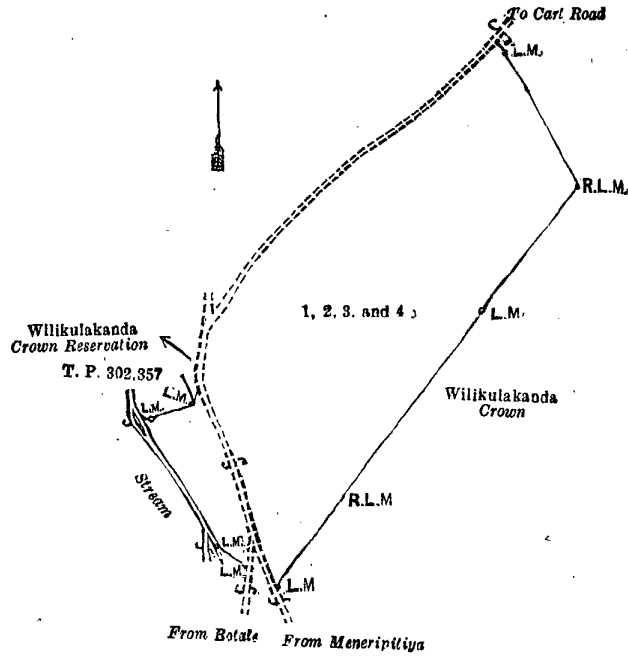
W. K. H. CAMPBELL,
Assistant Government Agent,
Colombo and Negombo Districts.

Description of the Lands referred to.

The following lots situated in the village of Makura, in Udugaha pattu of Hapitigam korale, in the Negombo District of the Western Province, as described in the annexed diagram :—

Lot.	Name of Land.	Extent, A. R. P.
1	Wilikulakanda (reservation for path)	0 1 4
2	Do.	3 3 38
3	Asweddumegodella	0 1 8
4	Wilikulakanda (reservation for path)	0 0 12

and bounded as follows : on the north-east and south-east by Wilikulakanda, Crown ; on the south-west by a path from Meneripitiya to cart road, Wilikulakanda, Crown, path from Botale to cart road, Wilikulakanda, Crown, and stream ; on the north-west by land depicted in title plan No. 302,357, Wilikulakanda, Crown reservation, and path from Botale to cart road.



Surveyor-General's Office,
Colombo, February 20, 1917.

Scale of 4 Chains to an Inch.

G. K. THORNHILL,
for Surveyor-General.

Colombo Notice No. 6,345.

Notice under "The Waste Lands Ordinances of 1897, 1899, 1900, and 1903."

TAKE notice that unless within three months from May 25, 1917, the persons, if any, who claim any interest in the lands hereinafter mentioned or in any one or more of such lands appear before the Assistant Government Agent of the Colombo and Negombo Districts of the Western Province, at his office in Colombo, and make claim in person or in writing to the said lands or any of them or to some interest therein :

Such Assistant Government Agent, in pursuance of the powers in him vested by the said Ordinances, will declare by writing under his hand that the said lands, or such of them as to which no claim has been made, are the property of the Crown.

W. K. H. CAMPBELL,
Assistant Government Agent.
Colombo and Negombo Districts.

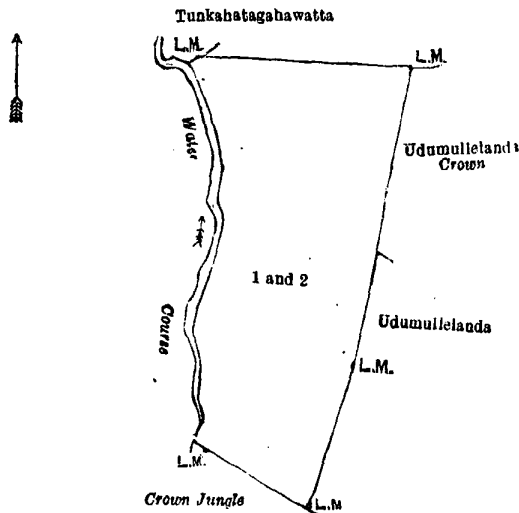
Description of the Lands referred to.

The following lots situated in the village of Welikanna, in Udugaha pattu of Hewagam korale, in the Colombo District of the Western Province, as described in the annexed diagram :—

Preliminary plan 16,068.

Lot.	Name of Land.	Extent, A. R. P.
1	Udumullelanda	3 0 17
2	Do. (reservation for water-course)	0 0 33
		3 1 10

and bounded as follows : on the north by Tunkahatagahawatta claimed by A. Carolis and Udumullelanda, Crown ; on the east by Udumullelanda, Crown, and Udumullelanda, land unclaimed by the Crown ; on the south by Crown jungle ; and on the west by water-course.



Surveyor-General's Office,
Colombo, February 20, 1917.

Scale of 4 Chains to an Inch.

G. K. THORNHILL,
for Surveyor-General.

Colombo Notice No. 6,346.

Notice under "The Waste Lands Ordinances of 1897, 1899, 1900, and 1903."

TAKE notice that unless within three months from May 25, 1917, the persons, if any, who claim any interest in the land hereinafter mentioned appear before the Assistant Government Agent of the Colombo and Negombo Districts of the Western Province, at his office in Colombo, and make claim in person or in writing to the said land or to some interest therein :

Such Assistant Government Agent, in pursuance of the powers in him vested by the said Ordinances, will declare by writing under his hand that the said land, to which no claim has been made, is the property of the Crown.

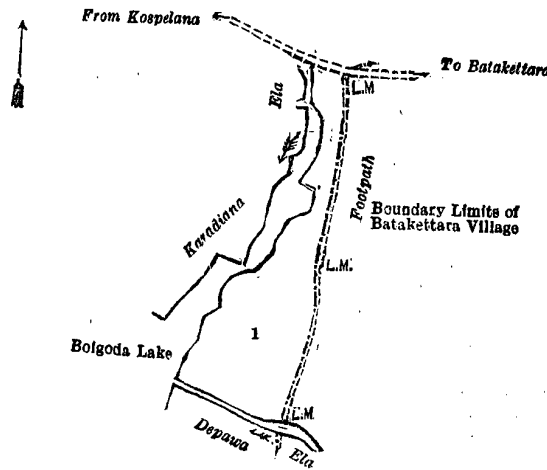
W. K. H. CAMPBELL,
Assistant Government Agent,
Colombo and Negombo Districts.

Description of the Land referred to.

The following lot situated in the village of Deltara, in Palle pattu of Salpiti korale, in the Colombo District of the Western Province, as described in the annexed diagram :—

Lot.	Name of Land.	Preliminary plan 16,337.	Extent, A. B. P.
1 ..	Kerewwadeniya	1 0 8

and bounded as follows : on the north by a road from Kospelana to Batakettara ; on the east by boundary limits of Batakettara village ; on the south by Depawa-ela ; and on the west by Bolgoda lake and Karadiana-ela.



Surveyor-General's Office,
Colombo, February 20, 1917.

Scale of 4 Chains to an Inch.

G. K. THORNHILL,
for Surveyor-General.

Colombo Notice No. 6,347.

Notice under "The Waste Lands Ordinances of 1897, 1899, 1900, and 1903."

TAKE notice that unless within three months from May 25, 1917, the persons, if any, who claim any interest in the land hereinafter mentioned appear before the Assistant Government Agent of the Colombo and Negombo Districts of the Western Province, at his office in Colombo, and make claim in person or in writing to the said land or to some interest therein :

Such Assistant Government Agent, in pursuance of the powers in him vested by the said Ordinances, will declare by writing under his hand that the said land, to which no claim has been made, is the property of the Crown.

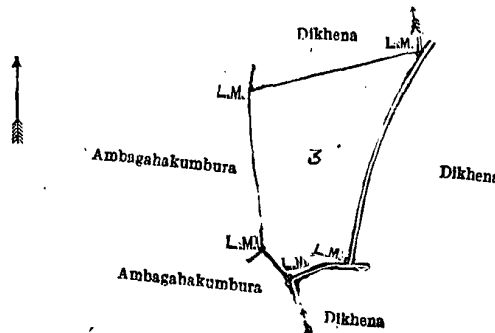
A. P. BOONE,
Assistant Government Agent,
Colombo and Negombo Districts.

Description of the Land referred to.

The following lot situated in the village of Padukka, in Meda pattu of Hewagam korale, in the Colombo District of the Western Province, as described in the annexed diagram :—

Lot.	Name of Land.	Preliminary plan 16,095.	Extent, A. B. P.
3 ..	Dikhena	1 0 17

and bounded as follows : on the north by Dikhena settled on Kuruppuge Emis of Padukka ; on the east by Dikhena settled on Mapatunage Bempy Appu of Padukka ; on the south by Dikhena settled on Madurawelage Santohamy and another ; on the south-west by Ambagahakumbura settled on Mapatunage Simon Perera of Padukka ; and on the west by Ambagahakumbura claimed by M. Simon Perera.



Surveyor-General's Office,
Colombo, February 3, 1917.

Scale of 4 Chains to an Inch.

G. K. THORNHILL,
for Surveyor-General.

Kalutara Notice No. 6,348.

Notice under "The Waste Lands Ordinances of 1897, 1899, 1900, and 1903."

TAKE notice that unless within three months from May 25, 1917, the persons, if any, who claim any interest in the land hereinafter mentioned appear before the Assistant Government Agent of the Kalutara District, at his office at Kalutara, and make claim to the said land or to some interest therein :

Such Assistant Government Agent, in pursuance of the powers in him vested by "The Waste Lands Ordinances of 1897, 1899, 1900, and 1903," will declare by writing under his hand that the said land, as to which no claim has been made, is the property of the Crown.

C. V. BRAYNE,
Assistant Government Agent.

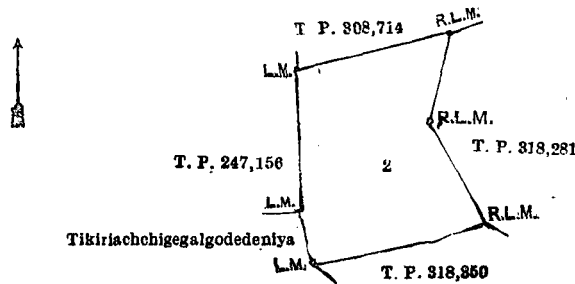
Description of the Land referred to.

The following lot situated in the village of Parawala, in Iddagoda pattuwa of Pasdun korale west of the Kalutara District, in the Western Province, as described in the annexed diagram :—

Preliminary plan 15,991.

Lot.	Name of Land.	Extent, A. R. P.
2	Kunuberiyagodakele	1 1 14

and bounded as follows : on the north by land depicted in title plan No. 308,714 ; on the east by land depicted in title plan No. 318,281 ; on the south by land depicted in title plan No. 318,350 ; and on the west by Tikiriachchigegalgodedeniya claimed by Kalumudalali and others and by land depicted in title plan No. 247,156.



Surveyor-General's Office,
Colombo, December 14, 1916.

Scale of 4 Chains to an Inch.

G. & K. THORNHILL,
for Surveyor-General.

Kandy Notice No. 6,349.

Notice under "The Waste Lands Ordinances of 1897, 1899, 1900, and 1903."

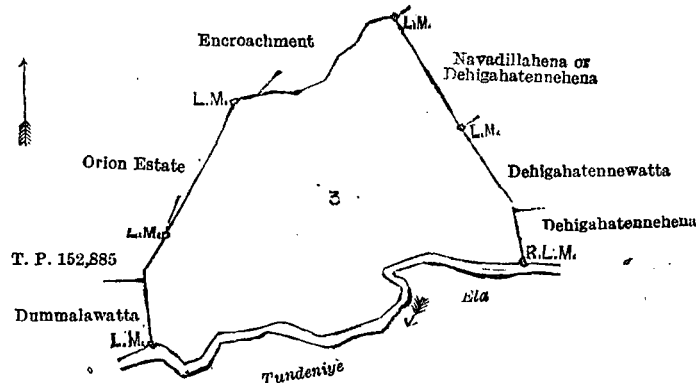
TAKE notice that unless within three months from May 25, 1917, the persons, if any, who claim any interest in the land hereinafter mentioned appear before the Assistant Government Agent of the Kandy District of the Central Province, at his office at Kandy Kachcheri, and make claim in person or in writing to the said land or to some interest therein :

Such Assistant Government Agent, in pursuance of the powers in him vested by the said Ordinances, will declare by writing under his hand that the said land, to which no claim has been made, is the property of the Crown.

H. W. CODRINGTON,
Assistant Government Agent,
Kandy District.

Description of the Land referred to.

The land commonly called or known as Navadillahena, situated in the village Tundeniya, in the Kandukara Pahala korale of the Udapalata division of the Kandy District of the Central Province, containing in extent 3 acres 1 rood and 3 perches, shown as lot 3 in preliminary plan 6,623 and in the annexed diagram ; and bounded as follows : on the north by Crown land encroached upon by Orion estate ; on the south by the Tundeniye-ela ; on the east by Navadillahena, or Dehigahatennehena claimed by M. S. Noor Mahamadu of Gampola, Dehigahatennewatta claimed by D. Punchirala and Dehigahatennehena claimed by D. Punchirala ; and on the west by Orion estate (land unclaimed by the Crown), by land described in title plan No. 152,885, and by Dummalawatta claimed by Pahalagedarawatte Menikrala.



Surveyor-General's Office,
Colombo, October 21, 1916.

Scale of 4 Chains to an Inch.

C. R. LUNDIE,
for Surveyor-General.

Anuradhapura Notice No. 6,350.

Notice under "The Waste Lands Ordinances of 1897, 1899, 1900, and 1903."

TAKE notice that unless within three months from May 25, 1917, the persons, if any, who claim any interest in the lands hereinafter mentioned or in any one or more of such lands or to some interest therein make claim in person or in writing to the said lands or any of them or to some interest therein to T. G. Willett, Esq., Special Officer appointed under section 28 of "The Waste Lands Ordinances of 1897, 1899, 1900, and 1903," at his office at Fort, Colombo :

Such Special Officer, in pursuance of the powers vested in him by the said Ordinances, will declare by writing under his hand that the said lands, or such of them as to which no claim has been made, are the property of the Crown.

T. G. WILLETT,
Special Officer.

Description of the Lands referred to.

The following lots situated in the village of Hireyalagama, in the Pahala Kelegam tulana of the Wilachchiya korale of the Nuwaragam palata, in the North-Central Province, as described in the annexed diagram :—

Preliminary plan 702.

Lot.	Name of Land.	Extent, A. R. P.	Lot.	Name of Land.	Extent, A. R. P.
1	Paluhireyalagama <i>alias</i> Ihalagama-mukalana (forest)	48 2 1	22	Paluhireyalagamalandukele	1 2 24
2	Ela (stream)	0 0 3	23	Main cart road (cart road)	2 1 39
4	Paluhireyalagamamukalana (forest)	12 0 37	24	Hireyalagamalandukele <i>alias</i> Wewa-ihalalandukele	85 1 28
5	Do. (do.) (reservation for Paluhireyalagama tank)	0 3 11	25	Palukolawalamukalana (forest)	5 2 35
6	Horow-ela (ela)	0 0 2	26	Hireyalagamalandukele	5 1 15
7	Paluhireyalagama or Ihalagama-mukalana (forest) (reservation for Paluhireyalagama tank)	0 2 13	27	Path (path)	0 0 15
8	Paluhireyalagamawewa (tank)	16 0 10	28	Welagawalandukele	37 0 33
9	Stream (stream)	0 0 35	29	Welagawalandukele (reservation for Hireyalagama tank)	1 1 35
10	Paluhireyalagama or Ihalagama-mukalana (forest)	65 3 20	30	Hireyalagamawewa (tank)	33 1 37
10½	Path (path)	0 0 11	31	Galgemukalana (forest)	32 2 8
11	Paluhireyalagamalandukele <i>alias</i> Ili-patawalalanda	48 3 5	32	Minerawewa-ela (ela)	0 0 13
12	Palukolawalamukalana (forest)	0 3 26	33	Demattawalakele and Ingirigahayaya	15 2 8
13	Palukolawala-ela (ela)	0 1 14	34	Hireyalagamaminipitiya (cemetery)	0 1 39
14	Palukolawalamukalana (forest)	6 1 10	35	Path (path to cemetery)	0 0 14
14½	Footpath (path)	0 0 4	36	Dematawala-ela	0 1 4
15	Paluhireyalagamalandukele	26 2 1	37	Footpath (footpath)	0 0 18
16	Footpath (path)	0 0 28	38	Hiriyagalamalandukele	39 0 39
17	Paluhireyalagamamukalana (forest)	4 1 14	39	Do. (reservation for Hireyalagama tank)	2 0 10
18	Nariyawetunagala (metal quarry)	4 1 27	40	Hireyalagamatisbamba (open land)	1 0 32
19	Cart track (road)	0 0 17	42	Hireyalagamalandukele (waste land)	1 0 35
20	Paluhireyalagamalandukele	46 2 32	46	Accarawelawedibima	0 0 15
20½	Palukolawalamukalana (forest)	1 0 15	47	Horow-ela (ela)	0 0 6
21	Cart track (cart track)	0 0 14	49	Welagawalandukele	0 1 32
			50	Footpath (footpath)	0 0 5
					550 2 9

and bounded as follows : on the north by the village limit of Relapanawa ; on the east by the village limit of Relapanawa, the village limit of Palugahawewa ; on the south by the village limit of Ihalawetiyawa ; on the west by the village limit of Ihalawetiyawa, the village limit of Mitulagama.

NOTE.—The following lots lying within the above boundaries are excluded from this notice, and their aggregate acreage of 25 acres 2 roods and 7 perches is not included in the acreage of 550 acres 2 roods and 9 perches given above :—

Preliminary plan 702.

Lot.	Name of Land.	Extent, A. R. P.	Lot.	Name of Land.	Extent, A. R. P.
3	Paluhireyalagamawela	6 0 3	A 45	Accarawela T. Ps. 229,303 and 249,865	1 0 20
A 41	Hireyalagamagangoda	2 1 30	A 48	Hireyalagamawela	15 0 14
A 43	Paluwatta	0 2 7			
A 44	Accarawela	0 1 13			25 2 7

[For Diagram see page 717.]

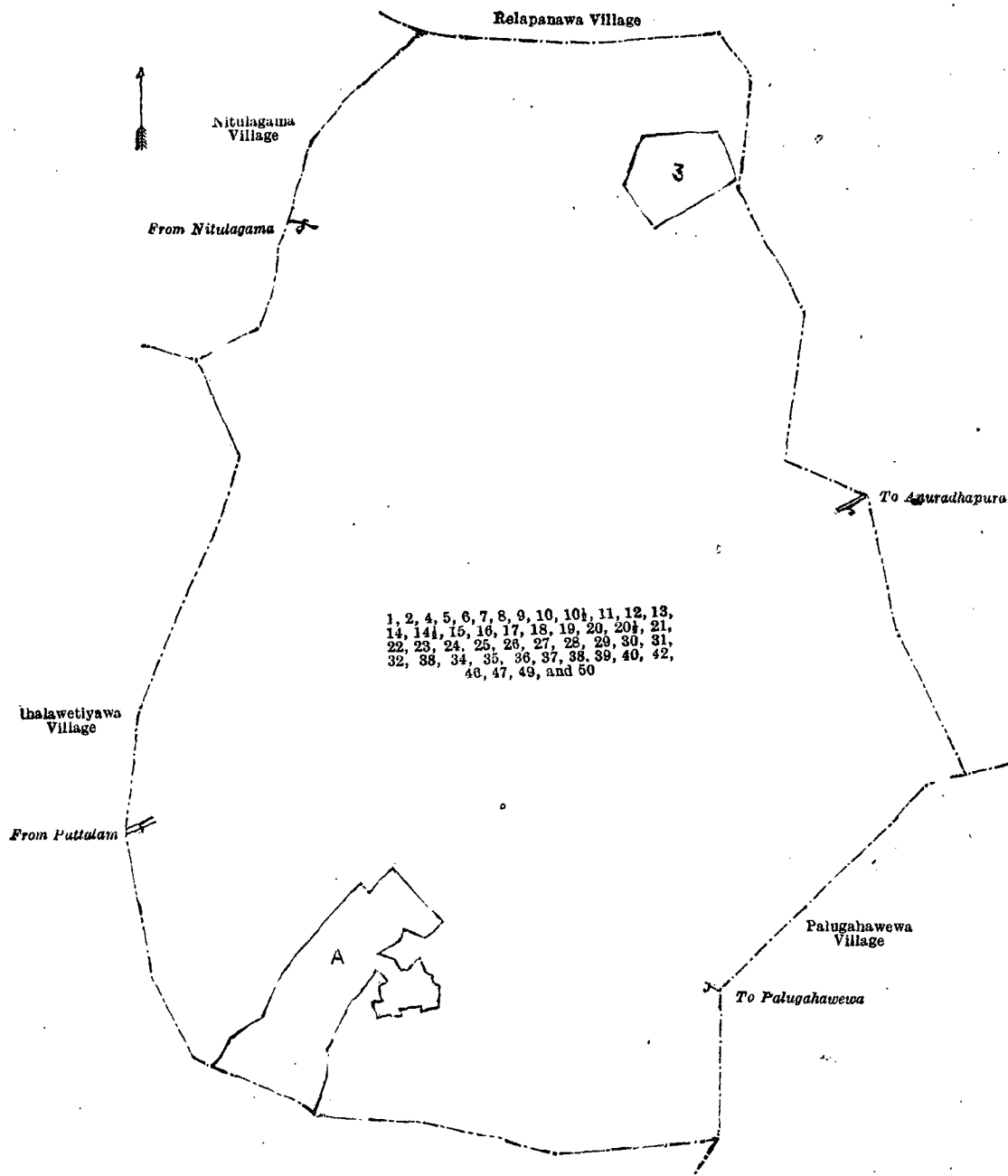
Anuradhapura Notice No. 6,351.

Notice under "The Waste Lands Ordinances of 1897, 1899, 1900, and 1903."

TAKE notice that unless within three months from May 25, 1917, the persons, if any, who claim any interest in the lands hereinafter mentioned or in any one or more of such lands or to some interest therein make claim in person or in writing to the said lands or any of them or to some interest therein to T. G. Willett, Esq., Special Officer appointed under section 28 of "The Waste Lands Ordinances of 1897, 1899, 1900, and 1903," at his office at Fort, Colombo :

Such Special Officer, in pursuance of the powers vested in him by the said Ordinances, will declare by writing under his hand that the said lands, or such of them as to which no claim has been made, are the property of the Crown.

T. G. WILLETT,
Special Officer.



Surveyor-General's Office,
Colombo, September 25, 1916.

Scale of 16 Chains to an Inch.

Anuradhapura S. O. 3—1917.

G. K. THORNHILL,
for Surveyor-General.

Description of the Lands referred to.

The following lots situate in the village of Potanagama, in Ihala Kelegam tulana of the Wilachchiya korale of the Nuwaragam palata in the North-Central Province, as described in the annexed diagram:—

Preliminary plan 677.

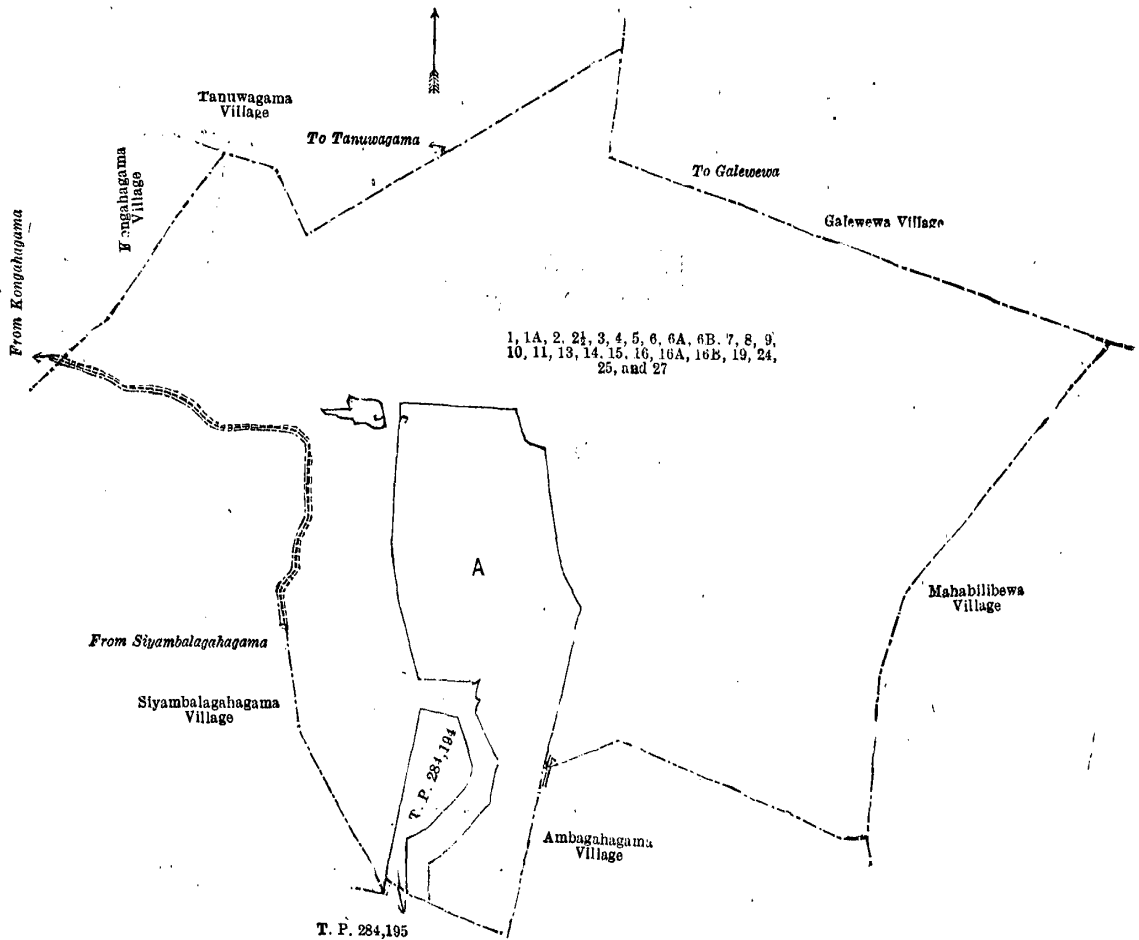
Lot.	Name of Land.	Extent, A. R. P.	Lot.	Name of Land.	Extent, A. R. P.
1 ..	Wangedigalayaya ..	13 1 33	11 ..	Ela ..	0 0 21
1A ..	Kapparagalayaya (chena reserve) ..	31 0 13	13 ..	Palugahalandakele (reservation for stream) ..	4 1 36
2 ..	Footpath ..	0 2 34	14 ..	Digan-ela ..	0 1 22
2 1/2 ..	Do. ..	0 0 7	15 ..	Diganelahena ..	1 0 20
3 ..	Potanegamawewa (tank and bund) ..	77 1 33	16 ..	Labugalahena ..	11 1 2
4 ..	Palugahayaya ..	6 1 19	16A ..	Bogahayaya ..	4 0 39
5 ..	Footpath ..	0 0 36	16B ..	Galkuruhena (chena reserve) ..	22 2 5
6 ..	Batalayaya and Kirikendagalayaya ..	35 3 30	19 ..	Tisbamba ..	0 1 20
6A ..	Ehatugahayaya (chena reserve) ..	94 0 20	24 ..	Reservation (reservation for tank bund) ..	0 2 15
6B ..	Do. ..	17 2 30	25 ..	Ela ..	0 0 17
7 ..	Ehatugahayayamukalana ..	10 1 33	27 ..	Part of Horrow-ela ..	0 0 2
8 ..	Nugagahamukalana ..	6 0 29			
9 ..	Reservation (reservation for tank bund) ..	2 3 15			
10 ..	Diulgahalanda ..	2 0 13			
					343 3 24

and bounded as follows : on the north by the village limit of Tanuwagama, the village limit of Galewewa ; on the east by the village limit of Mahabilibewa ; on the south by the village limit of Ambagahagama, T. Ps. 284,194, 284,195 ; on the west by the village limit of Siyambalagahagama, the village limit of Kongahagama.

NOTE.—The following lots lying within the above boundaries are excluded from this notice, and their aggregate acreage of 55 acres 1 rood and 3 perches is not included in the acreage of 343 acres 3 roods and 24 perches given above :—

Preliminary plan 677.

Lot.	Name of Land.	Extent, A. R. P.	Lot.	Name of Land.	Extent, A. R. P.
A 12 ..	Akkarawela T. P. 150,823, &c.	53 2 12	A 22 ..	Ambagahawatta ..	0 0 6
A 12½ ..	Palamuwela ..	0 1 26	A 23 ..	Do. ..	0 0 14
A 17 ..	Labugalahena ..	0 0 18	A 26 ..	Mahawela ..	0 0 24
A 18 ..	Do. ..	0 0 15			
A 20 ..	Ambagahawatta ..	0 2 10			55 1 3
A 21 ..	Do. ..	0 0 38			



Surveyor-General's Office,
Colombo, March 9, 1917.

Scale of 16 Chains to an Inch.

A. H. G. DAWSON,
for Surveyor-General.

Anuradhapura S. O. 4—1917.

Anuradhapura Notice No. 6,352.

Notice under "The Waste Lands Ordinances of 1897, 1899, 1900, and 1903."

TAKE notice that unless within three months from May 25, 1917, the persons, if any, who claim any interest in the lands hereinafter mentioned or in any one or more of such lands or to some interest therein make claim in person or in writing to the said lands or any of them or to some interest therein to T. G. Willett, Esq., Special Officer appointed under section 28 of "The Waste Lands Ordinances of 1897, 1899, 1900, and 1903," at his office at Fort, Colombo :

Such Special Officer, in pursuance of the powers vested in him by the said Ordinances, will declare by writing under his hand that the said lands, or such of them as to which no claim has been made, are the property of the Crown.

T. G. WILLETT,
Special Officer.

Description of the Lands referred to.

The following lots situated in the village of Galpodiawewa, in the Moragalla Kadawat tulana of the Wilachchiya korale of the Nuwaragam palata, in the North-Central Province, as described in the annexed diagram :—

Preliminary plan 710.

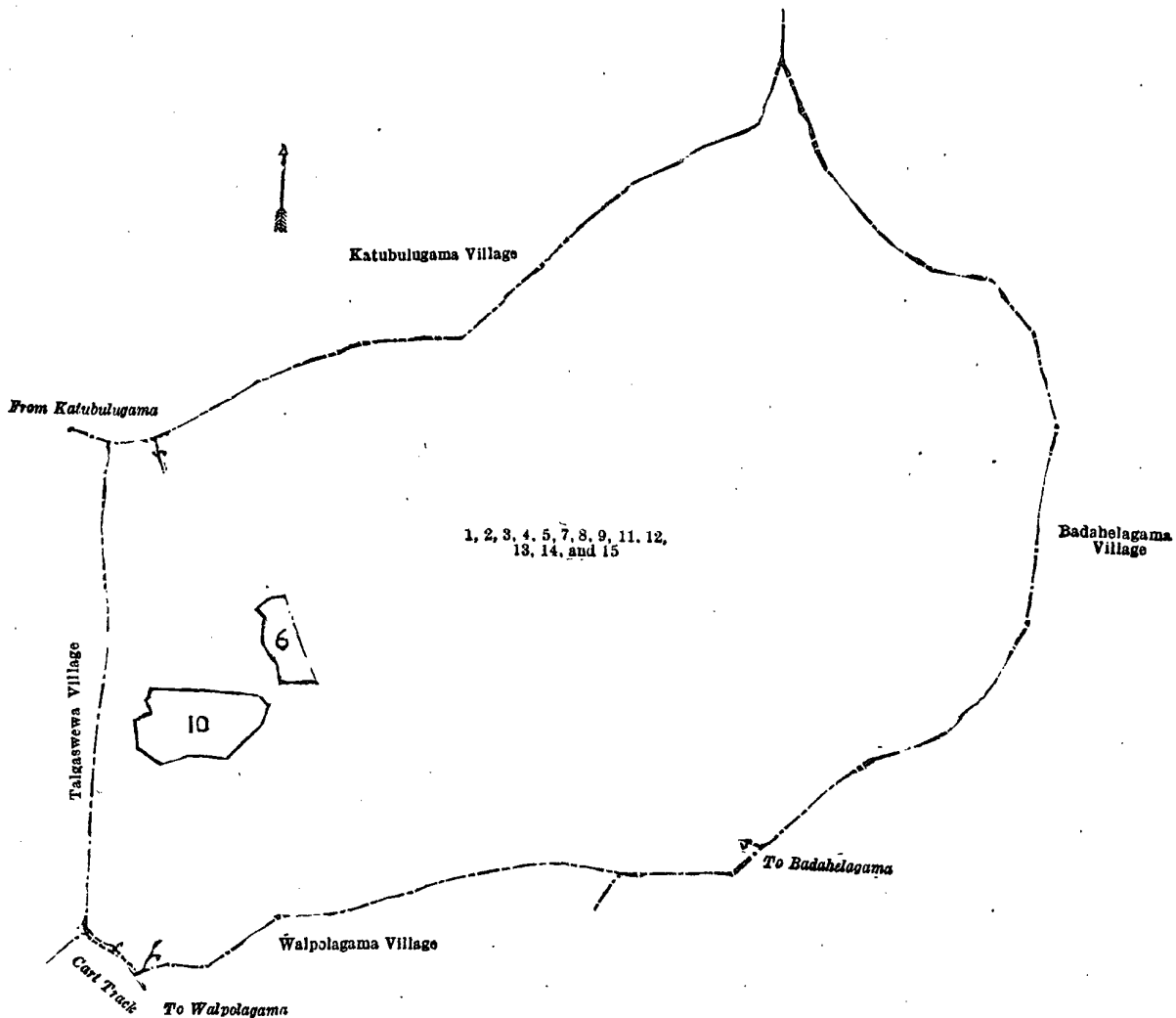
Lot.	Name of Land.	Extent, A. R. P.	Lot.	Name of Land.	Extent, A. R. P.
1 ..	Galpodiawemukalana	.. 290 3 27	11 ..	Footpath	.. 0 0 7
2 ..	Footpath	.. 0 0 26	12 ..	Galpodiawekele (reservation for tank bund)	.. 0 2 22
3 ..	Galpodiawekele	.. 75 2 0	13 ..	Kudawewa (abandoned tank)	.. 1 2 11
4 ..	Galpodiawewa (tank)	.. 13 3 24	14 ..	Footpath	.. 0 0 7
5 ..	Galpodiawekele (reservation for tank bund,	.. 1 2 20	15 ..	Cart track (half of the area included)	0 0 11
7 ..	Footpath	.. 0 0 21			
8 ..	Galpodiawekele	.. 38 0 37			422 3 23
9 ..	Heen-ela	.. 0 0 10			

and bounded as follows : on the north by the village limit of Katubulugama ; on the east by the village limit of Badahelagama ; on the south by the village limit of Badahelagama, the village limit of Walpolagama, the cart track ; on the west by the village limit of Talgaswewa.

NOTE.—The following lots lying within the above boundaries are excluded from this notice, and their aggregate acreage of 8 acres 2 roods and 3 perches is not included in the acreage of 422 acres 3 roods and 23 perches given above :—

Preliminary plan 710.

Lot.	Name of Land.	Extent, A. R. P.
6 ..	Galpodiawewatta	.. 2 0 23
10 ..	Galpodiawekumbura	.. 6 1 20
		8 2 3



Surveyor-General's Office,
Colombo, October 11, 1916.

Scale of 16 Chains to an Inch.

G. K. THORNHILL,
for Surveyor-General.

Anuradhapura S. O. 5—1917.

Anuradhapura Notice No. 6,353.**Notice under "The Waste Lands Ordinances of 1897, 1899, 1900, and 1903."**

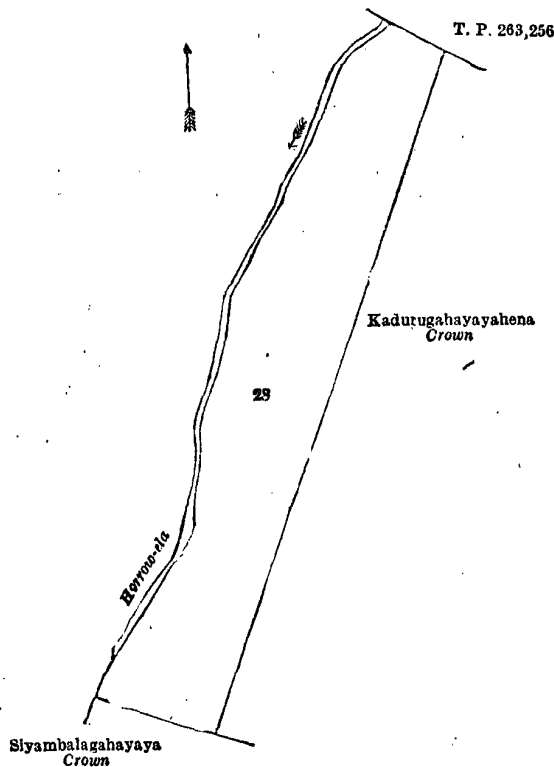
TAKE notice that unless within three months from May 25, 1917, the persons, if any who claim any interest in the land hereinafter mentioned make claim in person or in writing to the said land or to some interest therein to T. G. Willett, Esq., Special Officer appointed under section 28 of "The Waste Lands Ordinances of 1897, 1899, 1900, and 1903," at his office at Fort, Colombo :

Such Special Officer, in pursuance of the powers vested in him by the said Ordinances, will declare by writing under his hand that the land, to which no claim has been made, is the property of the Crown.

T. G. WILLETT,
Special Officer.

Description of the Land referred to.

The land commonly called or known as Halmillewakele, situated in the village of Halmillawa, in the Pahala Kelegam tulana of the Wilachchiya korale of the Nuwaragam palata, in the North-Central Province, containing in extent 3 acres 3 roods and 4 perches, shown as lot 28 in preliminary plan 687 and in the annexed diagram ; and bounded as follows : on the north by T. P. 263,256 ; on the east by Kadurugahayayahena belonging to the Crown ; on the south by Siyambalahayaya belonging to the Crown ; and on the west by the Horrow-ela.



Surveyor-General's Office,
Colombo, January 24, 1917.

Scale of 4 Chains to an Inch.
Anuradhapura S. O. 6—1917.

A. H. G. DAWSON,
for Surveyor-General.

Anuradhapura Notice No. 6,354.**Notice under "The Waste Lands Ordinances of 1897, 1899, 1900, and 1903."**

TAKE notice that unless within three months from May 25, 1917, the persons, if any, who claim any interest in the lands hereinafter mentioned or in any one or more of such lands or to some interest therein make claim in person or in writing to the said lands or any of them or to some interest therein to T. G. Willett, Esq., Special Officer appointed under section 28 of "The Waste Lands Ordinances of 1897, 1899, 1900, and 1903," at his office at Fort, Colombo :

Such Special Officer, in pursuance of the powers vested in him by the said Ordinances, will declare by writing under his hand that the said lands, or such of them as to which no claim has been made, are the property of the Crown.

T. G. WILLETT,
Special Officer.

Description of the Lands referred to.

The following lots situated in the village of Neluntottama, in the Ihala Kelegam tulana, in the Wilachchiya korale of the Nuwaragam palata, in the North-Central Province, as described in the annexed diagrams :—

I.—Preliminary plan 672.

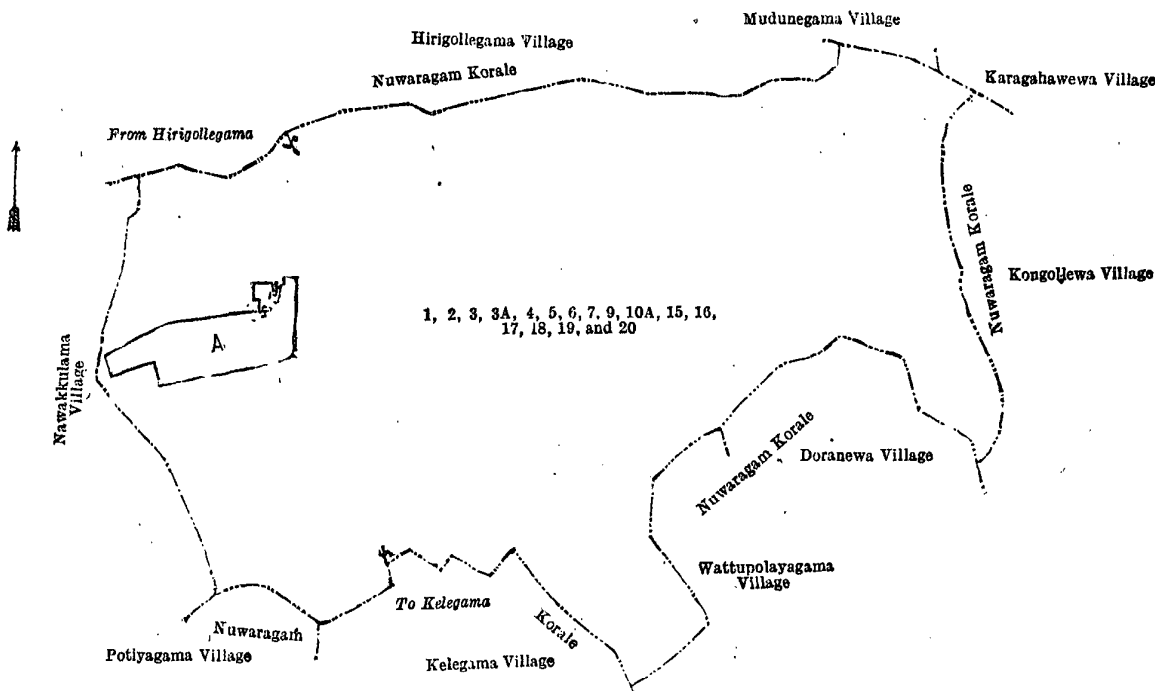
Lot.	Name of Land.	Extent, A. R. P.	Lot.	Name of Land.	Extent, A. R. P.
1 ..	Neluntottamlandukēle	.. 78 0 6	10A ..	Gangoda	.. 0 0 35
2 ..	Adipara (path)	.. 0 0 17	15 ..	Adipara (path)	.. 0 0 6
3 ..	Neluntottamlanda	.. 692 1 30	16 ..	Neluntotamalanduhena	.. 134 1 30
3A ..	Do. (chena reserve)	.. 70 1 27	17 ..	Do. (reservation for tank bund)	.. 0 3 11
4 ..	Bogaha-ela (stream)	.. 0 2 15	18 ..	Adipara (path)	.. 0 0 32
5 ..	Neluntottamwewa (tank)	.. 42 1 8	19 ..	Minipittaniya (cemetery)	.. 0 2 2
6 ..	Neluntottamlanda (reservation for tank bund)	.. 1 0 2	20 ..	Minipittaniyapara (path)	.. 0 0 20
7 ..	Tisbamba (waste land)	.. 0 2 11			
9 ..	Kamata (threshing-floor)	.. 0 0 35			
					1,022 0 7

and bounded as follows : on the north by the village limit of Hirigollegama (the boundary of Nuwaragam korale), the village limit of Mudunegama, the village limit of Karagahawewa ; on the east by the village limit of Kongollewa, the village limit of Doranewa, the village limit of Wattipolayagama (the boundary of Nuwaragam korale) ; on the south by the village limit of Kelegama, the village limit of Patiyagama (the boundary of the Nuwaragam korale) ; on the west by the village limit of Nawakkulama.

NOTE.—The following lots lying within the above boundaries are excluded from this part of the notice, and their aggregate acreage of 29 acres 2 roods and 16 perches is not included in the acreage of 1,022 acres and 7 perches given above :—

Preliminary plan 672.

Lot.	Name of Land.	Extent, A. R. P.	Lot.	Name of Land.	Extent, A. R. P.
A 8 ..	Accarawatta (T. P. 296,747)	.. 0 3 22	A 14 ..	Accarawela (T. Ps. 226,840 and 226,841	1 3 13
A 10 ..	Gangoda 0 3 20	12 ..	Horrow-ela (channel)	.. 0 0 36
A 11 ..	Do. 0 3 26			
A 13 ..	Puranawela 24 3 19			29 2 16



Surveyor-General's Office,
Colombo, November 28, 1916.

Scale of 32 Chains to an Inch.

G. K. THORNHILL,
for Surveyor-General.

II.—Preliminary plan 672.

Lot.	Name of Land.	Extent, A. R. P.
12 ..	Horrow-ela (channel)	.. 0 0 36

and bounded as follows : on the north by Puranawela claimed by Jayaturala Vel-Vidane Pinghamige Birala and others, Kamata claimed by Appuhamige Ukkuhami and others, Accarawatta claimed by Punchiralago Appurala (T. P. 296,747), Gangoda claimed by Pinghami Birala and another ; on the east by a bund, Gangoda claimed by Pinghamige Birala and Jayaturala Vel-Vidane ; on the south by Puranawela claimed by Jayaturala Vel-Vidane Pinghamige Birala and others, T. P. 226,840, Puranawela claimed by Jayaturala Vel-Vidane Pinghamige Birala and others ; on the west by Neluntottam-landuकेle claimed by the Crown, Puranawela claimed by Jayaturala Vel-Vidane Pinghamige Birala and others.

[For Diagram see page 722.]

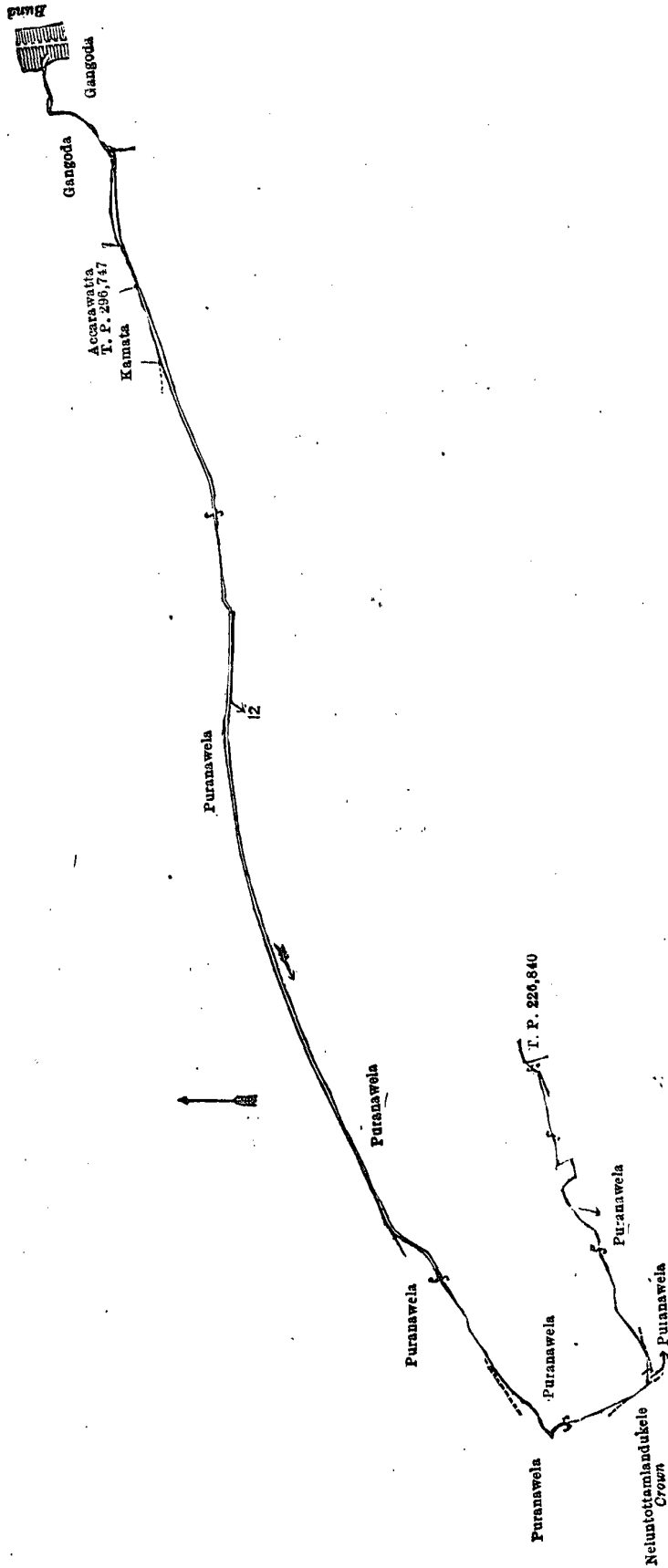
Anuradhapura Notice No. 6,355.

Notice under "The Waste Lands Ordinances of 1897, 1899, 1900, and 1903."

TAKE notice that unless within three months from May 25, 1917, the persons, if any, who claim any interest in the lands hereinafter mentioned or in any one or more of such lands or to some interest therein make claim in person or in writing to the said lands or any of them or to some interest therein to T. G. Willett, Esq., Special Officer appointed under section 28 of "The Waste Lands Ordinances of 1897, 1899, 1900, and 1903," at his office at Fort, Colombo :

Such Special Officer, in pursuance of the powers vested in him by the said Ordinances, will declare by writing under his hand that the said lands, or such of them as to which no claim has been made, are the property of the Crown.

T. G. WILLETT,
Special Officer.



Surveyor-General's Office,
Colombo, November 28, 1916.

Scale of 4 Chains to an Inch.
Anuradhapura S. O. 7—1917.

G. K. THORNHILL,
for Surveyor-General.

Description of the Lands referred to.

The following lots situated in the village of Kanduwewa, in the Moragalla Kadawat tulana of the Wilachchiya korale of the Nuwaragam palata, in the North-Central Province, as described in the annexed diagram:—

Preliminary plan 706.

Lot.	Name of Land.	Extent, A. R. P.	Lot.	Name of Land.	Extent, A. R. P.
1 ..	Kanduwewelādukele	.. 19 3 39	10 ..	Kanduwewelanda	.. 7 3 37
2 ..	Kanduwewe-ela (stream)	.. 0 0 34	11 ..	Do.	.. 3 2 9
3 ..	Wewpitiyelanda	.. 38 2 26	12 ..	Footpath (path)	.. 0 0 14
4 ..	Kanduwewe-ela (stream)	.. 0 0 10	13 ..	Kanduwewelanda	.. 23 3 36
5 ..	Kanduwewelanda	.. 0 0 37	14 ..	Main cart road	.. 1 1 4
6 ..	Kanduwewe-ela (stream)	.. 1 0 0			
7 ..	Wewpitiyelanda	.. 22 0 7			
8 ..	Kanduwewekandiya (abandoned tank bund)	.. 0 2 26			
					119 2 39

and bounded as follows: on the north by the village limit of Nitulagama; on the east by the village limit of Ihalawetiya; on the south by the road from Anuradhapura to Puttalam (the village limit of Hammillakutama); on the west by the village limit of Nochchiyagama the village limit of Badahelagama.

[For Diagram see page 724.]

Anuradhapura Notice No. 6,356.

Notice under "The Waste Lands Ordinances of 1897, 1899, 1900, and 1903."

TAKE notice that unless within three months from May 25, 1917, the persons, if any, who claim any interest in the lands hereinafter mentioned or in any one or more of such lands or to some interest therein make claim in person or in writing to the said lands or any of them or to some interest therein to T. G. Willett, Esq., Special Officer appointed under section 28 of "The Waste Lands Ordinances of 1897, 1899, 1900, and 1903," at his office at Fort, Colombo:

Such Special Officer, in pursuance of the powers vested in him by the said Ordinances, will declare by writing under his hand that the said lands or such of them as to which no claim has been made, are the property of the Crown.

T. G. WILLETT,
Special Officer.

Description of the Lands referred to.

The following lots situated in the village of Ihala Keditokkuwa, in the Ihala Kelegam tulana of the Wilachchiya korale of the Nuwaragam palata, in the North-Central Province, as described in the annexed diagram:—

Preliminary plan 684.

Lot.	Name of Land.	Extent, A. R. P.	Lot.	Name of Land.	Extent, A. R. P.
1 ..	Footpath	.. 0 1 17	23 ..	Pita-ela (stream)	.. 0 1 25
2 ..	Mawatelanda	.. 26 3 25	24 ..	Godawalayaya	.. 6 3 21
4 ..	Reservation for tank bund	.. 1 0 22	25 ..	Footpath and minor road	.. 2 2 19
5 ..	Moragahawalayaya	.. 105 3 39	26 ..	Katupathgalamukalana	.. 9 0 26
6 ..	Horigalamukalana	.. 54 3 0	27 ..	Ehetuwagalāmukalana	.. 10 2 34
7 ..	Footpath	.. 0 1 25	28 ..	Weditiyanagalapaulayaya	.. 51 0 1
8 ..	Ihala Keditokkuwawewa (tank)	.. 23 2 6	29 ..	Ehatuwagalāmukalana	.. 352 1 38
10 ..	Reservation for tank bund	.. 0 0 13	30 ..	Ehetuwewa (tank)	.. 6 0 8
11 ..	Do.	.. 0 0 23	31 ..	Reservation for tank bund	.. 1 0 30
14 ..	Horrow-ela	.. 0 0 24	32 ..	Asuramandawe-ela (stream)	.. 0 1 20
16 ..	Reservation for tank bund	.. 0 1 17	33 ..	Diulgahawewa (tank bund)	.. 0 0 11
17 ..	Minipitiya (cemetery)	.. 0 3 37	34 ..	Reservation for tank bund	.. 0 1 0
18 ..	Godawalayaya	.. 49 3 36	35 ..	Paulugahayaya	.. 69 1 30
19 ..	Footpath	.. 0 0 3	36 ..	Reservation for tank bund	.. 0 2 33
20 ..	Reservation for tank bund	.. 0 2 20	37 ..	Balagollegamawewa (tank bund)	.. 0 2 28
21 ..	Kongahayaya	.. 19 0 38			
22 ..	Keppitiyawalamukalana	.. 141 2 23			
					938 1 12

and bounded as follows: on the north by a road from Amunukole, the village limit of Amunukole (a road from Amunukole to Kongahagama), the village limit of Acharigama; on the east by a road from Kongahagama to Amunukole (the village limit of Acharigama), the village limit of Kongahagama, the village limit of Epolegama; on the south by the village limit of Epolegama, the boundary of Eppawala korale (the village limit of Balagollagama); on the west by the village limit of Metikewa, the village limit of Pahala Keditokkuwa.

NOTE.—The following lots lying within the above-mentioned boundaries are excluded from this notice, and their aggregate acreage of 14 acres and 18 perches is not included in the acreage of 938 acres 1 rood and 12 perches given above:—

Preliminary plan 684.

Lot.	Name of Land.	Extent, A. R. P.	Lot.	Name of Land.	Extent, A. R. P.
3 ..	T. P. 306,836	.. 0 3 38	A 15 ..	Ihala Elapota	.. 0 0 35
A 9 ..	Gangoda	.. 1 1 37			
A 12 ..	Puranawela	.. 11 0 20			
A 13 ..	Do.	.. 0 1 8			
					14 0 18

[For Diagram see page 725.]

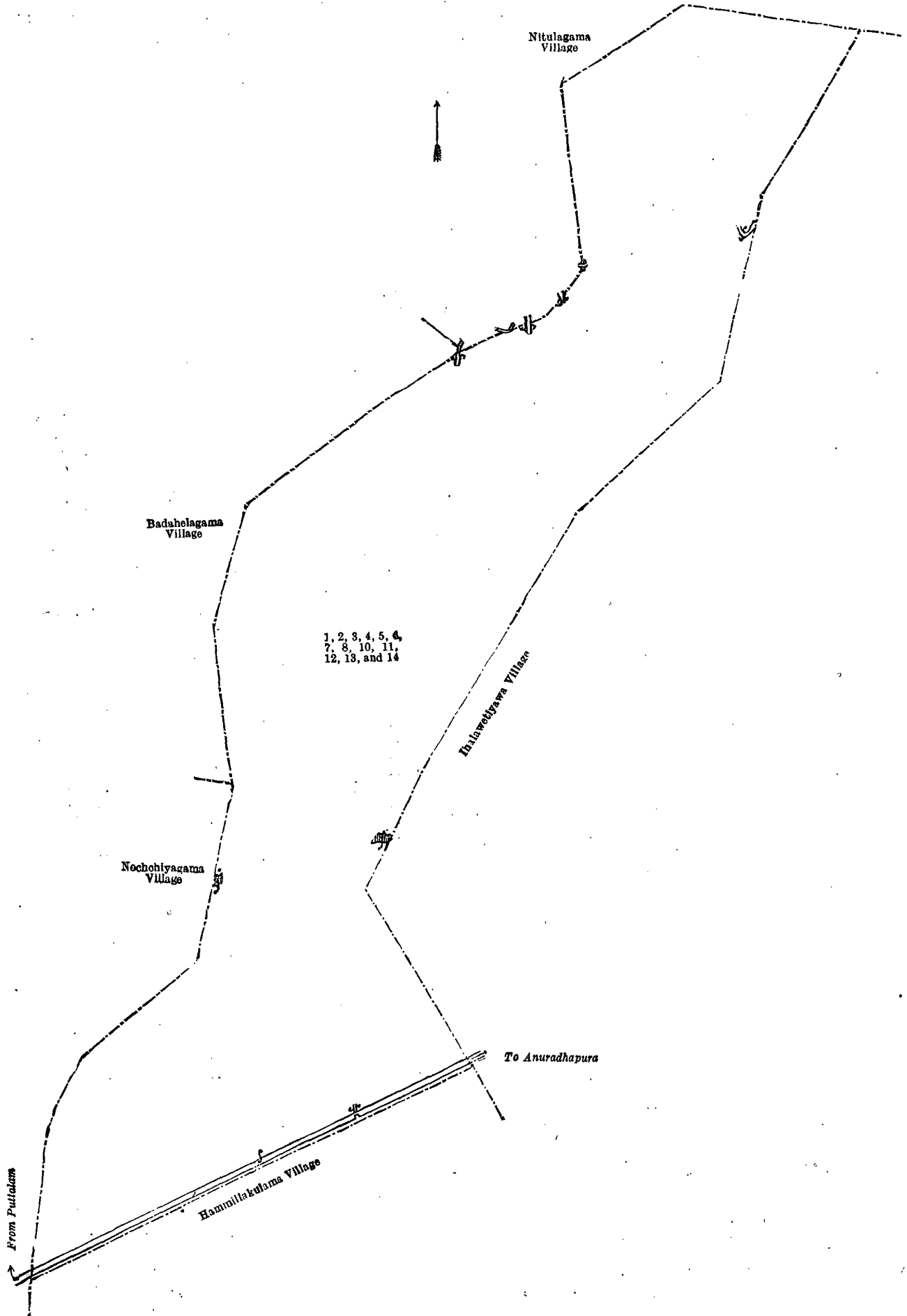
Anuradhapura Notice No. 6,357.

Notice under "The Waste Lands Ordinances of 1897, 1899, 1900, and 1903."

TAKE notice that unless within three months from May 25, 1917, the persons, if any, who claim any interest in the lands hereinafter mentioned or in any one or more of such lands or to some interest therein make claim in person or in writing to the said lands or any of them or to some interest therein to T. G. Willett, Esq., Special Officer appointed under section 28 of "The Waste Lands Ordinances of 1897, 1899, 1900, and 1903," at his office at Fort, Colombo:

Such Special Officer, in pursuance of the powers vested in him by the said Ordinances, will declare by writing under his hand that the said lands, or such of them as to which no claim has been made, are the property of the Crown.

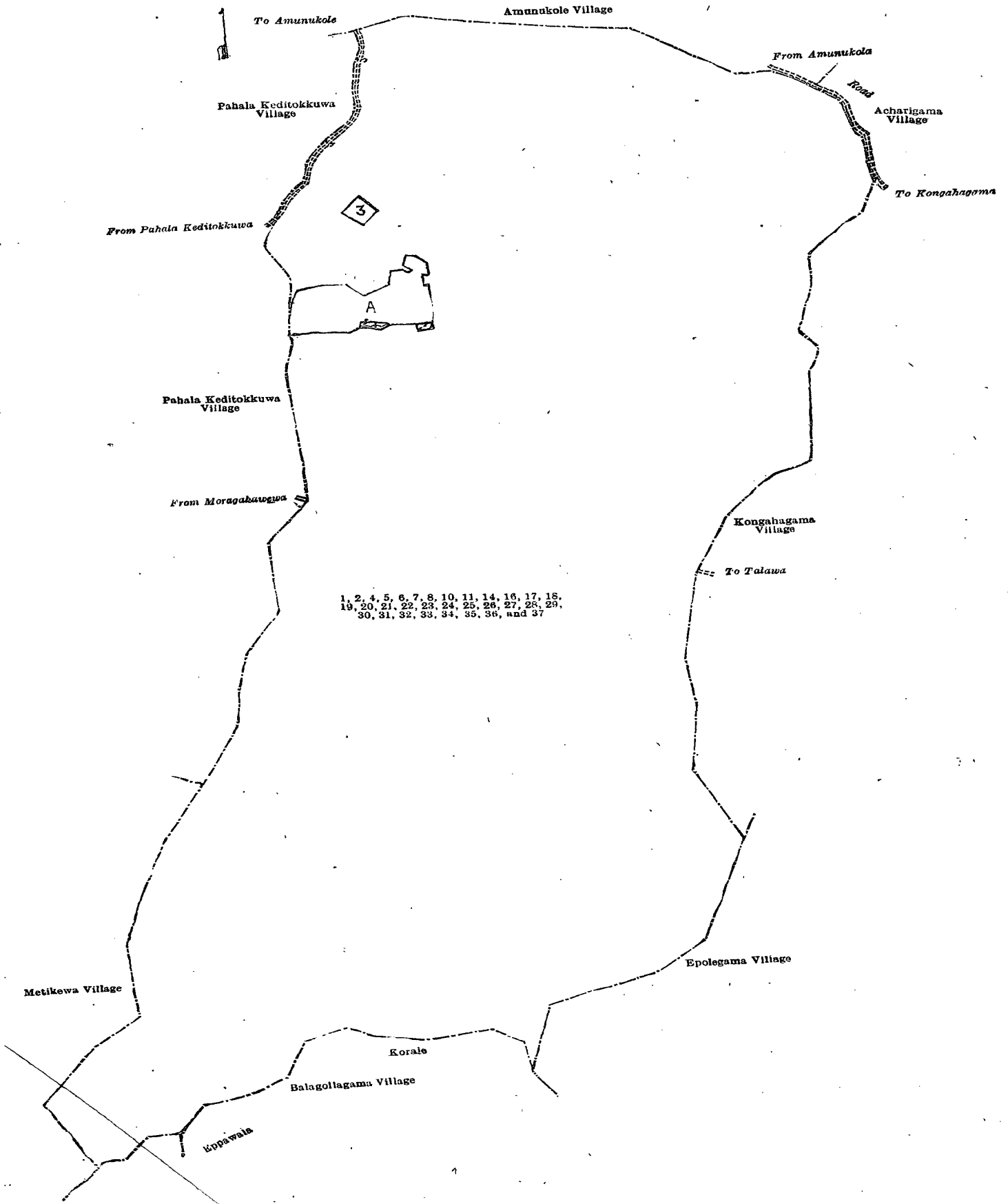
T. G. WILLETT,
Special Officer.



Surveyor-General's Office,
Colombo, October 12, 1916.

Scale of 8 Chains to an Inch.
Anuradhapura S. O. 8—1917.

G. K. THORNHILL,
for Surveyor-General.



Surveyor-General's Office,
Colombo, September 4, 1916.

Scale of 16 Chains to an Inch.
Anuradhapura S. O. 9—1917.

G. K. THORNHILL,
for Surveyor-General.

Description of the Lands referred to.

The following lots situated in the village of Hammillakulama, in the Pahala Kelegam tulana of the Wilachchiya korale of the Nuwaragam palata, in the North-Central Province, as described in the annexed diagram :—

Preliminary plan 690.

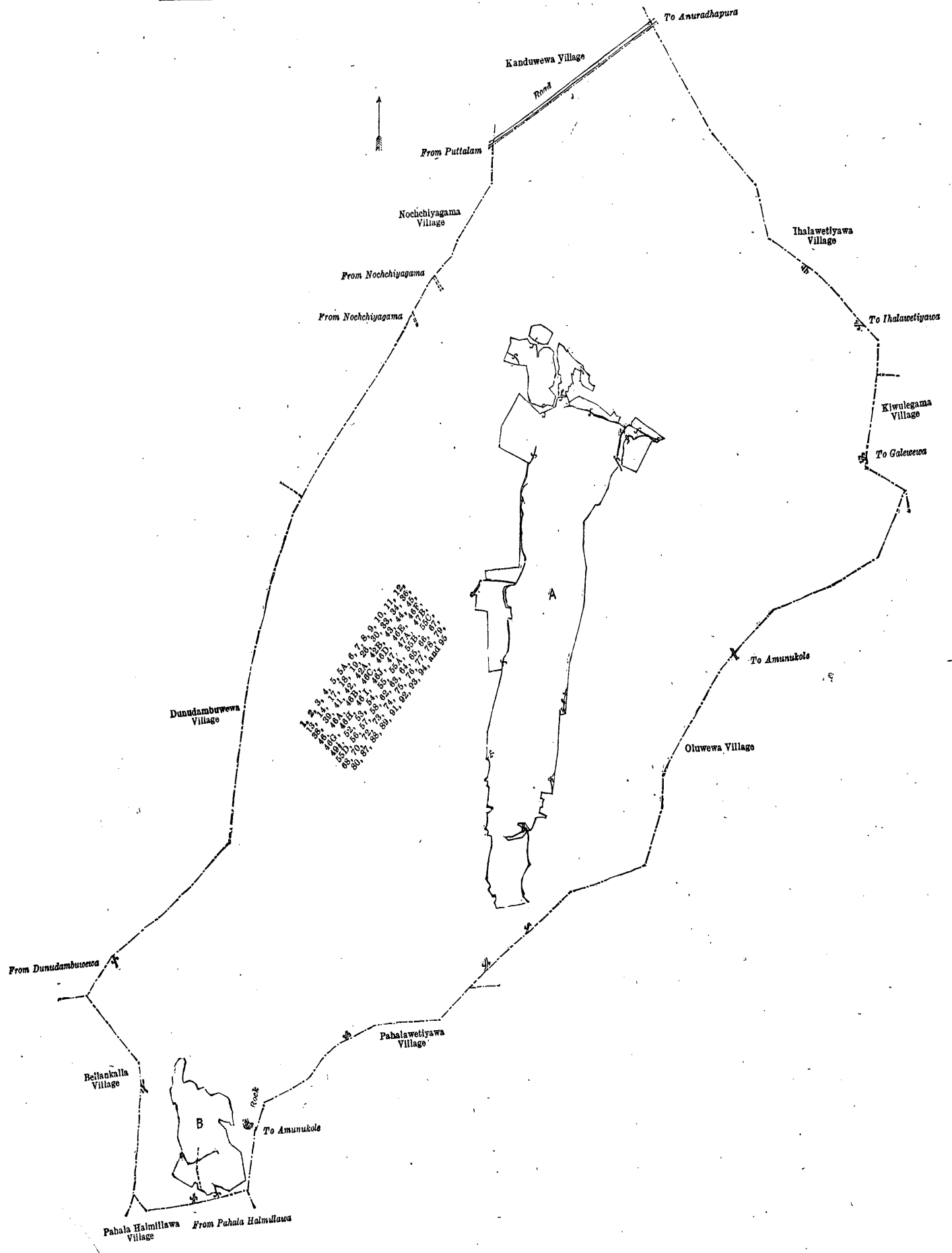
Lot.	Name of Land.	Extent, A. R. P.	Lot.	Name of Land.	Extent, A. R. P.
1	Paragawabima (road reservation)	1 0 6	47	Ihaladaha-amunewetiya	3 2 13
2	Mahapareatdanduwwa	12 0 26	47A	Do. (ela reservation)	0 0 3
3	Gampara (path)	0 0 22	47B	Do.	0 0 6
4	Kanduwe-we-ela (stream)	0 1 0	49½	Ela (stream)	0 0 16
5	Boradamanagahayaya, Wewuihalayaya, Migahaelahenyaya, and Bogahayaya	144 2 21	52	Wekandebima (reservation for tank bund)	0 2 3
5A	Do. (communal chena reservation)	49 1 22	53	Welhenewewa tank	2 2 5
6	Adipara (path)	0 0 11	54	Gampara (path)	0 1 14
7	Migahaela (stream)	0 0 20	55	Helambagahayaya, Wewaleyyaya, Wambotuyaya, Bogahayaya, and Dangahayaya	86 0 2
8	Gampara (path)	0 3 9	55A	Do. (communal chena reserve)	179 0 15
9	Hammillakulamawewa (tank)	97 0 5	55B	Do.	5 3 15
10	Vembuwekele	18 3 7	55C	Do.	2 0 0
11	Karathapara (cart track)	0 1 9	55D	Do.	98 1 6
12	Do.	0 0 19	56	Weerawalemukalana	3 2 20
13	Wekandebima (reservation for tank bund)	2 0 34	57	Weerawalekele	17 1 20
14	Tisbamba	1 2 33	58	Gampara (path)	2 2 12
17	Bendapuwewa (tank)	4 3 36	62	Puranawelewanate	0 1 1
18	Wekandebima (reservation for tank bund)	0 2 16	63	Wetiya-walalanda	0 0 21
19	Ela (stream)	0 0 1	64	Pahaladaha-amunewetiya	0 1 20
26	Tisbamba	0 0 14	65	Horrow-ela (stream)	0 0 14
30	Tisbambekadai	0 0 11	66	Pahaladaha-amunewetiya	6 3 35
33	Tisbamba	0 0 13	67	Wetiye-waldanda	2 1 8
34	Do.	0 0 26	68	Do. (reservation for stream)	1 0 15
36	Do.	0 2 15	70	Wetiya-wala-ela (stream)	0 1 20
38	Puranewe-leihathawa	1 2 18	72	Welamune-ela (stream)	0 3 5
39	Wekandebima (reservation for tank bund)	3 0 10	73	Welamune-elamukalana	0 2 29
41	Horrow-ela (stream)	0 1 33	74	Panwewawekandebima (reservation for tank bund)	1 0 14
42	Horrow-ela roda	0 3 25	75	Panwewa (abandoned tank)	4 1 39
42A	Do. (ela reservation)	0 0 10	76	Panwewehena	3 0 4
42B	Do.	0 2 25	77	Panwewe-ela (stream)	0 1 0
43	Minipittaniya (cemetary)	0 2 2	78	Wewalangamukalana and Halmillagalemukalana	29 0 0
44	Minipittaniyapara (path)	0 0 2	79	Serasungalelanda	2 1 21
45	Gampara (path)	0 1 10	80	Ela (stream)	0 0 16
46	Minipittaniyelanda, Loluwalayaya, Horakkuraweleyaya	37 2 2	87	Ela (stream and channel)	0 0 6
46A	Minipittaniyelanda, Loluwalayaya, and Horakkuraweleyaya (communal chena reserve)	33 1 23	88	Pansala (path)	0 0 7
46B	Do.	21 0 13	89	Ela (channel)	0 0 6
46C	Do. (ela reservation)	0 2 15	91	Halmillegalewewa (tank)	3 1 28
46D	Do.	2 1 16	92	Wekandebima (reservation for tank bund)	0 2 38
46E	Do. (ela reservation)	0 1 23	93	Pansalangamukalana	2 1 22
46F	Do. (do.)	0 1 10	94	Adipara (footpath)	0 0 3
46G	Do.	2 3 3	95	Ela (stream)	0 0 28
46H	Do.	0 2 4			906 1 12
46I	Do. (ela reservation)	0 0 18			
46J	Do.	2 0 24			

and bounded as follows : on the north by the village limit of Nochchiyagama, the village limit of Kanduwe-wa (the road from Puttalam to Anuradhapura); on the east by the village limit of Ihalawetiya, the village limit of Kiwulegama; on the south by the village limit of Oluwewa, the village limit of Pahalawetiya, the village limit of Pahala Halmillawa; on the west by the village limit of Bellankalla, the village limit of Dunudambuwewa.

NOTE.—The following lots lying within the above boundaries are excluded from this notice, and their aggregate acreage of 112 acres 3 roods and 9 perches is not included in the acreage of 906 acres 1 rood and 12 perches given above :—

Preliminary plan 690.

Lot.	Name of Land.	Extent, A. R. P.	Lot.	Name of Land.	Extent, A. R. P.
A 15	Dangahawatta	0 2 23	A 49	Puranawelewetiya	0 0 26
A 16	Palugahahena and Palugahawatta	1 1 27	A 50	T. P. 239,824	5 1 17
A 20	Kotuweweakkara	0 0 16	A 51	Welhenewela-accarawedibima	0 2 28
A 21	Do.	0 0 32	A 59	Puranawelewanata	0 0 32
A 22	Do.	0 0 36	A 60	Do.	0 0 20
A 23	Accarawelepara (path reservation)	0 0 8	A 61	Welamunelanda	0 3 36
A 24	T. Ps. 160,650, 183,235, 193,557	3 1 23	A 69	Welapahala-accara	0 0 24
A 25	Kotuweweakkara-wela	0 0 4	A 71	T. P. 186,882	5 1 35
A 27	Puranawatta and Palugahawatta	3 1 2	B 81	Halmillagala (rock)	5 1 15
A 28	Ambagahawatta	0 0 26	B 82	Halmillegalepokuna (pond)	1 1 9
A 29	Puranawatta	1 1 3	B 83	Aswanata	0 0 9
A 31	Siyambalahawatta	0 0 38	B 84	Pansalekumbura	3 1 20
A 32	T. Ps. 261,931 and 261,932	0 1 7	B 85	Palugahakumbura	0 0 16
A 35	Tisbambewatta	0 0 4	B 86	Do.	2 3 0
A 37	Galagawawatta	0 1 28	B 90	Pansalewatta	1 0 30
A 40	Millagahawatta	2 3 28			
A 48	Puranawela	70 3 27			112 3 9



Surveyor-General's Office,
Colombo, October 12, 1916;

Scale of 16 Chains to an Inch.
Anuradhapura S. O. 10—1917.

G. K. THORNHILL,
for Surveyor-General.

Anuradhapura Notice No. 6,358.

Notice under "The Waste Lands Ordinances of 1897, 1899, 1900, and 1903."

TAKE notice that unless within three months from May 25, 1917, the persons, if any, who claim any interest in the lands hereinafter mentioned or in any one or more of such lands or to some interest therein make claim in person or in writing to the said lands or any of them or to some interest therein to T. G. Willett, Esq., Special Officer appointed under section 28 of "The Waste Lands Ordinances of 1897, 1899, 1900, and 1903," at his office at Fort, Colombo:

Such Special Officer, in pursuance of the powers vested in him by the said Ordinances, will declare by writing under his hand that the said lands, or such of them as to which no claim has been made, are the property of the Crown.

T. G. WILLETT,
Special Officer.

Description of the Lands referred to.

The following lots situated in the village of Mahabilibewa, in the Ihala Kelegam tulana of the Wilachchiya korale of the Nuwaragam palata, in the North-Central Province, as described in the annexed diagram:—

Preliminary plan 674.

Lot.	Name of Land.	Extent, A. R. P.	Lot.	Name of Land.	Extent, A. R. P.
1 ..	Mahabilibewamukalana	145 3 5	23 ..	Parabima (road reservation)	0 0 38
2 ..	Suluparawal (roads)	5 2 6	24 ..	Accoaidama	2 1 2
3 ..	Bilibewamukalana	192 2 29	25 ..	Do.	2 1 15
4 ..	Part of Mahabilibewa-ela (stream)	2 1 34	27 ..	Bilibewehena	4 1 28
5 ..	Bilibewamukalana	19 1 7	28 ..	Bilibewe-ela (stream)	1 2 5
6 ..	Bilibewakele	33 0 28	33 ..	Bangalawa (circuit bungalow premises)	0 0 13
7 ..	Karatapara (cart track)	1 3 32	34 ..	Dispensary premises	0 0 32
8 ..	Bilibewakele	28 0 14	35 ..	Bilibewamukalana	82 1 13
9½ ..	Karatapara (reservation for path)	0 0 6	37 ..	Paragawabima (road reservation)	0 1 8
10 ..	Landuidama	0 2 6	38 ..	Mahabilibewamukalana	25 0 21
11 ..	Bilibewamukalana	9 0 30	39 ..	Karatapara (cart track)	0 1 21
12 ..	Wekandebima (bund reservation)	4 1 23	40 ..	Bilibewamukalana	84 3 17
13 ..	Mahabilibewawewa (tank)	51 3 15	41 ..	Paragawaidama (road reservation)	0 2 11
14 ..	Wekandebima (bund reservation)	0 1 12	44 ..	Bilibewe-ela (stream)	3 2 9
15 ..	Bilibewa-ela (stream)	1 0 30	45 ..	Bilibewelanda	7 0 29
17 ..	Bilibewelanda	1 2 7	46 ..	Bilibewemukalana	149 2 22
18 ..	Do.	3 2 6	47 ..	Do.	142 0 24
19 ..	Do.	4 3 3	48 ..	Part of Lunu-oya (stream)	1 3 4
19½ ..	Do.	0 0 9			
20 ..	Do.	0 2 19			
20½ ..	Do.	0 2 2			1,016 1 35

and bounded as follows: on the north by the village limit of Galewewa, part of Mahabilibewa-oya, the village limit of Nawakkulama; on the east by the boundary of Nuwaragam korale (the village limit of Pahalagama), the boundary of Nuwaragam korale (the village limit of Wetiya), the village limit of Kudabilibewa, part of Bilibewa-ela (the village limit of Kudabilibewa), the village limit of Kudabilibewa; on the south by part of Lunu-oya the boundary of Eppawala korale (the village limit of Brahakmanagama); on the west by the village limit of Ambagahagama, the road from Timbiriwewa, the village limit of Potanagama.

NOTE.—The following lots lying within the above boundaries are excluded from this notice, and their aggregate acreage of 128 acres 3 roods and 24 perches is not included in the acreage of 1,016 acres 1 rood and 35 perches given above:—

Preliminary plan 674.

Lot.	Name of Land.	Extent, A. R. P.	Lot.	Name of Land.	Extent, A. R. P.
A 16 ..	T. P. 205,531	1 0 5	B 30 ..	Bilibewelanda	0 0 16
A 16½ ..	Do.	0 0 38	B 31 ..	Do.	0 2 19
B 9 ..	T. P. 245,716, parts of T. Ps. 221,915, 229,834	11 1 38	B 32 ..	Do.	1 0 4
B 9½ ..	Part of T. P. 221,915	3 0 12	B 36 ..	T. P. 171,625	2 0 29
B 21 ..	Bilibewakumbura Ihalaelpota	0 2 17	42 ..	Bilibewelanda	0 0 29
B 26 ..	T. Ps. 245,713, 245,714, 245,715, 233,105, 245,717, 171,626	26 0 37	43 ..	T. Ps. 245,712, 245,711, and 247,985	49 1 31
B 29 ..	Bilibewakumbura	32 2 29			128 3 24

[For Diagram see page 729.]

Uva Notice No. 6,359.

Notice under "The Waste Lands Ordinances of 1897, 1899, 1900, and 1903."

TAKE notice that unless within three months from May 25, 1917, the persons, if any, who claim any interest in the lands hereinafter mentioned or in any one or more of such lands or to some interest therein make claim in person or in writing to the said lands or any of them or to some interest therein to J. M. Davies, Esq., Special Officer appointed under section 28 of "The Waste Lands Ordinances of 1897, 1899, 1900, and 1903," at his office at Fort, Colombo:

Such Special Officer, in pursuance of the powers vested in him by the said Ordinances, will declare by writing under his hand that the said lands, or such of them as to which no claim has been made, are the property of the Crown.

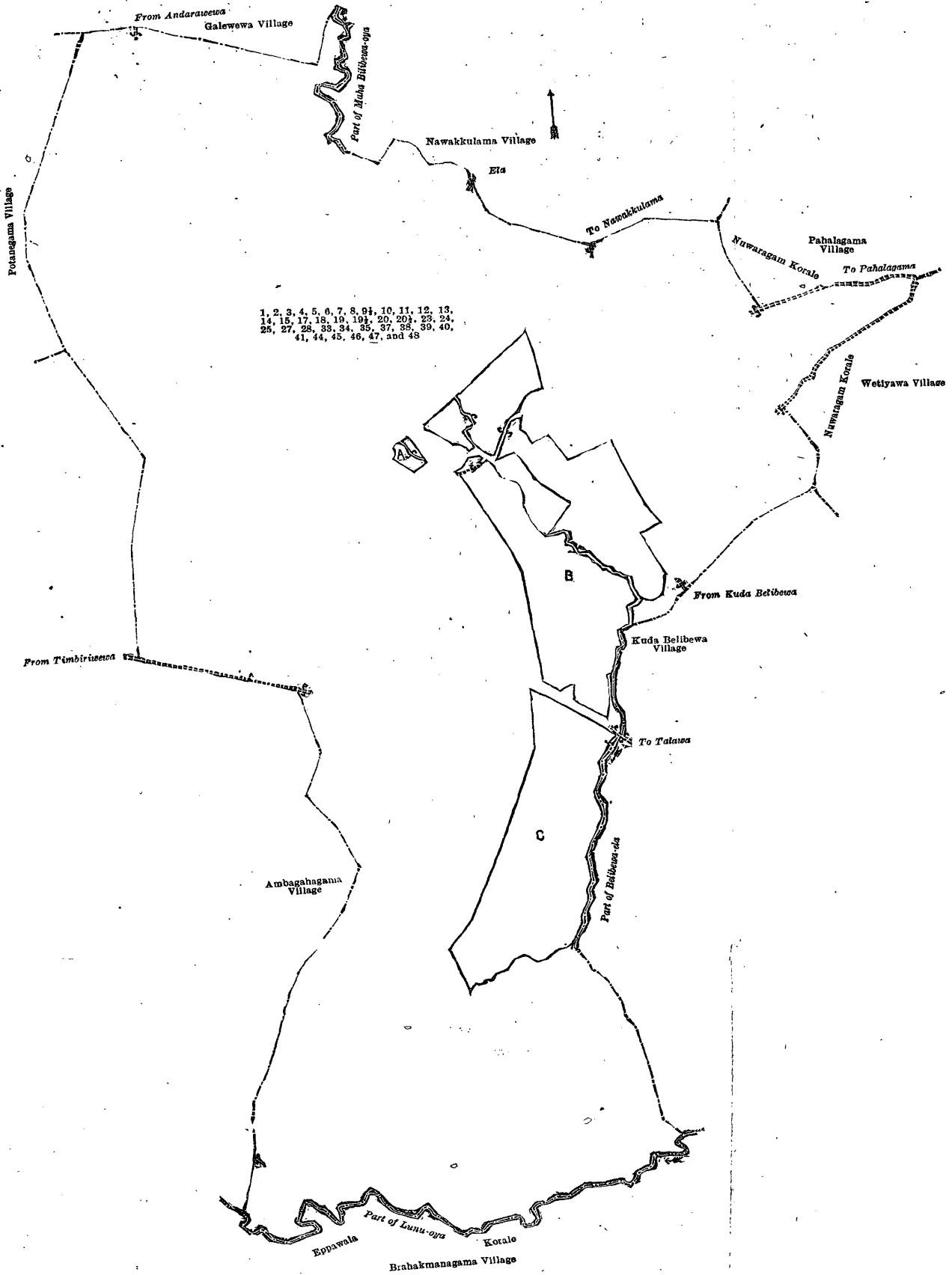
J. M. DAVIES,
Special Officer.

Description of the Lands referred to.

The following lots situated in the village of Egodawelagama, in the Soronotota korale of the Wiyaluwa division, in the Province of Uva, as described in the annexed diagrams:—

Lot.	Name of Land.	Extent, A. R. P.
146A ..	Palugedarawatta (reservation for ela bund)	0 0 8
164A ..	Dehiwinnaganarawa (slope of Taldena-ela bund)	0 0 23
186 ..	Ela bund	1 0 21
187 ..	Do.	0 2 20
188 ..	Ela	1 3 1
		3 2 33

and bounded as follows: on the north by Palugedarawattahena (slope of Taldena-ela bund) declared to be the property of the Crown under the Waste Lands Ordinances, Palugedarawatta claimed by Boliyadde Siyatu, Vidane, Pinnagollehenyaya (slope of Taldena-ela bund) declared to be the property of the Crown under the Waste Lands Ordinances; on the east by Pinnagollehena and Pityahena (slope of Taldena-ela bund) declared to be the property of the Crown under the Waste Lands Ordinances, Pinnagollehena and Keppitiyagodahenyaya (slope of Taldena-ela bund) declared to be the

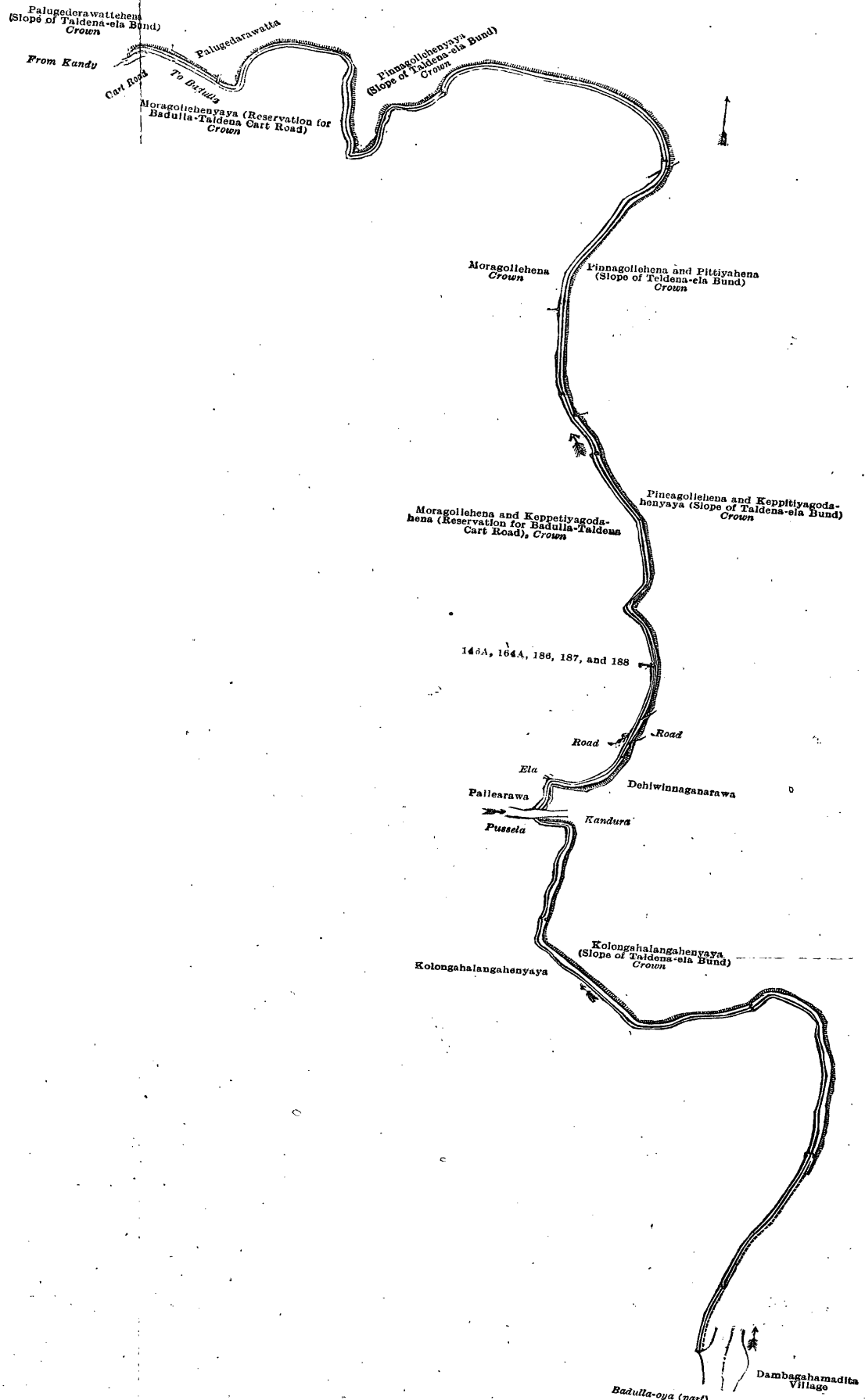


Surveyor-General's Office,
Colombo, January 24, 1917.

Scale of 16 Chains to an Inch.
Anuradhapura S. O. 11.—1917.

A. H. G. DAWSON,
for Surveyor-General.

property of the Crown under the Waste Lands Ordinances, Dehiwinnagarawa claimed by the Taldena family, the Pusselakandura, Kolongahalangahenyaya (slope of Taldena-ela bund) declared to be the property of the Crown under the Waste Lands Ordinances, Badulle-oya (part), the village limit of Dambagahamaditta; on the south by Kolongahalangahenyaya sold to Samarakon Mudiyansele Banda under the Waste Lands Ordinances; on the west by Kolongahalangahenyaya Siriwardana Banda, an ela, Moragollehena and Keppitigodahena (reservation for Badulla-Taldena cart road) declared to be the property of the Crown under the Waste Lands Ordinances, Moragollehena declared to be the property of the Crown under the Waste Lands Ordinances, Moragollehenyaya (reservation for Badulla-Taldena cart road) declared to be the property of the Crown under the Waste Lands Ordinances, cart road from Badulla to Kandy.



Surveyor-General's Office,
Colombo, September 28, 1916.


Scale of 8 Chains to an Inch.

G. K. THORNHILL,
for Surveyor-General.

II.—Preliminary plan 179.

Lot.	Name of Land.	Extent, A. R. P.
148A	Egodawelagama	0 1 0

and bounded as follows : on the north by Keppetiyagoda (reservation for stone quarry) declared to be the property of the Crown under the Waste Lands Ordinances, Keppetiyagodahenyaya sold to Samarakon Jayasundara Mudiyansele Madduma Banda and others under the Waste Lands Ordinances ; on the east by Keppetiyagodahenyaya sold to Samarakon Jayasundara Mudiyansele Madduma Banda and others under the Waste Lands Ordinances ; on the south by the cart road from Kandy to Badulla ; on the west by Keppetiyagoda (reservation for stone quarry) declared to be the property of the Crown under the Waste Lands Ordinances.



Surveyor-General's Office,
Colombo, September 28, 1916.

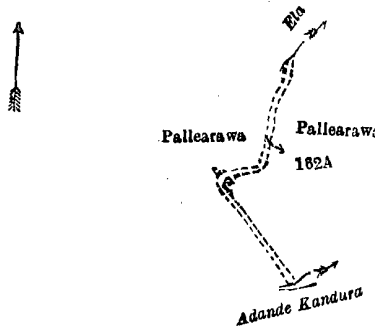
Scale of 4 Chains to an Inch.

G. K. THORNHILL,
for Surveyor-General.

III.—Preliminary plan 179.

Lot.	Name of Land.	Extent, A. R. P.
162A	Mayin para (minor road)	0 0 10

and bounded as follows : on the north by Pallearawa claimed by Siriwardene Banda ; an ela ; on the east by Pallearawa claimed by Siriwardene Banda ; on the south by the Edandakandura ; on the west by Pallearawa claimed by Siriwardene Banda.



Surveyor-General's Office,
Colombo, September 28, 1916.

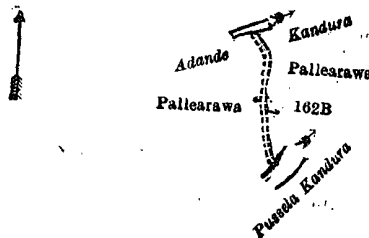
Scale of 4 Chains to an Inch.

G. K. THORNHILL,
for Surveyor-General.

IV.—Preliminary plan 179.

Lot.	Name of Land.	Extent, A. R. P.
162B	Mayin para (minor road)	0 0 6

and bounded as follows : on the north by the Edandekandura ; on the east by Pallearawa claimed by Siriwardene Banda ; on the south by the Pusselakandura ; on the west by Pallearawa claimed by Siriwardene Banda.



Surveyor-General's Office,
Colombo, September 28, 1916.

Scale of 4 Chains to an Inch.

G. K. THORNHILL,
for Surveyor-General.

Uva S. O. 2—1917.

FINAL ORDERS.

Kurunegala S. O. No. 1,675.

Order under Section 4, Sub-section (1), of "The Waste Lands Ordinances of 1897, 1899, 1900, and 1903,"
declaring Lands to be Crown Property.

In the matter of the lands commonly called or known as Moranegamawewa (abandoned tank), road, tank, situate in the village of Moranegama, in the Mahagalboda Egoda korale of the Hiriyala hatpattu of the Kurunegala District, in the North-Western Province, and of "The Waste Lands Ordinances of 1897, 1899, 1900, and 1903."

WHEREAS in pursuance of section 1 of the said Ordinances it was duly notified on the 20th day of March, 1913, that if no claim to the lands commonly called or known as Moranegamawewa (abandoned tank) road, tank, situate in the village of Moranegama, in the Mahagalboda Egoda korale of the Hiriyala hatpattu of the Kurunegala District, in the North-Western Province, containing in extent 1 acre 2 roods and 11 perches, and shown as lots N 988, O 988A, O 988E in the preliminary plan 1,993 and in the annexed diagrams, was made to John Murray Davies, Special Officer appointed under section 28 of the said Ordinances, within the period of three months from the date specified in such notice, such lands would be declared the property of the Crown, and dealt with on account of the Crown (*vide* Notice No. 4,800) :

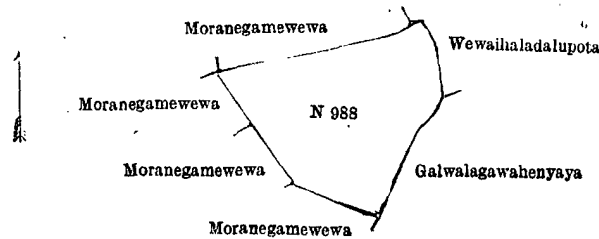
And whereas (1) Appuhamige Kaurala, (2) Ratnayaka Mudiyansele Upasakarallage Ranmenika, (3) Ratnayaka Mudiyansele Ukku Amma, (4) ditto Kalu Banda, (5) Siwratna Bandaranyaka Mudiyansele Mudiyanse, (6) ditto Ukku Menika, (7) Holiya Bandara Mudiyansele Punchi Banda (minor), (8) Jayawardena Mudiyansele Bandirala (minor), (9) Holiya Bandaralage Ukku Banda Lekama, (10) William Aloysius Fernando, (11) Ratnayaka Mudiyansele Dingiri Menika, (12) Dassanayaka Mudiyansele Makulmada Kirimenika, (13) Holiya Bandaralage Mutumenika, (14) ditto Ranhamy, (15) ditto Tikiri Banda (minor), (16) Ratnayaka Mudiyansele Herathamy, (17) ditto Kiri Menika, (18) ditto Ran Menika, and (19) ditto Mutu Menika made claim thereto; and whereas (20) Alexander Mendis Abeyagunaratna, (21) Ratnayaka Mudiyansele Punchi Banda, and (22) Abeyaratna Dassanayaka Mudiyansele Ausadahamy made claim to the above-mentioned lots O 988A and O 988E; and whereas (23) Ratnayaka Mudiyansele Bandi Menika made claim to the above-mentioned lot N 988; and whereas the said 1st and 2nd claimants by two agreements dated the 4th day of November, 1913, in consideration of being declared the purchasers of 3 acres more or less and 1 acre more or less of lots O 988 and N 988, respectively, of the notice and of the preliminary plan 1,993, now shown as lots O 988B and N 988C, respectively, on the same preliminary plan, for Rs. 48 and Rs. 16, respectively; the said 3rd claimant by an agreement dated the 4th day of November, 1913, in consideration of being declared along with the above-mentioned 21st and 23rd claimant, the purchasers of $\frac{1}{2}$ an acre more or less of lot N 988 of the notice and of the preliminary plan 1,993, now shown as lot N 988E on the same preliminary plan, upon payment of a sum of Rs. 8 on or before the 4th day of February, 1914, withdrew their claims to the above-mentioned lots N 988, O 988A, and O 988E of this order; and whereas the said 13th claimant on behalf of herself and as duly appointed representative of and on behalf of the said minors the 7th and 15th claimants and the said 14th claimant by an agreement dated the 4th day of November, 1913, in consideration of the said 7th, 13th, 14th, and 15th claimants being declared the purchasers of 1 acre more or less of lot N 988 of the notice and of the preliminary plan 1,993, now shown as lot N 988A on the same preliminary plan, for a sum of Rs. 16, withdrew their claims to the above-mentioned lots N 988, O 988A, O 988E of this order; and whereas the said 12th claimant by an agreement dated the 4th day of November, 1913, on behalf of herself and as duly appointed representative of and on behalf of the said minor the 8th claimant, in consideration of their being declared the purchasers of $1\frac{1}{2}$ acres more or less of lot N 988 of the notice and of the preliminary plan 1,993, now shown as lot N 988F on the same preliminary plan, for a sum of Rs. 24, withdrew their claims to the above-mentioned lots N 988, O 988A, and O 988E of this order; and whereas the said 9th, 10th, and 11th claimants by three agreements dated the 4th day of November, 1913, in consideration of being declared the purchasers of (a) $\frac{1}{2}$ an acre more or less to include lot C 988A and a portion of lot N 988 of the notice and of the preliminary plan 1,993, and of $\frac{1}{4}$ an acre more or less of lot C 988B of the same notice and preliminary plan, (b) 10 acres more or less of lots C 988, C 988B, B 988, and O 988 of the same notice and preliminary plan, and (c) $\frac{1}{2}$ an acre more or less of lot C 988B of the same notice and preliminary plan, respectively, now shown as lots (a) C 988A and N 988B, C 988B4, (b) C 988, C 988B, B 988, and O 988D, and (c) C 988B2, respectively, on the same preliminary plan, for Rs. 16, Rs. 300, and Rs. 8, respectively, withdrew their claims to the above-mentioned lots N 988, O 988A, and O 988E of this order; and whereas the said 16th and 17th claimants by an agreement dated the 4th day of November, 1913, in consideration of their being declared along with Ratnayaka Mudiyansele Ukku Amma the purchasers of $\frac{1}{2}$ an acre more or less of lot C 988B of the notice and of the preliminary plan 1,993, now shown as lot C 988B1 on the same preliminary plan, for a sum of Rs. 8; and the said 18th claimant by an agreement dated the same day, in consideration of being declared along with Ratnayaka Mudiyansele Ranhamy, the purchaser of $\frac{1}{2}$ an acre more or less of lot N 988 of the notice and of the preliminary plan 1,993, now shown as lot N 988D on the same preliminary plan, for a sum of Rs. 8, withdrew their claims to the above-mentioned lots N 988, O 988A, and O 988E of this order; and whereas the said 4th, 5th, and 6th claimants have also withdrawn their claims to the said lots N 988, O 988A, O 988E of this order; and whereas the said 19th claimant having died during the pendency of the inquiry his claim merged into those of his heirs, the said 3rd, 21st, and 23rd claimants; and whereas the said 20th claimant by an agreement dated the 4th day of November, 1913, in consideration of being declared the purchaser of 42 acres more or less of lots M 988, 9963, and O 988 of the notice and of the preliminary plan 1,993, now shown as re-surveyed lots O 988, M 988, and 9963 on the same preliminary plan, for a sum of Rs. 1,260; and the said 22nd claimant by an agreement dated the same day, in consideration of his being declared the purchaser of lot C 988D of the notice and of the preliminary plan 1,993 and $\frac{1}{2}$ an acre more or less of O 988 of the same notice and preliminary plan, now shown as lot O 988C on the same preliminary plan, for a sum of Rs. 16, withdrew their claims to the above-mentioned lots O 988A and O 988E of this order; and whereas the said 21st and 23rd claimants having been duly called upon by me by a notice in writing under section 4, sub-section (1), of the said Ordinances duly served upon them to produce before me the evidence and documents upon which they might rely in proof of their claims, and whereas they did not so appear or produce such evidence and documents, I, John Murray Davies, the aforesaid Special Officer, under and by virtue of the powers vested in me in that behalf by section 4 of the said Ordinances, do hereby, on this 6th day of November, 1916, order and declare, under section 4, sub-section (1), of the said Ordinances, that the said lands as more fully described herein below, are the property of the Crown.

Description of the Lands referred to.

The following lots situated in the village of Moranegama, in the Mahagalboda Egoda korale of the Hiriyala hatpattu of the Kurunegala District, in the North-Western Province, as described in the annexed diagrams:—

Lot.	Name of Land.	Extent, A. R. P.
I.—Preliminary plan 1,993.		
N 988	Moranegamawewa (abandoned tank)	1 0 33

and bounded as follows: on the north by Moranegamewewa sold to Ran Menika under the Waste Lands Ordinances; on the east by Wewailhaladalupota (private), Galwalagawahenyaya sold to Abeyagunaratna under the Waste Lands Ordinances; on the south by Galwalagawahenyaya sold to Abeyagunaratna under the Waste Lands Ordinances, Moranegamewewa sold to Kiri Menika and Bandirala under the Waste Lands Ordinances; on the west by Moranegamewewa sold to Ukku Amma under the Waste Lands Ordinances, Moranegamewewa sold to Ran Menika under the Waste Lands Ordinances.



Surveyor-General's Office,
Colombo, March 13, 1915.

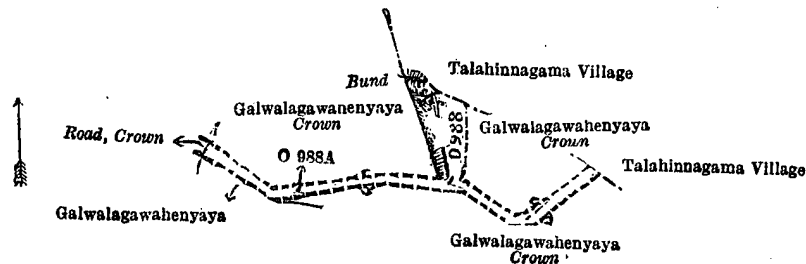
Scale of 4 Chains to an Inch.

G. K. THORNHILL,
for Surveyor-General.

II.—Preliminary plan 1,993.

Lot.	Name of Land.	Extent, A. R. P.
O 988A .. Road 0 0 32
O 988E .. Tank 0 0 26
		0 1 18

and bounded as follows: on the north by Galwalagawahenyaya claimed by the Crown, a bund, village limit of Talahinnagama; on the east by Galwalagawahenyaya claimed by the Crown, village limit of Talahinnagama; on the south by Galwalagawahenyaya claimed by the Crown, Galwalagawahenyaya sold to Abeyagunaratna under the Waste Lands Ordinances; on the west by a road claimed by the Crown.



Surveyor-General's Office,
Colombo, March 6, 1916.

Scale of 4 Chains to an Inch.

G. K. THORNHILL,
for Surveyor-General.

J. M. DAVIES,
Special Officer.

November 6, 1915.

Kurunegala S. O. No. 1,676.

Order under Section 4, Sub-section (1), of "The Waste Lands Ordinances of 1897, 1899, 1900, and 1903."

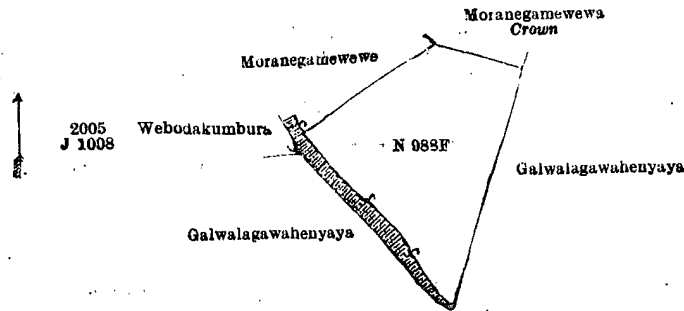
In the matter of the land commonly called or known as Moranegamewewa (abandoned tank), situate in the village of Moranegama, in the Mahagalboda Egoda korale of the Hiriya hatpattu of the Kurunegala District, in the North-Western Province, and of "The Waste Lands Ordinances of 1897, 1899, 1900, and 1903."

WHEREAS in pursuance of section 1 of the said Ordinances it was duly declared and notified on the 20th day of March, 1913, that if no claim to the land commonly called or known as Moranegamewewa (abandoned tank), situate in the village of Moranegama, in the Mahagalboda Egoda korale of the Hiriya hatpattu of the Kurunegala District, in the North-Western Province, containing in extent 1 acre 2 roods and 6 perches, and shown as lot N 988F in preliminary plan 1,993 and in the annexed diagram, was made to John Murray Davies, Special Officer appointed under section 28 of the said Ordinances, within the period of three months from the date specified in the said notice, such land would be declared the property of the Crown, and dealt with on account of the Crown (*vide* Notice No. 4,800):

And whereas (1) Dassanayaka Mudiyansele Makulmada Kiri Menika, (2) Jayawardana Mudiyansele Bandirala (minor) made claim thereto, and I, John Murray Davies, Special Officer appointed under section 28 of the said Ordinances, made due inquiry into such claim, and whereas the said 1st claimant, for herself and on behalf of the said 2nd claimant (minor) as his duly appointed representative, and I, with the consent of His Excellency the Governor, came to an agreement in writing dated the 4th day of November, 1913, concerning the said land, under section 4, sub-section (1), of the said Ordinances, whereby it was agreed that the said claimants should be declared the purchasers of the said land upon payment, on or before the 4th day of February, 1914, to the Government Agent at Kurunegala, or to the Settlement Officer, of a sum of Rupees Twenty-four only (Rs. 24), as the purchase amount of the said land, and whereas the said amount has been duly paid, they are hereby, in pursuance of the agreement aforementioned, declared to be the purchasers of the said land, as more fully described herein below.

Description of the Land referred to.

The land commonly called or known as Moranegamewewa (abandoned tank), situated in the village of Moranegama, in the Mahagalboda Egoda korale of the Hiriya hatpattu of the Kurunegala District, in the North-Western Province, containing in extent 1 acre 2 roods and 6 perches, shown as lot N 988F in preliminary plan 1,993 and in the annexed diagram, and bounded as follows: on the north by Moranegamewewa sold to Ukku Amma under the Waste Lands Ordinances, Moranegamewewa to be declared the property of the Crown under the Waste Lands Ordinances; on the east by Galwalagawahenyaya sold to Abeyagunaratna under the Waste Lands Ordinances; on the south by Galwalagawahenyaya sold to Abeyagunaratna under the Waste Lands Ordinances; on the west by Galwalagawahenyaya sold to Abeyagunaratna under the Waste Lands Ordinances, Webodakumbura (private), Moranegamewewa sold to Ukku Amma under the Waste Lands Ordinances.



Surveyor-General's Office,
Colombo, March 13, 1915.

Scale of 4 Chains to an Inch.

G. K. THORNHILL,
for Surveyor-General.

November 6, 1916. J. M. DAVIES,
Special Officer.

Kurunegala S. O. No. 1,677.

Order under Section 4, Sub-section (1), of "The Waste Lands Ordinances of 1897, 1899, 1900, and 1903."

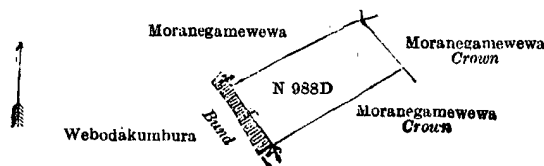
In the matter of the land commonly called or known as Moranegamewewa (abandoned tank), situate in the village of Moranegama, in the Mahagalboda Egoda korale of the Hiriyala hatpattu of the Kurunegala District, in the North-Western Province, and of "The Waste Lands Ordinances of 1897, 1899, 1900, and 1903."

WHEREAS in pursuance of section 1 of the said Ordinances it was duly declared and notified on the 20th day of March, 1913, that if no claim to the land commonly called or known as Moranegamewewa (abandoned tank), situate in the village of Moranegama, in the Mahagalboda Egoda korale of the Hiriyala hatpattu of the Kurunegala District, in the North-Western Province, containing in extent 2 roods and 2 perches, and shown as lot N 988D in preliminary plan 1,993 and in the annexed diagram, was made to John Murray Davies, Special Officer appointed under section 28 of the said Ordinances, within the period of three months from the date specified in the said notice, such land would be declared the property of the Crown, and dealt with on account of the Crown (*vide* Notice No. 4,800):

And whereas Ratnayaka Mudiyansele Ran Menika made claim thereto, and I, John Murray Davies, Special Officer appointed under section 28 of the said Ordinances, made due inquiry into such claim, and whereas the said claimant and I, with the consent of His Excellency the Governor, came to an agreement in writing dated the 4th day of November, 1913, concerning the said land, under section 4, sub-section (1), of the said Ordinances, whereby it was agreed that the said claimant should be declared, along with Ratnayaka Mudiyansele Ranhamy, the purchaser of the said land, upon payment on or before February 4, 1914, to the Government Agent at Kurunegala, or to the Settlement Officer, of a sum of Rupees Eight only (Rs. 8), as the purchase amount of the said land, and whereas the said amount has been duly paid by the said claimant, she is hereby, in pursuance of the agreement aforementioned, declared, along with the said Ratnayaka Mudiyansele Ranhamy, to be the purchaser of the said land, as more fully described herein below.

Description of the Land.

The land commonly called or known as Moranegamewewa, situate in the village of Moranegama, in the Mahagalboda Egoda korale of the Hiriyala hatpattu of the Kurunegala District, in the North-Western Province, and containing in extent 2 roods and 2 perches, and bounded as follows: on the north by Moranegamewewa to be declared the property of the Crown under the Waste Lands Ordinances; on the east by Moranegamewewa to be declared the property of the Crown under the Waste Lands Ordinances; on the south by Moranegamewewa to be declared the property of the Crown under the Waste Lands Ordinances; on the west by Webodakumbura (private).



Surveyor-General's Office,
Colombo, March 13, 1915.

Scale of 4 Chains to an Inch.

G. K. THORNHILL,
for Surveyor-General.

November 6, 1916. J. M. DAVIES,
Special Officer.

Kurunegala S. O. No. 1,678.

Order under Section 4, Sub-section (1), of "The Waste Lands Ordinances of 1897, 1899, 1900, and 1903."

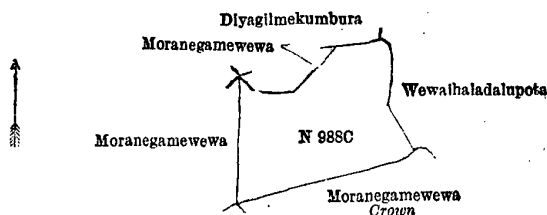
In the matter of the land commonly called or known as Moranegamawewa, situate in the village of Moranegama, in the Mahagalboda Egoda korale of the Hiriyala hatpattu of the Kurunegala District, in the North-Western Province, and of "The Waste Lands Ordinances of 1897, 1899, 1900, and 1903."

WHEREAS in pursuance of section 1 of the said Ordinances it was duly declared and notified on the 20th day of March, 1913, that if no claim to the land commonly called or known as Moranegamawewa, situate in the village of Moranegama, in the Mahagalboda Egoda korale of the Hiriyala hatpattu of the Kurunegala District, in the North-Western Province, containing in extent 3 roods and 23 perches, and shown as lot N 988C in preliminary plan 1,993, and in the annexed diagram, was made to John Murray Davies, Special Officer appointed under section 28 of the said Ordinances, within the period of three months from the date specified in the said notice, such land would be declared the property of the Crown, and dealt with on account of the Crown (*vide* Notice No. 4,800):

And whereas Ratnayaka Mudiyansele Upasakarallage Rammenika made claim thereto, and I, John Murray Davies, Special Officer appointed under section 28 of the said Ordinances, made due inquiry into such claim, and whereas the said claimant and I, with the consent of His Excellency the Governor, came to an agreement in writing dated the 4th day of November, 1913, concerning the said land, under section 4, sub-section (1), of the said Ordinances, whereby it was agreed that the said claimant should be declared the purchaser of the said land upon payment on or before the 4th day of February, 1914, to the Government Agent at Kurunegala, or to the Settlement Officer, of a sum of Rupees Sixteen only (Rs. 16), as the purchase amount of the said land, and whereas the said amount has been duly paid by the said claimant, he is hereby, in pursuance of the agreement afore-mentioned, declared to be the purchaser of the said land, as more fully described herein below.

Description of the Land referred to.

The land commonly called or known as Moranegamawewa, situate in the village of Moranegama, in the Mahagalboda Egoda korale of the Hiriyala hatpattu of the Kurunegala District, in the North-Western Province, containing in extent 3 roods and 23 perches, and shown as lot N 988C in preliminary plan 1,993 and in the annexed diagram, and bounded as follows: on the north by Moranegamawewa (private), Diyagilmekumbura (private); on the east by Wewaihaladalupota (private); on the south by Moranegamawewa to be declared the property of the Crown under the Waste Lands Ordinances; on the west by Moranegamawewa sold to Punchi Banda Mutu Menika and others under the Waste Lands Ordinances.



Surveyor-General's Office
Colombo, March 13, 1915.

Scale of 4 Chains to an Inch.

G. K. THORNHILL,
for Surveyor-General.

November 6, 1916.

J. M. DAVIES,
Special Officer.

Kurunegala S. O. No. 1,679.

Order under Section 4, Sub-section (1), of "The Waste Lands Ordinances of 1897, 1899, 1900, and 1903," declaring Land to be Crown Property.

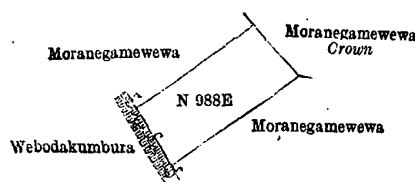
In the matter of the land commonly called or known as Moranegamawewa, situate in the village of Moranegama, in the Mahagalboda Egoda korale of the Hiriyala hatpattu of the Kurunegala District, in the North-Western Province, and of "The Waste Lands Ordinances of 1897, 1899, 1900, and 1903."

WHEREAS in pursuance of section 1 of the said Ordinances it was duly declared and notified on the 20th day of March, 1913, that if no claim to the said land commonly called or known as Moranegamawewa, situate in the village of Moranegama, in the Mahagalboda Egoda korale of the Hiriyala hatpattu of the Kurunegala District, in the North-Western Province, containing in extent 2 roods and 1 perch, and shown as lot N 988E in preliminary plan 1,993 and in the annexed diagram, was made to John Murray Davies, Special Officer appointed under section 28 of the said Ordinances, within the period of three months from the date specified in the said notice, such land would be declared to be the property of the Crown (*vide* Notice No. 4,800):

And whereas Ratnayaka Mudiyansele Ukku Amma made claim thereto, and I, John Murray Davies, Special Officer appointed under section 28 of the said Ordinances, made due inquiry into such claim, and whereas the said claimant and I, with the consent of His Excellency the Governor, came to an agreement in writing dated the 4th day of November, 1913, concerning the said land, under section 4, sub-section (1), of the said Ordinances, whereby it was agreed that the said claimant should be declared along with Ratnayaka Mudiyansele Punchi Banda and ditto Bandi Menika the purchasers of the said land upon payment, on or before the 4th day of February, 1914, to the Government Agent at Kurunegala, or to the Settlement Officer, of a sum of Rupees Eight (Rs. 8), as the purchase amount of the said land; and whereas it was further agreed by the said agreement that in default of such payment the claim of the said claimant to the said land in respect of which the said payment was to be made should also be considered to have been withdrawn and the said land should be declared to be the property of the Crown; and whereas the said claimant has failed to make the said payment by the due date, the said land, as more fully described herein below, is declared to be the property of the Crown.

Description of the Land referred to.

The land commonly called or known as Moranegamawewa, situated in the village of Moranegama, in the Mahagalboda Egoda korale of the Hiriyala hatpattu of the Kurunegala District, in the North-Western Province, containing in extent 2 roods and 1 perch, shown as lot N 988E in the annexed diagram; and bounded as follows: on the north by Moranegamawewa sold to Rammenika under the Waste Lands Ordinances, Moranegamawewa to be declared the property of the Crown under the Waste Lands Ordinances; on the east by Moranegamawewa to be declared the property of the Crown under the Waste Lands Ordinances, Moranegamawewa sold to Kirimenika and Bandirala under the Waste Lands Ordinances; on the south by Moranegamawewa sold to Kirimenika and Bandirala under the Waste Lands Ordinances, Webodakumbura (private); on the west by Webodakumbura (private), Moranegamawewa sold to Rammenika under the Waste Lands Ordinances.



Surveyor-General's Office,
Colombo, March 13, 1915.

Scale of 4 Chains to an Inch.

G. K. THORNHILL,
for Surveyor-General.

November 6, 1916.

J. M. DAVIES,
Special Officer.

Kurunegala S. O. No. 1,680.

Order under Section 4, Sub-section (1), of "The Waste Lands Ordinances of 1897, 1899, 1900, and 1903."

In the matter of the lands commonly called or known as Pinkumburepillewa and Galagawakumburepillewa, situate in the village of Moranegama, in the Mahagalboda Egoda korale of the Hiriyala hatpattu of the Kurunegala District, in the North-Western Province, and of "The Waste Lands Ordinances of 1897, 1899, 1900, and 1903."

WHEREAS in pursuance of section 1 of the said Ordinances it was duly declared and notified on the 20th day of March, 1913, that if no claim to the lands commonly called or known as Pinkumburepillewa and Galagawakumburepillewa, situate in the village of Moranegama, in the Mahagalboda Egoda korale of the Hiriyala hatpattu of the Kurunegala District, in the North-Western Province, containing in extent 1 acre and 3 perches, and shown as lots C 988D, O 988C in preliminary plan 1,993 and in the annexed diagrams, was made to John Murray Davies, Special Officer appointed under section 28 of the said Ordinances, within the period of three months from the date specified in the said notice, such lands would be declared the property of the Crown, and dealt with on account of the Crown (*vide* Notice No. 4,800):

And whereas Abeyaratna Dassanayaka Mudiyansele Ausadahamy, as duly appointed trustee of the Udugodagama Vihare, made claim thereto, and I, John Murray Davies, Special Officer appointed under section 28 of the said Ordinances, made due inquiry into such claim, and whereas the said claimant and I, with the consent of His Excellency the Governor, came to an agreement in writing dated the 4th day of November, 1913, concerning the said land, under section 4, sub-section (1), of the said Ordinances, whereby it was agreed that the said claimant, as trustee of the said vihare, should be declared the purchaser of the said lands upon payment, on or before the 4th day of February, 1914, to the Government Agent at Kurunegala, or to the Settlement Officer, of a sum of Rupees Sixteen only (Rs. 16), as the purchase amount of the said lands, and whereas the said amount has been duly paid by the said claimant, he is hereby, in pursuance of the agreement aforementioned, declared, as duly appointed trustee and on behalf of the said vihare, to be the purchaser of the said lands, as more fully described herein below.

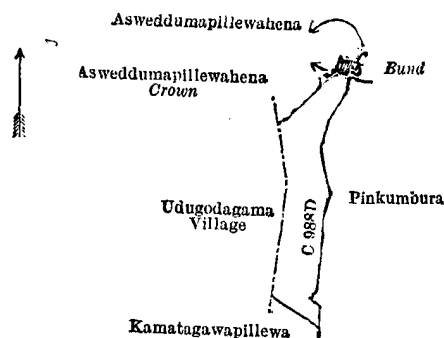
Description of the Lands referred to.

The following lots situated in the village of Moranegama, in the Mahagalboda Egoda korale of the Hiriyala hatpattu of the Kurunegala District, in the North-Western Province, as described in the annexed diagrams:—

I.—Preliminary plan 1,993.

Lot.	Name of Land.	Extent, A. R. P.
C 988D	Pinkumburepillewa	0 1 36

and bounded as follows: on the north by Asweddumepillewahena claimed by the Crown, Asweddumepillewahena sold to Dingiri Menika under the Waste Lands Ordinances, a bund; on the east by Pinkumbura (private); on the south by Kamatagawapillewa sold to Ukku Banda Lekama under the Waste Lands Ordinances; on the west by the village limit of Udugodagama.



Surveyor-General's Office,
Colombo, March 13, 1915.

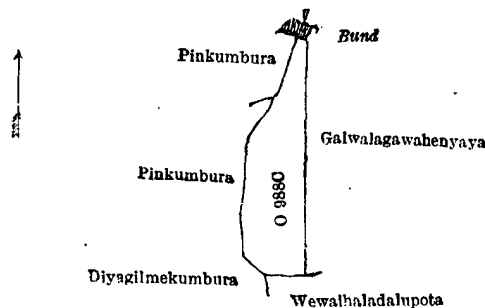
Scale of 4 Chains to an Inch.

G. K. THORNHILL,
for Surveyor-General.

II.—Preliminary plan 1,993.

Lot.	Name of Land.	Extent, A. R. P.
O 988C	Galagawakumburepillewa	0 2 7

and bounded as follows: on the north by a bund; on the east by Galwalagawahenyaya sold to Abeygunaratna under the Waste Lands Ordinances; on the south by Hewaihaladalupota (private), Diyagilmekumbura (private); on the west by Pinkumbura (private).



Surveyor-General's Office,
Colombo, March 13, 1915.

Scale of 4 Chains to an Inch.

G. K. THORNHILL,
for Surveyor-General.

November 6, 1916.

J. M. DAVIES,
Special Officer.

Kurunegala S. O. No. 1,681.**Order under Section 4, Sub-section (1), of "The Waste Lands Ordinances of 1897, 1899, 1900, and 1903."**

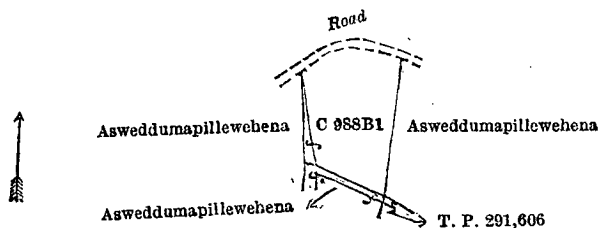
In the matter of the land commonly called or known as Asweddumepillewehena, situate in the village of Moranegama, in the Mahagalboda Egoda korale of the Hiriyala hatpattu of the Kurunegala District, in the North-Western Province, and of "The Waste Lands Ordinances of 1897, 1899, 1900, and 1903."

WHEREAS in pursuance of section 1 of the said Ordinances it was duly declared and notified on the 20th day of March, 1913, that if no claim to the land commonly called or known as Asweddumepillewehena, situate in the village of Moranegama, in the Mahagalboda Egoda korale of the Hiriyala hatpattu of the Kurunegala District, in the North-Western Province, containing in extent 2 roods and 4 perches, and shown as lot C 988B1 in preliminary plan 1,993 and in the annexed diagram, was made to John Murray Davies, Special Officer appointed under section 28 of the said Ordinances, within the period of three months from the date specified in the said notice, such land would be declared the property of the Crown, and dealt with on account of the Crown (*vide* Notice No. 4,800):

And whereas (1) Ratnayake Mudiyansele Herat Hamy, (2) ditto Kiri Menika made claim thereto, and I, John Murray Davies, Special Officer appointed under section 28 of the said Ordinances, made due inquiry into such claim, and whereas the said claimants and I, with the consent of His Excellency the Governor, came to an agreement in writing dated the 4th day of November, 1913, concerning the said land, under section 4, sub-section (1), of the said Ordinances, whereby it was agreed that the said claimants should be declared, along with Ratnayaka Mudiyansele Ukku Amma, the purchasers of the said land upon payment, on or before the 4th day of February, 1914, to the Government Agent at Kurunegala, or to the Settlement Officer, of a sum of Rupees Eight only (Rs. 8), as the purchase amount of the said land, and whereas the said amount has been duly paid by the said claimants, they are hereby, in pursuance of the agreement aforementioned, declared, along with the said Ratnayaka Mudiyansele Ukku Amma, to be the purchasers of the said land, as more fully described herein below.

Description of the Land referred to.

The land commonly called or known as Asweddumapillewehena, situated in the village of Moranegama, in the Mahagalboda Egoda korale of the Hiriyala hatpattu of the Kurunegala District, in the North-Western Province; containing in extent 2 roods and 4 perches, and shown as lot C 988B1 in preliminary plan 1,993 and in the annexed diagram; and bounded as follows: on the north by a road; on the east by Asweddumapillewehena sold to Holiya Bandaralage Ukku Banda Lekama under the Waste Lands Ordinances; on the south by T. P. 291,606, Asweddumapillewehena sold to Ratnayaka Mudiyansele Dingiri Menika under the Waste Lands Ordinances; on the west by Asweddumapillewehena sold to William Aloysius Fernando under the Waste Lands Ordinances.



Surveyor-General's Office,
Colombo, July 5, 1916.

Scale of 4 Chains to an Inch.

G. K. THORNHILL,
for Surveyor-General.

J. M. DAVIES,
Special Officer.

November 6, 1916.

Kurunegala S. O. No. 1,682.**Order under Section 4, Sub-section (1), of "The Waste Lands Ordinances of 1897, 1899, 1900, and 1903."**

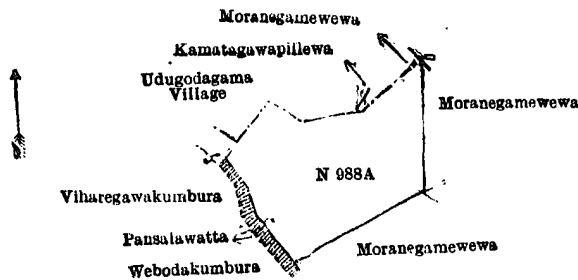
In the matter of the land commonly called or known as Moranegamawewa (abandoned tank), situate in the village of Moranegama, in the Mahagalboda Egoda korale of the Hiriyala hatpattu of the Kurunegala District, in the North-Western Province, and of "The Waste Lands Ordinances of 1897, 1899, 1900, and 1903."

WHEREAS in pursuance of section 1 of the said Ordinances it was duly declared and notified on the 20th day of March, 1913, that if no claim to the land commonly called or known as Moranegamawewa (abandoned tank), situate in the village of Moranegama, in the Mahagalboda Egoda korale of the Hiriyala hatpattu of the Kurunegala District, in the North-Western Province, containing in extent 1 acre and 4 perches, and shown as lot N 988A in preliminary plan 1,993 and in the annexed diagram, was made to John Murray Davies, Special Officer appointed under section 28 of the said Ordinances, within the period of three months from the date specified in the said notice, such land would be declared the property of the Crown, and dealt with on account of the Crown (*vide* Notice No. 4,800):

And whereas (1) Holiya Bandara Mudiyansele Punchi Banda (minor), (2) Holiya Bandaralage Mutu Menika, (3) Holiya Bandaralage Tikiri Banda (minor), and (4) ditto Ranhamy made claim thereto, and I, John Murray Davies, Special Officer appointed under section 28 of the said Ordinances, made due inquiry into such claim, and whereas the said 2nd claimant for herself, and as duly appointed representative of the said minors, the said 1st and 3rd claimants, the said 4th claimant and I, with the consent of His Excellency the Governor, came to an agreement in writing dated the 4th day of November, 1913, concerning the said land, under section 4, sub-section (1), of the said Ordinances, whereby it was agreed that the said claimants should be declared the purchasers of the said land, upon payment on or before the 4th day of February, 1914, to the Government Agent at Kurunegala, or to the Settlement Officer, of a sum of Rupees Sixteen only (Rs. 16), as the purchase amount of the said land, and whereas the said amount has been duly paid by the said claimants, they are hereby, in pursuance of the agreement aforementioned, declared to be the purchasers of the said land, as more fully described herein below.

Description of the Land referred to.

The land commonly called or known as Moranegamawewa (abandoned tank), situate in the village of Moranegama, in the Mahagalboda Egoda korale of the Hiriyala hatpattu of the Kurunegala District, in the North-Western Province, containing in extent 1 acre and 4 perches, shown as lot N 988A in preliminary plan 1,993, and in the annexed diagram, and bounded as follows: on the north the village limit of Udugodagama, Kamatagawapillewa sold to Ukku Banda, Lekama, under the Waste Lands Ordinances, Moranegamawewa sold to Ukku Banda, Lekama, under the Waste Lands Ordinances; on the east by Moranegamawewa sold to Ranmenika under the Waste Lands Ordinances; on the south by Moranegamawewa sold to Ranmenika under the Waste Lands Ordinances; on the west by Hebodakumbura (private), Pansalawatta (private), Viharegamakumbura (private).



Surveyor-General's Office,
Colombo, March 13, 1915.

Scale of 4 Chains to an Inch.

G. K. THORNHILL,
for Surveyor-General.

November 6, 1916.

J. M. DAVIES,
Special Officer.

Kurunegala S. O. No. 1,683.

Order under Section 4, Sub-section (1), of "The Waste Lands Ordinances of 1897, 1899, 1900, and 1903."

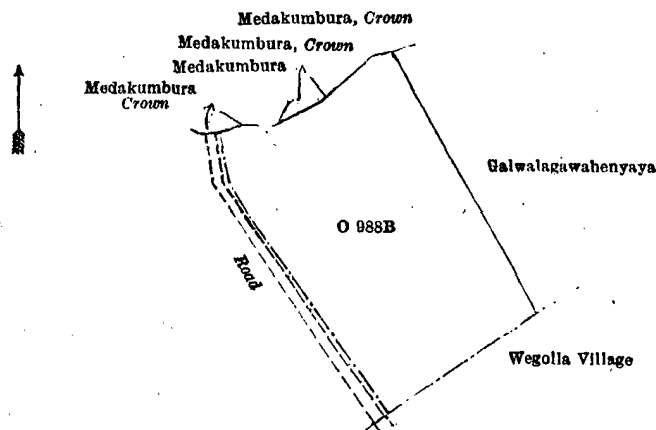
In the matter of the land commonly called or known as Waduressehena *alias* Koongahamulahena, situate in the village of Moranegama, in the Mahagalboda Egoda korale of the Hiriyala hatpattu of the Kurunegala District, in the North-Western Province, and of "The Waste Lands Ordinances of 1897, 1899, 1900, and 1903."

WHEREAS in pursuance of section 1 of the said Ordinances it was duly declared and notified on the 20th day of March, 1913, that if no claim to the land commonly called or known as Waduressehena *alias* Koongahamulahena, situate in the village of Moranegama, in the Mahagalboda Egoda korale of the Hiriyala hatpattu of the Kurunegala District, in the North-Western Province, containing in extent 3 acres and 6 perches, and shown as lot O 988B in preliminary plan 1,993, and in the annexed diagram, was made to John Murray Davies, Special Officer appointed under section 28 of the said Ordinances, within the period of three months from the date specified in the said notice, such land would be declared the property of the Crown, and dealt with on account of the Crown (*vide* Notice No. 4,800):

And whereas Appuhamige Kawrala made claim thereto, and I, John Murray Davies, Special Officer appointed under section 28 of the said Ordinances, made due inquiry into such claim, and whereas the said claimant and I, with the consent of His Excellency the Governor, came to an agreement in writing dated the 4th day of November, 1913, concerning the said land, under section 4, sub-section (1), of the said Ordinances, whereby it was agreed that the said claimant should be declared the purchaser of the said land upon payment on or before the 4th day of February, 1914, to the Government Agent at Kurunegala, or to the Settlement Officer, of a sum of Rupees Forty-eight only (Rs. 48), as the purchase amount of the said land, and whereas the said amount has been duly paid by the said claimant, he is hereby, in pursuance of the agreement aforementioned, declared to be the purchaser of the said land, as more fully described herein below.

Description of the Land referred to.

The land commonly called or known as Waduressehena *alias* Koongahamulahena, situated in the village of Moranegama, in the Mahagalboda Egoda korale of the Hiriyala hatpattu of the Kurunegala District, in the North-Western Province, containing in extent 3 acres and 6 perches, and shown as lot O 988B in preliminary plan 1,993 and in the annexed diagram, and bounded as follows: on the north by Medakumbura claimed by the Crown, Medakumbura (private), Medakumbura claimed by the Crown, Meolakumbura claimed by the Crown; on the east by Galwalagawahenyaya sold to Abayagunaratna under the Waste Lands Ordinances; on the south by the village limit of Wegolla; on the west by a road.



Surveyor-General's Office,
Colombo, March 13, 1915.

Scale of 4 Chains to an Inch.

G. K. THORNHILL,
for Surveyor-General.

November 6, 1916.

J. M. DAVIES,
Special Officer.

Kurunegala S. O. No. 1,684.

Order under Section 4, Sub-section (1), of "The Waste Lands Ordinances of 1897, 1899, 1900, and 1903."

In the matter of the land commonly called or known as Asweddumapillewehena, situate in the village of Moranegama, in the Mahagalboda Egoda korale of the Hiriyala hatpattu of the Kurunegala District, in the North-Western Province, and of "The Waste Lands Ordinances of 1897, 1899, 1900, and 1903."

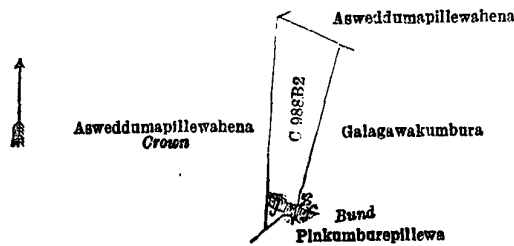
WHEREAS in pursuance of section 1 of the said Ordinances it was duly declared and notified on the 20th day of March, 1913, that if no claim to the land commonly called or known as Asweddumapillewehena, situate in the village of Moranegama, in the Mahagalboda Egoda korale of the Hiriyala hatpattu of the Kurunegala District, in the North-Western

Province, containing in extent 2 roods and 6 perches, and shown as lot C 988B2 in preliminary plan 1,993, and in the annexed diagram, was made to John Murray Davies, Special Officer appointed under section 28 of the said Ordinances, within the period of three months from the date specified in the said notice, such land would be declared the property of the Crown, and dealt with on account of the Crown (*vide* Notice No. 4,800) :

And whereas Ratnayaka Mudiyansele Dingiri Menika made claim thereto, and I, John Murray Davies, Special Officer appointed under section 28 of the said Ordinances, made due inquiry into such claim, and whereas the said claimant and I, with the consent of His Excellency the Governor, came to an agreement in writing dated the 4th day of November, 1913, concerning the said land, under section 4, sub-section (1), of the said Ordinances, whereby it was agreed that the said claimant should be declared the purchaser of the said land upon payment, on or before the 4th day of February, 1914, to the Government Agent at Kurunegala, or to the Settlement Officer, of a sum of Rupees Eight only (Rs. 8), as the purchase amount of the said land, and whereas the said amount has been duly paid by the said claimant, he is hereby, in pursuance of the agreement aforementioned, declared to be the purchaser of the said land, as more fully described herein below.

Description of the Land referred to.

The land commonly called or known as Asweddumapillewihena, situated in the village of Moranegama, in the Mahagalboda Egoda korale of the Hiriyala hatpattu of the Kurunegala District, in the North-Western Province, containing in extent 2 roods and 6 perches, shown as lot C 989B2 in preliminary plan 1,993 and in the annexed diagram : and bounded as follows : on the north by Asweddumapillewahena sold to Ratnayake Mudiyansele Herathami and another under the Waste Lands Ordinances ; on the east by Galagawakumbura sold by the Crown, a bund ; on the south by Pinkumburepillewa sold to Udugodagama Vihare under the Waste Lands Ordinances ; on the west by Asweddumapillewahena claimed by the Crown.



Surveyor-General's Office,
Colombo, March 13, 1915.

Scale of 4 Chains to an Inch.

G. K. THORNHILL,
for Surveyor-General.

November 6, 1916.

J. M. DAVIES,
Special Officer.

Kurunegala S. O. No. 1,685.

Order under Section 4, Sub-section (1), of "The Waste Lands Ordinances of 1897, 1899, 1900, and 1903."

In the matter of the lands commonly called or known as Moranegamawewa (abandoned tank), Kamatagawapillewa, and Asweddumapillewahena, situate in the village of Moranegama, in the Mahagalboda Egoda korale of the Hiriyala hatpattu of the Kurunegala District, in the North-Western Province, and of "The Waste Lands Ordinances of 1897, 1899, 1900, and 1903."

WHEREAS in pursuance of section 1 of the said Ordinances it was duly declared and notified on the 20th day of March, 1913, that if no claim to the lands commonly called or known as Moranegamawewa (abandoned tank), Kamatagawapillewa, and Asweddumapillewahena, situate in the village of Moranegama, in the Mahagalboda Egoda korale of the Hiriyala hatpattu of the Kurunegala District, in the North-Western Province, containing in extent 1 acre and 2 perches, and shown as lots N 988B, C 988A, C 988B4 in preliminary plan 1,993 and in the annexed diagrams, was made to John Murray Davies, Special Officer appointed under section 28 of the said Ordinances, within the period of three months from the date specified in the said notice, such lands would be declared the property of the Crown, and dealt with on account of the Crown (*vide* Notice No. 4,800) :

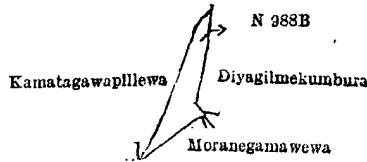
And whereas Holiyabandaralage Ukku Banda Lekama made claim thereto, and I, John Murray Davies, Special Officer appointed under section 28 of the said Ordinances, made due inquiry into such claim, and whereas the said claimant and I, with the consent of His Excellency the Governor, came to an agreement in writing dated the 4th day of November, 1913, concerning the said lands, under section 4, sub-section (1), of the said Ordinances, whereby it was agreed that the said claimant should be declared the purchaser of the said lands upon payment, on or before the 4th day of February, 1914, to the Government Agent at Kurunegala, or to the Settlement Officer, of a sum of Rupees Sixteen only (Rs. 16), as the purchase amount of the said lands, and whereas the said amount has been duly paid by the said claimant, he is hereby, in pursuance of the agreement aforementioned, declared to be the purchaser of the said lands, as more fully described herein below.

Description of the Lands referred to.

The following lots situated in the village of Moranegama, in the Mahagalboda Egoda korale of the Hiriyala hatpattu of the Kurunegala District, in the North-Western Province, as described in the annexed diagrams :—

Lot.	Name of Land.	Extent, A. R. P.
N 988B	Moranegamawewa (abandoned tank)	0 0 18

I.—Preliminary plan 1,993,
and bounded as follows : on the north by Kamatagawapillewa sold to Ukku Banda Lekama under the Waste Lands Ordinances ; on the east by Diyagilamekumbura claimed by H. B. Ukku Banda Lekama ; on the south by Moranegamawewa sold to Punchi Banda Mutu Menika and others under the Waste Lands Ordinances ; on the west by Kamatagawapillewa sold to Ukku Banda Lekama under the Waste Lands Ordinances.



Surveyor-General's Office,
Colombo, March 13, 1915.

Scale of 4 Chains to an Inch.

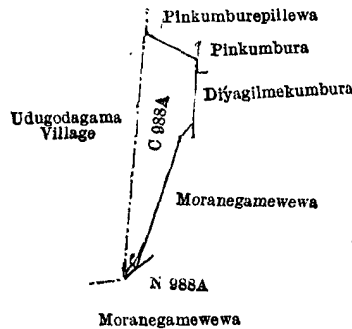
G. K. THORNHILL,
for Surveyor-General.

II.—Preliminary plan 1,993.

Lot.	Name of Land.
C 988A	Kamatagawapillewa

Extent, A. R. P.
0 1 24

and bounded as follows : on the north by Pinkumburepillewa sold to Udagodagama vihare under the Waste Lands Ordinances ; on the east by Pinkumbura (private), Diyagilmekumbura claimed by H. B. Ukku Banda Lekama, Moranegamewewa sold to Ukku Banda Lekama under the Waste Lands Ordinances ; on the south by Moranegama wewa sold to Punchi Banda Mutu Menika and others under the Waste Lands Ordinances ; on the west by the village limit of Udugodagama.



Surveyor-General's Office,
Colombo, March 13, 1915.

Scale of 4 Chains to an Inch.

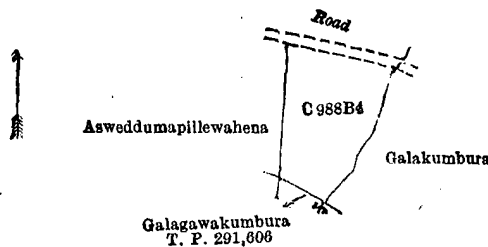
G. K. THORNHILL,
for Surveyor-General.

III.—Preliminary plan 1,993.

Lot.	Name of Land.
C 988B4	Asweddumepillewahena

Extent, A. R. P.
0 2 0

and bounded as follows : on the north by a road ; on the east by Galakumbura (private) ; on the south by Galagawakumbura sold by the Crown (T. P. 291,606 ; on the west by Asweddumapillewahena sold to Ratnayaka Mudiyansele Herath Hamy and two others under the Waste Lands Ordinances.



Surveyor-General's Office,
Colombo, October 12, 1915.

Scale of 4 Chains to an Inch.

G. K. THORNHILL,
for Acting Surveyor-General.

J. M. DAVIES,
Special Officer.

November 6, 1916.

Kurunegala S. O. No. 1,686.

Order under Section 4, Sub-section (1), of "The Waste Lands Ordinances of 1897, 1899, 1900, and 1903."

In the matter of the lands commonly called or known as Galakumburehena, Asweddumapillewehena, &c., situate in the village of Moranegama, in the Mahagalboda Egoda korale of the Hiriyala hatpattu of the Kurunegala District, in the North-Western Province, and of "The Waste Lands Ordinances of 1897, 1899, 1900, and 1903."

WHEREAS in pursuance of section 1 of the said Ordinances it was duly declared and notified on the 20th day of March, 1913, that if no claim to the lands commonly called or known as Galakumburehena, Asweddumapillewehena, &c., situate in the village of Moranegama, in the Mahagalboda Egoda korale of the Hiriyala hatpattu of the Kurunegala District, in the North-Western Province, containing in extent 8 acres 1 rood and 2 perches, and shown as lots C 988, C 988B, B 988, O 988D in preliminary plan 1,993 and in the annexed diagrams, was made to John Murray Davies, Special Officer appointed under section 28 of the said Ordinances, within the period of three months from the date specified in the said notice, such lands would be declared the property of the Crown, and dealt with on account of the Crown (*vide* Notice No. 4,800) :

And whereas William Aloysius Fernando made claim thereto, and I, John Murray Davies, Special Officer appointed under section 28 of the said Ordinances, made due inquiry into such claim, and whereas the said claimant and I, with the consent of His Excellency the Governor, came to an agreement in writing dated the 4th day of November, 1913, concerning the said lands under section 4, sub-section (1), of the said Ordinances, whereby it was agreed that the said claimant should be declared the purchaser of 10 acres more or less of the said lands upon payment to the Government Agent at Kurunegala, or to the Settlement Officer, of a sum of Rupees Three hundred only (Rs. 300), as the purchase amount of the said portion of land, and a sum of Rupees Two hundred and Forty-seven and Cents Eighty-eight (Rs. 247.88) has been paid by the said claimant, he is hereby, in pursuance of the agreement aforementioned, declared to be the purchaser of the said lands, as more fully described herein below.

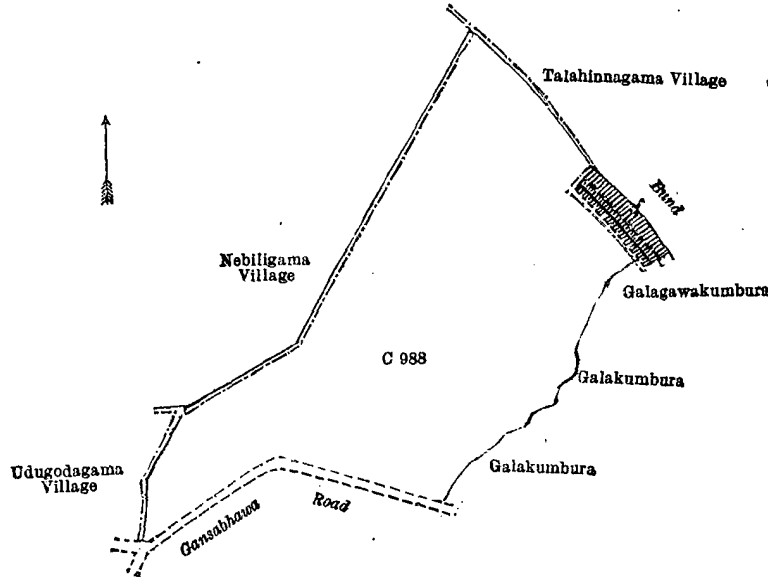
Description of the Lands referred to.

The following lots situated in the village of Moranagama, in the Mahagalboda Egoda korale of the Hiriyala hatpattu of the Kurunegala District, in the North-Western Province, as described in the annexed diagrams:—

I.—Preliminary plan 1,993.

Lot.	Name of Land.	Extent, A. R. P.
C 988	Galakumburehena	4 3 24

and bounded as follows: on the north by the village limit of Nebiligama, the village limit of Talahinnagama; on the east by the village limit of Talahinnagama (a bund), Galagawakumbura claimed by Mudiyansele Ranhamy and others, Galakumbura (private); on the south by Galakumbura (private), the Gansabhawa road; on the west by the village limit of Udugodagama, the village limit of Nebiligama.



Surveyor-General's Office,
Colombo, December 1, 1915.

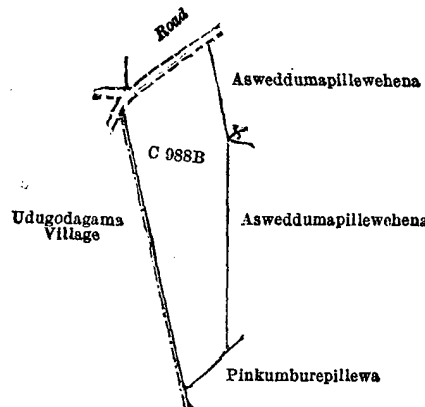
Scale of 4 Chains to an Inch.

G. K. THORNHILL,
for Surveyor-General.

II.—Preliminary plan 1,993.

Lot.	Name of Land.	Extent, A. R. P.
C 988B	Asweddumapillewehena	1 0 8

and bounded as follows: on the north by a road; on the east by Asweddumapillewehena sold to Ratnayake Mudiyansele Herathamy and two others under the Waste Lands Ordinances, Asweddumapillewehena sold to Dingiri Menika under the Waste Lands Ordinances; on the south by Pinkumburepillewa sold to Udugodagama Vihare under the Waste Lands Ordinances; on the west by the village limit of Udugodagama.



Surveyor-General's Office,
Colombo, October 12, 1915.

Scale of 4 Chains to an Inch.

G. K. THORNHILL,
for Acting Surveyor-General.

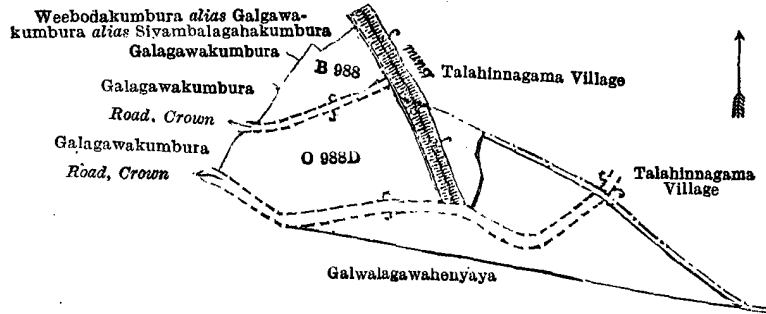
III.—Preliminary plan 1,993.

Lot.	Name of Land.	Extent, A. R. P.
B 988	Galakumburehena, Nugahamulahena, Virandaghamulahena	0 1 5
O 988D	Galwalagawahenyaya	2 0 5

(Exclusive of the roads passing through the land.)

2 1 10'

and bounded as follows: on the north by Weebadakumbura *alias* Galagawakumbura *alias* Siyambalagahakumbura (private), the village limit of Talahinnagama (a bund) tank claimed by Crown; on the east by the village limit of Talahinnagama; on the south by Galwalagawahenyaya sold to Alexander Mendis Abeyagunaratne under the Waste Lands Ordinances, a road claimed by the Crown; on the west by Galagawakumbura claimed by Dingiri Bandalage Ukku Amma, road declared to be the property of the Crown under the Waste Lands Ordinances, Galagawakumbura claimed by Mudiyansele Ranhamy and others, Weebadakumbura *alias* Galagawakumbura *alias* Siyambalagahakumbura (private).



Surveyor-General's Office,
Colombo, December 1, 1915.

Scale of 4 Chains to an Inch.

G. K. THORNHILL,
for Surveyor-General.

November 6, 1916.

J. M. DAVIES,
Special Officer.

Kurunegala S. O. No. 1,687.

Order under Section 4, Sub-section (1), of "The Waste Lands Ordinances of 1897, 1899, 1900, and 1903."

In the matter of the land commonly called or known as Iddagaspitiyahena, situate in the village of Kurundulla, in the Mahagalboda Egoda korale of the Hiriyala hatpattu of the Kurunegala District, in the North-Western Province, and of "The Waste Lands Ordinances of 1897, 1899, 1900, and 1903."

WHEREAS in pursuance of section 1 of the said Ordinances it was duly declared and notified on the 28th day of February, 1913, that if no claim to the land commonly called or known as Iddagaspitiyahena, situate in the village of Kurundulla, in the Mahagalboda Egoda korale of the Hiriyala hatpattu of the Kurunegala District, in the North-Western Province, containing in extent 3 acres, and shown as lot Z 1064AA in preliminary plan 2,039 and in the annexed diagram, was made to John Murray Davies, Special Officer appointed under section 28 of the said Ordinances, within the period of three months from the date specified in the said notice, such land would be declared the property of the Crown, and dealt with on account of the Crown (*vide* Notice No. 4,761):

And whereas Siwratne Yapa Bandaranayaka Mudiyansele Dingiri Banda made claim thereto, and I, John Murray Davies, Special Officer appointed under section 28 of the said Ordinances, made due inquiry into such claim, and whereas the said claimant and I, with the consent of His Excellency the Governor, came to an agreement in writing dated the 23rd day of June, 1913, concerning the said land, under section 4, sub-section (1), of the said Ordinances, whereby it was agreed that the said claimant should be declared the purchaser of the said land upon payment on or before the 23rd day of September, 1913, to the Government Agent at Kurunegala, or to the Settlement Officer, of a sum of Rupees Forty Eight only (Rs. 48), as the purchase amount of the said land, and whereas the said amount has been duly paid by the said claimant, he is hereby, in pursuance of the agreement aforementioned, declared to be the purchaser of the said land, as more fully described herein below.

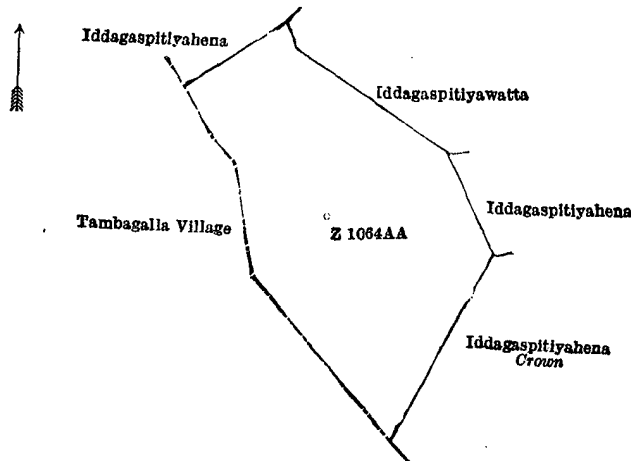
Description of the Land referred to.

The following lot situated at the village of Kurundulla, in the Mahagalboda Egoda korale of the Hiriyala hatpattu of the Kurunegala District, in the North-Western Province, as described in the annexed diagram:—

Preliminary plan 2,039.

Lot.	Name of Land.	Extent, A. R. P.
Z 1064AA	Iddagaspitiyahena	3 0 0

and bounded as follows: on the north by Iddagaspitiyahena sold to Sarnelis de Silva Gunasekara under the Waste Lands Ordinances, Iddagaspitiyawatta sold by the Crown; on the east by Iddagaspitiyahena sold to Siwratne Yapa Bandaranayaka Mudiyansele Ukku Menika under the Waste Lands Ordinances, Iddagaspitiyahena to be declared the property of the Crown under the Waste Lands Ordinances; on the south by Iddagaspitiyahena to be declared the property of the Crown under the Waste Lands Ordinances, the village limit of Tambagalla; on the west by the village limit of Tambagalla.



Surveyor-General's Office,
Colombo, February 5, 1915.

Scale of 4 Chains to an Inch.

G. K. THORNHILL,
for Surveyor-General.

March 2, 1917.

J. M. DAVIES,
Special Officer.

Kurunegala S. O. No. 1,688.

Order under Section 4, Sub-section (1), of "The Waste Lands Ordinances of 1897, 1899, 1900, and 1903."

In the matter of the land commonly called or known as Bogahamulapillewa, situate in the village of Kurundulla, in the Mahagalboda Egoda korale of the Hiriyala hatpattu of the Kurunegala District, in the North-Western Province, and of "The Waste Lands Ordinances of 1897, 1899, 1900, and 1903."

WHEREAS in pursuance of section 1 of the said Ordinances it was duly declared and notified on the 28th day of February, 1913, that if no claim to the land commonly called or known as Bogahamulapillewa, situate in the village of Kurundulla, in the Mahagalboda Egoda korale of the Hiriyala hatpattu of the Kurunegala District, in the North-Western Province, containing in extent 2 roods and 21 perches, and shown as lot U 1064½ in preliminary plan 2,039 and in the annexed diagram, was made to John Murray Davies, Special Officer appointed under section 28 of the said Ordinances, within the period of three months from the date specified in the said notice, such land would be declared the property of the Crown, and dealt with on account of the Crown (*vide* Notice No. 4,761):

And whereas Siwratna Yapa Bandaranayaka Mudiyansele Kalu Menika made claim thereto, and I, John Murray Davies, Special Officer appointed under section 28 of the said Ordinances, made due inquiry into such claim, and whereas the said claimant and I, with the consent of His Excellency the Governor, came to an agreement in writing dated the 23rd day of June, 1913, concerning the said land, under section 4, sub-section (1), of the said Ordinances, whereby it was agreed that the said claimant should be declared the purchaser of the said land upon payment, on or before the 23rd day of September, 1913, to the Government Agent at Kurunegala, or to the Settlement Officer, of a sum of Rupees Sixteen only (Rs. 16), as the purchase amount of the said land, and whereas the said amount has been duly paid by the said claimant, he is hereby, in pursuance of the agreement aforementioned, declared to be the purchaser of the said land, as more fully described herein below.

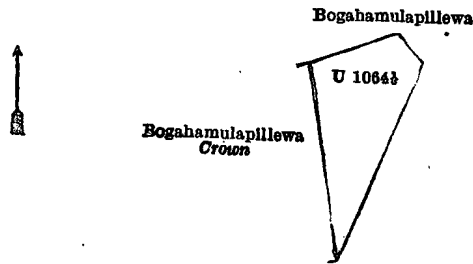
Description of the Lands referred to.

The following lot situated in the village of Kurundulla, in Mahagalboda Egoda korale of the Hiriyala hatpattu of the Kurunegala District, in the North-Western Province, as described in the annexed diagram:—

Preliminary plan 2,039.

Lot.	Name of Land.	Extent, A. R. P.
U 1064½	Bogahamulapillewa	0 2 21

and bounded as follows: on the north, east, and south by Bogahamulapillewa (private); on the west by Bogahamulapillewa to be declared the property of the Crown under the Waste Lands Ordinances.



Surveyor-General's Office,
Colombo, February 5, 1915.

Scale of 4 Chains to an Inch.

G. K. THORNHILL,
for Surveyor-General.

March 2, 1917. J. M. DAVIES,
Special Officer.

Kurunegala S. O. No. 1,689.

Order under Section 4, Sub-section (1), of "The Waste Lands Ordinances of 1897, 1899, 1900, and 1903."

In the matter of the land commonly called or known as Bogahamulapillewa, situate in the village of Kurundulla, in the Mahagalboda Egoda korale of the Hiriyala hatpattu of the Kurunegala District, in the North-Western Province, and of "The Waste Lands Ordinances of 1897, 1899, 1900, and 1903."

WHEREAS in pursuance of section 1 of the said Ordinances it was duly declared and notified on the 28th day of February, 1913, that if no claim to the land commonly called or known as Bogahamulapillewa, situate in the village of Kurundulla, in the Mahagalboda Egoda korale of the Hiriyala hatpattu of the Kurunegala District, in the North-Western Province, containing in extent 2 roods, and shown as lot U 1064½B in preliminary plan 2,039 and in the annexed diagram, was made to John Murray Davies, Special Officer appointed under section 28 of the said Ordinances, within the period of three months from the date specified in the said notice, such land would be declared the property of the Crown, and dealt with on account of the Crown (*vide* Notice No. 4,761):

And whereas Siwratna Bandaranayaka Yapa Mudiyansele Dingiri Amma made claim thereto, and I, John Murray Davies, Special Officer appointed under section 28 of the said Ordinances, made due inquiry into such claim, and whereas the said claimant and I, with the consent of His Excellency the Governor, came to an agreement in writing dated the 23rd day of June, 1913, concerning the said land, under section 4, sub-section (1), of the said Ordinances, whereby it was agreed that the said claimant should be declared the purchaser of the said land upon payment, on or before the 23rd day of September, 1913, to the Government Agent at Kurunegala, or to the Settlement Officer, of a sum of Rupees Eight only (Rs. 8), as the purchase amount of the said land, and whereas the said amount has been duly paid by the said claimant, she is hereby, in pursuance of the agreement aforementioned, declared to be the purchaser of the said land, as more fully described herein below.

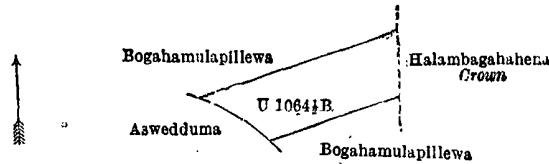
Description of the Land referred to.

The following lot situated in the village of Kurundulla, in the Mahagalboda Egoda korale of the Hiriyala hatpattu of the Kurunegala District, in the North-Western Province, as described in the annexed diagram:—

Preliminary plan 2,039.

Lot.	Name of Land.	Extent, A. R. P.
U 1064½B	Bogahamulapillewa	0 2 0

and bounded as follows: on the north by Bogahamulapillewa sold under the Waste Lands Ordinances to Siwratna Yapa Bandaranayaka Mudiyansele Appuhamy, *ex-Vidane*, and others; on the east by Halambagahahena declared to be the property of the Crown under the Waste Lands Ordinances; on the south by Bogahamulapillewa sold to Siwratna Bandaranayaka Yapa Mudiyansele Ran Banda under the Waste Lands Ordinances; on the west by Asweduma claimed by S. Y. M. Dingiri Amma and others.



Surveyor-General's Office,
Colombo, February 5, 1915

Scale of 4 Chains to an Inch.

G. K. THORNHILL,
for Surveyor-General.

March 2, 1917. J. M. DAVIES,
Special Officer.

Kurunegala S. O. No. 1,690.

Order under Section 4, Sub-section (1), of "The Waste Lands Ordinances of 1897, 1899, 1900, and 1903."

In the matter of the lands commonly called or known as Bogahamulapillewa and Pattiyaawalagala, situate in the village of Kurundulla, in the Mahagalboda Egoda korale of the Hiriyala hatpattu of the Kurunegala District, in the North-Western Province, and of "The Waste Lands Ordinances of 1897, 1899, 1900, and 1903."

WHEREAS in pursuance of section 1 of the said Ordinances it was duly declared and notified on the 28th day of February, 1913, that if no claim to the lands commonly called or known as Bogahamulapillewa and Pattiyaawalagala, situate in the village of Kurundulla, in the Mahagalboda Egoda korale of the Hiriyala hatpattu of the Kurunegala District, in the North-Western Province, containing in extent 2 acres and 6 perches and shown as lots U 1064 1/2 A and E 1066, in preliminary plan 2,039 and in the annexed diagrams, was made to John Murray Davies, Special Officer appointed under section 28 of the said Ordinances, within the period of three months from the date specified in the said notice, such lands would be declared the property of the Crown, and dealt with on account of the Crown (*vide* Notice No. 4,761):

And whereas (1) Siwratna Bandaranayaka Yapa Mudiyansele Appuhamy, *ex-Vidane*, (2) ditto Tikiri Banda, (3) ditto Bandi Menika made claim thereto, and I, John Murray Davies, Special Officer appointed under section 28 of the said Ordinances, made due inquiry into such claim, and whereas the said claimants and I, with the consent of His Excellency the Governor, came to an agreement in writing dated the 23rd day of June, 1913, concerning the said lands, under section 4, sub-section (1), of the said Ordinances, whereby it was agreed that the said claimants should be declared the purchasers of the said lands upon payment on or before the 23rd day of September, 1913, to the Government Agent at Kurunegala, or to the Settlement Officer, of a sum of Rupees Thirty-eight only (Rs. 38), as the purchase amount of the said lands, and whereas the said amount has been duly paid by the said claimants, they are hereby, in pursuance of the agreement aforementioned, declared to be the purchasers of the said lands, as more fully described herein below.

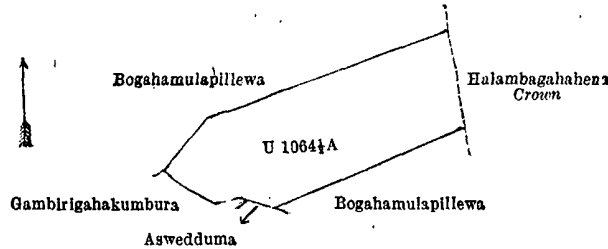
Description of the Lands referred to.

The following lots situated in the village of Kurundulla, in the Mahagalboda Egoda korale of Hiriyala hatpattu of the Kurunegala District, in the North-Western Province, as described in the annexed diagrams:—

I.—Preliminary plan 2,039.

Lot.	Name of Land.	Extent, A. R. P.
U 1064 1/2 A	Bogahamulapillewa	1 2 34

and bounded as follows: on the north by Bogahamulapillewa (private); on the east by Halambagahahena declared to be the property of the Crown under the Waste Lands Ordinances; on the south by Bogahamulapillewa sold to Siwratna Bandaranayake Yapa Mudiyansele Dingiri Amma under the Waste Lands Ordinances; on the west by Aswedduma claimed by S. Y. M. Dingiri Amma and others, Gambirigahakumbura claimed by S. Y. M. Appuhamy and others.



Surveyor-General's Office,
Colombo, February 5, 1915.

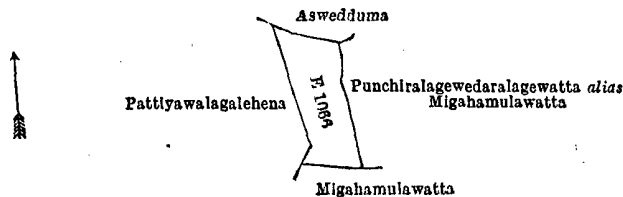
Scale of 4 Chains to an Inch.

G. K. THORNHILL,
for Surveyor-General.

II.—Preliminary plan 2,039.

Lot.	Name of Land.	Extent, A. R. P.
E 1066	Pattiyaawalagala	0 1 12

and bounded as follows: on the north by Aswedduma claimed by S. Y. M. Kalu Menika and others; on the east by Punchiragalagedaralagewatta *alias* Migahamulawatta (private); on the south by Migahamulawatta claimed by S. Y. M. Kalu Menika and others; on the west by Pattiyaawalagalahena (private).



Surveyor-General's Office,
Colombo, February 5, 1916.

Scale of 4 Chains to an Inch.

G. K. THORNHILL,
for Surveyor-General.

March 2, 1917. J. M. DAVIES,
Special Officer.

Kurunegala S. O. No. 1,691.

Order under Section 4, Sub-section (1), of "The Waste Lands Ordinances of 1897, 1899, 1900, and 1903."

In the matter of the lands commonly called or known as Bogahamulapillewa, Bogahamulawatta, situate in the village of Kurundulla, in the Mahagalboda Egoda korale of the Hiriyala hatpattu of the Kurunegala District, in the North-Western Province, and of "The Waste Lands Ordinances of 1897, 1899, 1900, and 1903."

WHEREAS in pursuance of section 1 of the said Ordinances it was duly declared and notified on the 28th day of February, 1913, that if no claim to the lands commonly called or known as Bogahamulapillewa, Bogahamulawatta, situate in the village of Kurundulla, in the Mahagalboda Egoda korale of the Hiriyala hatpattu of the Kurunegala District, in the North-Western Province, containing in extent 2 acres 1 rood 9 perches, and shown as lots U 1,064½C, C 1,066B, C 1,066C in preliminary plan 2,039 and in the annexed diagrams, was made to John Murray Davies, Special Officer appointed under section 28 of the said Ordinances, within the period of three months from the date specified in the said notice, such lands would be declared the property of the Crown, and dealt with on account of the Crown (*vide* Notice No. 4,761)

And whereas Siwratne Bandaranayaka Yapa Mudiyansele Ran Banda (a minor) made claim thereto, and I, John Murray Davies, Special Officer appointed under section 28 of the said Ordinances, made due inquiry into such claim, and whereas Siwratna Bandaranayaka Yapa Mudiyansele Ukku Banda, Gan-Arachchi, the duly appointed representative of the aforesaid claimant (minor), and I, with the consent of His Excellency the Governor, came to an agreement in writing dated the 15th day of October, 1913, concerning the said lands, under section 4, sub-section (1), of the said Ordinances, whereby it was agreed that the said claimant should be declared the purchaser of the said lands, upon payment to the Settlement Officer, of a sum of Rupees Forty only (Rs: 40), as the purchase amount of the said lands, and whereas the said amount has been duly paid, the said claimant is hereby, in pursuance of the agreement aforementioned, declared to be the purchaser of the said lands, as more fully described herein below.

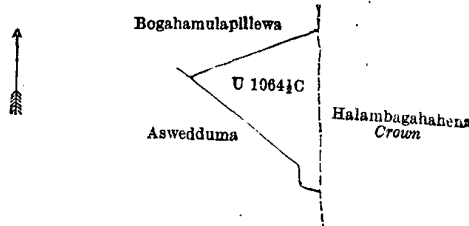
Description of the Lands referred to.

The following lots situated in the village of Kurundulla, in the Mahagalboda Egoda korale of the Hiriyala hatpattu of the Kurunegala District, in the North Western Province, as described in the annexed diagrams:—

I.—Preliminary plan 2,039.

Lot.	Name of Land.	Extent, A. R. P.
U 1064½C	Bogahamulapillewa	0 2 0

and bounded as follows: on the north by Bogahamulapillewa sold to Siwratna Bandaranayaka Yapa Mudiyansele Dingiri Amma under the Waste Lands Ordinances; on the east by Halambagahahena declared to be the property of the Crown under the Waste Lands Ordinances; on the south by Aswedduma claimed by S. Y. M. Dingiri Amma and others; and on the west by Aswedduma claimed by S. Y. M. Dingiri Amma and others.



Surveyor-General's Office,
Colombo, February 5, 1915.

Scale of 4 Chains to an Inch.

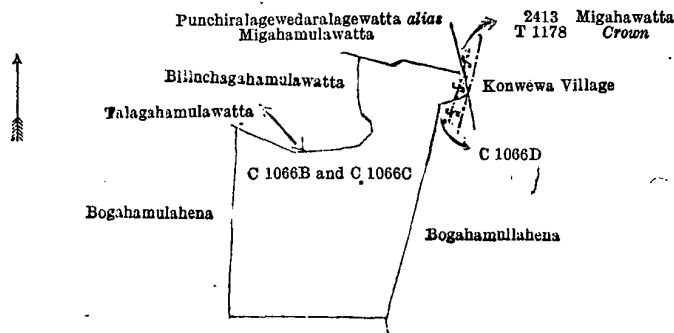
G. K. THORNHILL,
for Surveyor-General.

II.—Preliminary plan 2,039.

Lot.	Name of Land.	Extent, A. R. P.
C 1066B	Bogahamullawatta	0 0 32
C 1066C	Do.	1 2 17

1 3 9

and bounded as follows: on the north by Talagahamulawatta claimed by S. Y. M. Dingiri Banda and others, Bilinchagahamulawatta sold by the Crown, Punchiralagewedaralagewatta *alias* Migahamulawatta (private); on the east by Migahamulawatta belonging to the Crown, the village limit of Konwewa, Bogahamullahena (private); on the south by Bogahamullahena sold to Sarnelis de Silva Gunasekera under the Waste Lands Ordinances; on the west by Bogahamullahena sold to Sarnelis de Silva Gunasekera under the Waste Lands Ordinances.



Surveyor-General's Office,
Colombo, February 5, 1915.

Scale of 4 Chains to an Inch.

G. K. THORNHILL,
for Surveyor-General.

J. M. DAVIES,
Special Officer.

March 2 1917.

Kurunegala S. O. No. 1,692.

Order under Section 2 of "The Waste Lands Ordinances of 1897, 1899, 1900, and 1903,"
declaring Lands to be Crown Property.

In the matter of the lands commonly called or known as Meegahamulahena, Walaketahena, &c., situate in the village of Neligama, in the Mahagalboda Egoda korale of the Hiriyala hatpattu of the Kurunegala District, in the North-Western Province, and of "The Waste Lands Ordinances of 1897, 1899, 1900, and 1903."

The notice required by section 1 of "The Waste Lands Ordinances of 1897, 1899, 1900, and 1903," having been duly published in manner prescribed by that section in respect of the above-named lands (*vide* Notice No. 6,075), and no claim having been made to the said lands or to any interest therein within the period of three months from the date specified in the said notice, I, John Murray Davies, Special Officer appointed under section 28 of the said Ordinances, under and by virtue of the powers vested in me in that behalf by section 2 of the said Ordinances, do hereby on this 26th day of March, 1917, order and declare that the said lands, as more fully described herein below, situate in the village of Neligama, in the Mahagalboda Egoda korale of the Hiriyala hatpattu of the Kurunegala District, in the North-Western Province, and shown as lots J 867B, M 867½, N 867½, O 867½, A 1099, and B 1099 in preliminary plans 1,932 and 2,203 and in the annexed diagrams, and containing in extent 5 acres 3 roods and 15.5 perches, are the property of the Crown.

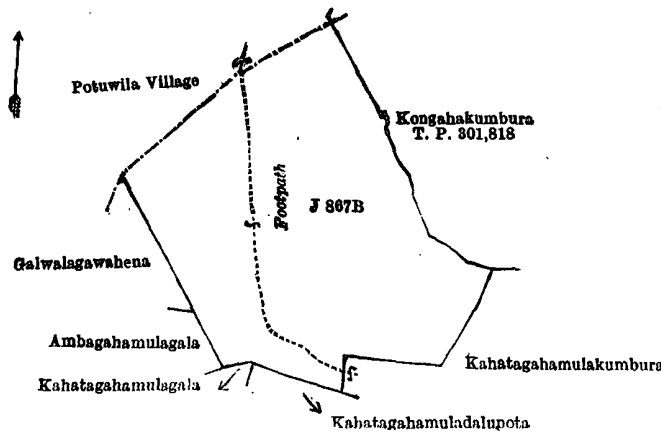
Description of the Lands referred to.

The following lots situated in the village of Neligama, in the Mahagalboda Egoda korale of the Hiriyala hatpattu of the Kurunegala District, in the North-Western Province, as described in the annexed diagrams:—

I.—Preliminary plan 1,932.

Lot.	Name of Land.	Extent, A. R. P.
J 867B ..	Meegahamulahena ..	3 2 8

and bounded as follows: on the north by the village limit of Potuwila; on the east by Kongahakumbura sold by the Crown (T. P. 301,818), Kahatagahamulakumbura claimed by R. M. Kalumenika and others; on the south by Kahatagahamuladalupota claimed by Punchirala and others, Kahatagahamulagala sold by the Crown; on the west by Ambagahamulagala sold by the Crown, Galwalagawahena sold by the Crown, the village limit of Potuwila.



Surveyor-General's Office,
Colombo, June 30, 1916.

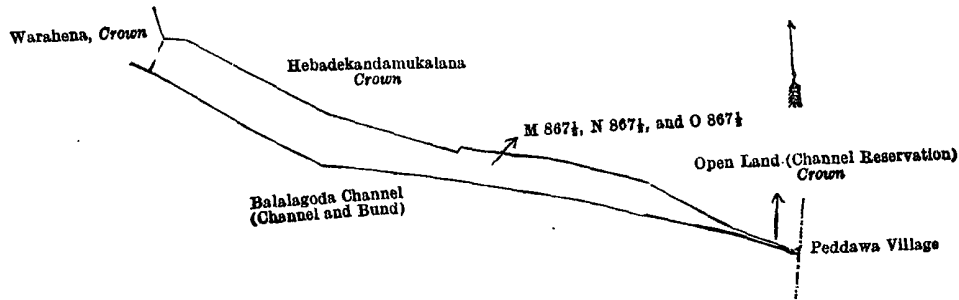
Scale of 4 Chains to an Inch.

G. K. THORNHILL,
for Surveyor-General.

II.—Preliminary plan 1,932.

Lot.	Name of Land.	Extent, A. R. P.
M 867½ ..	Walaketahena ..	0 1 36
N 867½ ..	Talgahamulahena ..	0 0 35
O 867½ ..	Galwalehena ..	0 0 3
		0 2 34

and bounded as follows: on the north by Hebadekandamukalana claimed by the Crown, open land (channel reservation) belonging to the Crown; on the east the village limit of Peddawa; on the south by Balalagoda channel (channel and bund) claimed by Dewayalage Ukkusube and others; on the west by Warahena declared to be the property of the Crown under the Waste Lands Ordinances.



Surveyor-General's Office,
Colombo, June 30, 1916.

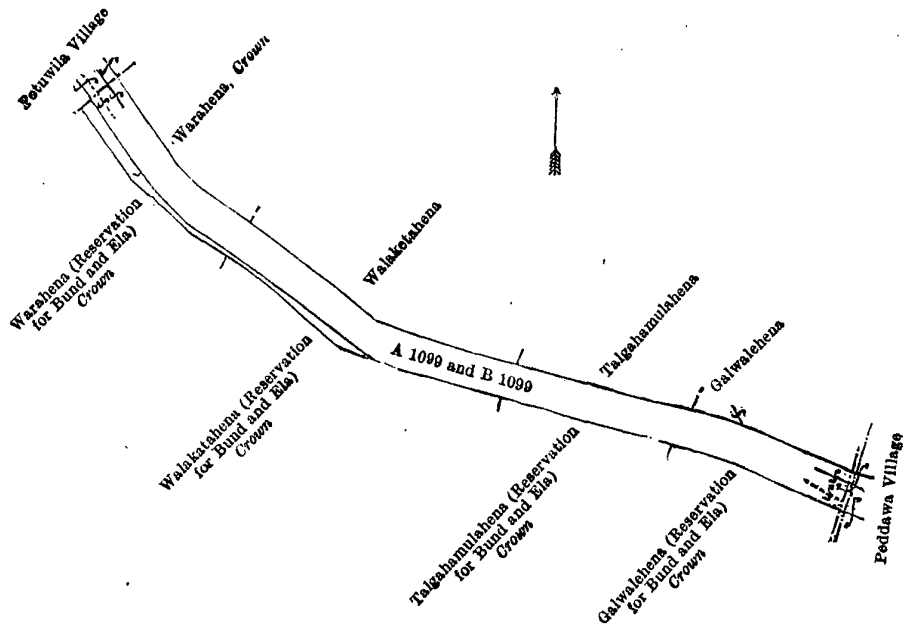
Scale of 4 Chains to an Inch.

G. K. THORNHILL,
for Surveyor-General.

III.—Preliminary plan 2,203.

Lot.	Name of Land.	Extent, A. R. P.
A 1099 ..	Batalagoda channel (channel and bund) ..	1 0 34
B 1099 ..	Do. ..	0 1 19.5
		1 2 18.5

and bounded as follows : on the north by Warahena declared to be the property of the Crown under the Waste Lands Ordinances, Walakethahena claimed by Madahapola Ratemahatmaya and another, Talgahamulahena claimed by Madahapola Ratemahatmaya, Galwalehena claimed by Madahapola Ratemahatmaya ; on the east by the village limit of Peddawa ; on the south by Galwalehena (reservation for bund and ela) declared to be the property of the Crown under the Waste Lands Ordinances, Talgahamulahena (reservation for bund and ela) declared to be the property of the Crown under the Waste Lands Ordinances, Walakatahena (reservation for bund and ela) declared to be the property of the Crown under the Waste Lands Ordinances, Warahena (reservation for bund and ela) declared to be the property of the Crown under the Waste Lands Ordinances ; on the west by the village limit of Potuwila.



Surveyor-General's Office,
Colombo, July 1, 1916.

Scale of 4 Chains to an Inch.

G. K. THORNHILL,
for Surveyor-General.

March 26, 1917. J. M. DAVIES,
Special Officer.

Kurunegala S. O. No. 1,693.

Order under Section 4, Sub-section (1), of "The Waste Lands Ordinances of 1897, 1899, 1900, and 1903," declaring Land to be Crown Property.

In the matter of the land commonly called or known as Ambagahakotuwehena, situate in the village of Pahala Kalalpitiya, in the Udukaha korale south of the Dambadeni hatpattu of the Kurunegala District, in the North-Western Province, and of "The Waste Lands Ordinances of 1897, 1899, 1900, and 1903."

WHEREAS in pursuance of section 1 of the said Ordinances it was duly notified on the 5th day of March, 1915, that if no claim to the land commonly called or known as Ambagahakotuwehena, situate in the village of Pahala Kalalpitiya, in the Udukaha korale south of the Dambadeni hatpattu of the Kurunegala District, in the North-Western Province, containing in extent 6 acres 1 rood and 10 perches, and shown as lot 2J in preliminary plan 456 and in the annexed diagram, was made to Norman Albert Hampton, Special Officer appointed under section 28 of the said Ordinances, within the period of three months from the date specified in such notice, such land would be deemed the property of the Crown, and dealt with on account of the Crown (*vide* Notice No. 5,516) :

And whereas (1) Herat Samarakoon Mudiyansele Banda, Korala, and (2) ditto Mudiyanse, Coroner, made claim thereto, and whereas the said claimants by an agreement dated the 14th day of November, 1916, in consideration of being declared the purchasers of 3½ acres more or less of lots 2K and 2L of the notice and of the block survey preliminary plan 456, upon payment of a sum of Rs. 70, on or before the 14th day of February, 1917, withdrew their claims to the above-mentioned lot 2J, I, Norman Albert Hampton, the aforesaid Special Officer, under and by virtue of the powers vested in me in that behalf by section 4 of the said Ordinances, do hereby on this 7th day of March, 1917, order and declare, under section 4, sub-section (1), of the said Ordinances, that the said land, as more fully described herein below, is the property of the Crown.

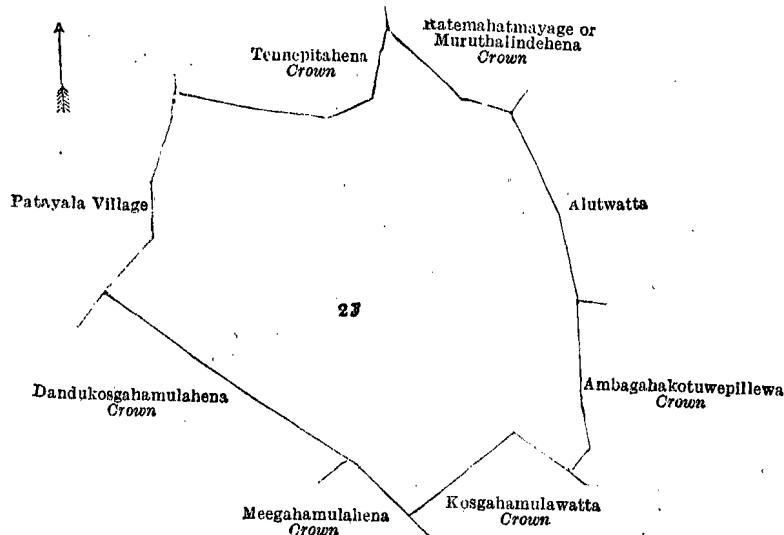
Description of the Land referred to.

The following lot situated in the village of Pahala Kalalpitiya, in the Udukaha korale south of the Dambadeni hatpattu of the Kurunegala District, in the North-Western Province, as described in the annexed diagram :—

Preliminary plan 456.

Lot.	Name of Land.	Extent, A. R. P.
2J	Ambagahakotuwehena	6 1 10

and bounded as follows : on the north by Tennepitahena belonging to the Crown, Ratemahatmayage or Muruthalindahena belonging to the Crown ; on the east by Alutwatta claimed by S. M. Mudalihamy and others, Ambagahakotuwepillewa belonging to the Crown ; on the south by Kosgahamulawatta belonging to the Crown, Meegahamulahena belonging to the Crown, Dandukosgahamulahena belonging to the Crown ; on the west by the village limit of Patayala.



Surveyor-General's Office,
Colombo, January 26, 1917.

Scale of 4 Chains to an Inch.

A. H. G. DAWSON,
for Surveyor-General.

March 7, 1917. N. A. HAMPTON,
Special Officer.

Kurunegala S. O. No. 1,694.

Order under Section 4, Sub-section (1), of "The Waste Lands Ordinances of 1897, 1899, 1900, and 1903."

In the matter of the lands commonly called or known as Kamatagawahena, Kumbukgahamulahena, Halambagahapillewa, and Othehena situate in the village of Pahalamalatawa, in the Kinyama korale of the Katugampola hatpattu of the Kurunegala District, in the North-Western Province, and of "The Waste Lands Ordinances of 1897, 1899, 1900, and 1903."

WHEREAS in pursuance of section 1 of the said Ordinances it was duly declared and notified on the 4th day of October, 1912, that if no claim to the lands commonly called or known as Kamatagawahena, Kumbukgahamulahena, Halambagahapillewa, and Othehena situate in the village of Pahalamalatawa, in the Kinyama korale of the Katugampola hatpattu of the Kurunegala District, in the North-Western Province, containing in extent 8 acres and 29 perches, and shown as lots 5F, 5B, 3A, and 5 in preliminary plan 1,435 and in the annexed diagrams, was made to John Murray Davies, Special Officer appointed under section 28 of the said Ordinances, within the period of three months from the date specified in the said notice, such lands would be declared the property of the Crown, and dealt with on account of the Crown (*vide* Notice No. 4,555) :

And whereas (1) Atukorallage Sittappuhamy, (2) ditto Appuhamy, (3) ditto Singho Appuhamy, and (4) ditto Hetuhamy made claim thereto, and I, John Murray Davies, Special Officer appointed under section 28 of the said Ordinances made due inquiry into such claim, and whereas the said claimants and I, with the consent of His Excellency the Governor, came to an agreement in writing dated the 15th day of February, 1913, concerning the said lands, under section 4, sub-section (1), of the said Ordinances, whereby it was agreed that the said claimants should be declared the purchasers of the said lands upon payment, on or before the 15th day of May, 1913, to the Government Agent at Kurunegala, or to the Treasury Officer at Chilaw, or to the Settlement Officer, of a sum of Rupees One hundred and Twenty-eight only (Rs. 128), as the purchase amount of the said lands, and whereas the said amount has been duly paid by the said claimants, they are hereby, in pursuance of the agreement aforementioned, declared to be the purchasers of the said lands, as more fully described herein below.

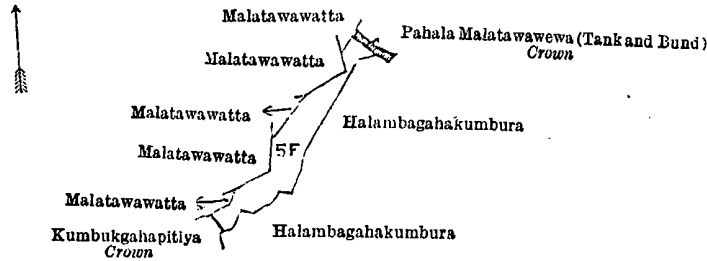
Description of the Lands referred to.

The following lots situated in the village of Pahalamalatalawa, in the Kinyama korale of the Katugampola hatpattu of the Kurunegala District, in the North-Western Province, as described in the annexed diagrams :—

I.—Preliminary plan 1,435.

Lot.	Name of Land.	Extent, A. R. P.
5F	Kamatagawahena	1 0 0

and bounded as follows : on the north by Malatawawatta sold by the Crown, Pahalamalatawawewa (tank and bund), to be declared the property of the Crown under the Waste Lands Ordinances ; on the east and south by Halambagahakumbura claimed by Torabichehiya Atukorallage Sittappuhamy and others ; on the west by Kumbukgahapitiya to be declared the property of the Crown under the Waste Lands Ordinances, Malatawawatta sold by the Crown, Malatawawatta sold under the Waste Lands Ordinances, Malatawawatta sold by the Crown, Malatawawatta sold under the Waste Lands Ordinances.



Surveyor-General's Office,
Colombo, August 30, 1916.

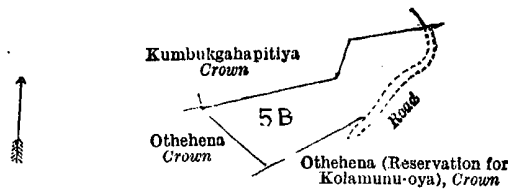
Scale of 8 Chains to an Inch.

G. K. THORNHILL,
for Surveyor-General.

II.—Preliminary plan 1,435.

Lot.	Name of Land.	Extent, A. R. P.
5B	Kumbukgahamulahena	2 0 2

and bounded as follows : on the north by Kumbukgahapitiya to be declared the property of the Crown under the Waste Lands Ordinances ; on the east by a road ; on the south by a road, Othehena (reservation for Kolamunu-oya) to be declared the property of the Crown under the Waste Lands Ordinances ; on the west by Othehena to be declared the property of the Crown under the Waste Lands Ordinances.



Surveyor-General's Office,
Colombo, August 30, 1916.

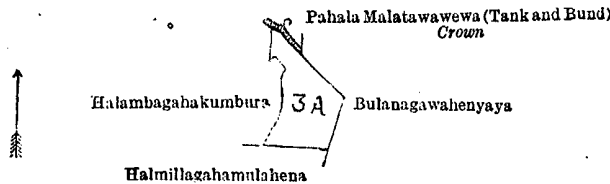
Scale of 8 Chains an Inch.

G. K. THORNHILL,
for Surveyor-General.

III.—Preliminary plan 1,435.

Lot.	Name of Land.	Extent, A. R. P.
3A	Halambagahapillewa	1 0 7

and bounded as follows : on the north by Pahalamalatawawewa (tank and bund) to be declared the property of the Crown under the Waste Lands Ordinances, Bulanagawahenyaya sold to Vena Sinnatamby and another under the Waste Lands Ordinances ; on the east by Bulanagawahenyaya sold to Vena Sinnatamby and another under the Waste Lands Ordinances ; on the south by Halmillagahamulahena to be declared the property of Korallage Jotihamy and others under the Waste Lands Ordinances ; on the west by Halambagahakumbura claimed by Torabichehiya Atukorallage Sittappuhamy and others.



Surveyor-General's Office,
Colombo, August 30, 1916.

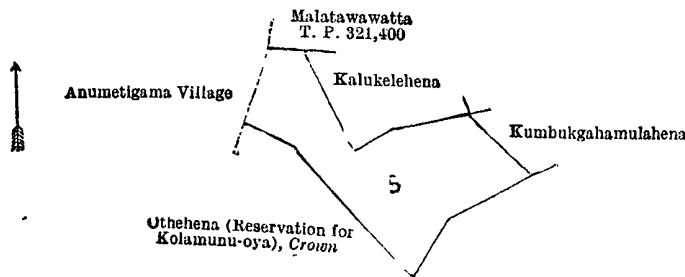
Scale of 8 Chains to an Inch.

G. K. THORNHILL,
for Surveyor-General.

IV.—Preliminary plan 1,435.

Lot.	Name of Land.	Extent, A. R. P.
5	Othehena	4 0 20

and bounded as follows : on the north by Malatawawatta (T. P. 321,400), sold by the Crown, Kalukelehena sold to Korallage Mutu Menika under the Waste Lands Ordinances ; on the east by Kumbukgahamulahena sold to Atukorallage Sittappuhamy and others under the Waste Lands Ordinances ; on the south by Othehena (reservation for Kolamunu-oya) to be declared the property of the Crown under the Waste Lands Ordinances ; on the west by the village limit of Anumetigama.



Surveyor-General's Office,
Colombo, January 20, 1917.

Scale of 8 Chains to an Inch.

A. H. G. DAWSON,
for Surveyor-General.

J. M. DAVIES,
Special Officer.

March 2, 1917.

**Order under Section 2 of "The Waste Lands Ordinances of 1897, 1899, 1900, and 1903,"
declaring Land to be Crown Property.**

In the matter of the land commonly called and known as Palliyawatta (burial ground), situate in the village of Nawagomuwa, in Palle pattu of Hewagam korale, in the Colombo District of the Western Province, and of "The Waste Lands Ordinances of 1897, 1899, 1900, and 1903."

THE notice required by section 1 of "The Waste Lands Ordinances of 1897, 1899, 1900, and 1903," having been duly published in manner prescribed by that section in respect of the above-named land (*vide* Notice No. 6,114), and no claim having been made to the said land or to any interest therein within the period of three months from the date specified in the said notice, I, William Kenneth Hunter Campbell, Assistant Government Agent, Colombo and Negombo Districts, under and by virtue of the powers vested in me in that behalf by section 2 of the said Ordinances, do hereby on this 19th day of March, 1917, order and declare that the said land, as more fully described herein below, situate in the village of Nawagomuwa, in Palle pattu of Hewagam korale, in the Colombo District of the Western Province, and shown as lot 5566 in preliminary plan 15,493 and in the annexed diagram, and containing in extent 1 acre 3 roods and 19 perches, is the property of the Crown.

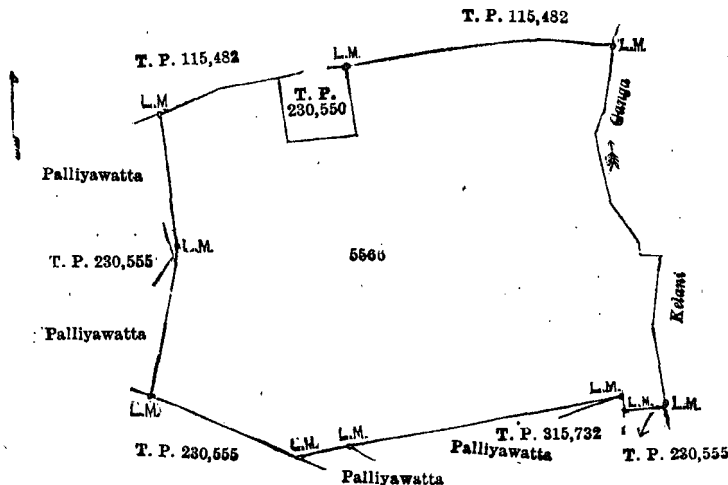
Description of the Land referred to.

The following lot situated in the village of Nawagomuwa, in Palle pattu of Hewagam korale, in the Colombo District of the Western Province, as described in the annexed diagram :—

Preliminary plan 15,493.

Lot.	Name of Land.	Extent, A. R. P.
5566	Palliyawatta (burial ground)	1 3 19

and bounded as follows : on the north by lands depicted in title plans Nos. 115,482, 230,550, and 115,482 ; on the east by Kelani-ganga ; on the south by lands depicted in title plans Nos. 230,555 and 315,732, and Palliyawatta sold by the Crown to Senadirage Don Albi Appuhamy of Nawagomuwa ; on the south-west by land depicted in title plan No. 230,555 ; and on the west by Palliyawatta sold by the Crown to Senadirage Avius Appuhamy of Nawagomuwa, land depicted in title plan No. 230,555, and Palliyawatta sold by the Crown to Senadirage Avius Appuhamy of Nawagomuwa.



Surveyor-General's Office,
Colombo, October 28, 1916.

Scale of 2 Chains to an Inch.

C. R. LUNDIE,
for Surveyor-General.

W. K. H. CAMPBELL,
Assistant Government Agent,
Colombo and Negombo Districts.

March 19, 1917.

**Order under Section 2 of "The Waste Lands Ordinances of 1897, 1899, 1900, and 1903,"
declaring Land to be Crown Property.**

In the matter of the land commonly called and known as Ambagahawatta, situate in the village of Waga, in Meda pattu of Hewagam korale, in the Colombo District of the Western Province, and of "The Waste Lands Ordinances of 1897, 1899, 1900, and 1903."

THE notice required by section 1 of "The Waste Lands Ordinances of 1897, 1899, 1900, and 1903," having been duly published in manner prescribed by that section in respect of the above-named land (*vide* Notice No. 6,115), and no claim having been made to the said land or to any interest therein within the period of three months from the date specified in the said notice, I, William Kenneth Hunter Campbell, Assistant Government Agent, Colombo and Negombo Districts, under and by virtue of the powers vested in me in that behalf by section 2 of the said Ordinances, do hereby on this 19th day of March, 1917, order and declare that the said land, as more fully described herein below, situate in the village of Waga, in Meda pattu of Hewagam korale, in the Colombo District of the Western Province, and shown as lot 6632 in preliminary plan 15,837 and in the annexed diagram, and containing in extent 2 roods and 4 perches, is the property of the Crown.

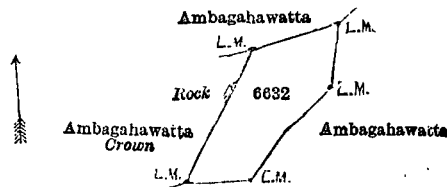
Description of the Land referred to.

The following lot situated in the village of Waga, in Meda pattu of Hewagam korale, in the Colombo District of the Western Province, as described in the annexed diagram :—

Preliminary plan 15,837.

Lot.	Name of Land.	Extent, A. R. P.
6632	Ambagahawatta	0 2 4

and bounded as follows : on the north-east, east, and south by Ambagahawatta claimed by Don Simon and others ; on the west by Ambagahawatta, Crown ; and on the north-west by Ambagahawatta claimed by Appu Singho and others.



Surveyor-General's Office,
Colombo, October 28, 1916.

Scale of 4 Chains to an Inch.

C. R. LUNDIE,
for Surveyor-General.

March 19, 1917.

W. K. H. CAMPBELL,
Assistant Government Agent,
Colombo and Negombo Districts.

**Order under Section 2 of "The Waste Lands Ordinances of 1897, 1899, 1900, and 1903,"
declaring Land to be Crown Property.**

In the matter of the land commonly called and known as Vannantotammaylsandikani (reservation for road), situate in the village of Mampuri, in Akkarai pattu north of the Kalpitiya division of the Puttalam District, in the North-Western Province, and of "The Waste Lands Ordinances of 1897, 1899, 1900, and 1903."

THE notice required by section 1 of "The Waste Lands Ordinances of 1897, 1899, 1900, and 1903," having been duly published in manner prescribed by that section in respect of the above-named land (*vide* Notice No. 6,018), and no claim having been made to the said land or to any interest therein within the period of three months from the date specified in the said notice, I, Walter Ernest Wait, Assistant Government Agent of the Puttalam and Chilaw Districts, under and by virtue of the powers vested in me in that behalf by section 2 of the said Ordinances, do hereby on this 16th day of January, 1917, order and declare that the said land, as more fully described herein below, situate in the village of Mampuri, in Akkarai pattu north of Kalpitiya division of the Puttalam District, in the North-Western Province, and shown as lot 3 in preliminary plan 4,561 and in the annexed diagram, and containing in extent 22 perches, is the property of the Crown.

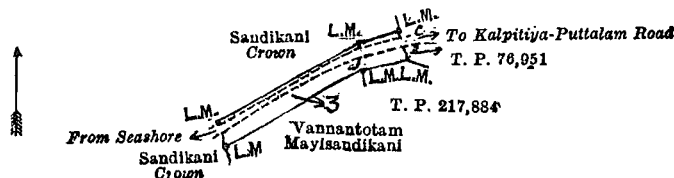
Description of the Land referred to.

The following lot situated in the village of Mampuri, in Akkarai pattu north of Kalpitiya division, in the District of Puttalam, of the North-Western Province, as described in the annexed diagram :—

Preliminary plan 4,561.

Lot.	Name of Land.	Extent, A. R. P.
3	Vannantotammaylsandikani (reservation for road)	0 0 22

and bounded as follows : on the north by Sandikani belonging to the Crown ; on the east by Sandikani belonging to the Crown and land described in title plan 76,951 ; on the south by land described in title plan 217,884 and Vannantotammaylsandikani sold by the Crown to G. Marselinu Fernando ; and on the west by Sandikani belonging to the Crown.



Surveyor-General's Office,
Colombo, July 11, 1916.

Scale of 4 Chains to an Inch.

C. R. LUNDIE,
for Surveyor-General.

January 16, 1917.

W. E. WAIT,
Assistant Government Agent,
Puttalam and Chilaw Districts.

**Order under Section 2 of "The Waste Lands Ordinances of 1897, 1899, 1900, and 1903,"
declaring Land to be Crown Property.**

In the matter of the land commonly called and known as Minikarachchi (reservation for a path), situate in the village of Narakkali, in Akkarai pattu north, in the Kalpitiya division of the Puttalam District, in the North-Western Province, and of "The Waste Lands Ordinances of 1897, 1899, 1900, and 1903."

THE notice required by section 1 of "The Waste Lands Ordinances of 1897, 1899, 1900, and 1903," having been duly published in manner prescribed by that section in respect of the above-named land (*vide* Notice No. 6,031), and no claim having been made to the said land or to any interest therein within the period of three months from the date specified in the said notice, I, Walter Ernest Wait, Assistant Government Agent of the Puttalam and Chilaw Districts, under and by virtue of the powers vested in me in that behalf by section 2 of the said Ordinances do hereby on this 17th day of January, 1917, order and declare that the said land, as more fully described herein below, situate in the village of Narakkali, in Akkarai pattu north, in the Kalpitiya division of the Puttalam District, in the North-Western Province, and shown as lot 6 in preliminary plan 4,542 and in the annexed diagram, and containing in extent 3 roods and 34 perches, is the property of the Crown.

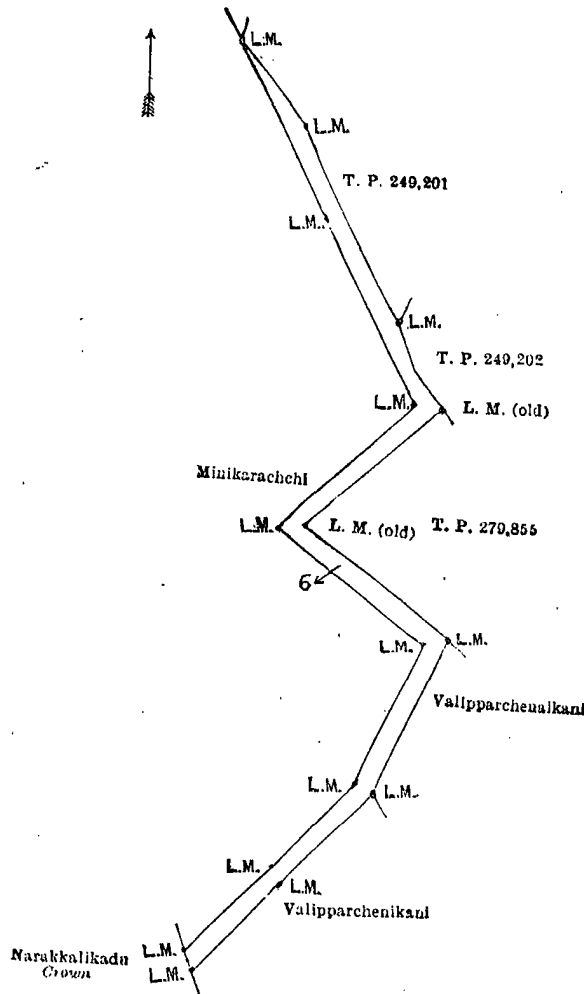
Description of the Land referred to.

The following lot situated in the village of Narakkali, in Akkarai pattu north, Kalpitiya division, Puttalam District, of the North-Western Province, as described in the annexed diagram :—

Preliminary plan 4,542.

Lot.	Name of Land.	Extent, A. R. P.
6	Minikarachchi (reservation for a path)	0 3 34

and bounded as follows : on the east by lands described in title plans 249,201, 249,202, 279,855, Valipparchenaikani unclaimed by the Crown, Valipparchenaikani sold by the Crown to Manuel Mathias ; on the south by Narakkalikadu belonging to the Crown ; and on the west by Minikarachchi sold by the Crown to M. P. Joseph Henry.



Surveyor-General's Office,
Colombo, May 30, 1916.

Scale of 4 Chains to an Inch.

C. R. LUNDIE,
for Surveyor-General.

January 17, 1917.

W. E. WAIT,
Assistant Government Agent,
Puttalam and Chilaw Districts.

**Order under Section 2 of "The Waste Lands Ordinances of 1897, 1899, 1900, and 1903,"
declaring Land to be Crown Property.**

In the matter of the land commonly called and known as Maikkudalkadu (reservation for road), situate in the village of Taluwa, in Akkarai pattu south, in the Puttalam pattu division of the Puttalam District, in the North-Western Province, and of "The Waste Lands Ordinances of 1897, 1899, 1900, and 1903."

THE notice required by section 1 of "The Waste Lands Ordinances of 1897, 1899, 1900, and 1903," having been duly published in manner prescribed by that section in respect of the above-named land (*vide* Notice No. 6,013), and no claim having been made to the said land or to any interest therein within the period of three months from the date specified in the said notice, I, Walter Ernest Wait, Assistant Government Agent of the Puttalam and Chilaw Districts, under and by virtue of the powers vested in me in that behalf by section 2 of the said Ordinances, do hereby on this 8th day of January, 1917, order and declare that the said land, as more fully described herein below, situate in the village of Taluwa, in Akkarai pattu south, in the Puttalam pattu division of the Puttalam District, in the North-Western Province, and shown as lot 2171 in preliminary plan 4,375 and in the annexed diagram, and containing in extent 3 roods and 31 perches, is the property of the Crown.

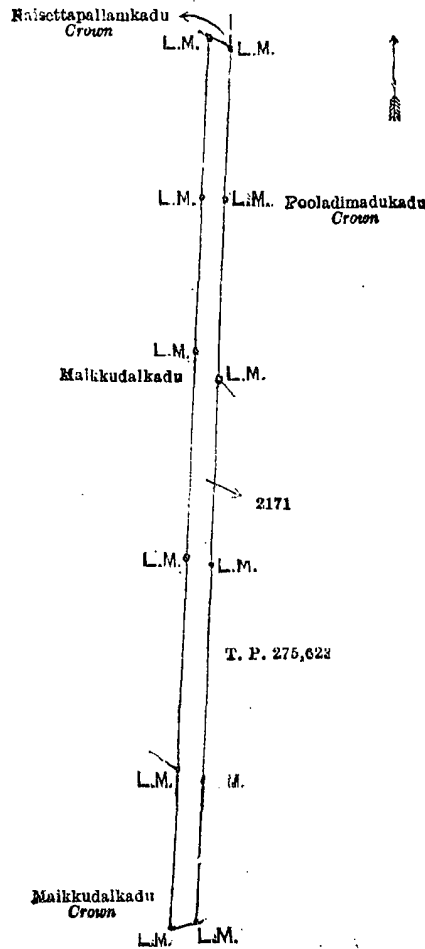
Description of the Land referred to.

The following lot situated in the village of Taluwa, in Akkarai pattu south of Puttalam pattu division, in the District of Puttalam of the North-Western Province, as described in the annexed diagram:—

Preliminary plan 4,375.

Lot.	Name of Land.	Extent, A. R. P.
2171	Maikkudalkadu (reservation for road)	0 3 31

and bounded as follows: on the north by Naisettapallamkadu belonging to the Crown; on the east by Pooladimadukadu belonging to the Crown and land depicted in title plan No. 275,623; on the south by Maikkudalkadu belonging to the Crown; on the west by Maikkudalkadu belonging to the Crown and Maikkudalkadu sold by the Crown to H. Selestina Fonseka.



Surveyor-General's Office,
Colombo, June 20, 1916.

Scale of 4 Chains to an Inch.

C. R. LUNDIE,
for Surveyor-General.

W. E. WAIT,
Assistant Government Agent,
Puttalam and Chilaw Districts.
January 8, 1917.

**Order under Section 2 of "The Waste Lands Ordinances of 1897, 1899, 1900, and 1903,"
declaring Lands to be Crown Property.**

In the matter of the lands commonly called and known as Kelutodaikadu (reservation along Puttalam lake and reservation for road), situate in the village of Karaitivu, in Pomparippu pattu, in the Kalpitiya division of the Puttalam District, in the North-Western Province, and of "The Waste Lands Ordinances of 1897, 1899, 1900, and 1903."

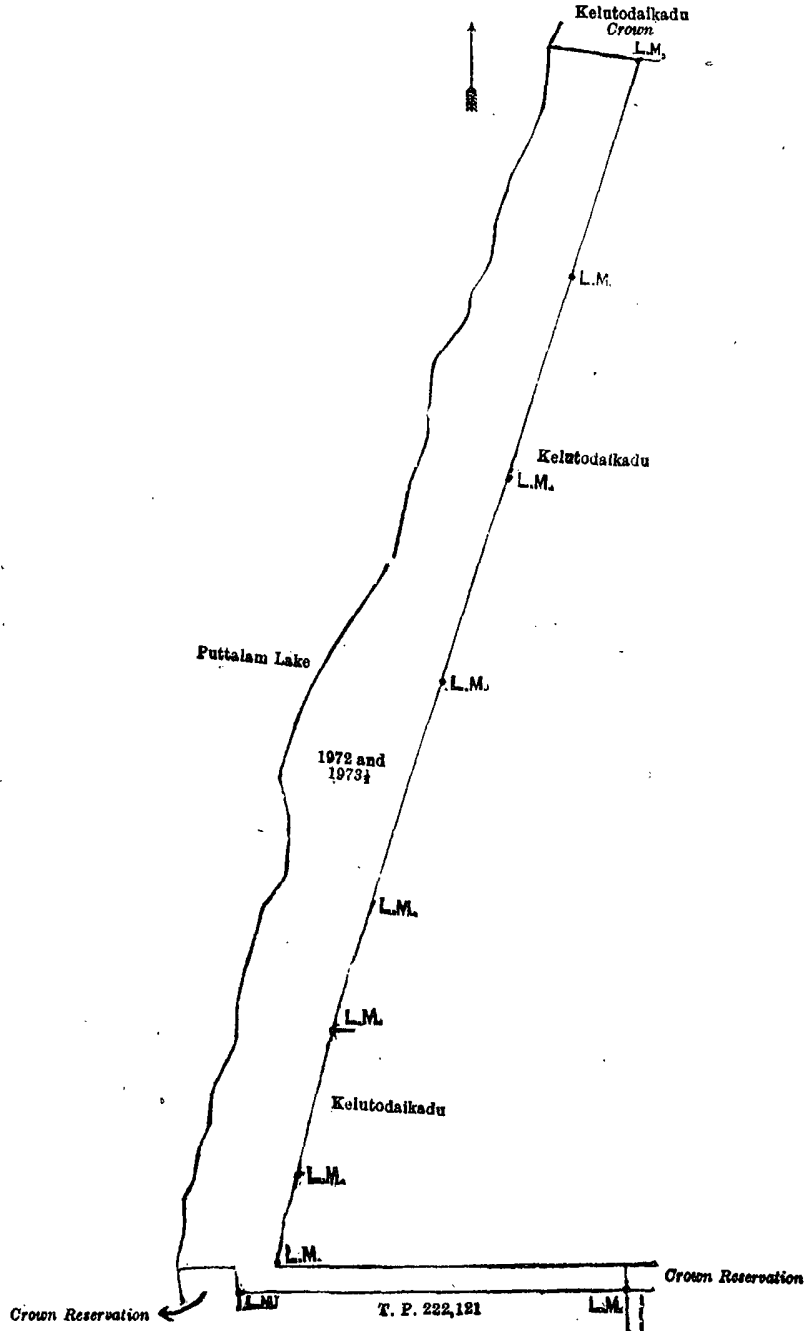
THE notice required by section 1 of "The Waste Lands Ordinances of 1897, 1899, 1900, and 1903," having been duly published in manner prescribed by that section in respect of the above-named lands (*vide* Notice No. 6,011), and no claim having been made to the said land or to any interest therein within the period of three months from the date specified in the said notice, I, Walter Ernest Wait, Assistant Government Agent of the Puttalam and Chilaw Districts, under and by virtue of the powers vested in me in that behalf by section 2 of the said Ordinances, do hereby on this 8th day of January, 1917, order and declare that the said lands, as more fully described herein below, situate in the village of Karaitivu, in Pomparippu pattu, in the Kalpitiya division of the Puttalam District, in the North-Western Province, and shown as lots 1972 and 1973½ in preliminary plan 4,295 and in the annexed diagram, and containing in extent 6 acres and 14 perches, are the property of the Crown.

Description of the Lands referred to.

The following lots situated in the village of Karaitivu, in Pomparippu pattu of Kalpitiya division, in the District of Puttalam, North-Western Province, as described in the annexed diagram :—

Preliminary plan 4,295.			Extent, A. R. P.
Lot.	Name of Land.		
1972	Kelutodaikadu (reservation along Puttalam lake)	..	5 2 24
1973½	Do. (reservation for road)	..	0 1 30
			6 0 14

and bounded as follows : on the north by Kelutodaikadu belonging to the Crown ; on the east by Kelutodaikadu sold by the Crown to S. T. Hamidu, Kelutodaikadu sold by the Crown to M. S. M. Mohamadu Mohideen and another, and Crown reservation ; on the south by land depicted in title plan No. 222,121 and Crown reservation ; on the west by the Puttalam lake.



Surveyor-General's Office,
Colombo, June 5, 1916.

Scale of 4 Chains to an Inch.

C. R. LUNDIE,
for Surveyor-General.

January 8, 1917.

W. E. WAIT,
Assistant Government Agent,
Puttalam and Chilaw Districts.

**Order under Section 2 of "The Waste Lands Ordinances of 1897, 1899, 1900, and 1903,"
declaring Lands to be Crown Property.**

In the matter of the lands commonly called and known as Pattankuttichenatotam and Pattankuttikadu, situate in the village of Unaveli, in Puttalam pattu in the Puttalam pattu division of the Puttalam District, in the North-Western Province, and of "The Waste Lands Ordinances of 1897, 1899, 1900, and 1903."

THE notice required by section 1 of "The Waste Lands Ordinances of 1897, 1899, 1900, and 1903," having been duly published in manner prescribed by that section in respect of the above-named lands (*vide* Notice No. 6,012), and no claim having been made to the said lands or to any interest therein within the period of three months from the date specified in the said notice, I, Walter Ernest Wait, Assistant Government Agent of the Puttalam and Chilaw Districts, under and by virtue of the powers vested in me in that behalf by section 2 of the said Ordinances, do hereby on this 8th day of January, 1917, order and declare that the said lands, as more fully described herein below, situate in the village of Unaveli, in Puttalam pattu in the Puttalam pattu division of the Puttalam District, in the North-Western Province, and shown as lots 2138, 2139, and 2140 in preliminary plan 4,363 and in the annexed diagrams, and containing in extent 1 acre 3 roods and 11 perches, are the property of the Crown.

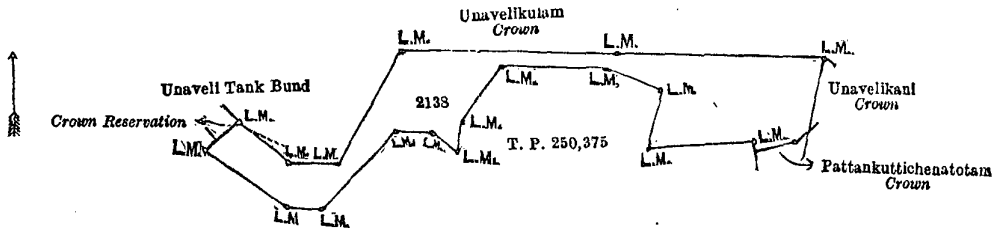
Description of the Lands referred to.

The following lots situated in the village of Unaveli, in Puttalam pattu of the Puttalam pattu division, in the District of Puttalam, North-Western Province, as described in the annexed diagrams :—

I.—Preliminary plan 4,363.

Lot.	Name of Land.	Extent, A. R. P.
2138 ..	Pattankuttichenatotam	1 2 18

and bounded as follows : on the north by Unaveli tank bund and Unavelikulam belonging to the Crown ; on the east by Unavelikani belonging to the Crown ; on the south by Pattankuttichenatotam belonging to the Crown and land described in title plan No. 250,375 ; and on the west by Crown reservation.



Surveyor-General's Office,
Colombo, July 6, 1916.

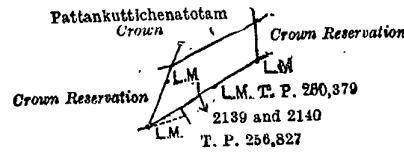
Scale of 4 Chains to an Inch.

C. R. LUNDIE,
for Surveyor-General.

II.—Preliminary plan 4,363.

Lot.	Name of Land.	Extent, A. R. P.
2139 ..	Pattankuttikadu	0 0 9
2140 ..	Pattankuttichenatotam	0 0 24
		0 0 33

and bounded as follows : on the north by Pattankuttichenatotam belonging to the Crown ; on the east by Crown reservation ; on the south by lands described in title plans Nos. 250,379 and 256,827 ; and on the west by Crown reservation.



Surveyor-General's Office,
Colombo, July 6, 1916.

Scale of 4 Chains to an Inch.

C. R. LUNDIE,
for Surveyor-General.

W. E. WAIT,
Assistant Government Agent,
Puttalam and Chilaw Districts.

January 8, 1917.

Order under Section 2 of "The Waste Lands Ordinances of 1897, 1899, 1900, and 1903,"
declaring Land to be Crown Property.

In the matter of the land commonly called and known as Siyambalagahahenawatta (reservation for road), situate in the village of Kudakumbukkadawala, in Rajakumarawanni pattu of the Puttalam pattu division of the Puttalam District, in the North-Western Province, and of "The Waste Lands Ordinances of 1897, 1899, 1900, and 1903."

THE notice required by section 1 of "The Waste Lands Ordinances of 1897, 1899, 1900, and 1903," having been duly published in manner prescribed by that section in respect of the above-named land (*vide* Notice No. 6,008), and no claim having been made to the said land or to any interest therein within the period of three months from the date specified in the said notice, I, Walter Ernest Wait, Assistant Government Agent of the Puttalam and Chilaw Districts, under and by virtue of the powers vested in me in that behalf by section 2 of the said Ordinances, do hereby on this 8th day of January, 1917, order and declare that the said land, as more fully described herein below, situate in the village of Kudakumbukkadawala, in Rajakumarawanni pattu of Puttalam pattu division of the Puttalam District, in the North-Western Province, and shown as lot 1930 in preliminary plan 4,282 and in the annexed diagram, and containing in extent 19 perches, is the property of the Crown.

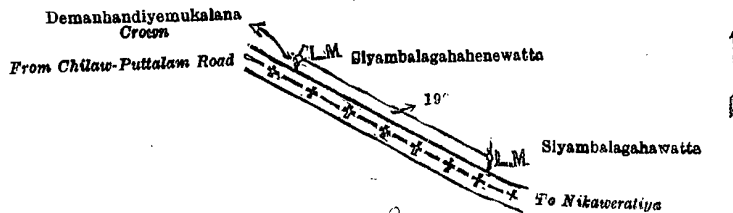
Description of the Land referred to.

The following lot situated in the village of Kudakumbukkadawala, in Rajakumarawanni pattu of Puttalam pattu division, in the District of Puttalam, North-Western Province, as described in the annexed diagram :—

Preliminary plan 4,282.

Lot.	Name of Land.	Extent, A. R. P.
1930 ..	Siyambalagahahenawatta (reservation for road)	0 0 19

and bounded as follows : on the north by Siyambalagahahawatta sold by the Crown to P. Mudalihami ; on the east by Siyambalagahahawatta claimed by W. A. Gunawardene ; on the south by road from Chilaw-Puttalam road to Nikaweratiya ; and on the west by Demanhandiyemukalana belonging to the Crown.



Surveyor-General's Office,
Colombo, June 20, 1916.

Scale of 4 Chains to an Inch.

C. R. LUNDIE,
for Surveyor-General.

January 8, 1917.

W. E. WAIT,
Assistant Government Agent,
Puttalam and Chilaw Districts.

**Order under Section 2 of "The Waste Lands Ordinances of 1897, 1899, 1900, and 1903,"
declaring Land to be Crown Property.**

In the matter of the land commonly called and known as Pinkattiyakele (reservation for a road), situate in the village of Pinkattiya, in Anaivilundan pattu north of the Pitigal korale north of the Chilaw District, in the North-Western Province, and of "The Waste Lands Ordinances of 1897, 1899, 1900, and 1903."

THE notice required by section 1 of "The Waste Lands Ordinances of 1897, 1899, 1900, and 1903," having been duly published in manner prescribed by that section in respect of the above-named land (*vide* Notice No. 6,015), and no claim having been made to the said land or to any interest therein within the period of three months from the date specified in the said notice, I, Walter Ernest Wait, Assistant Government Agent of the Puttalam and Chilaw Districts, under and by virtue of the powers vested in me in that behalf by section 2 of the said Ordinances, do hereby on this 8th day of January, 1917, order and declare that the said land, as more fully described herein below, situate in the village of Pinkattiya, in Anaivilundan pattu north of Pitigal korale north of the Chilaw District, in the North-Western Province, and shown as lot 2386 in preliminary plan 4,403 and in the annexed diagram, and containing in extent about 32 perches, is the property of the Crown.


Description of the Land referred to.

The following lot situated in the village of Pinkattiya, in Anaivilundan pattu north of the Pitigal korale north, in the District of Chilaw, North-Western Province, as described in the annexed diagram:—

Preliminary plan 4,403.

Lot.	Name of Land.	Extent, A. R. P.
2386	Pinkattiyakele (reservation for a road)	0 0 32

and bounded as follows: on the north-east by Kapuhenalanda belonging to the Crown; on the south-east by road from Udappu to Puttalam; on the south-west by Kapuhenalanda belonging to the Crown; and on the north-west by Pinkattiyakele sold by the Crown to K. P. Fernando and Pinkattiyakele sold by the Crown to B. M. Karolis Appu.



Surveyor-General's Office,
Colombo, June 21, 1916.

Scale of 4 Chains to an Inch.

C. R. LUNDIE,
for Surveyor-General.

January 8, 1917.

W. E. WAIT,
Assistant Government Agent,
Puttalam and Chilaw Districts.

**Order under Section 2 of "The Waste Lands Ordinances of 1897, 1899, 1900, and 1903,"
declaring Lands to be Crown Property.**

In the matter of the lands commonly called and known as Pooledi Panamarantedikadu (reservation for lake and sea), situate in the village of Karukkupane, in Anaivilundan pattu south, in the Pitigal korale north of the Chilaw District, in the North-Western Province, and of "The Waste Lands Ordinances of 1897, 1899, 1900, and 1903."

THE notice required by section 1 of "The Waste Lands Ordinances of 1897, 1899, 1900, and 1903," having been duly published in manner prescribed by that section in respect of the above-named lands (*vide* Notice No. 5,998), and no claim having been made to the said land or to any interest therein within the period of three months from the date specified in the said notice, I, Walter Ernest Wait, Assistant Government Agent of the Puttalam and Chilaw Districts, under and by virtue of the powers vested in me in that behalf by section 2 of the said Ordinances, do hereby on this 8th day of January, 1917, order and declare that the said lands, as more fully described herein below, situate in the village of Karukkupane, in Anaivilundan pattu south of Pitigal korale north of the Chilaw District, in the North-Western Province, and shown as lots 1525 and 1526 in preliminary plan 4,185 and in the annexed diagrams, and containing in extent 4 acres and 2 roods, are the property of the Crown.

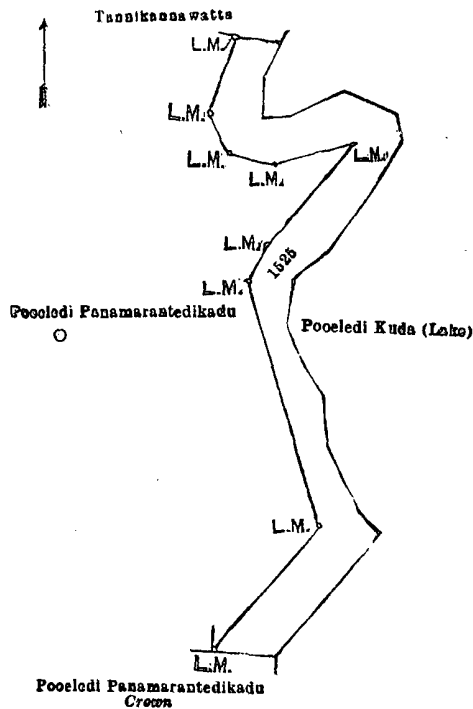
Description of the Lands referred to.

The following lots situated in the village of Karukkupane, in Anaivilundan pattu south of Pitigal korale north, in the District of Chilaw, North-Western Province, as described in the annexed diagrams:—

I.—Preliminary plan 4,185.

Lot.	Name of Land.	Extent, A. R. P.
1525	Pooledi Panamarantedikadu (reservation for lake)	1 2 37

and bounded as follows : on the north by Tannikkannawatta claimed by Francis Fernando ; on the east by Pooledikuda (lake) ; on the south by Pooledi Panamarantedikadu belonging to the Crown ; and on the west by Pooledi Panamarantedikadu sold by the Crown to W. J. Croos.



Surveyor-General's Office,
Colombo, June 30, 1916.

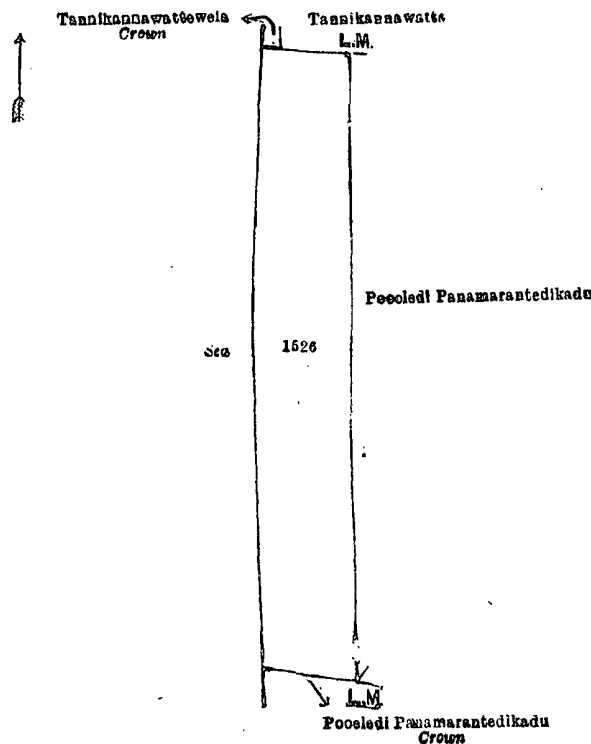
Scale of 4 Chains to an Inch.

C. R. LUNDIE,
for Surveyor-General.

II.—Preliminary plan 4, 185.

Lot.	Name of Land.	Extent, A. R. P.
1526	Pooledi Panamarantedikadu (reservation for sea)	2 3 3

and bounded as follows : on the north by Tanikkannawatta claimed by Francis Fernando and Tanikkannawattewella belonging to the Crown ; on the east by Pooledi Panamarantedikadu sold by the Crown to W. J. Croos ; on the south by Pooledi Panamarantedikadu belonging to the Crown ; and on the west by the sea.



Surveyor-General's Office,
Colombo, June 30, 1916.

Scale of 4 Chains to an Inch.

C. R. LUNDIE,
for Surveyor-General.

January 8, 1917.

W. E. WAIT,
Assistant Government Agent,
Puttalam and Chilaw Districts.

**Order under Section 2 of "The Waste Lands Ordinances of 1897, 1899, 1900, and 1903,"
declaring Land to be Crown Property.**

In the matter of the land commonly called and known as Puttampitiya, situate in the village of Nagul Eliya, in Anaivilundan pattu north, in the Pitigal korale north of the Chilaw District, in the North-Western Province, and of "The Waste Lands Ordinances of 1897, 1899, 1900, and 1903."

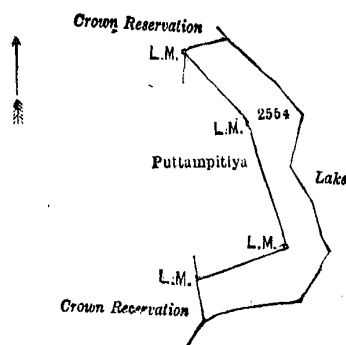
THE notice required by section 1 of "The Waste Lands Ordinances of 1897, 1899, 1900, and 1903," having been duly published in manner prescribed by that section in respect of the above-named land (*vide* Notice No. 6,029), and no claim having been made to the said land or to any interest therein within the period of three months from the date specified in the said notice, I, Walter Ernest Wait, Assistant Government Agent of the Puttalam and Chilaw Districts, under and by virtue of the powers vested in me in that behalf by section 2 of the said Ordinances, do hereby on this 16th day of January, 1917, order and declare that the said land, as more fully described herein below, situate in the village of Nagul Eliya, in Anaivilundan pattu north, in the Pitigal korale north of the Chilaw District, in the North-Western Province, and shown as lot 2554 in preliminary plan 4,452 and in the annexed diagram, and containing in extent 3 roods and 5 perches, is the property of the Crown.

Description of the Land referred to.

The following lot situated in the village of Nagul Eliya, in Anaivilundan pattu north of Pitigal korale north, in the District of Chilaw of the North-Western Province, as described in the annexed diagram:—

Lot.	Name of Land.	Extent, A. R. P.
2554	Puttampitiya (reservation for the lake)	0 3 5

and bounded as follows: on the north by Crown reservation; on the east by the lake; on the south by Crown reservation and on the west by Puttampitiya sold by the Crown to N. G. Croos.



Surveyor-General's Office,
Colombo, July 13, 1916.

Scale of 4 Chains to an Inch.

C. R. LUNDIE,
for Surveyor-General.

W. E. WAIT,
Assistant Government Agent,
Puttalam and Chilaw Districts.

January 16, 1917.

**Order under Section 2 of "The Waste Lands Ordinances of 1897, 1899, 1900, and 1903,"
declaring Land to be Crown Property.**

In the matter of the land commonly called and known as Yalagodelakele (reservation for road), situate in the village of Mellawa, in Otarapalata in the Pitigal korale south of the Chilaw District, in the North-Western Province, and of "The Waste Lands Ordinances of 1897, 1899, 1900, and 1903."

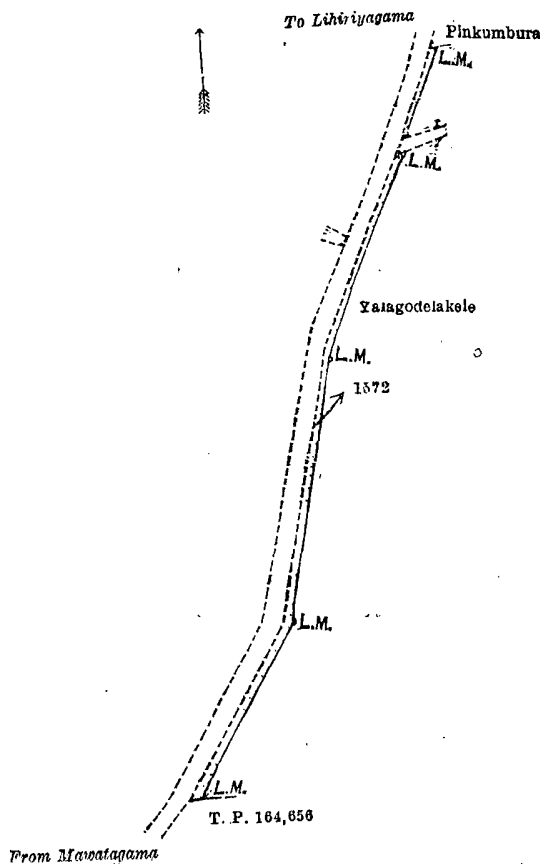
THE notice required by section 1 of "The Waste Lands Ordinances of 1897, 1899, 1900, and 1903," having been duly published in manner prescribed by that section in respect of the above-named land (*vide* Notice No. 6,014), and no claim having been made to the said land or to any interest therein within the period of three months from the date specified in the said notice, I, Walter Ernest Wait, Assistant Government Agent of the Puttalam and Chilaw Districts, under and by virtue of the powers vested in me in that behalf by section 2 of the said Ordinances, do hereby on this 8th day of January, 1917, order and declare that the said land, as more fully described herein below, situate in the village of Mellawa, in Otarapalata in the Pitigal korale south of the Chilaw District, in the North-Western Province, and shown as lot 1,572 in preliminary plan 4,191 and in the annexed diagram, and containing in extent 34 perches, is the property of the Crown.

Description of the Land referred to.

The following lot situated in the village of Mellawa, in Otarapalata of Pitigal korale south, in the District of Chilaw, North-Western Province, as described in the annexed diagram:—

Lot.	Name of Land.	Extent, A. R. P.
1572	Yalagodelakele (reservation for road)	0 0 34

and bounded as follows: on the north by Pinkumbura claimed by the Mellawa Pansala; on the east by Yalagodelakele sold by the Crown to Rev. C. Ganegoda; on the south by land depicted in title plan No. 164,656; and on the west by road from Mawatagama to Lihiriyagama.



Surveyor-General's Office,
Colombo, June 29, 1916.

Scale of 4 Chains to an Inch.

C. R. LUNDIE,
for Surveyor-General.

W. E. WAIT,
Assistant Government Agent,
Puttalam and Chilaw Districts.

January 8, 1917.

**Order under Section 2 of "The Waste Lands Ordinances of 1897, 1899, 1900, and 1903,"
declaring Land to be Crown Property.**

In the matter of the land commonly called and known as Kongahahena (reservation for road), situate in the village of Vilattawa, in Munnessaram pattu south of the Pitigal korale north of the Chilaw District, in the North-Western Province, and of "The Waste Lands Ordinances of 1897, 1899, 1900, and 1903."

THE notice required by section 1 of "The Waste Lands Ordinances of 1897, 1899, 1900, and 1903," having been duly published in manner prescribed by that section in respect of the above-named land (*vide* Notice No. 5,997), and no claim having been made to the said land or to any interest therein within the period of three months from the date specified in the said notice, I, Walter Ernest Wait, Assistant Government Agent of the Puttalam and Chilaw Districts, under and by virtue of the powers vested in me in that behalf by section 2 of the said Ordinances, do hereby on this 8th day of January, 1917, order and declare that the said land, as more fully described herein below, situate in the village of Vilattawa, in Munnessaram pattu south of Pitigal korale north of the Chilaw District, in the North-Western Province, and shown as lot 1454 in preliminary plan 4,164 and in the annexed diagram, and containing in extent 6 perches, is the property of the Crown.

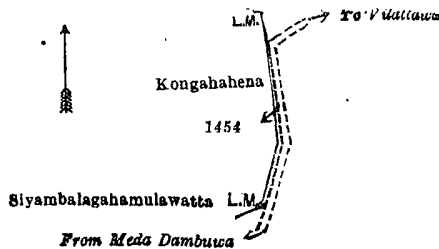
Description of the Land referred to.

The following lot situated in the village of Vilattawa, in Munnessaram pattu south of Pitigal korale north, in the District of Chilaw, North-Western Province, as described in the annexed diagram:—

Preliminary plan 4,164.

Lot.	Name of Land.	Extent, A. R. P.
1454	Kongahahena (reservation for road)	0 0 6

and bounded as follows: on the east by road from Meda Dambuwa to Vilattawa; on the south by Siyambalagahamulawatta claimed by K. Wellappu and others; and on the west by Kongahahena sold by the Crown to T. A. M. Appuhami.



Surveyor-General's Office,
Colombo, June 29, 1916.

Scale of 4 Chains to an Inch.

C. R. LUNDIE,
for Surveyor-General.

W. E. WAIT,
Assistant Government Agent,
Puttalam and Chilaw Districts.

January 8, 1917.

Hambantota S. O. No. 1,354.**Order under Section 4, Sub-section (1), of "The Waste Lands Ordinances of 1897, 1899, 1900, and 1903," admitting Land to be Private Property.**

In the matter of the land commonly called or known as Nugagahawatta, situate in the village of Kabaragomaditta, in the West Giruwa pattu of the Hambantota District, in the Southern Province, and of "The Waste Lands Ordinances of 1897, 1899, 1900, and 1903."

WHEREAS in pursuance of section 1 of the said Ordinances it was duly notified on the 15th day of November, 1912, that if no claim to the land commonly called or known as Nugagahawatta, situate in the village of Kabaragomaditta, in the West Giruwa pattu of the Hambantota District, in the Southern Province, containing in extent 1 acre 3 roods and 37 perches, and shown as lot 1X in preliminary plan 158 as described in the annexed diagram, was made to Walter Ernest Wait, Special Officer appointed under section 28 of the said Ordinances, within the period of three months from the date specified in such notice, such land would be declared the property of the Crown, and dealt with on account of the Crown (*vide* Notice No. 4,623):

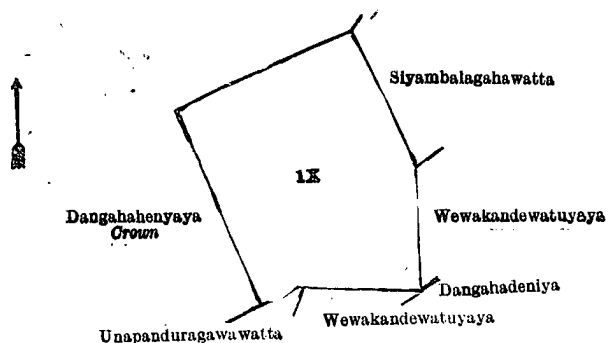
And whereas Garusinhewa Dapanadurage Dilissa made claim thereto, and the aforesaid Walter Ernest Wait, Special Officer, made due inquiry into such claim, I, Thomas Graham Willett, Special Officer appointed under section 28 of the said Ordinances, with the consent of His Excellency the Governor, do hereby admit the claim of the said claimant to the said land, as more fully described herein below, under section 4, sub-section (1), of the said Ordinances.

Description of the Land referred to.

The following lot situated in the village of Kabaragomaditta, in the West Giruwa pattu of the Hambantota District, in the Southern Province, as described in the annexed diagram:—

Lot.	Name of Land,	Preliminary plan 158.	Extent, A. R. P.
1X	.. Nugagahawatta 1 3 37

and bounded as follows: on the north by Dangahahenyaya declared to be the property of the Crown under the Waste Lands Ordinances; on the east by Siyambalagahawatta claimed by Hewagiganage Abanchiya, Wewakandewatuyaya claimed by Hewagiganage Danchiya and others; on the south by Dangahadeniya claimed by Dapanadurage Downan and others, Wewakandewatuyaya claimed by Hewagiganage Danchiya and others, Unapanduragawawatta claimed by Dapanadurage Downan and others; on the west by Dangahahenyaya declared to be the property of the Crown under the Waste Lands Ordinances.



Surveyor-General's Office,
Colombo, January 23, 1917.

Scale of 4 Chains to an Inch.

A. H. G. DAWSON,
for Surveyor-General.

March 9, 1917.

T. G. WILLETT,
Special Officer.

Kurunegala S. O. No. 1,695.**Order under Section 4, Sub-section (1), of "The Waste Lands Ordinances of 1897, 1899, 1900, and 1903."**

In the matter of the lands commonly called or known as Diulgahawatta and Diulgahahena, situate in the village of Pahalagalwewa, in the Kinyama korale of the Katugampola hatpattu of the Kurunegala District, in the North-Western Province, and of "The Waste Lands Ordinances of 1897, 1899, 1900, and 1903."

WHEREAS in pursuance of section 1 of the said Ordinances it was duly declared and notified on the 17th day of July, 1914, that if no claim to the lands commonly called or known as Diulgahawatta and Diulgahahena, situate in the village of Pahalagalwewa, in the Kinyama korale of the Katugampola hatpattu of the Kurunegala District, in the North-Western Province, containing in extent 1 acre and 9 perches, and shown as lots 6A and 6C in preliminary plan 1,420, and in the annexed diagram, was made to John Murray Davies, Special Officer appointed under section 28 of the said Ordinances, within the period of three months from the date specified in the said notice, such lands would be declared the property of the Crown, and dealt with on account of the Crown (*vide* Notice No. 5,258):

And whereas Randunu Mudiyansele Punchihamy made claim thereto, and I, John Murray Davies, Special Officer appointed under section 28 of the said Ordinances, made due inquiry into such claim, and whereas the said claimant and I, with the consent of His Excellency the Governor, came to an agreement in writing dated the 17th day of November, 1914, concerning the said lands, under section 4, sub-section 1, of the said Ordinances, whereby it was agreed that (1) Randunu Mudiyansele Welappu, (2) ditto Ran Menika, (3) ditto Menuhamy, (4) ditto Punchedi Menika should be declared the purchasers of the said lands upon payment, on or before the 17th day of February, 1915, to the Treasury Officer at Chilaw, or to the Settlement Officer, of a sum of Rupees Sixteen only (Rs. 16), as the purchase amount of the said lands, and whereas the said amount has been duly paid, the said (1) Randunu Mudiyansele Welappu, (2) ditto Ran Menika, (3) ditto Menuhamy, and (4) ditto Punchedi Menika are hereby, in pursuance of the agreement aforementioned, declared to be the purchasers of the said lands, as more fully described herein below.

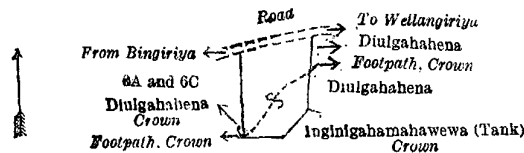
Description of the Lands referred to.

The following lot situated in the village of Pahalagalwewa, in the Kinyama korale of the Katugampola hatpattu of the Kurunegala District, in the North-Western Province, as described in the annexed diagram :—

		Preliminary plan 1,420.				Extent, A. R. P.		
Lot.	Name of Land.							
6A	Diulgahawatta	0	3	0
6C	Diulgahahena	0	1	9
						1 0 9		

(Exclusive of the footpath passing through the lands.)

and bounded as follows : on the north by the road from Bingiriya to Wellangiriya ; on the east by Diulgahahena sold to Randunu Mudiyansele Kirimenika under the Waste Lands Ordinances ; on the south by Ingingamahawewa to be declared the property of the Crown under the Waste Lands Ordinances ; on the west by Diulgahahena to be declared the property of the Crown under the Waste Lands Ordinances.



Surveyor-General's Office,
Colombo, October 10, 1916.

Scale of 8 Chains to an Inch.

G. K. THORNHILL,
for Surveyor-General.

J. M. DAVIES,
Special Officer.

February 3, 1917.

Kurunegala S. O. No. 1,696.**Order under Section 4, Sub-section (1), of "The Waste Lands Ordinances of 1897, 1899, 1900, and 1903."**

In the matter of the land commonly called or known as Ketakelagahamulahena, situate in the village of Pahalagalwewa, in the Kinyama korale of the Katugampola hatpattu of the Kurunegala District, in the North-Western Province, and of "The Waste Lands Ordinances of 1897, 1899, 1900, and 1903."

WHEREAS in pursuance of section 1 of the said Ordinances it was duly declared and notified on the 17th day of July, 1914, that if no claim to the land commonly called or known as Ketakelagahamulahena, situate in the village of Pahalagalwewa, in the Kinyama korale of the Katugampola hatpattu of the Kurunegala District, in the North-Western Province, containing in extent 1 acre and 4 perches, and shown as lot 21 I in preliminary plan 1,420 and in the annexed diagram, was made to John Murray Davies, Special Officer appointed under section 28 of the said Ordinances, within the period of three months from the date specified in the said notice, such land would be declared the property of the Crown, and dealt with on account of the Crown (*vide* Notice No. 5,258) :

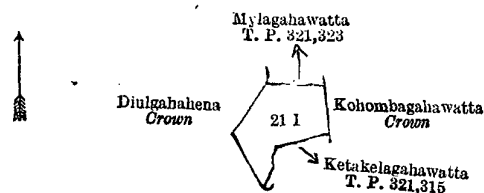
And whereas (1) Ungurallage Sedris Appuhamy, (2) Amarasingha Arachchige Martina Hamy made claim thereto, and I, John Murray Davies, Special Officer appointed under section 28 of the said Ordinances, made due inquiry into such claim and whereas the said claimant and I, with the consent of His Excellency the Governor, came to an agreement in writing dated the 17th day of November, 1914, concerning the said land, under section 4, sub-section (1), of the said Ordinances, whereby it was agreed that the said claimants should be declared, along with (a) Amarasinha Arachchillage Pabilis Sinno, (b) ditto Dona Anohamy, (c) ditto Dona Rosalina Hamy, (d) ditto Romel Appu, the purchasers of the said land upon payment on or before the 17th day of February, 1915, to the Treasury Officer at Chilaw, or to the Settlement Officer, of a sum of Rupees Sixteen only (Rs. 16), as the purchase amount of the said land, and whereas the said amount has been duly paid by the said claimants they are hereby, in pursuance of the agreement aforementioned, declared, along with the said (a) Amarasinha Arachchillage Pabilis Sinno, (b) ditto Dona Anohamy, (c) ditto Dona Rosalina Hamy, (d) ditto Romel Appu to be the purchasers of the said land, as more fully described herein below.

Description of the Land referred to.

The following lot situated in the village of Pahalagalwewa, in the Kinyama korale of the Katugampola hatpattu of the Kurunegala District, in the North-Western Province, as described in the annexed diagram :—

		Preliminary plan 1,420.				Extent, A. R. P.		
Lot.	Name of Land.							
21 I	Ketakelagahamulahena	1	0	4

and bounded as follows : on the north by Mylagahawatta (T. P. 321,323) sold by the Crown ; on the east by Kohombagahawatta belonging to the Crown ; on the south by Ketakelagahawatta (T. P. 321,315) belonging to the Crown ; on the west by Diulgahahena to be declared the property of the Crown under the Waste Lands Ordinances.



Surveyor-General's Office,
Colombo, October 10, 1916.

Scale of 8 Chains to an Inch.

G. K. THORNHILL,
for Surveyor-General.

J. M. DAVIES,
Special Officer.

February 3, 1917.

Kurunegala S. O. No. 1,697.

Order under Section 2 of "The Waste Lands Ordinances of 1897, 1899, 1900, and 1903,"
declaring Land to be Crown Property.

In the matter of the land commonly called or known as footpath, situate in the village of Walakumbura, in the Udukaha korale east of the Dambadeni hatpattu of the Kurunegala District, in the North-Western Province; and of "The Waste Lands Ordinances of 1897, 1899, 1900, and 1903."

THE notice required by section 1 of "The Waste Lands Ordinances of 1897, 1899, 1900, and 1903," having been duly published in manner prescribed by that section in respect of the above-named land (*vide* Notice No. 5,147), and no claim having been made to the said land or to any interest therein within the period of three months from the date specified in the said notice, I, John Murray Davies, Special Officer appointed under section 28 of the said Ordinances, under and by virtue of the powers vested in me in that behalf by section 2 of the said Ordinances, do hereby, on this 10th day of February, 1917, order and declare that the said land, as more fully described herein below, situate in the village of Walakumbura, in the Udukaha korale east of the Dambadeni hatpattu of the Kurunegala District, in the North-Western Province, and shown as lot 50½ in preliminary plan 429 and in the annexed diagram, and containing in extent 30 perches, is the property of the Crown.

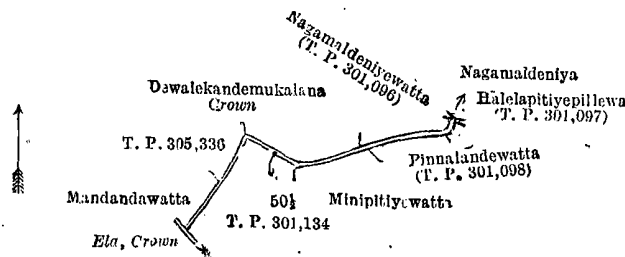
Description of the Land referred to.

The following lot situated in the village of Walakumbura, in the Udukaha korale east of the Dambadeni hatpattu of the Kurunegala District, in the North-Western Province, as described in the annexed diagram:—

Preliminary plan 429.

Lot.	Name of Land.	Extent, A. R. P.
50½	Footpath	0 0 30

and bounded as follows: on the north by Dewalekandemukalana to be declared the property of the Crown under the Waste Lands Ordinances, Nagamaldeniya (T. P. 301,096) sold by the Crown, Nagamaldeniya claimed by H. Manelhamy and others; on the east by Halelapitiyepillewa (T. P. 301,097) sold by the Crown; on the south by Pinnalandewatta (T. P. 301,098) sold by the Crown, Minipitiyewatta claimed by W. A. P. Perera, T. P. 301,134; on the west by an ela belonging to the Crown, Mandandawatta claimed by Henakaralalage Nambahamy, T. P. 305,336.



Surveyor-General's Office,
Colombo, November 9, 1916.

Scale of 8 Chains to an Inch.

G. K. THORNHILL,
for Surveyor-General.

February 10, 1917.
J. M. DAVIES,
Special Officer.

Kurunegala S. O. No. 1,698.

Order under Section 4, Sub-section (1), of "The Waste Lands Ordinances of 1897, 1899, 1900, and 1903."

In the matter of the land commonly called or known as Iddagasptiyahena, situate in the village of Kurundulla, in the Mahagalboda Egoda korale of the Hiriyala hatpattu of the Kurunegala District, in the North-Western Province, and of "The Waste Lands Ordinances of 1897, 1899, 1900, and 1903."

WHEREAS in pursuance of section 1 of the said Ordinances it was duly declared and notified on the 28th day of February, 1913, that if no claim to the land commonly called or known as Iddagasptiyahena, situate in the village of Kurundulla, in the Mahagalboda Egoda korale of the Hiriyala hatpattu of the Kurunegala District, in the North-Western Province, containing in extent 1 acre and 1 rood, and shown as lot Z 1064V in preliminary plan 2,039 and in the annexed diagram, was made to John Murray Davies, Special Officer appointed under section 28 of the said Ordinances, within the period of three months from the date specified in the said notice, such land would be declared the property of the Crown, and dealt with on account of the Crown (*vide* Notice No. 4,761):

And whereas Siwratna Yapa Bandaranayaka Mudiyansele Dingiri Banda made claim thereto, and I, John Murray Davies, Special Officer appointed under section 28 of the said Ordinances, made due inquiry into such claim, and whereas the said claimant and I, with the consent of His Excellency the Governor, came to an agreement in writing dated the 23rd day of June, 1913, concerning the said land, under section 4, sub-section (1), of the said Ordinances, whereby it was agreed that Siwratna Yapa Bandaranayaka Mudiyansele Dingiri Banda should be declared the purchaser of the said land upon payment on or before the 23rd day of September, 1913, to the Government Agent at Kurunegala, or to the Settlement Officer, of a sum of Rupees Twenty only (Rs. 20), as the purchase amount of the said land, and whereas the said amount has been duly paid, the said Siwratna Yapa Bandaranayaka Mudiyansele Dingiri Banda is hereby, in pursuance of the agreement afore-mentioned, declared to be the purchaser of the said land, as more fully described herein below.

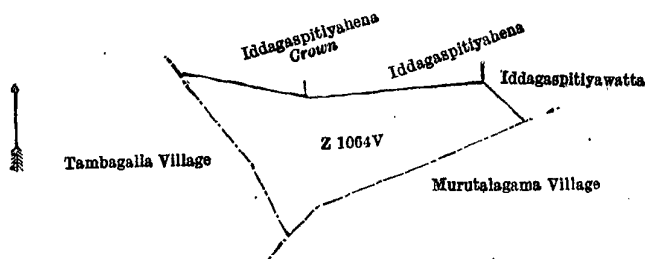
Description of the Land referred to.

The following lot situated in the village of Kurundulla, in the Mahagalboda Egoda korale of the Hiriyala hatpattu of the Kurunegala District, in the North-Western Province, as described in the annexed diagram:—

Preliminary plan 2,039.

Lot.	Name of Land.	Extent, A. R. P.
Z 1064V	Iddagasptiyahena	1 1 0

and bounded as follows: on the north by Iddagasptiyahena to be declared the property of the Crown under the Waste Lands Ordinances, Iddagasptiyahena sold to Siwratna Yapa Bandaranayaka Mudiyansele Dingiri Banda under the Waste Lands Ordinances; on the east by Iddagasptiyawatta sold by the Crown; on the south by the village limit of Murutalagama; on the west by the village limit of Tambagalla.



Surveyor-General's Office,
Colombo, February 5, 1915.

Scale of 4 Chains to an Inch.

G. K. THORNHILL,
for Surveyor-General.

March 2, 1917.

J. M. DAVIES,
Special Officer.

Kurunegala S. O. No. 1,699.

Order under Section 4, Sub-section (1), of "The Waste Lands Ordinances of 1897, 1899, 1900, and 1903."

In the matter of the land commonly called or known as Iddagaspitiyahena, situate in the village of Kurundulla, in the Mahagalboda Egoda korale of the Hiriyala hatpattu of the Kurunegala District, in the North-Western Province, and of "The Waste Lands Ordinances of 1897, 1899, 1900, and 1903."

WHEREAS in pursuance of section 1 of the said Ordinances it was duly declared and notified on the 28th day of February, 1913, that if no claim to the land commonly called or known as Iddagaspitiyahena, situate in the village of Kurundulla, in the Mahagalboda Egoda korale of the Hiriyala hatpattu of the Kurunegala District, in the North-Western Province, containing in extent 1 acre and 5 perches, and shown as lot Z 1064Z in preliminary plan 2,039 and in the annexed diagram, was made to John Murray Davies, Special Officer appointed under section 28 of the said Ordinances, within the period of three months from the date specified in the said notice, such land would be declared the property of the Crown, and dealt with on account of the Crown (*vide* Notice No. 4,761):

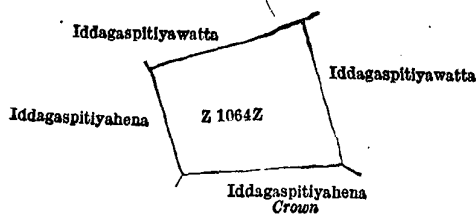
And whereas Siwratna Yapa Bandaranayaka Mudiyansele Ukku Menika made claim thereto, and I, John Murray Davies, Special Officer appointed under section 28 of the said Ordinances, made due inquiry into such claim, and whereas the said claimant and I, with the consent of His Excellency the Governor, came to an agreement in writing dated the 23rd day of June, 1913, concerning the said land, under section 4, sub-section (1), of the said Ordinances, whereby it was agreed that the said claimant should be declared the purchaser of the said land upon payment, on or before the 23rd day of September, 1913, to the Government Agent at Kurunegala, or to the Settlement Officer, of a sum of Rupees Sixteen only (Rs. 16), as the purchase amount of the said land, and whereas the said amount has been duly paid by the said claimant, he is hereby, in pursuance of the agreement aforementioned, declared to be the purchaser of the said land, as more fully described herein below.

Description of the Land referred to.

The following lot situated in the village of Kurundulla, in the Mahagalboda Egoda korale of the Hiriyala hatpattu of the Kurunegala District, in the North-Western Province, as described in the annexed diagram:—

Lot.	Name of Land.	Extent, A. R. P.
Z 1064Z	Iddagaspitiyahena	1 0 5

and bounded as follows: on the north by Iddagaspitiyawatta sold by the Crown; on the east by Iddagaspitiyawatta sold by the Crown; on the south by Iddagaspitiyahena to be declared the property of the Crown under the Waste Lands Ordinances; on the west by Iddagaspitiyahena sold to Siwratna Yapa Bandaranayaka Mudiyansele Dingiri Banda under the Waste Lands Ordinances.



Surveyor-General's Office,
Colombo, February 5, 1915.

Scale of 4 Chains to an Inch.

G. K. THORNHILL,
for Surveyor-General.

March 2, 1917.

J. M. DAVIES,
Special Officer.

Kurunegala S. O. No. 1,700.

Order under Section 4, Sub-section (1), of "The Waste Lands Ordinances of 1897, 1899, 1900, and 1903."

In the matter of the lands commonly called or known as Kongahamulahena, Talgahamulahena, situate in the village of Kurundulla, in the Mahagalboda Egoda korale of the Hiriyala hatpattu of the Kurunegala District, in the North-Western Province, and of "The Waste Lands Ordinances of 1897, 1899, 1900, and 1903,"

WHEREAS in pursuance of section 1 of the said Ordinances it was duly declared and notified on the 28th day of February, 1913, that if no claim to the lands commonly called or known as Kongahamulahena, Talgahamulahena, situate in the village of Kurundulla, in the Mahagalboda Egoda korale of the Hiriyala hatpattu of the Kurunegala District, in the North-Western Province, containing in extent 3 acres and 18 perches, and shown as lot W. 1064A, D 1066 in preliminary plan 2,039 and in the annexed diagrams, was made to John Murray Davies, Special Officer appointed under section 28

of the said Ordinances, within the period of three months from the date specified in the said notice, such lands would be declared the property of the Crown, and dealt with on account of the Crown (*vide* Notice No. 4,761):

And whereas Wijesinghe Arachchige Leonoris de Alwis made claim thereto, and I, John Murray Davies, Special Officer appointed under section 28 of the said Ordinances, made due inquiry into such claim, and whereas the said claimant and I, with the consent of His Excellency the Governor, came to an agreement in writing dated the 23rd day of June, 1913, concerning the said lands, under section 4, sub-section (1), of the said Ordinances, whereby it was agreed that the said claimant should be declared the purchaser of the said lands, upon payment on or before the 23rd day of September, 1913, to the Government Agent at Kurunegala, or to the Settlement Officer, of a sum of Rupees One Hundred only (Rs. 100), as the purchase amount of the said lands, and whereas the said amount has been duly paid by the said claimant, he is hereby, in pursuance of the agreement aforementioned, declared to be the purchaser of the said lands, as more fully described herein below.

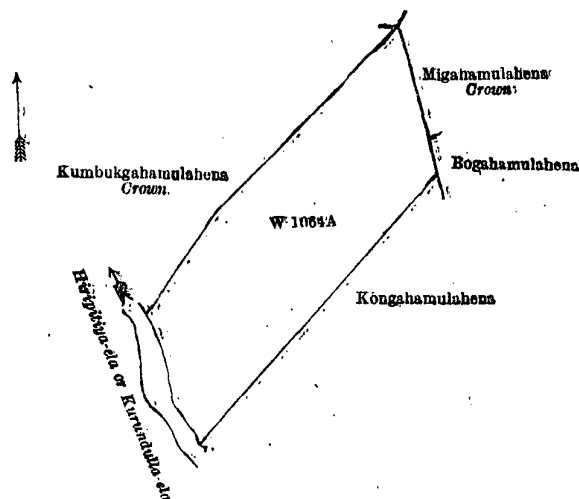
Description of the Lands referred to.

The following lots situated at the village of Kurundulla, in the Mahagalboda Egoda korale of the Hiriyala hatpattu of the Kurunegala District, in the North-Western Province, as described in the annexed diagrams:—

I.—Preliminary plan 2,039.

Lot.	Name of Land.	Extent, A. R. P.
W. 1064A	Kongahamulahena	2 2 6

and bounded as follows: on the north by Kumbukgahamulahena to be declared the property of the Crown under the Waste Lands Ordinances; on the east by Migahamulahena to be declared the property of the Crown under the Waste Lands Ordinances; Bogahamulahena sold to Sarnelis de Silva Gunasekera under the Waste Lands Ordinances; on the south by Kongahamulahena sold to Sarnelis de Silva Gunasekera under the Waste Lands Ordinances; on the west by the Hiripitiya-ela or Kurundulla-ela, Kumbukgahamulahena to be declared the property of the Crown under the Waste Lands Ordinances.



Surveyor-General's Office,
Colombo, February 5, 1915.

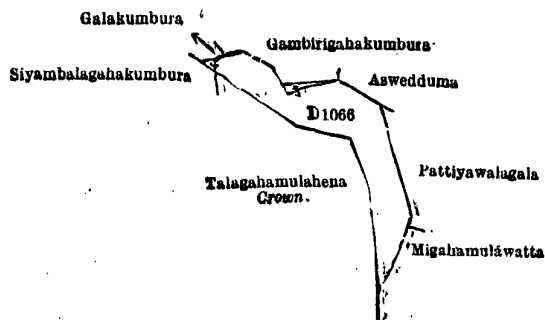
Scale of 4 Chains to an Inch.

G. K. THORNHILL,
for Surveyor-General.

II.—Preliminary plan 2,039.

Lot.	Name of Land.	Extent, A. R. P.
D 1066	Talgahamulahena	0 2 12

and bounded as follows: on the north by Galakumbura claimed by Dingiri Menika and others, Gambirigahakumbura claimed by Siwratna Bandaranayaka Yapa Mudiyansele Appuhamy and others, Aswedduma claimed by Siwratna Bandaranayaka Yapa Mudiyansele Appuhamy and others; on the east by Pattiyawalagala sold to Siwratna Bandaranayaka Yapa Mudiyansele Appuhamy and others under the Waste Lands Ordinances; on the south by Pattiyawalagala sold to Siwratna Bandaranayaka Yapa Mudiyansele Appuhamy and others, Migahamulawatta claimed by Siwratna Bandaranayaka Yapa Mudiyansele Appuhamy and others; on the west by Talgahamulahena belonging to the Crown, Siyambalagahakumbura claimed by Siwratna Bandaranayaka Yapa Mudiyansele Appuhamy and others.



Surveyor-General's Office,
Colombo, June 8, 1916.

Scale of 4 Chains to an Inch.

A. H. G. DAWSON,
for Surveyor-General.

March 2, 1917.

J. M. DAVIES,
Special Officer.

Kurunegala S. O. No. 1,701.**Order under Section 4, Sub-section (1), of "The Waste Lands Ordinances of 1897, 1899, 1900, and 1903."**

In the matter of the lands commonly called or known as Iddagasptiyahena, situate in the village of Kurundulla, in the Mahagalboda Egoda korale of the Hiriyala hatpattu of the Kurunegala District, in the North-Western Province, and of "The Waste Lands Ordinances of 1897, 1899, 1900, and 1903."

WHEREAS in pursuance of section 1 of the said Ordinances it was duly declared and notified on the 28th day of February, 1913, that if no claim to the lands commonly called or known as Iddagasptiyahena, situate in the village of Kurundulla, in the Mahagalboda Egoda korale of the Hiriyala hatpattu of the Kurunegala District, in the North-Western Province, containing in extent 1 acre and 29 perches, and shown as lots Z 1064U, Z 1064W, Z 1064X, in preliminary plan 2,039 and in the annexed diagram, was made to John Murray Davies, Special Officer appointed under section 28 of the said Ordinances, within the period of three months from the date specified in the said notice, such lands would be declared the property of the Crown, and dealt with on account of the Crown (*vide* Notice No. 4,761):

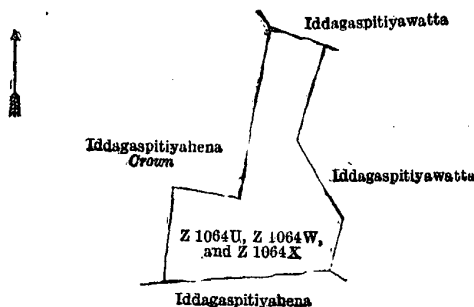
And whereas Siwratna Yapa Bandaranayaka Mudiyanseleage Pinchi Banda made claim thereto, and I, John Murray Davies, Special Officer appointed under section 28 of the said Ordinances, made due inquiry into such claim, and whereas the said claimant and I, with the consent of His Excellency the Governor, came to an agreement in writing dated the 23rd day of June, 1913, concerning the said lands, under section 4, sub-section (1), of the said Ordinances, whereby it was agreed that the said claimant should be declared the purchaser of the said lands upon payment on or before the 23rd day of September, 1913, to the Government Agent at Kurunegala, or to the Settlement Officer, of a sum of Rupees Twenty only (Rs. 20), as the purchase amount of the said lands, and whereas the said amount has been duly paid by the said claimant, he is hereby, in pursuance of the agreement aforementioned, declared to be the purchaser of the said lands, as more fully described herein below.

Description of the Lands referred to.

The following lots situated in the village of Kurundulla, in the Mahagalboda Egoda korale of the Hiriyala hatpattu of the Kurunegala District, in the North-Western Province, as described in the annexed diagram:—

		Preliminary plan 2,039.				Extent, A. R. P.		
Lot.		Name of Land.						
Z 1064U	..	Iddagasptiyahena	0	0	27
Z 1064W	..	Do.	0	3	0
Z 1064X	..	Do.	0	1	2
						1 0 29		

and bounded as follows: on the north and east by Iddagasptiyawatta sold by the Crown; on the south by Iddagasptiyahena sold to Siwratna Yapa Bandaranayaka Mudiyanseleage Dingiri Banda under the Waste Lands Ordinances; on the west by Iddagasptiyahena to be declared the property of the Crown under the Waste Lands Ordinances.



Surveyor-General's Office,
Colombo, February 5, 1915.

Scale of 4 Chains to an Inch.

G. K. THORNHILL,
for Surveyor-General.

March 2, 1917.

J. M. DAVIES,
Special Officer.

Kurunegala S. O. No. 1,702.**Order under Section 4, Sub-section (1), of "The Waste Lands Ordinances of 1897, 1899, 1900, and 1903."**

In the matter of the land commonly called or known as Iddagasptiyehena, situate in the village of Kurundulla, in the Mahagalboda Egoda korale of the Hiriyala hatpattu of the Kurunegala District, in the North-Western Province, and of "The Waste Lands Ordinances of 1897, 1899, 1900, and 1903."

WHEREAS in pursuance of section 1 of the said Ordinances it was duly declared and notified on the 28th day of February, 1913, that if no claim to the land commonly called or known as Iddagasptiyehena, situate in the village of Kurundulla, in the Mahagalboda Egoda korale of the Hiriyala hatpattu of the Kurunegala District, in the North-Western Province, containing in extent 1 acre and 20 perches, and shown as lot Z 1064E2 in preliminary plan No. 2,039 and in the annexed diagram, was made to John Murray Davies, Special Officer appointed under section 28 of the said Ordinances, within the period of three months from the date specified in the said notice, such land would be declared the property of the Crown, and dealt with on account of the Crown (*vide* Notice No. 4,761):

And whereas Siwratna Yapa Bandaranayaka Mudiyanseleage Mudiyanse (minor) made claim thereto, and I, John Murray Davies, Special Officer appointed under section 28 of the said Ordinances, made due inquiry into such claim, and whereas Siwratna Yapa Bandaranayaka Mudiyanseleage Dingiri Menika, the duly appointed representative of the said claimant (minor), and I, with the consent of His Excellency the Governor, came to an agreement in writing dated the 15th day of June, 1913, concerning the said land, under section 4, sub-section (1), of the said Ordinances, whereby it was agreed that the said claimant should be declared the purchaser of the said land upon payment on or before 22nd day of September, 1913, to the Settlement Officer, of a sum of Rupees Eighteen only (Rs. 18), as the purchase amount of the said land, and whereas the said amount has been duly paid, the said claimant, is hereby, in pursuance of the agreement aforementioned, declared to be the purchaser of the said land, as more fully described herein below.

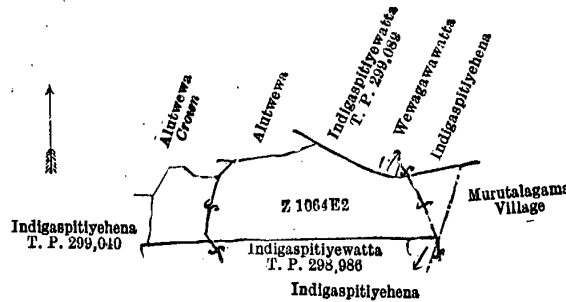
Description of the Land referred to.

The following lot situated in the village of Kurundulla, in the Mahagalboda Egoda korale of the Hiriyala hatpattu of the Kurunegala District, in the North-Western Province, as described in the annexed diagram :—

Lot.	Name of Land.	Extent, A. R. P.
Z 1064E2	Iddagaspitiyahena	1 0 20

(Exclusive of the streams passing through the land.)

and bounded as follows : on the north by Alutwewa to be declared the property of the Crown under the Waste Lands Ordinances, Alutwewa sold by the Crown, Indigaspitiywatta (T. P. 299,089) sold by the Crown, Wewagawawatta (private), Indigaspitiyehena sold under the Waste Lands Ordinances to Saranelis de Silva Gunasekera ; on the east by the village limit of Murutalagama ; on the south by Indigaspitiyehena sold by the Crown, Indigaspitiywatta sold by the Crown (T. P. 298,986) ; on the west by Indigaspitiyehena sold by the Crown (T. P. 299,040), Alutwewa to be declared the property of the Crown under the Waste Lands Ordinances.



Surveyor-General's Office,
Colombo, June 8, 1916.

Scale of 4 Chains to an Inch.

A. H. G. DAWSON,
for Surveyor-General.

J. M. DAVIES,
Special Officer.

March 2, 1917.

Kurunegala S. O. No. 1,703.**Order under Section 4, Sub-section (1), of "The Waste Lands Ordinances of 1897, 1899, 1900, and 1903."**

In the matter of the land commonly called or known as Kongahahena, situate in the village of Pahalagalwewa, in the Kinyamg korale of the Katugampola hatpattu of the Kurunegala District, in the North-Western Province, and of "The Waste Lands Ordinances of 1897, 1899, 1900, and 1903."

WHEREAS in pursuance of section 1 of the said Ordinances it was duly declared and notified on the 17th day of July, 1914, that if no claim to the land commonly called or known as Kongahahena, situate in the village of Pahalagalwewa, in the Kinyama korale of the Katugampola hatpattu of the Kurunegala District, in the North-Western Province, containing in extent 1 rood and 8 perches, and shown as lot 21G in preliminary plan 1,420 and in the annexed diagram, was made to John Murray Davies, Special Officer appointed under section 28 of the said Ordinances, within the period of three months from the date specified in the said notice, such land would be declared the property of the Crown, and dealt with on account of the Crown (*vide* Notice No. 5,258) :

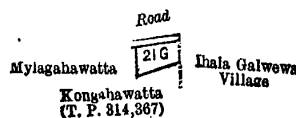
And whereas (1) Herat Mudiyansele Davith Appu, (2) ditto Herat Hamy made claim thereto, and I, John Murray Davies, Special Officer appointed under section 28 of the said Ordinances, made due inquiry into such claim, and whereas the said claimant and I, with the consent of His Excellency the Governor, came to an agreement in writing dated the 17th day of November, 1914, concerning the said land, under section 4, sub-section (1), of the said Ordinances, whereby it was agreed that the said claimants should be declared the purchasers of the land upon payment, on or before the 17th day of February, 1915, to the Terasury Officer at Chilaw, or to the Settlement Officer, of a sum of Rupees Four only (Rs. 4), as the purchase amount of the said land, and whereas the said amount has been duly paid by the said claimants, they are hereby, in pursuance of the agreement aforementioned, declared to be the purchasers of the said land, as more fully described herein below.

Description of the Land referred to.

The following lot situated in the village of Pahalagalwewa, in the Kinyama korale of the Katugampola hatpattu of the Kurunegala District, of the North-Western Province, as described in the annexed diagram :—

Lot.	Name of Land.	Extent, A. R. P.
21G	Kongahahena	0 1 8

and bounded as follows : on the north by a road ; on the east by the village limit of Ihalagalwewa ; on the south by Kongahawatta (T. P. 314,367) sold by the Crown ; on the west by Mylagahawatta sold to Imiya Mudiyansele Bagidiralal under the Waste Lands Ordinances.



Surveyor-General's Office,
Colombo, October 10, 1916.

Scale of 8 Chains to an Inch.

G. K. THORNHILL,
for Surveyor-General.

J. M. DAVIES,
Special Officer.

February 3, 1917.

Kurunegala S. O. No. 1,704.

Order under Section 4, Sub-section (1), of "The Waste Lands Ordinances of 1897, 1899, 1900, and 1903."

In the matter of the lands commonly called or known as Diulgahahena, situated in the village of Pahalagalwewa, in the Kinyama korale of the Katugampola hatpattu of the Kurunegala District, in the North-Western Province, and of "The Waste Lands Ordinances of 1897, 1899, 1900, and 1903."

WHEREAS in pursuance of section 1 of the said Ordinances it was duly declared and notified on the 17th day of July, 1914, that if no claim to the lands commonly called or known as Diulgahahena, situate in the village of Pahalagalwewa, in the Kinyama korale of the Katugampola hatpattu of the Kurunegala District, in the North-Western Province, containing in extent 3 roods and 10 perches, and shown as lots 6D and 6E in preliminary plan 1,420 and in the annexed diagram, was made to John Murray Davies, Special Officer appointed under section 28 of the said Ordinances, within the period of three months from the date specified in the said notice, such lands would be declared the property of the Crown, and dealt with on account of the Crown (*vide* Notice No. 5,258):

And whereas Randunu Mudiyansele Kiri Menika made claim thereto, and I, John Murray Davies, Special Officer appointed under section 28 of the said Ordinances, made due inquiry into such claim, and whereas the said claimant and I, with the consent of His Excellency the Governor, came to an agreement in writing dated the 17th day of November, 1914, concerning the lands, under section 4, sub-section (1), of the said Ordinances, whereby it was agreed that the said claimant should be declared the purchaser of the said lands upon payment on or before the 17th day of February, 1915, to the Treasury Officer at Chilaw, or to the Settlement Officer, of a sum of Rupees Twelve only (Rs. 12), as the purchase amount of the said lands, and whereas the said amount has been duly paid by the said claimant, she is hereby, in pursuance of the agreement aforementioned, declared to be the purchaser of the said lands, as more fully described herein below.

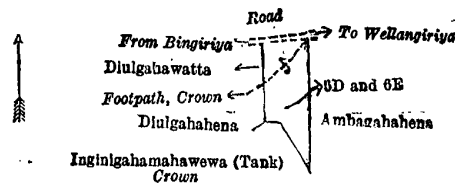
Description of the Lands referred to.

The following lots situated in the village of Pahalagalwewa, in the Kinyama korale of the Katugampola hatpattu of the Kurunegala District, in the North-Western Province, as described in the annexed diagram:—

		Preliminary plan 1,420.			Extent, A. R. P.			
Lot.	Name of Land.							
6D	Diulgahahena	0	0 29	
6E	Do.	0	2 21	
							0	3 10

(Exclusive of the footpath passing through the lands.)

and bounded as follows: on the north by the Road from Bingiriya to Wellangiriya; on the east by Ambagahahena sold to Warnakulasuriya Marku Fernando under the Waste Lands Ordinances; on the south by Ingingamahawewa (tank) to be declared the property of the Crown under the Waste Lands Ordinances; on the west by Diulgahahena sold to Randunu Mudiyansele Velappu and others under the Waste Lands Ordinances, Diulgahawatta sold to Randunu Mudiyansele Velappu and others under the Waste Lands Ordinances.



Surveyor-General's Office,
Colombo, October 10, 1916.

Scale of 8 Chains to an Inch.

G. K. THORNHILL,
for Surveyor-General.

February 3, 1917. J. M. DAVIES,
Special Officer.

Kurunegala S. O. No. 1,705.

Order under Section 4, Sub-section (1), of "The Waste Lands Ordinances of 1897, 1899, 1900, and 1903."

In the matter of the land commonly called or known as Diulgahahena, situate in the village of Pahalagalwewa, in the Kinyama korale of the Katugampola hatpattu of the Kurunegala District, in the North-Western Province, and of "The Waste Lands Ordinances of 1897, 1899, 1900, and 1903."

WHEREAS in pursuance of section 1 of the said Ordinances it was duly declared and notified on the 17th day of July 1914, that if no claim to the land commonly called or known as Diulgahahena, situate in the village of Pahalagalwewa, in the Kinyama korale of the Katugampola hatpattu of the Kurunegala District, in the North-Western Province, containing in extent 2 roods and 7 perches, and shown as lot 21D in preliminary plan 1,420 and in the annexed diagram, was made to John Murray Davies, Special Officer appointed under section 28 of the said Ordinances, within the period of three months from the date specified in the said notice, such land would be declared the property of the Crown, and dealt with on account of the Crown (*vide* Notice No. 5,258):

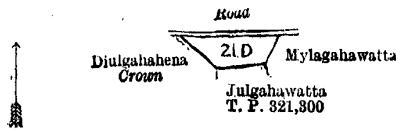
And whereas Randunu Mudiyansele Mudali Banda (minor) made claim thereto, and I, John Murray Davies, Special Officer appointed under section 28 of the said Ordinances, made due inquiry into such claim, and whereas Randunu Mudiyansele Mudalihamy, as duly appointed representative over the said minor, and I, with the consent of His Excellency the Governor, came to an agreement in writing dated the 9th day of April, 1915, concerning the said land, under section 4, sub-section (1), of the said Ordinances, whereby it was agreed that the said claimant should be declared the purchaser of the said land for a sum of Rupees Eight only (Rs. 8), as the purchase amount of the said land, and whereas the said amount has been paid, the said claimant is hereby, in pursuance of the agreement aforementioned, declared to be the purchaser of the said land, as more fully described herein below.

Description of the Land referred to.

The following lot situated in the village of Pahalagalwewa, in the Kinyama korale of the Katugampola hatpattu of the Kurunegala District, in the North-Western Province, as described in the annexed diagram:—

		Preliminary plan 1,420.			Extent, A. R. P.		
Lot.	Name of Land.						
21D	Diulgahahena	0	2 7

and bounded as follows : on the north by a road ; on the east by Mylagahawatta sold to Herat Mudiyansele Randohamy under the Waste Lands Ordinances ; on the south by Julgahawatta (T. P. 321,300) ; on the west by Diulgahahena to be declared the property of the Crown under the Waste Lands Ordinances.



Surveyor-General's Office,
Colombo, October 10, 1916.

Scale of 8 Chains to an Inch.

G. K. THORNHILL,
for Surveyor-General.

February 3, 1917. J. M. DAVIES,
Special Officer.

Kurunegala S. O. No. 1,706.

Order under Section 4, Sub-section (1), of "The Waste Lands Ordinances of 1897, 1899, 1900, and 1903."

In the matter of the land commonly called or known as Mylagahawatta, situate in the village of Pahalagalwewa, in the Kinyama korale of the Katugampola hatpattu of the Kurunegala District, in the North-Western Province, and of "The Waste Lands Ordinances of 1897, 1899, 1900, and 1903."

WHEREAS in pursuance of section 1 of the said Ordinances it was duly declared and notified on the 17th day of July, 1914, that if no claim to the land commonly called or known as Mylagahawatta, situate in the village of Pahalagalwewa, in the Kinyama korale of the Katugampola hatpattu of the Kurunegala District, in the North-Western Province, containing in extent 2 roods and 9 perches, and shown as lot 21F in preliminary plan 1,420 and in the annexed diagram, was made to John Murray Davies, Special Officer appointed under section 28 of the said Ordinances, within the period of three months from the date specified in the said notice, such land would be declared the property of the Crown, and dealt with on account of the Crown (*vide* Notice No. 5,258) :

And whereas (1) Adikari Mudiyansele Sittappuhamy, (2) ditto Punchappuhamy, (3) ditto Bandappuhamy, (4) Herat Mudiyansele Kiri Banda, and (5) ditto Jayatuhamy made claim thereto, and I, John Murray Davies, Special Officer appointed under section 28 of the said Ordinances, made due inquiry into such claim, and whereas the said claimants and I, with the consent of His Excellency the Governor, came to an agreement in writing dated the 17th day of November, 1914, concerning the said land, under section 4, sub-section (1), of the said Ordinances, whereby it was agreed that Imiya Mudiyansele Bagidirala should be declared the purchaser of the said land, upon payment on or before the 17th day of February, 1915, to the Treasury Officer at Chilaw, or to the Settlement Officer, of a sum of Rupees Eight only (R. 8), as the purchase amount of the said land, and whereas the said amount has been duly paid by the said Imiya Mudiyansele Bagidirala, he is hereby, in pursuance of the agreement aforementioned, declared to be the purchaser of the said land, as more fully described herein below.

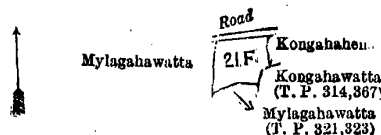
Description of the Land referred to.

The following lot situated in the village of Pahalagalwewa, in the Kinyama korale of the Katugampola hatpattu of the Kurunegala District, in the North-Western Province, as described in the annexed diagram :—

Preliminary plan 1,420.

Lot.	Name of Land.	Extent, A. R. P.
21F	.. Mylagahawatta 0 2 9

and bounded as follows : on the north by a road ; on the east by Kongahahena sold to Herat Mudiyansele Davith Appu and another under the Waste Lands Ordinances, Kongahawatta (T. P. 314,367) sold by the Crown ; on the south by Mylagahawatta (T. P. 321,323) sold by the Crown ; on the west by Mylagahawatta sold to Herat Mudiyansele Randohamy under the Waste Lands Ordinances.



Surveyor-General's Office,
Colombo, October 10, 1916.

Scale of 8 Chains to an Inch.

G. K. THORNHILL,
for Surveyor-General.

February 3, 1917. J. M. DAVIES,
Special Officer.

Kurunegala S. O. No. 1,707.

Order under Section 4, Sub-section (1), of "The Waste Lands Ordinances of 1897, 1899, 1900, and 1903."

In the matter of the land commonly called or known as Mylagahawatta, situate in the village of Pahalagalwewa, in the Kinyama korale of the Katugampola hatpattu of the Kurunegala District, in the North-Western Province, and of "The Waste Lands Ordinances of 1897, 1899, 1900, and 1903."

WHEREAS in pursuance of section 1 of the said Ordinances it was duly declared and notified on the 17th day of July, 1914, that if no claim to the land commonly called or known as Mylagahawatta, situate in the village of Pahalagalwewa, in the Kinyama korale of the Katugampola hatpattu of the Kurunegala District, in the North-Western Province, containing in extent 3 roods and 2 perches, and shown as lot 21E in preliminary plan 1,420 and in the annexed diagram, was made to John Murray Davies, Special Officer appointed under section 28 of the said Ordinances, within the period of three months from the date specified in the said notice, such land would be declared the property of the Crown, and dealt with on account of the Crown (*vide* Notice No. 5,258) :

And whereas Herat Mudiyansele Randohamy made claim thereto, and I, John Murray Davies, Special Officer appointed under section 28 of the said Ordinances, made due inquiry into such claim, and whereas the said claimant and I, with the consent of His Excellency the Governor, came to an agreement in writing dated the 17th day of November, 1914, concerning the said land, under section 4, sub-section (1), of the said Ordinances, whereby it was agreed that the said claimant

should be declared the purchaser of the said land upon payment on or before the 17th day of February, 1915, to the Treasury Officer at Chilaw, or to the Settlement Officer, of a sum of Rupees Twelve only (Rs. 12), as the purchase amount of the said land, and whereas the said amount has been duly paid by the said claimant, he is hereby, in pursuance of the agreement aforementioned, declared to be the purchaser of the said land, as more fully described herein below.

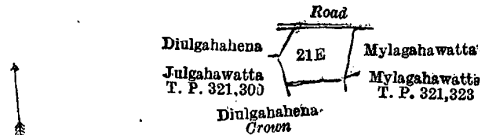
Description of the Land referred to.

The following lot situated in the village of Pahalagalwewa, in the Kinyama korale of the Katugampola hatpattu of the Kurunegala District, in the North-Western Province, as described in the annexed diagram:—

Preliminary plan 1,420.

Lot.	Name of Land.	Extent, A. R. P.
21E	Mylagahawatta	0' 3' 2"

and bounded as follows: on the north by a road; on the east by Mylagahawatta sold to Imiya Mudiyansele Bāgīdīrala under the Waste Lands Ordinances, Mylagahawatta (T. P. 321,323) sold by the Crown; on the south by Diulgahahena to be declared the property of the Crown under the Waste Lands Ordinances; on the west by Julgahawatta (T. P. 321,300), Diulgahahena sold to Randunu Mudiyansele Banda under the Waste Lands Ordinances.



Surveyor-General's Office,
Colombo, October 10, 1916.

Scale of 8 Chains to an Inch.

G. K. THORNHILL,
for Surveyor-General.

February 3, 1917. J. M. DAVIES,
Special Officer.

Kurunegala S. O. No. 1,708.

Order under Section 4, Sub-section (1), of "The Waste Lands Ordinances of 1897, 1899, 1900, and 1903."

In the matter of the land commonly called or known as Ambagahahena, situate in the village of Pahalagalwewa, in the Kinyama korale of the Katugampola hatpattu of the Kurunegala District, in the North-Western Province, and of "The Waste Lands Ordinances of 1897, 1899, 1900, and 1903."

WHEREAS in pursuance of section 1 of the said Ordinances it was duly declared and notified on the 17th day of July, 1914, that if no claim to the land commonly called or known as Ambagahahena, situate in the village of Pahalagalwewa, in the Kinyama korale of the Katugampola hatpattu of the Kurunegala District, in the North-Western Province, containing in extent 1 acre 1 rood and 9 perches, and shown as lot 6F in preliminary plan 1,420 and in the annexed diagram, was made to John Murray Davies, Special Officer appointed under section 28 of the said Ordinances, within the period of three months from the date specified in the said notice, such land would be declared the property of the Crown, and dealt with on account of the Crown (*vide* Notice No. 5,258):

And whereas Warnakulasuriya Marku Fernando made claim thereto, and I, John Murray Davies, Special Officer appointed under section 28 of the said Ordinances, made due inquiry into such claim, and whereas the said claimant and I, with the consent of His Excellency the Governor, came to an agreement in writing dated the 17th day of November, 1914, concerning the said land, under section 4, sub-section (1), of the said Ordinances, whereby it was agreed that the said claimant should be declared the purchaser of the said land upon payment on or before the 17th day of February, 1915, to the Treasury Officer at Chilaw, or to the Settlement Officer, of a sum of Rupees Twenty-four only (Rs. 24), as the purchase amount of the said land, and whereas the said amount has been duly paid by the said claimant, he is hereby, in pursuance of the agreement aforementioned, declared to be the purchaser of the said land, as more fully described herein below.

Description of the Land referred to.

The following lot situated in the village of Pahalagalwewa, in the Kinyama korale of the Katugampola hatpattu of the Kurunegala District, in the North-Western Province, as described in the annexed diagram:—

Preliminary plan 1,420.

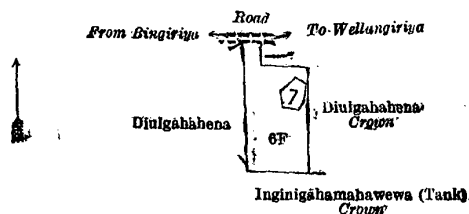
Lot.	Name of Land.	Extent, A. R. P.
6F	Ambagahahena	1 1 9

and bounded as follows: on the north by the road from Bingiriya to Wellangiriya, Diulgahahena to be declared the property of the Crown under the Waste Lands Ordinances; on the east by Diulgahahena to be declared the property of the Crown under the Waste Lands Ordinances; on the south by Ingingamahawewa (tank) to be declared the property of the Crown under the Waste Lands Ordinances; on the west by Diulgahahena sold to Randunu Mudiyansele Kiri Menika under the Waste Lands Ordinances.

NOTE.—The following lot lying within the above-mentioned boundaries is excluded from this order, and its extent of 23 perches is not included in the acreage of 1 acre 1 rood and 9 perches given above:—

Preliminary plan 1,420.

Lot.	Name of Land.	Extent, A. R. P.
7	Ambagahawatta (T. P. 312,849)	0 0 23



Surveyor-General's Office,
Colombo, October 10, 1916.

Scale of 8 Chains to an Inch.

G. K. THORNHILL,
for Surveyor-General.

February 3, 1917. J. M. DAVIES,
Special Officer.

Kurunegala S. O. No. 1,709.

Order under Section 2 of "The Waste Lands Ordinances of 1897, 1899, 1900, and 1903,"
declaring Lands to be Crown Property.

In the matter of the lands commonly called or known as Minipittaniya (cemetery), Alutwewa (tank and bund), situate in the village of Pahala Galwewa, in the Kinyama korale of the Katugampola hatpattu of the Kurunegala District, in the North-Western Province, and of "The Waste Lands Ordinances of 1897, 1899, 1900, and 1903."

THE notice required by section 1 of "The Waste Lands Ordinances of 1897, 1899, 1900, and 1903," having been duly published in manner prescribed by that section in respect of the above-named lands (*vide* Notice No. 5,258), and no claim having been made to the said lands or to any interest therein within the period of three months from the date specified in the said notice, I, John Murray Davies, Special Officer appointed under section 28 of the said Ordinances, under and by virtue of the powers vested in me in that behalf by section 2 of the said Ordinances, do hereby on this 3rd day of February, 1917, order and declare that the said lands as more fully described herein below, situate in the village of Pahala Galwewa, in the Kinyama korale of the Katugampola hatpattu of the Kurunegala District, in the North-Western Province, and shown as lots 2½, 3, 8, 8A, 10, 21A, and the unlotted roads in preliminary plan 1,420, and in the annexed diagram, and containing in extent 28 acres and 29 perches, are the property of the Crown.

Description of the Lands referred to.

The following lots situated in the village of Pahala Galwewa, in the Kinyama korale of the Katugampola hatpattu of the Kurunegala District, in the North-Western Province, as described in the annexed diagram:—

Preliminary plan 1,420.

Lot.	Name of Land.	Extent, A. R. P.	Lot.	Name of Land.	Extent, A. R. P.
2½	Minipittaniya (cemetery)	.. 0 1 25	21A	Gansabhawa road	.. 1 0 30
3	Alutwewa (tank and bund)	.. 2 1 11		Roads	.. 2 2 38
8	Inginigahamulawewa (tank)	.. 20 0 10			
8A	Gansabhawa road	.. 0 0 30			
10	Kumbukgahawewa (tank and bund)	1 1 5			28 0 29

and bounded as follows: on the north by the village limit of Bogodayagama, the village limit of Kansadaluwa; on the east by the village limit of Ihala Galwewa, the road from Wellangiriya to Bingiriya, the village limit of Ihala Galwewa; on the south by the village limit of Urapotta, the village limit of Ihala Molaelipitiya; on the west by the village limit of Ihala Molaelipitiya.

NOTE.—The following lots lying within the above-mentioned boundaries are excluded from this order, and no part of their aggregate acreage of 201 acres 2 roods and 23 perches is included in the acreage of 28 acres and 29 perches given above:—

Preliminary plan 1,420.

Lot.	Name of Land.	Extent, A. R. P.	Lot.	Name of Land.	Extent, A. R. P.
A 1	Kongahagawahena and Galagawahena	.. 50 2 38	A 14	Julgahawatta (T.P. 321,360)	.. 0 3 7
A 1A	Pahalagalwewa, Iskolewatta (T. P. 311,145)	.. 2 0 5	A 15	Mylagahawatta (T.P. 321,323)	.. 0 2 19
A 2	Kongahagawahena	.. 42 1 8	A 16	Kongahawatta (T.P. 314,367)	.. 0 3 23
A 2A	Do.	.. 6 3 31	A 17	Mayalagahahena (T.P. 321,323)	.. 0 2 10
A 2B	Minipitiya (cemetery)	.. 0 0 5	A 18	Dangahawatta (T.P. 314,367)	.. 0 2 16
A 4	Dewalekele	.. 2 3 14	A 19	Kohombagahawatta	.. 1 2 36
A 5	Wattagamahenyaya	.. 3 1 29	A 19A	Ketakelagahawatta (T.P. 321,315)	.. 0 2 10
A 6	Diulgahahena	.. 6 0 25	A 19B	Kongahawatta	.. 1 2 0
A 6A	Diulgahawatta	.. 0 3 0	A 19C	Kohombagahawatta	.. 1 2 4
A 6B	Footpath	.. 0 0 12	A 20	Ehalagahawatta	.. 1 0 13
A 6C	Diulgahahena	.. 0 1 9	A 21	Diulgahahena	.. 19 2 25
A 6D	Do.	.. 0 0 29	A 21B	Andaragahahena	.. 4 0 6
A 6E	Do.	.. 0 2 21	A 21B1	Kahatagahahena	.. 6 0 3
A 6F	Ambagahahena	.. 1 1 9	A 21C	Andaragahahena	.. 0 0 14
A 6G	Diulgahahena	.. 1 1 15	A 21D	Diulgahahena	.. 0 2 7
A 7	Ambagahawatta (T.P. 312,849)	.. 0 0 23	A 21E	Mylagahawatta	.. 0 3 2
A 9	Pahalagalwewawelyaya	.. 26 3 20	A 21F	Do.	.. 0 2 9
A 11	Ambagahamulawatta	.. 0 3 19	A 21G	Kongahahena	.. 0 1 8
A 12	Timbirigahamulawatta	.. 0 0 26	A 21H	Diulgahahena	.. 5 1 12
A 13	Ambagahawatta, Pamburugahawatta, Siyambalagahawatta, Suriyagahawatta, Thalagahawatta	6 1 17	A 21I	Ketakelagahamulahena	.. 1 0 4
					201 2 23

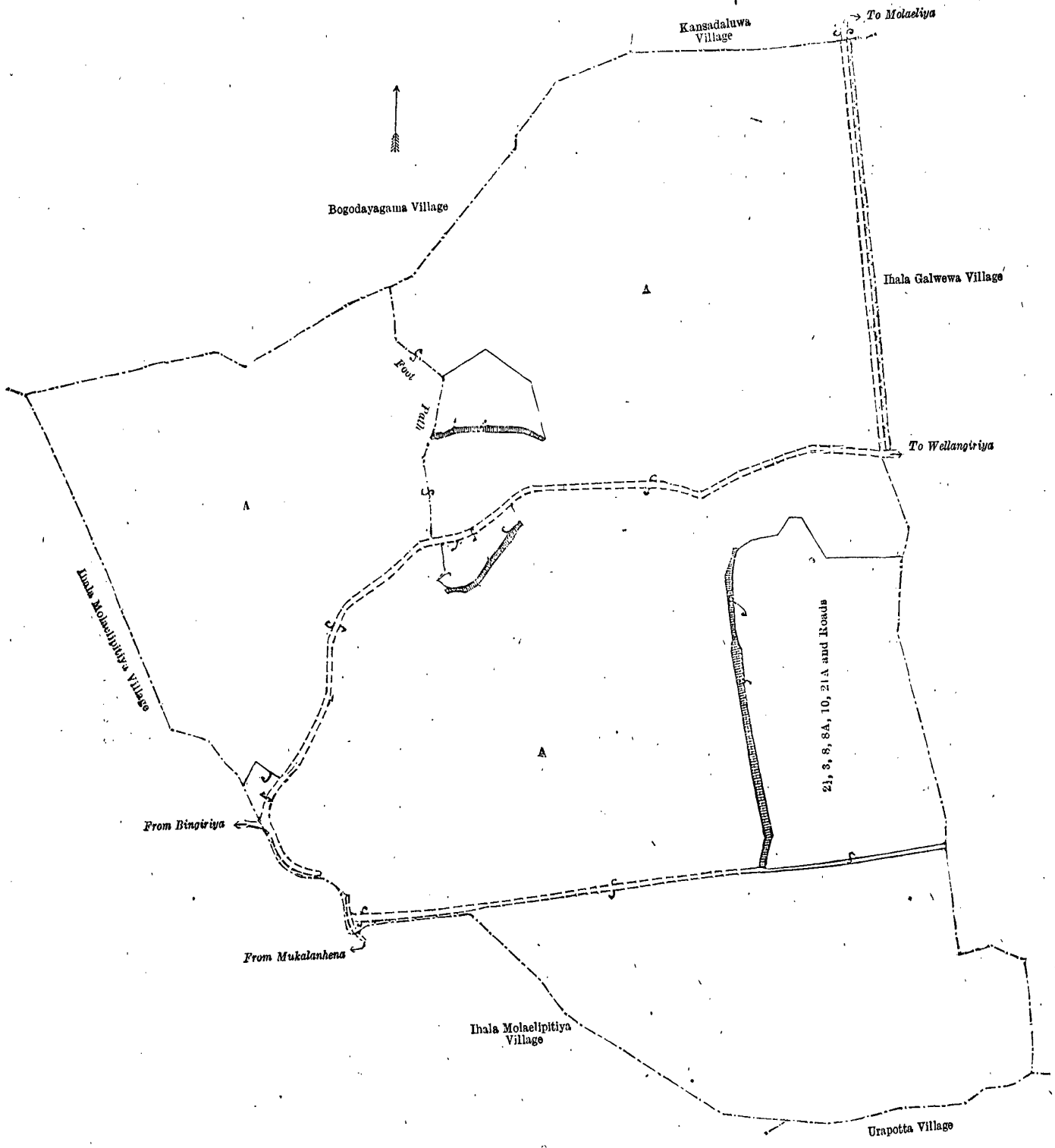
[For Diagram see page 771.]

Kurunegala S. O. No. 1,710.

Order under Section 2 of "The Waste Lands Ordinances of 1897, 1899, 1900, and 1903,"
declaring Lands to be Crown Property.

In the matter of the lands commonly called or known as Ambagahawatta (reservation for footpath), Meegahahena (reservation for footpath), &c., situate in the village of Murukandiya, in the Kinyama korale of the Katugampola hatpattu of the Kurunegala District, in the North-Western Province, and of "The Waste Lands Ordinances of 1897, 1899, 1900, and 1903."

THE notice required by section 1 of "The Waste Lands Ordinances of 1897, 1899, 1900, and 1903," having been duly published in manner prescribed by that section in respect of the above-named lands (*vide* Notice No. 6,049), and no claim having been made to the said lands or to any interest therein, within the period of three months from the date specified in the said notice, I, John Murray Davies, Special Officer appointed under section 28 of the said Ordinances, under and by virtue of the powers vested in me in that behalf by section 2 of the said Ordinances, do hereby, on this 26th day of March, 1917, order and declare that the said lands, as more fully described herein below, situate in the village of Murukandiya, in the Kinyama korale of the Katugampola hatpattu of the Kurunegala District, in the North-Western Province, and shown as lots 1E1, 2C, 3A, 5C, 7B1, 7C1, 9B1, 9C1, 10A1, 10B1, 10C2, 13B, 17, 18D, 20½B, 20A2, 20A1, 23F, 30A1, 20C, and 9D in preliminary plan 1,449 and in the annexed diagrams, and containing in extent 2 acres 3 roods and 16 perches, are the property of the Crown.



Scale of 8 Chains to an Inch.

Surveyor-General's Office,
Colombo, October 10, 1916.

February 3, 1917.

J. M. DAVIES,
Special Officer.

G. K. THORNHILL,
for Surveyor-General.

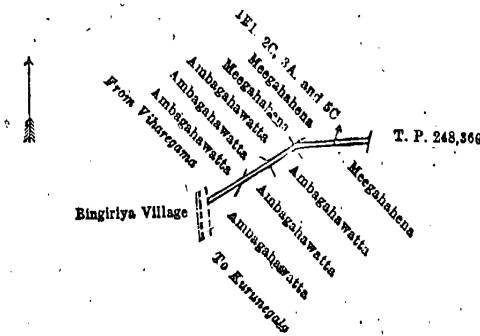
Description of the Lands referred to.

The following lots situated in the village of Murukandiya, in the Kiniyama korale of the Katugampola hatpattu of the Kurunegala District, in the North-Western Province, as described in the annexed diagrams:—

I.—Preliminary plan 1,449.

Lot.	Name of Land.	Extent, A. R. P.
1E1 ..	Ambagahawatta (reservation for footpath)	0 0 4
2C ..	Do. (do.)	0 0 7
3A ..	Do. (do.)	0 0 3
5C ..	Meegahahena (do.)	0 0 8
		0 0 22

and bounded as follows: on the north by Ambagahawatta sold by the Crown, Meegahahena sold by the Crown, Meegahahena sold by the Crown; on the east by T. P. 248,360; on the south by Meegahahena sold by the Crown, Ambagahawatta sold by the Crown; on the west by a road from Kurunegala to Viharegama (the village limit of Bingiriya).



Surveyor-General's Office,
Colombo, June 30, 1916.

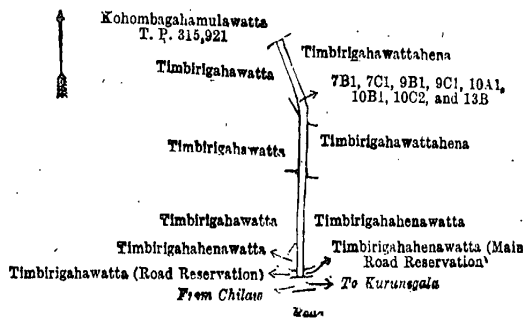
Scale of 4 Chains to an Inch.

G. K. THORNHILL,
for Surveyor-General.

II.—Preliminary plan 1,449.

Lot.	Name of Land.	Extent, A. R. P.	Lot.	Name of Land.	Extent, A. R. P.
7B1 ..	Timbirigahawatta (reservation for road)	0 0 4	10B1 ..	Timbirigahahenawatta (reservation for road)	0 0 3
7C1 ..	Timbirigahawattahena (do.)	0 0 3	10C2 ..	Timbirigahawatta (do.)	0 0 1
9B1 ..	Do. (do.)	0 0 5	13B ..	Do. (do.)	0 0 2
9C1 ..	Timbirigahawatta (do.)	0 0 4			0 0 27
10A1 ..	Timbirigahahenawatta (do.)	0 0 5			

and bounded as follows: on the north by Kohombagahamulawatta sold by the Crown (T. P. 315,921); on the east by Timbirigahawattahena sold by the Crown, Timbirigahahenawatta sold by the Crown, Timbirigahahenawatta (main road reservation) claimed by B. M. Menohamy and another; on the south by the road from Kurunegala to Chilaw; on the west by Timbirigahawatta (road reservation) claimed by P. Marsalinu Fernando, Timbirigahahenawatta sold by the Crown, Timbirigahawatta sold by the Crown.



Surveyor-General's Office,
Colombo, June 30, 1916.

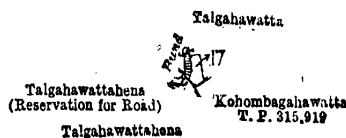
Scale of 8 Chains to an Inch.

G. K. THORNHILL,
for Surveyor-General.

III.—Preliminary plan 1,449.

Lot.	Name of Land.	Extent, A. R. P.
17 ..	Wala (water-hole) ..	0 0 14

and bounded as follows: on the north and east by Talgahawatta sold by the Crown; on the south by Kohombagahawatta sold by the Crown (T. P. 315,919), Talgahawattahena sold by the Crown, Talgahawattahena (reservation for road) claimed by A. M. Ranhamy; on the west by a bund.



Surveyor-General's Office,
Colombo, June 30, 1916.

Scale of 8 Chains to an Inch.

G. K. THORNHILL,
for Surveyor-General.

IV.—Preliminary plan 1,449.

Lot.	Name of Land.	Extent, A. R. P.
18D ..	Talgahawatta (reservation for footpath)	0 0 6

and bounded as follows : on the north by Talgahawatta sold by the Crown ; on the east by Talgahawatta (reservation for footpath) claimed by S. B. Hetu Etana ; on the south by Talgahawatta sold by the Crown ; on the west by the road from Kurunegala to Viharegama (village limit of Bingiriya).



Surveyor-General's Office,
Colombo, June 30, 1916.

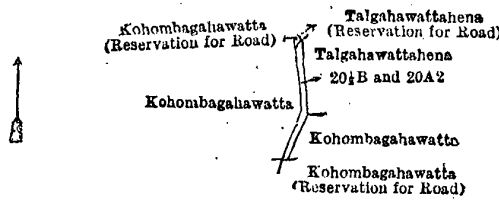
Scale of 8 Chains to an Inch.

G. K. THORNHILL,
for Surveyor-General.

V.—Preliminary plan 1,449.

Lot.	Name of Land.	Extent, A. R. P.
20½B ..	Kohombagahawatta (reservation for road)	0 0 6
20A2 ..	Talgahawattahena (do.)	0 0 7
		0 0 13

and bounded as follows : on the north by Kohombagahawatta (reservation for road) claimed by H. M. Unguhamy, Talgahawattahena (reservation for road) claimed by A. M. Ranhamy ; on the east by Talgahawattahena sold by the Crown, Kohombagahawatta sold by the Crown ; on the south by Kohombagahawatta (reservation for road) claimed by A. M. Kaluhamy, Korala ; on the west by Kohombagahawatta sold by the Crown.



Surveyor-General's Office,
Colombo, June 30, 1916.

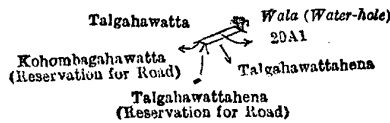
Scale of 8 Chains to an Inch.

G. K. THORNHILL,
for Surveyor-General.

VI.—Preliminary plan 1,449.

Lot.	Name of Land.	Extent, A. R. P.
20A1 ..	Talgahawattahena (reservation for road)	0 0 5

and bounded as follows : on the north by Talgahawatta sold by the Crown ; on the east by a bund, wala (water-hole) to be declared the property of the Crown under the Waste Lands Ordinances ; on the south by Talgahawattahena sold by the Crown, Talgahawattahena (reservation for road) claimed by A. M. Ranhamy ; on the west by Kohombagahawatta (reservation for road) claimed by H. M. Unguhamy.



Surveyor-General's Office,
Colombo, June 30, 1916.


Scale of 8 Chains to an Inch.

G. K. THORNHILL,
for Surveyor-General.

VII.—Preliminary plan 1,449.

Lot.	Name of Land.	Extent, A. R. P.
23F ..	Pita-ela (spill)	0 0 5

and bounded as follows : on the north by Pita-ela declared to be the property of the Crown under the Waste Lands Ordinances ; on the east by Timbirigahahena sold by the Crown ; on the south by Webodekumbura claimed by Kiri Banda, Registrar, and others ; on the west by Timbirigahahena sold by the Crown.



Surveyor-General's Office,
Colombo, June 30, 1916.

Scale of 8 Chains to an Inch.

G. K. THORNHILL,
for Surveyor-General.

VIII.—Preliminary plan 1,449.

Lot.	Name of Land.	Extent, A. R. P.
30A1	Bulugahamulahena	0 0 36

and bounded as follows : on the north by Kiruwakana claimed by Herat Mudiyanseleage Pinhamy and another ; on the east by Kudawewa (tank and bund) declared to be the property of the Crown under the Waste Lands Ordinances ; on the south and west by Bulugahamulahena sold by the Crown.



Surveyor-General's Office,
Colombo, June 30, 1916.

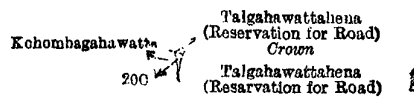
Scale of 8 Chains to an Inch.

G. K. THORNHILL,
for Surveyor-General.

IX.—Preliminary plan 1,449.

Lot.	Name of Land.	Extent, A. R. P.
20C	Kohombagahawatta (reservation for road)	0 0 5

and bounded as follows : on the north by Talgahawattahena (reservation for road) to be declared the property of the Crown under the Waste Lands Ordinances ; on the east and south by Talgahawattahena (reservation for road) to be declared the property of the Crown under the Waste Lands Ordinances ; on the west by Kohombagahawatta sold by the Crown.



Surveyor-General's Office,
Colombo, June 30, 1916.

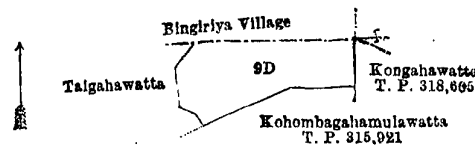
Scale of 8 Chains to an Inch.

G. K. THORNHILL,
for Surveyor-General.

X.—Preliminary plan 1,449.

Lot.	Name of Land.	Extent, A. R. P.
9D	Talgahahena	2 0 3

and bounded as follows : on the north by the village limit of Bingiriya ; on the east by Kongahawatta sold by the Crown (T. P. 318,605) ; on the south by Kohombagahamulawatta sold by the Crown (T. P. 315,921) ; on the west by Talgahawatta sold by the Crown.



Surveyor-General's Office,
Colombo, September 13, 1916.

Scale of 8 Chains to an Inch.

G. K. THORNHILL,
for Surveyor-General.

J. M. DAVIES,
Special Officer.

March 26, 1917.

Kurunegala S. O. No. 1,711.

Order under Section 2 of "The Waste Lands Ordinances of 1897, 1899, 1900, and 1903,"
declaring Lands to be Crown Property.

In the matter of the lands commonly called or known as Kolongahamulahena (cemetery), Gansabhawa path, situate in the village of Pahala Kalalpitiya, in the Udukaha korale south of the Dambadeni hatpattu of the Kurunegala District, in the North-Western Province, and of "The Waste Lands Ordinances of 1897, 1899, 1900, and 1903."

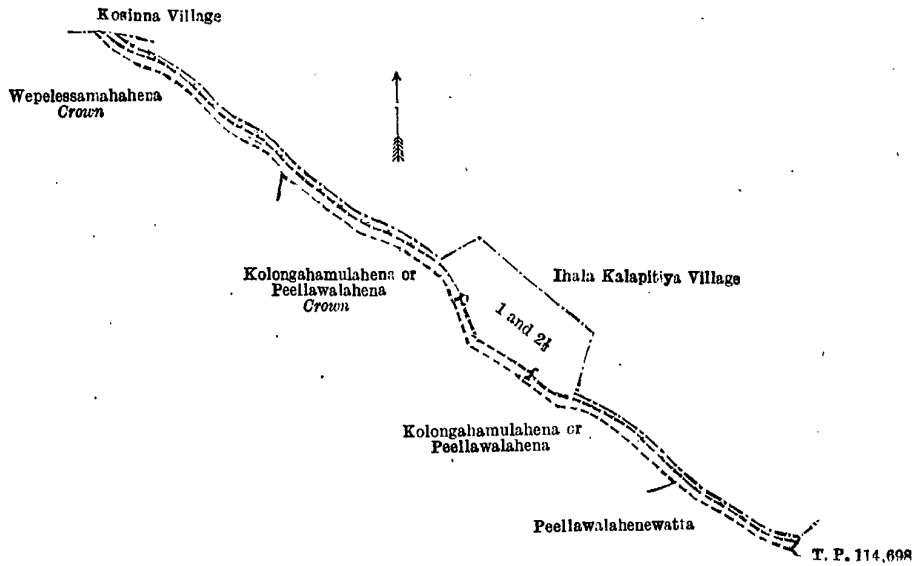
THE notice required by section 1 of "The Waste Lands Ordinances of 1897, 1899, 1900, and 1903," having been duly published in manner prescribed by that section in respect of the above-named lands (*vide* Notice No. 5,516), and no claim having been made to the said lands or to any interest therein within the period of three months from the date specified in the said notice, I, Norman Albert Hampton, Special Officer appointed under section 28 of the said Ordinances, under and by virtue of the powers vested in me in that behalf by section 2 of the said Ordinances, do hereby on this 7th day of March, 1917, order and declare that the said lands, as more fully described herein below, situate in the village of Pahala Kalalpitiya, in the Udukaha korale south of the Dambadeni hatpattu of the Kurunegala District, in the North-Western Province, and shown as lots 1, 2½, 3½, 8½, and 9½ in preliminary plan 456, and in the annexed diagrams, and containing in extent 1 acre and 6 perches, are the property of the Crown.

Description of the Lands referred to.

The following lots situated in the village of Pahala Kalalpitiya, in the Udukaha korale south of the Dambadeni hatpattu of the Kurunegala District, in the North-Western Province, as described in the annexed diagrams :—

Lot.	Name of Land.	Extent, A. R. P.
1	Kolongahamulahena (cemetery)	0 2 5
2½	Gansabhawa path	0 1 18
		0 3 23

and bounded as follows : on the north by the village limit of Kosinna ; on the east by the village limit of Ihala Kalalpitiya ; on the south by (T. P. 114,698) ; on the west by Peellawalahenewatta claimed by H. S. de Banda, Korala, Kolongahamulahena or Peellawalahena sold under the Waste Lands Ordinances to Herat Samarakoon Mudiyanseleage Banda, Korala, Kolongahamulahena or Peellawalahena belonging to the Crown, Wepelessamahahena belonging to the Crown.



Surveyor-General's Office,
Colombo, January 26, 1917.

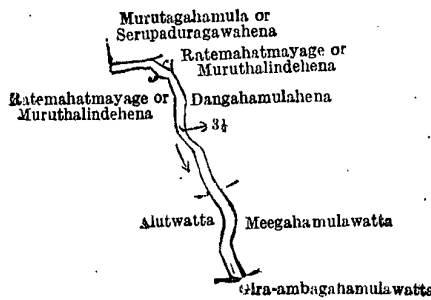
Scale of 4 Chains to an Inch.

A. H. G. DAWSON,
for Surveyor-General.

II.—Preliminary plan 456.

Lot.	Name of Land.	Extent, A. R. P.
3½	Ela (stream)	0 0 18

and bounded as follows: on the north by Murutagahamula or Serupaduragawahena claimed by S. M. Mudalihami, Ratamahatmayage or Muruthalindehena claimed by H. S. M. Banda, Korala; on the east by Dangahamulahena claimed by H. S. M. Banda, Korala, and others, Meegahamulawatta claimed by S. M. Mudalihami; on the south by Gira-ambagahamulawatta (private); on the west by Alutwatta claimed by S. M. Mudalihami and others, Ratamahatmayage or Muruthalindehena claimed by H. S. M. Banda Korala.



Surveyor-General's Office,
Colombo, December 9, 1914.

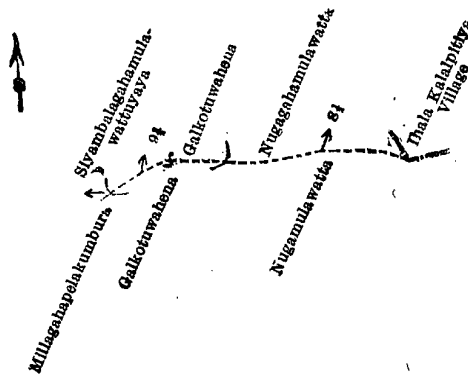
Scale of 4 Chains to an Inch.

G. K. THORNHILL,
for Acting Surveyor-General.

III.—Preliminary plan 456.

Lot.	Name of Land.	Extent, A. R. P.
8½	Gansabhawa path	0 0 3
9½	Do.	0 0 2
		0 0 5

and bounded as follows: on the north by Galkotuwahena claimed by J. Dingiri Appu, Nugagahamulawatta claimed by Banda and others; on the east by the village limit of Ihala Kalapitiya; on the south by Nugamulawatta claimed by Banda, Galkotuwahena claimed by J. Dingiri Appu, Millagahapelakumbura (private); on the west by Siyambalagahamulawattuyaya (private).



Surveyor-General's Office,
Colombo, December 9, 1914.

Scale of 4 Chains to an Inch.

G. K. THORNHILL,
for Acting Surveyor-General.

March 7, 1917.

N. A. HAMPTON,
Special Officer.

Kurunegala S. O. No. 1,712.

**Order under Section 2 of "The Waste Lands Ordinances of 1897, 1899, 1900, and 1903,"
declaring Lands to be Crown Property.**

In the matter of the lands commonly called or known as Yakambemukulana, road, &c., situate in the village of Katugampolagedera, in the Gannawe korale of the Weudawili hatpattu of the Kurunegala District, in the North-Western Province, and of "The Waste Lands Ordinances of 1897, 1899, 1900, and 1903."

THE notice required by section 1 of "The Waste Lands Ordinances of 1897, 1899, 1900, and 1903," having been duly published in manner prescribed by that section in respect of the above-named lands (*vide* Notice No. 6,094), and no claim having been made to the said lands or to any interest therein within the period of three months from the date specified in the said notice, I, Norman Albert Hampton, Special Officer appointed under section 28 of the said Ordinances, under and by virtue of the powers vested in me in that behalf by section 2 of the said Ordinances, do hereby on this 20th day of March, 1917, order and declare that the said lands, as more fully described herein below, situate in the village of Katugampolagedera, in the Gannawe korale of the Weudawili hatpattu of the Kurunegala District, in the North-Western Province, and shown as lots 3, 67, 98, and 119 in preliminary plan 1,525, and in the annexed diagrams, and containing in extent 28 acres and 16 perches, are the property of the Crown.

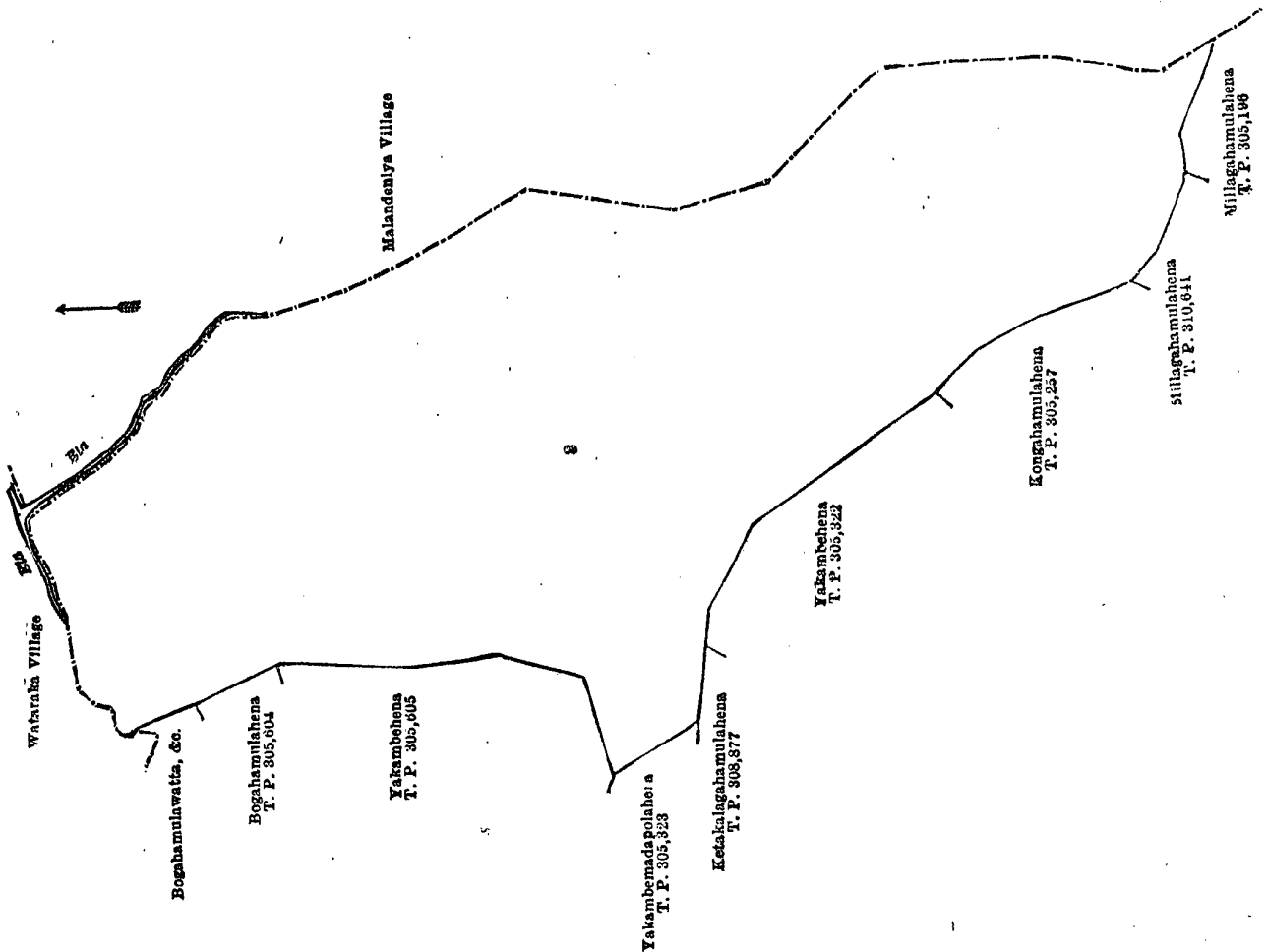
Description of the Lands referred to.

The following lots situated in the village of Katugampolagedera, in the Gannawe korale of the Weudawili hatpattu of the Kurunegala District, in the North-Western Province, as described in the annexed diagrams :—

I.—Preliminary plan 1,525.

Lot.	Name of Land.	Extent, A. R. P.
3	Yakambemukulana	20 1 8

and bounded as follows : on the north by the village limit of Wataraka (an ela), the village limit of Wataraka, the village limit of Malandeniya (an ela) ; on the east by the village limit of Malandeniya ; on the south by Millagahamulahena sold by Crown (T. P. 305,196), Millagahamulahena sold by Crown (T. P. 310,641) ; on the west by Kongahamulahena sold by Crown (T. P. 305,257), Yakambehena sold by Crown (T. P. 305,322), Ketakalagahamulahena sold by Crown (T. P. 308,877), Yakambemadapolahena sold by Crown (T. P. 305,323), Yakambehena sold by Crown (T. P. 305,605), Bogahamulahena sold by Crown (T. P. 305,604), Bogahamulawatta, &c., claimed by Tennekoon Mudiyansele Ran Menika and others, the village limit of Wataraka.



Scale of 4 Chains to an Inch.

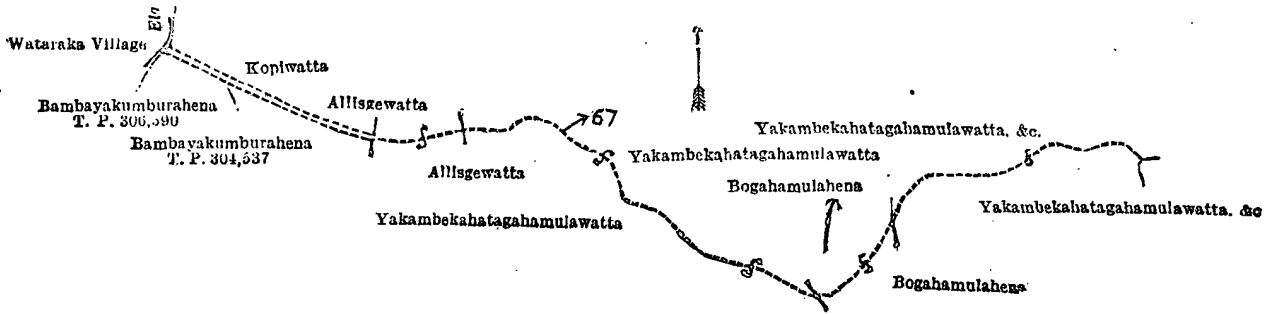
Surveyor-General's Office,
Colombo, July 7, 1916.

G. K. THORNHILL,
for Surveyor-General.

II.—Preliminary plan 1,525.

Lot.	Name of Land.	Extent, A. R. P.
67 .. Road	0 0 26

and bounded as follows : on the north by Kopiwatta claimed by Heneke Mudiyansege Punchirala, Allisgewatta claimed by Kospelawattege Sinno Appu, Yakambekahatagahamulawatta claimed by Heneke Mudiyansege Menikrala and others, Bogahamulahena claimed by Heneke Mudiyansege Ukkumonika and others, Yakambekahatagahamulawatta, &c., claimed by Mudiyansege Menikrala and others ; on the east by an ela ; on the south by Yakambekahatagahamulawatta, &c., claimed by Heneke Mudiyansege Menikrala and others, Bogahamulahena claimed by Heneke Mudiyansege Ukku Menika and others, Yakambekahatagahamulawatta claimed by Heneke Mudiyansege Menikrala and others, Allisgewatta claimed by Kospelawattege Sinno Appu, Bambayakumburehena sold by Crown (T. P. 304,537), Bambayakumburahena sold by Crown (T. P. 306,590) ; on the west by the village limit of Wataraka, an ela.



Surveyor-General's Office,
Colombo, July 7, 1916.

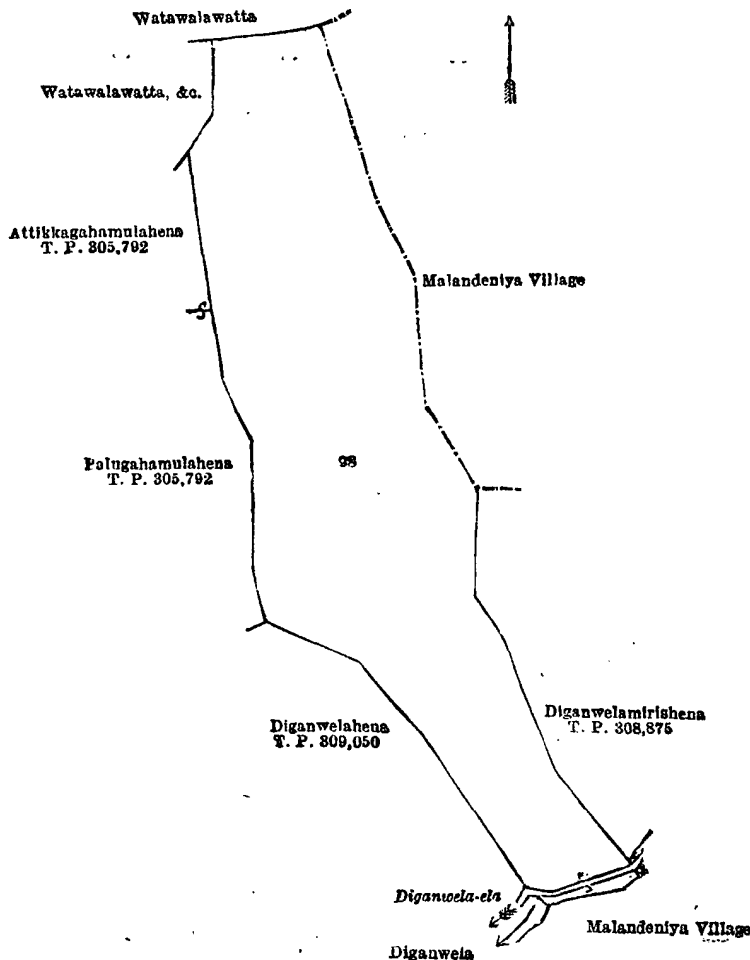
Scale of 4 Chains to an Inch.

G. K. THORNHILL,
for Surveyor-General.

III.—Preliminary plan 1,525.

Lot.	Name of Land.	Extent, A. R. P.
98 .. Diganwelamoragahalandemukalana	6 3 20

and bounded as follows : on the north by Watawalawatta claimed by Dahanayaka Mudiyansege Ranmenika ; on the east by the village limit of Malandeniya, Diganwelamirishena sold by Crown (T. P. 308,875), the Diganwela-ela, the village limit of Malandeniya ; on the south by the village limit of Malandeniya, Diganwela (private), the Diganwela-ela, Diganwelahena sold by Crown (T. P. 309,050) ; on the west by Palugahamulahena sold by Crown (T. P. 305,792), Attikkagahamulahena sold by Crown (T. P. 305,792), Watawalawatta, &c., claimed by Bramachariyalage Ukkuwa and others.



Surveyor-General's Office,
Colombo, July 7, 1916.

Scale of 4 Chains to an Inch.

G. K. THORNHILL,
for Surveyor-General.

IV.—Preliminary plan 1,525.

Lot.	Name of Land.	Extent, A. R. P.
119	Part of Diganwala-ela	0 3 2

and bounded as follows : on the north by Ambagahamulahena sold by Crown (T. P. 305,452) ; on the east by Ambagahamulahena sold by Crown (T. P. 305,452), Pahalawelyaya (private), Galmullapillewa claimed by Malwee Herat Mudiyansele Sengurala and others, Radakotuwehena sold by Crown (T. P. 306,340), Wangutenepansalwatta claimed by Lansakaru Herat Mudiyansele Dingiri Banda, *ex-Arachchi* (trustee of Wangutenne Vihare), Pansalakumbura claimed by Sunanda Unnanse, Wangutenepansalwatta claimed by Lansakaru Herat Mudiyansele Dingiri Banda, *ex-Arachchi* (trustee of Wangutenne Vihare), Pansalawatta claimed by Lansakaru Herat Mudiyansele Dingiri Banda, *ex-Arachchi* (trustee of Wangutenne Vihare), Gabadaralayehena sold by Crown (T. P. 306,307), Gabadaralayewatta claimed by Lansakarage Herat Mudiyansele Dingiri Menika and others, Ihala-aswedduma (private), Pita-ela (private), Ihala-aswedduma (private) ; on the south by the village limit of Malandeniya, the village limit of Wataraka, part of Diganwala-ela ; on the west by the village limit of Wataraka (part of Diganwala-ela).

[For Diagram see page 779.]

Anuradhapura S. O. No. 862.

Order under Section 2 of "The Waste Lands Ordinances of 1897, 1899, 1900, and 1903,"
declaring Lands to be Crown Property,

In the matter of the lands commonly called or known as Kudawewamukalana and Akkaraidama, situate in the village of Nekatunuwewa, in the Pahala Kende tulana of the Kende korale of the Nuwaragam palata, in the North-Central Province, and of "The Waste Lands Ordinances of 1897, 1899, 1900, and 1903."

THE notice required by section 1 of "The Waste Lands Ordinances of 1897, 1899, 1900, and 1903," having been duly published in manner prescribed by that section in respect of the above-named lands (*vide* Notice No. 6,000), and no claim having been made to the said lands or to any interest therein within the period of three months from the date specified in the said notice, I, Thomas Graham Willett, Special Officer appointed under section 28 of the said Ordinances, under and by virtue of the powers vested in me in that behalf by section 2 of the said Ordinances, do hereby on this 16th day of March, 1917, order and declare that the said lands, as more fully described herein below, situate in the village of Nekatunuwewa, in the Pahala Kende tulana of the Kende korale of the Nuwaragam palata, in the North-Central Province, and shown as lots 4G and 28F in preliminary plan 597 and in the annexed diagram, and containing in extent 7 acres, are the property of the Crown.


Description of the Lands referred to.

The following lots situated in the village of Nekatunuwewa, in the Pahala Kende tulana of the Kende korale of the Nuwaragam palata, in the North-Central Province, as described in the annexed diagrams :—

I.—Preliminary plan 597.

Lot.	Name of Land.	Extent, A. R. P.
4G	Kudawewamukalana	5 3 36

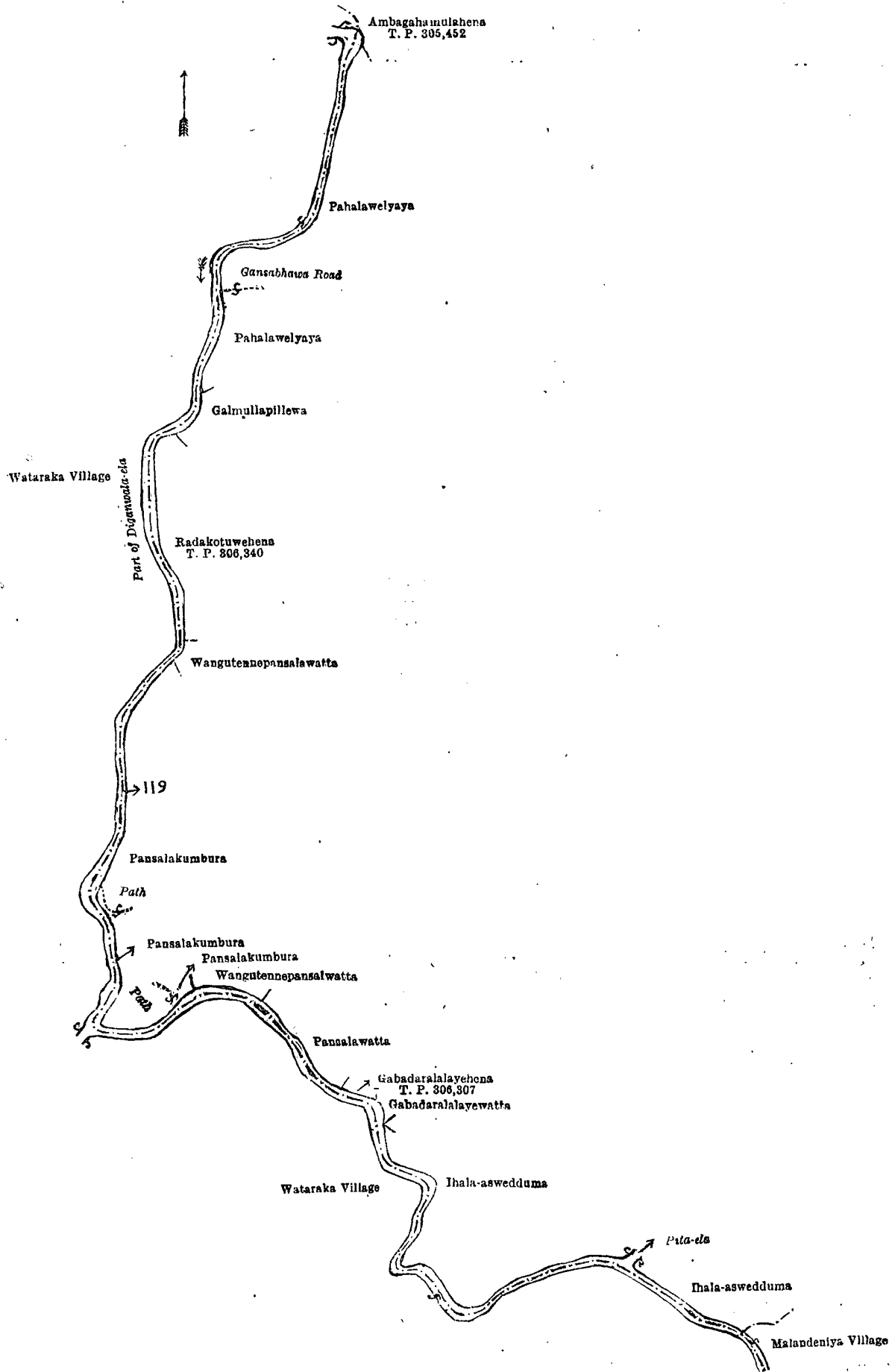
and bounded as follows : on the north and east by Kudawewamukalana declared to be the property of the Crown under the Waste Lands Ordinances ; on the south by Kudawewamukalana sold by the Crown (T. P. 312,788), Tisbamba declared to be the property of the Crown under the Waste Lands Ordinances ; on the west by T. P. 225.122.



Surveyor-General's Office,
Colombo, July 17, 1916.

Scale of 4 Chains to an Inch.

G. K. THORNHILL,
for Surveyor-General.



Surveyor-General's Office,
Colombo, July 7, 1916.

Scale of 4 Chains to an Inch.

March 20, 1917.

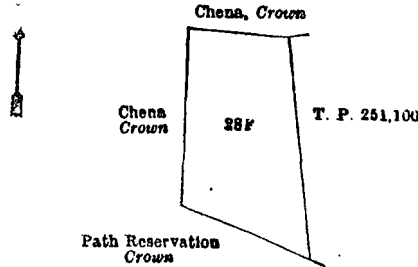
N. A. HAMPTON,
Special Officer.

G. K. THORNHILL,
for Surveyor-General.

II.—Preliminary plan 5J7.

Lot.	Name of Land.	Extent, A. R. P.
28F	Akkaraidama	1 0 4

and bounded as follows: on the north by chena declared to be the property of the Crown under the Waste Lands Ordinances; on the east by T. P. 251,100; on the south by path reservation declared to be the property of the Crown under the Waste Lands Ordinances; on the west by chena declared to be the property of the Crown under the Waste Lands Ordinances.



Surveyor-General's Office,
Colombo, July 17, 1916.

Scale of 4 Chains to an Inch.

G. K. THORNHILL,
for Surveyor-General.

March 16, 1917.

T. G. WILLETT,
Special Officer.

Anuradhapura S. O. No. 863.

Order under Section 2 of "The Waste Lands Ordinances of 1897, 1899, 1900, and 1903," declaring Lands to be Crown Property.

In the matter of the lands commonly called or known as Kumbukgollewelanda, &c., situate in the village of Halikumbukgollewa, in the Alut Kadawat tulana in the Kadawat korale of the Nuwaragam palata, in the North-Central Province, and of "The Waste Lands Ordinances of 1897, 1899, 1900, and 1903."

THE notice required by section 1 of "The Waste Lands Ordinances of 1897, 1899, 1900, and 1903," having been duly published in manner prescribed by that section in respect of the above-named lands (*vide* Notice No. 6,033), and no claim having been made to the said lands or to any interest therein within the period of three months from the date specified in the said notice, I, Thomas Graham Willett, Special Officer appointed under section 28 of the said Ordinances, under and by virtue of the powers vested in me in that behalf by section 2 of the said Ordinances, do hereby on this 16th day of March 1917, order and declare that the said lands, as more fully described herein below, situate in the village of Halikumbukgollewa, in the Alut Kadawat tulana, in the Kadawat korale of the Nuwaragam palata, in the North-Central Province, and shown as lots 3E, 3F, 3H, 3I, and 14 in preliminary plan 626 and in the annexed diagrams, and containing in extent 12 acres and 3 perches, are the property of the Crown.

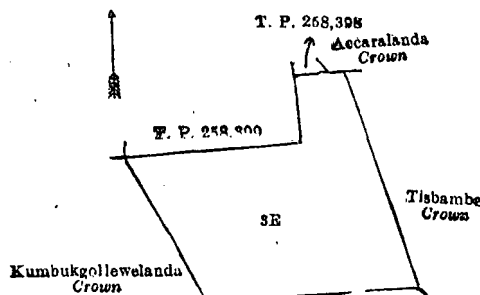
Description of the Lands referred to.

The following lots situated in the village of Halikumbukgollewa, in the Alut Kadawat tulana of the Kadawat korale of the Nuwaragam palata, in the North-Central Province, as described in the annexed diagrams:—

I.—Preliminary plan 626.

Lot.	Name of Land.	Extent, A. R. P.
3E	Kumbukgollewelanda	1 2 37

and bounded as follows: on the north by T. P. 258,399, T. P. 258,398, Accaralanda belonging to the Crown; on the east by Tisbamba belonging to the Crown; on the south and west by Kumbukgollewelanda belonging to the Crown.



Surveyor-General's Office,
Colombo, July 27, 1916.

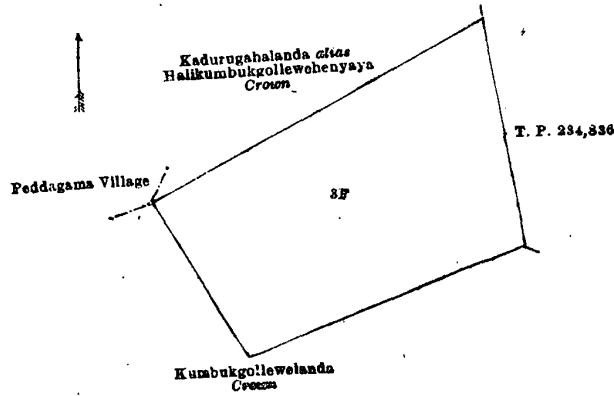
Scale of 4 Chains to an Inch.

G. K. THORNHILL,
for Surveyor-General.

II.—Preliminary plan 626.

Lot.	Name of Land.	Extent, A. R. P.
3F	Kumbukgollewelanda	3 3 1

and bounded as follows: on the north by village limit of Peddegama, Kadurugahalanda *alias* Halikumbukgollewehenyaya belonging to the Crown; on the east by T. P. 234,836; on the south and west by Kumbukgollewelanda belonging to the Crown.



Surveyor-General's Office,
Colombo, July 27, 1916.

Scale of 4 Chains to an Inch.

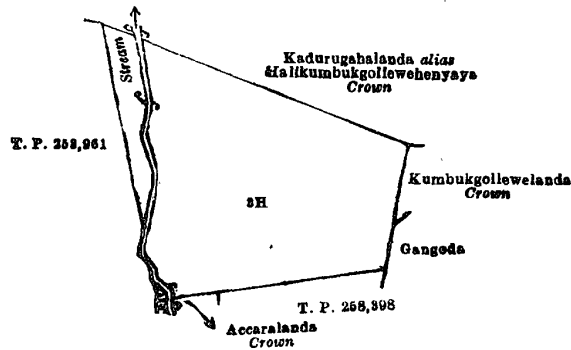
G. K. THORNHILL,
for Surveyor-General.

Lot. Name of Land.
3H .. Kumbukgollewelanda

III.—Preliminary plan 626.

Extent, A. R. P.
2 3 17

and bounded as follows: on the north by Kadurugahalanda alias Halikumbukgollewehenyaya belonging to the Crown; on the east by Kumbukgollewelanda belonging to the Crown, Gangoda claimed by Kinda Vedage Tikira; on the south by T. P. 258,398, Accaralanda belonging to the Crown; on the west by T. P. 253,961, a stream, T. P. 253,961.



Surveyor-General's Office,
Colombo, July 27, 1916.

Scale of 4 Chains to an Inch.

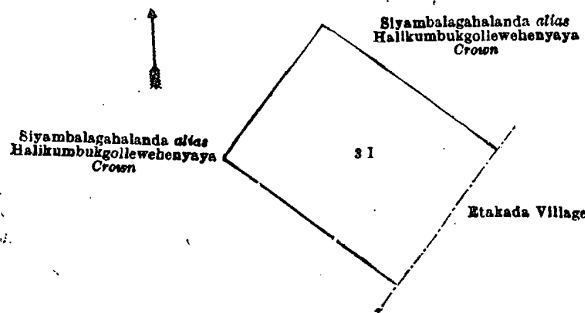
G. K. THORNHILL,
for Surveyor-General.

Lot. Name of Land.
3I .. Kumbukgollewelanda

IV.—Preliminary plan 626.

Extent, A. R. P.
2 0 0

and bounded as follows: on the north by Siyambalagahalanda alias Halikumbukgollewehenyaya belonging to the Crown; on the east by the village limit of Elakada; on the south and west by Siyambalagahalanda alias Halikumbukgollewehenyaya belonging to the Crown.



Surveyor-General's Office,
Colombo, July 27, 1916.

Scale of 4 Chains to an Inch.

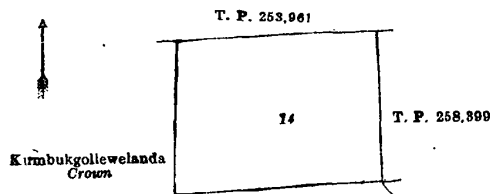
G. K. THORNHILL,
for Surveyor-General.

Lot. Name of Land.
14 .. Diyapattagahalanda

V.—Preliminary plan 626.

Extent, A. R. P.
1 2 28

and bounded as follows: on the north by T. P. 253,961; on the east by T. P. 258,399; on the south and west by Kumbukgollewelanda belonging to the Crown.



Surveyor-General's Office,
Colombo, July 27, 1916.

Scale of 4 Chains to an Inch.

G. K. THORNHILL,
for Surveyor-General.

March 16, 1917.

T. G. WILLETT,
Special Officer.

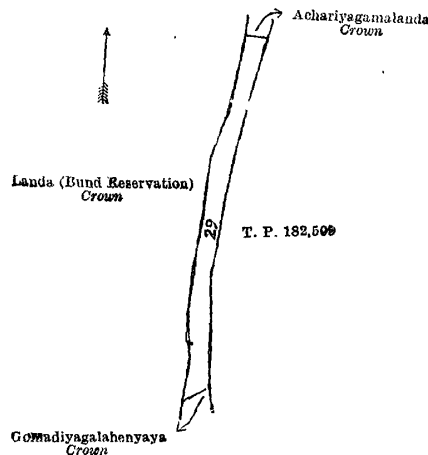
Anuradhapura S. O. No. 864.
Order under Section 2 of "The Waste Lands Ordinances of 1897, 1899, 1900, and 1903,"
declaring Land to be Crown Property.

In the matter of the land commonly called or known as Accarawelawedibima, situate in the village of Adampane, in the Andarawewa tulana in the Wilachchiya korale of the Nuwaragam palata, in the North-Central Province, and of "The Waste Lands Ordinances of 1897, 1899, 1900, and 1903."

THE notice required by section 1 of "The Waste Lands Ordinances of 1897, 1899, 1900, and 1903," having been duly published in manner prescribed by that section in respect of the above-named land (*vide* Notice No. 6,016), and no claim having been made to the said land or to any interest therein within the period of three months from the date specified in the said notice, I, Thomas Graham Willett, Special Officer appointed under section 28 of the said Ordinances, under and by virtue of the powers vested in me in that behalf by section 2 of the said Ordinances, do hereby on this 16th day of March, 1917, order and declare that the said land, as more fully described herein below, situate in the village of Adampane, in the Andarawewa Tulana in the Wilachchiya korale of the Nuwaragam palata, in the North-Central Province, and shown as lot 29, in preliminary plan 659 and in the annexed diagram, and containing in extent 1 rood and 29 perches, is the property of the Crown.

Description of the Land referred to.

The land commonly called or known as Accarawelawedibima, situate in the village of Adampane, in the Andarawewa tulana of the Wilachchiya korale of the Nuwaragam palata, in the North-Central Province; containing in extent 1 rood and 29 perches, shown as lot 29 in preliminary plan 659 and in the annexed diagram; and bounded as follows: on the north by Achariyagamalanda belonging to the Crown; on the east by T. P. 182,509; on the south by Gomadiyagalahenyaya belonging to the Crown; on the west by Landa (bund reservation) belonging to the Crown.



Surveyor-General's Office,
Colombo, July 20, 1916.

Scale of 4 Chains to an Inch.

March 16, 1917.

T. G. WILLETT,
Special Officer.

G. K. THORNHILL,
for Surveyor-General.

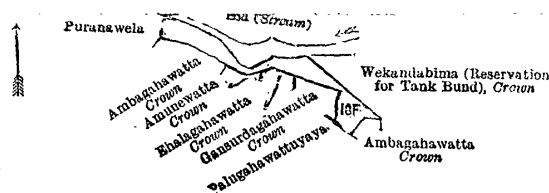
Anuradhapura S. O. No. 865.
Order under Section 2 of "The Waste Lands Ordinances of 1897, 1899, 1900, and 1903,"
declaring Land to be Crown Property.

In the matter of the land commonly called or known as Tisbamba, situate in the village of Amunukola, in the Ihala Kelagam tulana, in the Wilachchiya korale of the Nuwaragam palata, in the North-Central Province, and of "The Waste Lands Ordinances of 1897, 1899, 1900, and 1903."

THE notice required by section 1 of "The Waste Lands Ordinances of 1897, 1899, 1900, and 1903," having been duly published in manner prescribed by that section in respect of the above-named land (*vide* Notice No. 6,082), and no claim having been made to the said land or to any interest therein within the period of three months from the date specified in the said notice, I, Thomas Graham Willett, Special Officer appointed under section 28 of the said Ordinances, under and by virtue of the powers vested in me in that behalf by section 2 of the said Ordinances, do hereby on this 15th day of March, 1917, order and declare that the said land, as more fully described herein below, situate in the village of Amunukola, in the Ihala Kelagam tulana, in the Wilachchiya korale of the Nuwaragam palata, in the North-Central Province, and shown as lot 18F in preliminary plan 680 and in the annexed diagram, and containing in extent 37 perches, is the property of the Crown.

Description of the Land referred to.

The land commonly called or known as Tisbamba, situated in the village of Amunukola, in the Ihala Kelagam tulana of the Wilachchiya korale of the Nuwaragam palata, in the North-Central Province, containing in extent 37 perches, shown as lot 18F in preliminary plan 680 and in the annexed diagram; and bounded as follows: on the north by Puranawela claimed by Wanakaralage Suddahamy and others, an ela (stream); on the east by Wekandabima (reservation for tank bund) belonging to the Crown; on the south by Ambagahawatta, belonging to the Crown, Palugahawattuyaya claimed by Rana, Vel-Vidane, and others, Gansurdagahawatta, belonging to the Crown, Ehalagahawatta belonging to the Crown, Amunewatta belonging to the Crown, Ambagahawatta, belonging to the Crown; on the west by Puranawela claimed by Wanakaralage Suddahamy and others.



Surveyor-General's Office,
Colombo, August 5, 1916.

Scale of 4 Chains to an Inch.

March 15, 1917.

T. G. WILLETT,
Special Officer.

G. K. THORNHILL,
for Surveyor-General.