

Ceylon Government Gazette

Published by Authority.

No. 6,876 — FRIDAY, JUNE 1, 1917.

PART I.—General: Minutes, Proclamations, Appointments, and General Government Notifications.
PART II.—Legal and Judicial.

PART III.—Provincial Administration.
PART IV.—Land Settlement.
PART V.—Mercantile, Marine, Municipal, Local, &c.

Separate paging is given to each Part, in order that it may be filed separately.

Part IV.—Land Settlement.

	PAGE		PAGE
Preliminary Notices	783	Final Orders	796

PRELIMINARY NOTICES.

Anuradhapura Notice No. 6,360.

Notice under "The Waste Lands Ordinances of 1897, 1899, 1900, and 1903."

TAKE notice that unless within three months from June 1, 1917, the persons, if any, who claim any interest in the lands hereinafter mentioned or in any one or more of such lands or to some interest therein make claim in person or in writing to the said lands or any of them or to some interest therein to T. G. Willett, Esq., Special Officer appointed under section 28 of "The Waste Lands Ordinances of 1897, 1899, 1900, and 1903," at his office at Fort, Colombo:

Such Special Officer, in pursuance of the powers vested in him by the said Ordinances, will declare by writing under his hand that the said lands, or such of them as to which no claim has been made, are the property of the Crown.

T. G. WILLETT,
Special Officer.

Description of the Lands referred to.

The following lots situated in the village of Nitulagama, in the Moragalla Kadawat tulana of the Wilachchiya korale of the Nuwaragam palata, in the North-Central Province, as described in the annexed diagram:—

Preliminary plan 707.

Lot.	Name of Land.	Extent, A. R. P.	Lot.	Name of Land.	Extent, A. R. P.
1 ..	Path (half of the area)	.. 0 3 32	21 ..	Higgahakadawala-ela (stream)	.. 0 0 13
2 ..	Polattagamaelamukalana, &c.	.. 305 0 5	22 ..	Higgahakadawalalanda and Kolongasyaya	.. 32 0 13
3 ..	Bogaha-ela (stream)	.. 0 2 29	23 ..	Kolongasyaya-ela (stream)	.. 0 1 18
4 ..	Kimbulpatiyawewa-ela (stream)	.. 0 3 5	24 ..	Kolongasyaya	.. 25 0 3
5 ..	Polattagama-ela (stream)	.. 0 0 32	25 ..	Minipitiya (cemetery)	.. 0 2 0
6 ..	Do. (do.)	.. 0 1 17	26 ..	Path (path to cemetery)	.. 0 0 9
7 ..	Polattagamawekanda (tank bund)	.. 0 2 36	27 ..	Galpoththemukalana, Polattagamaelamukalana	.. 41 0 37
8 ..	Polattagamaelalanda	.. 17 2 13	28 ..	Nitulagamawewa (tank)	.. 30 2 22
9 ..	Higgahakadawala-ela (stream)	.. 0 2 9	29 ..	Footpath	.. 0 0 14
10 ..	Patahayelanda	.. 58 2 27	30 ..	Lolugahagodawalalanda	.. 3 0 39
11 ..	Footpath	.. 0 0 20	31 ..	Lolugahagodamukalana	.. 3 1 37
12 ..	Patahayemukalana	.. 1 0 20	32 ..	Higgahakadawala-ela (stream)	.. 0 0 36
13 ..	Footpath	.. 0 0 4	33 ..	Lolugahagodamukalana	.. 3 2 17
14 ..	Higgahakadawalamukalana	.. 0 2 10	34 ..	Footpath	.. 0 0 9
15 ..	Wekanda (tank bund)	.. 0 0 27	35 ..	Lolugahagodawelamukalana	.. 23 0 12
16 ..	Footpath	.. 0 0 4	36 ..	Lolugahagodawelawekanda (tank bund)	.. 0 3 8
17 ..	Higgahakadawalalanda	.. 7 2 28	37 ..	Lolugahagodawalalanda	.. 1 1 1
18 ..	Higgahakadawalawekanda (tank bund)	.. 0 3 0	38 ..	Higgahakadawala-ela (stream)	.. 0 0 15
19 ..	Lolugahagodawalalanda	.. 1 1 8			
20 ..	Footpath	.. 0 0 6			

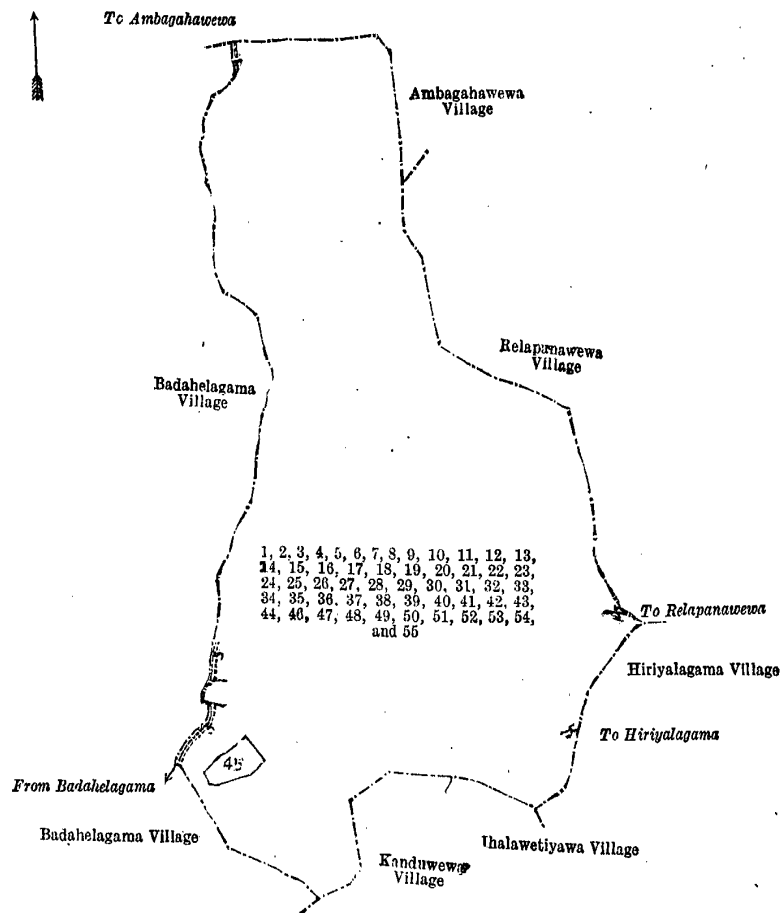
Lot.	Name of Land.	Extent, A. R. P.	Lot.	Name of Land.	Extent, A. R. P.
39	Lolugahagodawalalanda	.. 54 1 19	49	Wewapaulekele	.. 7 0 1
40	Wekanda (tank bund)	.. 0 2 10	50	Footpath	.. 0 0 1
41	Lolugahagodawalamukalana	.. 19 1 33	51	Kanduwewe-ela (stream)	.. 0 0 17
42	Footpath	.. 0 0 30	52	Wewupitivalanda	.. 0 0 24
43	Nitulagamalandukele, &c.	.. 78 0 25	53	Do.	.. 0 0 6
44	Purawattiyalanda (reservation for tank)	0 3 5	54	Kanduwewa-ela (stream)	.. 0 0 8
46	Wekandapaulekele(do.)) 0 3 37	55	Nitulagamalanda	.. 0 0 19
47	Wan-ela	.. 0 0 2			
48	Footpath (half of the area)	.. 0 0 15			
					725 1 7

and bounded as follows : on the north by the village limit of Ambagahawewa ; on the east by the village limit of Ambagahawewa, the village limit of Relapanawewa, the village limit of Hiriyalagama ; on the south by the village limit of Hiriyalagama, the village limit of Thalawetiya, the village limit of Kanduwewa, the village limit of Badahelagama ; on the west by the village limit of Badahelagama.

NOTE.—The following lot lying within the above boundaries is excluded from this notice, and its acreage of 5 acres and 7 perches is not included in the acreage of 725 acres 1 rood and 7 perches given above :—

Lot.	Name of Land.	Extent, A. R. P.
45	Nitulagamewela	.. 5 0 7

Preliminary plan 707.



Surveyor-General's Office,
Colombo, October 17, 1916.

Scale of 32 Chains to an Inch.

G. K. THORNHILL,
for Surveyor-General.

Anuradhapura S. O. 12—1917.

Anuradhapura Notice No. 6,361.

Notice under "The Waste Lands Ordinances of 1897, 1899, 1900, and 1903."

TAKE notice that unless within three months from June 1, 1917, the persons, if any, who claim any interest in the lands hereinafter mentioned or in any one or more of such lands or to some interest therein make claim in person or in writing to the said lands or any of them or to some interest therein to T. G. Willett, Esq., Special Officer appointed under section 28 of "The Waste Lands Ordinances of 1897, 1899, 1900, and 1903," at his office at Fort, Colombo :

Such Special Officer, in pursuance of the powers vested in him by the said Ordinances, will declare by writing under his hand that the said lands, or such of them as to which no claim has been made, are the property of the Crown.

T. G. WILLETT,
Special Officer.

Description of the Lands referred to.

The following lots situated in the village of Walpolagama, in the Moragalla Kadawat tulana of the Wilachchiya korale of the Nuwaragam palata, in the North-Central Province, as described in the annexed diagram :—

Preliminary plan 711.

Lot.	Name of Land.	Extent, A. R. P.	Lot.	Name of Land.	Extent, A. R. P.
1 ..	Mahawalpolagamamukalana, gahayaya ..	124 3 38	15 ..	Mahawalpolagamamukalana	0 1 13
2 ..	Pinpara (cart track) ..	0 2 15	19 ..	Ela (dry stream) ..	0 2 33
2½ ..	Do. (do.) ..	0 0 19	20 ..	Nugagahayaya ..	0 1 2
3 ..	Mahawalpolagamamukalana	105 2 30	22 ..	Kudawalpolagamamukalana	5 1 6
4 ..	Ela (dry stream) ..	0 0 35	23 ..	Pinpara (cart track) ..	0 0 39
5 ..	Mahawalpolagamamukalana	10 0 10	24 ..	Footpath ..	0 0 2
6 ..	Footpath ..	0 0 16	26 ..	Ela (stream) ..	0 0 17
7 ..	Mahawalpolagamamukalana	29 0 39	27 ..	Nugagahayaya ..	45 0 26
8 ..	Footpath ..	0 0 26	28 ..	Pinpara (cart track) ..	0 2 25
9 ..	Mahawalpolagamawewa (tank)	21 3 11	29 ..	Nariwewa (abandoned tank bund)	0 1 7
10 ..	Mahawalpolagamawewehena (reservation for tank bund) ..	0 2 12	30 ..	Mahawalpolagamamukalana	89 2 24
11 ..	Mahawalpolagamamukalana (reservation for tank bund) ..	1 0 30	31 ..	Kudawalpolagamakandura (stream) ..	0 1 30
12 ..	Footpath ..	0 0 6	32 ..	Kudagamawewa (tank) ..	10 3 20
13 ..	Mahawalpolagamamukalana	1 2 0	33 ..	Kudagamamukalana (reservation for tank bund) ..	1 3 3
14 ..	Ela (dry stream) ..	0 0 32	34 ..	Kudagamamukalana	48 2 13
					500 3 19

and bounded as follows : on the north by the village limit of Talgaswewa, the village limit of Galpodiawewa ; on the east by the village limit of Badahelagama ; on the south by the village limit of Nochchiyagama, the village limit of Ihalagama, the village limit of Weliyawa ; on the west by the village limit of Weliyawa, the village limit of Talgaswewa.

NOTE.—The following lots lying within the above boundaries are excluded from this notice, and their aggregate acreage of 16 acres 2 roods and 1 perch is not included in the acreage of 500 acres 3 roods and 19 perches given above :—

Preliminary plan 711.

Lot.	Name of Land.	Extent, A. R. P.	Lot.	Name of Land.	Extent, A. R. P.
A 16 ..	Mahawalpolagamakumbura	0 0 10	A 18½ ..	Mahawalpolagamamukalana	0 0 31
A 16½ ..	Do. ..	0 0 6	A 18¾ ..	Do. ..	0 0 30
A 16¾ ..	Do. ..	0 0 7	B 21 ..	Kudawalpolagamakumbura (T. P. 87,092)	4 0 18
A 17 ..	Mahawalpolagamakumbura and Mahawalpolagamamukalana (T.P. 137,854) ..	10 2 4	B 25 ..	Kudawalpolagamamukalana	1 0 27
A 18 ..	Mahawalpolagamamukalana	0 0 28			16 2 1

[For Diagram see page 786.]

Anuradhapura Notice No. 6,362.

Notice under "The Waste Lands Ordinances of 1897, 1899, 1900, and 1903."

TAKE notice that unless within three months from June 1, 1917, the persons, if any, who claim any interest in the lands hereinafter mentioned or in any one or more of such lands or to some interest therein make claim in person or in writing to the said lands or any of them or to some interest therein to T. G. Willett, Esq., Special Officer appointed under section 28 of "The Waste Lands Ordinances of 1897, 1899, 1900, and 1903," at his office at Fort, Colombo :

Such Special Officer, in pursuance of the powers vested in him by the said Ordinances, will declare by writing under his hand that the said lands, or such of them as to which no claim has been made, are the property of the Crown.

T. G. WILLETT,
Special Officer.

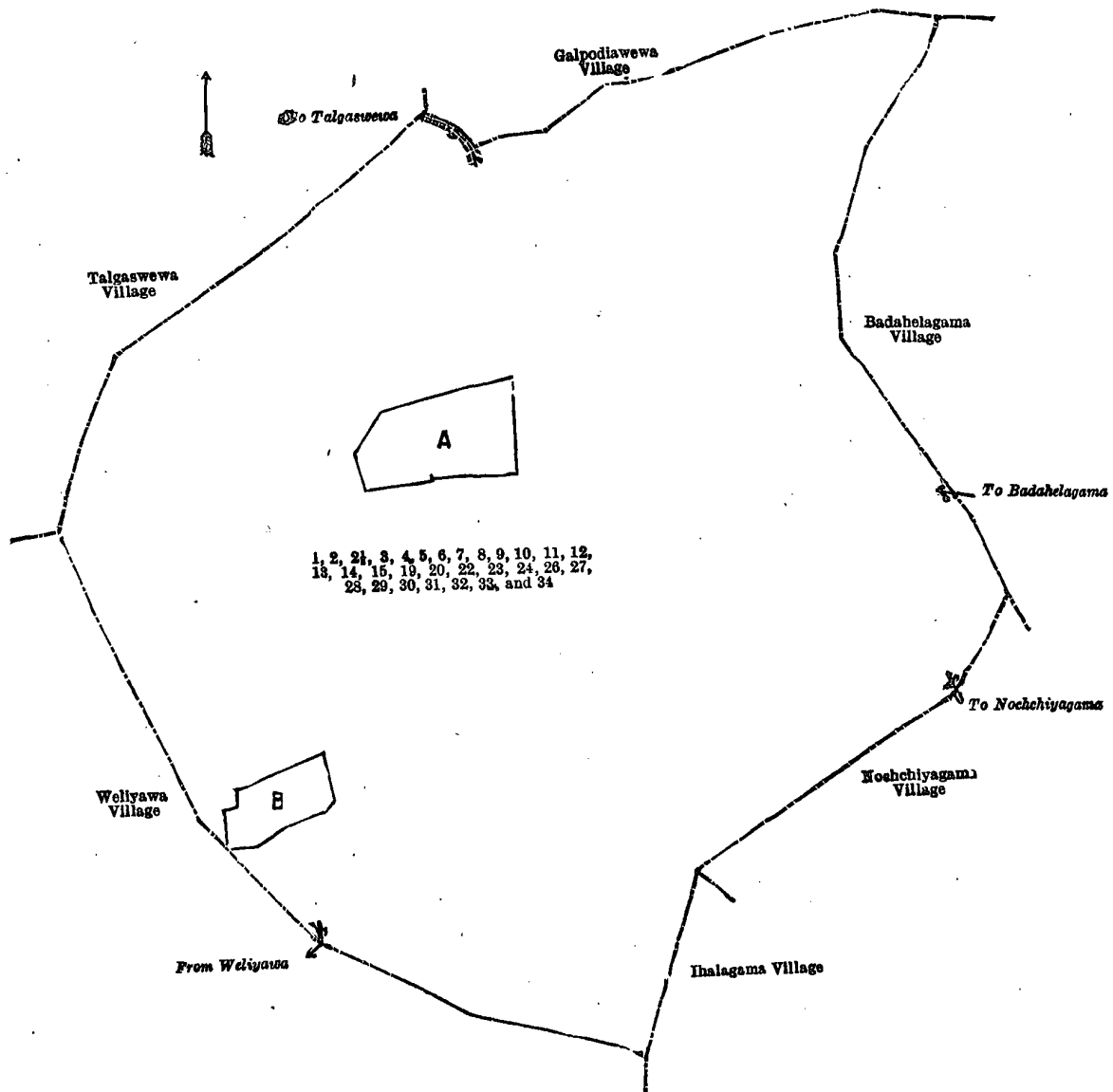
Description of the Lands referred to.

The following lots situated in the village of Dunudambuwewa, in the Pahala Kelegam tulana of the Wilachchiya korale of the Nuwaragam palata, in the North-Central Province, as described in the annexed diagram :—

Preliminary plan 698.

Lot.	Name of Land.	Extent, A. R. P.	Lot.	Name of Land.	Extent, A. R. P.
1 ..	Andaralanda ..	30 2 33	20 ..	Ela (stream) ..	0 1 30
2 ..	Cart track ..	0 0 38	22 ..	Landukele (reservation for tank bund)	3 2 32
3 ..	Anadaralanda ..	37 0 7	23 ..	Path ..	0 1 37
4 ..	Dunudambuwewa (tank)	5 0 32	24 ..	Landukele ..	73 2 11
5 ..	Main cart road ..	2 0 31	25 ..	Minipitiya (cemetery)	0 2 18
5½ ..	Part of main cart road (half of road) ..	0 2 2	26 ..	Wan-ela (stream) ..	0 2 11
6 ..	Siyambalagasyaya ..	267 3 1	27 ..	Talgahahena ..	25 2 18
7 ..	Dunudambuwewa (tank)	77 2 12	30 ..	Do. ..	0 2 6
8 ..	Landukele (reservation for tank bund)	0 1 18	32 ..	Wan-ela (stream) ..	1 1 24
10 ..	Horrow-ela (stream)	0 0 10	33 ..	Ela (stream) ..	0 0 2
12 ..	Tisbamba ..	1 1 24	34 ..	Elagawahena ..	2 2 17
15 ..	Wellelandukele ..	36 2 0	35 ..	Do. ..	0 2 39
16 ..	Footpath (path) ..	0 0 10			
17 ..	Wellelandukele ..	4 3 24			574 3 7

and bounded as follows : on the north by the village limit of Weliyawa, the village limit of Ihalagama ; on the east by the village limit of Nochchiyagama, the village limit of Hammilakulama ; on the south by the village limit of Hammilakulama, the village limit of Bellankalla ; on the west by the village limit of Kumbukgahawewa, the village limit of Lindawewa.



Surveyor-General's Office,
Colombo, October 13, 1916.

Scale of 16 Chains to an Inch.
Anuradhapura S. O. 13—1917.

G. K. THORNHILL,
for Surveyor-General

NOTE.—The following lots lying within the above boundaries are excluded from this notice, and their aggregate acreage of 77 acres 3 roods and 10 perches is not included in the acreage of 574 acres 3 roods and 7 perches given above:—

Preliminary plan 698.

Lot.	Name of Land.	Extent, A. R. P.	Lot.	Name of Land.	Extent, A. R. P.
A 9	Gangoda	0 1 35	A 21	Puranawela	35 1 24
A 11	Do.	2 3 16	A 21½	Do. T. Ps. 149,560, 197,340	14 2 29
A 13	Accaraidama, T. Ps. 260,302, 263,146	7 1 5	A 28	Accaraidama, T. P. 197,339	7 0 38
A 14	Do.	0 0 26	A 29	Do.	0 0 7
A 18	Accarawela	0 2 4	A 31	Mylagahawela	9 0 21
A 19	Do.	0 0 5			77 3 10

[For Diagram see page 787.]

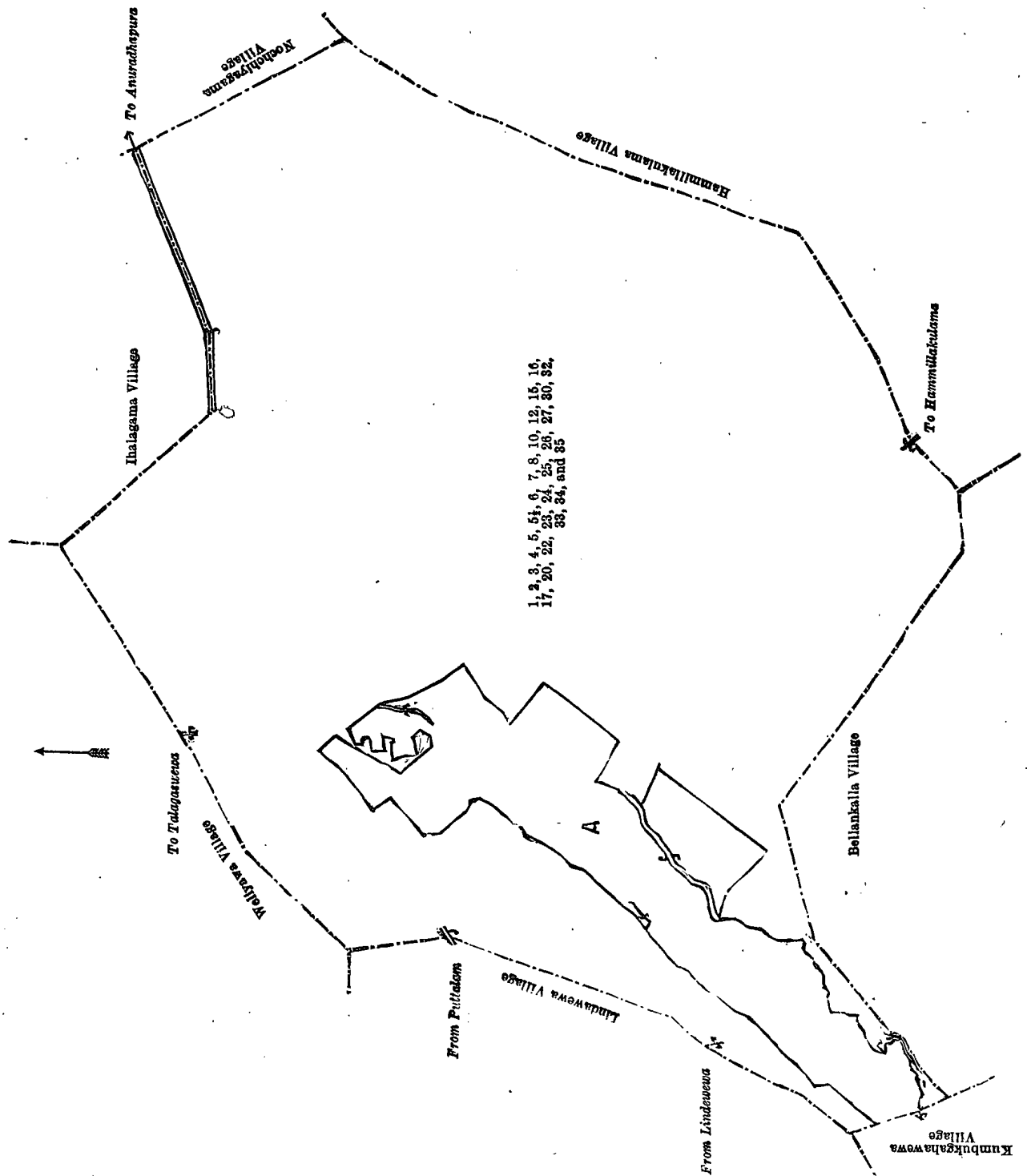
Anuradhapura Notice No. 6,363.

Notice under "The Waste Lands Ordinances of 1897, 1899, 1900, and 1903."

TAKE notice that unless within three months from June 1, 1917, the persons, if any, who claim any interest in the lands hereinafter mentioned or in any one or more of such lands or to some interest therein make claim in person or in writing to the said lands or any of them or to some interest therein to T. G. Willett, Esq., Special Officer appointed under section 28 of "The Waste Lands Ordinances of 1897, 1899, 1900, and 1903," at his office at Fort, Colombo :

Such Special Officer, in pursuance of the powers vested in him by the said Ordinances, will declare by writing under his hand that the said lands, or such of them as to which no claim has been made, are the property of the Crown.

T. G. WILLETT,
Special Officer.



Surveyor-General's Office,
Colombo, November 7, 1916.

Scale of 16 Chains to an Inch.
Anuradhapura S. O. 14—1917.

G. K. THORNHILL,
for Surveyor-General.

Description of the Lands referred to.

The following lots situated in the village of Kiwulegama, in the Pahala Kelegam tulana of the Wilachchiya korale of the Nuwaragam palata, in the North-Central Province, as described in the annexed diagram :—

Preliminary plan 700.

Lot.	Name of Land.	Extent, A. R. P.	Lot.	Name of Land.	Extent, A. R. P.
1 ..	Kiwulegamalandukele	.. 36 1 38	6 ..	Kiwulegamawewa (tank bund)	.. 18 3 15
2 ..	Footpath (path) 0 0 6	7 ..	Kiwulegamalandukele (reservation for tank bund)	.. 1 2 21
3 ..	Kiwulegamalandukele	.. 54 1 29	10 ..	Footpath (abandoned path)	.. 0 0 16
4 ..	Footpath (path) 0 0 11	11 ..	Elapatwewa (abandoned tank bund)	.. 0 0 36
5 ..	Kiwulegamalandukele	.. 11 1 18			

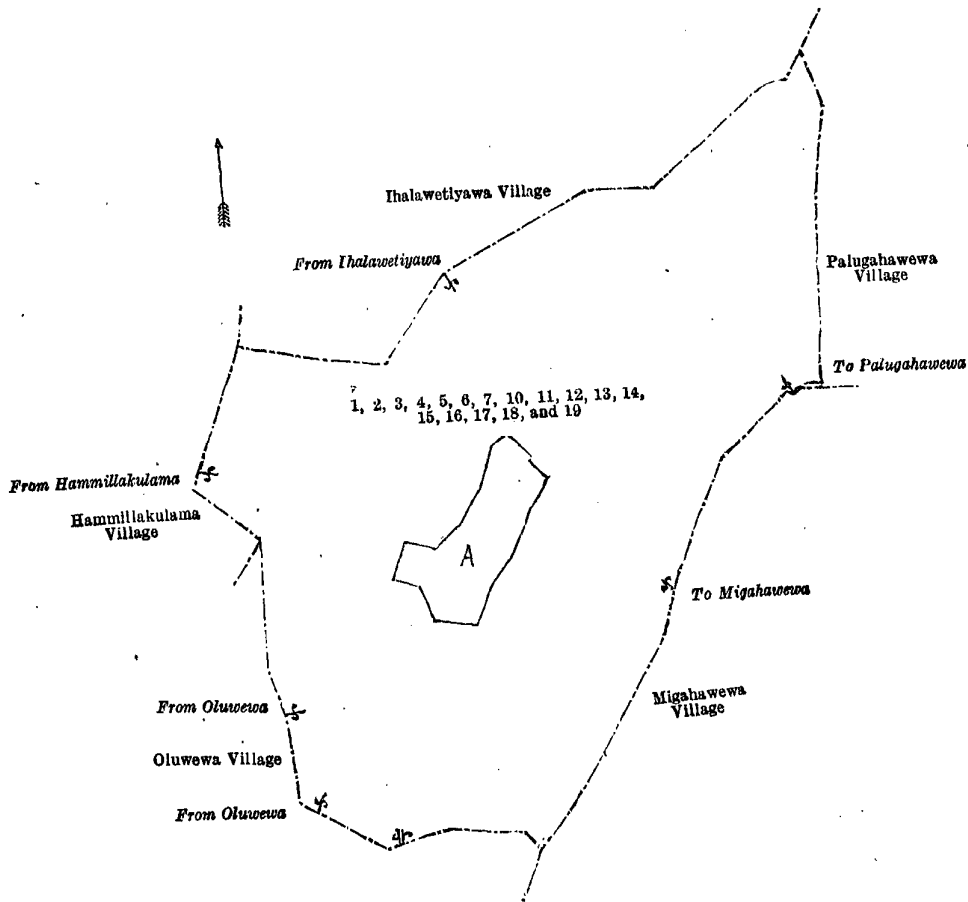
Lot.	Name of Land.	Extent, A. R. P.	Lot.	Name of Land.	Extent, A. R. P.
12 ..	Footpath (path) 0 0 11	17 ..	Kiwulegamalandukele	.. 13 0 20
13 ..	Kiwulegamalandukele	.. 18 3 27	18 ..	Do. 45 3 18
14 ..	Do. 3 1 18	19 ..	Footpath (path) 0 0 6
15 ..	Footpath (path) 0 0 22			
16 ..	Ela (stream) 0 1 6			204 3 38

and bounded as follows : on the north by the village limit of Ihalawetiya; on the east by the village limit of Palugahawewa, the village limit of Migahawewa ; on the south by the village limit of Oluwewa ; on the west by the village limit of Oluwewa, the village limit of Hammillakulama.

NOTE.—The following lots lying within the above boundaries are excluded from this notice, and their aggregate acreage of 9 acres 3 roods and 37 perches is not included in the acreage of 204 acres 3 roods and 38 perches given above :—

Preliminary plan 700.

Lot.	Name of Land.	Extent, A. R. P.
A 8 ..	Kiwulegamawela 8 3 29
A 9 ..	Gangoda 1 0 8
		9 3 37



Surveyor-General's Office,
Colombo, October 12, 1916.

Scale of 16 Chains to an Inch.

G. K. THORNHILL,
for Surveyor-General.

Anuradhapura S. O. 15—1917.

Anuradhapura Notice No. 6,364.

Notice under "The Waste Lands Ordinances of 1897, 1899, 1900, and 1903."

TAKE notice that unless within three months from June 1, 1917, the persons, if any, who claim any interest in the lands hereinafter mentioned or in any one or more of such lands or to some interest therein make claim in person in writing to the said lands or any of them or to some interest therein to T. G. Willett, Esq., Special Officer appointed under section 28 of "The Waste Lands Ordinances of 1897, 1899, 1900, and 1903," at his office at Fort, Colombo :

Such Special Officer, in pursuance of the powers vested in him by the said Ordinances, will declare by writing under his hand that the said lands, or such of them as to which no claim has been made, are the property of the Crown.

T. G. WILLETT,
Special Officer.

Description of the Lands referred to.

The following lots situate in the village of Weliyawa, in the Moragalla Kadawatulana of the Wilachchiya korale of the Nuwaragam palata, in the North-Central Province, as described in the annexed diagram :—

Preliminary plan 713.

Lot.	Name of Land.	Extent, A. R. P.	Lot.	Name of Land.	Extent, A. R. P.
1 ..	Elipathewalamukalana (forest) ..	32 0 25	27 ..	Siyambalagahahena ..	1 1 9
2 ..	Ehalagahayayehena ..	16 3 3	28 ..	Footpath ..	0 0 3
3 ..	Elipatha-ela (stream) ..	0 1 17	29 ..	Siyambalagahahena ..	1 3 14
4 ..	Mailagahayaya, Ehalagahayaya ..	246 0 35	30 ..	Palugahahena ..	1 2 15
5 ..	Diulgahawekanda (abandoned tank and bund) ..	0 3 6	31 ..	Wan-ela ..	0 0 7
6 ..	Diulgaha-ela (stream) ..	0 2 19	32 ..	Palugahahena ..	0 2 24
7 ..	Kudawewawekanda (abandoned tank and bund) ..	0 0 8	33 ..	Cart track (road) ..	0 0 18
8 ..	Mailagahayaya and Ehalagahayaya ..	4 0 36	34 ..	Wan-ela ..	0 0 18
9 ..	Ihalawelpitiyewekanda (abandoned tank bund) ..	0 3 21	35 ..	Footpath ..	0 0 15
10 ..	Ihalawelpitiyehena ..	5 1 37	36 ..	Siyambalagahahena ..	2 3 34
11 ..	Do. (reservation for tank bund) ..	3 0 4	37 ..	Palugaha-ela ..	0 1 26
12 ..	Weliyawe tank ..	65 3 7	37 ..	Siyambalagahahena ..	25 1 12
13 ..	Hikgahayaya ..	5 1 18	39 ..	Palukudawekanda (abandoned tank bund) ..	0 3 3
14 ..	Cart track (road) ..	1 2 5	40 ..	Palugaha-ela ..	0 1 0
15 ..	Hikgahayaya ..	150 3 30	41 ..	Cemetery ..	0 2 18
16 ..	Do. ..	2 3 31	42 ..	Path ..	0 0 26
17 ..	Palugahahena (reservation for tank bund) ..	0 3 7	43 ..	Siyambalagahahena ..	37 1 27
25 ..	Horrow-ela ..	0 0 2	44 ..	Footpath ..	0 0 11
			45 ..	Siyambalagahahena ..	1 2 37
					613 1 28

and bounded as follows : on the north by the village limit of Talgaswewa, the village limit of Walpolagama ; on the east by the village limit of Walpolagama, the village limit of Ihalagama, the village limit of Dunudambuwwa ; on the south by the village limit of Dunudambuwwa, the village limit of Lindawewa ; on the west by the village limit of Lindawewa, the village limit of Rukadawewa.

NOTE.—The following lots lying within the above boundaries are excluded from this notice, and their aggregate acreage of 47 acres 3 roods and 38 perches is not included in the acreage of 613 acres 1 rood and 28 perches given above:—

Preliminary plan 713.

Lot.	Name of Land.	Extent, A. R. P.	Lot.	Name of Land.	Extent, A. R. P.
A 18 ..	Pansalawatta ..	0 1 5	A 24 ..	Ambagahawatta, &c. ..	2 2 0
A 19 ..	Ambagahawatta ..	0 0 39	A 26 ..	Puranawela ..	36 3 12
A 20 ..	Dewalawatta ..	0 0 18	A 46 ..	Kongahawela (T. P. 193,683) ..	5 1 33
A 21 ..	Tisbamba ..	1 3 23			
A 22 ..	Dangahawatta ..	0 1 15			47 3 38
A 23 ..	Siyambalagahawatta ..	0 1 13			

[For Diagram see page 790.]

Anuradhapura Notice No. 6,365.**Notice under "The Waste Lands Ordinances of 1897, 1899, 1900, and 1903."**

TAKE notice that unless within three months from June 1, 1917, the persons, if any, who claim any interest in the lands hereinafter mentioned or in any one or more of such lands or to some interest therein make claim in person or in writing to the said lands or any of them or to some interest therein to T. G. Willett, Esq., Special Officer appointed under section 28 of "The Waste Lands Ordinances of 1897, 1899, 1900, and 1903," at his office at Fort, Colombo :

Such Special Officer, in pursuance of the powers vested in him by the said Ordinances, will declare by writing under his hand that the said lands, or such of them as to which no claim has been made, are the property of the Crown.

T. G. WILLETT,
Special Officer.

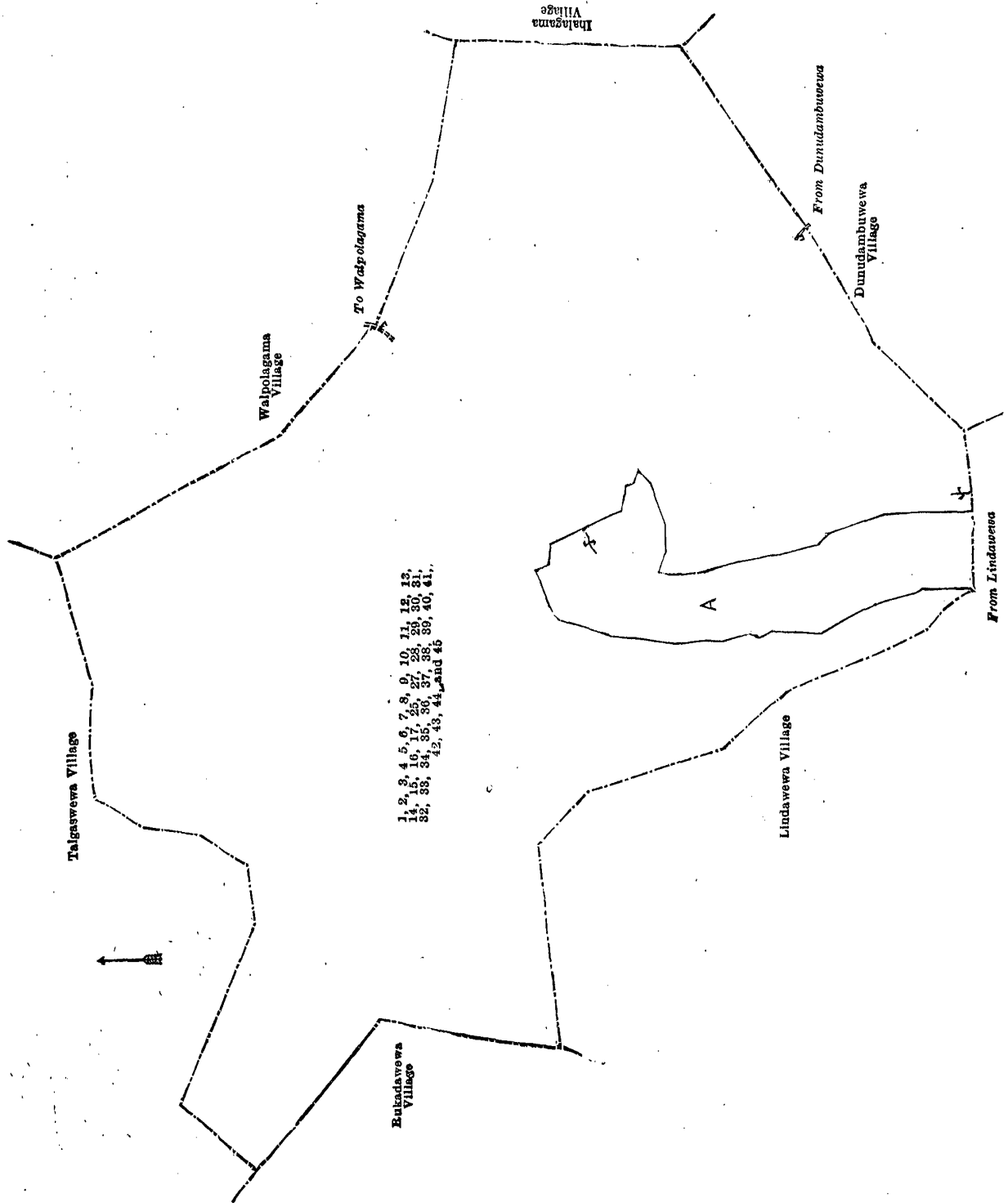
Description of the Lands referred to.

The following lots situated in the village of Kudamemabendiwwa, in the Pahala Kelegam tulana of the Wilachchiya korale of the Nuwaragam palata, in the North-Central Province, as described in the annexed diagram :—

Topo preliminary plan 4.

Lot.	Name of Land.	Extent, A. R. P.	Lot.	Name of Land.	Extent, A. R. P.
29 ..	Cart road ..	1 2 19	36 ..	Part of Kala-oya (stream) ..	1 2 37
30 ..	Moragahawalamukalana (reservation for road) ..	3 0 6	37 ..	Old road ..	0 0 11
31 ..	Moragahawalamukalana ..	24 3 27	38 ..	Moragahawalamukalana (reservation for oya) ..	1 2 11
33 ..	Old road ..	0 0 25			
35 ..	Moragahawalamukalana (reservation for oya) ..	1 0 13			34 0 29

and bounded as follows : on the north by the road from Puttalam to Anuradhapura (the village limit of Panikkamkulama) ; on the east by Memabendaelemukalana, Tottawalamukalana, part of (topo preliminary plan 4), claimed by the Crown ; on the south by part of Kala-oya ; on the west by part of Kala-oya, a road from Puttalam to Anuradhapura (the village limit of Panikkamkulama).



Surveyor-General's Office,
Colombo, November 15, 1916.

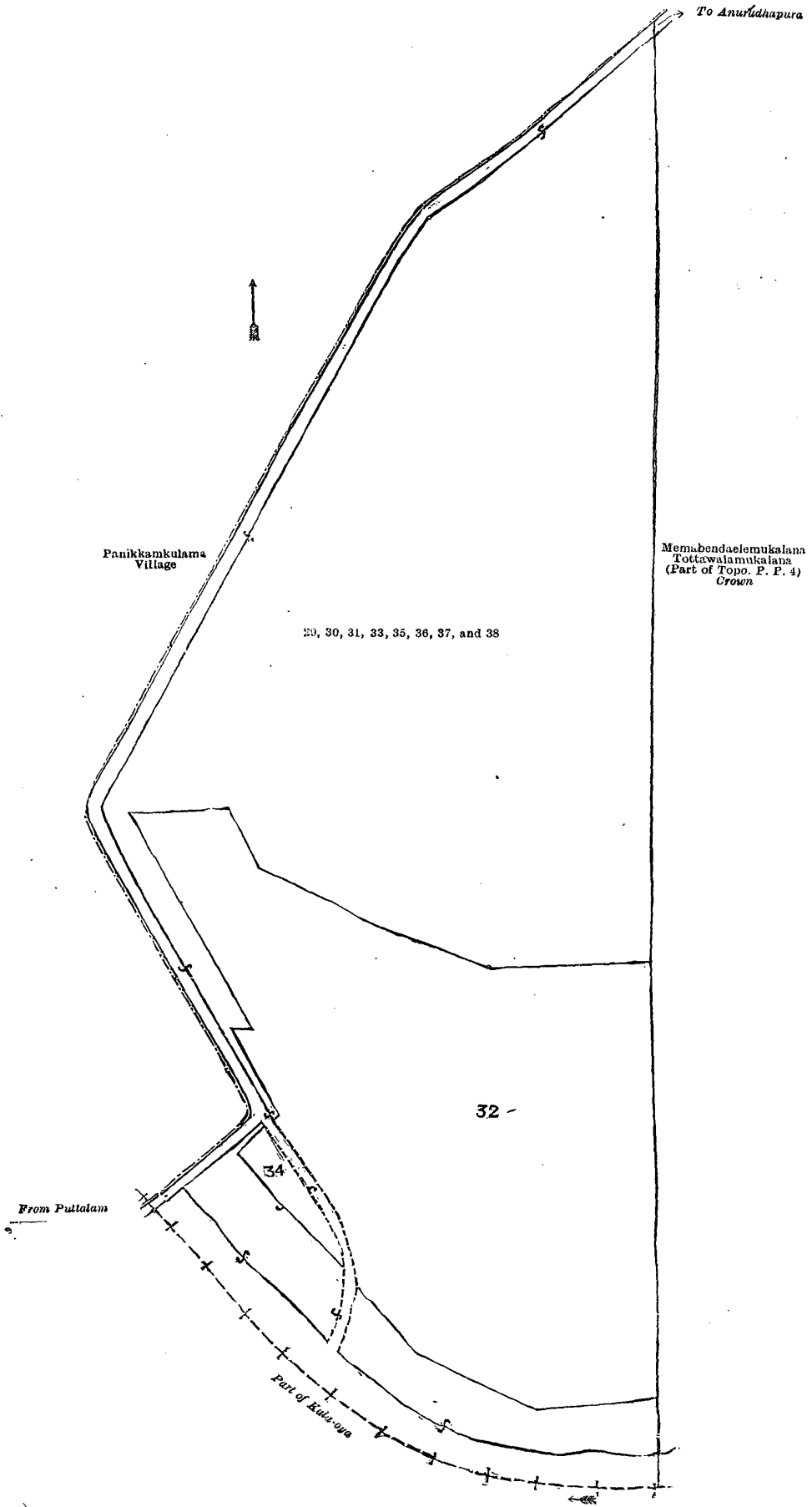
Scale of 16 Chains to an Inch.

G. K. THORNHILL,
for Surveyor-General.

Anuradhapura S. O. 16—1917.

NOTE.—The following lots lying within the above boundaries are excluded from this notice, and their aggregate acreage of 15 acres 1 rood and 25 perches is not included in the acreage of 34 acres and 29 perches given above :—

Topo preliminary plan 4.		
Lot.	Name of Land.	Extent, A. R. P.
32 ..	Moragahawelamukalana (T. P. 303,250 and part of 179,168) ..	15 0 5
34 ..	Palliyeidama (part of 179,168) ..	0 1 20
		15 1 25



Surveyor-General's Office,
Colombo, September 25, 1916.

Scale of 4 Chains to an Inch.
Anuradhapura S. O. 17—1917.

G. K. THORNHILL,
for Surveyor-General.

Anuradhapura Notice No. 6,366.

Notice under "The Waste Lands Ordinances of 1897, 1899, 1900, and 1903."

TAKE notice that unless within three months from June 1, 1917, the persons, if any, who claim any interest in the lands hereinafter mentioned or in any one or more of such lands or to some interest therein make claim in person or in writing to the said lands or any of them or to some interest therein to T. G. Willett, Esq., Special Officer appointed under section 28 of "The Waste Lands Ordinances of 1897, 1899, 1900, and 1903," at his office at Fort, Colombo :

Such Special Officer, in pursuance of the powers vested in him by the said Ordinances, will declare by writing under his hand that the said lands, or such of them as to which no claim has been made, are the property of the Crown.

T. G. WILLETT,
Special Officer.

Description of the Lands referred to.

The following lots situated in the village of Horuwila, in the Moragalla Kadawat tulana of the Wilachchiya korale of the Nuwaragam palata, in the North-Central Province, as described in the annexed diagram :—

Preliminary plan 718.

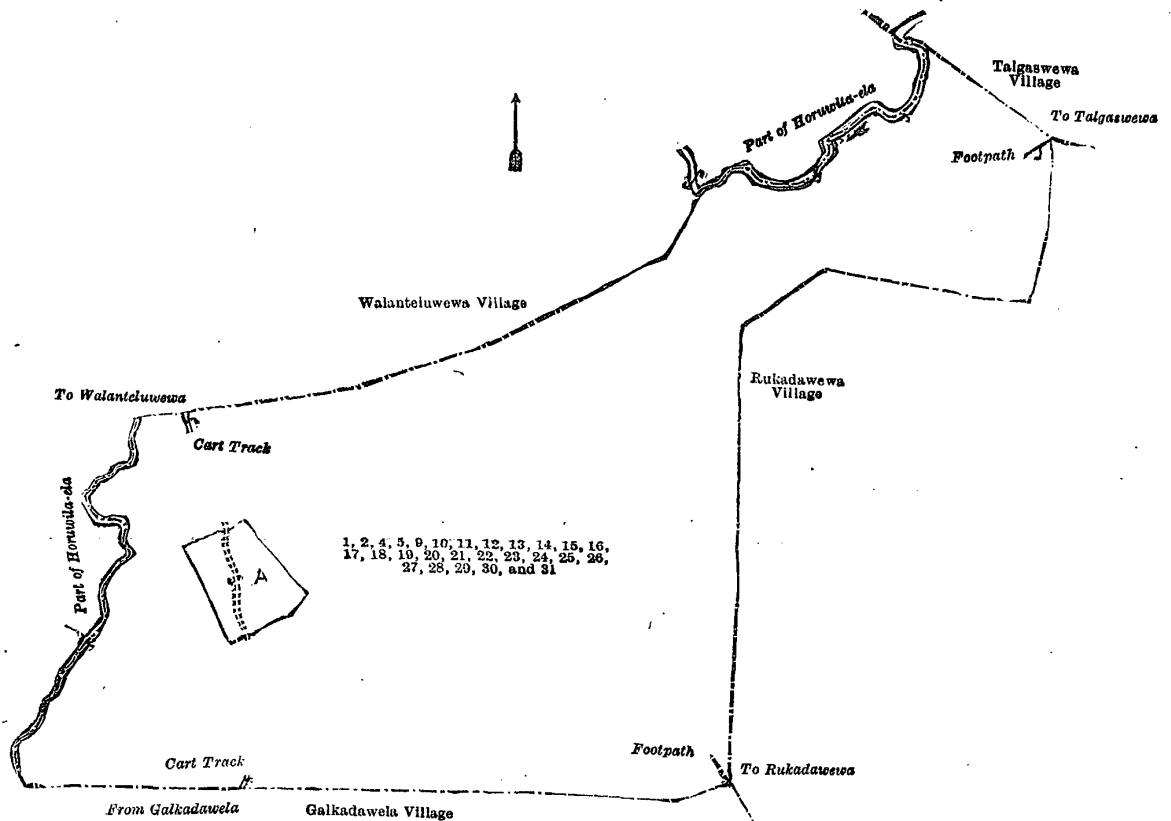
Lot.	Name of Land.	Extent, A. R. P.	Lot.	Name of Land.	Extent, A. R. P.
1 ..	Part of Horuwila-ela	.. 0 3 15	20 ..	Mahahoruwilawewa (tank)	.. 19 3 18
2 ..	Godakiralagahayaya 46 2 11	21 ..	Horuwila-ela (part of stream)	.. 0 2 30
4 ..	Karattapara (cart crack)	.. 0 1 3	22 ..	Mahahoruwilamukalana (forest)	.. 20 3 38
5 ..	Do. (do.)	.. 0 0 38	23 ..	Footpath (path)	.. 0 0 19
9 ..	Do. (do.)	.. 0 0 20	24 ..	Mahahoruwilamukalana (forest)	.. 16 0 18
10 ..	Welkatuwa (reservation for tank bund)	0 3 19	25 ..	Weliagare-ela (stream)	.. 0 0 12
11 ..	Do. 3 1 12	26 ..	Horuwilamukalana (forest)	.. 35 1 3
12 ..	Horow-ela (channel)	.. 0 0 6	27 ..	Penelagahayaya 72 2 2
13 ..	Do. (do.) 0 0 1	28 ..	Horuwilawewa (tank)	.. 11 3 26
14 ..	Penelagahayaya (reservation for tank bund)	.. 0 2 10	29 ..	Karattapara (cart track)	.. 0 0 26
15 ..	Welkatuwa 0 1 12	30 ..	Palugahalandeyaya 30 0 26
16 ..	Footpath (path)	.. 0 0 3	31 ..	Footpath (path)	.. 0 0 27
17 ..	Penelagahayaya 44 1 1			
18 ..	Footpath (path)	.. 0 0 22			
19 ..	Horuwilamukalana (forest) (reservation for tank bund)	.. 5 1 6			
					310 3 24

and bounded as follows : on the north by the village limit of Walantelu-wewa, part of Horuwila-ela (the village limit of Walanteluwewa) ; on the east by the village limit of Talgaswewa, a footpath, the village limit of Rukadawewa ; on the south by the village limit of Galkadawala ; on the west by part of Horuwila-ela, the village limit of Galkadawala, part of Horuwila-ela (the village limit of Walanteluwewa).

NOTE.—The following lots lying within the above boundaries are excluded from this notice, and their aggregate acreage of 7 acres and 4 perches is not included in the acreage of 310 acres 3 roods and 24 perches given above :—

Preliminary plan 718.

Lot.	Name of Land.	Extent, A. R. P.
A 3 ..	Pansalawatta 2 2 6
A 6 ..	Do. 2 2 20
A 7 ..	Pansalekumbura 1 3 8
A 8 ..	Pokuna (pond) 0 0 10
		7 0 4



Surveyor-General's Office,
Colombo, October 18, 1916.

Scale of 16 Chains to an Inch.
Anuradhapura S. O. 18—1917.

G. K. THORNHILL,
for Surveyor-General.

Anuradhapura Notice No. 6,367.

Notice under "The Waste Lands Ordinances of 1897, 1899, 1900, and 1903."

TAKE notice that unless within three months from June 1, 1917, the persons, if any, who claim any interest in the lands hereinafter mentioned or in any one or more of such lands or to some interest therein make claim in person or in writing to the said lands or any of them or to some interest therein to T. G. Willett, Esq., Special Officer appointed under section 28 of "The Waste Lands Ordinances of 1897, 1899, 1900, and 1903," at his office at Fort, Colombo :

Such Special Officer, in pursuance of the powers vested in him by the said Ordinances, will declare by writing under his hand that the said lands, or such of them as to which no claim has been made, are the property of the Crown.

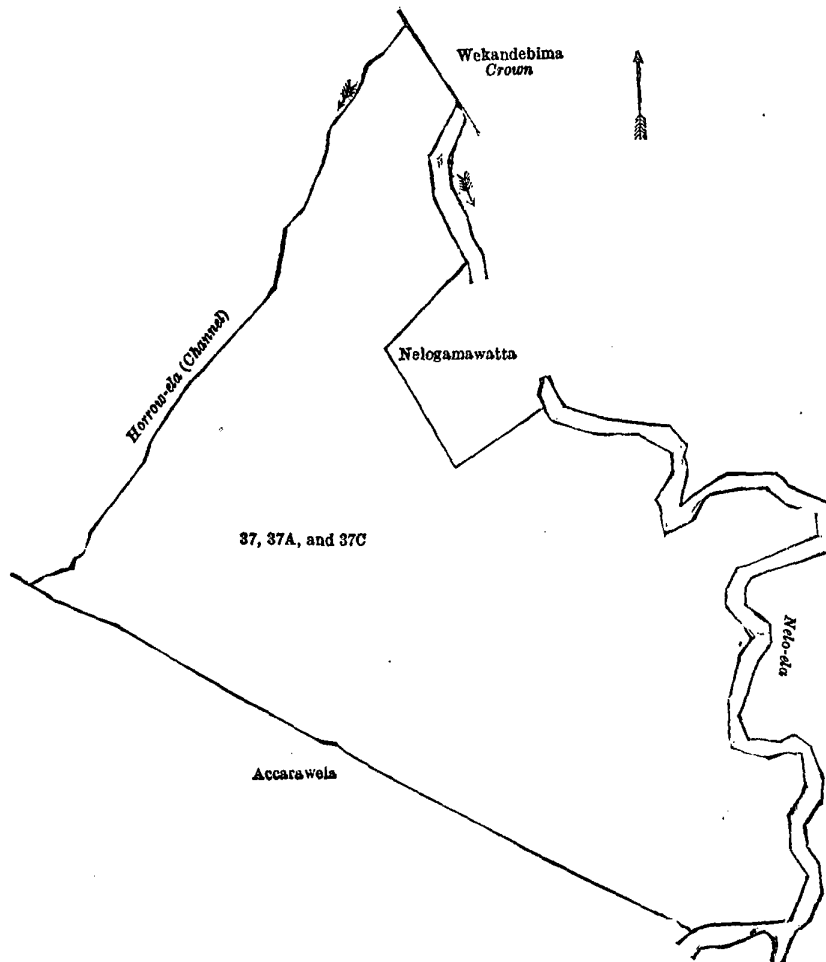
T. G. WILLETT,
Special Officer.

Description of the Lands referred to.

The following lots situated in the village of Metikewa, in the Pahala Kelegam tulana of the Wilachchiya korale of the Nuwaragam palata, in the North-Central Province, as described in the annexed diagram :—

Lot.	Name of Land.	Preliminary plan 686.	Extent, A. R. P.
37	Nelogamakele	...	14 0 11
37A ..	Do. (reservation for Horrow-ela)	..	0 1 5
37C ...	Do. (reservation for Nelo-ela)	..	0 0 26
			14 2 2

and bounded as follows : on the north by Wekandebima belonging to the Crown, the Nelo-ela, Nelogamawatta claimed by Nambiralage Kapurala and others ; on the east by the Nelo-ela ; on the south by Accarawela claimed by M. Mudalihamy, Vel, Vidane, and others ; on the west by Horrow-ela (channel).



Surveyor-General's Office,
Colombo, January 24, 1917.

Scale of 4 Chains to an Inch.
Anuradhapura S. O. 19—1917.

A. H. G. DAWSON,
for Surveyor-General.

Anuradhapura Notice No. 6,368.

Notice under "The Waste Lands Ordinances of 1897, 1899, 1900, and 1903."

TAKE notice that unless within three months from June 1, 1917, the persons, if any, who claim any interest in the lands hereinafter mentioned or in any one or more of such lands or to some interest therein make claim in person or in writing to the said lands or any of them or to some interest therein to T. G. Willett, Esq., Special Officer appointed under section 28 of "The Waste Lands Ordinances of 1897, 1899, 1900, and 1903," at his office at Fort, Colombo :

Such Special Officer, in pursuance of the powers vested in him by the said Ordinances, will declare by writing under his hand that the said lands, or such of them as to which no claim has been made, are the property of the Crown.

T. G. WILLETT,
Special Officer.

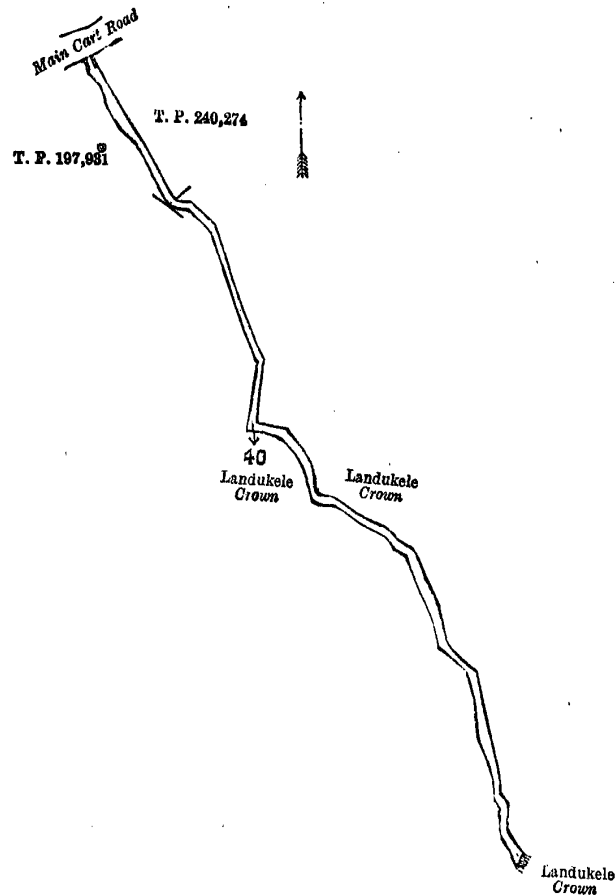
Description of the Lands referred to.

The following lots situate in the village of Nochiyagama, in the Moragalla Kadawat tulana of the Wilachchiya korale of the Nuwaragam palata, in the North-Central Province, as described in the annexed diagrams:—

I.—Preliminary plan 699.

Lot.	Name of Land.	Extent, A. R. P.
40	Ela (stream)	0 0 17

and bounded as follows: on the north by main cart road; on the east by T. P. 240,274, Landukele belonging to the Crown; on the south by Landukele belonging to the Crown; on the west by Landukele belonging to the Crown, T. P. 197,981.



Surveyor-General's Office,
Colombo, March 14, 1917.

Scale of 2 Chains to an Inch.

A. H. G. DAWSON,
for Surveyor-General.

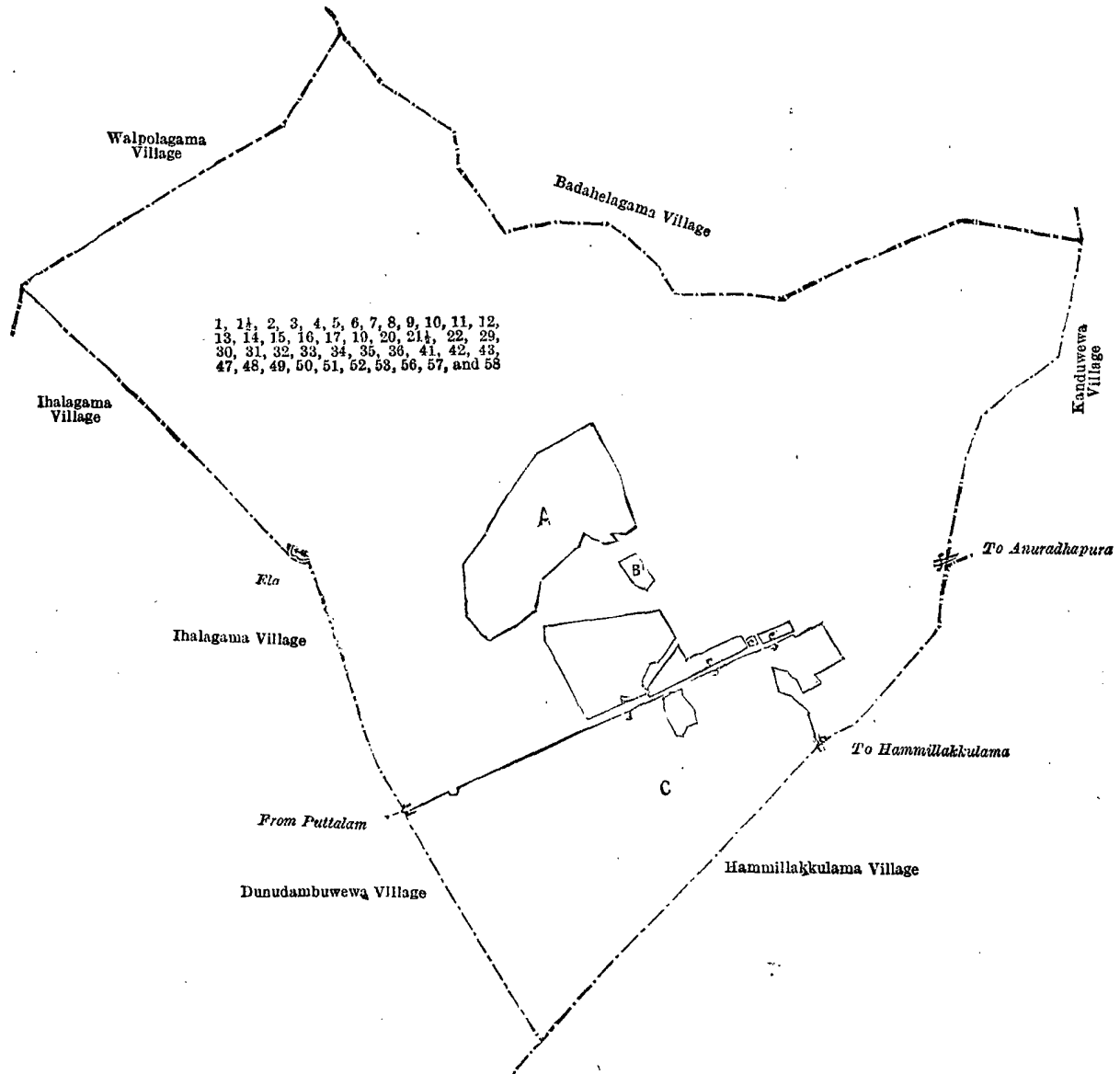
II.—Preliminary plan 699.

Lot.	Name of Land.	Extent, A. R. P.	Lot.	Name of Land.	Extent, A. R. P.
1	Ihalalanda	133 2 16	30	Wewalanda	42 2 14
1½	Do.	1 0 25	31	Ela (stream)	0 0 25
2	Ela (stream)	0 2 11	32	Wewalanda	20 3 29
3	Do.	0 0 5	33	Main cart road	0 1 2
4	Do.	0 0 28	34	Landukele	8 2 9
5	Nochchiyagamamukalana	6 0 6	35	Garden	0 3 27
6	Footpath (path)	0 0 24	36	Main cart road	1 0 5
7	Nochchiyagamamukalana	9 0 20	41	Cart track	0 1 10
8	Minipitiya (cemetery)	0 2 3	42	Minipitiya (cemetery)	0 3 35
9	Wewalanda	10 0 32	43	Landukele	0 1 32
10	Footpath (path)	0 0 15	47	Main cart road	0 2 39
11	Kudawewa (tank)	3 3 12	48	Cart track	0 0 1
12	Landukele (reservation for tank bund)	0 3 23	49	Garden	0 1 15
13	Do.	2 0 13	50	Footpath	0 0 10
14	Footpath (path)	0 0 7	51	Garden	0 0 30
15	Ela (stream)	0 0 26	52	Waste land	0 0 20
16	Kudawewalanda	4 1 29	53	Do.	0 2 16
17	Landukele (reservation for tank bund)	1 0 23	56	Ela (stream)	0 0 6
19	Ela (stream)	0 0 39	57	Waste land (reservation for main road)	0 0 21
20	Landukele	21 0 34	58	Cart track	0 0 1
21½	Tank bund	0 1 30			
22	Landukele (reservation for tank bund)	0 3 38			
29	Nochchiyagamawewa (tank)	53 3 30			
					329 1 36

and bounded as follows: on the north by the village limit of Walpolagama, the village limit of Badahelagama; on the east by the village limit of Kanduwewa, the village limit of Hammillakulama; on the south by the village limit of Hammillakulama, the village limit of Dunudambuwwa; on the west by the village limit of Ihalagama, the village limit of Walpolagama.

NOTE.—The following lots lying within the above boundaries are excluded from this part of the notice, and their aggregate acreage of 92 acres 1 rood and 24 perches is not included in the acreage of 329 acres 1 rood and 36 perches given above:—

Preliminary plan 699.						
Lot.	Name of Land.	Extent, A. R. P.	Lot.	Name of Land.	Extent, A. R. P.	
A 18	Puranawela	13 0 36	C 40	Ela (stream)	0 0 17	
A 25	Waste land	0 0 1	C 44	T. P. 240,274	0 0 18	
A 26	Do.	0 0 8	C 45	T. P. 240,275	0 0 3	
A 27	T. T. 121,090	0 2 34	C 46	T. Ps. 123,208, 121,088, 121,986, 174,939, 197,932, 174,940, 179,170, 179,167	2 1 15	
A 28	Do.	1 1 37	C 54	T. Ps. 219,885, 224,295, 174,938, 121,086, 121,087, 121,085	0 1 15	
B 23	T. P. 121,089	0 1 2	C 55	T. P. 121,315	0 0 13	
B 24	Akkaraidama	0 2 5	C 59	Garden	0 0 15	
C 21	T. Ps. 197,930, 220,541, 220,542, 254,054	9 2 9				92 1 24
C 37	Landukele	61 3 32				
C 37½	Garden	0 0 4				
C 38	T. Ps. 223,842, 197,931, 250,657	1 1 36				
C 39	Waste land	0 0 4				



Surveyor-General's Office,
Colombo, March 14, 1917.

Scale of 16 Chains to an Inch.

Anuradhapura S. O. 20—1917.

A. H. G. DAWSON,
for Surveyor-General.

FINAL ORDERS.

Kurunegala S. O. No. 1,713.

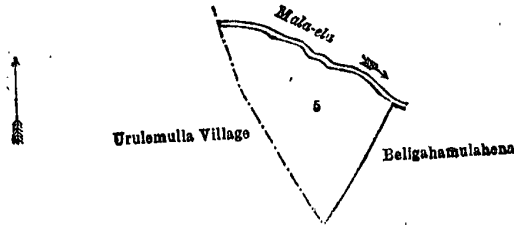
Order under Section 2 of "The Waste Lands Ordinances of 1897, 1899, 1900, and 1903," declaring Land to be Crown Property.

In the matter of the land commonly called or known as Murutagahamulahena, situate in the village of Paramaulla, in the Udukaha korale south of the Dambadeni hatpattu of the Kurunegala District, in the North-Western Province, and of "The Waste Lands Ordinances of 1897, 1899, 1900, and 1903."

THE notice required by section 1 of "The Waste Lands Ordinances of 1897, 1899, 1900, and 1903," having been duly published in manner prescribed by that section in respect of the above-named land (*vide* Notice No. 6,064), and no claim having been made to the said land or to any interest therein within the period of three months from the date specified in the said notice, I, John Murray Davies, Special Officer appointed under section 28 of the said Ordinances, under and by virtue of the powers vested in me in that behalf by section 2 of the said Ordinances, do hereby, on this 19th day of March, 1917, order and declare that the said land, as more fully described herein below, situate in the village of Paramaulla, in the Udukaha korale south of the Dambadeni hatpattu of the Kurunegala District, in the North-Western Province, and shown as lot 5 in preliminary plan 468 and in the annexed diagram, and containing in extent 3 roods and 10 perches, is the property of the Crown.

Description of the Land referred to.

The land commonly called or known as Murutagahamulahena, situated in the village of Paramaulla, in the Udukaha korale south of the Dambadeni hatpattu of the Kurunegala District, in the North-Western Province, containing in extent 3 roods and 10 perches, shown as lot 5 in preliminary plan 468 and in the annexed diagram; and bounded as follows: on the north by Mala-ela; on the east by Beligahamulahena sold by the Crown; on the south by Beligahamulahena sold by the Crown, the village limit of Urulemulla; on the west by the village limit of Urulemulla.



Surveyor-General's Office,
Colombo, July 18, 1916.

Scale of 4 Chains to an Inch.

G. K. THORNHILL,
for Surveyor-General.

March 19, 1917.

J. M. DAVIES,
Special Officer.

Kurunegala S. O. No. 1,714.

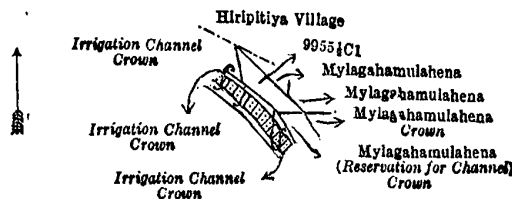
Order under Section 2 of "The Waste Lands Ordinances of 1897, 1899, 1900, and 1903," declaring Land to be Crown Property.

In the matter of the land commonly called or known as irrigation channel (channel bund and reservation), situate in the village of Kalugalla, in the Mahagalboda Egoda korale of the Hiriyala hatpattu of the Kurunegala District, in the North-Western Province, and of "The Waste Lands Ordinances of 1897, 1899, 1900, and 1903."

THE notice required by section 1 of "The Waste Lands Ordinances of 1897, 1899, 1900, and 1903," having been duly published in manner prescribed by that section in respect of the above-named land (*vide* Notice No. 5,993), and no claim having been made to the said land or to any interest therein within the period of three months from the date specified in the said notice, I, John Murray Davies, Special Officer appointed under section 28 of the said Ordinances, under and by virtue of the powers vested in me in that behalf by section 2 of the said Ordinances, do hereby on this 12th day of February, 1917, order and declare that the said land, as more fully described herein below, situate in the village of Kalugalla, in the Mahagalboda Egoda korale of the Hiriyala hatpattu of the Kurunegala District, in the North-Western Province, and shown as lots 9955½C1 in preliminary plan 1993 and in the annexed diagram, and containing in extent 10 perches, is the property of the Crown.

Description of the Lands referred to.

The land commonly called or known as irrigation channel (channel bund and reservation), situated in the village of Kalugalla, in the Mahagalboda Egoda korale of the Hiriyala hatpattu of the Kurunegala District, in the North-Western Province, containing in extent 10 perches, shown as lot 9955½C1 in preliminary plan 1,993 and in the annexed diagram; and bounded as follows: on the north by the village limit of Hiripitiya, Mylagahamulahena claimed by S. M. Abdul Cader, Mylagahamulahena (private); on the east by Mylagahamulahena (private), Mylagahamulahena declared to be the property of the Crown under the Waste Lands Ordinances; on the south by Mylagahamulahena (reservation for channel) declared to be the property of the Crown under the Waste Lands Ordinances, irrigation channel declared to be the property of the Crown under the Waste Lands Ordinances; on the west by irrigation channel declared to be the property of the Crown under the Waste Lands Ordinances.



Surveyor-General's Office,
Colombo, July 21, 1916.

Scale of 4 Chains to an Inch.

G. K. THORNHILL,
for Surveyor-General.

February 12, 1917.

J. M. DAVIES,
Special Officer.

Kurunegala S. O. No. 1,715.**Order under Section 2 of "The Waste Lands Ordinances of 1897, 1899, 1900, and 1903,"
declaring Land to be Crown Property.**

In the matter of the land commonly called or known as channel bund and reservation, situate in the village of Pannala (eastern portion), in the Ihawalawideke korale of the Hiriyala hatpattu of the Kurunegala District, in the North-Western Province, and of "The Waste Lands Ordinances of 1897, 1899, 1900, and 1903."

THE notice required by section 1 of "The Waste Lands Ordinances of 1897, 1899, 1900, and 1903," having been duly published in manner prescribed by that section in respect of the above-named land (*vide* Notice No. 6,070), and no claim having been made to the said land or to any interest therein within the period of three months from the date specified in the said notice, I, John Murray Davies, Special Officer appointed under section 28 of the said Ordinances, under and by virtue of the powers vested in me in that behalf by section 2 of the said Ordinances, do hereby, on this 12th day of April, 1917, order and declare that the said land, as more fully described herein below, situate in the village of Pannala (eastern portion), in the Ihawalawideke korale of the Hiriyala hatpattu of the Kurunegala District, in the North-Western Province, and shown as lot 16 in preliminary plan 1,194 and in the annexed diagram, and containing in extent 8 acres 3 roods and 35 perches, is the property of the Crown.

Description of the Land referred to.

The land commonly called or known as channel bund and reservation, situated in the village of Pannala (eastern portion), in the Ihawalawideke korale of the Hiriyala hatpattu of the Kurunegala District, in the North-Western Province, containing in extent 8 acres 3 roods and 35 perches, shown as lot 16 in preliminary plan 1,194 and in the annexed diagram; and bounded as follows: on the north by the village limit of Wadupola, Galkandewelawatta claimed by Madahapola Ratemahatnaya, Galkandewela claimed by ditto, Galkandewelawatta claimed by ditto, Galkandewatta and Werellehena belonging to the Crown; on the east by Werellehena claimed by M. K. Hamidu and others, Werellehena claimed by Tikiri Banda and others, Andaragolla claimed by M. K. Hamidu and others, Galkandewatta *alias* Godakumburahenawatta claimed by Philippu Pullelage Peduru Pulle, Werellehena (road reservation) claimed by M. K. Hamidu and others, the road from Kurunegala to Dambulla, Galmullehena (road reservation) belonging to the Crown, Galmullehena claimed by M. K. Hamidu and others, Galmullehena belonging to the Crown, Palliyalandehena claimed by Karalinahemy and others, Wegollehena claimed by M. K. Hamidu and others, Galmullehena belonging to the Crown, Wegollehena claimed by M. K. Hamidu and others, Wegollehena belonging to the Crown, Wegollehena claimed by M. K. Hamidu and others, Galmullehena belonging to the Crown; on the south by the village limit of Pabuluwa; on the west by a road from Kurunegala, Pannala (western portion) (P. P. 1,880).

[For Diagram see page 798.]

Kurunegala S. O. No. 1,716.**Order under Section 4, Sub-section (1), of "The Waste Lands Ordinances of 1897, 1899, 1900, and 1903."**

In the matter of the land commonly called or known as Rambawewaihalahena, situate in the village of Kurundulla, in the Mahagalboda Egoda korale of the Hiriyala hatpattu of the Kurunegala District, in the North-Western Province, and of "The Waste Lands Ordinances of 1897, 1899, 1900, and 1903."

WHEREAS in pursuance of section 1 of the said Ordinances it was duly declared and notified on the 28th day of February, 1913, that if no claim to the land commonly called or known as Rambawewaihalahena, situate in the village of Kurundulla, in the Mahagalboda Egoda korale of the Hiriyala hatpattu of the Kurunegala District, in the North-Western Province, containing in extent 1 rood and 5 perches, and shown as lot Z 1064 P in preliminary plan 2,039 and in the annexed diagram, was made to John Murray Davies, Special Officer appointed under section 28 of the said Ordinances, within the period of three months from the date specified in the said notice, such land would be declared the property of the Crown, and dealt with on account of the Crown (*vide* Notice No. 4,761);

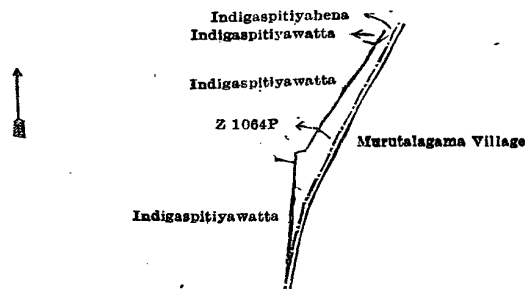
And whereas Siwratna Bandaranayaka Yapa Mudiyansele Ranmenika made claim thereto, and I, John Murray Davies, Special Officer appointed under section 28 of the said Ordinances, made due inquiry into such claim, and whereas the said claimant and I, with the consent of His Excellency the Governor, came to an agreement in writing dated the 23rd day of June, 1913, concerning the said land, under section 4, sub-section (1), of the said Ordinances, whereby it was agreed that the said claimant should be declared the purchaser of the said land upon payment on or before the 23rd day of September, 1913, to the Government Agent at Kurunegala, or to the Settlement Officer, of a sum of Rupees Five only (Rs. 5), as the purchase amount of the said land, and whereas the said amount has been duly paid by the said claimant, he is hereby, in pursuance of the agreement aforementioned, declared to be the purchaser of the said land, as more fully described herein below.

Description of the Land referred to.

The following lot situated in the village of Kurundulla, in the Mahagalboda Egoda korale of the Hiriyala hatpattu of the Kurunegala District, in the North-Western Province, as described in the annexed diagram:—
Preliminary plan 2,039.

Lot.	Name of Land.	Extent, A. R. P.
Z 1064P	Rambawewaihalahena	0 1 5

and bounded as follows: on the north by Indigaspitiyawatta claimed by S. B. Y. Punchi Banda and others, Indigaspitiyahena claimed by Bandara Menika and others; on the east by the village limit of Murutalagama; on the south by the village limit of Murutalagama, Indigaspitiyawatta claimed by S. B. Y. Punchi Banda and others; on the west by Indigaspitiyawatta claimed by S. B. Y. Punchi Banda and others, Indigaspitiyawatta claimed by S. B. Y. Mudiyanse and others.



Surveyor-General's Office,
Colombo, December 2, 1912.

March 2, 1917.

Scale of 4 Chains to an Inch.

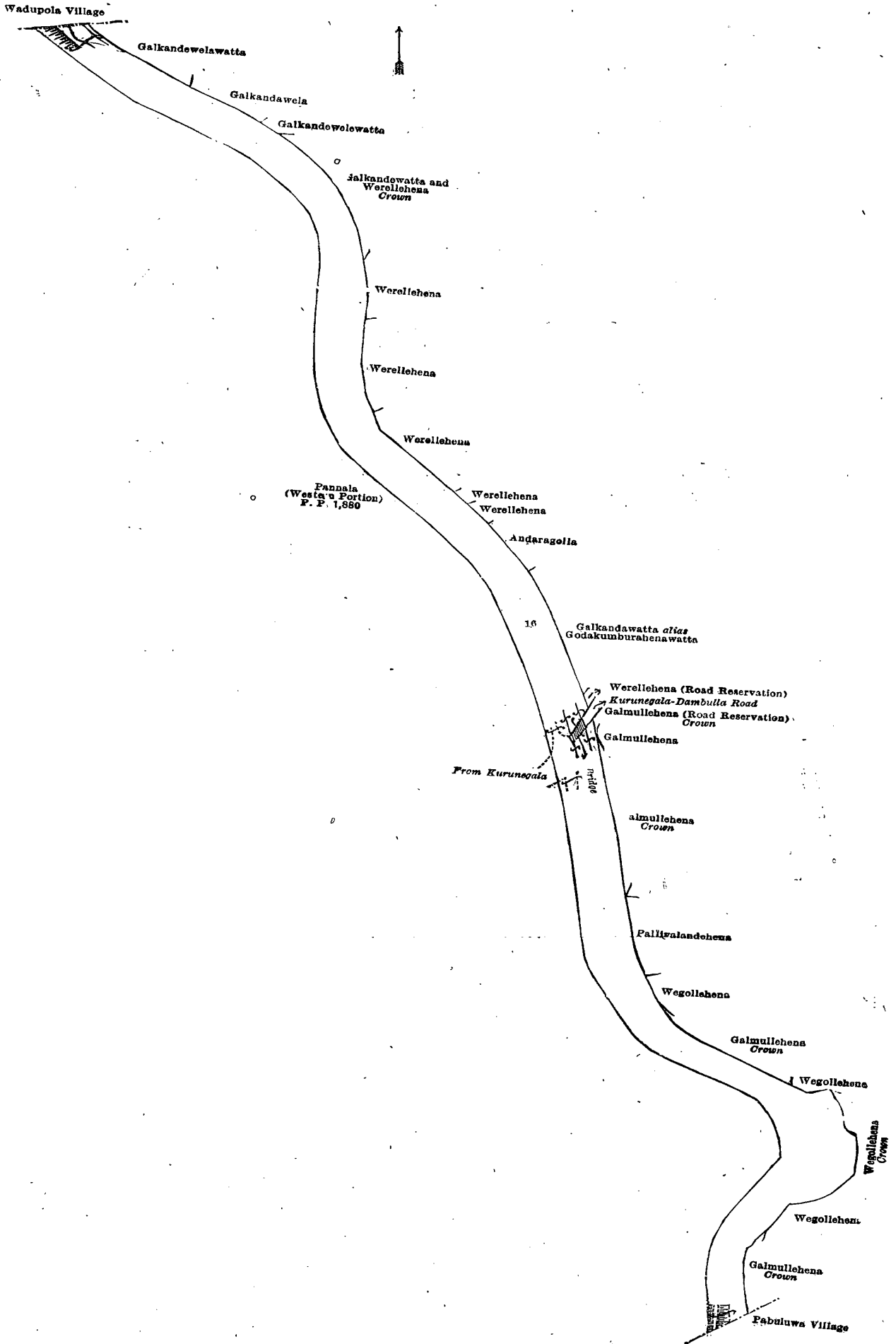
J. M. DAVIES,
Special Officer.

A. H. G. DAWSON,
for Surveyor-General.

Kurunegala S. O. No. 1,717.**Order under Section 2 of "The Waste Lands Ordinances of 1897, 1899, 1900, and 1903,"
declaring Land to be Crown Property.**

In the matter of the lands commonly called or known as Kalatuwa-ela (irrigation channel) and para (footpath), situate in the village of Kurundulla, in the Mahagalboda Egoda korale of the Hiriyala hatpattu of the Kurunegala District, in the North-Western Province, and of "The Waste Lands Ordinances of 1897, 1899, 1900, and 1903."

THE notice required by section 1 of "The Waste Lands Ordinances of 1897, 1899, 1900, and 1903," having been duly published in manner prescribed by that section in respect of the above-named lands (*vide* Notice No. 4,761), and no claim having been made to the said lands or to any interest therein within the period of three months from the date specified in the said notice, I, John Murray Davies, Special Officer appointed under section 28 of the said Ordinances, under and by virtue of the powers vested in me in that behalf by section 2 of the said Ordinances, do hereby, on this 2nd day of March, 1917, order and declare that the said lands, as more fully described herein below, situate in the village of Kurundulla, in the Mahagalboda Egoda korale of the Hiriyala hatpattu of the Kurunegala District, in the North-Western Province, and shown as lots Z 1064Q, X 1065A, A 1066A in preliminary plan 2,039 and in the annexed diagrams, and containing in extent 18 perches, are the property of the Crown.



Surveyor-General's Office,
Colombo, July 10, 1916.

Scale of 4 Chains to an Inch.

April 12, 1917.

J. M. DAVIES,
Special Officer.

G. K. THORNHILL,
for Surveyor-General.

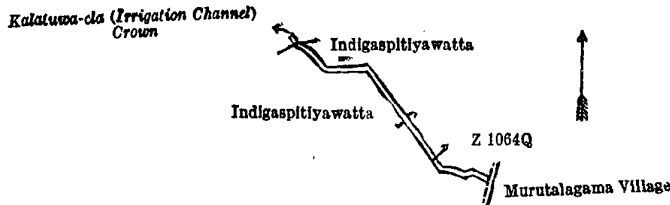
Description of the Lands referred to.

The following lots situated in the village of Kurundulla, in the Mahagalboda Egoda korale of the Hiriyala.hatpattu of the Kurunegala District, in the North-Western Province, as-described in the annexed diagrams :—

I.—Preliminary plan 2,039.

Lot.	Name of Land.	Extent, A. R. P.
Z 1064Q	Kalatuwa-ela (irrigation channel)	0 0 5

and bounded as follows : on the north by Kalatuwa-ela (irrigation channel) belonging to the Crown, Indigasptiyawatta claimed by S. B. Y. Punchi Banda and others ; on the east by Indigasptiyawatta claimed by S. B. Y. Punchi Banda and others, the village limit of Murutalagama ; on the south and west by Indigasptiyawatta claimed by S. B. Y. Punchi Banda and others.



Surveyor-General's Office,
Colombo, December 2, 1912.

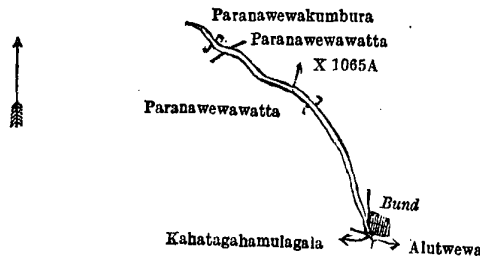
Scale of 4 Chains to an Inch.

A. H. G. DAWSON,
for Surveyor-General.

II.—Preliminary plan 2,039.

Lot.	Name of Land.	Extent, A. R. P.
X 1065A	Kalatuwa-ela (irrigation channel)	0 0 5

and bounded as follows : on the north by Paranawewakumbura claimed by S. Y. M. Punchi Banda and others, Paranawewawatta claimed by Punchi Banda and another ; on the east by Paranawewawatta claimed by Punchi Banda and another, a bund ; on the south by Alutwewa claimed by S. Y. M. Ukku Banda, Korale Arachchi, and others, Kahatagahamulagala claimed by S. B. Y. Wannu Unala Kiri Banda and another ; on the west by Paranawewawatta claimed by Punchi Banda and another, Paranawewakumbura claimed by S. Y. M. Punchi Banda and others.



Surveyor-General's Office,
Colombo, December 2, 1912.

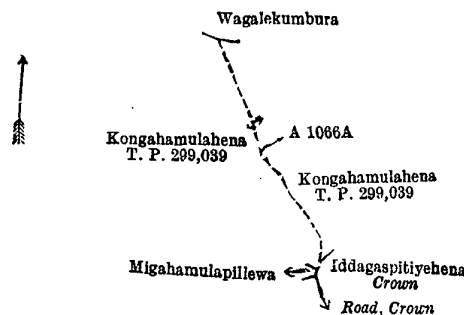
Scale of 4 Chains to an Inch.

A. H. G. DAWSON,
for Surveyor-General.

III.—Preliminary plan 2,039.

Lot.	Name of Land.	Extent, A. R. P.
A 1066A	Para (footpath)	0 0 5

and bounded as follows : on the north by Wagalekumbura claimed by Korallage Mudiyanse and others ; on the east by Kongahamulahena (T. P. 299,039) sold by the Crown ; on the south by Iddagasptiyahena to be declared the property of the Crown under the Waste Lands Ordinances, road to be declared the property of the Crown under the Waste Lands Ordinances ; on the west by Migahamulapillewa sold by the Crown, Kongahamulahena (T. P. 299,039) sold by the Crown.



Surveyor-General's Office,
Colombo, May 18, 1916.

Scale of 4 Chains to an Inch.

A. H. G. DAWSON,
for Surveyor-General.

J. M. DAVIES,
Special Officer.

March 2, 1917.

Kurunegala S. O. No. 1,718.

**Order under Section 4, Sub-section (1), of "The Waste Lands Ordinances of 1897, 1899, 1900, and 1903,"
declaring Lands to be Crown Property.**

In the matter of the lands commonly called or known as Galabindhappuhena and Kongahahena, situate in the village of Hendiyagama, in the Kinyama korale of the Katugampola hatpattu of the Kurunegala District, in the North-Western Province, and of "The Waste Lands Ordinances of 1897, 1899, 1900, and 1903."

WHEREAS in pursuance of section 1 of the said Ordinances it was duly declared and notified on the 28th day of August, 1914, that if no claim to the said lands commonly called or known as Galabindhappuhena and Kongahahena, situate in the village of Hendiyagama, in the Kinyama korale of the Katugampola hatpattu of the Kurunegala District, in the North-Western Province, containing in extent 8 acres 1 rood and 30 perches, and shown as lots 5I and 5K in preliminary plan 1,455 and in the annexed diagrams, was made to John Murray Davies, Special Officer appointed under section 28 of the said Ordinances, within the period of three months from the date specified in the said notice, such lands would be declared to be the property of the Crown (*vide* Notice No. 5,313):

And whereas (1) Weerakoon Mudiyansele Appuhamy, Korala, (2) ditto Ukku Banda, Vidane, (3) ditto Appusingho made claim thereto, and I, John Murray Davies, Special Officer appointed under section 28 of the said Ordinances, made due inquiry into such claim, and whereas the said claimants and I came to an agreement in writing dated the 5th day of July, 1916, concerning the said lands, under section 4, sub-section (1), of the said Ordinances, whereby it was agreed that the said claimants should be declared the purchasers of the said lands upon payment, on or before the 5th day of October, 1916, to the Government Agent at Kurunegala, or to the Treasury Officer at Chilaw, or to the Settlement Officer, of a sum of Rupees One hundred and Thirty-six only (Rs. 136), as the purchase amount of the said lands; and whereas it was further agreed by the said agreement that in default of such payment the claim of the said claimants to the said lands in respect of which the said payment was to be made should be considered to have been withdrawn, and the said lands should be declared to be the property of the Crown; and whereas the said claimants have failed to make the said payment by the due date, the said lands as more fully described herein below, are declared to be the property of the Crown.

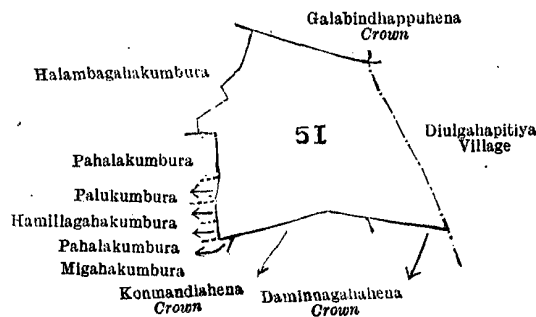
Description of the Lands referred to.

The following lots situated in the village of Hendiyagama, in the Kinyama korale of the Katugampola hatpattu of the Kurunegala District, in the North-Western Province, as described in the annexed diagrams:—

I.—Preliminary plan 1,455.

Lot.	Name of Land.	Extent, A. R. P.
5 I	Galabindhappuhena.	5 3 34

and bounded as follows: on the north by Galabindhappuhena to be declared the property of the Crown under the Waste Lands Ordinances; on the east by the village limit of Diulgahapitiya; on the south by Daminnagahahena belonging to the Crown, Konmandiahena to be declared the property of the Crown under the Waste Lands Ordinances, Migahakumbura claimed by Arachchilage Mudalihamy and others; on the west by Pahalakumbura claimed by K. M. Guruhamy and others, Hamillagahakumbura claimed by W. M. Ukku Banda and others, Palukumbura claimed by Korallage Appuhamy and others, Pahalakumbura claimed by W. M. Ukku Banda and others, Halambagahakumbura (private).



Surveyor-General's Office,
Colombo, February 15, 1917.

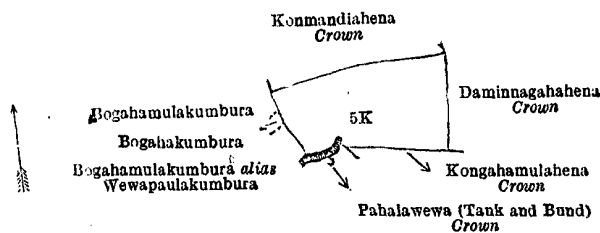
Scale of 8 Chains to an Inch.

A. H. G. DAWSON,
for Surveyor-General.

II.—Preliminary plan 1,455.

Lot.	Name of Land.	Extent, A. R. P.
5K	Kongahahena	2 1 36

and bounded as follows: on the north by Konmandiahena to be declared the property of the Crown under the Waste Lands Ordinances; on the east by Daminnagahahena belonging to the Crown; on the south by Kongahamulahena belonging to the Crown, Pahalawewa (tank and bund) to be declared the property of the Crown under the Waste Lands Ordinances; on the west by Bogahamulakumbura *alias* Wewapaulakumbura claimed by Weerakoon Mudiyansele Ukku Banda and others, Bogahamulakumbura claimed by Rajapakse Mudiyansele Guruhamy and others.



Surveyor-General's Office,
Colombo, February 15, 1917.

Scale of 8 Chains to an Inch.

A. H. G. DAWSON,
for Surveyor-General.

March 26, 1917.
J. M. DAVIES,
Special Officer.

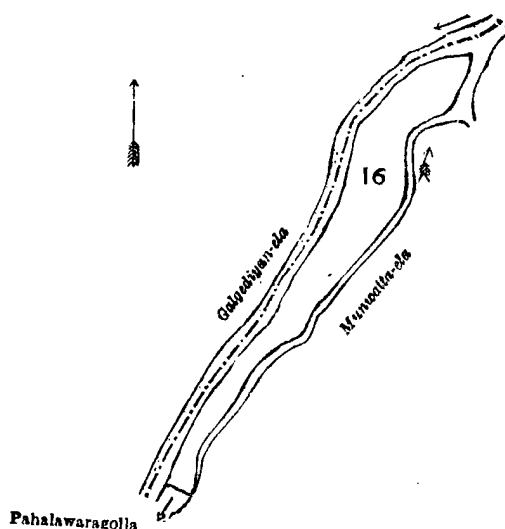
Kurunegala S. O. No. 1,719.**Order under Section 2 of "The Waste Lands Ordinances of 1897, 1899, 1900, and 1903,"
declaring Land to be Crown Property.**

In the matter of the land commonly called or known as Pahalarawaragolleamunamulahena, situate in the village of Moratuwa, in the Gannawe korale of the Weudawili hatpattu of the Kurunegala District, in the North-Western Province, and of "The Waste Lands Ordinances of 1897, 1899, 1900, and 1903."

THE notice required by section 1 of "The Waste Lands Ordinances of 1897, 1899, 1900, and 1903," having been duly published in manner prescribed by that section in respect of the above-named land (*vide* Notice No. 6,055), and no claim having been made to the said land or to any interest therein within the period of three months from the date specified in the said notice, I, Norman Albert Hampton, Special Officer appointed under section 28 of the said Ordinances, under and by virtue of the powers vested in me in that behalf by section 2 of the said Ordinances, do hereby, on this 19th day of March, 1917, order and declare that the said land, as more fully described herein below, situate in the village of Moratuwa, in the Gannawe korale of the Weudawili hatpattu of the Kurunegala District, in the North-Western Province, and shown as lot 16 in preliminary plan 1,521 and in the annexed diagram, and containing in extent 3 roods and 26 perches, is the property of the Crown.

Description of the Land referred to.

The land commonly called or known as Pahalarawaragolleamunamulahena, situated in the village of Moratuwa, in the Gannawe korale of the Weudawili hatpattu of the Kurunegala District, in the North-Western Province, containing in extent 3 roods and 26 perches, shown as lot 16 in preliminary plan 1,521 and in the annexed diagram; and bounded as follows: on the north by the Galgediyawa-ela; on the east by the Munwatta-ela; on the south by Pahalarawaragolla claimed by Narangollegedera PUNCHIRALA; on the west by the Galgediyawa-ela.



Surveyor-General's Office,
Colombo, July 7, 1916.

Scale of 4 Chains to an Inch.

G. K. THORNHILL,
for Surveyor-General.

March 19, 1917.

N. A. HAMPTON,
Special Officer.

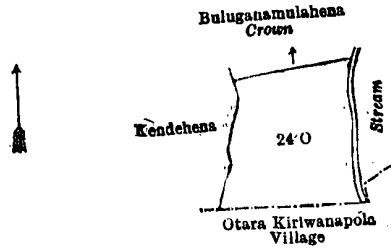
Kurunegala S. O. No. 1,720.**Order under Section 2 of "The Waste Lands Ordinances of 1897, 1899, 1900, and 1903,"
declaring Land to be Crown Property.**

In the matter of the land commonly called or known as Pansalahena (ruins of temple), situate in the village of Bogamuwa, in the Udukaha korale south of the Dambadeni hatpattu of the Kurunegala District, in the North-Western Province, and of "The Waste Lands Ordinances of 1897, 1899, 1900, and 1903."

THE notice required by section 1 of "The Waste Lands Ordinances of 1897, 1899, 1900, and 1903," having been duly published in manner prescribed by that section in respect of the above-named land (*vide* Notice No. 6,059), and no claim having been made to the said land or to any interest therein within the period of three months from the date specified in the said notice, I, John Murray Davies, Special Officer appointed under section 28 of the said Ordinances, under and by virtue of the powers vested in me in that behalf by section 2 of the said Ordinances, do hereby, on this 19th day of March, 1917, order and declare that the said land, as more fully described herein below, situate in the village of Bogamuwa, in the Udukaha korale south of the Dambadeni hatpattu of the Kurunegala District, in the North-Western Province, and shown as lot 24 O in preliminary plan 494 and in the annexed diagram, and containing in extent 3 roods and 3 perches, is the property of the Crown.

Description of the Land referred to.

The land commonly called or known as Pansalahena (ruins of temple), situated in the village of Bogamuwa, in the Udukaha korale south of the Dambadeni hatpattu of the Kurunegala District, in the North-Western Province, containing in extent 3 roods and 3 perches, shown as lot 24 O in preliminary plan 494 and in the annexed diagram; and bounded as follows: on the north by Bulughamulahena sold by the Crown; on the east by a stream; on the south by the village limit of Otara Kiriwanapola; on the west by Kendehena sold by the Crown.



Surveyor-General's Office,
Colombo, June 29, 1916.

Scale of 4 Chains to an Inch.

G. K. THORNHILL,
for Surveyor-General.

March 19, 1917.

J. M. DAVIES,
Special Officer.

Kurunegala S. O. No. 1,721.

**Order under Section 4, Sub-section (1), of "The Waste Lands Ordinances of 1897, 1899, 1900, and 1903,"
declaring Lands to be Crown Property.**

In the matter of the lands commonly called or known as Ebbalangahena and Konmandiahena, situate in the village of Hendiyagama, in the Kinyama korale of the Katugampola hatpattu of the Kurunegala District, in the North-Western Province, and of "The Waste Lands Ordinances of 1897, 1899, 1900, and 1903."

WHEREAS in pursuance of section 1 of the said Ordinances it was duly declared and notified on the 28th day of August, 1914, that if no claim to the said lands commonly called or known as Ebbalangahena and Konmandiahena, situate in the village of Hendiyagama, in the Kinyama korale of the Katugampola hatpattu of the Kurunegala District, in the North-Western Province, containing in extent 9 acres 3 roods and 21 perches, and shown as lots 1 and 5 in preliminary plan 1,455 and in the annexed diagrams, was made to John Murray Davies, Special Officer appointed under section 28 of the said Ordinances, within the period of three months from the date specified in the said notice, such lands would be declared to be the property of the Crown (*vide* Notice No. 5,313):

And whereas (1) Rajapaksa Mudiyansele Arachchillage Mudalihamy, (2) ditto Ukku Banda, (3) Wanasingha Mudiyansele Appuhamy, (4) ditto Mudalihamy, and (5) Rajapaksa Mudiyansele Arachchillage Santu Etana (minor) made claim thereto, and I, John Murray Davies, Special Officer appointed under section 28 of the said Ordinances, made due inquiry into such claim, and whereas the said 1st to 4th claimants and I came to an agreement in writing dated the 5th day of July, 1916, concerning the said lands, under section 4, sub-section (1), of the said Ordinances, whereby it was agreed that the said claimants should be declared the purchasers of the said lands upon payment, on or before the 5th day of October, 1916, to the Government Agent at Kurunegala, or to the Treasury Officer at Chilaw, or to the Settlement Officer, of a sum of Rupees One hundred and Sixty only (Rs. 160), as the purchase amount of the said lands; and whereas it was further agreed by the said agreement that in default of such payment the claim of the said claimants to the said lands in respect of which the said payment was to be made should be considered to have been withdrawn, and the said lands should be declared to be the property of the Crown; and whereas the said claimants have failed to make the said payment by the due date; and whereas the said 5th claimant, through her duly appointed representative, Rajapakse Mudiyansele Arachchillage Ukku Banda, has withdrawn her claim to the said lots 1 and 5, the said lands, as more fully described herein below, are declared to be the property of the Crown.

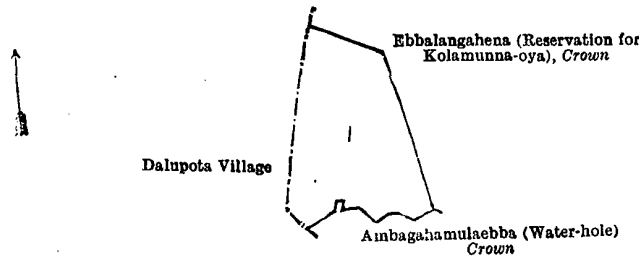
Description of the Lands referred to.

The following lots situated in the village of Hendiyagama, in the Kinyama korale of the Katugampola hatpattu of the Kurunegala District, in the North-Western Province, as described in the annexed diagrams:—

I.—Preliminary plan 1,455.

Lot.	Name of Land.	Extent, A. R. P.
1	Ebbalangahena	3 2 3

and bounded as follows: on the north and east by Ebbalangahena (reservation for Kolamunnu-oya) to be declared the property of the Crown under the Waste Lands Ordinances; on the south by Ambagahamulaebba (water-hole) to be declared the property of the Crown under the Waste Lands Ordinances; on the west by the village limit of Dalupota.



Surveyor-General's Office,
Colombo, February 15, 1917.

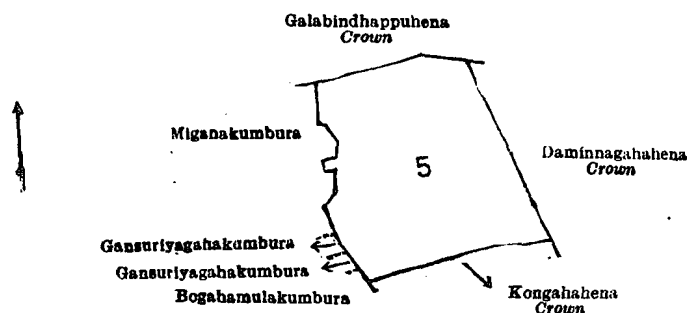
Scale of 8 Chains to an Inch.

A. H. G. DAWSON,
for Surveyor-General.

II.—Preliminary plan 1,455.

Lot.	Name of Land.	Extent, A. R. P.
5	Konmandiahena	6 1 18

and bounded as follows: on the north by Galabindhappuhena to be declared the property of the Crown under the Waste Lands Ordinances; on the east by Daminigahahena belonging to the Crown; on the south by Kongahahena to be declared the property of the Crown under the Waste Lands Ordinances; on the west by Bogahamulakumbura claimed by Rajapaksa Mudiyansele Guruhamy and others, Gansuriyagahakumbura claimed by Korallage Ran Menika and others, Gansuriyagahakumbura claimed by Weerakoon Mudiyansele Appuhamy, Korala, and another, Migahakumbura claimed by Arachchillage Mudalihamy and others.



Surveyor-General's Office,
Colombo, February 15, 1917.

Scale of 8 Chains to an Inch.

A. H. G. DAWSON,
for Surveyor-General.

J. M. DAVIES,
Special Officer.

March 26, 1917.

Anuradhapura S. O. No. 866.

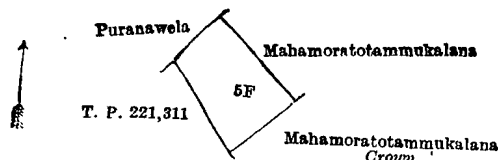
Order under Section 2 of "The Waste Lands Ordinances of 1897, 1899, 1900, and 1903," declaring Land to be Crown Property.

In the matter of the land commonly called and known as Mahamoratotamukalana, situate in the village of Konketu-
potana, in the Ihala Kende tulana of the Kende korale of the Nuwaragam palata, in the North-Central Province,
and of "The Waste Lands Ordinances of 1897, 1899, 1900, and 1903."

THE notice required by section 1 of "The Waste Lands Ordinances of 1897, 1899, 1900, and 1903," having been
duly published in manner prescribed by that section in respect of the above-named land (*vide* Notice No. 5,989), and no
claim having been made to the said land or to any interest therein within the period of three months from the date specified
in the said notice, I, Thomas Graham Willett, Special Officer appointed under section 28 of the said Ordinances, under and
by virtue of the powers vested in me in that behalf by section 2 of the said Ordinances, do hereby, on this 12th day of
April, 1917, order and declare that the said land, commonly called and known as Mahamoratotamukalana, situate in the
village of Konketu-
potana, in the Ihala Kende tulana of the Kende korale of the Nuwaragam palata, in the North-Central
Province, and shown as lot 5F in preliminary plan 607 and in the annexed diagram, and containing in extent 1 acre 1 rood
and 21 perches, is the property of the Crown.

Description of the Land referred to.

The land commonly called or known as Mahamoratotamukalana, situated in the village of Konketu-
potana, in the Ihala Kende tulana of the Kende korale of the Nuwaragam palata, in the North-Central Province, containing in extent
1 acre 1 rood and 21 perches, shown as lot 5F in preliminary plan 607 and in the annexed diagram; and bounded as
follows: on the north by Puranawela claimed by Malhamy Vel-Vidane and others; on the east by Mahamoratotam-
mukalana sold by the Crown; on the south by Mahamoratotammukalana declared to be the property of the Crown under
the Waste Lands Ordinances; on the west by T. P. 221,311.



Surveyor-General's Office,
Colombo, July 19, 1916.

Scale of 8 Chains to an Inch.

G. K. THORNHILL,
for Surveyor-General.

T. G. WILLETT,
Special Officer.

April 12, 1917.

Anuradhapura S. O. No. 867.

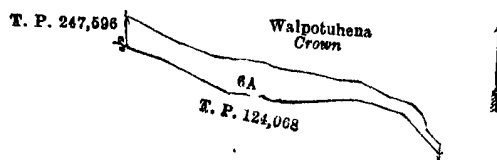
Order under Section 2 of "The Waste Lands Ordinances of 1897, 1899, 1900, and 1903," declaring Land to be Crown Property.

In the matter of the land commonly called or known as Kumbukwala-accara, situate in the village of Tambalagollewa,
in the Pahala Kende tulana of the Kende korale, in the Nuwaragam palata, in the North-Central Province, and of
"The Waste Lands Ordinances of 1897, 1899, 1900, and 1903."

THE notice required by section 1 of "The Waste Lands Ordinances of 1897, 1899, 1900, and 1903," having been
duly published in manner prescribed by that section in respect of the above-named land (*vide* Notice No. 6,001), and no
claim having been made to the said land or to any interest therein within the period of three months from the date specified
in the said notice, I, Thomas Graham Willett, Special Officer appointed under section 28 of the said Ordinances, under
and by virtue of the powers vested in me in that behalf by section 2 of the said Ordinances, do hereby, on this 16th day of
March, 1917, order and declare that the said land, as more fully described herein below, situate in the village of Tambala-
gollewa, in the Pahala Kende tulana, in the Kende korale of the Nuwaragam palata, in the North-Central Province, and
shown as lot 6A in preliminary plan 590 and in the annexed diagram, and containing in extent 1 acre 1 rood and 34 perches,
is the property of the Crown.

Description of the Land referred to.

The land commonly called or known as Kumbukwala-accara, situated in the village of Tambalagollewa, in the
Pahala Kende tulana of the Kende korale of the Nuwaragam palata, in the North-Central Province, containing in extent
1 acre 1 rood and 34 perches, shown as lot 6A in preliminary plan 590 and in the annexed diagram; and bounded as follows:
on the north and east by Walpotuhena declared to be the property of the Crown under the Waste Lands Ordinances; on
the south by T. P. 124,068; on the west by T. P. 247,596.



Surveyor-General's Office,
Colombo, July 14, 1916.

Scale of 8 Chains to an Inch.

G. K. THORNHILL,
for Surveyor-General.

March 16, 1917.

T. G. WILLETT,
Special Officer.

Anuradhapura S. O. No. 868.

Order under Section 2 of "The Waste Lands Ordinances of 1897, 1899, 1900, and 1903," declaring Lands to be Crown Property.

In the matter of the lands commonly called or known as Arnaikaduwwamukalana, ela (stream), &c., situate in the village of Pahala Yalogama, in the Nuwaragam tulana of the Nuwaragam korale of the Nuwaragam palata, in the North-Central Province, and of "The Waste Lands Ordinances of 1897, 1899, 1900, and 1903."

THE notice required by section 1 of "The Waste Lands Ordinances of 1897, 1899, 1900, and 1903," having been duly published in manner prescribed by that section in respect of the above-named lands (*vide* Notice No. 5,929), and no claim having been made to the said lands or to any interest therein within the period of three months from the date specified in the said notice, I, Thomas Graham Willett, Special Officer appointed under section 28 of the said Ordinances, under and by virtue of the powers vested in me in that behalf by section 2 of the said Ordinances, do hereby on this 26th day of February, 1917, order and declare that the said lands, as more fully described herein below, situate in the village of Pahala Yalogama, in the Nuwaragam tulana, in the Nuwaragam korale of the Nuwaragam palata, in the North-Central Province, and shown as lots 1, 2, 3, 3A, 3B, 4, 5, 6, 7, 8, 9, 12A, 12B, 13, 16, 18, 20, 21, 22, 24, 25, 26, 27, 28, 29, and 30 in preliminary plan 650 and in the annexed diagram, and containing in extent 833 acres 3 roods and 14 perches, are the property of the Crown.

Description of the Lands referred to.

The following lots situated in the village of Pahala Yalogama, in the Nuwaragam tulana of the Nuwaragam korale of the Nuwaragam palata, in the North-Central Province, as described in the annexed diagram:—

Preliminary plan 650.

Lot.	Name of Land.	Extent, A. R. P.	Lot.	Name of Land.	Extent, A. R. P.
1	Arnaikaduwwamukalana	643 1 30	16	Landa (bund reservation)	1 0 3
2	Ela (stream)	0 3 12	18	Ela (stream)	0 0 37
3	Landa (chena reserve)	60 2 31	20	Part of Talawa-oya (stream)	7 0 38
3A	Do.	31 2 25	21	Adipara (footpath)	0 0 20
3B	Do.	4 1 12	22	Ela (stream)	1 0 0
4	Pahalayalogamawewa (tank and bund)	36 2 1	24	Landa	3 0 7
5	Adipara (footpath)	0 1 1	25	Landa (bund reservation)	1 0 31
6	Minipitiya (cemetery)	0 2 4	26	Horow-ela (stream)	0 0 8
7	Path reservation to cemetery	0 0 29	27	Ihalayalogamawewa (tank and bund)	19 0 5
8	Horow-ela (stream)	0 0 6	28	Adipara (footpath)	0 0 14
9	Landa	14 3 2	29	Anaikaduwwa (abandoned tank bund)	4 3 16
12A	Tank bund reservation	0 0 9	30	Mahalindawewa (abandoned tank bund)	1 3 39
12B	Do.	0 0 5			
13	Landa (reservation for bund)	0 2 29			
					833 3 14

and bounded as follows: on the north by the village limit of Kudamankadawala, the village limit of Mahamankadawala; on the east by the village limit of Mahamankadawala, the village limit of Atikulama; on the south by the village limit of Ilandagahawewa, an ela, the village limit of Ilandagahawewa; on the west by the boundary of the Wilachchiya korale (part of Talawa-oya).

NOTE.—The following lots lying within the above boundaries are excluded from this order, and their aggregate acreage of 22 acres 2 roods and 27 perches is not included in the acreage of 833 acres 3 roods and 14 perches given above:—

Preliminary plan 650.

Lot.	Name of Land.	Extent, A. R. P.	Lot.	Name of Land.	Extent, A. R. P.
A 10	Palukumbura (T. P. 321,277)	0 1 39	23	Puranawela	3 0 32
A 11	Watta (T. P. 321,277)	0 0 19	1A	Aranaikaduwwamukalana (T. P. 321,276)	3 0 5
A 12	Do.	0 1 2	1B	Do. (T. P. 320,915)	2 0 27
A 14	T. Ps. 142,886 and 220,564	12 0 27			
A 17	Kumbura (T. P. 321,309)	0 0 33			
A 19	Do. (T. P. 321,310)	1 0 3			22 2 27

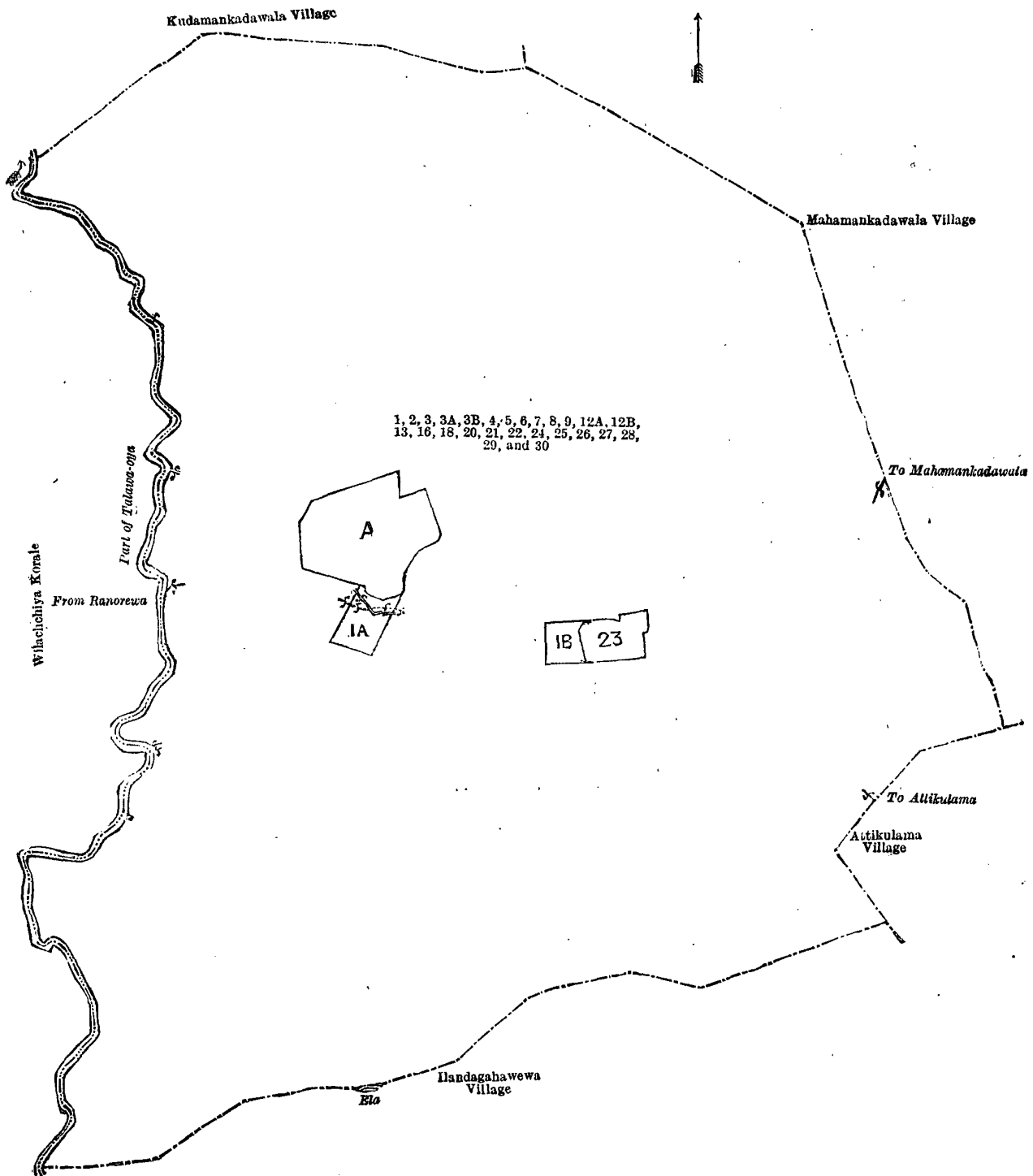
[For Diagram see page 805.]

Anuradhapura S. O. No. 869.

Order under Section 2 of "The Waste Lands Ordinances of 1897, 1899, 1900, and 1903," declaring Land to be Crown Property.

In the matter of the land commonly called or known as Sippewalanda, situate in the village of Sippewa, in the Kandu tulana of the Kadawat korale of the Nuwaragam palata, in the North-Central Province, and of "The Waste Lands Ordinances of 1897, 1899, 1900, and 1903."

THE notice required by section 1 of "The Waste Lands Ordinances of 1897, 1899, 1900, and 1903," having been duly published in manner prescribed by that section in respect of the above-named land (*vide* Notice No. 6,083), and no claim having been made to the said land or to any interest therein within the period of three months from the date specified in the said notice, I, Thomas Graham Willett, Special Officer appointed under section 28 of the said Ordinances, under



Surveyor-General's Office,
Colombo, June 21, 1916.

Scale of 16 Chains to an Inch.

G. K. THORNHILL,
for Surveyor-General.

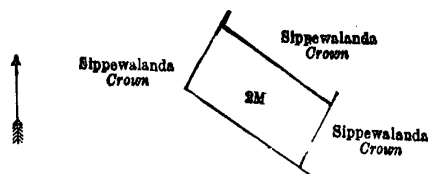
February 26, 1917.

T. G. WILLETT,
Special Officer.

and by virtue of the powers vested in me in that behalf by section 2 of the said Ordinances, do hereby, on this 15th day of March, 1917, order and declare that the said land, as more fully described herein below, situate in the village of Sippewa, in the Kandu tulana of the Kadawat korale of the Nuwaragam palata, in the North-Central Province, and shown as lot 2M in preliminary plan 568 and in the annexed diagram, and containing in extent 2 acres 10 perches, is the property of the Crown.

Description of the Land referred to.

The land commonly called or known as Sippewalanda, situated in the village of Sippewa, in the Kandu tulana of the Kadawat korale of the Nuwaragam palata, in the North-Central Province, containing in extent 2 acres and 10 perches, shown as lot 2M in preliminary plan 568 and in the annexed diagram; and bounded as follows: on the north by Sippewalanda belonging to the Crown; on the east, south, and west by Sippewalanda claimed by the Crown.



Surveyor-General's Office
Colombo, August 10, 1916.

Scale of 8 Chains to an Inch

G. K. THORNHILL,
for Surveyor-General.

March 15, 1917.

T. G. WILLETT,
Special Officer.

Uva S. O. No. 2,173.

Order under Section 4, Sub-section (1), of "The Waste Lands Ordinances of 1897, 1899, 1900, and 1903."

In the matter of the land commonly called or known as Ilukmullehenyaya, situate in the village of Alupota, in the Kandukara korale of the Buttala division, in the Province of Uva, and of "The Waste Lands Ordinances of 1897, 1899, 1900, and 1903."

WHEREAS in pursuance of section 1 of the said Ordinances it was duly declared and notified on the 28th day of November, 1913, that if no claim to the land commonly called or known as Ilukmullehenyaya, situate in the village of Alupota, in the Kandukara korale of the Buttala division in the Province of Uva, containing in extent 2 acres and 16 perches, and shown as lot 1BV, in preliminary plan 210 and in the annexed diagram, was made to John Murray Davies, Special Officer appointed under section 28 of the said Ordinances, within the period of three months from the date specified in the said notice, such land would be declared the property of the Crown, and dealt with on account of the Crown (*vide* Notice No. 5,079):

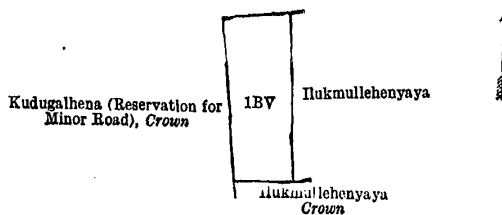
And whereas Senanayaka Mudiyansele Mohottihamy, schoolmaster, made claim thereto, and I, John Murray Davies, the aforesaid Special Officer, made due inquiry into such claim, and whereas the said claimant and I, with the consent of His Excellency the Governor, came to an agreement in writing dated the 5th day of March, 1914, concerning the said land, under section 4, sub-section (1), of the said Ordinances, whereby it was agreed that the said claimant should be declared the purchaser of the said land upon payment, on or before the 12th day of June, 1914, to the Government Agent at Badulla, or to the Settlement Officer, of a sum of Rupees Fifteen only (Rs. 15), as the purchase amount of the said land, and whereas the said amount has been duly paid by the said claimant, he is hereby, in pursuance of the agreement aforementioned, declared to be the purchaser of the said land, as more fully described herein below.

Description of the Land referred to.

The following lot situated in the village of Alupota, in the Kandukara korale of the Buttala division, in the Province of Uva, as described in the annexed diagram:—

Lot.		Name of Land.			Extent, A. R. P.	
1BV	...	Ilukmullehenyaya	2 0 16

and bounded as follows: on the north by Kudugalhena (reservation for minor road) to be declared the property of the Crown under the Waste Lands Ordinances; on the east by Ilukmullehenyaya to be declared the property of Senanayaka Mudiyansele Mohottihamy (schoolmaster) under the Waste Lands Ordinances; on the south by Ilukmullehenyaya to be declared the property of the Crown under the Waste Lands Ordinances; on the west by Kudugalhena (reservation for minor road) to be declared the property of the Crown under the Waste Lands Ordinances.



Surveyor-General's Office,
Colombo, November 21, 1916.

Scale of 8 Chains to an Inch.

G. K. THORNHILL,
for Surveyor-General.

January 19, 1917.

J. M. DAVIES,
Special Officer.

Uva S. O. No. 2,174.

Order under Section 4, Sub-section (1), of "The Waste Lands Ordinances of 1897, 1899, 1900, and 1903," admitting Land to be Private Property.

In the matter of the land commonly called or known as Pahalawattehena, situate in the village of Alupota, in the Kandukara korale of the Buttala division, in the Province of Uva, and of "The Waste Lands Ordinances of 1897, 1899, 1900, and 1903."

WHEREAS in pursuance of section 1 of the said Ordinances it was duly notified on the 28th day of November, 1913, that if no claim to the land commonly called or known as Pahalawattehena, situate in the village of Alupota, in the Kandukara korale of the Buttala division, in the Province of Uva, containing in extent 6 acres 3 roods and 32 perches, and shown as lot 1DD in preliminary plan 210 and in the annexed diagram, was made to John Murray Davies, Special Officer appointed under section 28 of the said Ordinances, within the period of three months from the date specified in such notice, such land would be declared the property of Crown, and dealt with on account of the Crown (*vide* Notice No. 5,079):

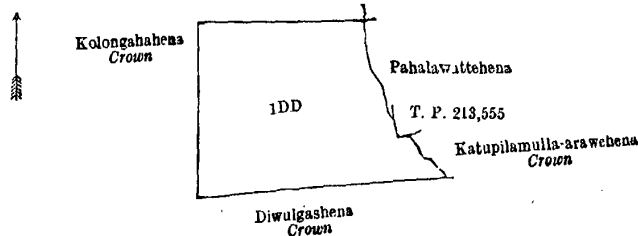
And whereas Alupota Walauwe Hantana Mudiyansele Heen Kumarihamy made claim thereto, and I, John Murray Davies, the aforesaid Special Officer, made due inquiry into such claim, I, with the consent of His Excellency the Governor, do hereby admit the claim of the said claimant to the said land, as more fully described herein below, under section 4, sub-section (1), of the said Ordinances.

Description of the Land referred to.

The following lot situated in the village of Alupota, in the Kandukara korale of the Buttala division, in the Province of Uva, as described in the annexed diagram :—

Preliminary plan 210.		
Lot.	Name of Land.	Extent, A. R. P.
1DD	Pahalawattehena	6 3 32

and bounded as follows : on the north by Kolongahahena to be declared the property of the Crown under the Waste Lands Ordinances ; on the east by Pahalawattehena claimed by Alupota Walauwe Hantana Mudiyansele Heen Kumarihamy, T. P. 213,555, Katupitamulla-arawehena to be declared the property of the Crown under the Waste Lands Ordinances ; on the south by Diwulgashena to be declared the property of the Crown under the Waste Lands Ordinances ; on the west by Kolongahahena to be declared the property of the Crown under the Waste Lands Ordinances.



Surveyor-General's Office,
Colombo, November 21, 1916.

Scale of 8 Chains to an Inch.

G. K. THORNHILL,
for Surveyor-General.

January 19, 1917.

J. M. DAVIES,
Special Officer.

Uva S. O. No. 2,175.

Order under Section 4, Sub-section (1), of "The Waste Lands Ordinances of 1897, 1899, 1900, and 1903," admitting Land to be Private Property.

In the matter of the land commonly called or known as Ilukmullehenyaya, situate in the village of Alupota, in the Kandukara korale of the Buttala division, in the Province of Uva, and of "The Waste Lands Ordinances of 1897, 1899, 1900, and 1903."

WHEREAS in pursuance of section 1 of the said Ordinances it was duly notified on the 28th day of November, 1913, that if no claim to the land commonly called or known as Ilukmullehenyaya, situate in the village of Alupota, in the Kandukara korale of the Buttala division, in the Province of Uva, containing in extent 3 acres and 11 perches, and shown as lot IBU in preliminary plan 210 and in the annexed diagram, was made to John Murray Davies, Special Officer appointed under section 28 of the said Ordinances, within the period of three months from the date specified in such notice, such land would be declared the property of Crown, and dealt with on account of the Crown (*vide* Notice No. 5,079) :

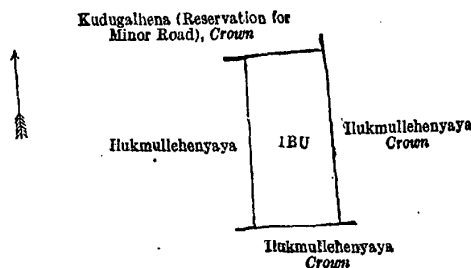
And whereas Senanayaka Mudiyansele Mohottihamy, schoolmaster, made claim thereto, and I, John Murray Davies, the aforesaid Special Officer, made due inquiry into such claim, I, with the consent of His Excellency the Governor do hereby admit the claim of the said claimant to the said land, as more fully described herein below, under section 4, sub-section (1), of the said Ordinances.

Description of the Land referred to.

The following lot situated in the village of Alupota, in the Kandukara korale of the Buttala division, in the Province of Uva, as described in the annexed diagram :—

Preliminary plan 210.		
Lot.	Name of Land.	Extent, A. R. P.
1BU	Ilukmullehenyaya	3 0 11

and bounded as follows : on the north by Kudugalhena (reservation for minor road) to be declared the property of the Crown under the Waste Lands Ordinances ; on the east by Ilukmullehenyaya to be declared the property of the Crown under the Waste Lands Ordinances ; on the south by Ilukmullehenyaya to be declared the property of the Crown under the Waste Lands Ordinances ; on the west by Ilukmullehenyaya sold to Senanayaka Mudiyansele Mohottihamy (schoolmaster) under the Waste Lands Ordinances.



Surveyor-General's Office,
Colombo, November 21, 1916.

Scale of 8 Chains to an Inch.

G. K. THORNHILL,
for Surveyor-General.

January 19, 1917.

J. M. DAVIES,
Special Officer.

Uva S. O. No. 2,176.

Order under Section 4, Sub-section (1), of "The Waste Lands Ordinances of 1897, 1899, 1900, and 1903,"
admitting Land to be Private Property.

In the matter of the land commonly called or known as Purukotuwehena, situate in the village of Alupota, in the Kandukara korale of the Buttala division, in the Province of Uva, and of "The Waste Lands Ordinances of 1897, 1899, 1900, and 1903."

WHEREAS in pursuance of section 1 of the said Ordinances it was duly notified on the 28th day of November, 1913, that if no claim to the land commonly called or known as Purukotuwehena, situate in the village of Alupota, in the Kandukara korale of the Buttala division, in the Province of Uva, containing in extent 1 acre and 12 perches, and shown as lot 1CO in preliminary plan 210 and in the annexed diagram, was made to John Murray Davies, Special Officer appointed under section 28 of the said Ordinances, within the period of three months from the date specified in such notice, such land would be declared the property of Crown, and dealt with on account of the Crown (*vide* Notice No. 5,079):

And whereas Alupota Walauwe Panadure Mudiyanselage Wannaku Banda made claim thereto, and I, John Murray Davies, the aforesaid Special Officer, made due inquiry into such claim, I, with the consent of His Excellency the Governor, do hereby admit the claim of the said claimant to the said land, as more fully described herein below, under section 4, sub-section (1), of the said Ordinances.

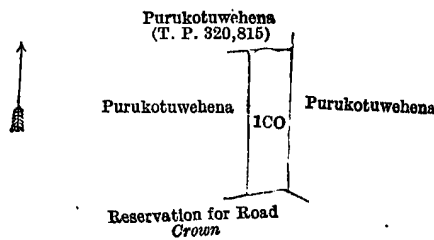
Description of the Land referred to.

The following lot situated in the village of Alupota, in the Kandukara korale of the Buttala division, in the Province of Uva, as described in the annexed diagram:—

Preliminary plan 210.

Lot.	Name of Land.	Extent, A. R. P.
1CO	Purukotuwehena	1 0 12

and bounded as follows: on the north by Purukotuwehena sold by the Crown (T. P. 320,815); on the east by Purukotuwehena to be declared the property of Alupota Walauwe Hantana Mudiyanselage Sudu Bandara under the Waste Lands Ordinances; on the south by reservation for road to be declared the property of the Crown under the Waste Lands Ordinances; on the west by Purukotuwehena sold to Andra Hennedige Don James under the Waste Lands Ordinances.



Surveyor-General's Office,
Colombo, November 21, 1916.

Scale of 8 Chains to an Inch.

G. K. THORNHILL,
for Surveyor-General.

January 19, 1917.

J. M. DAVIES,
Special Officer.

Uva S. O. No. 2,177.

Order under Section 4, Sub-section (1), of "The Waste Lands Ordinances of 1897, 1899, 1900, and 1903,"
admitting Land to be Private Property.

In the matter of the land commonly called or known as Gamagederawattehena, situate in the village of Alupota, in the Kandukara korale of the Buttala division, in the Province of Uva, and of "The Waste Lands Ordinances of 1897, 1899, 1900, and 1903."

WHEREAS in pursuance of section 1 of the said Ordinances it was duly notified on this 28th day of November, 1913, that if no claim to the land commonly called or known as Gamagederawattehena, situate in the village of Alupota, in the Kandukara korale of the Buttala division, in the Province of Uva, containing in extent 7 acres and 20 perches, and shown as lot IDC in preliminary plan 210 and in the annexed diagram, was made to John Murray Davies, Special Officer appointed under section 28 of the said Ordinances, within the period of three months from the date specified in such notice, such land would be declared the property of Crown, and dealt with on account of the Crown (*vide* Notice No. 5,079):

And whereas Alupota Walauwe Hantana Mudiyanselage Medduma Kumarihamy made claim thereto, and I, John Murray Davies, the aforesaid Special Officer, made due inquiry into such claim, I, with the consent of His Excellency the Governor, do hereby admit the claim of the said claimant to the said land, as more fully described herein below, under section 4, sub-section (1), of the said Ordinances.

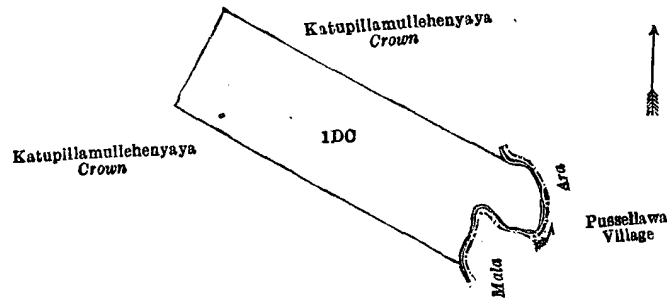
Description of the Land referred to.

The following lot situated in the village of Alupota, in the Kandukara korale of the Buttala division, in the Province of Uva, as described in the annexed diagram:—

Preliminary plan 210.

Lot.	Name of Land.	Extent, A. R. P.
IDC	Gamagederawattehena	7 0 20

and bounded as follows: on the north by Katupillamullehenyaya to be declared the property of the Crown under the Waste Lands Ordinances; on the east by Katupillamullehenyaya to be declared the property of the Crown under the Waste Lands Ordinances, Mala-ara (village limit of Pussellawa); on the south and west by Katupillamullehenyaya to be declared the property of the Crown under the Waste Lands Ordinances,



Surveyor-General's Office,
Colombo, November 21, 1916.

Scale of 8 Chains to an Inch.

G. K. THORNHILL,
for Surveyor-General.

January 19, 1917.

J. M. DAVIES,
Special Officer.

Uva S. O. No. 2,178.

Order under Section 4, Sub-section (1), of "The Waste Lands Ordinances of 1897, 1899, 1900, and 1903," admitting Land to be Private Property.

In the matter of the land commonly called or known as Annasigederawattehena, situate in the village of Alupota, in the Kandukara korale of the Buttala division, in the Province of Uva, and of "The Waste Lands Ordinances of 1897, 1899, 1900, and 1903."

WHEREAS in pursuance of section 1 of the said Ordinances it was duly notified on the 28th day of November, 1913, that if no claim to the land commonly called or known as Annasigederawattehena, situate in the village of Alupota, in the Kandukara korale of the Buttala division, in the Province of Uva, containing in extent 3 acres and 20 perches, and shown as lot 1CA in preliminary plan 210 and in the annexed diagram, was made to John Murray Davies, Special Officer appointed under section 28 of the said Ordinances, within the period of three months from the date specified in such notice, such land would be declared the property of the Crown, and dealt with on account of the Crown (*vide* Notice No. 5,079):

And whereas Kendalande Konara Mudiyansele Ukku Banda made claim thereto, and I, John Murray Davies, the aforesaid Special Officer, made due inquiry into such claim, I, with the consent of His Excellency the Governor, do hereby admit the claim of the said claimant to the said land, as more fully described herein below, under section 4, sub-section (1), of the said Ordinances.

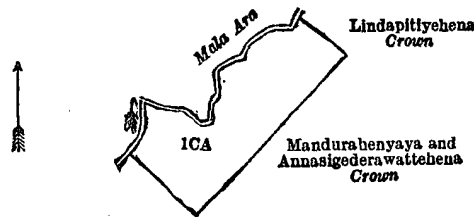
Description of the Land referred to.

The following lot situated in the village of Alupota, in the Kandukara korale of the Buttala division, in the Province of Uva, as described in the annexed diagram:—

Preliminary plan 210.

Lot.	Name of Land.	Extent, A. R. P.
1CA	Annasigederawattehena	3 0 20

and bounded as follows: on the north by the Mala-ara, Lindapitiyehena to be declared the property of the Crown under the Waste Lands Ordinances; on the east and south by Mandurahenyaya and Annasigederawattehena to be declared the property of the Crown under the Waste Lands Ordinances; on the west by Mandurahenyaya and Annasigederawattehena to be declared the property of the Crown under the Waste Lands Ordinances, the Mala-ara.



Surveyor-General's Office,
Colombo, November 21, 1916.

Scale of 8 Chains to an Inch.

G. K. THORNHILL,
for Surveyor-General.

January 19, 1917.

J. M. DAVIES,
Special Officer.

Uva S. O. No. 2,179.

Order under Section 4, Sub-section (1), of "The Waste Lands Ordinances of 1897, 1899, 1900, and 1903," admitting Land to be Private Property.

In the matter of the land commonly called or known as Weligodahena, situate in the village of Alupota, in the Kandukara korale of the Buttala division, in the Province of Uva, and of "The Waste Lands Ordinances of 1897, 1899, 1900, and 1903."

WHEREAS in pursuance of section 1 of the said Ordinances it was duly notified on the 28th day of November, 1913, that if no claim to the land commonly called or known as Weligodahena, situate in the village of Alupota, in the Kandukara korale of the Buttala division, in the Province of Uva, containing in extent 7 acres, and shown as lot 1DB in preliminary plan 210 and in the annexed diagram, was made to John Murray Davies, Special Officer appointed under section 28 of the said Ordinances, within the period of three months from the date specified in such notice, such land would be declared the property of the Crown, and dealt with on account of the Crown (*vide* Notice No. 5,079):

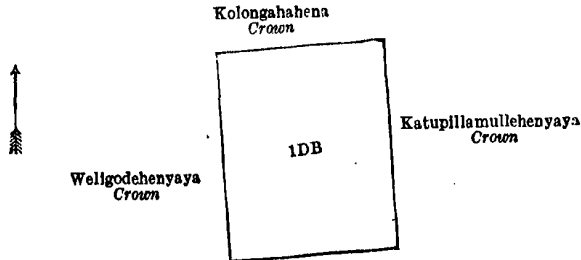
And whereas Alupota Walauwe Hantana Mudiyansele Kumarihamy made claim thereto, and I, John Murray Davies, the aforesaid Special Officer, made due inquiry into such claim, I, with the consent of His Excellency the Governor, do hereby admit the claim of the said claimant to the said land, as more fully described herein below, under section 4, sub-section (1), of the said Ordinances.

Description of the Land referred to.

The following lot situated in the village of Alupota, in the Kandukara korale of the Buttala division, in the Province of Uva, as described in the annexed diagram :—

		Preliminary plan 210.			
Lot.	Name of Land.	Extent, A. R. P.
1DB	Weligodahena	7 0 0

and bounded as follows : on the north by Kolongahahena to be declared the property of the Crown under the Waste Lands Ordinances ; on the east and south by Katupillamullehenyaya to be declared the property of the Crown under the Waste Lands Ordinances ; on the west by Weligodehenyaya to be declared the property of the Crown under the Waste Lands Ordinances.



Surveyor-General's Office,
Colombo, November 21, 1916.

Scale of 8 Chains to an Inch.

G. K. THORNHILL,
for Surveyor-General.

January 19, 1917.

J. M. DAVIES,
Special Officer.

Uva S. O. No. 2,180.

Order under Section 4, Sub-section (1), of "The Waste Lands Ordinances of 1897, 1899, 1900, and 1903."

In the matter of the land commonly called or known as Purukotuwehena, situate in the village of Alupota, in the Kandukara korale of the Buttala division, in the Province of Uva, and of "The Waste Lands Ordinances of 1897, 1899, 1900, and 1903."

WHEREAS in pursuance of section 1 of the said Ordinances it was duly declared and notified on the 28th day of November, 1913, that if no claim to the land commonly called or known as Purukotuwehena, situate in the village of Alupota, in the Kandukara korale of the Buttala division, in the Province of Uva, containing in extent 5 acres, and shown as lot 1CN in preliminary plan 210 and in the annexed diagram, was made to John Murray Davies, Special Officer appointed under section 28 of the said Ordinances, within the period of three months from the date specified in the said notice, such land would be declared the property of the Crown, and dealt with on account of the Crown (*vide* Notice No. 5,079) :

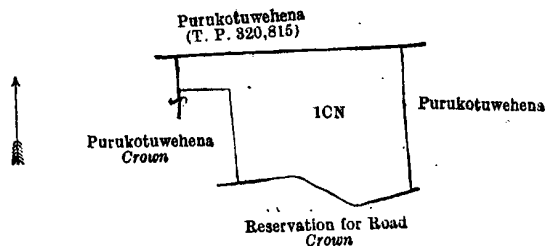
And whereas Andrahenedige Don James made claim thereto, and I, John Murray Davies, the aforesaid Special Officer, made due inquiry into such claim, and whereas the said claimant and I, with the consent of His Excellency the Governor, came to an agreement in writing dated the 5th day of March, 1914, concerning the said land, under section 4, sub-section (1), of the said Ordinances, whereby it was agreed that the said claimant should be declared the purchaser of the said land upon payment, on or before the 12th day of June, 1914, to the Government Agent at Badulla, or to the Settlement Officer, of a sum of Rupees Thirty-seven and Cents Fifty only (Rs. 37.50), as the purchase amount of the said land, and whereas the said amount has been duly paid by the said claimant, he is hereby, in pursuance of the agreement aforementioned, declared to be the purchaser of the said land, as more fully described herein below.

Description of the Land referred to.

The following lot situated in the village of Alupota, in the Kandukara korale of the Buttala division, in the Province of Uva, as described in the annexed diagram :—

		Preliminary plan 210.			
Lot.	Name of Land.	Extent, A. R. P.
1CN	Purukotuwehena	5 0 0

and bounded as follows : on the north by Purukotuwehena sold by the Crown (T. P. 320,815) ; on the east by Purukotuwehena to be declared the property of Alupota Walauwe Panadure Mudiyansele Wannaku Banda under the Waste Lands Ordinances ; on the south by reservation for road to be declared the property of the Crown under the Waste Lands Ordinances ; on the west by Purukotuwehena to be declared the property of the Crown under the Waste Lands Ordinances.



Surveyor-General's Office,
Colombo, November 21, 1916.

Scale of 8 Chains to an Inch.

G. K. THORNHILL,
for Surveyor-General.

January 19, 1917.

J. M. DAVIES,
Special Officer.

Uva S. O. No. 2,181.

Order under Section 4, Sub-section (1), of "The Waste Lands Ordinances of 1897, 1899, 1900, and 1903,"
admitting Land to be Private Property.

In the matter of the land commonly called or known as Gegawalandehenyaya, situate in the village of Alupota, in the Kandukara korale of the Buttala division, in the Province of Uva, and of "The Waste Lands Ordinances of 1897, 1899, 1900, and 1903."

WHEREAS in pursuance of section 1 of the said Ordinances it was duly notified on the 28th day of November, 1913, that if no claim to the land commonly called or known as Gegawalandehenyaya, situate in the village of Alupota, in the Kandukara korale of the Buttala division, in the Province of Uva, containing in extent 5 acres and 4 perches, and shown as lot 1DH in preliminary plan 210 and in the annexed diagram, was made to John Murray Davies, Special Officer appointed under section 28 of the said Ordinances, within the period of three months from the date specified in such notice, such land would be declared the property of Crown, and dealt with on account of the Crown (*vide* Notice No. 5,079):

And whereas Aluthgedera Hantana Mudiyansele Appuhamy made claim thereto, and I, John Murray Davies, the aforesaid Special Officer, made due inquiry into such claim, I, with the consent of His Excellency the Governor, do hereby admit the claim of the said claimant to the said land, as more fully described herein below, under section 4, sub-section (1), of the said Ordinances.

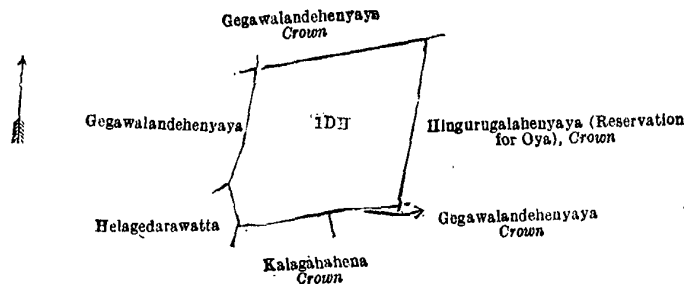
Description of the Land referred to.

The following lot situated in the village of Alupota, in the Kandukara korale of the Buttala division, in the Province of Uva, as described in the annexed diagram:—

Preliminary plan 210.

Lot.	Name of Land.	Extent, A. R. P.
1DH	Gegawalandehenyaya	5 0 4

and bounded as follows: on the north by Gegawalandehenyaya to be declared the property of the Crown under the Waste Lands Ordinances; on the east by Hingurugalabenyaya (reservation for oya) to be declared the property of the Crown under the Waste Lands Ordinances; on the south by Gegawalandehenyaya to be declared the property of the Crown under the Waste Lands Ordinances, Kalagahahena belonging to the Crown; on the west by Helagedarawatta claimed by Helagedara Appuhamy and others, Gegawalandehenyaya to be declared the property of Hantana Mudiyansele Sudu Banda under the Waste Lands Ordinances.



Surveyor-General's Office,
Colombo, November 21, 1916.

Scale of 8 Chains to an Inch.

G. K. THORNHILL,
for Surveyor-General.

January 19, 1917.

J. M. DAVIES,
Special Officer.

Uva S. O. No. 2,182.

Order under Section 4, Sub-section (1), of "The Waste Lands Ordinances of 1897, 1899, 1900, and 1903,"
admitting Land to be Private Property.

In the matter of the land commonly called or known as Gegawalandehenyaya, situate in the village of Alupota, in the Kandukara korale of the Buttala division, in the Province of Uva, and of "The Waste Lands Ordinances of 1897, 1899, 1900, and 1903."

WHEREAS in pursuance of section 1 of the said Ordinances it was duly notified on the 28th day of November, 1913, that if no claim to the land commonly called or known as Gegawalandehenyaya, situate in the village of Alupota, in the Kandukara korale of the Buttala division, in the Province of Uva, containing in extent 5 acres and 3 perches, and shown as lot 1DM in preliminary plan 210 and in the annexed diagram, was made to John Murray Davies, Special Officer appointed under section 28 of the said Ordinances, within the period of three months from the date specified in such notice, such land would be deemed the property of Crown, and dealt with on account of the Crown (*vide* Notice No. 5,079):

And whereas Hantana Mudiyansele Sudu Banda made claim thereto, and I, John Murray Davies, the aforesaid Special Officer, made due inquiry into such claim, I, with the consent of His Excellency the Governor, do hereby admit the claim of the said claimant to the said land, as more fully described herein below, under section 4, sub-section (1), of the said Ordinances.

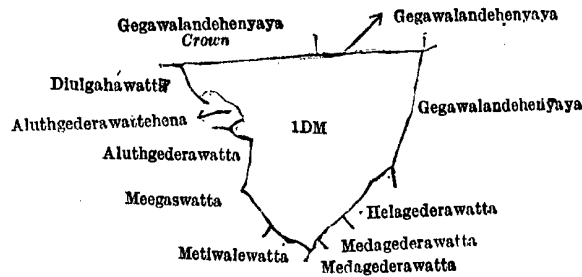
Description of the Land referred to.

The following lot situated in the village of Alupota, in the Kandukara korale of the Buttala division, in the Province of Uva, as described in the annexed diagram:—

Preliminary plan 210.

Lot.	Name of Land.	Extent, A. R. P.
1DM	Gegawalandehenyaya	5 0 3

and bounded as follows: on the north by Gegawalandehenyaya to be declared the property of the Crown under the Waste Lands Ordinances, Gegawalandehenyaya sold to Hantana Mudiyansele Sudu Banda under the Waste Lands Ordinances; on the east by Gegawalandehenyaya to be declared the property of Alutgedera Hantana Mudiyansele Appuhamy under the Waste Lands Ordinances; on the south by Helagedarawatta claimed by Helagedara Appuhamy and others, Medagederawatta claimed by Medagedera Hudu Naide, Medagederawatta claimed by Aluthgedera Wannaku Banda, Metiwalewatta claimed by Walasala Sudu Banda; on the west by Meegaswatta claimed by Meegaswatta Ukku Banda, Alutgederawatta claimed by Alutgedera Punchirala and others, Aluthgederawattahena claimed by Alutgedera Tissahamy, Diulgahawatta claimed by Diulgawattagedera Heen Appu and another.



Surveyor-General's Office,
Colombo, November 21, 1916.

Scale of 8 Chains to an Inch.

G. K. THORNHILL,
for Surveyor-General.

January 19, 1917.

J. M. DAVIES,
Special Officer.

Uva S. O. No. 2,183.

Order under Section 4, Sub-section (1), of "The Waste Lands Ordinances of 1897, 1899, 1900, and 1903," admitting Land to be Private Property.

In the matter of the land commonly called or known as Kudugalhenyaya, situate in the village of Alupota, in the Kandukara korale of the Buttala division, in the Province of Uva, and of "The Waste Lands Ordinances of 1897, 1899, 1900, and 1903."

WHEREAS in pursuance of section 1 of the said Ordinances it was duly notified on the 28th day of November, 1913, that if no claim to the land commonly called or known as Kudugalhenyaya, situate in the village of Alupota, in the Kandukara korale of the Buttala division, in the Province of Uva, containing in extent 1 acre and 8 perches, and shown as lot 1CX in preliminary plan 210 and in the annexed diagram, was made to John Murray Davies, Special Officer appointed under section 28 of the said Ordinances, within the period of three months from the date specified in such notice, such land would be declared the property of Crown, and dealt with on account of the Crown (*vide* Notice No. 5,079):

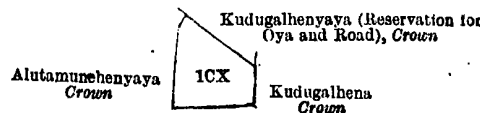
And whereas Medagedara Jayasinha Mudiyansele Appuhamy Gamarala, made claim thereto, and I, John Murray Davies, the aforesaid Special Officer, made due inquiry into such claim, I, with the consent of His Excellency the Governor, do hereby admit the claim of the said claimant to the said land, as more fully described herein below, under section 4, sub-section (1), of the said Ordinances.

Description of the Land referred to.

The following lot situated in the village of Alupota, in the Kandukara korale of the Buttala division, in the Province of Uva, as described in the annexed diagram:—

Lot.	Name of Land.	Extent, A. R. P.
1CX	Kudugalhenyaya	1 0 8

and bounded as follows: on the north by Kudugalhenyaya (reservation for oya and road) to be declared the property of the Crown under the Waste Lands Ordinances; on the east and south by Kudugalhena to be declared the property of the Crown under the Waste Lands Ordinances; on the west by Alutamunehenyaya to be declared the property of the Crown under the Waste Lands Ordinances.



Surveyor-General's Office,
Colombo, November 21, 1916.

Scale of 8 Chains to an Inch.

G. K. THORNHILL,
for Surveyor-General.

January 19, 1917.

J. M. DAVIES,
Special Officer.

Uva S. O. No. 2,184.

Order under Section 4, Sub-section (1), of "The Waste Lands Ordinances of 1897, 1899, 1900, and 1903."

In the matter of the land commonly called or known as Gegawalandehenyaya, situate in the village of Alupota, in the Kandukara korale of the Buttala division, in the Province of Uva, and of "The Waste Lands Ordinances of 1897, 1899, 1900, and 1903."

WHEREAS in pursuance of section 1 of the said Ordinances it was duly declared and notified on the 28th day of November, 1913, that if no claim to the land commonly called or known as Gegawalandehenyaya, situate in the village of Alupota, in the Kandukara korale of the Buttala division, in the Province of Uva, containing in extent 5 acres and 4 perches, and shown as lot IDL in preliminary plan 210 and in the annexed diagram, was made to John Murray Davies, Special Officer appointed under section 28 of the said Ordinances, within the period of three months from the date specified in the said notice, such land would be declared the property of the Crown, and dealt with on account of the Crown (*vide* Notice No. 5,079):

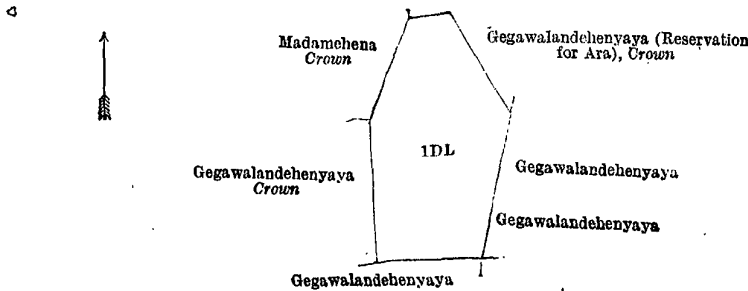
And whereas Hantana Mudiyansele Sudu Banda made claim thereto, and I, John Murray Davies, the aforesaid Special Officer, made due inquiry into such claim, and whereas the said claimant and I, with the consent of His Excellency the Governor, came to an agreement in writing dated the 5th day of March, 1914, concerning the said land, under section 4, sub-section (1), of the said Ordinances, whereby it was agreed that the said claimant should be declared the purchaser of the said land upon payment, on or before the 12th day of June, 1914, to the Government Agent at Badulla, or to the Settlement Officer, of a sum of Rupees Thirty-seven and Cents Fifty only (Rs. 37.50), as the purchase amount of the said land, and whereas the said amount has been duly paid by the said claimant, he is hereby, in pursuance of the agreement aforementioned, declared to be the purchaser of the said land, as more fully described herein below.

Description of the Land referred to.

The following lot situated in the village of Alupota, in the Kandukara korale of the Buttala division, in the Province of Uva, as described in the annexed diagram :—

Lot.	Name of Land.	Extent, A. R. P.
1DL	Gegawalandehenyaya	5 0 4

and bounded as follows: on the north by Gegawalandehenyaya (reservation for ara) to be declared the property of the Crown under the Waste Lands Ordinances; on the east by Gegawalandehenyaya to be declared the property of the Crown under the Waste Lands Ordinances; on the south by Gegawalandehenyaya to be declared the property of Hantana Mudiyansele Sudu Banda under the Waste Lands Ordinances; on the west by Gegawalandehenyaya to be declared the property of the Crown under the Waste Lands Ordinances, Madamehena to be declared the property of the Crown under the Waste Lands Ordinances.



Surveyor-General's Office,
Colombo, November 21, 1916.

Scale of 8 Chains to an Inch.

G. K. THORNHILL,
for Surveyor-General.

January 19, 1917.

J. M. DAVIES,
Special Officer.

Uva S. O. No. 2,185.

Order under Section 4, Sub-section (1), of "The Waste Lands Ordinances of 1897, 1899, 1900, and 1903," admitting Land to be Private Property.

In the matter of the land commonly called or known as Weligodehena, situate in the village of Alupota, in the Kandukara korale of the Buttala division, in the Province of Uva, and of "The Waste Lands Ordinances of 1897, 1899, 1900, and 1903."

WHEREAS in pursuance of section 1 of the said Ordinances it was duly notified on the 28th day of November, 1913, that if no claim to the land commonly called or known as Weligodehena, situate in the village of Alupota, in the Kandukara korale of the Buttala division, in the Province of Uva, containing in extent 8 acres and 19 perches, and shown as lot 1DA in preliminary plan 210 and in the annexed diagram, was made to John Murray Davies, Special Officer appointed under section 28 of the said Ordinances, within the period of three months from the date specified in such notice, such land would be declared the property of Crown, and dealt with on account of the Crown (*vide* Notice No 5,079):

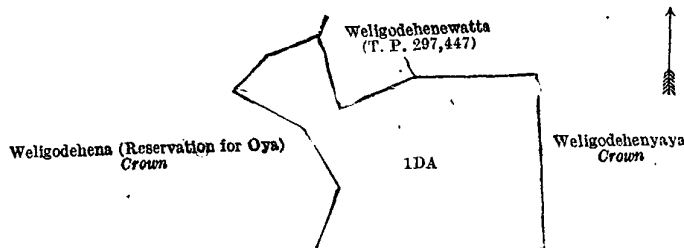
And whereas Medagedera Sudu Banda made claim thereto, and I, John Murray Davies, the aforesaid Special Officer made due inquiry into such claim, I, with the consent of His Excellency the Governor, do hereby admit the claim of the said claimant to the said land, as more fully described herein below, under section 4, sub-section (1), of the said Ordinances.

Description of the Land referred to.

The following lot situated in the village of Alupota, in the Kandukara korale of the Buttala division, in the Province of Uva, as described in the annexed diagram :—

Lot.	Name of Land.	Extent, A. R. P.
1DA	Weligodehena	8 0.19

and bounded as follows: on the north by Weligodehena (reservation for oya) to be declared the property of the Crown under the Waste Lands Ordinances, Weligodehenewatta sold by the Crown (T. P. 297,447), Weligodehenyaya to be declared the property of the Crown under the Waste Lands Ordinances; on the east and south by Weligodehenyaya to be declared the property of the Crown under the Waste Lands Ordinances; on the west by Weligodehena (reservation for oya) to be declared the property of the Crown under the Waste Lands Ordinances.



Surveyor-General's Office,
Colombo, November 21, 1916.

Scale of 8 Chains to an Inch.

G. K. THORNHILL,
for Surveyor-General.

January 19, 1917.

J. M. DAVIES,
Special Officer.

Kegalla S. O. No. 164.

Order under Section 4, Sub-section (1), of "The Waste Lands Ordinances of 1897, 1899, 1900, and 1903."

In the matter of the lands commonly called or known as Galkadullagawahena, situate in the village of Gangoda, in the Galboda korale of the Kegalla District, in the Province of Sabaragamuwa, and of "The Waste Lands Ordinances of 1897, 1899, 1900, and 1903."

WHEREAS in pursuance of section 1 of the said Ordinances it was duly declared and notified on the 22nd day of October, 1915, that if no claim to the lands commonly called or known as Galkadullagawahena, situate in the village of Gangoda, in the Galboda korale of the Kegalla District, in the Province of Sabaragamuwa, containing in extent 1 rood and 31 perches, and shown as lots 187 and 188 in preliminary plan 171, and in the annexed diagram, was made to Thomas Graham Willett, Special Officer appointed under section 28 of the said Ordinances, within the period of three months from the date specified in the said notice, such lands would be declared the property of the Crown, and dealt with on account of the Crown (*vide* Notice No. 5,659):

And whereas Dewatapedigge Mallandu of Gangoda made claim thereto, and I, Thomas Graham Willett, Special Officer appointed under section 28 of the said Ordinances, made due inquiry into such claim, and whereas the said claimant and I, with the consent of His Excellency the Governor, came to an agreement in writing dated the 9th day of June, 1916, concerning the said lands, under section 4, sub-section (1), of the said Ordinances, whereby it was agreed that the said claimant should be declared the purchaser of the said lands upon payment to the Settlement Officer, of a sum of Rupees Eight only (Rs. 8), as the purchase amount of the said lands, and whereas the said amount has been duly paid by the said claimant, she is hereby, in pursuance of the agreement aforementioned, declared to be the purchaser of the said lands, as more fully described herein below.

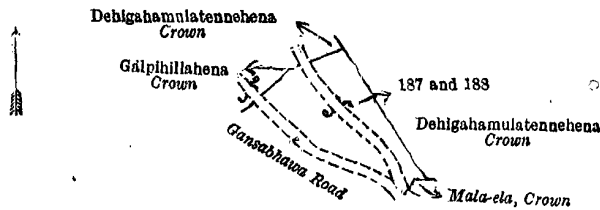
Description of the Lands referred to.

The following lots situated in the village of Gangoda, in the Galboda korale of the Kegalla District, in the Province of Sabaragamuwa, as described in the annexed diagram:—

Lot.	Name of Land.	Extent, A. R. P.
187	Galkadullagawahena	0 1 1
188	Do.	0 0 30
		0 1 31

(Exclusive of the Gansabhawa road passing through the land.)

and bounded as follows: on the north and east by Dehigahamulatennehena to be declared the property of the Crown under the Waste Lands Ordinances; on the south by the Mala-ela to be declared the property of the Crown under the Waste Lands Ordinances, Gansabhawa road; on the west by Gansabhawa road, Galpiphillahena belonging to the Crown.



Surveyor-General's Office,
Colombo, February 6, 1917.

Scale of 4 Chains to an Inch.

A. H. G. DAWSON,
for Surveyor-General.

March 26, 1917.

T. G. WILLETT,
Special Officer.