

Ceylon Government Gazette

Published by Authority.

No. 6,879 — FRIDAY, JUNE 8, 1917.

PART I.—General: Minutes, Proclamations, Appointments, and General Government Notifications.
 PART II.—Legal and Judicial.
 PART III.—Provincial Administration.
 PART IV.—Land Settlement.
 PART V.—Mercantile, Marine, Municipal, Local, &c.

Separate paging is given to each Part, in order that it may be filed separately.

Part IV.—Land Settlement.

	PAGE	PAGE
Preliminary Notices	315	Final Orders 838

PRELIMINARY NOTICES.

Puttalam Notice No. 6,369.

Notice under "The Waste Lands Ordinances of 1897, 1899, 1900, and 1903."

TAKE notice that unless within three months from June 8, 1917, the persons, if any, who claim any interest in the land hereinafter mentioned appear before the Assistant Government Agent of the Puttalam and Chilaw Districts of the North-Western Province, at his office in Puttalam, and make claim in person or in writing to the said land or to some interest therein:

Such Assistant Government Agent, in pursuance of the powers in him vested by Ordinance No. 1 of 1897, will declare by writing under his hand that the said land, to which no claim has been made, is the property of the Crown.

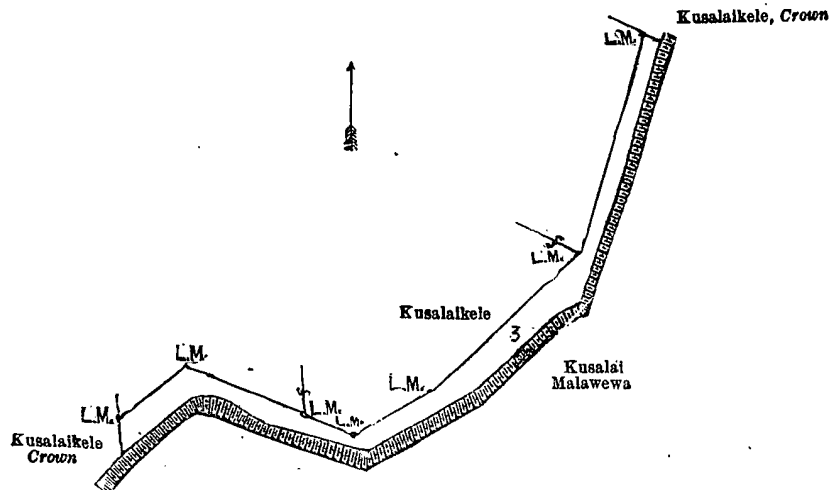
W. E. WATT,
 Assistant Government Agent,
 Puttalam and Chilaw Districts.

Description of the Land referred to.

The following lot situated in the village of Kusalai, in Anaivilundan pattu south of Pitigal korale north, in the District of Chilaw of the North-Western Province, as described in the annexed diagram:—

Lot.	Name of Land.	Preliminary plan 4,644.	Extent, A. R. P.
3	Kusalaikele (reservation for tank bund)	0 3 18

and bounded as follows: on the north by Kusalaikele belonging to the Crown; on the east and south by Kusalaimahawewa; and on the west by Kusalaikele belonging to the Crown and Kusalaikele sold by the Crown to M. P. John Fernando.



Surveyor-General's Office,
 Colombo, January 27, 1917.

Scale of 4 Chains to an Inch.

G. K. THORNHILL,
 for Surveyor-General.

Puttalam Notice No. 6,370.

Notice under "The Waste Lands Ordinances of 1897, 1899, 1900, and 1903."

TAKE notice that unless within three months from June 8, 1917, the persons, if any, who claim any interest in the lands hereinafter mentioned or in any one or more of such lands appear before the Assistant Government Agent of the Puttalam and Chilaw Districts of the North-Western Province, at his office in Puttalam, and make claim in person or in writing to the said lands or any of them or to some interest therein :

Such Assistant Government Agent, in pursuance of the powers in him vested by Ordinance No. 1 of 1897, will declare by writing under his hand that the said lands, or such of them to which no claim has been made, are the property of the Crown.

W. E. WAIT,
Assistant Government Agent,
Puttalam and Chilaw Districts.

Description of the Lands referred to.

The following lots situated in the village of Kottapitiya, in Anaivilundan pattu south of Pitigal korale north, in the District of Chilaw, as described in the annexed diagrams :—

I.—Preliminary plan 4,654.

Lot.	Name of Land.	Extent, A. R. P.	Lot.	Name of Land.	Extent, A. R. P.
1 ..	Nellichena 2 1 5	5 ..	Kottapitiyekele (reservation for a path)	0 1 34
2 ..	Do. 3 0 21	6 ..	Do. 1 3 35
3 ..	Panaiyadichena 9 0 23	7 ..	Do. 2 0 13
4 ..	Kottapitiyekele 7 1 8	8 ..	Do. 1 3 29

Preliminary plan 4,752.

Lot.	Name of Land.	Extent, A. R. P.	Lot.	Name of Land.	Extent, A. R. P.
1 ..	Panaiyadichena 13 2 27	9 ..	Periyavayal 4 2 4
2 ..	Periyavayalkani 10 3 1	10 ..	Nellichena 5 1 26
3 ..	Do. (reservation for minor road)	0 1 38			
4 ..	Odaiadichena 76 2 35			143 1 3
5 ..	Periyamaiyaputtichena 3 1 7			
6 ..	Do. (reservation for minor road)	0 0 17			

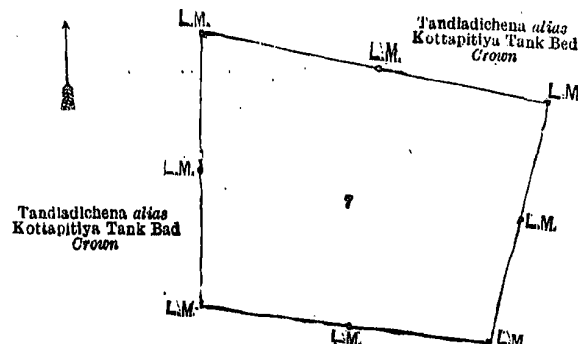
and bounded as follows : on the north by Kottapitiyakele, Crown, Kesarakotuwwela claimed by N. Sebastian Croos, Nawachchikotuwa claimed by Francisco Miral and others, Nawakotuwwelichena, Crown reservation, T. P. 232,005, road from Karukkupona to Chilaw-Puttalam road, Periyamaiyaputti, Crown reservation, T. P. 147,749, Halambagahawatta land unclaimed by the Crown, T. P. 222,380, Periyamaiyaputti, Crown reservation and road from Karukkupona to Chilaw-Puttalam road ; on the east by the boundary limits of Bangadeniya village ; on the south by the boundary limits of Bangadeniya village ; and on the west by Kottapitiyakele, Crown, Goluwanarkuli, Crown, Palaiyadiyaputtichena claimed by P. Peduru Mirando and others.

[For Diagram see page 817.]

II.—Preliminary plan 4,752.

Lot.	Name of Land.	Extent, A. R. P.
7 ..	Tandiadichena 4 0 0

and bounded as follows : on all sides by Tandiadichena *alias* Kottapitiya tank bed belonging to the Crown.



Surveyor-General's Office,
Colombo, January 16, 1917.

Scale of 4 Chains to an Inch.

G. K. THORNHILL,
for Surveyor-General.

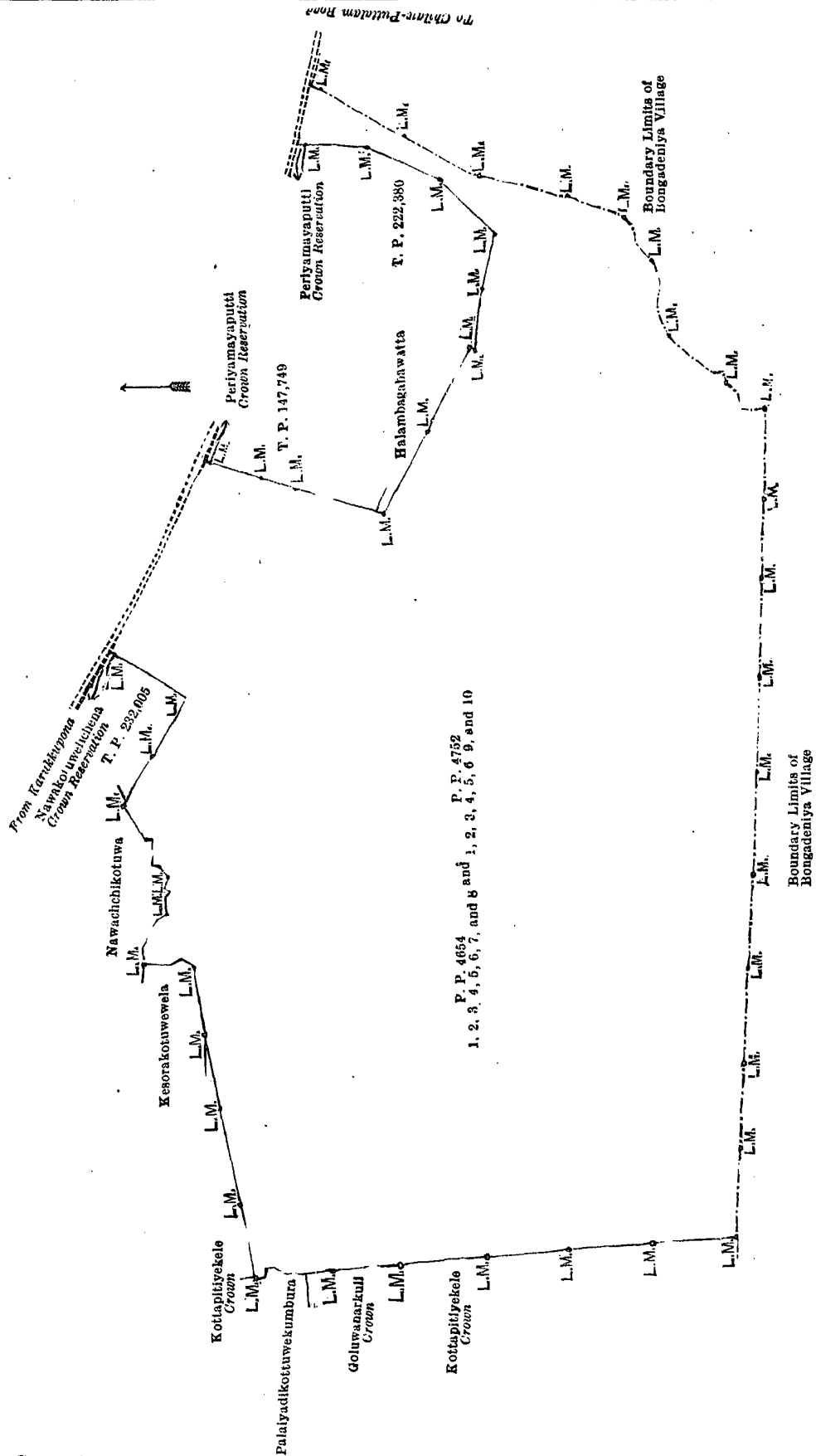
Puttalam Notice No. 6,371.

Notice under "The Waste Lands Ordinances of 1897, 1899, 1900, and 1903."

TAKE notice that unless within three months from June 8, 1917, the persons, if any, who claim any interest in the lands hereinafter mentioned or in any one or more of such lands appear before the Assistant Government Agent of the Puttalam and Chilaw Districts of the North-Western Province, at his office in Puttalam, and make claim in person or in writing to the said lands or any of them or to some interest therein :

Such Assistant Government Agent, in pursuance of the powers in him vested by Ordinance No. 1 of 1897, will declare by writing under his hand that the said lands, or such of them to which no claim has been made, are the property of the Crown.

W. E. WAIT,
Assistant Government Agent,
Puttalam and Chilaw Districts.



Surveyor-General's Office,
Colombo, January 16, 1917.

Scale of 8 Chains to an Inch.

G. K. THORNHILL,
for Surveyor-General.


Description of the Lands referred to.

The following lots situated in the village of Pinkattiya, in Anaivilundan pattu north of Pitigal korale north, in the District of Chilaw of the North-Western Province, as described in the annexed diagrams:—

I.—Preliminary plan 4,642.

Lot.	Name of Land.	Extent, A. R. P.
2	Sangiliyawattalangkaele (reservation for minor road)	0 0 31

and bounded as follows : on the north by road from Udappu to Wellawela ; on the east by Alutwewakele, Crown reservation ; on the south by Sangiliyawattalangakele sold by the Crown to W. A. M. Fernando ; and on the west by Purana' Crown.



Surveyor-General's Office,
Colombo, January 17, 1917.


Scale of 4 Chains to an Inch.

G. K. THORNHILL,
for Surveyor-General.

II.—Preliminary plan 4,642.

Lot.	Name of Land.	Extent, A. B. P.
4	Alutwewakele (reservation for minor road)	0 0 16

and bounded as follows : on the north by Alutwewakele sold by the Crown to D. M. A. Fernando ; on the east by Alutwewakele, Crown ; on the south by road from Udappu to Wellawela ; and on the west by Alutwewakele, Crown reservation.



Surveyor-General's Office,
Colombo, January 17, 1917.

Scale of 4 Chains to an Inch.

G. K. THORNHILL,
for Surveyor-General.

Puttalam Notice No. 6,372.

Notice under "The Waste Lands Ordinances of 1897, 1899, 1900, and 1903."

TAKE notice that unless within three months from June 8, 1917, the persons, if any, who claim any interest in the land hereinafter mentioned appear before the Assistant Government Agent of the Puttalam and Chilaw Districts of the North-Western Province, at his office in Puttalam, and make claim in person or in writing to the said land or to some interest therein :

Such Assistant Government Agent, in pursuance of the powers in him vested by Ordinance No. 1 of 1897, will declare by writing under his hand that the said land, to which no claim has been made, is the property of the Crown.

W. E. WAIT,
Assistant Government Agent,
Puttalam and Chilaw Districts.

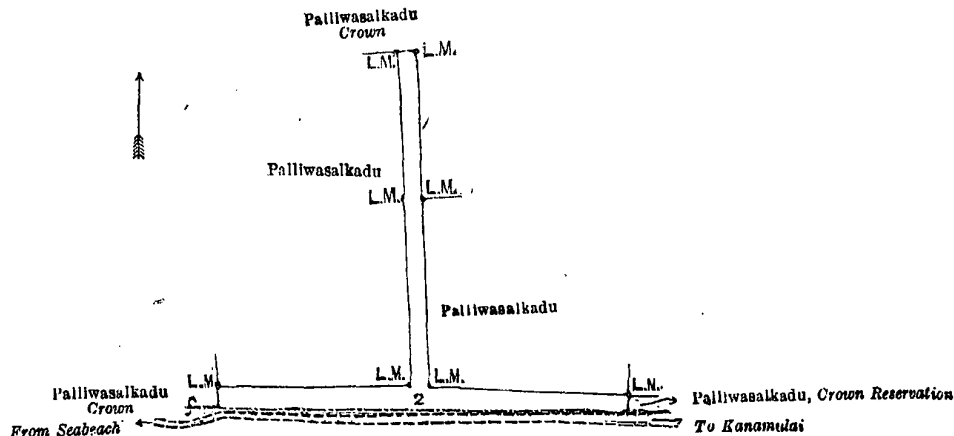
Description of the Land referred to.

The following lot situated in the village of Palliwasalpadu, in Akkarai pattu south of Puttalam pattu division, Puttalam District of the North-Western Province, as described in the annexed diagram :—

Preliminary plan 4,694.

Lot.	Name of Land.	Extent, A. B. P.
2	Palliwasalkadu (reservation for roads)	0 2 34

and bounded as follows : on the north by Palliwasalkadu sold by the Crown to A. Pavulu, Palliwasalkadu belonging to the Crown, and Palliwasalkadu sold by the Crown to A. Juvan Fernando ; on the east by Palliwasalkadu, Crown reservation ; on the south by road from the seabeach to Kanamulai ; and on the west by Palliwasalkadu belonging to the Crown.



Surveyor-General's Office,
Colombo, January 26, 1917.

Scale of 4 Chains to an Inch.

G. K. THORNHILL,
for Surveyor-General.

Puttalam Notice No. 6,373.**Notice under "The Waste Lands Ordinances of 1897, 1899, 1900, and 1903."**

TAKE notice that unless within three months from June 8, 1917, the persons, if any, who claim any interest in the land hereinafter mentioned appear before the Assistant Government Agent of the Puttalam and Chilaw Districts of the North-Western Province, at his office in Puttalam, and make claim in person or in writing to the said land or to some interest therein :

Such Assistant Government Agent, in pursuance of the powers in him vested by Ordinance No. 1 of 1897, will declare by writing under his hand that the said land, to which no claim has been made, is the property of the Crown.

W. E. WAIT,
Assistant Government Agent,
Puttalam and Chilaw Districts.

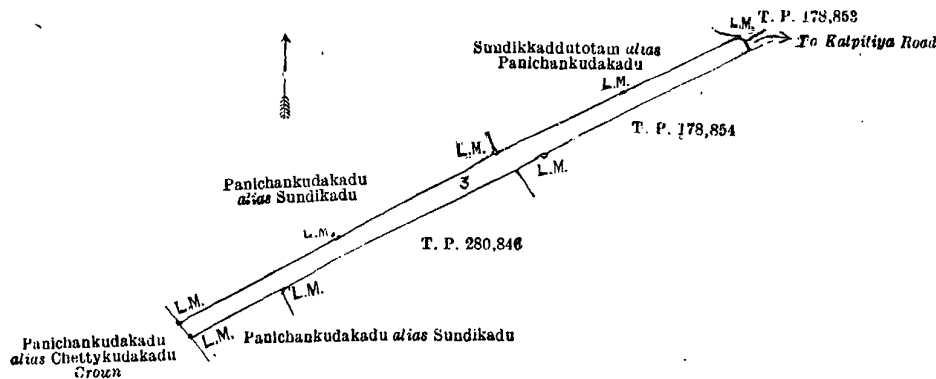
Description of the Land referred to.

The following lot situated in the village of Navatkadu, in Akkarai pattu south of Puttalam pattu division in the District of Puttalam of the North-Western Province, as described in the annexed diagram :—

Preliminary plan 4,692.

Lot.	Name of Land.	Extent, A. R. P.
3	Panichankudakadu <i>alias</i> Sundikadu (reservation for a road).	0 2 13

and bounded as follows : on the north by Panichankudakadu *alias* Sundikadu sold by the Crown to C. Arsaratnam, Sundikkaddutotam *alias* Panichankudakadu sold by the Crown to C. Arsaratnam ; on the east by land described in title plan No. 178,853 ; on the south by land described in title plan Nos. 178,854 and 280,846, and Panichankudakadu *alias* Sundikadu sold by the Crown to C. Arsaratnam ; and on the west by Panichankudakadu *alias* Chettykudakadu belonging to the Crown.



Surveyor-General's Office,
Colombo, January 26, 1917.

Scale of 4 Chains to an Inch.

G. K. THORNHILL,
for Surveyor-General.

Puttalam Notice No. 6,374.**Notice under "The Waste Lands Ordinances of 1897, 1899, 1900, and 1903."**

TAKE notice that unless within three months from June 8, 1917, the persons, if any, who claim any interest in the lands hereinafter mentioned or in any one or more of such lands appear before the Assistant Government Agent of the Puttalam and Chilaw Districts of the North-Western Province, at his office in Puttalam, and make claim in person or in writing to the said lands or any of them or to some interest therein :

Such Assistant Government Agent, in pursuance of the powers in him vested by Ordinance No. 1 of 1897, will declare by writing under his hand that the said lands or such of them to which no claim has been made, are the property of the Crown.

W. E. WAIT,
Assistant Government Agent,
Puttalam and Chilaw Districts.

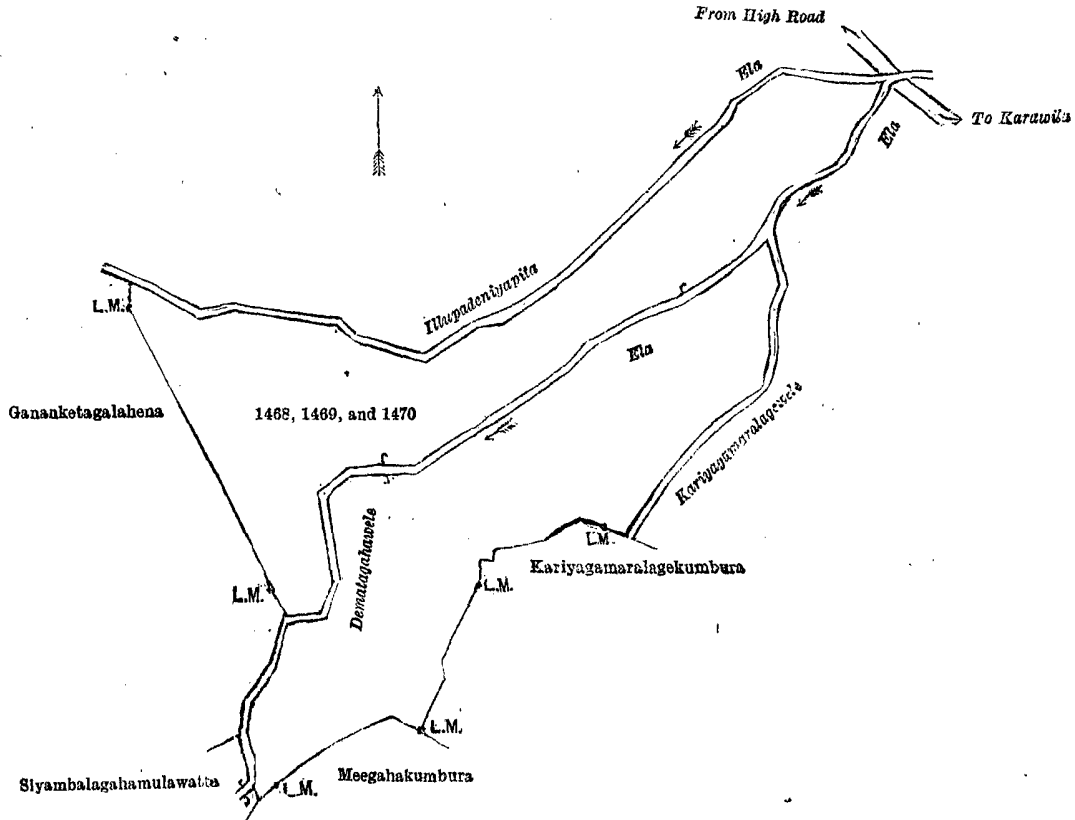
Description of the Lands referred to.

The following lots situated in the village of Gananketa, in Munnessaram pattu south of Pitigal korale north, in the District of Chilaw of the North-Western Province, as described in the annexed diagram :—

Preliminary plan 4,172.

Lot.	Name of Land.	Extent, A. R. P.
1468	Bulugahamulahena	2 3 38
1469	Do.	2 2 28
1470	Do. (reservation for channels)	2 3 32
		8 2 18

and bounded as follows : on the north by Illupadeniyapita-ela ; on the east by Kariyagamaralagewe-ela and Kariyagamaralagekumbura claimed by B. Kandappuhamy and others ; on the south by Meegahakumbura claimed by B. Kandappuhamy and others ; and on the west by Siyambalagahamulawatta claimed by B. M. Punchediyamy and Gananketagalahena claimed by B. M. Kusalhamy and others.



Surveyor-General's Office,
Colombo, December 21, 1916.

Scale of 4 Chains to an Inch.

G. K. THORNHILL,
for Surveyor-General.

Puttalam Notice No. 6,375.

Notice under "The Waste Lands Ordinances of 1897, 1899, 1900, and 1908."

TAKE notice that unless within three months from June 8, 1917, the persons, if any, who claim any interest in the land hereinafter mentioned appear before the Assistant Government Agent of the Puttalam and Chilaw Districts of the North-Western Province, at his office in Puttalam, and make claim in person or in writing to the said land or to some interest therein:

Such Assistant Government Agent, in pursuance of the powers in him vested by Ordinance No. 1 of 1897, will declare by writing under his hand that the said land, to which no claim has been made, is the property of the Crown.

W. E. WAIT,
Assistant Government Agent,
Puttalam and Chilaw Districts.

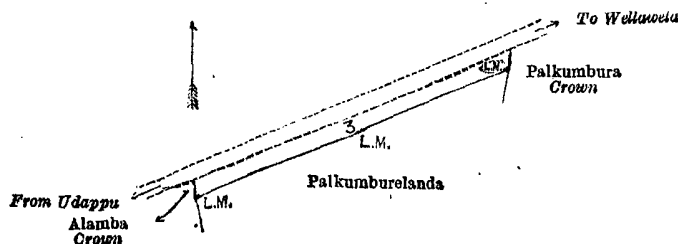
Description of the Land referred to.

The following lot situated in the village of Pinkattiya, in Anaivilundan pattu north of Pitigal korale north, in the District of Chilaw of the North-Western Province, as described in the annexed diagram:—

Preliminary plan 4,641.

Lot.	Name of Land.	Extent, A. R. P.
3	Palkumburelanda (reservation for minor road)	0 1 5

and bounded as follows: on the north by road from Udappu to Wellawela; on the east by Palkumbura belonging to the Crown and leased by Ana Fernando and others; on the south by Palkumburelanda sold by the Crown to A. Kiribandappuhamy and another; and on the west by Alamba, Crown.



Surveyor-General's Office,
Colombo, January 17, 1917.

Scale of 4 Chains to an Inch.

G. K. THORNHILL,
for Surveyor-General.

Puttalam Notice No. 6,376.

Notice under "The Waste Lands Ordinances of 1897, 1899, 1900, and 1903."

TAKE notice that unless within three months from June 8, 1917, the persons, if any, who claim any interest in the lands hereinafter mentioned or in any one or more of such lands appear before the Assistant Government Agent of the Puttalam and Chilaw Districts of the North-Western Province, at his office in Puttalam, and make claim in person or in writing to the said lands or any of them or to some interest therein :

Such Assistant Government Agent, in pursuance of the powers in him vested by Ordinance No. 1 of 1897, will declare by writing under his hand that the said lands, or such of them to which no claim has been made, are the property of the Crown.

W. E. WAIT,
Assistant Government Agent,
Puttalam and Chilaw Districts.

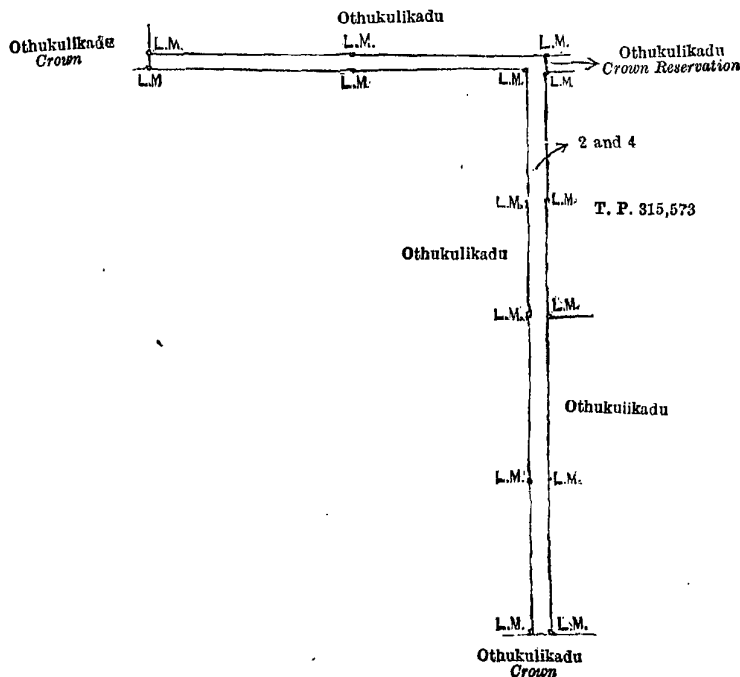
Description of the Lands referred to.

The following lots situated in the village of Kottaikadu, in Akkarai pattu south, in the Puttalam pattu division of the Puttalam District of the North-Western Province, as described in the annexed diagrams :—

I.—Preliminary plan 4,699.

Lot.	Name of Land.	Extent, A. R. P.
2 ..	Othukulikadu (reservation for a road)	0 1 4
4 ..	Do. (do.)	0 2 0
		0 3 4

and bounded as follows : on the north by Othukulikadu sold by the Crown to W. A. Muttukumaru ; on the east by Othukulikadu, Crown reservation, T. P. 315,573, and Othukulikadu sold by the Crown to W. A. Muttukumaru ; in the south by Othukulikadu belonging to the Crown ; and on the west by Othukulikadu sold by the Crown to W. A. Muttukumaru, and Othukulikadu, Crown.



Surveyor-General's Office,
Colombo, January 26, 1917.

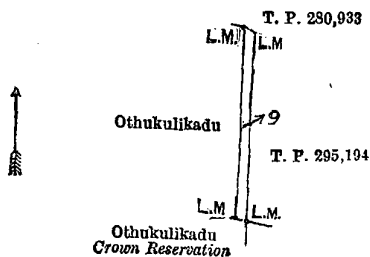
Scale of 4 Chains to an Inch.

G. K. THORNHILL,
for Surveyor-General.

II.—Preliminary plan 4,699.

Lot.	Name of Land.	Extent, A. R. P.
9 ..	Othukulikadu (reservation for means of access)	0 0 14

and bounded as follows : on the north by T. P. 280,933 ; on the east by T. P. 295,194 ; on the south by Othukulikadu, Crown reservation ; and on the west by Othukulikadu sold by the Crown to C. Rosairo and another.



Surveyor-General's Office,
Colombo, January 26, 1917.

Scale of 4 Chains to an Inch.

G. K. THORNHILL,
for Surveyor-General.

Puttalam Notice No. 6,377.**Notice under "The Waste Lands Ordinances of 1897, 1899, 1900, and 1903."**

TAKE notice that unless within three months from June 8, 1917, the persons, if any, who claim any interest in the lands hereinafter mentioned or in any one or more of such lands appear before the Assistant Government Agent of the Puttalam and Chilaw Districts of the North-Western Province, at his office in Puttalam, and make claim in person or in writing to the said lands or any of them or to some interest therein :

Such Assistant Government Agent, in pursuance of the powers in him vested by Ordinance No. 1 of 1897, will declare by writing under his hand that the said lands, or such of them to which no claim has been made, are the property of the Crown.

W. E. WAIT,
Assistant Government Agent,
Puttalam and Chilaw Districts.

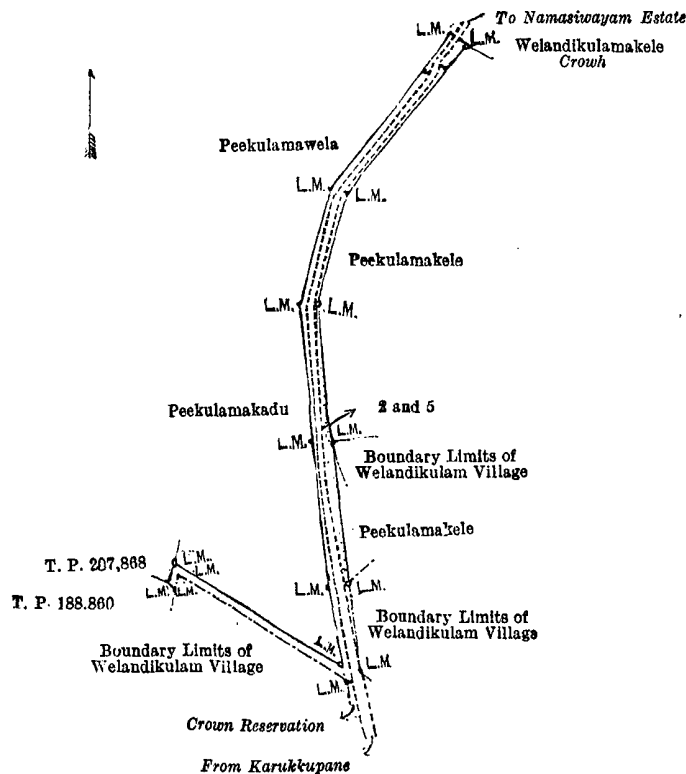
Description of the Lands referred to.

The following lots situated in the village of Peekulama, in the Anaivilundan pattu of Pitigal korale north, in the District of Chilaw of the North-Western Province, as described in the annexed diagram :—

Preliminary plan 4,656.

Lot.	Name of Land.	Extent, A. R. P.
2 ..	Peekulamakele (reservation for cart track)	0 1 20
5 ..	Peekulamakadu (reservation for a road)	0 0 14
		0 1 34

and bounded as follows : on the north by Welandikulama belonging to the Crown ; on the east by Peekulamakele sold by the Crown to A. Kalimuttu and another, boundary limits of Welandikulama village, Peekulamakele sold by the Crown to A. Kalimuttu and another and boundary limits of Welandikulama village ; on the south by Crown reservation, boundary limits of Welandikulama village and land described in title plan No. 188,860 ; on the west by land described in title plan No. 207,868, Peekulamakadu sold by the Crown to A. Kalimuttu and another, and Peekulamakele claimed by A. Wadiwel and others.



Surveyor-General's Office,
Colombo, January 27, 1917.

Scale of 4 Chains to an Inch.

G. K. THORNHILL,
for Surveyor-General.

Puttalam Notice No. 6,378.**Notice under "The Waste Lands Ordinances of 1897, 1899, 1900, and 1903."**

TAKE notice that unless within three months from June 8, 1917, the persons, if any, who claim any interest in the lands hereinafter mentioned or in any one or more of such lands appear before the Assistant Government Agent of the Puttalam and Chilaw Districts of the North-Western Province, at his office in Puttalam, and make claim in person or in writing to the said lands or any of them or to some interest therein :

Such Assistant Government Agent, in pursuance of the powers in him vested by Ordinance No. 1 of 1897, will declare by writing under his hand that the said lands, or such of them as to which no claim has been made, are the property of the Crown.

W. E. WAIT,
Assistant Government Agent,
Puttalam and Chilaw Districts.

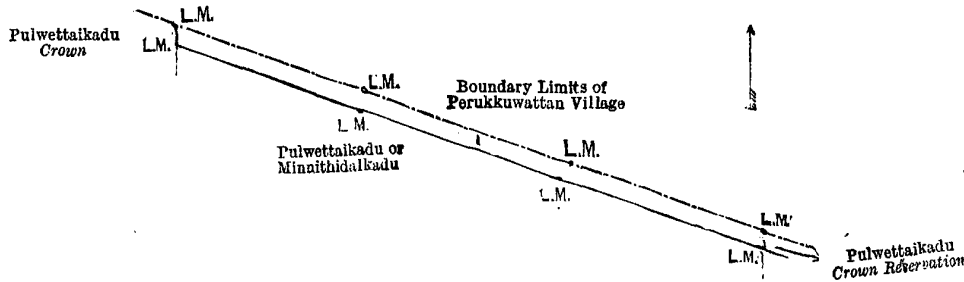
Description of the Lands referred to.

The following lots situated in the village of Wattapaththapadu, in Akkarai pattu south of Puttalam pattu division, Puttalam District of the North-Western Province, as described in the annexed diagrams :—

I.—Preliminary plan 4,703.

Lot.	Name of Land.	Extent, A. R. P.
1	Pulwettaikadu or Minnithidalkadu (reservation for a road)	0 2 9

and bounded as follows : on the north by boundary limits of Perukkuwattan village ; on the east by Pulwettaikadu, Crown reservation ; on the south by Pulwettaikadu, or Mininithidalkadu sold by the Crown to W. A. Muttukumaru ; on the west by Pulwettaikadu, Crown.



Surveyor-General's Office,
Colombo, January 16, 1917.

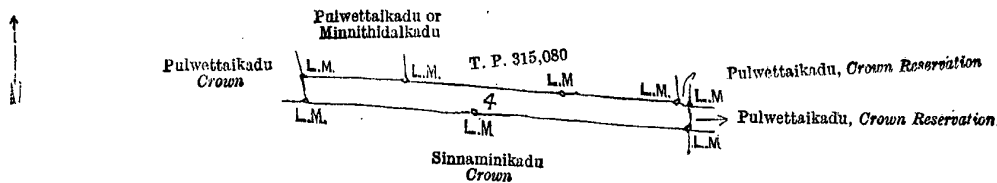
Scale of 4 Chains to an Inch.

G. K. THORNHILL,
for Surveyor-General.

II.—Preliminary plan 4,703.

Lot.	Name of Land.	Extent, A. R. P.
4	Pulwettaikadu or Mininithidalkadu (reservation for a road)	0 1 37

and bounded as follows : on the north by Pulwettaikadu or Minnithidalkadu sold by the Crown to W. A. Muttukumaru and T. P. 315,080 and Pulwettaikadu, Crown reservation ; on the east by Pulwettaikadu, Crown reservation ; on the south by Sinnaminikadu, Crown ; and on the west by Pulwettaikadu, Crown.



Surveyor-General's Office,
Colombo, January 16, 1917.

Scale of 4 Chains to an Inch.

G. K. THORNHILL,
for Surveyor-General.

Puttalam Notice No. 6,379.

Notice under "The Waste Lands Ordinances of 1897, 1899, 1900, and 1903."

TAKE notice that unless within three months from June 8, 1917, the persons, if any, who claim any interest in the land hereinafter mentioned appear before the Assistant Government Agent of the Puttalam and Chilaw Districts of the North-Western Province, at his office in Puttalam, and make claim in person or in writing to the said land or to some interest therein :

Such Assistant Government Agent, in pursuance of the powers in him vested by Ordinance No. 1 of 1897, will declare by writing under his hand that the said land, to which no claim has been made, is the property of the Crown.

W. E. WAIT,
Assistant Government Agent,
Puttalam and Chilaw Districts.

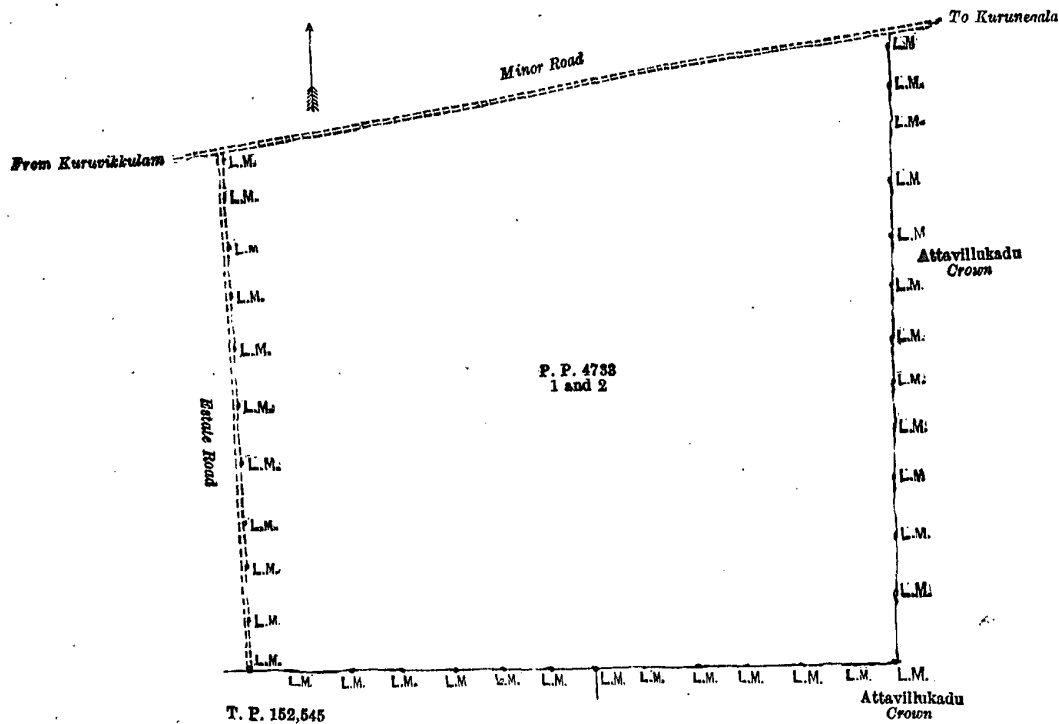
Description of the Land referred to.

The following lots situated in the village of Attavillu, in Puttalam pattu of the Puttalam pattu division, Puttalam District of the North-Western Province, as described in the annexed diagram :—

Preliminary plan 4,733.

Lot.	Name of Land.	Extent, A. R. P.
1	Attavillukadu	308 0 31
2	Do. (reservation for minor road)	2 0 17
		310 1 8

and bounded as follows : on the north by road from Kuruvikkulam to Kurunegala ; on the east by Attavillukadu belonging to the Crown ; on the south by Attavillukadu belonging to the Crown and land described in title plan No 152,545 ; and on the west by estate road.



Surveyor-General's Office,
Colombo, December 13, 1916.

Scale of 16 Chains to an Inch.

C. R. LUNDIE,
for Surveyor-General.

Puttalam Notice No. 6,380.

Notice under "The Waste Lands Ordinances of 1897, 1899, 1900, and 1903."

TAKE notice that unless within three months from June 8, 1917, the persons, if any, who claim any interest in the land hereinafter mentioned appear before the Assistant Government Agent of the Puttalam and Chilaw Districts of the North-Western Province, at his office in Puttalam, and make claim in person or in writing to the said land or to some interest therein:

Such Assistant Government Agent, in pursuance of the powers in him vested by Ordinance No. 1 of 1897, will declare by writing under his hand that the said land, to which no claim has been made, is the property of the Crown.

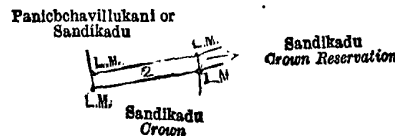
W. E. WAIT,
Assistant Government Agent,
Puttalam and Chilaw Districts.

Description of the Land referred to.

The following lot situated in the village of Panichchawillu, in Akkarai pattu south of Puttalam pattu division, Puttalam District of the North-Western Province, as described in the annexed diagram:—

Lot.	Name of Land.	Extent, A. R. P.
2	Road (cart road)	0 0 13

and bounded as follows: on the north by Panichchavillukani or Sandikadu sold by the Crown to M. R. Veera Patiran on the east by Sandikadu, Crown reservation; on the south and west by Sandikadu belonging to the Crown.



Surveyor-General's Office,
Colombo, January 16, 1917.

Scale of 4 Chains to an Inch.

G. K. THORNHILL,
for Surveyor-General.

Puttalam Notice No. 6,381.

Notice under "The Waste Lands Ordinances of 1897, 1899, 1900, and 1903."

TAKE notice that unless within three months from June 8, 1917, the persons, if any, who claim any interest in the lands hereinafter mentioned or in any one or more of such lands appear before the Assistant Government Agent of the Puttalam and Chilaw Districts of the North-Western Province, at his office in Puttalam, and make claim in person or in writing to the said lands or any of them or to some interest therein:

Such Assistant Government Agent, in pursuance of the powers in him vested by Ordinance No. 1 of 1897, will declare by writing under his hand that the said lands, or such of them to which no claim has been made, are the property of the Crown.

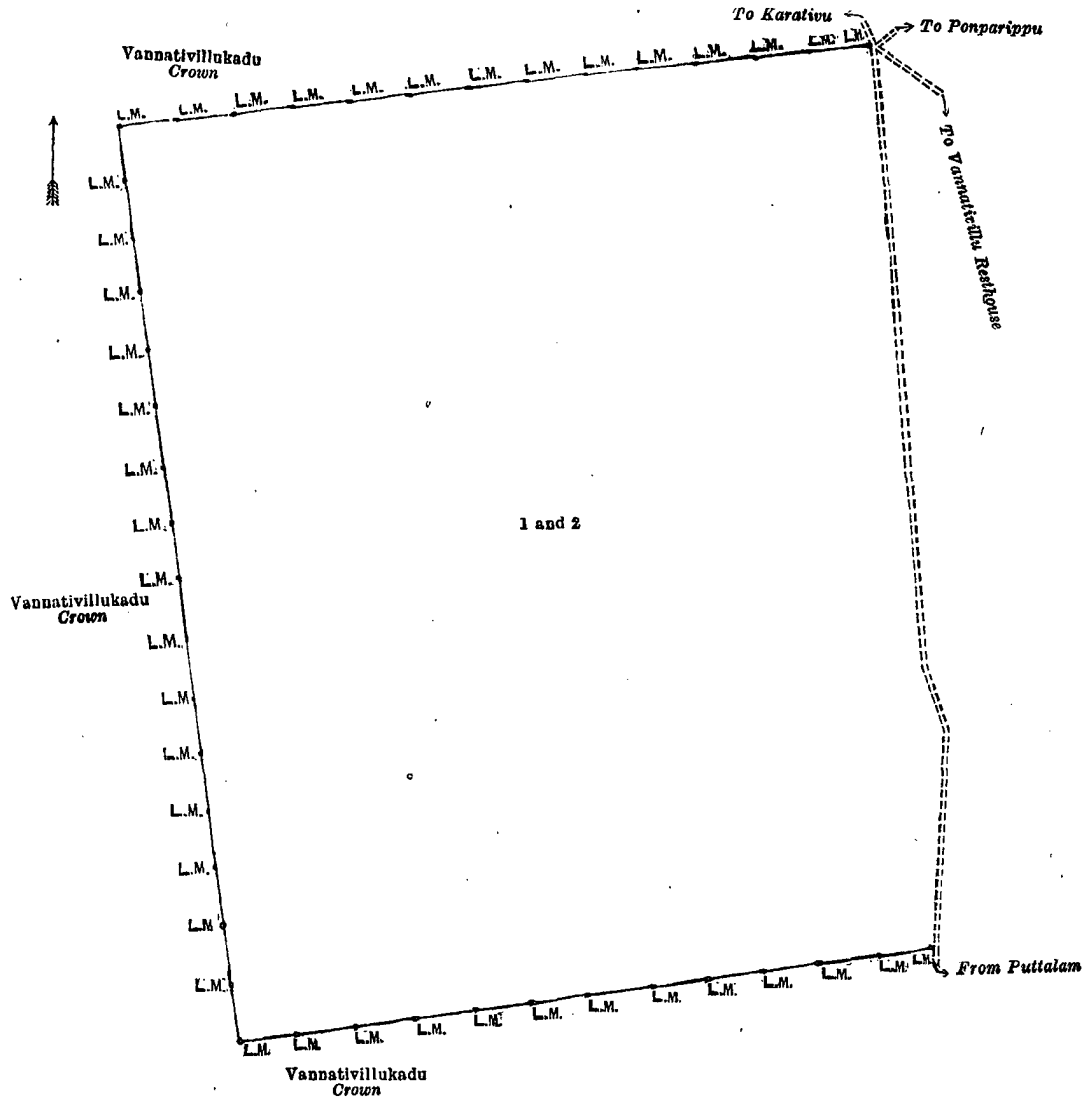
W. E. WAIT,
Assistant Government Agent,
Puttalam and Chilaw Districts.

Description of the Lands referred to.

The following lots situated in the village of Vannativillu, in Pomparippu pattu of Kalpitiya division, in the District of Puttalam, North-Western Province, as described in the annexed diagram :—

Lot.	Name of Land.	Preliminary plan 4,743.	Extent, A. R. P.
1	Vannativillukadu	489 1 0
2	Do. (reservation for minor road)	2 3 16
			492 0 16

and bounded as follows : on the north, west, and south by Vannativillukadu belonging to the Crown ; and on the east by road from Puttalam to Karaitivu.



Surveyor-General's Office,
Colombo, April 18, 1917.

Scale of 16 Chains to an Inch.

A. J. WICKWAR,
for Surveyor-General.

Uva Notice No. 6,382.

Notice under "The Waste Lands Ordinances of 1897, 1899, 1900, and 1903."

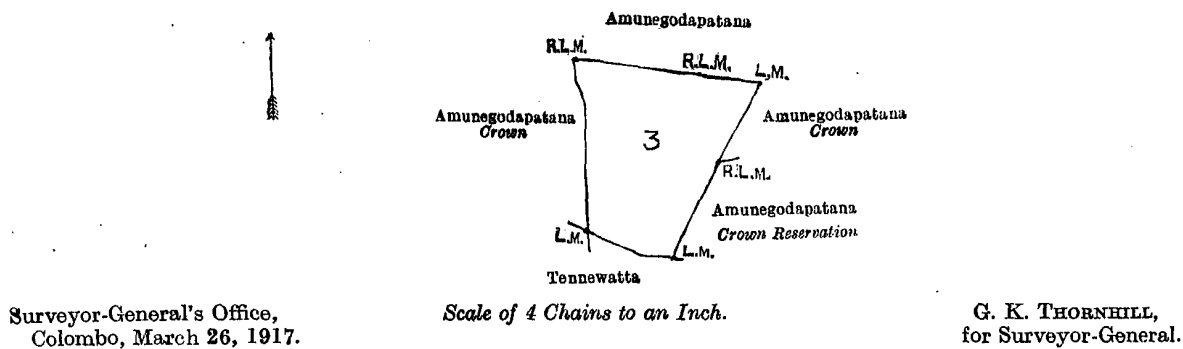
TAKE notice that unless within three months from June 8, 1917, the persons, if any, who claim any interest in the land hereinafter mentioned appear before the Government Agent of the Province of Uva, and make claim to the said land or to some interest therein :

Such Government Agent, in pursuance of the powers in him vested by Ordinance No. 1 of 1897, will declare by writing under his hand that the said land, to which no claim has been made, is the property of the Crown.

F. BARTLETT,
Government Agent.

Description of the Land referred to.

The land commonly called or known as Amunegoda patana, situated in the village of Kahattewela, in the Mahapalata korale of the Udukinda division, in the Badulla District, Province of Uva, containing in extent 1 acre and 23 perches, shown as lot 3 in preliminary plan 1,881 and in the annexed diagram and bounded as follows : on the north by Amunegoda-patana ; on the east by Amunegodapatana belonging to the Crown, Crown reservation ; on the south by Tennewatta claimed by K. U. Hudumenika ; and on the west by Amunegodapatana belonging to the Crown.



Anuradhapura Notice No. 6,383.

Notice under "The Waste Lands Ordinances of 1897, 1899, 1900, and 1903."

TAKE notice that unless within three months from June 8, 1917, the persons, if any, who claim any interest in the lands hereinafter mentioned or in any one or more of such lands or to some interest therein make claim in person or in writing to the said lands or any of them or to some interest therein to T. G. Willett, Esq., Special Officer appointed under section 28 of "The Waste Lands Ordinances of 1897, 1899, 1900, and 1903," at his office at Fort, Colombo :

Such Special Officer, in pursuance of the powers vested in him by the said Ordinances, will declare by writing under his hand that the said lands, or such of them as to which no claim has been made, are the property of the Crown.

T. G. WILLETT,
Special Officer.

Description of the Lands referred to.

The following lots situated in the village of Timbiriwewa, in the Moragallakadawat tulana of the Wilachchiya korale of the Nuwaragam palata, in the North-Central Province, as described in the annexed diagrams :—

I.—Preliminary plan 715.

Lot.	Name of Land.	Extent, A. R. P.	Lot.	Name of Land.	Extent, A. R. P.
1 ..	Heenhabaralawalamukalana	.. 59 3 24	36 ..	Divulgahalanda	.. 1 3 9
2 ..	Heenhabaralawala (water-hole)	.. 0 0 30	37 ..	Wella (stream)	.. 0 0 8
3 ..	Heenhabaralawalalandukele	.. 42 0 5	43 ..	Galatibenelanduyaya	.. 7 1 31
4 ..	Footpath	.. 0 0 32	46 ..	Tisbambe	.. 1 2 1
5 ..	Siyambalagahalanda	.. 133 0 19	47 ..	Cart track	.. 0 3 19
6 ..	Madun-ela and Radagame-ela	.. 1 1 8	48 ..	Kongahahena	.. 2 0 23
7 ..	Heenhabaralalandukele	.. 96 1 30	49 ..	Kongahahena (reservation for tank bund)	.. 1 2 39
8 ..	Radagamawekanda (tank and bund)	.. 0 3 2	51 ..	Horow-ela (stream)	.. 0 0 34
10 ..	Siyambalagahamukalana	.. 17 3 2	52 ..	Tisbambe	.. 1 2 0
11 ..	Mudun-ela (stream)	.. 0 2 0	53 ..	Dangahalanda (reservation for tank bund)	.. 4 3 0
12 ..	Penalagahalanduyaya	.. 27 2 35	54 ..	Dangahalanda	.. 8 2 6
13 ..	Timbiriwewa (tank)	.. 75 3 28	55 ..	Bogahalandahena	.. 39 2 39
14 ..	Heenhabaralawalalandukele	.. 22 0 14	58 ..	Bogahalanda	.. 1 0 35
15 ..	Footpath	.. 0 0 16	59 ..	Welapahala-ela (stream)	.. 1 0 2
16 ..	Ehatuatte-ela (stream)	.. 0 2 36	60 ..	Siyambalagahalanduhen	.. 20 1 27
17 ..	Heenhabaralawala	.. 36 0 30	61 ..	Cart track	.. 0 1 4
18 ..	Godawala (water-hole)	.. 0 1 13	62 ..	Siyambalagahalanduhen	.. 26 2 33
19 ..	Pinpara (cart track)	.. 1 0 13	63 ..	Main road	.. 3 1 9
20 ..	Heenhabaralawalalandukele	.. 51 3 24	64 ..	Rambawalanda	.. 69 3 5
21 ..	Siyambalawewekanda (abandoned tank bund)	.. 0 2 25	65 ..	Rambawalamukalana	.. 38 1 20
22 ..	Godawale-ela (stream)	.. 1 1 22	66 ..	Minor road	.. 2 1 0
23 ..	Heenhabaralawalalandukele	.. 230 0 15	67 ..	Bogahalandehena	.. 42 2 24
24 ..	Ehatuatte-ela (stream)	.. 0 2 1	68 ..	Nugagaha-ela	.. 1 1 26
25 ..	Kokkobemukalana	.. 18 2 14	69 ..	Bogahalandehena	.. 79 0 33
26 ..	Ehatuatte-ela (stream, half of area)	.. 0 1 20	70 ..	Cemetery	.. 0 1 38
27 ..	Palugaha-ela (do.)	.. 0 2 24	71 ..	Kudawekanda (tank)	.. 0 3 38
28 ..	Kokkobe-ela (do.)	.. 0 3 10	72 ..	Bogahalanda	.. 4 3 11
29 ..	Kokkobemukalana	.. 97 0 0			
30 ..	Wel-ela (stream)	.. 0 1 30			
31 ..	Kokkobemukalana	.. 4 0 9			
32 ..	Wel-ela (stream)	.. 0 1 20			
					1,286 1 25

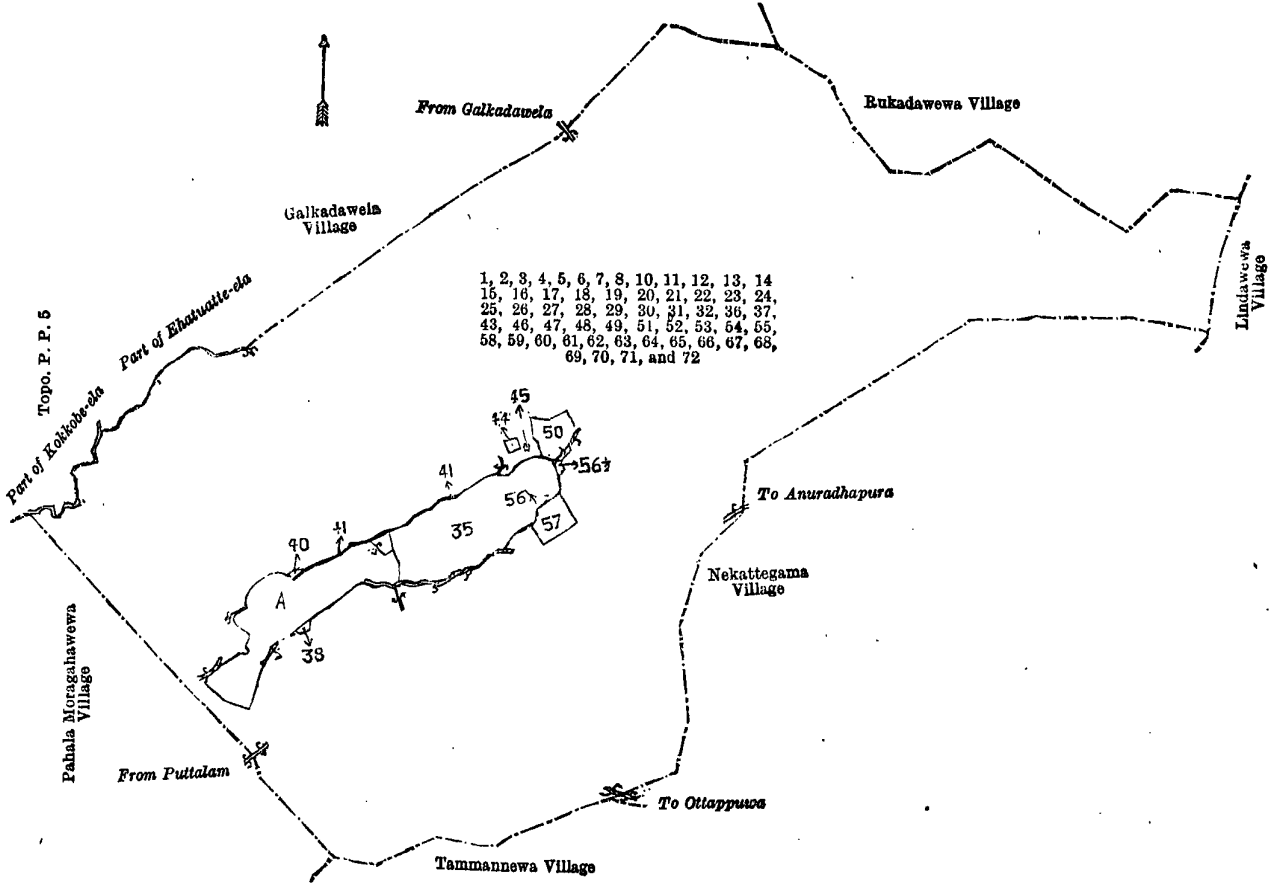
and bounded as follows : on the north by the village limit of Galkadawala, the village limit of Rukadawewa ; on the east by the village limit of Lindawewa, the village limit of Nekattegama ; on the south by the village limit of Nekattegama, the village limit of Tammannewa, the village limit of Pahala Maragahawewa ; on the west by the village limit of Pahala Maragahawewa, the village limit of Galkadawela (part of Kokkobe-ela, part of Ehatuatte-ela) (topo P. P. 5), the village limit of Galkadawela.

NOTE.—The following lots lying within the above-mentioned boundaries are excluded from this part of the notice, and their aggregate acreage of 74 acres 1 rood and 3 perches is not included in the acreage of 1,286 acres 1 rood and 25 perches given above :—

Preliminary plan 715.

Lot.	Name of Land.	Extent, A. R. P.	Lot.	Name of Land.	Extent, A. R. P.
35 ..	Upapotekumbura, &c.	.. 33 1 10	44 ..	Palugahawatta	.. 0 1 36
38 ..	Palugahakamata (threshing-floor)	.. 0 1 1	45 ..	Dewala	.. 0 0 6
40 ..	Kumbukgaha-accarakumbura	.. 0 0 35	50 ..	Gammedda	.. 4 1 21
41 ..	Puranawella (stream)	.. 0 2 25	56 ..	Wella (stream)	.. 0 0 12

Lot.	Name of Land.	Extent, A. R. P.	Lot.	Name of Land.	Extent, A. R. P.
56½ ..	Wella (stream) 0 0 3	A 35½ ..	Upayapotakumbura, &c., (T. P. 216,141) 5 0 30
57 ..	Bogahalanda (T. P. 313,769) 4 1 5	A 39 ..	Kumbukgaha-accarakumbura 0 1 18
A 33 ..	Dambagaha-accarakumbura 0 1 2	A 42 ..	Kumbukgahakumbura 0 3 15
A 34 ..	Do. 0 2 11			
A 35½ ..	Upayapotakumbura, &c., (T. P. 222,105) 11 2 31			74 1 3
A 35½ ..	Do. 11 2 22			



Surveyor-General's Office,
Colombo, November 20, 1916.

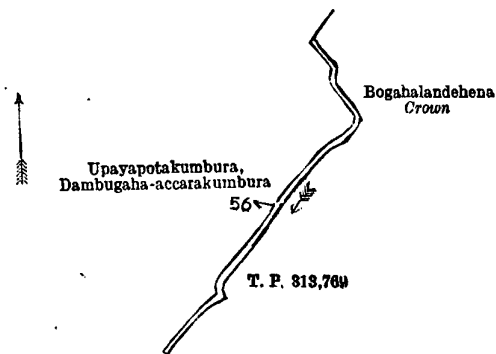
Scale of 32 Chains to an Inch.

G. K. THORNHILL,
for Surveyor-General.

II.—Preliminary plan 715.

Lot.	Name of Land.	Extent, A. R. P.
56 ..	Wella (stream) 0 0 12

and bounded as follows: on the north by Upayapatakumbura, Dambagaha-accarakumbura claimed by Semasinghe Manthirihami and others; on the east by Bogahalandehena claimed by the Crown, T. P. 313,769; on the south by T. P. 313,769; on the west by Upayapotakumbura, Dambagaha-accarakumbura claimed by Semasinghe Manthirihami and others.



Surveyor-General's Office,
Colombo, November 20, 1916.

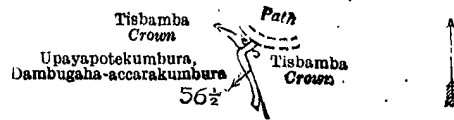
Scale of 4 Chains to an Inch.

G. K. THORNHILL,
for Surveyor-General.

III.—Preliminary plan 715.

Lot. Name of Land. Extent, A. R. P.
56½ Wella (stream) .. 0 0 3

and bounded as follows : on the north by tisbury claimed by the Crown, a path ; on the east by tisbury claimed by the Crown ; on the south and west by Upayapotekumbura, Dambugaha-accarakumbura claimed by Semasinghe Manthirihami and others.



Surveyor-General's Office,
Colombo, November 20, 1916.

Scale of 4 Chains to an Inch.

Anuradhapura S. O. 21—1917.

G. K. THORNHILL,
for Surveyor-General.

Anuradhapura Notice No. 6,384.

Notice under "The Waste Lands Ordinances of 1897, 1899, 1900, and 1903."

TAKE notice that unless within three months from June 8, 1917, the persons, if any, who claim any interest in the lands hereinafter mentioned or in any one or more of such lands or to some interest therein make claim in person or in writing to the said lands or any of them or to some interest therein to T. G. Willett, Esq., Special Officer appointed under section 28 of "The Waste Lands Ordinances of 1897, 1899, 1900, and 1903," at his office at Fort, Colombo :

Such Special Officer, in pursuance of the powers vested in him by the said Ordinances, will declare by writing under his hand that the said lands, or such of them as to which no claim has been made, are the property of the Crown.

T. G. WILLETT,
Special Officer.

Description of the Lands referred to.

The following lots situated in the village of Badahelagama, in the Moragallakadawat tulana of the Wilachchiya korale of the Nuwaragam palata, in the North-Central Province, as described in the annexed diagram :—

Preliminary plan 708.

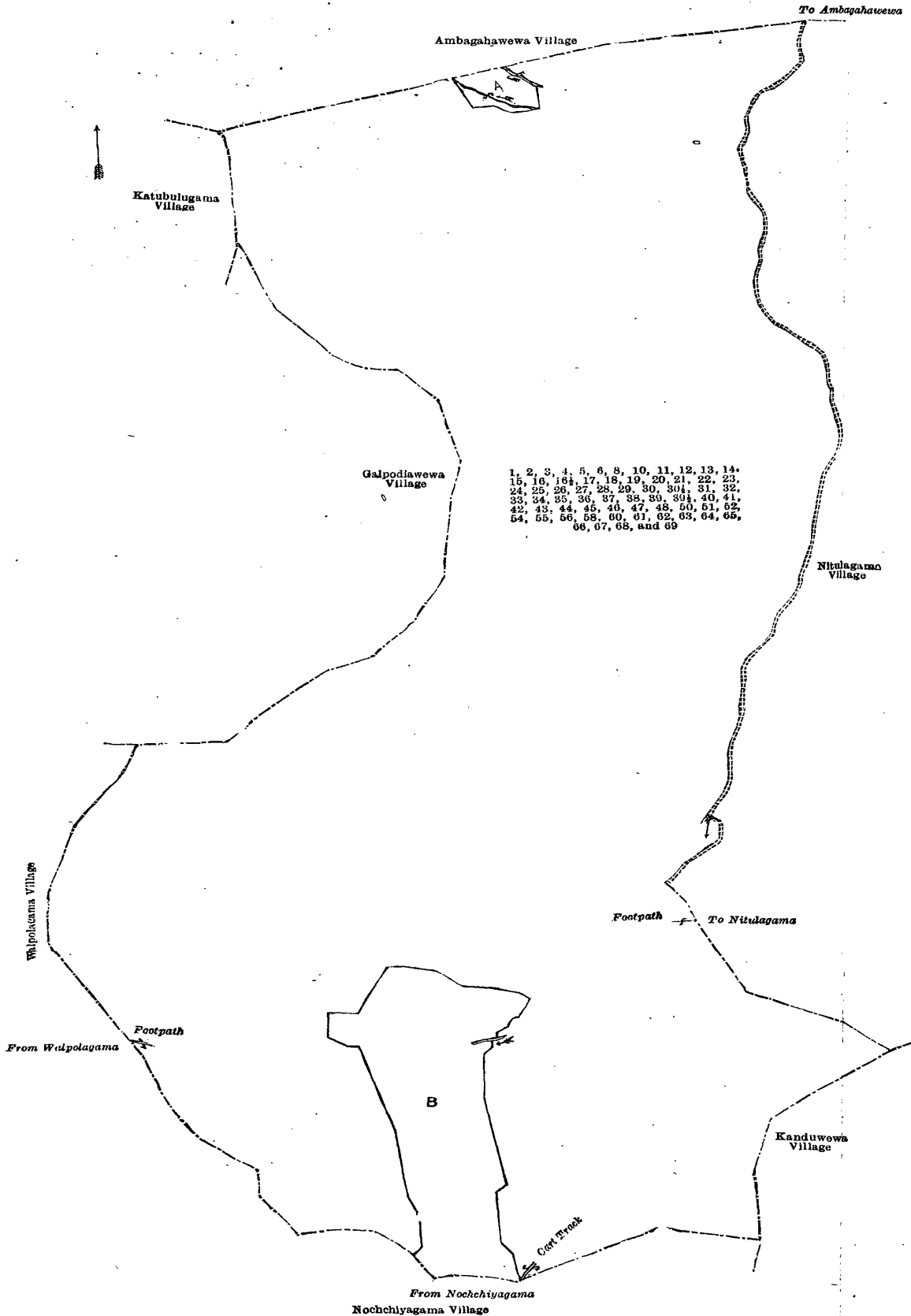
Lot.	Name of Land.	Extent, A. R. P.	Lot.	Name of Land.	Extent, A. R. P.
1	Weerawewemukalana (forest)	72 2 2	36	Footpath (path)	0 0 28
2	Weerawewe-ela (stream)	0 3 11	37	Wambotuwagalalandukele	19 2 0
3	Weerawewekanda (abandoned tank bund)	1 0 16	38	Wambotuwegalemukalana (forest)	39 2 5
4	Weerawewemukalana (forest reservation for tank bund)	1 3 4	39	Wembuwelände-ela (stream)	0 2 5
5	Weerawewe-ela (stream)	0 0 20	39½	Do. (do.)	0 0 14
6	Weerawewemukalana (forest)	18 2 9	40	Badahelagamamukalana (forest) (reservation for tank bund)	1 1 29
8	Ela (stream)	0 0 31	41	Badahelagamamukalana (forest)	1 3 20
10	Kimbulpatiyawewemukalana (forest)	1 0 5	42	Wekanda (abandoned tank bund)	1 0 1
11	Kimbulpatiyawewa-ela (stream)	0 0 39	43	Badahelagamakele (forest)	8 1 4
12	Kimbulpatiyawewemukalana (forest)	3 0 39	44	Wembuwelandukele	37 2 34
13	Do. (do.)	2 0 25	45	Footpath (path)	0 0 15
14	Kimbulpatiyawewa (tank)	25 0 4	46	Menerilanda	55 0 18
15	Kimbulpatiyawewemukalana (forest)	16 3 33	47	Palugahagodellelanda (reservation for tank bund)	1 1 15
16	Path (path), (half the area of this lot included in this village)	1 0 2	48	Palugahagodellewewa (abandoned tank)	6 3 1
16½	Do. (do.)	0 0 13	50	Palugahagodawalakele (forest)	1 2 30
17	Ela (stream)	0 0 10	51	Do. (jungle) (reservation for tank bund)	1 2 27
18	Kimbulpatiyawewelanda	9 3 27	52	Horow-ela (channel)	0 0 2
19	Kimbulpatiyawewe-ela (stream)	0 1 10	54	Wewukatuwa	6 2 17
20	Kimbulpatiyawewemukalana (forest)	1 1 34	55	Cart track (apth)	0 2 1
21	Dikwembuwelandukele	294 0 14	56	Tisbury (waste land)	1 0 22
22	Wembuwemukalana (forest)	7 1 32	58	Wan-ela (stream)	0 0 34
23	Wekanda (abandoned tank bund)	1 0 12	60	Tisbury (native garden)	0 0 10
24	Wembuwemukalana (forest) (reservation for tank bund)	1 2 34	61	Do. (open land)	0 0 17
25	Polattagama-ela (stream)	0 2 15	62	Do. (do.)	0 3 20
26	Wembuwemukalana (forest)	18 1 23	63	Tisbambakele (jungle)	0 2 17
27	Galpotuyayahenyaya	30 2 2	64	Do. (do.) (reservation for tank bund)	2 0 28
28	Medawewa (abandoned tank)	21 1 21	65	Wewalangayaya	6 0 2
29	Medawewelanda (reservation for tank bund)	4 0 4	66	Footpath (path)	0 0 16
30	Medawewapaulamukalana (forest)	4 2 0	67	Millagahalandukele	113 3 38
30½	Wangedigalamukalana (forest)	3 3 20	68	Dambagahawewa (tank) (land reserved for tank)	8 0 38
31	Polattagama-ela (stream)	0 1 13	69	Dambagahawewelanda (reservation for tank bund)	1 2 36
32	Wewukatuwa	18 1 18			
33	Wan-ela (stream)	0 0 25			
34	Wewukatuwa	2 1 27			
35	Badahelagamawewa (tank)	80 1 7			
					964 3 25

and bounded as follows : on the north by the village limit of Ambagahawewa ; on the east by the village limit of Nitulagama, the village limit of Kanduwewa ; on the south by the village limit of Nochchiyagama ; on the west by the village limit of Walpolagama, the village limit of Galpodiawewa, the village limit of Katugulugama.

NOTE.—The following lots lying within the above boundaries are excluded from this notice, and their aggregate acreage of 61 acres 2 roods and 13 perches is not included in the acreage of 964 acres 3 roods and 25 perches given above :—

Preliminary plan 708.

Lot.	Name of Land.	Extent, A. R. P.	Lot.	Name of Land.	Extent, A. R. P.
A 7	Kimbulkatiyawayakumbura	1 0 4	B 57	Migahawatta	0 1 1
A 9	Do.	3 0 20	B 59	Gangoda	3 1 14
B 49	Palugahagodawalekumbura	1 2 30			
B 53	Puranawela	52 0 24			
					61 2 13



Surveyor-General's Office,
Colombo, October 3, 1916.

Scale of 16 Chains to an Inch.
Anuradhapura S. O. 22—1917.

G. K. THORNHILL,
for Surveyor-General.

Anuradhapura Notice No. 6,385.

Notice under "The Waste Lands Ordinances of 1897, 1899, 1900, and 1903."

TAKE notice that unless within three months from June 8, 1917, the persons, if any, who claim any interest in the lands hereinafter mentioned or in any one or more of such lands or to some interest therein make claim in person or in writing to the said lands or any of them or to some interest therein to T. G. Willett, Esq., Special Officer appointed under section 28 of "The Waste Lands Ordinances of 1897, 1899, 1900, and 1903," at his office at Fort, Colombo :

Such Special Officer, in pursuance of the powers vested in him by the said Ordinances, will declare by writing under his hand that the said lands, or such of them as to which no claim has been made, are the property of the Crown.

T. G. WILLETT,
Special Officer.

Description of the Lands referred to.

The following lots situated in the village of Pahalamaragahawewa, in the Moragallakadawat tulana of the Wilachchiya korale of the Nawaragam palata, in the North-Central Province, as described in the annexed diagram :—

Preliminary plan 716.					
Lot.	Name of Land.	Extent, A. R. P.	Lot.	Name of Land.	Extent, A. R. P.
1	Kokkobe-ela (part of stream)	1 1 38	38	Horow-ela (stream)	0 0 21
2	Kokkobemukulana (forest)	2 3 10	39	Do. (do.)	0 0 8
3	Do. (do.)	0 1 36	40	Tisbamba (waste land)	0 1 18
4	Wan-ela (stream)	0 1 15	43	Do. (do.)	1 2 16
5	Kokkobemukulana (forest)	60 3 15	44	Palugahalanda	3 1 17
6	Wan-ela (stream)	0 1 27	45	Cart track (cart track)	0 1 16
7	Kokkobemukulana (forest)	52 3 5	47	Dematalanda (reservation for bund)	2 3 30
8	Mudun-ela (stream)	0 3 36	48	Pinwewa (tank)	1 0 38
9	Kukulkatuwembuwa	18 0 33	49	Cart track (cart track)	0 1 19
10	Maragahawewa (tank)	77 3 29	50	Kapuyayahenyaya	15 2 0
11	Kongahalanda (reservation for bund)	5 0 9	51	Cart track	0 1 4
12	Do. (do.)	45 0 6	52	Dematalandahena	4 3 30
13	Cemetery (cemetery)	0 1 6	53	Tisbamba (waste land)	1 0 13
14	Path (path) approach road to cemetery	0 0 12	54	Dispensary premises	0 0 32
15	Cart track (cart track)	0 2 27	55	Road (approach road to dispensary)	0 0 2
16	Kokkobe-ela (part of stream)	1 2 13	56	Kolongahalanda	3 0 17
17	Durayagelanda	2 3 17	57	Weehena (reservation for road)	1 1 11
18	Kadabindichcha-ela (stream)	0 0 5	58	Main road (road)	2 1 15
20	Durayagelanda	0 3 36	59	Weehena (reservation for road)	0 2 2
21	Kadabindichcha-ela (stream)	0 0 25	60	Do. (do.)	0 2 14
22	Durayagelanda	8 0 36	61	Rambawalahenyaya	95 2 39
23	Kadabindichcha-ela (stream)	0 2 2	62	Maragahawewa (tank)	1 0 21
24	Weehena	1 1 9	63	Weehena (reservation for road)	1 2 37
25	Do.	6 3 6	64	Footpath (path)	0 1 38
26	Pahalawella (stream)	0 0 20	65	Do. (do.) approach road to cemetery	0 0 2
28	Welamuna (water-hole)	0 1 0	66	Cemetery (cemetery)	0 1 11
29	Kapuyayahenyaya	49 2 30	67	Rambawalahenyaya	80 0 7
30	Kokkobe-ela (part of stream)	0 3 5	68	Ela (stream)	0 0 31
31	Amune-ela (stream)	1 3 5	69	Ela (do.)	0 0 8
32	Kapuyayahenyaya	53 1 6			
35	Tisbamba (waste land)	1 1 12			
36	Cart track (cart track)	0 0 38			
37	Tisbamba (waste land)	1 1 36			
					618 3 2

and bounded as follows : on the north by Kokkobe-ela (the village limit of Katukeliyawa, topo preliminary plan 5, the village limit of Timbiriwewa ; on the east by the village limit of Timbiriwewa ; on the south by the village limit of Tammanawa, topo preliminary plan 4 ; on the west by topo preliminary plan 4, the village limit of Tammanawa.

NOTE.—The following lots lying within the above boundaries are excluded from this notice, and their aggregate acreage of 39 acres 39 perches is not included in the acreage of 618 acres 3 roods and 2 perches given above :—

Preliminary plan 716.

Lot.	Name of Land.	Extent, A. R. P.	Lot.	Name of Land.	Extent, A. R. P.
A 19	Ranawarapitiya (T.P. 315,870)	5 3 24	B 41	Gammedda	0 1 13
A 27	Maragahawewa, Mahawelyaya	30 1 6	B 42	Do.	1 3 5
A 33	Siyambalagahakamatha (threshing-floor)	0 0 7	46	Pansalawatta	0 2 2
A 34	Do. (do.)	0 1 22			
					39 0 39

[For Diagram see page 831.]

Anuradhapura Notice No. 6,386.

Notice under "The Waste Lands Ordinances of 1897, 1899, 1900, and 1903."

TAKE notice that unless within three months from June 8, 1917, the persons, if any, who claim any interest in the lands hereinafter mentioned or in any one or more of such lands or to some interest therein make claim in person or in writing to the said lands or any of them or to some interest therein to T. G. Willett, Esq., Special Officer appointed under section 28 of "The Waste Lands Ordinances of 1897, 1899, 1900, and 1903," at his office at Fort, Colombo :

Such Special Officer, in pursuance of the powers vested in him by the said Ordinances, will declare by writing under his hand that the said lands, or such of them as to which no claim has been made, are the property of the Crown.

T. G. WILLETT,
Special Officer.

Description of the Lands referred to.

The following lots situated in the village of Kudabilibewa, in the Ihala Kelegam tulana of the Wilachchiya korale of the Nuwaragam palata, in the North-Central Province, as described in the annexed diagram :—

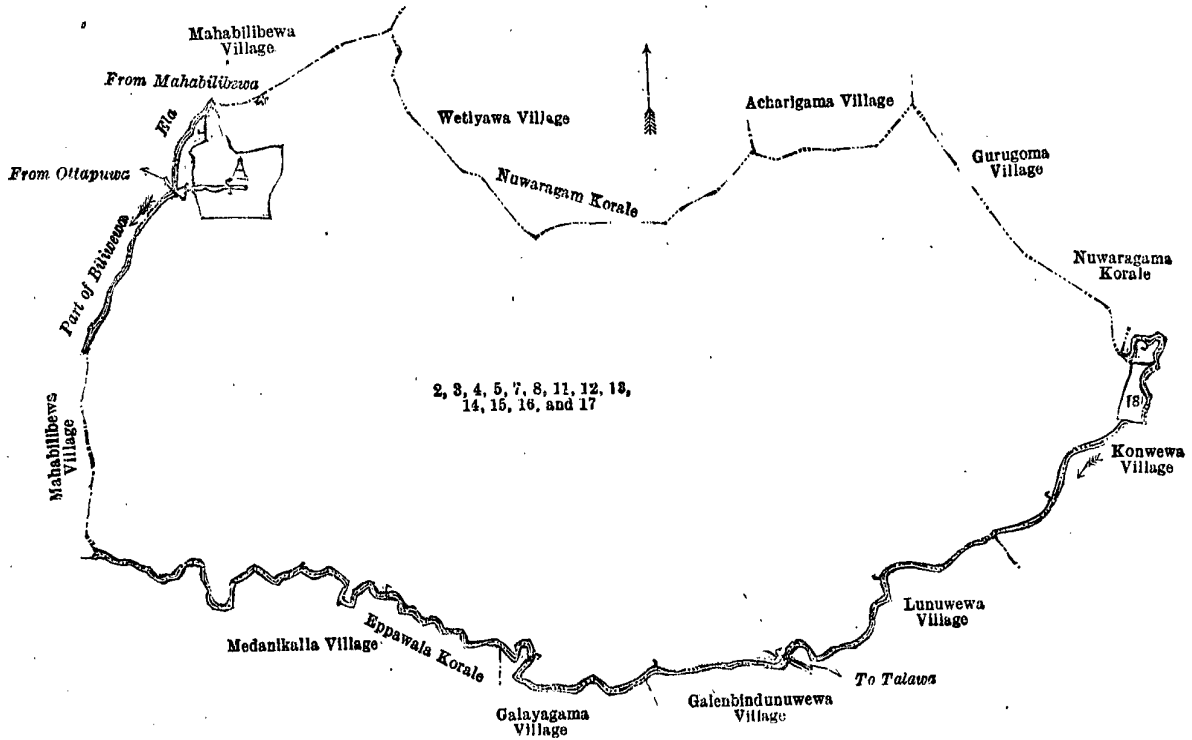
Preliminary plan 675.					
Lot.	Name of Land.	Extent, A. R. P.	Lot.	Name of Land.	Extent, A. R. P.
2	Kudabilibewamukulana	5 2 7	12	Kudabilibewamukulana	1 1 29
3	Karatapara	0 0 18	13	Bilibewa-ela (part)	0 2 14
4	Bilibewamukulana	904 3 31	14	Minor road	4 1 33
5	Kudabilibewawewa	22 3 3	15	Kudabilibewamukulana	373 2 12
7	Wekandegawabima (bund reservation)	2 0 38	16	Lunu-oya (part)	3 1 3
8	Kudabilibewamukulana	2 1 0	17	Do. (do.)	2 3 26
11	Bilibewa-ela	0 2 11			
					1,324 2 25

and bounded as follows : on the north by the village limit of Mahabilibewa, the boundary of Nuwaragam korale (the village limits of Wetiya, the village limit of Acharigama) ; on the east by the boundary of Nuwaragam korale (the village limit of Gurugama), the boundary of Eppawala korale (the village limit of Konwewa) ; on the south by the boundary of Eppawala korale (the village limit of Konwewa, the village limit of Lunuwewa, the village limit of Galenbindunuwewa, the village limit of Galayagama, the village limit of Medanikalla) ; on the west by the village limit of Mahabilibewa, part of Bilibewa-ela (the village limit of Mahabilibewa.)

NOTE.—The following lots lying within the above boundaries are excluded from this notice, and their acreage of 22 acres 2 roods and 15 perches is not included in the acreage of 1,324 acres 2 roods and 25 perches given above:—

Preliminary plan 675.

Lot.	Name of Land.	Extent, A. R. P.	Lot.	Name of Land.	Extent, A. R. P.
A 1	T. P. 245,709	1 3 27	18	Bilibewamukalana (T.P. 192,298, part)	3 2 13
A 6	Kudabilibewawela	9 2 24			
A 9	T. P. 233,403	1 0 4			22 2 15
A 10	T. Ps. 233,403 and 245,710	6 1 27			



Surveyor-General's Office,
Colombo, January 8, 1917.

Scale of 32 Chains to an Inch.

A. H. G. DAWSON,
for Surveyor-General.

Anuradhapura S. O. 24—1917.

Anuradhapura Notice No. 6,387.

Notice under "The Waste Lands Ordinances of 1897, 1899, 1900, and 1903."

TAKE notice that unless within three months from June 8, 1917, the persons, if any, who claim any interest in the lands hereinafter mentioned or in any one or more of such lands or to some interest therein make claim in person or in writing to the said lands or any of them or to some interest therein to T. G. Willett, Esq., Special Officer appointed under section 28 of "The Waste Lands Ordinances of 1897, 1899, 1900, and 1903," at his office at Fort, Colombo:

Such Special Officer, in pursuance of the powers vested in him by the said Ordinances, will declare by writing under his hand that the said lands, or such of them as to which no claim has been made, are the property of the Crown.

T. G. WILLETT,
Special Officer.

Description of the Lands referred to.

The following lots situated in the village of Dunupotagama, in the Ihalakelegam tulana of the Wilachchiya korale of the Nuwaragam palata, in the North-Central Province, as described in the annexed diagram:—

Preliminary plan 667.

Lot.	Name of Land.	Extent, A. R. P.	Lot.	Name of Land.	Extent, A. R. P.
1	Wewakatuwa	38 2 12	18	Ela (channel)	0 1 0
2	Ihalawewakandiya (tank bund)	0 3 32	19	Puranawelawetiyagawabima	0 3 28
3	Ihalawewalanda	27 0 16	20	Bogahalanda	34 0 22
4	Ihalawewaudahamukalana	115 0 28	21	Wekandalangamukalana	6 3 17
5	Ela (stream)	1 0 21	23	Para (path) abandoned	0 0 17
6	Ihalawewakandiya (tank bund)	1 0 20	24	Wekandebima (reservation for bund)	1 1 30
7	Wewakatuwa and Ihalawewalanda	36 3 5	25	Para (path)	0 1 13
7A	Do. (chena reserve)	35 1 24	26	Minipitiya (cemetery)	0 2 0
7B	Wewakatuwa	18 0 26	27	Dunupotagamalanda	33 3 5
7C	Do.	0 3 3	28	Orugalalangamukalana	1 0 20
8	Dunupotagamawewa tank	47 3 32	29	Do.	2 3 2
9	Wekandebima (bund reservation)	0 0 20	30	Ela (stream)	0 0 5
10	Tisbamba	0 1 33	31	Para (path)	0 0 13
12	Do.	0 3 38			
12A	Do. (path reservation)	0 0 9			
12B	Tisbamba	0 2 27			408 1 26
13	Tisbambekele	0 2 28			

and bounded as follows : on the north by the village limit of Migahawewa, the village limit of Sinharagama ; on the east by the village limit of Andarawewa, the village limit of Pahamunegama ; on the south by the village limit of Dombawalagama, the village limit of Palugama ; on the west by the village limit of Oluwewa.

NOTE.—The following lots lying within the above mentioned boundaries are excluded from this notice, and their aggregate acreage of 35 acres and 3 perches is not included in the acreage of 408 acres 1 rood and 26 perches given above:—

Preliminary plan 667.

Lot.	Name of Land.	Extent, A. R. P.	Lot.	Name of Land.	Extent, A. R. P.
11	Gammedda	.. 2 3 23	A 17	Puranawelewetiya	.. 0 0 22
A 14	Puranawelewanata	.. 0 2 24	A 22	T. P. 239,724	.. 3 0 20
A 15	Puranawela	.. 17 1 4			
A 16	T. P. 221,389	.. 10 3 30			35 0 3

[For Diagram see page 834.]

Anuradhapura Notice No. 6,388.

Notice under "The Waste Lands Ordinances of 1897, 1899, 1900, and 1903."

TAKE notice that unless within three months from June 8, 1917, the persons, if any, who claim any interest in the lands hereinafter mentioned or in any one or more of such lands or to some interest therein make claim in person or in writing to the said lands or any of them or to some interest therein to T. G. Willett, Esq., Special Officer appointed under section 28 of "The Waste Lands Ordinances of 1897, 1899, 1900, and 1903," at his office at Fort, Colombo :

Such Special Officer, in pursuance of the powers vested in him by the said Ordinances, will declare by writing under his hand that the said lands, or such of them as to which no claim has been made, are the property of the Crown.

T. G. WILLETT,
Special Officer.

Description of the Lands referred to.

The following lots situated in the village of Ihala Wetiya, in the Pahalakelegam tulana of the Wilachchiya korale of the Nuwaragam palata, in the north-Central Province, as described in the annexed diagram :—

Preliminary plan 703.

Lot.	Name of Land.	Extent, A. R. P.	Lot.	Name of Land.	Extent, A. R. P.
1	Rambewewalandukele	.. 134 1 18	19	Amunelandu	.. 1 0 1
2	Quarry	.. 1 0 0	20	Ihalawetiawalandukele (reservation for tank bund)	0 1 31
3	Rambewewaihalamukalana	.. 2 1 21	21	Ihalawetiawalandukele (do.)	0 0 25
4	Karathapara (cart track)	.. 0 0 22	22	Wan-ela (stream)	.. 0 0 22
5	Rambewewaihalamukalana	.. 9 0 30	23	Ihalawetiawalandukele	.. 0 3 24
6	Rambawewa (tank)	.. 7 2 13	25	Tisbamba	.. 1 1 6
7	Rambawewalandukele	.. 5 2 4	26	Adipara (footpath)	.. 0 0 6
8	Rambawewaihalamukalana	.. 6 0 25	27	Ihalawetiawalandukele	.. 7 2 35
9	Main road	.. 1 1 2	28	Meegaha-ela (stream)	.. 0 0 13
10	Ihalawetiawalandukele	.. 73 0 20	29	Ihalawetiawalandukele	.. 25 0 1
11	Karathapara (cart track)	.. 0 3 7	30	Minipitiya (cemetery)	.. 0 1 37
12	Ihalawetiawalandukele	.. 35 2 0	31	Path (footpath)	.. 0 0 6
13	Ihalawetiawewa tank	.. 29 1 4	32	Adipara (footpath)	.. 0 0 12
14	Ihalawetiawalandukele	.. 13 1 6			
15	Demattawala-ela (stream)	.. 0 1 8			
16	Ihalawetiawalandukele	.. 61 2 28			419 3 6
17	Landu (reservation for tank bund)	.. 0 3 19			

and bounded as follows : on the north by the village limit of Nitulagama ; on the east by the village limit of Hiriyalagama, the village limit of Palugahawewa, the village limit of Kiwulegama ; on the south by the village limit of Kiwulegama ; on the west by the village limit of Hammillakulama, the village limit of Kanduwewa.

NOTE.—The following lots lying within the above boundaries are excluded from this notice, and their aggregate acreage of 16 acres 1 rood and 4 perches is not included in the acreage of 419 acres 3 roods and 6 perches given above:—

Preliminary plan 703.

Lot.	Name of Land.	Extent, A. R. P.
18	Ihalawetiawewa	.. 15 0 5
24	Gangoda	.. 1 0 39
		16 1 4

[For Diagram see page 835.]

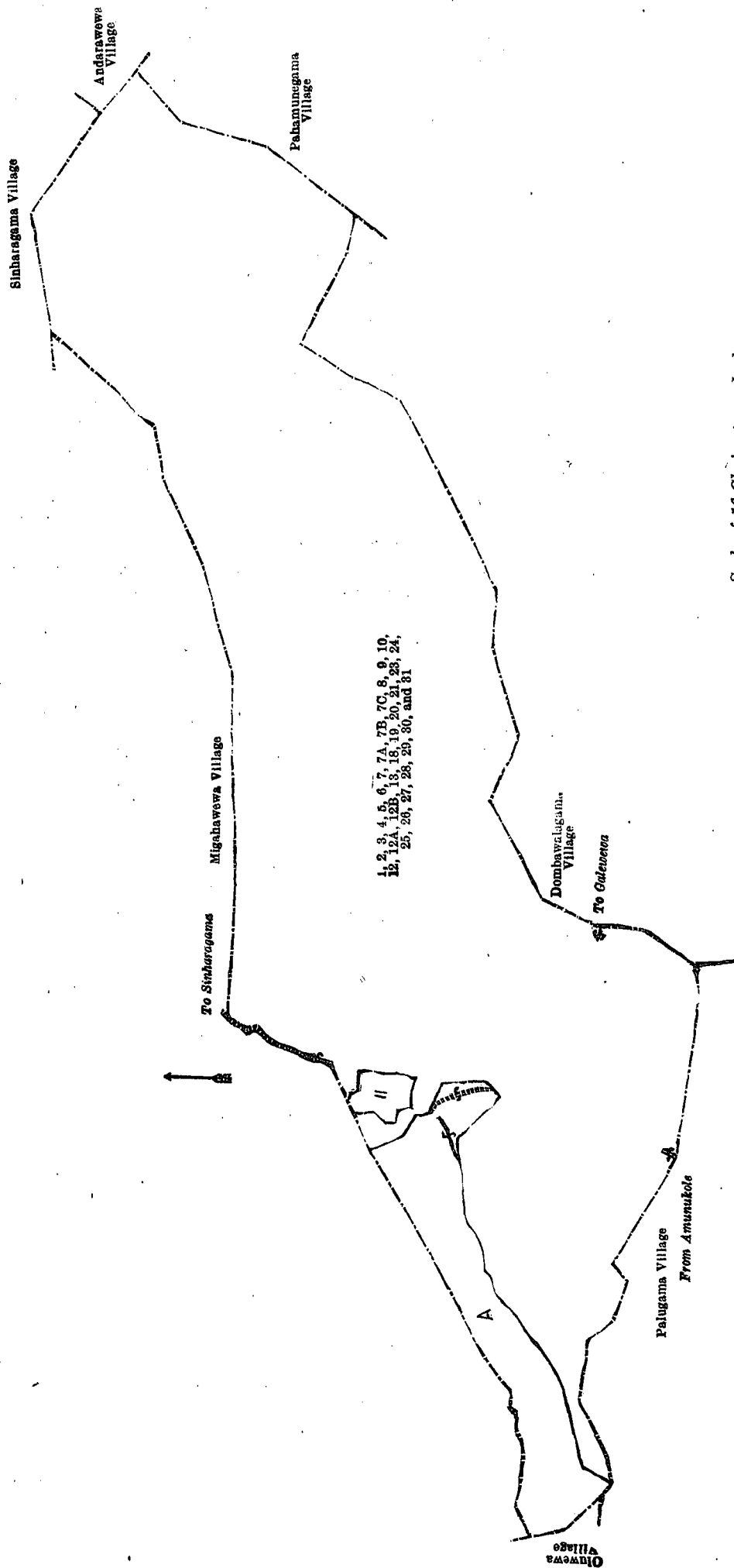
Anuradhapura Notice No. 6,389.

Notice under "The Waste Lands Ordinances of 1897, 1899, 1900, and 1903."

TAKE notice that unless within three months from June 8, 1917, the persons, if any, who claim any interest in the lands hereinafter mentioned or in any one or more of such lands or to some interest therein make claim in person or in writing to the said lands or any of them or to some interest therein to T. G. Willett, Esq., Special Officer appointed under section 28 of "The Waste Lands Ordinances of 1897, 1899, 1900, and 1903," at his office at Fort, Colombo :

Such Special Officer, in pursuance of the powers vested in him by the said Ordinances, will declare by writing under his hand that the said lands, or such of them as to which no claim has been made, are the property of the Crown.

T. G. WILLETT,
Special Officer.

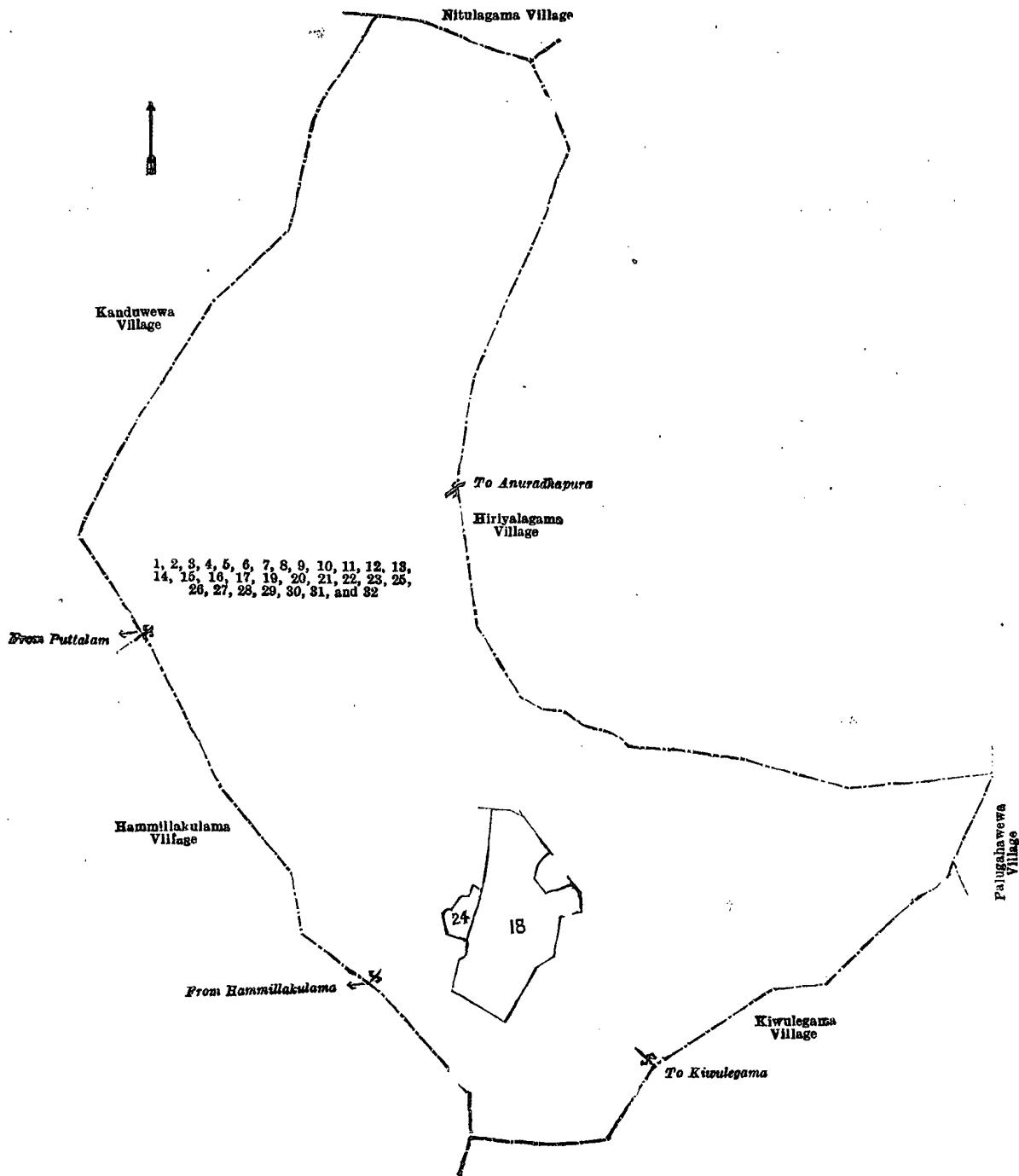


Scale of 16 Chains to an Inch.

G. K. THORNHILL,
for Surveyor-General.

Surveyor-General's Office,
Colombo, September 7, 1916.

Anuradhapura S. O. 25—1917.



Surveyor-General's Office,
Colombo, October 10, 1916.

Scale of 16 Chains to an Inch.

G. K. THORNHILL,
for Surveyor-General.

Anuradhapura S. O. 26—1917.

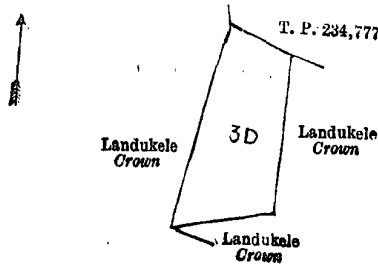
Description of the Lands referred to.

The following lots situated in the village of Konakumbukwewa, in the Ihalakende tulana of the Kende korale of the Nuwaragam palata, in the North-Central Province, as described in the annexed diagrams :—

I.—Preliminary plan 596.

Lot.	Name of Land.	Extent, A. R. P.
3D	Siyambalagaskada-accara	0 3 5

and bounded as follows : on the north by T. P. 234,777 ; on the east, south, and west by Landukele declared to be the property of the Crown under the Waste Lands Ordinances.



Surveyor-General's Office,
Colombo, March 23, 1917.

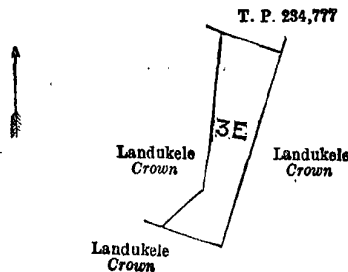
Scale of 4 Chains to an Inch.

A. H. G. DAWSON,
for Surveyor-General.

II.—Preliminary plan 596.

Lot.	Name of Land.	Extent, A. R. P.
3E ..	Siyambalagaskada-accara ..	0 1 33

and bounded as follows: on the north by T. P. 234,777; on the east, south, and west by Landukele declared to be the property of the Crown under the Waste Lands Ordinances.



Surveyor-General's Office,
Colombo, March 23, 1917.

Scale of 4 Chains to an Inch.

A. H. G. DAWSON,
for Surveyor-General.

Anuradhapura S. O. 27—1917.

Anuradhapura Notice No. 6,390.

Notice under "The Waste Lands Ordinances of 1897, 1899, 1900, and 1903."

TAKE notice that unless within three months from June 8, 1917, the persons, if any, who claim any interest in the lands hereinafter mentioned or in any one or more of such lands or to some interest therein make claim in person or in writing to the said lands or any of them or to some interest therein to T. G. Willett, Esq., Special Officer appointed under section 28 of "The Waste Lands Ordinances of 1897, 1899, 1900, and 1903," at his office at Fort, Colombo:

Such Special Officer, in pursuance of the powers vested in him by the said Ordinances, will declare by writing under his hand that the said lands, or such of them as to which no claim has been made, are the property of the Crown.

T. G. WILLETT,
Special Officer.

Description of the Lands referred to.

The following lots situated in the village of Katubulugama, in the Moragalla Kadawat tulana of the Wilachchiya korale of the Nuwaragam palata, in the North-Central Province, as described in the annexed diagram:—

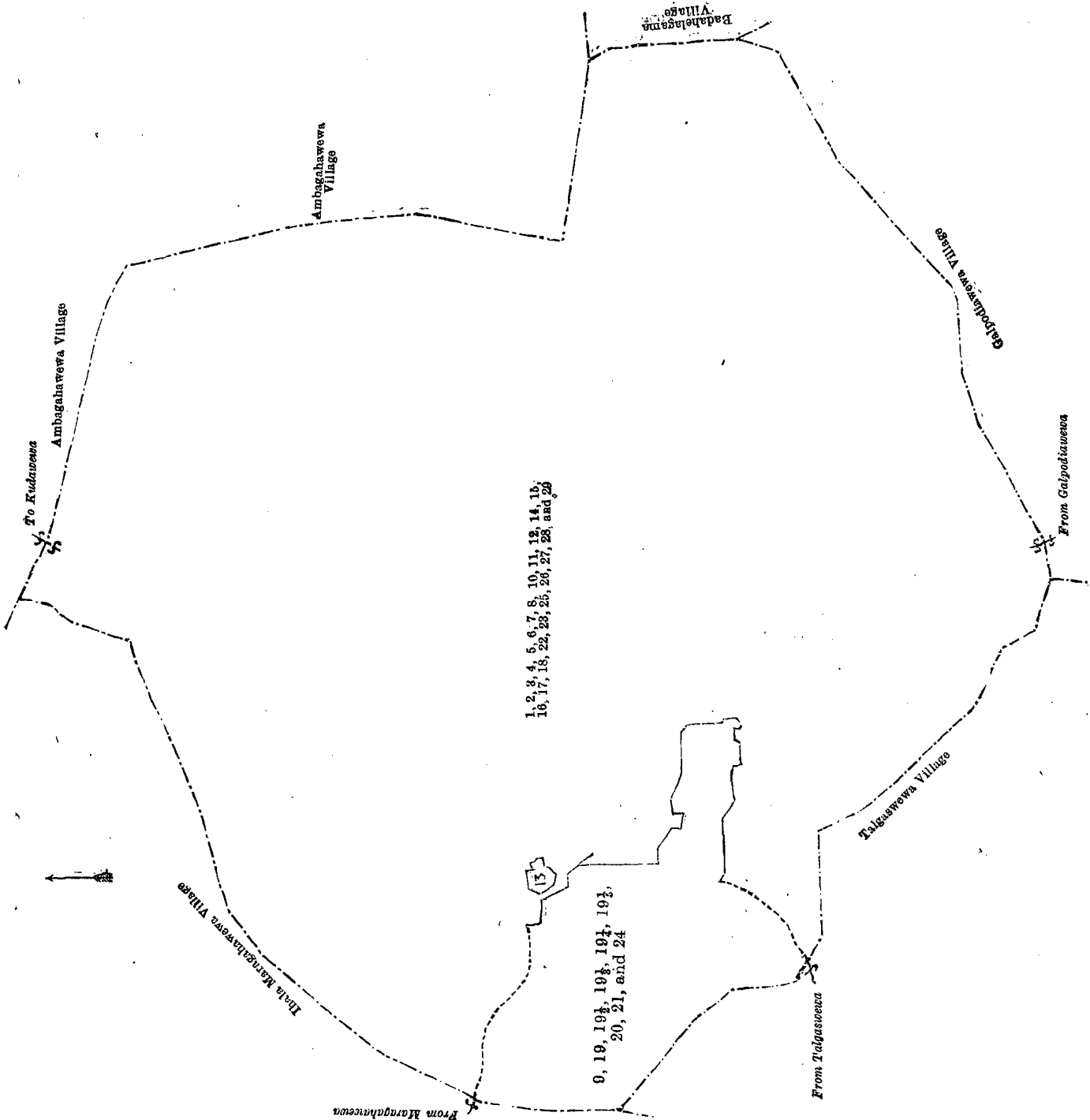
Preliminary plan 709.

Lot.	Name of Land.	Extent, A. R. P.	Lot.	Name of Land.	Extent, A. R. P.
1 ..	Katubulugamalandukele ..	125 1 18	16 ..	Palugahalanda ..	9 1 18
2 ..	Footpath ..	0 1 18	17 ..	Palugahalanda (footpath and reser-	..
3 ..	Katubulugamamahaysyehenyaya ..	558 0 13	18 ..	Palugahalanda ..	1 0 28
4 ..	Katubulugamawewa (tank) ..	29 3 29	22 ..	Horow-ela ..	0 0 11
5 ..	Katubulugamakele (reservation for tank bund) ..	2 2 18	23 ..	Katubulugamakele (reservation for tank bund) ..	2 0 3
6 ..	Footpath ..	0 0 6	25 ..	Katubulugamamukalana ..	7 2 15
7 ..	Kudawewa (tank) ..	5 2 14	26 ..	Footpath ..	0 0 10
8 ..	Footpath ..	0 0 16	27 ..	Mala-ela ..	0 1 30
10 ..	Do. ..	0 0 1	28 ..	Katubulugamakele ..	48 2 31
11 ..	Palugahalandehena ..	0 0 22	29 ..	Footpath ..	0 0 24
12 ..	Tisbamba ..	0 3 20			
14 ..	Kudawewehena (reservation for tank bund) ..	1 0 5			808 0 18
15 ..	Katubulugamalanda ..	13 3 31			

and bounded as follows: on the north by the village limit of Ihala Maragahawewa, the village limit of Ambagahawewa; on the east by the village limit of Ambagahawewa, the village limit of Badahelagama; on the south by the village limit of Galpodiawewa; the village limit of Talgaswewa; on the west by the village limit of Talgaswewa, the village limit of Ihala Maragahawewa.

NOTE.—The following lots lying within the above boundaries are excluded from this notice, and their acreage of 76 acres 1 rood and 21 perches is not included in the acreage of 808 acres and 18 perches given above :—

Preliminary plan 709.					
Lot.	Name of Land.	Extent, A. R. P.	Lot.	Name of Land.	Extent, A. R. P.
9	Kudawewalandehenyaya	63 2 39	19 $\frac{1}{2}$	Katubulugamawela	0 0 24
13	Katubulugamagangoda	0 3 24	20	Do.	0 1 22
19	Katubulugamawela	0 2 0	21	T. P. 87,093	10 0 13
19 $\frac{1}{2}$	Do.	0 0 5	24	Ihalaelapothawela	0 0 30
19 $\frac{3}{4}$	Do.	0 1 20			
19 $\frac{1}{4}$	Do.	0 0 4			
					76 1 21



Surveyor-General's Office,
Colombo, October 12, 1916.

Scale of 16 Chains to an Inch.
Anuradhapura S. O. 28—1917.

G. K. THORNHILL,
for Surveyor-General.

FINAL ORDERS.

Order under Section 2 of "The Waste Lands Ordinances of 1897, 1899, 1900, and 1903," declaring Lands to be Crown Property.

In the matter of the lands commonly called and known as Populakanda (reservations for a path), situate in the village of Kaleliya Pallewela, in Yatigaha pattu of Hapitigam korale, in the Negombo District of the Western Province, and of "The Waste Lands Ordinances of 1897, 1899, 1900, and 1903."

THE notice required by section 1 of "The Waste Lands Ordinances of 1897, 1899, 1900, and 1903," having been duly published in manner prescribed by that section in respect of the above-named lands (*vide* Notice No. 6,100), and no claim having been made to the said lands or to any interest therein within the period of three months from the date specified in the said notice, I, William Kenneth Hunter Campbell, Assistant Government Agent, Colombo and Negombo Districts, under and by virtue of the powers vested in me in that behalf by section 2 of the said Ordinances, do hereby on this 12th day of March, 1917, order and declare that the said lands, as more fully described herein below, situate in the village of Kaleliya Pallewela, in the Yatigaha pattu of Hapitigam korale, in the Negombo District of the Western Province, and shown as lots 4820½ and 4821½ in preliminary plan 15,311 and in the annexed diagram, and containing in extent 20 perches, are the property of the Crown.

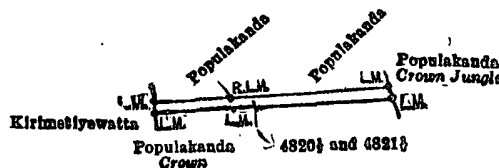
Description of the Lands referred to.

The following lots situated in the village of Kaleliya Pallewela, in Yatigaha pattu of Hapitigam korale, in the Negombo District of the Western Province, as described in the annexed diagram:—

Preliminary plan 15,311.

Lot.	Name of Land.	Extent, A. R. P.
4820½	.. Populakanda (reservation for a path)	.. 0 0 14
4821½	.. Do. (do.)	.. 0 0 6
		0 0 20

and bounded as follows: on the north by Populakanda sold by the Crown to Jayakodiachchige Paulis Appuhami of Hapitigama and Populakanda sold by the Crown to Liyana-achchilekamalage Jamis Singho of Kaleliya Pallewela; on the north-east by Populakanda, Crown jungle; on the south by Papulakanda, Crown; and on the west by Kirimetiawatta claimed by Koronchi Appu and others.



Surveyor-General's Office,
Colombo, July 24, 1916.

Scale of 4 Chains to an Inch.

C. R. LUNDIE,
for Surveyor-General.

March 12, 1917.

W. K. H. CAMPBELL,
Assistant Government Agent,
Colombo and Negombo Districts.

Order under Section 2 of "The Waste Lands Ordinances of 1897, 1899, 1900, and 1903," declaring Lands to be Crown Property.

In the matter of the lands commonly called and known as Medakanda (reservation for paddy field) and Gorakagahakele (reservation for footpath), situate in the village of Atupatdeniya, in Udugaha pattu of Hapitigam korale, in the Negombo District of the Western Province, and of "The Waste Lands Ordinances of 1897, 1899, 1900, and 1903."

THE notice required by section 1 of "The Waste Lands Ordinances of 1897, 1899, 1900, and 1903," having been duly published in manner prescribed by that section in respect of the above-named lands (*vide* Notice No. 6,112), and no claim having been made to the said lands or to any interest therein within the period of three months from the date specified in the said notice, I, William Kenneth Hunter Campbell, Assistant Government Agent, Colombo and Negombo Districts, under and by virtue of the powers vested in me in that behalf by section 2 of the said Ordinances, do hereby on this 19th day of March, 1917, order and declare that the said lands, as more fully described herein below, situate in the village of Atupatdeniya, in Udugaha pattu of Hapitigam korale, in the Negombo District of the Western Province, and shown as lots 2 and 4 in preliminary plan 16,057 and in the annexed diagrams, and containing in extent 1 acre 1 rood and 12 perches, are the property of the Crown.

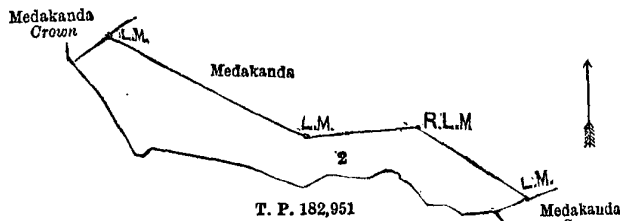
Description of the Lands referred to.

The following lots situated in the village of Atupatdeniya, in Udugaha pattu of Hapitigam korale, in the Negombo District of the Western Province, as described in the annexed diagrams:—

I.—Preliminary plan 16,057.

Lot.	Name of Land.	Extent, A. R. P.
2	.. Medakanda (reservation for paddy field)	.. 1 0 30

and bounded as follows: on the north and north-east by Medakanda sold by the Crown to Don Charles Senanayake of Colombo; on the south-east by Medakanda, Crown; on the south and south-west by land depicted in title plan No. 182,951; and on the north-west by Medakanda, Crown.



Surveyor-General's Office,
Colombo, October 26, 1916.

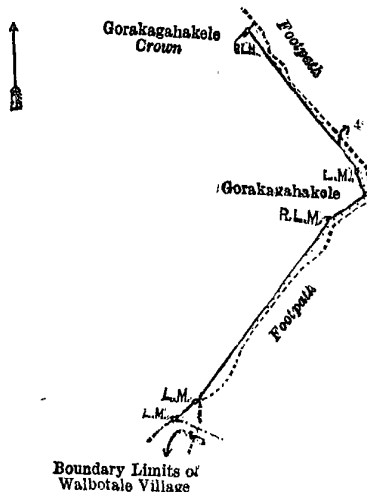
Scale of 4 Chains to an Inch.

C. R. LUNDIE,
for Surveyor-General.

II.—Preliminary plan 16,057.

Lot.	Name of Land.	Extent, A. R. P.
4	Gorakagahakele (reservation for footpath)	0 0 22

and bounded as follows : on the north-east, east, and south-east by a footpath ; on the south by boundary limits of Walbotale village ; on the west by Gorakagahakele sold by the Crown to Edmund Charles de Fonseka of Rosmead place and Don Charles Senanayake of Colombo ; and on the north-west by Gorakagahakele, Crown.



Surveyor-General's Office,
Colombo, October 26, 1916.

Scale of 4 Chains to an Inch.

C. R. LUNDIE,
for Surveyor-General.

W. K. H. CAMPBELL,
Assistant Government Agent,
Colombo and Negombo Districts.

March 19, 1917.

**Order under Section 2 of "The Waste Lands Ordinances of 1897, 1899, 1900, and 1905,"
declaring Land to be Crown Property.**

In the matter of the land commonly called and known as Kaluwakele *alias* Bajjangoda (reservation for path), situate in the village of Bajjangoda, in Udugaha pattu of Hapitigam korale, in the Negombo District of the Western Province, and of "The Waste Lands Ordinances of 1897, 1899, 1900, and 1903."

THE notice required by section 1 of "The Waste Lands Ordinances of 1897, 1899, 1900, and 1903," having been duly published in manner prescribed by that section in respect of the above-named land (*vide* Notice No. 6,113), and no claim having been made to the said land or to any interest therein within the period of three months from the date specified in the said notice, I, William Kenneth Hunter Campbell, Assistant Government Agent, Colombo and Negombo Districts, under and by virtue of the powers vested in me in that behalf by section 2 of the said Ordinances, do hereby on this 19th day of March, 1917, order and declare that the said land, as more fully described herein below, situate in the village of Bajjangoda, in Udugaha pattu of Hapitigam korale, in the Negombo District of the Western Province, and shown as lot 2 in preliminary plan 16,058 and in the annexed diagram, and containing in extent 10 perches, is the property of the Crown.

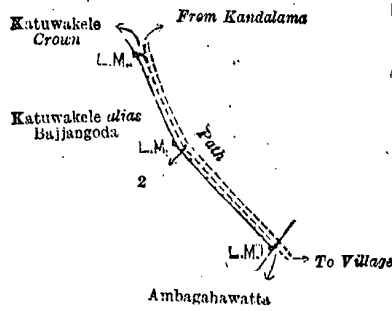
Description of the Land referred to.

The following lot situated in the village of Bajjangoda, in Udugaha pattu of Hapitigam korale, in the Negombo District of the Western Province, as described in the annexed diagram :—

Preliminary plan 16,058.

Lot.	Name of Land.	Extent, A. R. P.
2	Katuwakele <i>alias</i> Bajjangoda (reservation for path)	0 0 10

and bounded as follows : on the north by Katuwakele, Crown ; on the north-east by a path from Kandalama to village ; on the south-east by Ambagahawatta claimed by Senagamalarage Peris Singho and others ; and on the south-west by Katuwakele *alias* Bajjangoda sold by the Crown to Don Charles Senanayake of Colombo.



Surveyor-General's Office,
Colombo, October 25, 1916.

Scale of 4 Chains to an Inch.

C. R. LUNDIE,
for Surveyor-General.

March 19, 1917.

W. K. H. CAMPBELL,
Assistant Government Agent,
Colombo and Negombo Districts.

**Order under Section 4, Sub-section (1), of "The Waste Lands Ordinances of 1897, 1899, 1900, and 1903,"
admitting Lands to be Private Property.**

In the matter of the lands commonly called or known as Pelawatta, situate in the village of Bengamuwa, in the Morawak korale of the Matara District, in the Southern Province, and of "The Waste Lands Ordinances of 1897, 1899, 1900, and 1903."

WHEREAS in pursuance of section 1 of the said Ordinances it was duly notified on the 23th day of July, 1916, that if no claim to the lands commonly called or known as Pelawatta, situate in the village of Bengamuwa, in the Morawak korale of the Matara District, in the Southern Province, containing in extent 2 acres 1 rood and 36 perches, and shown as lots 188A1 and 188A2 in preliminary plan 18, as described in the annexed diagrams, was made to the Assistant Government Agent of Matara, within the period of three months from the date specified in such notice, such lands would be deemed the property of the Crown, and dealt with on account of the Crown (*vide* Notice No. 5,924):

And whereas (1) Balasoorige Andris Sinno *alias* Adrian made claim thereto for himself and on behalf of (2) Don Samel Abesiri Samarasekera, (3) Don Siyadoris Manamperi Gunawardana, and (4) Don Andris Manamperi Gunawardana, and I, Thomas Reid, Assistant Government Agent of the Matara District, made due inquiry into such claim, I, with the consent of His Excellency the Governor, do hereby admit the claim of the said claimants Nos. 1 to 4 to the said lands, as more fully described herein below, under section 4, sub-section (1), of the said Ordinances.

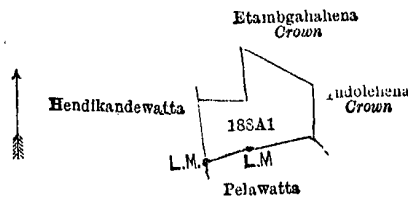
Description of the Lands referred to.

The following lots situated in the village of Bengamuwa, in the Morawak korale of the Matara District, in the Southern Province, as described in the annexed diagram:—

I.—Preliminary plan 18.

Lot.	Name of Land.	Extent, A. R. P.
188A1	Pelawatta	1 1 35

and bounded as follows: on the north by Etambagahahena claimed by the Crown; on the east by Indolahena claimed by the Crown; on the south by Pelawatta claimed by B. Adirian and others; on the west by Hendikandewatta claimed by C. W. S. Ratnayaka and others.



Surveyor-General's Office,
Colombo, March 28, 1916.

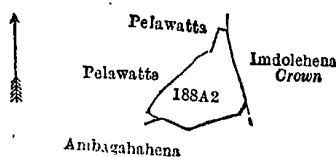
Scale of 8 Chains to an Inch.

G. K. THORNHILL,
for Surveyor-General.

II.—Preliminary plan 18.

Lot.	Name of Land.	Extent, A. R. P.
188A2	Pelawatta	1 0 1

and bounded as follows: on the north by Pelawatta claimed by B. Adirian and others; on the east by Indolahena claimed by the Crown; on the south by Ambagahahena claimed by D. T. M. Gunawardana and others; on the west by Pelawatta claimed by B. Adirian and others.



Surveyor-General's Office,
Colombo, March 28, 1916.

Scale of 8 Chains an Inch.

G. K. THORNHILL,
for Surveyor-General.

Matara Kachcheri,
February 20, 1917.

T. REID,
Assistant Government Agent.

**Order under Section 2 of "The Waste Lands Ordinances of 1897, 1899, 1900, and 1903,"
declaring Lands to be Crown Property.**

In the matter of the lands commonly called and known as Sandikadu or Sirikadu (reservations for road), situate in the village of Taluwa, in Akkarai pattu south of Puttalam pattu division of the Puttalam District, in the North-Western Province, and of "The Waste Lands Ordinances of 1897, 1899, 1900, and 1903."

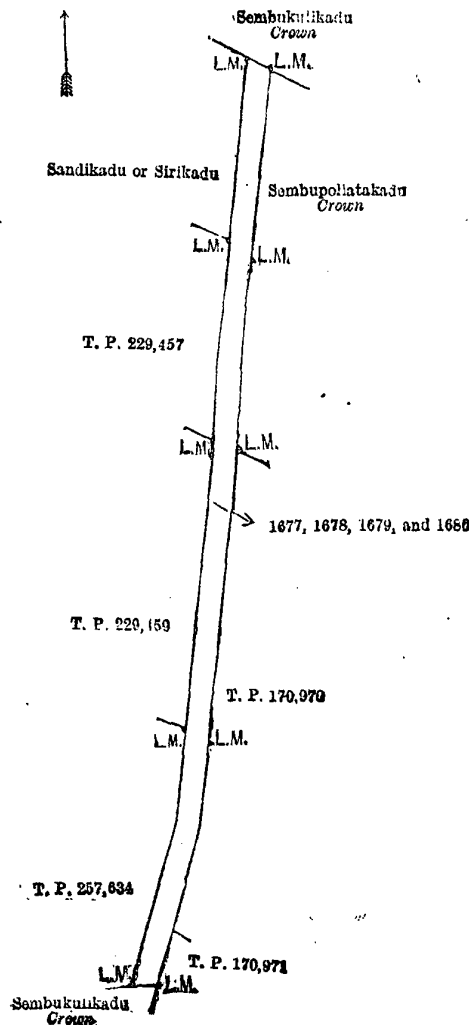
THE notice required by section 1 of "The Waste Lands Ordinances of 1897, 1899, 1900, and 1903," having been duly published in manner prescribed by that section in respect of the above-named lands (*vide* Notice No. 6,088), and no claim having been made to the said lands or to any interest therein within the period of three months from the date specified in the said notice, I, Walter Ernest Wait, Assistant Government Agent of the Puttalam and Chilaw Districts, under and by virtue of the powers vested in me in that behalf by section 2 of the said Ordinances, do hereby on this 10th day of March, 1917, order and declare that the said lands, as more fully described herein below, situate in the village of Taluwa, in Akkarai pattu south, in the Puttalam pattu division of the Puttalam District, in the North-Western Province, and shown as lots 1677 to 1680 in preliminary plan 4,226 and in the annexed diagram, and containing in extent 1 acre and 8 perches, are the property of the Crown.

Description of the Lands referred to.

The following lots situated in the village of Taluwa, in Akkarai pattu south of Puttalam pattu division, in the District of Puttalam, North-Western Province, as described in the annexed diagram:—

Lot.	Name of Land.	Extent, A. R. P.
1677 ..	Sandikadu or Sirikadu (reservation for a road) ..	0 0 32
1678 ..	Do. (do.) ..	0 0 35
1679 ..	Do. (do.) ..	0 1 16
1680 ..	Do. (do.) ..	0 1 5
		1 0 8

and bounded as follows: on the north by Sembukulikadu belonging to the Crown; on the east by Sembupollatakadu belonging to the Crown and lands described in title plans Nos. 170,970 and 170,971; on the south by Sembukulikadu belonging to the Crown; on the west by lands described in title plans Nos. 257,634, 229,459, 229,457, and Sandikadu or Sirikadu sold by the Crown to W. L. Mariam Pulle.



Surveyor-General's Office,
Colombo, June 28, 1916.

Scale of 4 Chains to an Inch.

C. R. LUNDIE,
for Surveyor-General.

W. E. WAIT,
Assistant Government Agent,
Puttalam and Chilaw Districts.

March 10, 1917.

**Order under Section 2 of "The Waste Lands Ordinances of 1897, 1899, 1900, and 1903,"
declaring Lands to be Crown Property.**

In the matter of the lands commonly called and known as Taluwakani and Naisettapallamkadu (reservations for road), situate in the village of Taluwa, in Akkarai pattu south in the Puttalam pattu division of the Puttalam District, in the North-Western Province, and of "The Waste Lands Ordinances of 1897, 1899, 1900, and 1903."

THE notice required by section 1 of "The Waste Lands Ordinances of 1897, 1899, 1900, and 1903," having been duly published in manner prescribed by that section in respect of the above-named lands (*vide* Notice No. 6,027), and no claim having been made to the said lands or to any interest therein within the period of three months from the date specified in the said notice, I, Walter Ernest Wait, Assistant Government Agent of the Puttalam and Chilaw Districts, under and by virtue of the powers vested in me in that behalf by section 2 of the said Ordinances, do hereby on this 16th day of January, 1917, order and declare that the said lands, as more fully described herein below, situate in the village of Taluwa, in Akkarai pattu south, in the Puttalam pattu division of the Puttalam District, in the North-Western Province, and shown as lots 2 and 3 in preliminary plan 4,551 and in the annexed diagram, and containing in extent 2 roods and 34 perches, are the property of the Crown.

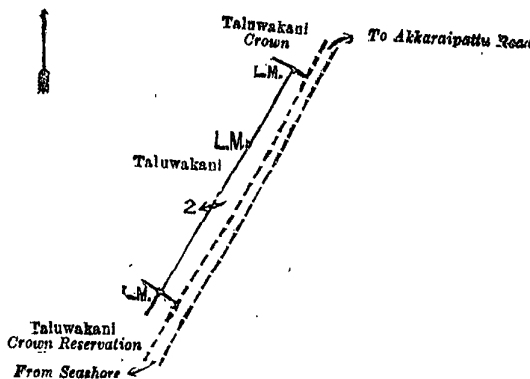
Description of the Lands referred to.

The following lots situated in the village Taluwa, in Akkarai pattu south of the Puttalam pattu division, in the District of Puttalam, North-Western Province, as described in the annexed diagrams :—

I.—Preliminary plan 4,551.

Lot.	Name of Land.	Extent, A. R. P.
2	Taluwakani (reservation for road)	0 0 36

and bounded as follows : on the north by Taluwakani belonging to the Crown ; on the east by road from seashore to Akkarai pattu road ; on the south by Taluwakani Crown reservation ; and on the west by Taluwakani sold by the Crown to S. Gnanamuttu.



Surveyor-General's Office,
Colombo, June 26, 1916.

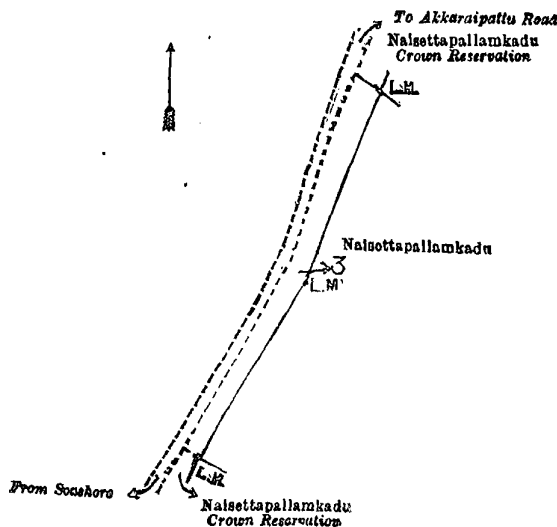
Scale of 4 Chains to an Inch.

C. R. LUNDIE,
for Surveyor-General.

II.—Preliminary plan 4,551.

Lot.	Name of Land.	Extent, A. R. P.
3	Naisettapallamkadu (reservation for road)	0 1 38

and bounded as follows : on the north by Naisettapallamkadu Crown reservation ; on the east by Naisettapallamkadu sold by the Crown to S. Gnanamuttu ; on the south by Naisettapallamkadu Crown reservation ; and on the west by road from seashore to Akkarai pattu road.



Surveyor-General's Office,
Colombo, June 26, 1916.

Scale of 4 Chains to an Inch.

C. R. LUNDIE,
for Surveyor-General.

W. E. WAIT,
Assistant Government Agent,
Puttalam and Chilaw Districts.

January 16, 1917.

**Order under Section 2 of "The Waste Lands Ordinances of 1897, 1899, 1900, and 1903,"
declaring Lands to be Crown Property.**

In the matter of the lands commonly called and known as Naisettamadukadu, situate in the village of Ambalam, in Pomparippu pattu, in the Kalpitiya division of the Puttalam District, in the North-Western Province, and of "The Waste Lands Ordinances of 1897, 1899, 1900, and 1903."

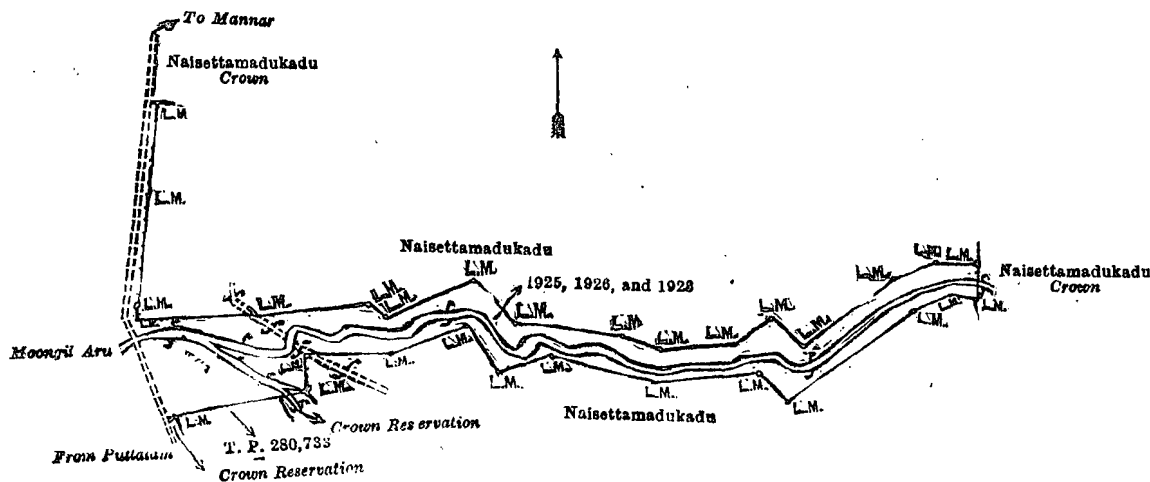
THE notice required by section 1 of "The Waste Lands Ordinances of 1897, 1899, 1900, and 1903," having been duly published in manner prescribed by that section in respect of the above-named lands (*vide* Notice No. 6,041), and no claim having been made to the said lands or to any interest therein within the period of three months from the date specified in the said notice, I, Walter Ernest Wait, Assistant Government Agent of the Puttalam and Chilaw Districts, under and by virtue of the powers vested in me in that behalf by section 2 of the said Ordinances, do hereby on this 30th day of January, 1917, order and declare that the said lands, as more fully described herein below, situate in the village of Ambalam, in Pomparippu pattu, in the Kalpitiya division of the Puttalam District, in the North-Western Province, and shown as lots 1925, 1926, and 1928 in preliminary plan 4,281 and in the annexed diagram, and containing in extent 26 acres 1 rood and 6 perches, are the property of the Crown.

Description of the Lands referred to.

The following lots situated in the village of Ambalam, in Pomparippu pattu of Kalpitiya division, in the District of Puttalam, in the North-Western Province, as described in the annexed diagram:—

Preliminary plan 4,281.			Extent, A. R. P.
Lot.	Name of Land.		
1925	Naisettamadukadu (reservation for Moongil-arū)	..	23 0 24
1926	Do.	..	2 1 2
1928	Do. (reservation for road)	..	0 3 20
			26 1 6

and bounded as follows: on the north by Naisettamadukadu belonging to the Crown, Naisettamadukadu sold by the Crown to U. S. Mohamadu; on the east by Naisettamadukadu belonging to the Crown; on the south by Naisettamadukadu sold by the Crown to U. S. Mahamadu, Crown reservation, land described in title plan 280,733, and Crown reservation; and on the west by road from Puttalam to Mannar.



Surveyor-General's Office,
Colombo, June 16, 1916.

Scale of 16 Chains to an Inch.

C. R. LUNDIE,
for Surveyor-General.

January 30, 1917.

W. E. WAIT,
Assistant Government Agent,
Puttalam and Chilaw Districts.

**Order under Section 2 of "The Waste Lands Ordinances of 1897, 1899, 1900, and 1903,"
declaring Lands to be Crown Property.**

In the matter of the lands commonly called and known as Panayadikadu or Sirukudakadu and Panayadikadu (reservations for road), situate in the village of Ambalam, in Pomparippu pattu, in the Kalpitiya division of the Puttalam District, in the North-Western Province, and of "The Waste Lands Ordinances of 1897, 1899, 1900, and 1903."

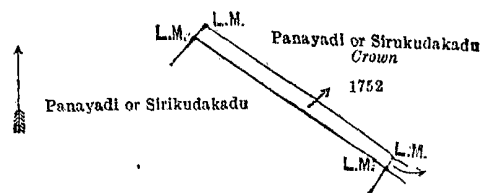
THE notice required by section 1 of "The Waste Lands Ordinances of 1897, 1899, 1900, and 1903," having been duly published in manner prescribed by that section in respect of the above-named lands (*vide* Notice No. 6,024), and no claim having been made to the said lands or to any interest therein within the period of three months from the date specified in the said notice, I, Walter Ernest Wait, Assistant Government Agent of the Puttalam and Chilaw Districts, under and by virtue of the powers vested in me in that behalf by section 2 of the said Ordinances, do hereby on this 16th day of January, 1917, order and declare that the said lands, as more fully described herein below, situate in the village of Ambalam, in Pomparippu pattu, in the Kalpitiya division of the Puttalam District, in the North-Western Province, and shown as lots 1752 and 1757 in preliminary plan 4,248 and in the annexed diagrams, and containing in extent 35 perches, are the property of the Crown.

Description of the Lands referred to.

The following lots situated in the village of Ambalam, in Pomparippu pattu of the Kalpitiya division, in the District of Puttalam of the North-Western Province, as described in the annexed diagrams:—

I.—Preliminary plan 4,248.			Extent, A. R. P.
Lot.	Name of Land.		
1752	Panayadikadu or Sirukudakadu (reservation for a road)	..	0 0 25

and bounded as follows: on the north-east by Panayadi or Sirukudakadu belonging to the Crown and Panayadi or Sirukudakadu Crown reservation; on the south-west by Panayadi or Sirukudakadu sold by the Crown to I. W. P. Pitchetamby.



Surveyor-General's Office,
Colombo, June 17, 1916.

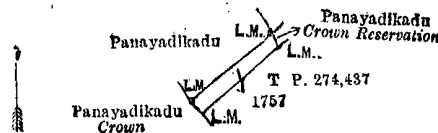
Scale of 4 Chains to an Inch.

C. R. LUNDIE,
for Surveyor-General.

II.—Preliminary plan 4,248.

Lot.	Name of Land.	Extent, A. R. P.
1757	Panayadikadu (reservation for a road)	0 0 10

and bounded as follows: on the north-east by Panayadikadu Crown reservation; on the south-east by land described in title plan 274,437; on the south-west by Panayadikadu belonging to the Crown; and on the north-west by Panayadikadu sold by the Crown to Sinna Kolandu Mohideen.



Surveyor-General's Office,
Colombo, June 17, 1916.

Scale of 4 Chains to an Inch.

C. R. LUNDIE,
for Surveyor-General.

W. E. WAIT,
Assistant Government Agent,
Puttalam and Chilaw Districts.

January 16, 1917.

Order under Section 2 of "The Waste Lands Ordinances of 1897, 1899, 1900, and 1903,"
declaring Land to be Crown Property.

In the matter of the land commonly called and known as Kandatoduwaelamarancholai (reservation for road), situate in the village of Kandatoduwa, in Akkarai pattu south, in the Puttalam pattu division of the Puttalam District, in the North-Western Province, and of "The Waste Lands Ordinances of 1897, 1899, 1900, and 1903."

THE notice required by section 1 of "The Waste Lands Ordinances of 1897, 1899, 1900, and 1903," having been duly published in manner prescribed by that section in respect of the above-named land (*vide* Notice No. 6,026), and no claim having been made to the said land or to any interest therein within the period of three months from the date specified in the said notice, I, Walter Ernest Wait, Assistant Government Agent of the Puttalam and Chilaw Districts, under and by virtue of the powers vested in me in that behalf by section 2 of the said Ordinances, do hereby on this 16th day of January, 1917, order and declare that the said land, as more fully described herein below, situate in the village of Kandatoduwa, in Akkarai pattu south, in the Puttalam pattu division of the Puttalam District, in the North-Western Province, and shown as lot 1730 in preliminary plan 4,241 and in the annexed diagram, and containing in extent 15 perches, is the property of the Crown.


Description of the Land referred to.

The following lot situated in the village of Kandatoduwa, in Akkarai pattu south of Puttalam pattu division, in the District of Puttalam, North-Western Province, as described in the annexed diagram:—

Preliminary plan 4,241.

Lot.	Name of Land.	Extent, A. R. P.
1730	Kandatoduwaelamarancholai (reservation for road)	0 0 15

and bounded as follows: on the north by road from sea to Kanamulai; on the east by Kandatoduwaelamarancholai belonging to the Crown; on the south by Kandatoduwaelamarancholai sold by the Crown to M. Y. M. Avichi Chetty; and on the west by Crown reservation.



Surveyor-General's Office,
Colombo, June 28, 1916.

Scale of 4 Chains to an Inch.

C. R. LUNDIE,
for Surveyor-General.

W. E. WAIT,
Assistant Government Agent,
Puttalam and Chilaw Districts.

January 16, 1917.

**Order under Section 2 of "The Waste Lands Ordinances of 1897, 1899, 1900, and 1903,"
declaring Lands to be Crown Property.**

In the matter of the lands commonly called and known as Panaiyadikadu (reservations for Uppu-aar and right of way), situate in the village of Ambalam, in Pomparippu pattu in the Kalpitiya division of the Puttalam District, in the North-Western Province, and of "The Waste Lands Ordinances of 1897, 1899, 1900, and 1903."

THE notice required by section 1 of "The Waste Lands Ordinances of 1897, 1899, 1900, and 1903," having been duly published in manner prescribed by that section in respect of the above-named lands (*vide* Notice No. 6,023), and no claim having been made to the said lands or to any interest therein within the period of three months from the date specified in the said notice, I, Walter Ernest Wait, Assistant Government Agent of the Puttalam and Chilaw Districts, under and by virtue of the powers vested in me in that behalf by section 2 of the said Ordinances, do hereby on this 16th day of January, 1917, order and declare that the said lands, as more fully described herein below, situate in the village of Ambalam, in Pomparippu pattu in the Kalpitiya division of the Puttalam District, in the North-Western Province, and shown as lots 2 and 4 in preliminary plan 4,547 and in the annexed diagram, and containing in extent 3 roods and 8 perches, are the property of the Crown.

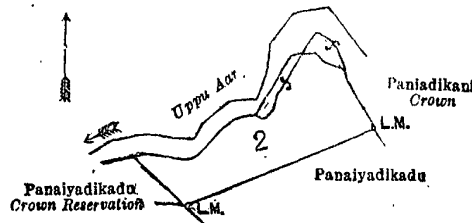
Description of the Lands referred to.

The following lots situated in the village Ambalam, in Pomparippu pattu of Kalpitiya division, in the District of Puttalam of the North-Western Province, as described in the annexed diagrams:—

I.—Preliminary plan 4,547.

Lot.	Name of Land.	Extent, A. R. P.
2	Panaiyadikadu (reservation for Uppu-aar)	0 2 33

and bounded as follows: on the north by Uppu-aar; on the east by Paniadikani belonging to the Crown; on the south by Panaiyadikadu sold by the Crown to A. Meera Lebbe Pattani; and on the west by Panaiyadikadu Crown reservation



Surveyor-General's Office,
Colombo, May 30, 1916.

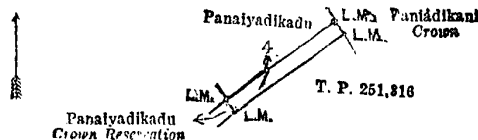
Scale of 4 Chains to an Inch.

C. R. LUNDIE,
for Surveyor-General.

II.—Preliminary plan 4,547.

Lot.	Name of Land.	Extent, A. R. P.
4	Panaiyadikadu (reservation for right of way)	0 0 15

and bounded as follows: on the north-east by Paniadikani belonging to the Crown; on the south-east by land described in title plan 251,316; on the south-west by Panaiyadikadu Crown reservation; and on the north-west by Panaiyadikadu sold by the Crown to A. Meera Lebbe Pattani.



Surveyor-General's Office,
Colombo, May 30, 1916.

Scale of 4 Chains to an Inch.

C. R. LUNDIE,
for Surveyor-General.

W. E. WAIT,

Assistant Government Agent.
Puttalam and Chilaw Districts.

January 16, 1917.

**Order under Section 2 of "The Waste Lands Ordinances of 1897, 1899, 1900, and 1903,"
declaring Lands to be Crown Property.**

In the matter of the lands commonly called and known as Makunamaduwa, situate in the village of Kurukkupane, in Anaivilundan pattu south, in the Pitigal korale north of the Chilaw District, in the North-Western Province, and of "The Waste Lands Ordinances of 1897, 1899, 1900, and 1903."

THE notice required by section 1 of "The Waste Lands Ordinances of 1897, 1899, 1900, and 1903," having been duly published in manner prescribed by that section in respect of the above-named lands (*vide* Notice No. 6,040), and no claim having been made to the said lands or to any interest therein within the period of three months from the date specified in the said notice, I, Walter Ernest Wait, Assistant Government Agent of the Puttalam and Chilaw Districts, under and by virtue of the powers vested in me in that behalf by section 2 of the said Ordinances, do hereby on this 30th day of January, 1917, order and declare that the said lands, as more fully described herein below, situate in the village of Kurukkupane, in Anaivilundan pattu south, in the Pitigal korale north of the Chilaw District, in the North-Western Province, and shown as lots 2612 and 2614 in preliminary plan 4,469 and in the annexed diagram, and containing in extent 4 acres 2 roods and 19 perches, are the property of the Crown.


Description of the Lands referred to.

The following lots situated in the village Kurukkupane, in Anaivilundan pattu south of Pitigal korale north, in the District of Chilaw, North-Western Province, as described in the annexed diagrams:—

I.—Preliminary plan 4,469.

Lot.	Name of Land.	Extent, A. R. P.
2612	Makunamaduwa (reservation for the sea)	3 0 21

and bounded as follows: on the north by Makunamaduwa claimed by B. P. Perera; on the east by Makunamaduwa sold by the Crown to B. P. Perera and another; on the south by Makunamaduwa claimed by Saveri Croos; and on the west by the sea.



Surveyor-General's Office,
Colombo, July 5, 1916.

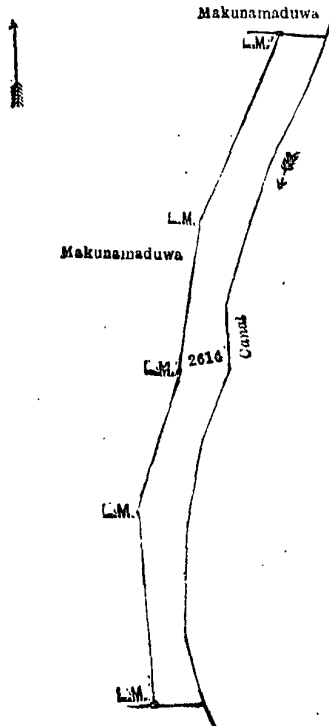
Scale of 4 Chains to an Inch.

C. R. LUNDIE,
for Surveyor-General.

II.—Preliminary plan 4,469.

Lot.	Name of Land.	Extent, A. R. P.
2614	Makunamaduwā (reservation for canal)	1 1 38

and bounded as follows : on the north by Makunamaduwā claimed by B. P. Perera ; on the east by the canal ; on the south by Makunamaduwā claimed by Saveri Croos ; and on the west by Makunamaduwā sold by the Crown to B. P. Perera and another.



Surveyor-General's Office,
Colombo, July 5, 1916.

Scale of 4 Chains to an Inch.

C. R. LUNDIE,
for Surveyor-General.

W. E. WAIT,
Assistant Government Agent,
Puttalam and Chilaw Districts.

January 30, 1917.

**Order under Section 2 of "The Waste Lands Ordinances of 1897, 1899, 1900, and 1903,"
declaring Land to be Crown Property.**

In the matter of the land commonly called and known as Dangdeniya (reservation for ela and bund), situate in the village of Hundirapola, in Otara palata in the Pitigal korale south of the Chilaw District, in the North-Western Province, and of "The Waste Lands Ordinances of 1897, 1899, 1900, and 1903."

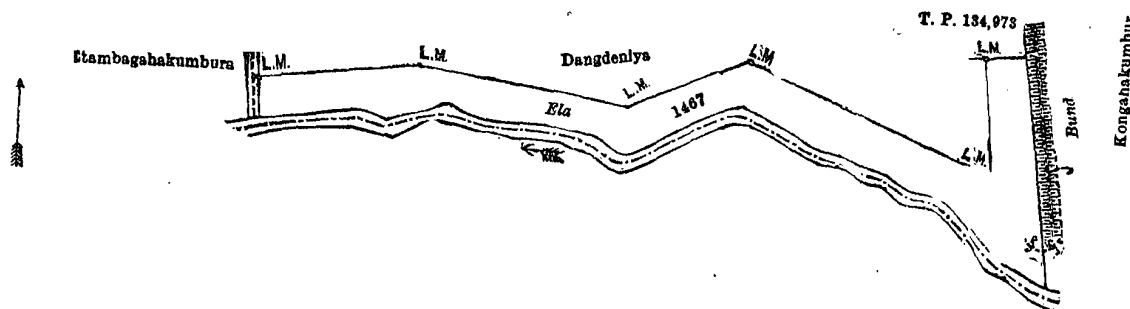
THE notice required by section 1 of "The Waste Lands Ordinances of 1897, 1899, 1900, and 1903," having been duly published in manner prescribed by that section in respect of the above-named land (*vide* Notice No. 6,038), and no claim having been made to the said land or to any interest therein within the period of three months from the date specified in the said notice, I, Walter Ernest Wait, Assistant Government Agent of the Puttalam and Chilaw Districts, under and by virtue of the powers vested in me in that behalf by section 2 of the said Ordinances, do hereby on this 30th day of January, 1917, order and declare that the said land, as more fully described herein below, situate in the village of Hundirapola, in Otara palata in the Pitigal korale south of the Chilaw District, in the North-Western Province, and shown as lot 1467 in preliminary plan 4,171 and in the annexed diagram, and containing in extent 2 acres and 14 perches, is the property of the Crown.

Description of the Land referred to.

The following lot situated in the village of Hundirapola, in Otara palata of Pitigal korale south, in the District of Chilaw, North-Western Province, as described in the annexed diagram :—

Lot.	Name of Land.	Preliminary plan 4,171.	Extent, A. R. P.
1467	Dangdeniya (reservation for ela and bund)		2 0 14

and bounded as follows : on the north by Dangdeniya sold by the Crown to M. Dhanasena and land described in title plan 134,973 ; on the east by bund and Kongahakumbura claimed by Punchi Appu and others ; on the south by ela ; and on the west by Etambagahakumbura claimed by Lath Hami and others.



Surveyor-General's Office,
Colombo, June 28, 1916.

Scale of 4 Chains to an Inch.

C. R. LUNDIE,
for Surveyor-General.

W. E. WAIT,

Assistant Government Agent,
Puttalam and Chilaw Districts.

January 30, 1917.

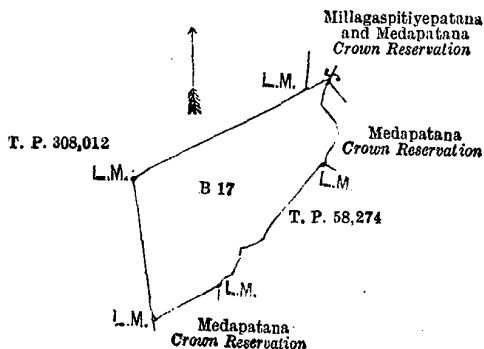
**Order under Section 2 of "The Waste Lands Ordinances of 1897, 1899, 1900, and 1903,"
declaring Land to be Crown Property.**

In the matter of the land commonly called or known as Bulugollearawehena (reservation for paddy field), situate in the village of Mahakumbura, in the Bogoda korale of the Yatikinda division, Badulla District, in the Province of Uva, and of "The Waste Lands Ordinances of 1897, 1899, 1900, and 1903."

THE notice required by section 1 of "The Waste Lands Ordinances of 1897, 1899, 1900, and 1903," having been duly published in manner prescribed by that section in respect of the above-named land (*vide* Notice No. 5,981), and no claim having been made to the said land or to any interest therein within the period of three months from the date specified in the said notice, I, Frank Bartlett, Government Agent of the Province of Uva, under and by virtue of the powers vested in me in that behalf by section 2 of the said Ordinances, do hereby on this 6th day of January, 1917, order and declare that the said land, as more fully described herein below, situate in the village of Mahakumbura, in the Bogoda korale of the Yatikinda division, Badulla District, in the Province of Uva, and shown as lot B 17 in preliminary plan 1,647 and in the annexed diagram, and containing in extent 1 acre and 16 perches, is the property of the Crown.

Description of the Land referred to.

The land commonly called or known as Bulugollearawehena (reservation for paddy field), situated in the village Mahakumbura, in the Bogoda korale of the Yatikinda division, in the Badulla District, Province of Uva, containing in extent 1 acre and 16 perches, shown as lot B 17 in preliminary plan 1,647 and in the annexed diagram ; and bounded as follows : on the north and west by land described in title plan 308,012 ; on the east by Millagaspitiyepatana and Medapatana Crown reservation, Medapatana Crown reservation, and land described in title plan 58,274 ; and on the south by Medapatana Crown reservation.



Surveyor-General's Office,
Colombo, May 11, 1916.

Scale of 4 Chains to an Inch.

C. R. LUNDIE,
for Surveyor-General.

F. BARTLETT,

Government Agent.

January 6, 1917.

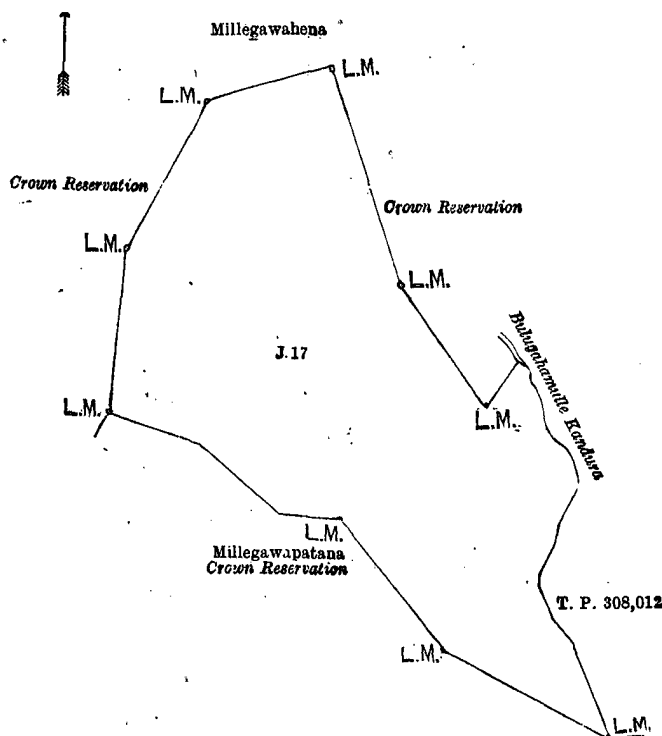
**Order under Section 2 of "The Waste Lands Ordinances of 1897, 1899, 1900, and 1903,"
declaring Land to be Crown Property.**

In the matter of the land commonly called or known as Millegawapatana, situate in the village of Jangulla, in the Bogoda korale of the Yatikinda division, Badulla District, in the Province of Uva, and of "The Waste Lands Ordinances of 1897, 1899, 1900, and 1903."

THE notice required by section 1 of "The Waste Lands Ordinances of 1897, 1899, 1900, and 1903," having been duly published in manner prescribed by that section in respect of the above-named land (*vide* Notice No. 5,982), and no claim having been made to the said land or to any interest therein within the period of three months from the date specified in the said notice, I, Frank Bartlett, Government Agent of the Province of Uva, under and by virtue of the powers vested in me in that behalf by section 2 of the said Ordinances, do hereby on this 6th day of January, 1917, order and declare that the said land, as more fully described herein below, situate in the village of Jangulla, in the Bogoda korale of the Yatikinda division, Badulla District, in the Province of Uva, and shown as lot J 17 in preliminary plan 1,647 and in the annexed diagram, and containing in extent 6 acres 3 roods and 5 perches, is the property of the Crown.

Description of the Land referred to.

The land commonly called or known as Millegawapatana, situated in the village Jangulla, in the Bogoda korale of the Yatikinda division, in the Badulla District, Province of Uva, containing in extent 6 acres 3 roods and 5 perches; shown as lot J 17 in preliminary plan 1,647 and in the annexed diagram; and bounded as follows: on the north by Millegawahena; on the east by Crown reservation, Bulugahamullekandura, and land described in title plan 308,012; on the south by Millegawapatana Crown reservation; and on the west by Crown reservation.



Surveyor-General's Office,
Colombo, May 11, 1916.

Scale of 4 Chains to an Inch.

C. R. LUNDIE,
for Surveyor-General.

January 6, 1917.

F. BARTLETT,
Government Agent.

Kurunegala S. O. No. 1,722.

Order under Section 4, Sub-section (1), of "The Waste Lands Ordinances of 1897, 1899, 1900, and 1903."

In the matter of the land commonly called or known as Dewalekele, situate in the village of Yattalgoda, in the Udukaha korale south of the Dambadeni hatpattu of the Kurunegala District, in the North-Western Province, and of "The Waste Lands Ordinances of 1897, 1899, 1900, and 1903."

WHEREAS in pursuance of section 1 of the said Ordinances it was duly declared and notified on the 24th day of March, 1916, that if no claim to the land commonly called or known as Dewalekele, situate in the village of Yattalgoda, in the Udukaha korale south of the Dambadeni hatpattu of the Kurunegala District, in the North-Western Province, containing in extent 1 rood and 15 perches, and shown as lot 22 in preliminary plan 476 and in the annexed diagram, was made to John Murray Davies, Special Officer appointed under section 28 of the said Ordinances, within the period of three months from the date specified in the said notice, such land would be declared the property of the Crown, and dealt with on account of the Crown (*vide* Notice No. 5,793):

And whereas Wanniachchi Kankanamalage Abaran Appu made claim thereto, and I, John Murray Davies, Special Officer appointed under section 28 of the said Ordinances, made due inquiry into such claim, and whereas the said claimant and I, came to an agreement in writing dated the 15th day of September, 1916, concerning the said land, under section 4, sub-section (1), of the said Ordinances, whereby it was agreed that the said claimant should be declared the purchaser of the said land upon payment, on or before November 15, 1916, to the Government Agent at Kurunegala, or to the Settlement Officer, of a sum of Rupees Six and Cents Fifty only (Rs. 6.50), as the purchase amount of the said land, and whereas the said amount has been duly paid by the said claimant, he is hereby, in pursuance of the agreement afore-mentioned, declared to be the purchaser of the said land, as more fully described herein below.

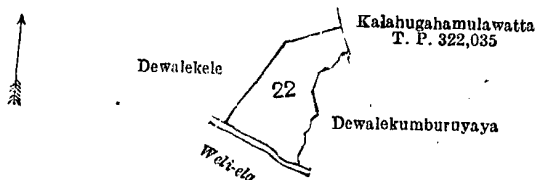
Description of the Land referred to.

The following lot situated in the village of Yattalgoda, in the Udukaha korale south of the Dambadeni hatpattu of the Kurunegala District, in the North-Western Province, as described in the annexed diagram:—

Preliminary plan 476.

Lot.	Name of Land.	Extent, A. R. P.
22	Dewalekele	0 1 15

and bounded as follows: on the north by Dewalekele to be declared the property of Wanniachchi Kankanamalage Abaran Appu and two others under the Waste Lands Ordinances, as joint trustees of the Yattalgoda Pathini Dewale, Kalahugahamulawatta (T. P. 322,035) sold by the Crown; on the east by Dewalekumburuyaya (private); on the south by the Welie-la; on the west by Dewalekele to be declared the property of Wanniachchi Kankanamalage Abaran Appu and two others under the Waste Lands Ordinances, as joint trustees of the Yattalgoda Pattini Dewale.



Surveyor-General's Office,
Colombo, February 7, 1917.

Scale of 4 Chains to an Inch.
J. M. DAVIES,
Special Officer.

A. H. G. DAWSON,
for Surveyor-General.

April 1, 1917.

Kurunegala S. O. No. 1,723.

Order under Section 4, Sub-section (1), of "The Waste Lands Ordinances of 1897, 1899, 1900, and 1903," admitting Land to be Private Property.

In the matter of the land commonly called or known as Dewalekele, situate in the village of Yattalgoda, in the Udukaha korale south of the Dambadeni hatpattu of the Kurunegala District, in the North-Western Province, and of "The Waste Lands Ordinances of 1897, 1899, 1900, and 1903."

WHEREAS in pursuance of section 1 of the said Ordinances it was duly notified on the 24th day of March, 1916, that if no claim to the land commonly called or known as Dewalekele, situate in the village of Yattalgoda, in the Udukaha korale south of the Dambadeni hatpattu of the Kurunegala District, in the North-Western Province, containing in extent 2 acres and 22 perches, and shown as lot 21 in preliminary plan 476 and in the annexed diagram, was made to John Murray Davies, Special Officer appointed under section 28 of the said Ordinances, within the period of three months from the date specified in such notice, such land would be declared the property of Crown, and dealt with on account of the Crown (*vide* Notice No. 5,793):

And whereas Wanniachchi Kankanamalage Abaran Appu made claim thereto, and I, John Murray Davies, Special Officer appointed under section 28 of the said Ordinances, made due inquiry into such claim, and came to an agreement with the said claimant, whereby it was agreed that the said claimant and Imiya Patirannehelage Kiri Banda, Arachchi, and Patirannehelage Kirihamy should be declared as joint trustees of the Yattalgoda Pattini Dewale, to be owners of the said land, I, do hereby admit the said land, more fully described herein below, to be the property of the said (1) Wanniachchi Kankanamalage Abaran Appu, (2) Imiya Patirannehelage Kiri Banda, Arachchi, and (3) Patirannehelage Kirihamy, as joint trustees of the Yattalgoda Pattini Dewale, under section 4, sub-section (1), of the said Ordinances.

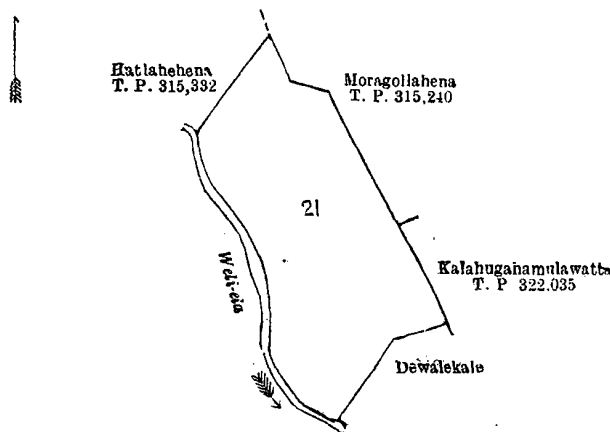
Description of the Land referred to.

The following lot situated in the village of Yattalgoda, in the Udukaha korale south of the Dambadeni hatpattu of the Kurunegala District, in the North-Western Province, as described in the annexed diagram:—

Preliminary plan 476.

Lot.	Name of Land.	Extent, A. R. P.
21	Dewalekele	2 0 22

and bounded as follows: on the north by Hatlahahena (T. P. 315,332) sold by the Crown, Moragollahena (T. P. 315,240) sold by the Crown; on the east by Moragollahena (T. P. 315,240) sold by the Crown, Kalahugahamulawatta (T. P. 322,035) sold by the Crown; on the south by Dewalekele sold to Wanniachchi Kankanamalage Abaran Appu under the Waste Lands Ordinances; on the west by Welie-la.



Surveyor-General's Office,
Colombo, February 7, 1917.

Scale of 4 Chains to an Inch.
J. M. DAVIES,
Special Officer.

A. H. G. DAWSON,
for Surveyor-General.

April 1, 1917.

Kurunegala S. O. No. 1,724.**Order under Section 4, Sub-section (1), of "The Waste Lands Ordinances of 1897, 1899, 1900, and 1903."**

In the matter of the land commonly called or known as Varapandurehena, situate in the village of Wewala, in the Udukaha korale south of the Dambadeni hatpattu of the Kurunegala District, in the North-Western Province, and of "The Waste Lands Ordinances of 1897, 1899, 1900, and 1903."

WHEREAS in pursuance of section 1 of the said Ordinances it was duly declared and notified on the 1st day of April, 1915, that if no claim to the land commonly called or known as Varapandurehena, situate in the village of Wewala, in the Udukaha korale south of the Dambadeni hatpattu of the Kurunegala District, in the North-Western Province, containing in extent 1 acre 3 roods and 3 perches, and shown as lot 12B in preliminary plan 482 and in the annexed diagram, was made to Norman Albert Hampton, Special Officer appointed under section 28 of the said Ordinances, within the period of three months from the date specified in the said notice, such land would be declared the property of the Crown, and dealt with on account of the Crown (*vide* Notice No. 5,540):

And whereas (1) Imiya Patirennhelage Kiri Banda, Gan-Arachchi, (2) ditto Kirihamy made claim thereto, and John Murray Davies, Special Officer appointed under section 28 of the said Ordinances, made due inquiry into such claim, and whereas the said claimant, and the aforesaid John Murray Davies, Special Officer, appointed under section 28 of the said Ordinances, with the consent of His Excellency the Governor, came to an agreement in writing dated the 15th day of February, 1916, concerning the said land, under section 4, sub-section (1), of the said Ordinances, whereby it was agreed that the said claimants should be declared the purchasers of the said land upon payment, on or before the 15th day of August, 1916, to the Government Agent at Kurunegala, or to the Settlement Officer, of a sum of Rupees Thirty-one only (Rs. 31), as the purchase amount of the said land, and whereas the said amount has been duly paid by the said claimants, they are hereby, in pursuance of the agreement aforementioned, declared to be the purchasers of the said land, as more fully described herein below.

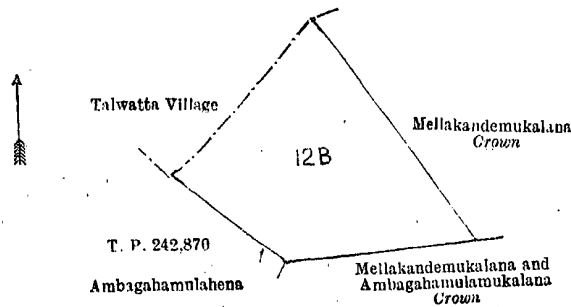
Description of the Land reserred to.

The following lot situated in the village of Wewala of the Udukaha korale south of the Dambadeni hatpattu of the Kurunegala District, in the North-Western Province, as described in the annexed diagram:—

Preliminary plan 482.

Lot.	Name of Land.	Extent, A. R. P.
12B	Varapandurehena	1 3 3

and bounded as follows: on the north by the village limit of Talwatta, Mellakandemukulana to be declared the property of the Crown under the Waste Lands Ordinances; on the south by Mellakandemukulana and Ambagahamulamukulana claimed by the Crown, Ambagahamulahena claimed by Imiya Patirannehelai Kiri Banda Arachchi and another; on the west by T. P. 242,870, the village limit of Talwatta.



Surveyor-General's Office,
Colombo, January 24, 1917.

Scale of 4 Chains to an Inch.

A. H. G. DAWSON,
for Surveyor-General.

N. A. HAMPTON,
Special Officer.
March 19, 1917.

Kurunegala S. O. No. 1,725.**Order under Section 4, Sub-section (1), of "The Waste Lands Ordinances of 1897, 1899, 1900, and 1903," declaring Lands to be Crown Property.**

In the matter of the land commonly called or known as Mellakandemukulana, situate in the village of Wewala, in the Udukaha korale south of the Dambadeni hatpattu of the Kurunegala District, in the North-Western Province, and of "The Waste Lands Ordinances of 1897, 1899, 1900, and 1903."

WHEREAS in pursuance of section 1 of the said Ordinances it was duly notified on the 1st day of April, 1915, that if no claim to the land commonly called or known as Mellakandemukulana, situate in the village of Wewala, in the Udukaha korale south of the Dambadeni hatpattu of the Kurunegala District, in the North-Western Province, containing in extent 2 acres 3 roods and 10 perches, and shown as lot 12A in preliminary plan 482 and in the annexed diagram, was made to Norman Albert Hampton, Special Officer appointed under section 28 of the said Ordinances, within the period of three months from the date specified in such notice, such land would be declared the property of the Crown, and dealt with on account of the Crown (*vide* Notice No. 5,540):

And whereas (1) Imiya Patirennhelage Kiri Banda, Gan-Arachchi, and (2) ditto Kirihamy made claim thereto, and whereas the said claimants, by an agreement dated the 15th day of February, 1916, in consideration of being declared the purchasers of lot 12B of the said notice and block survey preliminary plan for a sum of Rs. 31, withdrew their claim to the above-mentioned lot 12A, I, Norman Albert Hampton, the aforesaid Special Officer, under and by virtue of the powers vested in me in that behalf by section 4 of the said Ordinances, do hereby on this 19th day of March, 1917, order and declare under section 4, sub-section (1), of the said Ordinances, that the said land, as more fully described herein below, is the property of the Crown.

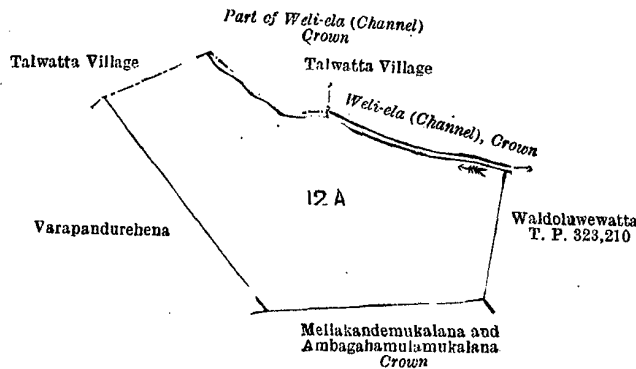
Description of the Land referred to.

The following lot situated in the village of Wewala, in the Udukaha korale south of the Dambadeni hatpattu of the Kurunegala District, in the North-Western Province, as described in the annexed diagram:—

Preliminary plan 482.

Lot.	Name of Land.	Extent, A. R. P.
12A	Mellakandemukulana	2 3 10

and bounded as follows : on the north by the village limit of Talwatta, part of Welī-ela (channel) claimed by the Crown, the village limit of Talwatta, Welī-ela (channel) claimed by the Crown ; on the east by Waldoluwewatta (T. P. 323,210) sold by the Crown ; on the south by Mellakandemukulana and Ambagahamulamukulana claimed by the Crown ; on the west by Varapandurehena sold to Imiya Patirennelage Kiri Banda, Gan-Arachchi, and another under the Waste Lands Ordinances.



Surveyor-General's Office,
Colombo, January 24, 1917.

Scale of 4 Chains to an Inch.
N. A. HAMPTON,
Special Officer.
March 19, 1917.

A. H. G. DAWSON,
for Surveyor-General.

Kurunegala S. O. No. 1,726.

Order under Section 4, Sub-section (1), of "The Waste Lands Ordinances of 1897, 1899, 1900, and 1903," declaring Land to be Crown Property.

In the matter of the land commonly called or known as Kiriwanemukalana, situate in the village of Pahala Bujjamuwa, in the Udukaha korale south of the Dambadeni hatpattu of the Kurunegala District, in the North-Western Province, and of "The Waste Lands Ordinances of 1897, 1899, 1900, and 1903."

WHEREAS in pursuance of section 1 of the said Ordinances it was duly notified on the 5th day of November, 1915, that if no claim to the land commonly called or known as Kiriwanemukalana, situate in the village of Pahala Bujjamuwa, in the Udukaha korale south of the Dambadeni hatpattu of the Kurunegala District, in the North-Western Province, containing in extent 3 acres 3 roods and 23 perches, and shown as lot 52 in preliminary plan 474 and in the annexed diagram, was made to Mungo Tennent Archibald, Special Officer appointed under section 28 of the said Ordinances, within the period of three months from the date specified in such notice, such land would be deemed the property of the Crown, and dealt with on account of the Crown (*vide* Notice No. 5,670) :

And whereas Wewala Imiya Patirennelage Kiri Banda, Arachchi, made claim thereto, and by an agreement dated June 16, 1916, in consideration of being declared the purchaser of 2½ acres more or less of lot 52 of the notice and of the block survey preliminary plan 474, now shown as lot 52A on the same block survey preliminary plan for a sum of Rs. 45, withdrew his claim to the said lot 52 of this order, I, John Murray Davies, Special Officer appointed under section 28 of the said Ordinances, under and by virtue of the powers vested in me in that behalf by section 4 of the said Ordinances, do hereby on this 18th day of March, 1917, order and declare, under section 4, sub-section (1), of the said Ordinances, that the said land, as more fully described herein below, is the property of the Crown.

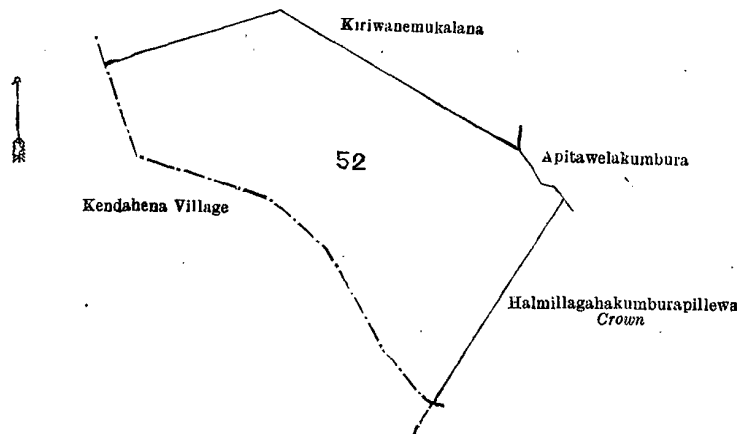
Description of the Land referred to.

The following lot situated in the village of Pahala Bujjamuwa, in the Udukaha korale south of the Dambadeni hatpattu of the Kurunegala District, in the North-Western Province, as described in the annexed diagram :—

Preliminary plan 474.

Lot.	Name of Land.	Extent, A. R. P.
52	Kiriwanemukalana	3 3 23

and bounded as follows : on the north by Kiriwanemukalana sold to Wewala Imiya Patirennelage Kiribanda, Arachchi, under the Waste Lands Ordinances, Apetawelakumbura claimed by Salohamy and others ; on the east by Halmillagaha-kumburapillewa belonging to the Crown ; on the south by the village limit of Kendahena ; on the west by the village limit of Kendahena, Kiriwanemukalana sold to Wewala Imiya Patirennelage Kiribanda, Arachchi, under the Waste Lands Ordinances.



Surveyor-General's Office,
Colombo, January 19, 1917.

Scale of 4 Chains to an Inch.
J. M. DAVIES,
Special Officer.
March 18, 1917.

A. H. G. DAWSON,
for Surveyor-General.

Kurunegala S. O. No. 1,727.**Order under Section 4, Sub-section (1), of "The Waste Lands Ordinances of 1897, 1899, 1900, and 1903."**

In the matter of the land commonly called or known as Kiriwanemukalana, situate in the village of Pahala Bujjambuwa, in the Udukaha korale south of the Dambadeni hatpattu of the Kurunegala District, in the North-Western Province, and of "The Waste Lands Ordinances of 1897, 1899, 1900, and 1903."

WHEREAS in pursuance of section 1 of the said Ordinances it was duly declared and notified on the 5th day of November, 1915, that if no claim to the land commonly called or known as Kiriwanemukalana, situate in the village of Pahala Bujjambuwa, in the Udukaha korale south of the Dambadeni hatpattu of the Kurunegala District, in the North-Western Province, containing in extent 2 acres 2 roods and 11 perches, and shown as lot 52A in preliminary plan 474 and in the annexed diagram, was made to Mungo Tennent Archibald, Special Officer appointed under section 28 of the said Ordinances, within the period of three months from the date specified in the said notice, such land would be declared the property of the Crown, and dealt with on account of the Crown (*vide* Notice No. 5,670):

And whereas Wewala Imiya Patirennhelage Kiri Banda, Arachchi, made claim thereto, and I, John Murray Davies, Special Officer appointed under section 28 of the said Ordinances, made due inquiry into such claim, and whereas the said claimant and I, came to an agreement in writing dated the 16th day of June, 1916, concerning the said land, under section 4, sub-section (1), of the said Ordinances, whereby it was agreed that the said claimant should be declared the purchaser of the said land upon payment, on or before the 16th day of August, 1916, to the Government Agent at Kurunegala, or to the Settlement Officer, of a sum of Rupees Forty-five only (Rs. 45), as the purchase amount of the said land, and whereas the said amount has been duly paid by the said claimant, he is hereby, in pursuance of the agreement aforementioned, declared to be the purchaser of the said land, as more fully described herein below.

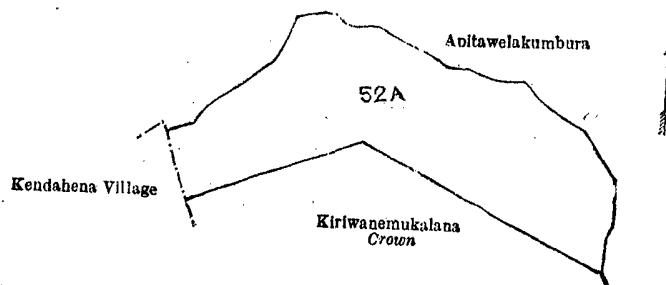
Description of the Land referred to.

The following lot situated in the village of Pahala Bujjambuwa, in the Udukaha korale south of the Dambadeni hatpattu of the Kurunegala District, in the North-Western Province, as described in the annexed diagram:—

I.—Preliminary plan 474.

Lot.	Name of Land.	Extent, A. R. P.
52A	Kiriwanemukalana	2 2 11

and bounded as follows: on the north and east by Apatawelakumbura claimed by Salohamy and others; on the south by Kiriwanemukalana to be declared the property of the Crown under the Waste Lands Ordinances; on the west by the village limit of Kendahena.



Surveyor-General's Office,
Colombo, January 19, 1916.

Scale of 4 Chains to an Inch.

A. H. G. DAWSON,
for Surveyor-General.

March 18, 1917. J. M. DAVIES,
Special Officer.

Kurunegala S. O. No. 1,728.**Order under Section 2 of "The Waste Lands Ordinances of 1897, 1899, 1900, and 1903," declaring Lands to be Crown Property.**

In the matter of the lands commonly called or known as Ela (stream) and Road, situate in the village of Iriminna, in the Gannawa korale of the Weudawili hatpattu of the Kurunegala District, in the North-Western Province, and of "The Waste Lands Ordinances of 1897, 1899, 1900, and 1903."

THE notice required by section 1 of "The Waste Lands Ordinances of 1897, 1899, 1900, and 1903," having been duly published in manner prescribed by that section in respect of the above-named lands (*vide* Notice No. 6,068), and no claim having been made to the said lands or to any interest therein within the period of three months from the date specified in the said notice, I, Norman Albert Hampton, Special Officer appointed under section 28 of the said Ordinances, under and by virtue of the powers vested in me in that behalf by section 2 of the said Ordinances, do hereby on this 19th day of March, 1917, order and declare that the said lands, as more fully described herein below, situate in the village of Iriminna, in the Gannawa korale of the Weudawili hatpattu of the Kurunegala District, in the North-Western Province, and shown as lots 263, 271, and 279 in preliminary plan 1,529 and in the annexed diagrams, and containing in extent 2 acres 3 roods and 9 perches, are the property of the Crown.

Description of the Lands referred to.

The following lots situated in the village of Iriminna, in the Gannawa korale of the Weudawili hatpattu of the Kurunegala District, in the North-Western Province, as described in the annexed diagrams:—

Lot.	Name of Land.	Extent, A. R. P.
263	Ela (stream)	2 0 26

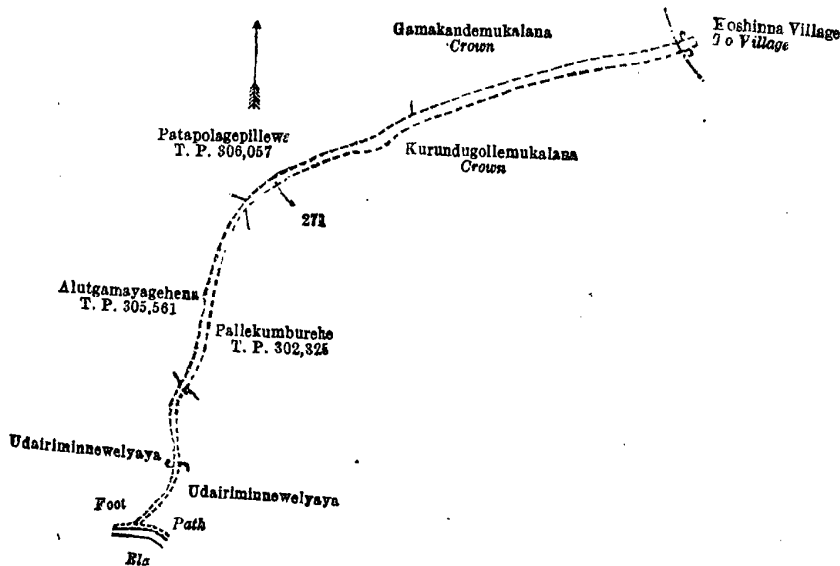
and bounded as follows : on the north by the village limit of Kalugamuwa ; on the east by Pallekumburuyaya claimed by Ekanayaka Mudiyansele Kiri Banda and others, a road, Pallekumburuyaya claimed by Ekanayake Mudiyansele Kiri Banda and others, Gedarahena sold by the Crown, a road, Gedarahena sold by the Crown (T. P. 306,039), Hunganpolakumburuyaya claimed by Atapattu Mudiyansege Kawrala and others, Migahamulahena sold by the Crown (T. P. 306,039), Udairiminnewelyaya claimed by Herat Mudiyansege Dingiri Banda and others, a footpath, Bulugahamulahena sold by the Crown (T. P. 306,828), Kumbukgahamukalana sold by the Crown, Gamakandemukalana declared to be the property of the Crown under the Waste Lands Ordinances, the village limit of Koshinna, Gamakandemukalana declared to be the property of the Crown under the Waste Lands Ordinances, Patapolagepillewa sold by the Crown (T. P. 306,057), Udairiminnewelyaya claimed by Herat Mudiyansege Dingiri Banda and others, a footpath ; on the south by Maryland estate sold by the Crown (T. P. 307,520), Weyangehena *alias* Patapolagewatta sold by the Crown (T. P. 307,263), Patapolagewatta *alias* Hodielpolawatta sold by the Crown (T. P. 306,892), Hodielpolawatta sold by the Crown (T. P. 306,893) ; on the west by Weraluhinemukalana declared to be the property of the Crown under the Waste Lands Ordinances, Mulmediyawehena sold by the Crown (T. P. 305,398), Mulmediyawewatta sold by the Crown, Udairiminnewelyaya claimed by Herat Mudiyansege Dingiri Banda and others, a footpath, Udairiminnewelyaya claimed by Herat Mudiyansege Dingiri Banda and others, a footpath, Udairiminnewelyaya claimed by Herat Mudiyansele Dingiri Banda and others, Mulmediyawehena sold by the Crown (T. P. 305,400), Mulmediyawehena sold by the Crown (T. P. 305,785), Galgahanagedarawattahena sold by the Crown (T. P. 306,043), Meegahamulahena sold by the Crown (T. P. 306,039), Hunganpolahena sold by the Crown (T. P. 306,042), Hunganpolawatta claimed by Atapattu Mudiyansege Appuhamy, Hunganpolahena sold by the Crown (T. P. 306,042), Hunganpolakumburuyaya claimed by Atapattu Mudiyansege Kawrala and others, a road, Hunganpolakumburuyaya claimed by Atapattu Mudiyansege Kawrala and others, Kanawakumburagawahena sold by the Crown (T. P. 306,039), Withihena sold by the Crown (T. P. 304,867), Warawattemukalana *alias* Nagollemukalana declared to be the property of the Crown under the Waste Lands Ordinances, Totapolahena sold by the Crown (T. P. 306,113), Heratgewatta sold by the Crown, Pallekumburuyaya claimed by Ekanayake Mudiyansege Kiri Banda and others, Unnansegewatta sold by the Crown (T. P. 306,037), Warawattemukalana *alias* Nagollemukalana declared to be the property of the Crown under the Waste Lands Ordinances, Pallekumburehena sold by the Crown (T. P. 306,126), Pallekumburewatta claimed by Ekanayake Mudiyansege Ukku Banda.

[For Diagram see page 854.]

II.—Preliminary plan 1,529.

Lot.	Road	Name of Land.	Extent, A. R. P.
271	0 1 10

and bounded as follows : on the north by Patapolagepillewa sold by the Crown (T. P. 306,057), Gamakandemukalana declared the property of the Crown under the Waste Lands Ordinances ; on the east by the village limit of Koshinna ; on the south by Kurundugollemukalana declared to be the property of the Crown under the Waste Lands Ordinances, Pallekumburehena sold by the Crown (T. P. 302,325), Udairiminnewelyaya (private), a footpath (an ela) ; on the west by Udairiminnewelyaya (private), Alutgamayagehena sold by the Crown (T. P. 305,561).



Surveyor-General's Office,
Colombo, July 8, 1916,

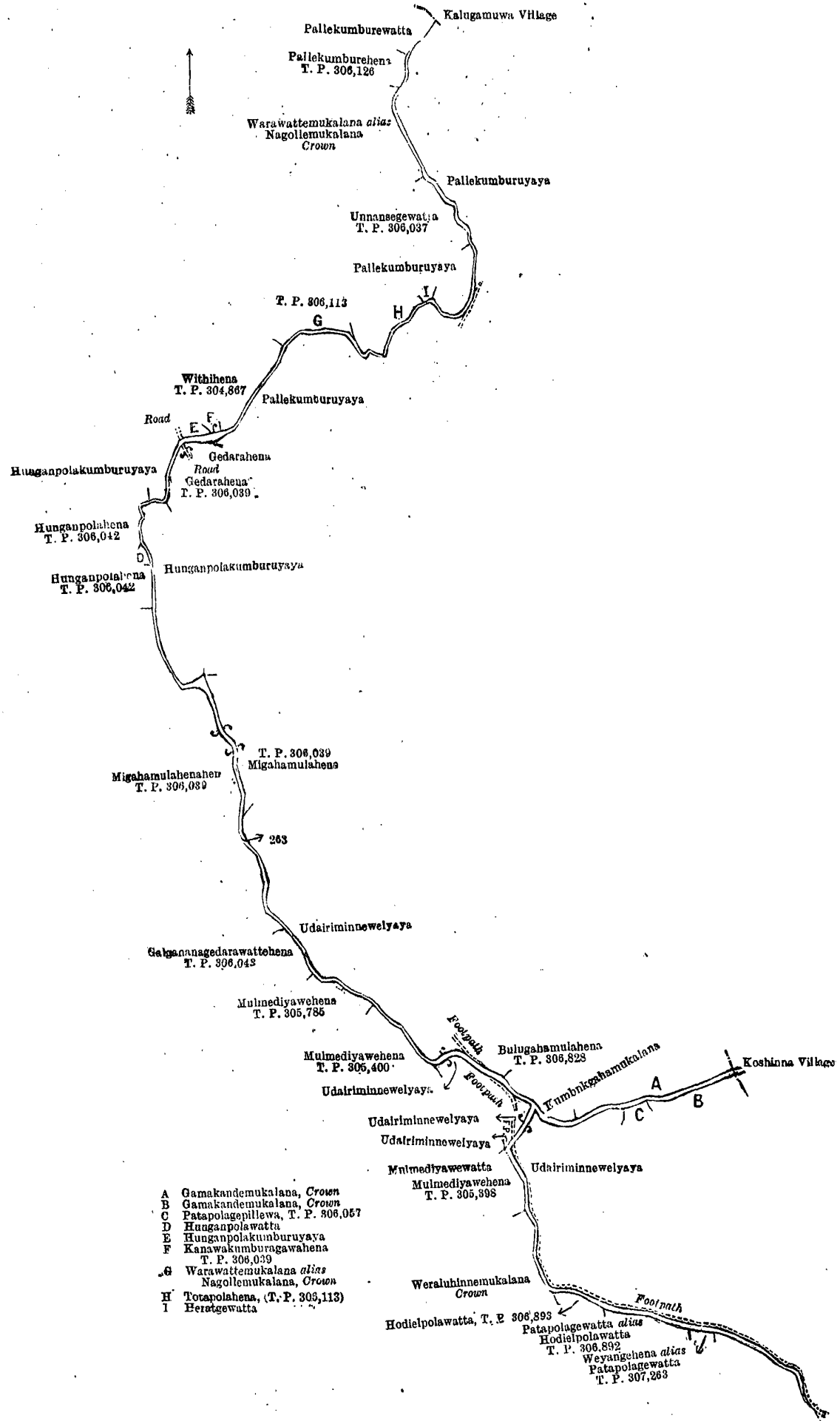
Scale of 4 Chains to an Inch.

G. K. THORNHILL,
for Surveyor-General.

III.—Preliminary plan 1,529.

Lot.	Road	Name of Land.	Extent, A. R. P.
279	0 1 13

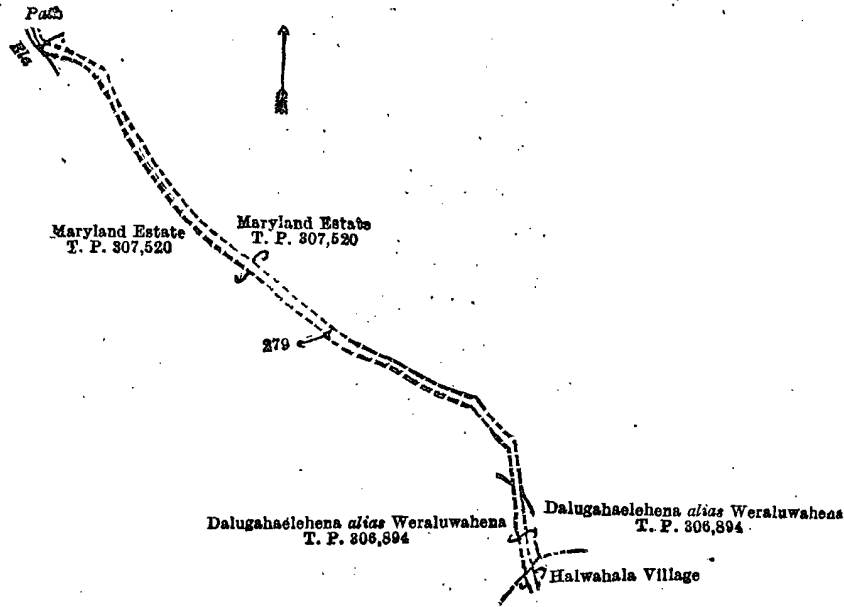
and bounded as follows : on the north by a path, Maryland estate sold by the Crown (T. P. 307,520) ; on the east by Maryland estate sold by the Crown (T. P. 307,520), Dalugahaelahena *alias* Weraluwahena sold by the Crown (T. P. 306,894) ; on the south by the village limit of Halwahala ; on the west by Dalugahaelahena *alias* Weraluwahena sold by the Crown (T. P. 306,894), Maryland estate sold by the Crown (T. P. 307,520), an ela.



Surveyor-General's Office,
Colombo, July 8, 1916.

Scale of 8 Chains to an Inch.

G. K. THORNHILL,
for Surveyor-General.



Surveyor-General's Office,
Colombo, July 8, 1916.

Scale of 4 Chains to an Inch.

G. K. THORNHILL,
for Surveyor-General.

March 19, 1917.

N. A. HAMPTON,
Special Officer.

Kurunegala S. O. No. 1,729.

**Order under Section 2 of "The Waste Lands Ordinances of 1897, 1899, 1900, and 1903,"
declaring Lands to be Crown Property.**

In the matter of the lands commonly called or known as Ritikadehena, Edalatugollehena, Galaudahena, &c., situate in the village of Abbowa, in the Udukaha korale south of the Dambadeni hatpattu of the Kurunegala District, in the North-Western Province, and of "The Waste Lands Ordinances of 1897, 1899, 1900, and 1903."

THE notice required by section 1 of "The Waste Lands Ordinances of 1897, 1899, 1900, and 1903," having been duly published in manner prescribed by that section in respect of the above-named lands (*vide* Notice No. 5,828), and no claim having been made to the said lands or to any interest therein within the period of three months from the date specified in the said notice, I, John Murray Davies, Special Officer appointed under section 28 of the said Ordinances, under and by virtue of the powers vested in me in that behalf by section 2 of the said Ordinances, do hereby on this 19th day of March, 1917, order and declare that the said lands, as more fully described herein below, situate in the village of Abbowa, in the Udukaha korale south of the Dambadeni hatpattu of the Kurunegala District, in the North-Western Province, and shown as lots 22B, 22C, 22D, 29F, 29J, 29K in preliminary plan 479 and in the annexed diagrams, and containing in extent 10 acres 2 roods and 3 perches, are the property of the Crown.

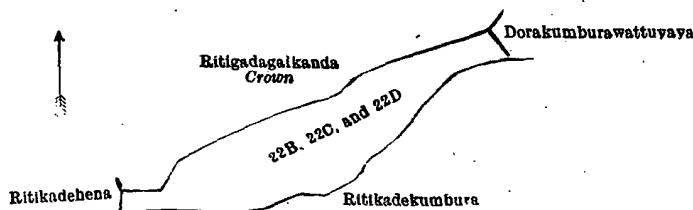
Description of the Lands referred to.

The following lots situated in the village of Abbowa, in the Udukaha korale south of the Dambadeni hatpattu of the Kurunegala District, in the North-Western Province, as described in the annexed diagrams:—

I.—Preliminary plan 479.

Lot.	Name of Land.	Extent, A. R. P.
22B ..	Ritikadehena ..	0 0 11
22C ..	Do. ..	0 1 12
22D ..	Do. ..	0 2 32
		1 0 15

and bounded as follows: on the north by Ritigadagalkanda belonging to the Crown; on the east by Dorakumburawattuyaya claimed by R. P. Kiriya and others; on the south by Ritikadekumbura claimed by L. Balaya and others; on the west by Ritikadehena sold by the Crown.



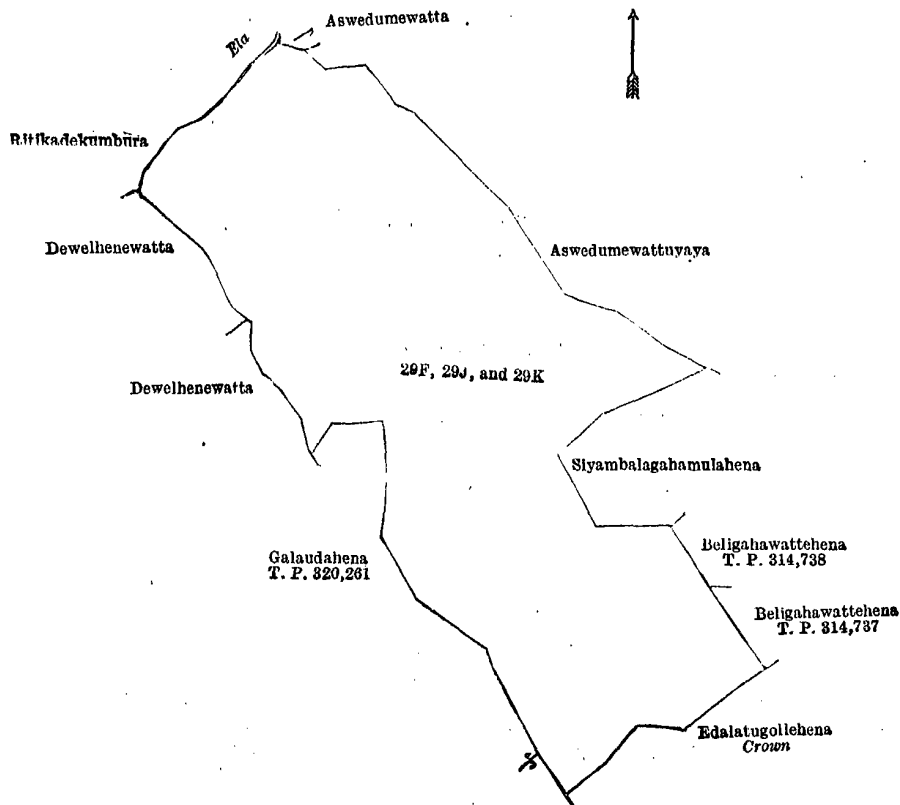
Surveyor-General's Office,
Colombo, March 16, 1915.

Scale of 4 Chains to an Inch.

G. K. THORNHILL,
for Surveyor-General.

II.—Preliminary plan 479.			
Lot.	Name of Land.		Extent, A. R. P.
29F	Edalatugollehena	..	4 3 8
29J	Galaudahena	..	2 1 36
29K	Kosgahamulapillewa	..	2 0 24
			9 1 28

and bounded as follows: on the north by Ritikadekumbura claimed by L. Balaya, an ela; on the east by Asweddumewatta claimed by R. P. Kiriya and others, Asweddumewattuyaya claimed by R. P. Kiriya and others, Siyambalagahamulahena claimed by Rankotpedige Sarana and others, Beligahawattehena (T. P. 314,738) sold by the Crown, Beligahawattehena T. P. 314,737 sold by the Crown; on the south by Edalatugollehena belonging to the Crown; on the west by Galaudahena (T. P. 320,261) sold by the Crown, Diwelhenewatta sold by the Crown.



Surveyor-General's Office,
Colombo, February 1, 1916.

Scale of 4 Chains to an Inch.

A. H. G. DAWSON,
for Surveyor-General.

March 19, 1917.

J. M. DAVIES,
Special Officer.

Kurunegala S. O. No. 1,730.

Order under Section 2 of "The Waste Lands Ordinances of 1897, 1899, 1900, and 1903," declaring Lands to be Crown Property.

In the matter of the lands commonly called or known as Para (footpath), reservation for channel, &c., situate in the village of Hunupola, in the Mahagalboda Egoda korale of the Hiriyala hatpattu of the Kurunegala District, in the North-Western Province, and of "The Waste Lands Ordinances of 1897, 1899, 1900, and 1903."


THE notice required by section 1 of "The Waste Lands Ordinances of 1897, 1899, 1900, and 1903," having been duly published in manner prescribed by that section in respect of the above-named lands (*vide* Notice No. 6,097), and no claim having been made to the said lands or to any interest therein within the period of three months from the date specified in the said notice, I, John Murray Davies, Special Officer appointed under section 28 of the said Ordinances, under and by virtue of the powers vested in me in that behalf by section 2 of the said Ordinances, do hereby on this 26th day of March, 1917, order and declare that the said lands, as more fully described herein below, situate in the village of Hunupola, in the Mahagalboda Egoda korale of the Hiriyala hatpattu of the Kurunegala District, in the North-Western Province, and shown as lots 302½, 340½, 348, 452, 452½ in preliminary plan 1,314 and in the annexed diagrams, and containing in extent 2 acres 2 roods and 23 perches, are the property of the Crown.

Description of the Lands referred to.

The following lots situated in the village of Hunupola, in the Mahagalboda Egoda korale of the Hiriyala hatpattu of the Kurunegala District, in the North-Western Province, as described in the annexed diagrams:—

I.—Preliminary plan 1,314.			
Lot.	Name of Land.		Extent, A. R. P.
302½	Para (footpath)	..	0 0 6

and bounded as follows: on the north by Mahakumburahena belonging to the Crown; on the east by the Ukattupitiyawewa (tank) belonging to the Crown; on the south by Mahakumburahena belonging to the Crown; on the west by the village limit of Tantirigama.



Surveyor-General's Office,
Colombo, August 2, 1916.

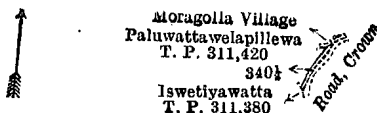
Scale of 8 Chains to an Inch.

G. K. THORNHILL,
for Surveyor-General.

II.—Preliminary plan 1,314.

Lot.	Name of Land.	Extent, A. R. P.
340 1/2	Reservation for channel	0 0 4

and bounded as follows : on the north by the village limit of Moragolla ; on the east by a road belonging to the Crown ; on the south by Iswetiyaawatta sold by the Crown (T. P. 311,380) ; on the west by Paluwattawelapillewa sold by the Crown (T. P. 311,420).



Surveyor-General's Office,
Colombo, August 2, 1916.

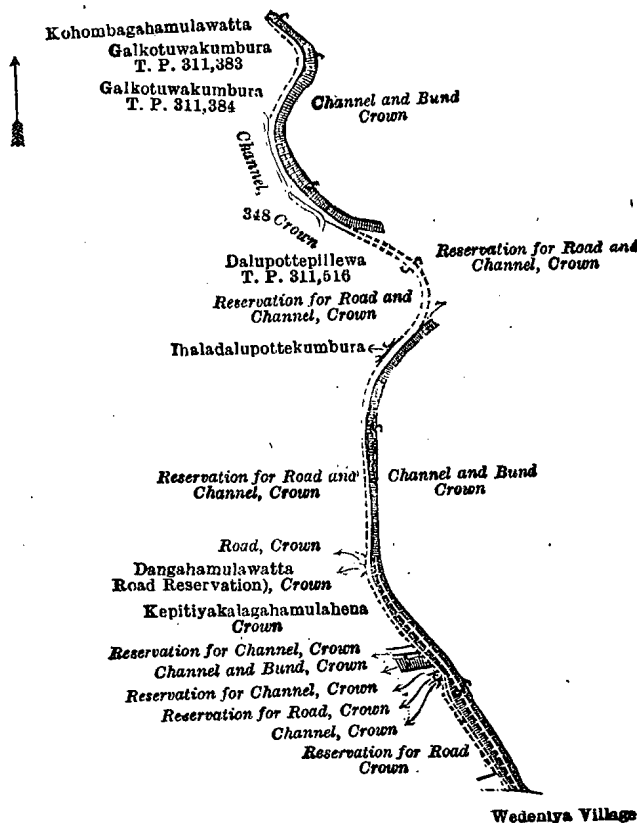
Scale of 8 Chains to an Inch.

G. K. THORNHILL,
for Surveyor-General.

III.—Preliminary plan 1,314.

Lot.	Name of Land.	Extent, A. R. P.
348	Para (road)	0 3 21

and bounded as follows : on the north by a channel and bund belonging to the Crown ; on the east by a channel and bund belonging to the Crown, a reservation for road and channel belonging to the Crown, a channel and bund belonging to the Crown ; on the south by the village limit of Wedeniya ; on the west by reservation for road belonging to the Crown, a channel belonging to the Crown, a reservation for road belonging to the Crown, a reservation for channel belonging to the Crown, a channel and bund belonging to the Crown, a reservation for channel belonging to the Crown, Kepitiyakalagahamulahena acquired by the Crown, Dangahamulawatta (road reservation) belonging to the Crown, a road belonging to the Crown, reservation for a road and channel belonging to the Crown, Ihala Dalupottekumbura claimed by Waraddana Ranhamilage Dingirihamy and others, a reservation for road and channel belonging to the Crown, Dalupottepillewa sold by the Crown (T. P. 311,516), a channel belonging to the Crown, Galkotuwakumbura sold by the Crown (T. P. 311,384), Galkotuwakumbura sold by the Crown (T. P. 311,383), Kohombagahamulawatta claimed by H. M. Kapuruhamy and others.



Surveyor-General's Office,
Colombo, August 2, 1916.

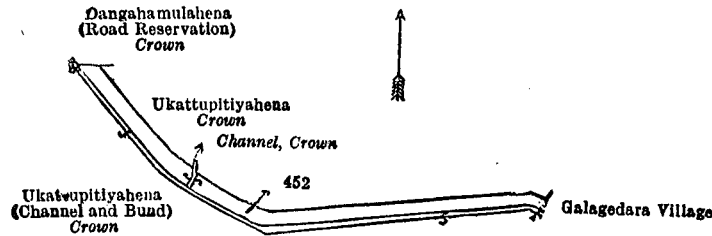
Scale of 8 Chains to an Inch.

G. K. THORNHILL,
for Surveyor-General.

IV.—Preliminary plan 1,314.

Lot.	Name of Land.	Extent, A. R. P.
452	Reservation for channel	1 1 1

and bounded as follows : on the north by Dangahamulahena (road reservation) belonging to the Crown, Ukattupitiyahena belonging to the Crown ; on the east by the village limit of Galagedara ; on the south and west by the Ukattupitiyahena (channel and bund) belonging to the Crown.



Surveyor-General's Office,
Colombo, August 2, 1916.

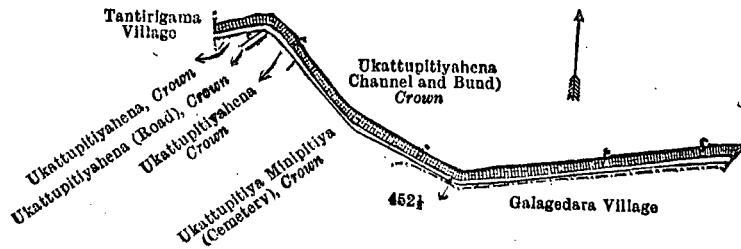
Scale of 8 Chains to an Inch.

G. K. THORNHILL,
for Surveyor-General.

V.—Preliminary plan 1,314.

Lot.	Name of Land.	Extent, A. R. P.
452½	Ukattupitiyahena (reservation for channel)	0 1 31

and bounded as follows : on the north by Ukattupitiyahena (channel and bund) belonging to the Crown ; on the east by the village limit of Galagedara ; on the south by the village limit of Galagedara, Ukattupitiyaminipitiya (cemetery) belonging to the Crown, Ukattupitiyahena belonging to the Crown, Ukattupitiyahena (road) belonging to the Crown, Ukattupitiyahena belonging to the Crown ; on the west by the village limit of Tantirigama.



Surveyor-General's Office,
Colombo, August 2, 1916.

Scale of 8 Chains to an Inch.

G. K. THORNHILL,
for Surveyor-General.

J. M. DAVIES,
Special Officer.

March 26, 1917.

Kurunegala S. O. No. 1,731.

Order under Section 2 of "The Waste Lands Ordinances of 1897, 1899, 1900, and 1903,"
declaring Land to be Crown Property.

In the matter of the land commonly called or known as irrigation channel, situate in the village of Pambegama, in the Mahagalboda Egoda korale of the Hiriyala hatpattu of the Kurunegala District, in the North-Western Province, and of "The Waste Lands Ordinances of 1897, 1899, 1900, and 1903."

THE notice required by section 1 of "The Waste Lands Ordinances of 1897, 1899, 1900, and 1903," having been duly published in manner prescribed by that section in respect of the above-named land (*vide* Notice No. 4,960), and no claim having been made to the said land or to any interest therein within the period of three months from the date specified in the said notice, I, John Murray Davies, Special Officer appointed under section 28 of the said Ordinances, under and by virtue of the powers vested in me in that behalf by section 2 of the said Ordinances, do hereby on this 20th day of March, 1917, order and declare that the said land, as more fully described herein below, situate in the village of Pambegama, in the Mahagalboda Egoda korale of the Hiriyala hatpattu of the Kurunegala District, in the North-Western Province, and shown as lot H 987BH in preliminary plan 1,993 and in the annexed diagram, and containing in extent 6 perches, is the property of the Crown.

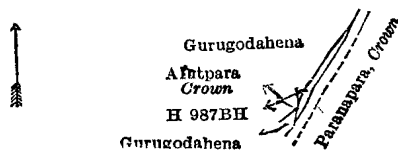
Description of the Land referred to.

The following lot situated in the village of Pambegama, in the Mahagalboda Egoda korale of the Hiriyala hatpattu of the Kurunegala District, in the North-Western Province, as described in the annexed diagram :—

Preliminary plan 1,993.

Lot.	Name of Land.	Extent, A. R. P.
H 987BH	Irrigation channel	0 0 6

and bounded as follows : on the north by Gurugodahena sold to the claimants under the Waste Lands Ordinances ; on the east and south by Paranapara declared to be the property of the Crown under the Waste Lands Ordinances ; on the west by Gurugodahena sold to the claimants under the Waste Lands Ordinances, Alutpara declared to be the property of the Crown under the Waste Lands Ordinances, and Gurugodahena sold to the claimants under the Waste Lands Ordinances.



Surveyor-General's Office
Colombo, January 29, 1917.

Scale of 4 Chains to an Inch.

A. H. G. DAWSON,
for Surveyor-General.

March 20, 1917.

J. M. DAVIES,
Special Officer.

Kurunegala S. O. No. 1,732.

**Order under Section 2 of "The Waste Lands Ordinances of 1897, 1899, 1900, and 1903,"
declaring Lands to be Crown Property.**

In the matter of the lands commonly called or known as Hakgomuralageliyaddehena and Timbirigahapitiyepillewa, situate in the village of Diyawala, in the Yatikaha korale south of the Katugampola hatpattu of the Kurunegala District, in the North-Western Province, and of "The Waste Lands Ordinances of 1897, 1899, 1900, and 1903."

The notice required by section 1 of "The Waste Lands Ordinances of 1897, 1899, 1900, and 1903," having been duly published in manner prescribed by that section in respect of the above-named lands (*vide* Notice No. 5,808), and no claim having been made to the said lands or to any interest therein within the period of three months from the date specified in the said notice, I, Norman Albert Hampton, Special Officer appointed under section 28 of the said Ordinances, under and by virtue of the powers vested in me in that behalf by section 2 of the said Ordinances, do hereby, on this 20th day of March, 1917, order and declare that the said lands, as more fully described herein below, situate in the village of Diyawala, in the Yatikaha korale south of the Katugampola hatpattu of the Kurunegala District, in the North-Western Province, and shown as lots 19 and 21E in preliminary plan 959 and in the annexed diagrams, and containing in extent 2 acres and 5 perches, are the property of the Crown.

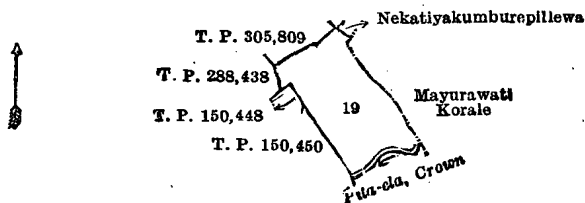
Description of the Lands referred to.

The following lots situated in the village of Diyawala, in the Yatikaha korale south of the Katugampola hatpattu of the Kurunegala District, in the North-Western Province, as described in the annexed diagrams:—

I.—Preliminary plan 959.

Lot.	Name of Land.	Extent, A. R. P.
19	Hakgomuralageliyaddehena	1 2 31

and bounded as follows: on the north by T. P. 305,809, Nekatiyakumburepillewa claimed by Andi Naide and another; on the east by the boundary of the Mayurawati korale; on the south by the Pita-ela declared to be the property of the Crown under the Waste Lands Ordinances; on the west by T. Ps. 150,450, 150,448, and 288,438.




Surveyor-General's Office,
Colombo, May 11, 1915.

Scale of 8 Chains to an Inch.

G. K. THORNHILL,
for Surveyor-General.

Lot.	Name of Land.	Extent, A. R. P.
21E	Timbirigahapitiyepillewa	0 1 14

and bounded as follows: on the north by T. Ps. 305,808, 150,449, Wekumburepillewa claimed by H. P. Bandirala and others, T. P. 288,891; on the east and south by the boundary of Mayurawati korale; and on the west by T. P. 305,808.



Surveyor-General's Office,
Colombo, May 11, 1915.

Scale of 8 Chains to an Inch.

G. K. THORNHILL,
for Surveyor-General.

March 20, 1917.

N. A. HAMPTON,
Special Officer.

Kurunegala S. O. No. 1,733.

Order under Section 2 of "The Waste Lands Ordinances of 1897, 1899, 1900, and 1903,"
declaring Lands to be Crown Property.

In the matter of the lands commonly called or known as Gansabhawa road, Waturawedeniya (islet), &c., situate in the village of Kandegedera, in the Udukaha korale east of the Dambadeni hatpattu of the Kurunegala District, in the North-Western Province, and of "The Waste Lands Ordinances of 1897, 1899, 1900, and 1903."

THE notice required by section 1 of "The Waste Lands Ordinances of 1897, 1899, 1900, and 1903," having been duly published in manner prescribed by that section in respect of the above-named lands (*vide* Notice No. 5,220), and no claim having been made to the said lands or to any interest therein within the period of three months from the date specified in the said notice, I, John Murray Davies, Special Officer appointed under section 28 of the said Ordinances, under and by virtue of the powers vested in me in that behalf by section 2 of the said Ordinances, do hereby on this 1st day of March, 1917, order and declare that the said lands, as more fully described herein below, situate in the village of Kandegedera, in the Udukaha korale east of the Dambadeni hatpattu of the Kurunegala District, in the North-Western Province, and shown as lots 1½, 78, 79, 80½, 39, 39A, 39½, 83½, 3, 3C, 83, 83B, 83D, 85, 85A, 1, 1½, 1¾ in preliminary plan 444 and in the annexed diagrams, and containing in extent 358 acres 2 roods and 31 perches, are the property of the Crown.

Description of the Lands referred to.

The following lots situated in the village of Kandegedera, in the Udukaha korale east of the Dambadeni hatpattu of the Kurunegala District, in the North-Western Province, as described in the annexed diagrams:—

I.—Preliminary plan 444.

Lot.	Name of Land.	Extent, A. R. P.
1½	Gansabhawa road ..	3 0 5

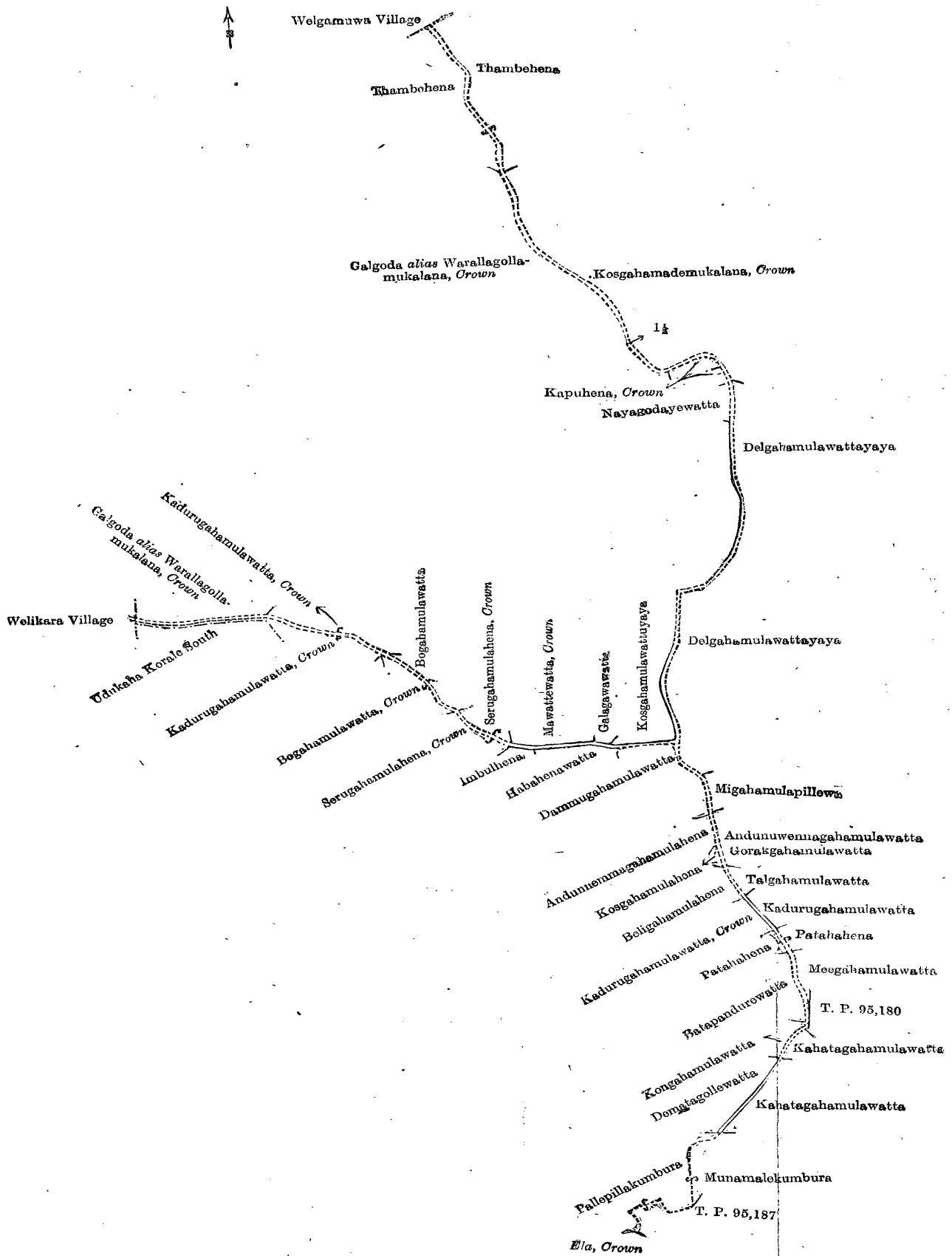
and bounded as follows: on the north by the village limit of Welgomuwa; on the east by Thambehena claimed by Gamaralalage Appuhami and another, Kosgahamademukalana claimed by the Crown, Delgahamulawattayaya (private), Migahamulapillewa claimed by Hetihamilage Kiri Banda and others, Andunuwennagahamulawatta claimed by Pinhami and others, Gorakagahamulawatta claimed by Sitta Berakaraya, Talgahamulawatta claimed by Patirannahalage Ukku Munika, Kadurugahamulawatta sold by the Crown, Patahahena sold by the Crown, Meegahamulawatta claimed by Balahemi and others, T. P. 95,180, Kahatagahamulawatta claimed by Sitta Berakaraya, Munamalekumbura claimed by Asurappulihenayalage Lensuhenaya, T. P. 95,187; on the south by ela belonging to Crown, Pallapillakumbura claimed by Basnayaka Mudiyansele Kirihamy and others, Dematagollewatta claimed by Punchirala and another, Kongehamulawatta claimed by Ranhami and others, Batapandurewatta claimed by Appuhami and others, Patahahena sold by the Crown, Kadurugahamulawatta claimed by the Crown, Beligahamulawatta sold by the Crown, Kosgahamulawatta claimed by Kandegedera Vihare, Andunemmagahamulawatta sold by the Crown, Dammugahamulawatta claimed by Asurappulihenayalage Ranahenaya, Habahenawatta sold by the Crown, Imbulhena sold by the Crown, Serugahamulawatta claimed by the Crown, Bogahamulawatta claimed by the Crown, Kadurugahamulawatta claimed by the Crown, boundary limit of Udukaha korale south, village limit of Welikare; and on the west by village limit of Welikare, Galgoda *alias* Warallagolleemukalana claimed by the Crown, Kadurugahamulawatta claimed by the Crown; Bogahamulawatta claimed by the Crown, Serugahamulawatta claimed by the Crown, Mawattewatta claimed by the Crown, Galagawawatta sold by the Crown, Kosgahamulawattayaya (private), Nayagodawayatta sold by the Crown, Kapuhena claimed by the Crown, Galgoda *alias* Warallagolleemukalana claimed by the Crown, Thambehena claimed by Gamaralalage Appuhami and another.

[For Diagram see page 861.]

II.—Preliminary plan 444.

Lot.	Name of Land.	Extent, A. R. P.
78	Waturawedeniya (islet) ..	0 0 5
79	Do. (do.) ..	0 0 11
80½	Ela (stream) ..	4 0 22
		4 0 38

and bounded as follows: on the north by Pallapillakumburayaya (private), T. P. 95,187, Pallapillakumburayaya (private), Munamalekumburapillewa claimed by Asurappulihenayalage and others, Pallapillakumburayaya (private), T. P. 95,184, Pallapillakumburayaya (private), Amunagawapillewaowita claimed by A. H. Tikkira Henayala and others, Kemasnawetiya-pillewa claimed by Hitihamilage Kiri Banda, Amunagawapillewa claimed by Busnaphinne Kiri, Kemasnawetiyaowita claimed by Pinhami and others, Mankadakumbura claimed by Tikira and others, Moderakumbura claimed by Tikira and others, T. P. 95,185, Pinkumbura claimed by Kandegedera Vihare, Welikumburepillewa claimed by Galbodayalage Kiriya, Welikumbura claimed by R. Punchappuhamy, Welikumburepillewa claimed by Galbodayalage Kiriya, Welikumbura claimed by R. Punchappuhamy, Welikumburekamatapillewa claimed by Galbodayalage Kiriya, Welikumbura claimed by Galbodayalage Kiriya, Welikandemukalana claimed by the Crown, path; on the east by part of ela, village limit of Maharachchimula, Badapaliyagodamukalana claimed by the Crown; on the south by Badapaliyagodamukalana claimed by Proctor Wickramasingha, T. P. 190,363, T. P. 179,918, T. P. 190,363, Gangodawatta sold by the Crown, Talahitiyamukalana claimed by the Crown, Pinkanatiyagawahena claimed by the Crown, Bulugahamulawatta claimed by the Crown, Pinkanatiyagawahena claimed by the Crown, Talahitiyamukalana claimed by the Crown, Talahitiyagonnewatta belonging to Crown, T. P. 95,187, Talahitiyagonnewatta belonging to Crown; and on the west by the boundary limit of Udukaha korale south.

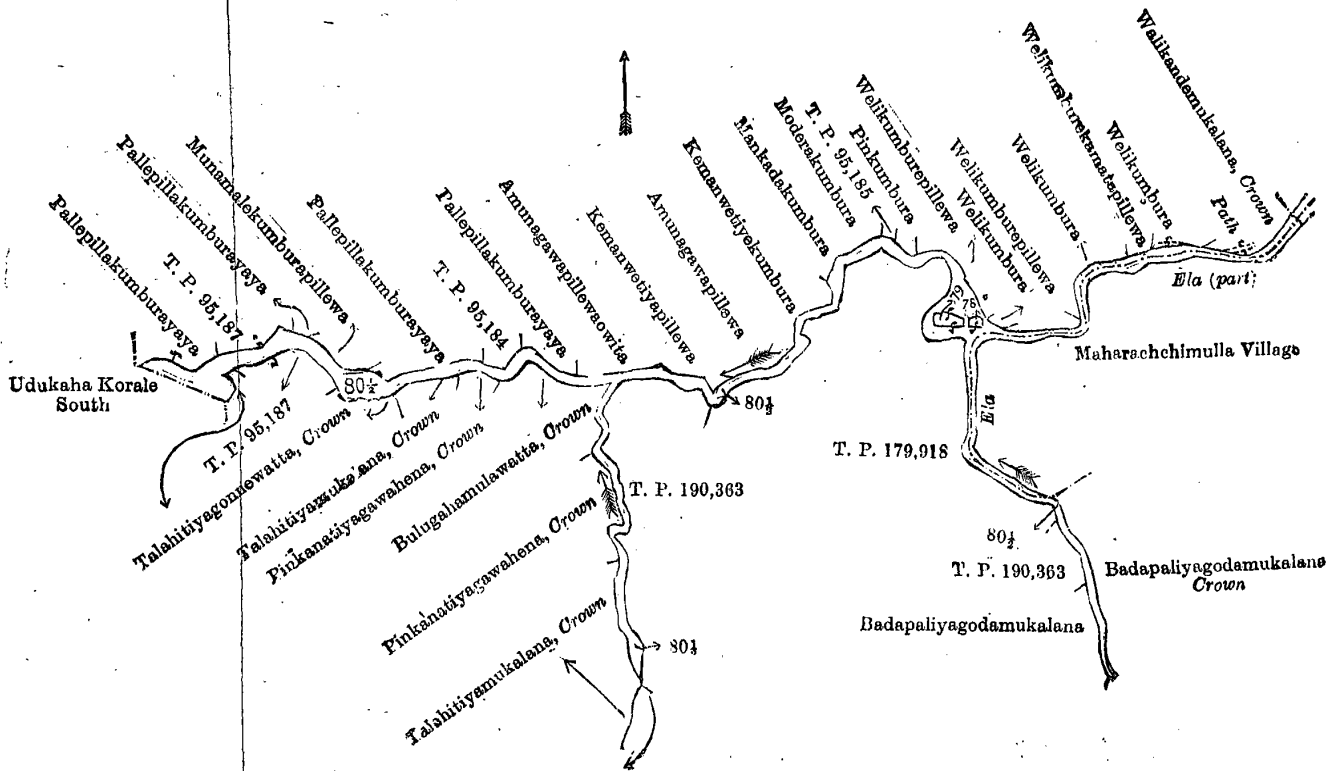


Surveyor-General's Office,
Colombo, April 8, 1914

Scale of 8 Chains to an Inch

G. K. THORNHILL,
for Acting Surveyor-General.

D 10



Surveyor-General's Office,
Colombo, April 8, 1914.

Scale of 8 Chains to an Inch.

G. K. THORNHILL,
for Acting Surveyor-General.

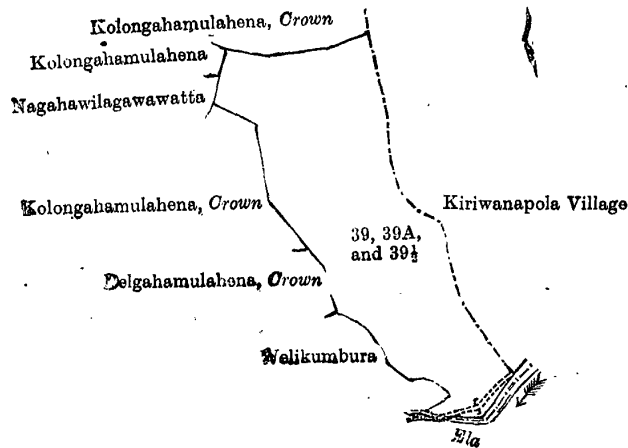
III.—Preliminary plan 444.

Lot.	Name of Land.
39	Welikandemukalana
39A	Do.
39½	Road and footpath

Extent, A. R. P.
3 3 35
6 1 21
0 0 13

10 1 29

and bounded as follows : on the north by Kolongahamula-ela claimed by the Crown ; on the east by the village limit of Kiriwanapola ; on the south by an ela ; and on the west by Welikumbura claimed by Galbodayalage Kiriya, Delgahamulahena claimed by the Crown, Kolongahamulahena claimed by the Crown, Nagahawilagawawatta sold by the Crown, Kolongahamulahena sold by the Crown.



Surveyor-General's Office,
Colombo, April 8, 1914.

Scale of 8 Chains to an Inch.

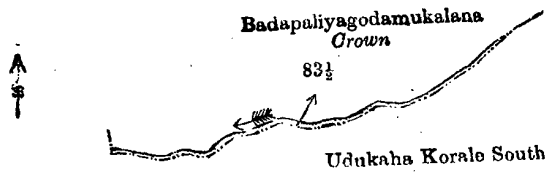
G. K. THORNHILL,
for Acting Surveyor-General.

IV.—Preliminary plan 444.

Lot.	Name of Land.
83½	Ela (stream)

Extent, A. R. P.
0 0 14

and bounded as follows : on the north by Badapaliyagodamukalana claimed by the Crown ; on the east, south, and west by the boundary of Udukaha korale south.



Surveyor-General's Office,
Colombo, April 8, 1914.

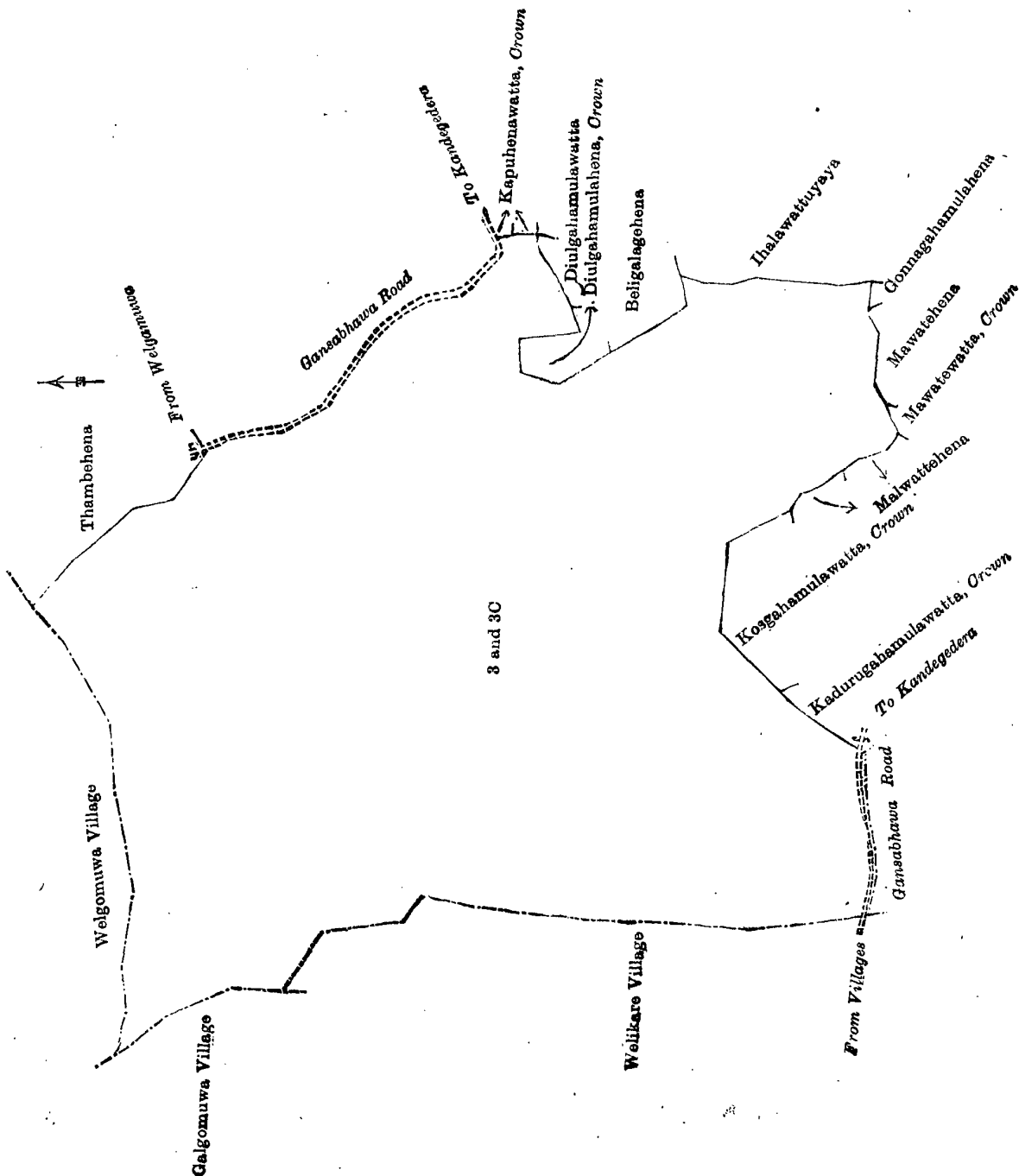
Scale of 8 Chains to an Inch.

G. K. THORNHILL,
for Acting Surveyor-General.

V.—Preliminary plan 444.

Lot.	Name of Land.	Extent, A. R. P.
3	Galgoda <i>alias</i> Warallagollamukalana	101 2 38
3C	Welgalaelahena	5 2 22
		107 1 20

and bounded as follows: on the north by the village limit of Welgomuwa; on the east by Thambehena claimed by Gamaralalage Appuhami and another, Gansabhawa road from Weligamuwa to Kandegedera, Kapuhenawatta claimed by the Crown, Diulgahamulawatta claimed by Gunaratetena and others, Diulgahamulahena claimed by the Crown, Beligalagehena sold by the Crown, Ihalawattuyaya (private); on the south by Gonnagahamulahena claimed by Sarappuli Henayala, Mawatehena sold by the Crown, Mawatewatta claimed by the Crown, Malwattehena sold by the Crown, Kogahamulawatta claimed by the Crown, Kadurugahamulawatta sold by the Crown, Gansabhawa road; and on the west by the village limit of Welikare, village limit of Galgomuwa.



Surveyor-General's Office,
Colombo, April 8, 1914

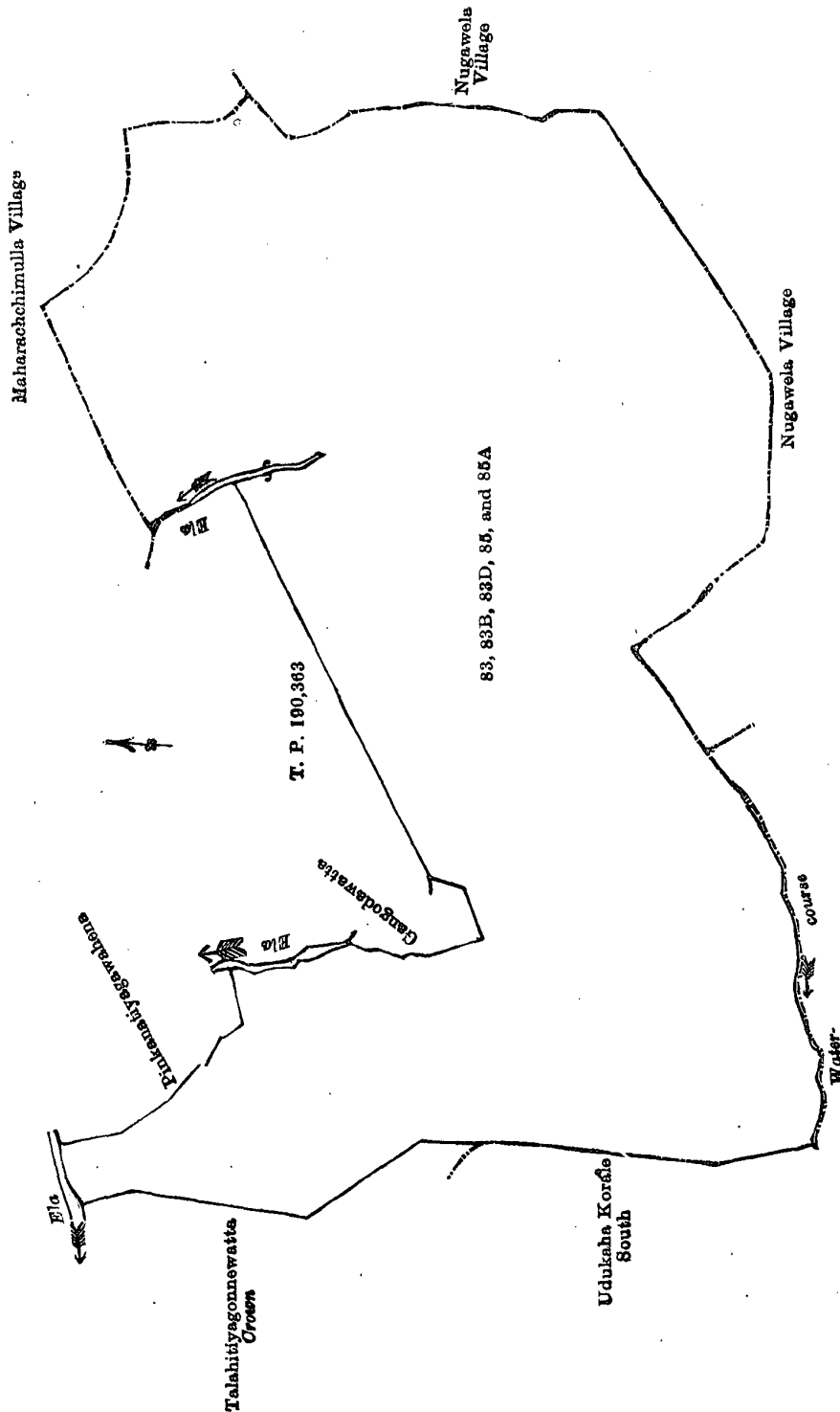
Scale of 8 Chains to an Inch.

G. K. THORNHILL,
for Acting Surveyor-General.

VI.—Preliminary plan 444.

Lot.	Name of Land.	Extent, A. R. P.
83	Badapaliyagodamukalana	50 0 12
83B	Talahitiyagonnemukalana	16 1 37
83D	Badapaliyagoda	0 0 37
85	Badapaliyagodamukalana	53 1 15
85A	Do.	1 3 15
		121 3 36

and bounded as follows: on the north by an ela, Pinkanatiyagawahena sold by the Crown, an ela, Gangodawatta sold by the Crown, T. P. 190,363, an ela, village limit of Maharachchimulla; on the east by the village limit of Maharachchimulla, the village limit of Nugawela; on the south by the village limit of Nugawela, water-course, the boundary of Udukaha korale south; and on the west by the boundary of Udukaha korale south, Talahitiyagonnewatta claimed by the Crown



Surveyor-Generals' Office,
Colombo, April 8, 1914.

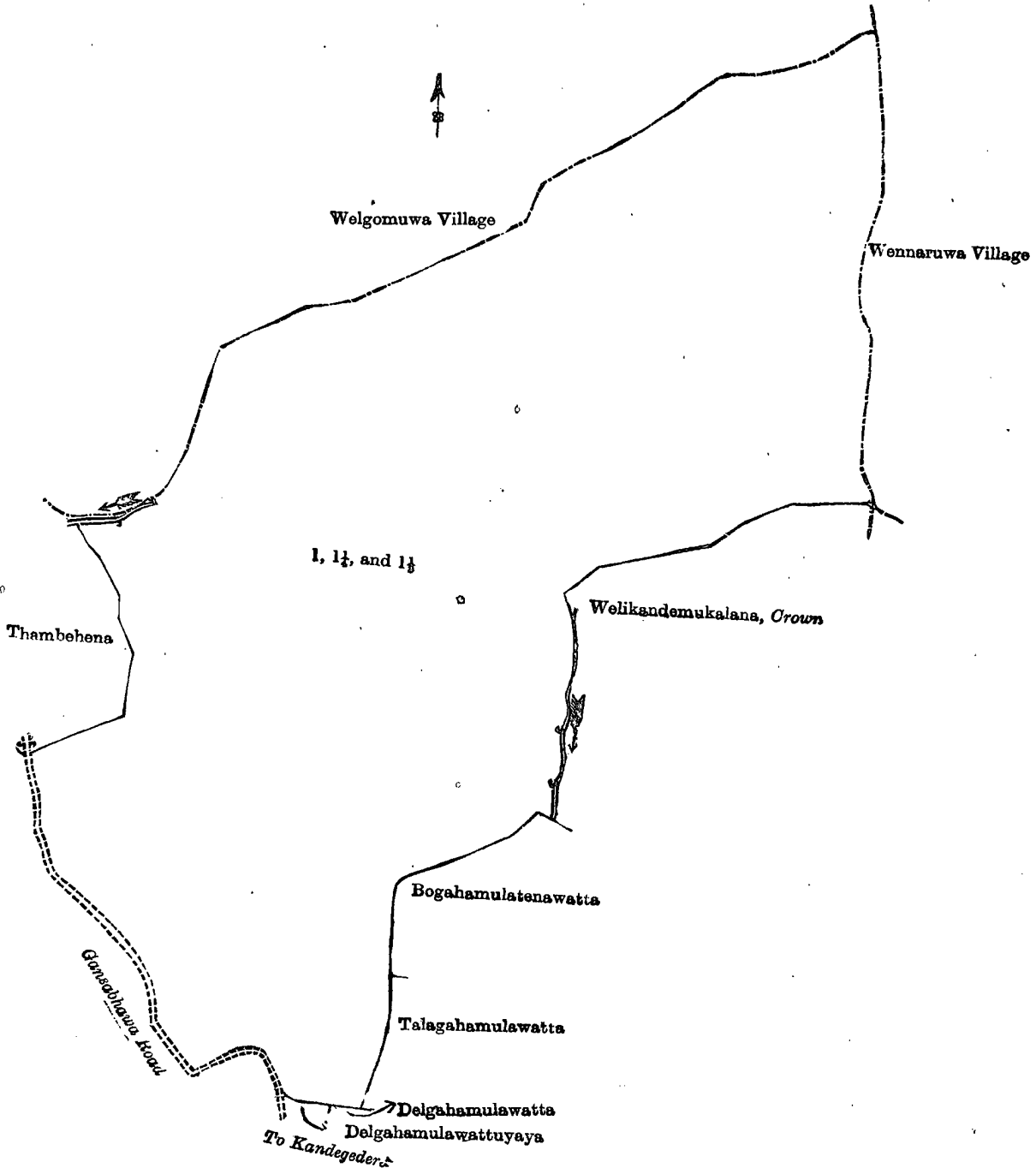
Scale of 8 Chains to an Inch.

G. K. THORNHILL,
for Acting Surveyor-General.

VII.—Preliminary plan 444.

Lot.	Name of Land.	Extent, A. R. P.
1	Kosgahamademukalana	111 1 26
1 $\frac{1}{4}$	Ela (stream)	0 0 6
1 $\frac{3}{8}$	Do. (do.)	0 0 17
		111 2 9

and bounded as follows: on the north by the village limit of Welgomuwa; on the east by the village limit of Wennaruwa, Welikandemukalana claimed by the Crown, an ela, Bogahamulatennawatta sold by the Crown, Talagahamulawatta sold by the Crown, Delgahamulawatta sold by the Crown; on the south by Delgahamulawatta sold by the Crown, Delgahamulawattuyaya (private), Gansabhawa road from Kandegedera to Welgomuwa; on the west by Gansabhawa road from Kandegedera to Welgomuwa, Thambehena claimed by Gamaralalage Appuhami and another.



Surveyor-General's Office,
Colombo, April 8, 1914.

Scale of 3 Chains to an Inch.

G. K. THORNHILL,
for Acting Surveyor-General.

March 1, 1917.

J. M. DAVIES,
Special Officer.

Kurunegala S. O. No. 1,734.

**Order under Section 2 of "The Waste Lands Ordinances of 1897, 1899, 1900, and 1903,"
declaring Lands to be Crown Property.**

In the matter of the lands commonly called or known as Barubehena *alias* Kudahinna and Mahahinna, situate in the village of Barube, in the Mahagalboda Egoda korale of the Hiriyala hatpattu of the Kurunegala District, in the North-Western Province, and of "The Waste Lands Ordinances of 1897, 1899, 1900, and 1903."

THE notice required by section 1 of "The Waste Lands Ordinances of 1897, 1899, 1900, and 1903," having been duly published in manner prescribed by that section in respect of the above-named lands (*vide* Notice No. 6,107), and no claim having been made to the said lands or to any interest therein within the period of three months from the date specified in the said notice, I, John Murray Davies, Special Officer appointed under section 28 of the said Ordinances, under and by virtue of the powers vested in me in that behalf by section 2 of the said Ordinances, do hereby on this 28th day of March, 1917, order and declare that the said lands, as more fully described herein below, situate in the village of Barube, in the Mahagalboda Egoda korale of the Hiriyala hatpattu of the Kurunegala District, in the North-Western Province, and shown as lots 4134 and 4135 in preliminary plan 633 and in the annexed diagram, and containing in extent 57 acres 2 roods and 23 perches, are the property of the Crown.

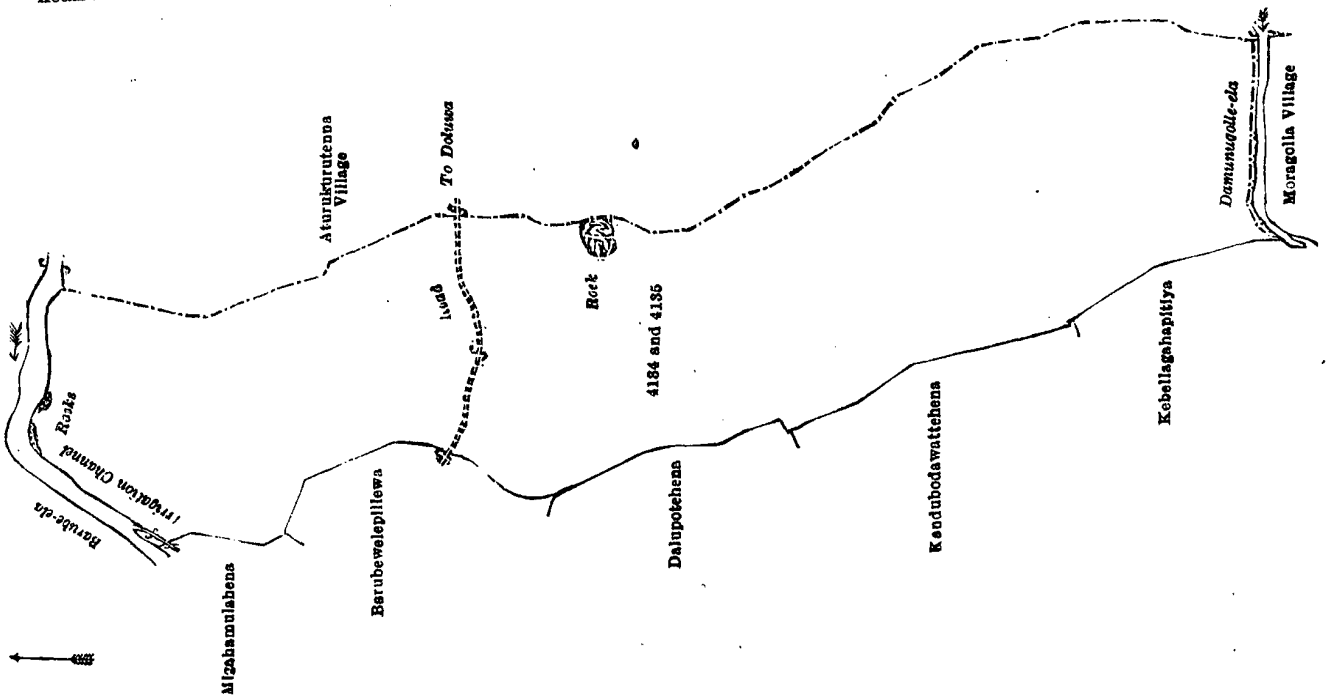
Description of the Lands referred to.

The following lots situated in the village of Barube, in the Mahagalboda Egoda korale of the Hiriyala hatpattu of the Kurunegala District, in the North-Western Province, as described in the annexed diagram:—

Preliminary plan 633.

Lot.	Name of Land.	Extent, A. R. P.
4134	Barubehena <i>ias</i> Kudahinna	18 0 33
4135	Mahahinna <i>a</i>	39 1 30
		57 2 23

and bounded as follows: on the north by the Barube-ela; on the east by the village limit of Aturukurutenna; on the south by the village limit of Morogolla (the Damunugolle-ela); on the west by Kebellagahapitiya (private), Kanduboda-wattehena (private), Dalupotehena (private), Barubewelepillewa (private), Migahamulahena (private), an irrigation channel.



Surveyor-General's Office,
Colombo, August 24, 1916.

Scale of 8 Chains to an Inch.

G. K. THORNHILL,
for Surveyor-General.

J. M. DAVIES,
Special Officer.
March 28, 1917.

Kurunegala S. O. No. 1,735.

**Order under Section 2 of "The Waste Lands Ordinances of 1897, 1899, 1900, and 1903,"
declaring Lands to be Crown Property.**

In the matter of the lands commonly called or known as Pinhena, Modaranatanagalkanda, &c., situate in the village of Damunupola, in the Udukaha korale east of the Dambadeni hatpattu of the Kurunegala District in the North-Western Province, and of "The Waste Lands Ordinances of 1897, 1899, 1900, and 1903."

THE notice required by section 1 of "The Waste Lands Ordinances of 1897, 1899, 1900, and 1903," having been duly published in manner prescribed by that section in respect of the above-named lands (*vide* Notice No. 5,632), and no claim having been made to the said lands or to any interest therein within the period of three months from the date specified in the said notice, I, John Murray Davies, Special Officer appointed under section 28 of the said Ordinances, under and by virtue of the powers vested in me in that behalf by section 2 of the said Ordinances, do hereby on this 19th day of March, 1917, order and declare that the said lands, as more fully described herein below, situate in the village of Damunupola, in the Udukaha korale east of the Dambadeni hatpattu of the Kurunegala District, in the North-Western Province, and shown as lots 2G, 34A, 45C, and 45F in preliminary plan 413 and in the annexed diagrams, and containing in extent 7 acres and 4 perches, are the property of the Crown.

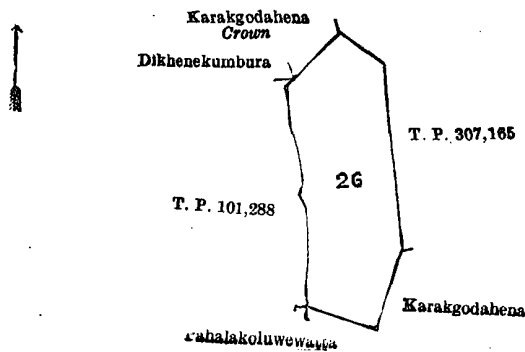
Description of the Lands referred to.

The following lots situated in the village of Damunupola, in the Udukaha korale east of the Dambadeni hatpattu of the Kurunegala District, in the North-Western Province, as described in the annexed diagrams :—

I.—Preliminary plan 413.

Lot.	Name of Land.	Extent, A. R. P.
2G .. Pinhena 1 0 23

and bounded as follows : on the north by Karakgodahena belonging to the Crown, T. P. 307,165; on the east by T. P. 307,165, Karakgodahena sold to Gamarallage Ungurala and another under the Waste Lands Ordinances; on the south by Pahalakoluwewatta claimed by H. M. Kirihamy; on the west by T. P. 101,288, Dikhenekumbura claimed by H. M. Appuhamy and others.



Surveyor-General's Office,
Colombo, February 3, 1917.

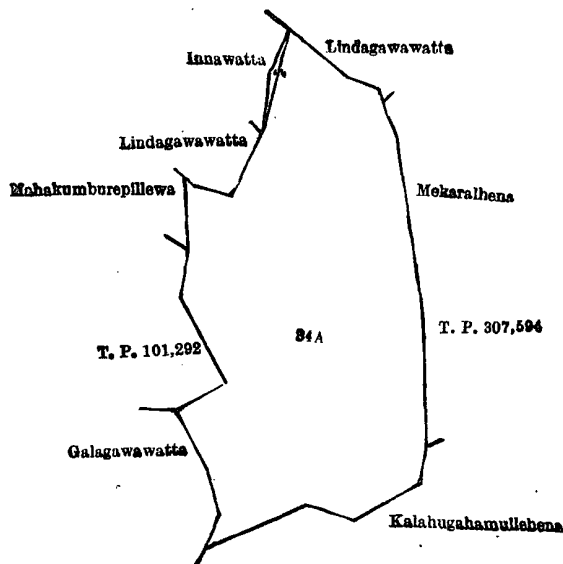
Scale of 4 Chains to an Inch.

A. H. G. DAWSON,
for Surveyor-General.

II.—Preliminary plan 413.

Lot.	Name of Land.	Extent, A. R. P.
34A .. Modaranatanagalkanda 4 0 30

and bounded as follows : on the north by Lindagawawatta claimed by Gamaralage Appuhamy and another; on the east by Mekaralhena sold by the Crown (T. P. 307,594), Kalahugahamullehena sold by the Crown; on the south by Kalahugahamullehena sold by the Crown; on the west by Galagawawatta claimed by G. H. M. Appuhamy and others, T. P. 101,292, Mahakumburepillewa claimed by Herat Mudiyansele Appuhamy, Lindagawawatta claimed by Gamaralage Appuhamy and another, Innawatta claimed by Gamaralage Ranhamy and another.



Surveyor-General's Office,
Colombo, August 17, 1915.

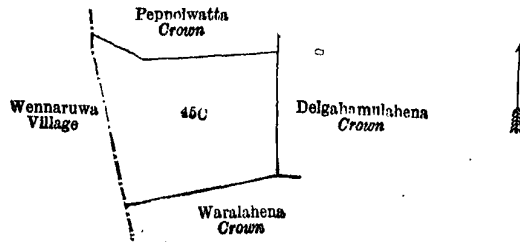
Scale of 4 Chains to an Inch.

G. K. THORNHILL,
for Surveyor-General.

III.—Preliminary plan 413.

Lot.	Name of Land.	Extent, A. R. P.
45C .. Peppolhena 1 0 20

and bounded as follows : on the north by Peppolwatta belonging to the Crown; on the east by Delgahamulahena belonging to the Crown; on the south by Waralahena belonging to the Crown; on the west by the village limit of Wennaruwa.



Surveyor-General's Office,
Colombo, August 17, 1915.

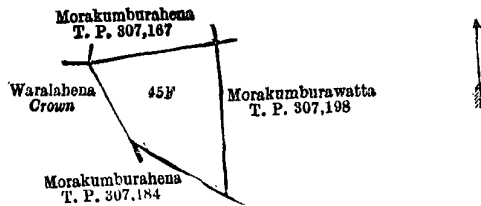
Scale of 4 Chains to an Inch.

G. K. THORNHILL,
for Surveyor-General.

IV.—Preliminary plan 413.

Lot.	Name of Land.	Extent, A. R. P.
45F	Morakumburahena	0 2 16

and bounded as follows: on the north by Morakumburahena sold by the Crown (T. P. 307,167); on the east by Morakumburawatta sold by the Crown (T. P. 307,198); on the south by Morakumburahena sold by the Crown (T. P. 307,184); on the west by Waralahena belonging to the Crown.



Surveyor-General's Office,
Colombo, August 17, 1915.

Scale of 4 Chains to an Inch.

G. K. THORNHILL,
for Surveyor-General.

J. M. DAVIES,
Special Officer.

March 19, 1917.

Kurunegala S. O. No. 1,736.

Order under Section 2 of "The Waste Lands Ordinances of 1897, 1899, 1900, and 1903," declaring Land to be Crown Property.

In the matter of the land commonly called or known as Road reservation, situate in the village of Wennaruwa, in the Udukaha korale east of the Dambadeni hatpattu of the Kurunegala District, in the North-Western Province, and of "The Waste Lands Ordinances of 1897, 1899, 1900, and 1903."

THE notice required by section 1 of "The Waste Land Ordinances of 1897, 1899, 1900, and 1903," having been duly published in manner prescribed by that section in respect of the above-named land (*vide* Notice No. 5,132), and no claim having been made to the said land or to any interest therein within the period of three months from the date specified in the said notice, I, John Murray Davies, Special Officer appointed under section 28 of the said Ordinances, under and by virtue of the powers vested in me in that behalf by section 2 of the said Ordinances, do hereby on this 24th day of March, 1917, order and declare that the said land, as more fully described herein below, situate in the village of Wennaruwa, in the Udukaha korale east of the Dambadeni hatpattu of the Kurunegala District, in the North-Western Province, and shown as lot 15B in preliminary plan 411 and in the annexed diagram, and containing in extent 1 acre and 23 perches, is the property of the Crown.

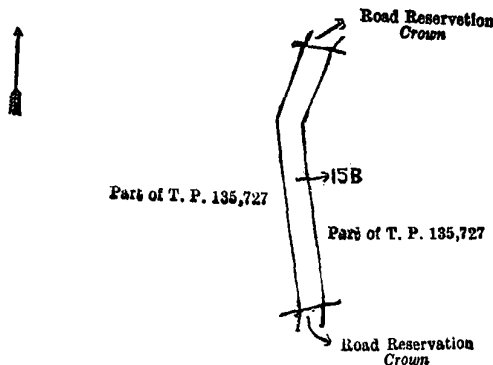
Description of the Land referred to.

The following lot situated in the village of Wennaruwa, in the Udukaha korale east of the Dambadeni hatpattu of the Kurunegala District, in the North-Western Province, as described in the annexed diagram:—

Preliminary plan 411.

Lot.	Name of Land.	Extent, A. R. P.
15B	Road reservation	1 0 23

and bounded as follows: on the north by road reservation declared Crown under the Waste Lands Ordinances; on the east by part of T. P. 135,727; on the south by road reservation declared to be the property of the Crown under the Waste Lands Ordinances; on the west by T. P. 135,727.



Surveyor-General's Office,
Colombo, January 9, 1917.

Scale of 8 Chains to an Inch.

A. H. G. DAWSON,
for Surveyor-General.

J. M. DAVIES,
Special Officer.

March 24, 1917.

Kurunegala S. O. No. 1,737.

Order under Section 2 of "The Waste Lands Ordinances of 1897, 1899, 1900, and 1903,"
declaring Lands to be Crown Property.

In the matter of the lands commonly called or known as reservation for road, Kahatagahamulahena (reservation for road), &c., situate in the village of Brahmanayagama, in the Kinyama korale of the Katugampola hatpattu of the Kurunegala District, in the North-Western Province, and of "The Waste Lands Ordinances of 1897, 1899, 1900, and 1903."

THE notice required by section 1 of "The Waste Lands Ordinances of 1897, 1899, 1900, and 1903," having been duly published in manner prescribed by that section in respect of the above-named lands (*vide* Notice No. 6,110), and no claim having been made to the said lands or to any interest therein within the period of three months from the date specified in the said notice, I, John Murray Davies, Special Officer appointed under section 28 of the said Ordinances, under and by virtue of the powers vested in me in that behalf by section 2 of the said Ordinances, do hereby on this 28th day of March, 1917, order and declare that the said lands, as more fully described herein below, situate in the village of Brahmanayagama, in the Kinyama korale of the Katugampola hatpattu of the Kurunegala District, in the North-Western Province, and shown as lots 1A, 2H, 2 I, 2G1, 54, 55, 56, 57, 58, and 59 in preliminary plan 1,439 and in the annexed diagrams, and containing in extent 1 acre 3 roods and 30 perches, are the property of the Crown.

Description of the Lands referred to.

The following lots situated in the village of Brahmanayagama, in the Kinyama korale of the Katugampola hatpattu of the Kurunegala District, in the North-Western Province, as described in the annexed diagrams:—

I.—Preliminary plan 1,439.

Lot.	Name of Land.	Extent, A. R. P.
1A	Reservation for road	0 0 29

and bounded as follows: on the north by the village limit of Labuyaya; on the east by reservation for road to be declared the property of the Crown under the Waste Lands Ordinances; on the south by Kahatagahamulawatta sold by the Crown; on the west by the village limit of Morawila.



Surveyor-General's Office,
Colombo, August 17, 1916.

Scale of 8 Chains to an Inch.

G. K. THORNHILL,
for Surveyor-General.

II.—Preliminary plan 1,439.

Lot.	Name of Land.	Extent, A. R. P.
2H	Reservation for road	0 1 26

and bounded as follows: on the north by the village limit of Labuyaya; on the east by the village limit of Nittambugama, reservation for road to be declared the property of the Crown under the Waste Lands Ordinances; on the south by Kahatagahamulawatta sold by the Crown; on the west by reservation for road to be declared the property of the Crown under the Waste Lands Ordinances.



Surveyor-General's Office,
Colombo, August 17, 1916.

Scale of 8 Chains to an Inch.

G. K. THORNHILL,
for Surveyor-General.

III.—Preliminary plan 1,439.

Lot.	Name of Land.	Extent, A. R. P.
2 I	Kahatagahamulahena (reservation for road)	0 0 10

and bounded as follows: on the north and east by reservation for road to be declared the property of the Crown under the Waste Lands Ordinances; on the south and west by Kahatagahamulawatta sold by the Crown.



Surveyor-General's Office,
Colombo, August 17, 1916.

Scale of 8 Chains to an Inch.

G. K. THORNHILL,
for Surveyor-General.

IV.—Preliminary plan 1,439.

Lot.	Name of Land.	Extent, A. R. P.
2G1	Reservation for road	0 1 36

and bounded as follows: on the north by the village limit of Nittambugama; on the east by a road; on the south by Kahatagahamulahena sold by the Crown; on the west by reservation for road to be declared the property of the Crown under the Waste Lands Ordinances.



Surveyor-General's Office,
Colombo, August 17, 1916.

Scale of 8 Chains to an Inch.

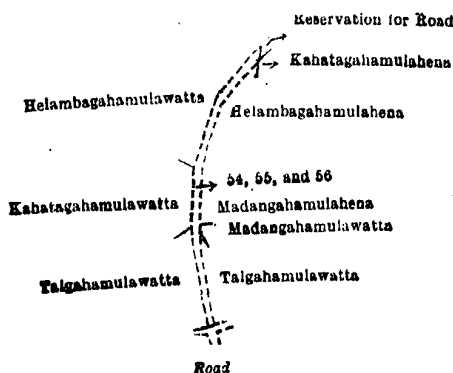
G. K. THORNHILL,
for Surveyor-General.

V.—Preliminary plan 1,439.

Lot.	Name of Land.	Extent, A. R. P.
54	Reservation for road	0 0 14
55	Do.	0 0 8
56	Do.	0 0 23

0 1 5

and bounded as follows : on the north by Helambagahumulawatta sold by the Crown, reservation for road to be declared the property of the Crown under the Waste Lands Ordinances ; on the east by Kahatagahamulahena sold by the Crown, Helambagahumulahena sold by the Crown, Madangahumulahena sold by the Crown, Madangahumulawatta sold by the Crown, Talgahumulawatta sold by the Crown ; on the south by a road ; on the west by Talgahumulawatta sold by the Crown, Kahatagahumulawatta sold by the Crown, Helambagahumulawatta sold by the Crown.



Surveyor-General's Office,
Colombo, August 17, 1916.

Scale of 8 Chains to an Inch.

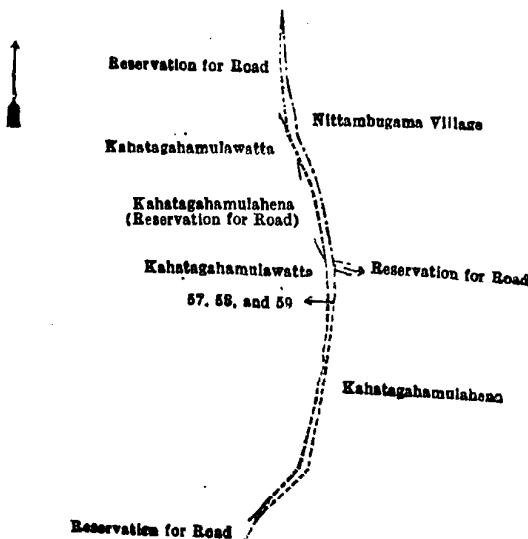
G. K. THORNHILL,
for Surveyor-General.

VI.—Preliminary plan 1,439.

Lot.	Name of Land.	Extent, A. R. P.
57	Reservation for road	0 0 4
58	Do.	0 1 5
59	Do.	0 0 35

0 2 4

and bounded as follows : on the north by reservation for road to be declared the property of the Crown under the Waste Lands Ordinances, the village limit of Nittambugama ; on the east by the village limit of Nittambugama, reservation for road to be declared the property of the Crown under the Waste Lands Ordinances, Kahatagahumulahena sold by the Crown ; on the south by reservation for road to be declared the property of the Crown under the Waste Lands Ordinances ; on the west by Kahatagahumulawatta sold by the Crown, Kahatagahumulahena (reservation for road) to be declared the property of the Crown under the Waste Lands Ordinances, Kahatagahumulawatta sold by the Crown, reservation for road to be declared the property of the Crown under the Waste Lands Ordinances.



Surveyor-General's Office,
Colombo, August 17, 1916.

Scale of 8 Chains to an Inch.

G. K. THORNHILL,
for Surveyor-General.

March 28, 1917.

J. M. DAVIES,
Special Officer.

Anuradhapura S. O. No. 870.

Order under Section 4, Sub-section (1), of "The Waste Lands Ordinances of 1897, 1899, 1900, and 1903,"
declaring Lands to be Crown Property.

In the matter of the lands commonly called or known as Tisbamba, situate in the village of Issenbessawewa, in the Alut Kadawat tulana of the Kadawat korale of the Nuwaragam palata, in the North-Central Province, and of "The Waste Lands Ordinances of 1897, 1899, 1900, and 1903."

WHEREAS in pursuance of section 1 of the said Ordinances it was duly notified on the 14th day of July, 1916, that if no claim to the lands commonly called or known as Tisbamba, situate in the village of Issenbessawewa, in Alut Kadawat tulana of the Kadawat korale of the Nuwaragam palata, in the North-Central Province, containing in extent 3 acres and 4 perches, and shown as lots 7 and 9 in preliminary plan 636 and in the annexed diagrams, was made to Thomas Graham Willett, Special Officer appointed under section 28 of the said Ordinances, within the period of three months from the date specified in such notice, such lands would be declared the property of the Crown, and dealt with on account of the Crown (*vide* Notice No. 5,910):

And whereas Velatege Kapurala made claim thereto, and whereas the said claimant has withdrawn his claim thereto, I, Thomas Graham Willett, the aforesaid Special Officer, under and by virtue of the powers vested in me in that behalf by section 4 of the said Ordinances, do hereby on this 31st day of March, 1917, order and declare, under section 4, sub-section (1), of the said Ordinances, that the said lands, as more fully described herein below, are the property of the Crown.

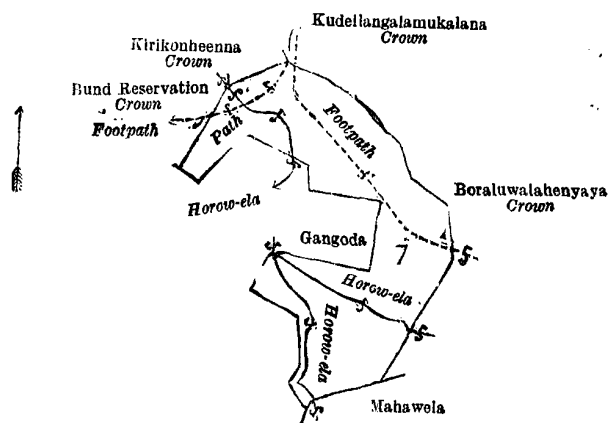
Description of the Lands referred to.

The following lots situated in the village of Issenbessawewa, in Alut Kadawat tulana of the Kadawat korale of the Nuwaragam palata, in the North-Central Province, as described in the annexed diagrams:—

I.—Preliminary plan 636.

Lot.	Name of Land.	Extent, A. R. P.
7	Tisbamba	1 3 13

and bounded as follows: on the north by Kirikonheenna to be declared the property of the Crown under the Waste Lands Ordinances, Kudellangalamukalana to be declared the property of the Crown under the Waste Lands Ordinances, Boraluwalahenyaya to be declared the property of the Crown under the Waste Lands Ordinances; on the east by Boraluwalahenyaya to be declared the property of the Crown under the Waste Lands Ordinances; on the south by Mahawela (private); on the west by Gangoda claimed by Undiyaralage Ukkurala and others, bund reservation to be declared the property of the Crown under the Waste Lands Ordinances.



Surveyor-General's Office,
Colombo, January 23, 1917.

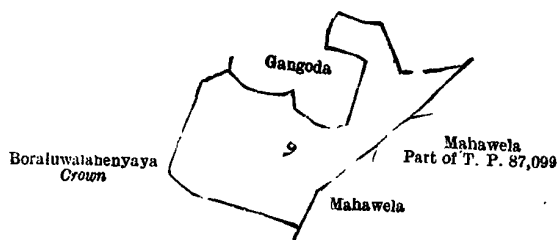
Scale of 4 Chains to an Inch.

A. H. G. DAWSON,
for Surveyor-General.

II.—Preliminary plan 636.

Lot.	Name of Land.	Extent, A. R. P.
9	Tisbamba	1 0 31

and bounded as follows: on the north by Gangoda claimed by Undiyaralage Ukkurala and others; on the east by Mahawela (private), part of T. P. 87,099, Mahawela (private); on the south and west by Boraluwalahenyaya to be declared the property of the Crown under the Waste Lands Ordinances.



Surveyor-General's Office,
Colombo, January 23, 1917.

Scale of 4 Chains to an Inch.

A. H. G. DAWSON,
for Surveyor-General.

March 31, 1917.

T. G. WILLETT,
Special Officer.

Anuradhapura S. O. No. 871.

Order under Section 2 of "The Waste Lands Ordinances of 1897, 1899, 1900, and 1903,"
declaring Lands to be Crown Property.

In the matter of the lands commonly called or known as Moragodamukalana, bund reservation, &c., situate in the village of Moragoda, in the Kandu tulana of the Kadawat korale of the Nuwaragam palata, in the North-Central Province, and of "The Waste Lands Ordinances of 1897, 1899, 1900, and 1903."

THE notice required by section 1 of "The Waste Lands Ordinances of 1897, 1899, 1900, and 1903," having been duly published in manner prescribed by that section in respect of the above-named lands (*vide* Notice No. 5,868), and no claim having been made to the said lands or to any interest therein within the period of three months from the date specified in the said notice, I, Thomas Graham Willett, Special Officer appointed under section 28 of the said Ordinances, under and by virtue of the powers vested in me in that behalf by section 2 of the said Ordinances, do hereby on this 22nd day of March, 1917, order and declare that the said lands, as more fully described herein below, situate in the village of Moragoda, in the Kandu tulana of the Kadawat korale of the Nuwaragam palata, in the North-Central Province, and shown as lots 1, 1A, 2, 2A, 2B, 2E, 2G, 2L, 2N, 3, 5, 6, 6A, 7½, 8A, 9A, 12C, 14, 15, 16, 20, 21, 22, 23, 24, 27, 28, 29, 30, 31, 32, 33, 33½, 34, 34A, 34D, 35, 36, 37, 38, 39, 40, 40½, 41, and 42 in preliminary plan 641, and in the annexed diagram, and containing in extent 1,809 acres 3 roods and 20 perches, are the property of the Crown.

Description of the Lands referred to.

The following lots situated in the village of Moragoda, in the Kandu tulana of the Kadawat korale of the Nuwaragam palata, in the North-Central Province, as described in the annexed diagram:—

Preliminary plan 641.

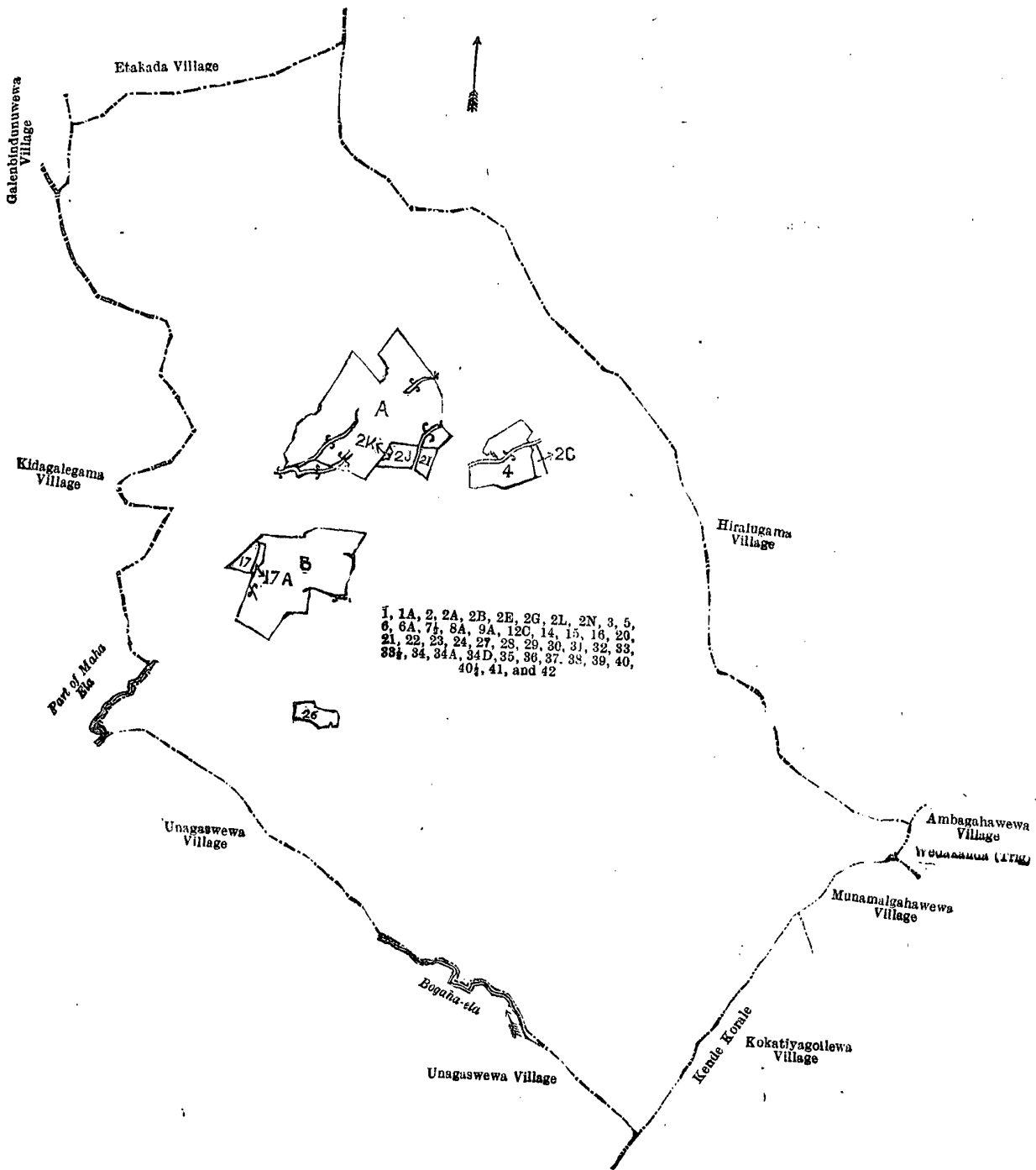
Lot.	Name of Land.	Extent, A. R. P.	Lot.	Name of Land.	Extent, A. R. P.
1	Moragodamukalana	378 3 24	24	Moragodalandu	3 0 10
1A	Bund reservation	0 2 10	27	Katuwagamawewa (tank and bund)	18 0 24
2	Moragodalandu	484 0 36	28	Moragodamukalana	578 0 3
2A	Do. (chena reservation)	162 0 34	29	Ehala-ela (stream)	2 1 0
2B	Do. (bund reservation)	2 1 22	30	Ela (stream)	0 0 20
2E	Do. (do.)	0 1 17	31	Katuvagama-ela (stream)	0 2 8
2G	Do. (path reservation)	0 1 0	32	Cart track (pinpara)	1 0 13
2L	Do. (bund reservation)	0 3 16	33	Moragoda-ela (stream)	0 3 1
2N	Do. (do.)	5 0 9	33½	Stream	0 0 13
3	Taranogollewawewa (tank and bund)	24 0 5	34	Maha-ela and Bathugama-ela (streams)	2 3 36
5	Koppetiawewa (tank and bund)	38 3 27	34A	Maha-ela (dry stream) bund reservation	0 0 4
6	Koppetiyalandu	10 2 6	34D	Maha-ela (stream)	0 2 17
6A	Do (bund reservation)	0 2 6	35	Footpath	0 0 36
7½	Reservation for bund	0 1 20	36	Do.	0 1 6
8A	Dambagahalandu (bund reservation)	0 2 17	37	Stream	0 1 16
9A	Siyambalagahawela (do.)	0 2 26	38	Maha-ela (stream)	0 1 25
12C	Kubukgahalandu (path reservation)	0 0 8	39	Stream	0 0 34
14	Semewehena	39 1 30	40	Footpath	0 0 35
15	Cemetery	0 3 31	40½	Do.	0 0 10
16	Moragodamukalana	7 2 28	41	Stream	0 1 10
20	Tisbamba	0 3 12	42	Do.	0 3 9
21	Bund reservation	0 3 17			
22	Moragodawewa (tank and bund)	38 1 22			
23	Bund reservation	0 2 27			1,809 3 20

and bounded as follows: on the north by the village limit of Etakada, the village limit of Hiralugama; on the east by the village limit of Hiralugama, the village limit of Ambagahawewa; on the south by the boundary of the Kende korale (the village limit of Munamalagahawewa, the village limit of Kokatiyagollewa), the village limit of Unagaswewa, the village limit of Unagaswewa (the Bogaha-ela); on the west by the village limit of Unagaswewa, the village limit of Kidagalegama (part of Maha-ela), the village limit of Kidagalegama, the village limit of Galenbindunuwewa.

NOTE.—The following lots lying within the above boundaries are excluded from this order, and their aggregate acreage of 109 acres 3 roods and 16 perches is not included in the acreage of 1,809 acres 3 roods and 20 perches given above:—

Preliminary plan 641.

Lot.	Name of Land.	Extent, A. R. P.	Lot.	Name of Land.	Extent, A. R. P.
2C	Moragodalandu (T. P. 319,544)	1 2 19	2K	Moragahalandu (T. P. 319,502)	0 0 29
4	Taranogollewapuranawela	11 3 35	17	Chena-accara (T. P. 321,303)	2 0 32
26	Katuwagamapuranawela	2 3 26	17A	Chena-accara	0 0 36
A 2D	Moragodalandu	0 0 14	A 12	Kubukgahalandu (parts of T. Ps. 250,959, 250,958, and 250,960)	8 0 16
A 2F	Do. (T. P. 320,412)	1 3 12	A 12A	Kubukgahalandu (reservation for stream) (T. P. 319,533)	0 2 38
A 2H	Do. (T. P. 320,584)	1 3 28	A 12B	Kubukgahalandu	0 0 17
A 7	Kadurugahalandu	2 2 4	A 13	Diulgahalandu (parts of T. Ps. 250,958, 250,959, and 250,960)	4 2 25
A 8	Dambagahalandu (parts of T. Ps. 266,482 and 220,182)	3 2 39	A 34B	Maha-ela (stream) (T. P. 319,503)	0 0 11
A 9	Siyambalagahawela (parts of T. Ps. 220,182 and 266,482)	3 3 32	A 34C	Do. (T. P. 319,502)	0 0 18
A 10	Kappetiwapuranawela (parts of T. Ps. 250,957 and 266,482)	9 0 20	B 2M	Moragodalandu (T. P. 319,545)	1 2 15
A 11	Megahalandu (parts of T. Ps. 250,957 and 253,094)	13 3 16	B 18	Moragodapuranawela (T. Ps. 236,872 and 253,668)	15 1 36
A 11A	Megahalandu (reservation for stream) (T. P. 319,554)	0 1 26	B 19	Gangoda	4 2 5
A 11B	Do. (part of T. P. 250,957)	1 1 22	B 25	Halambagahalandu (part of T. P. 258,668 and T. Ps. 258,574 and 236,872)	10 2 38
A 11C	Do.	0 2 30			
2I	Moragahalandu (T. P. 319,503)	1 3 33			
2J	Do. (T. P. 319,502)	2 1 24			109 3 16



Surveyor-General's Office,
Colombo, February 28, 1916.

Scale of 32 Chains to an Inch.

G. K. THORNHILL,
for Surveyor-General.

March 22, 1917.

T. G. WILLETT,
Special Officer.

Kegalla S. O. No. 165.

**Order under Section 4, Sub-section (1), of "The Waste Lands Ordinances of 1897, 1899, 1900, and 1903,"
declaring Land to be Crown Property.**

In the matter of the land commonly called or known as Pinnagollehena, Ratmalgahakotuwa, situate in the village of Gangoda, in the Galboda korale of the Kegalla District, in the Province of Sabaragamuwa, and of "The Waste Lands Ordinances of 1897, 1899, 1900, and 1903."

WHEREAS in pursuance of section 1 of the said Ordinances it was duly notified on the 22nd day of October, 1915, that if no claim to the land commonly called or known as Pinnagollehena, Ratmalgahakotuwa, situate in the village of Gangoda, in the Galboda korale of the Kegalla District, in the Province of Sabaragamuwa, containing in extent 1 acre 2 roods and 31 perches, and shown as lot 173 in preliminary plan 171 and in the annexed diagram, was made to Thomas Graham Willett, Special Officer appointed under section 28 of the said Ordinances, within the period of three months from the date specified in such notice, such land would be declared the property of the Crown, and dealt with on account of the Crown (*vide* Notice No. 5,659):

And whereas Dewatapedige Mallandu of Gangoda made claim thereto, and whereas the said claimant came to an agreement dated the 9th day of June, 1916, whereby, in consideration of (a) the Settlement Officer settling as private, lots 156 and 180 of the block survey preliminary plan 171, otherwise than under the Waste Lands Ordinances, (b) her being declared the purchaser of lots 187 and 188 of the notice and of the block survey preliminary plan 171, for a sum of Rs. 8, she withdrew her claim to the above-mentioned lot 173, I, Thomas Graham Willett, the aforesaid Special Officer, under and by virtue of the powers vested in me in that behalf by section 4 of the said Ordinances, do hereby on this 26th day of March, 1917, order and declare, under section 4, sub-section (1), of the said Ordinances, that the said land, as more fully described herein below, is the property of the Crown.

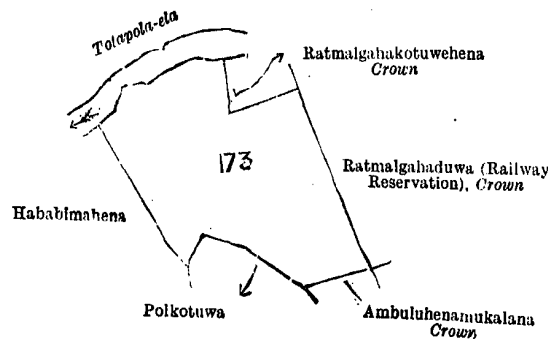
Description of the Land referred to.

The following lot situated in the village of Gangoda, in the Galboda korale of the Kegalla District, in the Province of Sabaragamuwa, as described in the annexed diagram :—

Preliminary plan 171.

Lot.	Name of Land.	Extent, A. R. P.
173	Pinnagollehena, Ratmalgahakotuwa	1 2 31

and bounded as follows : on the north by the Totapola-ela, Ratmalgahakotuwehena to be declared the property of the Crown under the Waste Lands Ordinances ; on the east by Ratmalgahaduwa (railway reservation) to be declared the property of the Crown under the Waste Lands Ordinances ; on the south by Ambuluhenamukalana to be declared the property of the Crown under the Waste Lands Ordinances, Polkotuwa claimed by Singhalapedige Siriya ; on the west by Hababimahena claimed by Dewatapedigedera Sirimala and others.



Surveyor-General's Office,
Colombo, February 5, 1917.

Scale of 4 Chains to an Inch.

A. H. G. DAWSON,
for Surveyor-General.

March 26, 1917.

T. G. WILLETT,
Special Officer.