

# Ceylon Government Gazette

Published by Authority.

No. 6,881 — FRIDAY, JUNE 15, 1917.

PART I.—General: Minutes, Proclamations, Appointments, and General Government Notifications.  
 PART II.—Legal and Judicial.  
 PART III.—Provincial Administration.  
 PART IV.—Land Settlement.  
 PART V.—Mercantile, Marine, Municipal, Local, &c

Separate paging is given to each Part, in order that it may be filed separately.

## Part IV.—Land Settlement.

	PAGE	PAGE
Preliminary Notices .. .. .	875	Final Orders .. .. . 893

### PRELIMINARY NOTICES.

#### Matale Notice No. 6,391.

##### Notice under "The Waste Lands Ordinances of 1897, 1899, 1900, and 1903."

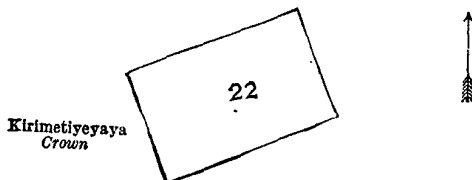
TAKE notice that unless within three months from June 15, 1917, the persons, if any, who claim any interest in the land hereinafter mentioned make claim in person or in writing to the said land or to some interest therein to J. M. Davies, Esq., Special Officer appointed under section 28 of "The Waste Lands Ordinances of 1897, 1899, 1900, and 1903," at his office at Fort, Colombo:

Such Special Officer, in pursuance of the powers vested in him by the said Ordinances, will declare by writing under his hand that the land, to which no claim has been made, is the property of the Crown.

J. M. DAVIES,  
Special Officer.

#### Description of the Land referred to.

The land commonly called or known as Schonpitiya (cemetery), situated in the hamlet of Amunewala, in Laggala Pallesiya pattu of the Matale east division of the Matale District, in the Central Province, containing in extent 1 acre and 1 perch, and shown as lot 22 in topo preliminary plan 2 and in the annexed diagram; and bounded as follows: on the north, east, south, and west by Kirimetiyyaya claimed by the Crown.



Surveyor-General's Office,  
Colombo, February 14, 1917.

Scale of 4 Chains to an Inch.

A. H. G. DAWSON,  
for Surveyor-General.

Matale S. O. 1—1917.

#### Matale Notice No. 6,392.

##### Notice under "The Waste Lands Ordinances of 1897, 1899, 1900, and 1903."

TAKE notice that unless within three months from June 15, 1917, the persons, if any, who claim any interest in the land hereinafter mentioned make claim in person or in writing to the said land or to some interest therein to J. M. Davies, Esq., Special Officer appointed under section 28 of "The Waste Lands Ordinances of 1897, 1899, 1900, and 1903," at his office at Fort, Colombo:

Such Special Officer, in pursuance of the powers vested in him by the said Ordinances, will declare by writing under his hand that the land, to which no claim has been made, is the property of the Crown.

J. M. DAVIES,  
Special Officer.

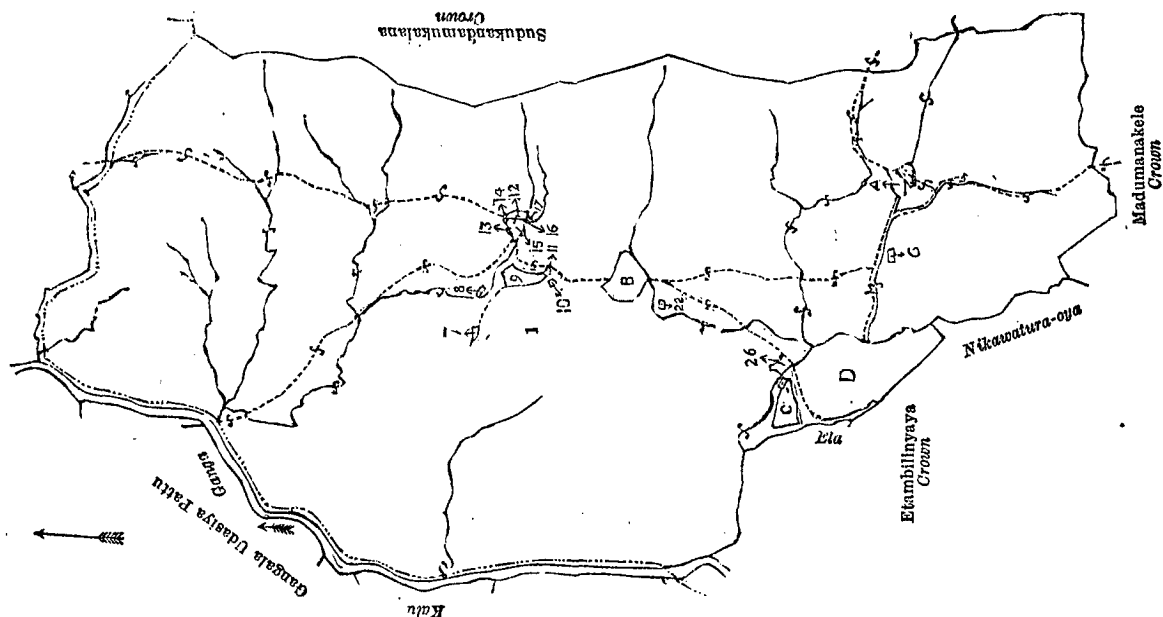
*Description of the Land referred to.*

The land commonly called or known as Etambiliyaya, Talakolawelapitiyeyaya, Waratennehenyaya, Batalayaya, Dambagalwalayaya, Kongahakandemulayaya, Eluwanskandeyaya *alias* Balatweleyaya, Hunugalagawayaya, Hapukotuweyaya, Polonhena, Welapaulayaya, Welanlandeyaya, Dambalgalewelehenyaya, Gedambalandehenyaya, Moraketi-yaya, Kirimetiye-yaya, Gadiwaleyaya, Pandalugahayaya, Wellewalahenyaya, Galagawayaya, Bogahagawayaya, Kabara-goimadayaya, Ritigalleyyaya, Etamillanyaya, Alioluweyaya, Maragahamulayaya, Dikyaya, Madulandeyaya, Nabodagasmadeyaya, Mukolapelessa, Patamkanata, Katuwalagaleyaya, Pilagolleyaya, Dambemulayaya, Illagollayaya, Madeyaya, Suriyagahalanda, Batukanattheyaya, Wadakahamadeyaya, Keenakandeyaya, Bambaragahatenneyaya, Kandeyaya, Malabodayaya, Galwaleyaya, and Bambaragahamulayaya, situated in the villages of Galgedewela, Weliwita, Akarahediya, Amunewela, in Laggala Pallesiya pattu of the Matale east division of the Matale District, in the Central Province, containing in extent 7,198 acres, and shown as lot 1 in topo preliminary plan 2 and in the annexed diagram; and bounded as follows: on the north by the boundary of Gangala Udasiya pattu (a tributary of Kalu-ganga); on the east by Sudukandamukalana; on the south by Madumanakele belonging to the Crown; on the west by Nikawatura-oya, Etambiliyaya belonging to the Crown, an ela, Nikawatura-oya, the boundary of Gangala Udasiya pattu (Kalu-ganga).

NOTE.—The following lots lying within the above-mentioned boundaries are excluded from this notice, and their aggregate acreage of 189 acres 1 rood and 6 perches is not included in the acreage of 7,198 acres given above:—

## Topo preliminary plan 2.

Lot.	Name of Land.	Extent, A. R. P.	Lot.	Name of Land.	Extent, A. R. P.
A 2	Aswedduma	1 3 13	B 18	Kolongahakumbura, &c.	9 2 22
A 3	Haunnepanguwa	0 0 38	B 19	Ihala-aswedduma	0 2 12
A 4	Scholawatta (school garden)	0 3 18	B 20	Do.	0 1 21
A 5	Alutgedera, Pahalagedera	2 1 35	B 21	Pahalagederawatta, &c.	1 2 28
6	Pillagollesohonpitiya	1 0 2	22	Sohonpitiya (cemetery)	1 0 1
7	Dambelewala	1 3 12	C 23	Yalwela, Maswela	17 2 7
8	Kalawelkanattesohonpitiya (cemetery)	1 0 0	C 24	Gederawatta	0 2 8
9	Batalakotuwa, &c.	12 2 20	C 25	Pitaneluwasohonpitiya	1 0 9
10	Welpitiya	0 1 9	26	Madalandemukalana	5 1 31
11	Do.	0 1 31	D 27	Uipotamukalana	37 3 22
12	Banagepitiya, Ihalagederawatta, &c.	2 2 13	D 28	Uipoteyaya, Pannapitiyeyaya	46 1 15
13	Pahalagedera	0 1 7	D 29	Naida-asweddumepillewa	0 2 7
14	Banagegawagedera	0 0 30	D 30	Do.	0 1 8
15	Elanegodawatta	0 0 8	D 31	Naida-asweddumekumbura	2 2 5
16	Alutgedera	0 0 27	D 32	Pannipitiyemukalana	17 0 16
17	Alutgederawatta	0 0 32	D 33	Pannipitiyeyaya	20 2 19
					189 1 6



Surveyor-General's Office,  
Colombo, February 14, 1917.

Scale of 1 Mile to an Inch.

Matale S. O. 2—1917.

A. H. G. DAWSON,  
for Surveyor-General.

**Matale Notice No. 6,393.****Notice under "The Waste Lands Ordinances of 1897, 1899, 1900, and 1903."**

TAKE notice that unless within three months from June 15, 1917, the persons, if any, who claim any interest in the lands hereinafter mentioned or in any one or more of such lands or to some interest therein make claim in person or in writing to the said lands or any of them or to some interest therein to J. M. Davies, Esq., Special Officer appointed under section 28 of "The Waste Lands Ordinances of 1897, 1899, 1900, and 1903," at his office at Fort, Colombo:

Such Special Officer, in pursuance of the powers vested in him by the said Ordinances, will declare by writing under his hand that the said lands, or such of them as to which no claim has been made, are the property of the Crown.

J. M. DAVIES,  
Special Officer.

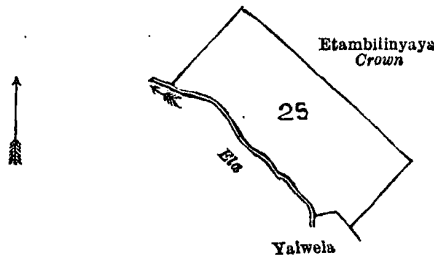
Description of the Lands referred to.

The following lots situated in the village of Weliwita, in the Laggala Pallesiya pattu of the Matale east division of the Matale District, in the Central Province, as described in the annexed diagrams :—

I.—Topo preliminary plan 2.

Lot.	Name of Land.	Extent, A. R. P.
25	Pitaneluwesohonpitiya (cemetery)	1 0 9

and bounded as follows : on the north and east by Etambilinyaya claimed by the Crown ; on the south by Etambilinyaya claimed by the Crown, Yalwela claimed by Punchi Banda Dullewa, an ela ; on the west by Yalwela claimed by Punchi Banda Dullewa, an ela.



Surveyor-General's Office,  
Colombo, February 14, 1917.

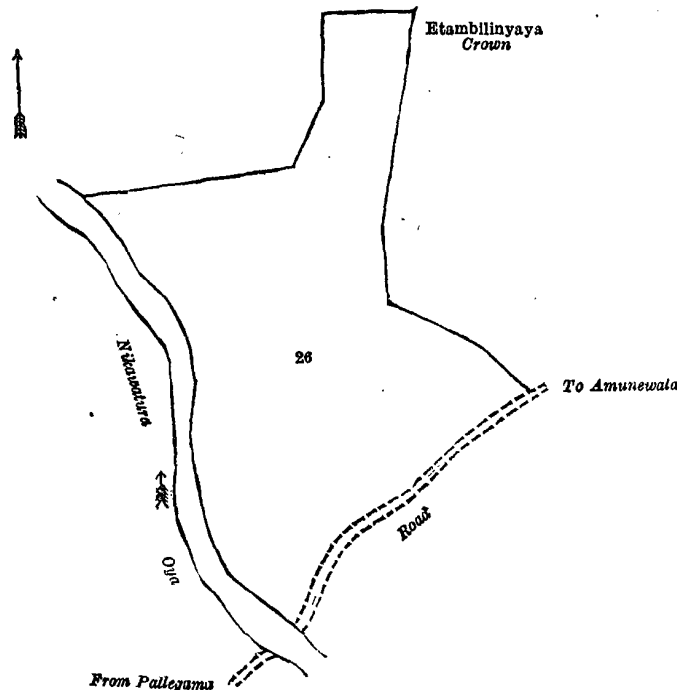
Scale of 4 Chains to an Inch.

A. H. G. DAWSON,  
for Surveyor-General.

II.—Topo preliminary plan 2.

Lot.	Name of Land.	Extent, A. R. P.
26	Madulandemukalana	5 1 31

and bounded as follows : on the north by Etambilinyaya claimed by the Crown ; on the east by Etambilinyaya claimed by the Crown, a road from Pallegama to Amunewala ; on the south by a road from Pallegama to Amunewala, Nikawatura-oya ; on the west by Nikawatura-oya.



Surveyor-General's Office,  
Colombo, February 14, 1917.

Scale of 4 Chains to an Inch.

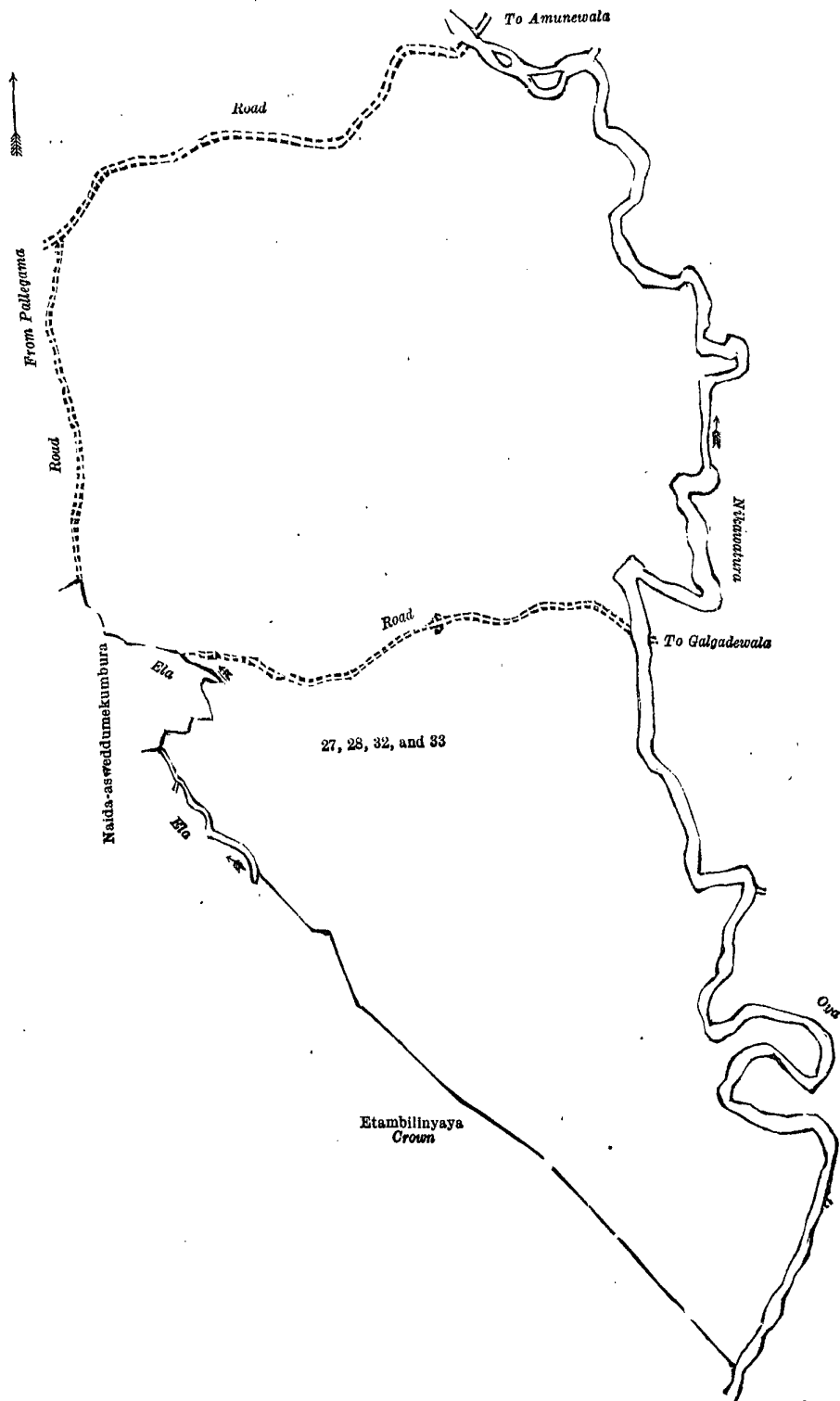
A. H. G. DAWSON,  
for Surveyor-General.

III.—Topo preliminary plan 2.

Lot.	Name of Land.	Extent, A. R. P.
27	Ulpotamukalana	37 3 22
28	Ulpoteyaya, Pannapitdiyeyaya	46 1 15
32	Pannipitdiyemukalana	17 0 16
33	Pannipitdiyeyaya	20 2 19

121 3 32

and bounded as follows : on the north by a road from Pallegama to Amunewala, Nikawatura-oya ; on the east by Nikawatura-oya ; on the south by Etambilinyaya claimed by the Crown ; on the west by Etambilinyaya claimed by the Crown, an ela, Naida-asweddumekumbura claimed by Dullewa Adigar, an ela, Naida-asweddumekumbura claimed by Dullewa Adigar, a road.



Surveyor-General's Office,  
Colombo, February 14, 1917.

Scale of 8 Chains to an In.  
Matale S. O. 3—1917.

A. H. G. DAWSON,  
for Surveyor-General.

**Matale Notice No. 6,394.**

**Notice under "The Waste Lands Ordinances of 1897, 1899, 1900, and 1903."**

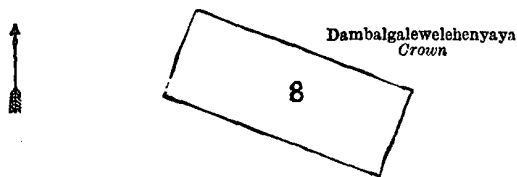
TAKE notice that unless within three months from June 15, 1917, the persons, if any, who claim any interest in the land hereinafter mentioned make claim in person or in writing to the said land or to some interest therein to J. M. Davies, Esq., Special Officer appointed under section 28 of "The Waste Lands Ordinances of 1897, 1899, 1900, and 1903," at his office at Fort, Colombo:

Such Special Officer, in pursuance of the powers vested in him by the said Ordinances, will declare by writing under his hand that the land, to which no claim has been made, is the property of the Crown.

J. M. DAVIES,  
Special Officer.

*Description of the Land referred to.*

The land commonly called or known as Kalawelkanattesohonpitiya (cemetery), situated in the hamlet of Akarahediya, in the Laggala Pallesiya pattu of the Matale East division of the Matale District, in the Central Province, containing in extent 1 acre, shown as lot 8 in topo preliminary plan 2 and in the annexed diagram; and bounded as follows: on the north, east, south, and west by Dambalgalewelehenyaya claimed by the Crown.



Surveyor-General's Office,  
Colombo, February 14, 1917.

Scale of 4 Chains to an Inch.

Matale S. O. 4—1917.

A. H. G. DAWSON,  
for Surveyor-General.

**Matale Notice No. 6,395.****Notice under "The Waste Lands Ordinances of 1897, 1899, 1900, and 1903."**

TAKE notice that unless within three months from June 15, 1917, the persons, if any, who claim any interest in the lands hereinafter mentioned or in any one or more of such lands or to some interest therein make claim in person or in writing to the said lands or any of them or to some interest therein to J. M. Davies, Esq., Special Officer appointed under section 28 of "The Waste Lands Ordinances of 1897, 1899, 1900, and 1903," at his office at Fort, Colombo:

Such Special Officer, in pursuance of the powers vested in him by the said Ordinances, will declare by writing under his hand that the said lands, or such of them as to which no claim has been made, are the property of the Crown.

J. M. DAVIES,  
Special Officer.

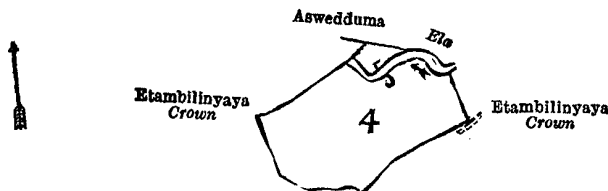
*Description of the Lands referred to.*

The following lots situated in the hamlet of Galgedewela, in the Laggala Pallesiya pattu of the Matale East division of the Matale District, in the Central Province, as described in the annexed diagrams:—

**I.—Topo preliminary plan 2.**

Lot.	Name of Land.	Extent, A. R. P.
4	Scholewatta (school garden)	0 3 18

and bounded as follows: on the north by Aswedduma claimed by Appuhamy, an ela; on the east by Etambilinyaya claimed by the Crown; on the south and west by Etambilinyaya claimed by the Crown.



Surveyor-General's Office,  
Colombo, February 14, 1917.


Scale of 4 Chains to an Inch.

A. H. G. DAWSON,  
for Surveyor-General.

**II.—Topo preliminary plan 2.**

Lot.	Name of Land.	Extent, A. R. P.
6	Pillagollesohonpitiya (cemetery)	1 0 2

and bounded as follows: on the north, east, south, and west by Pilagolleyaya claimed by the Crown.



Surveyor-General's Office,  
Colombo, February 14, 1917.

Scale of 4 Chains to an Inch.

Matale S. O. 5—1917.

A. H. G. DAWSON,  
for Surveyor-General.

**Matale Notice No. 6,396.****Notice under "The Waste Lands Ordinances of 1897, 1899, 1900, and 1903."**

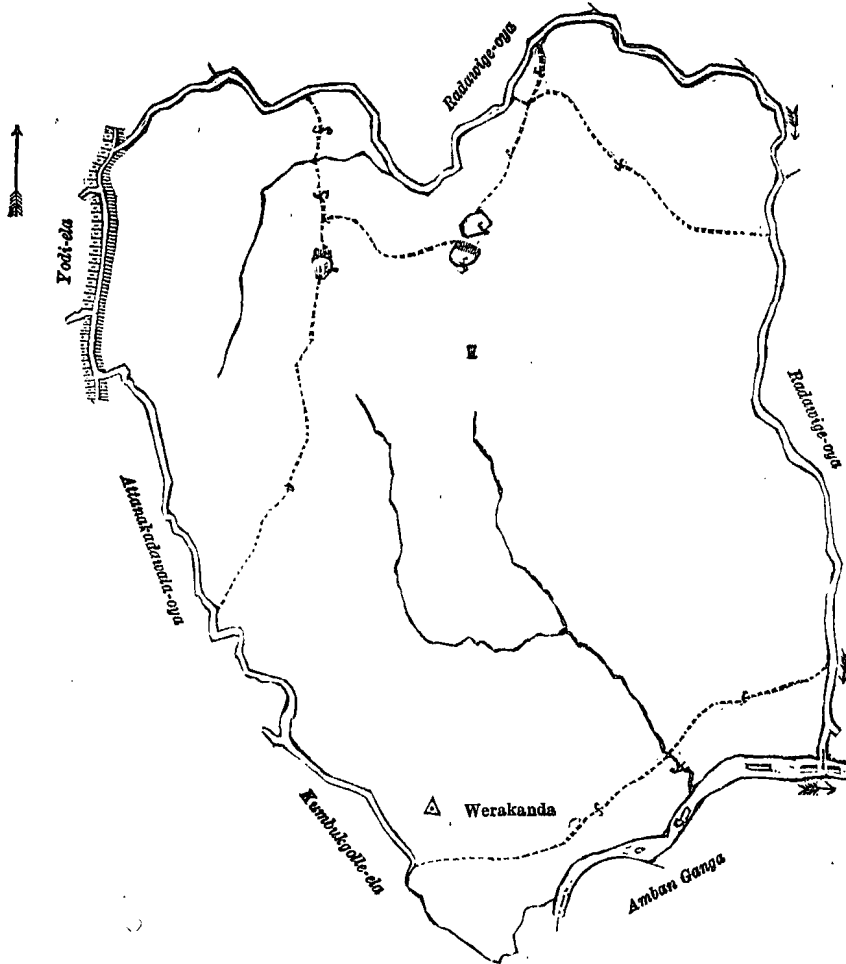
TAKE notice that unless within three months from June 15, 1917, the persons, if any, who claim any interest in the land hereinafter mentioned make claim in person or in writing to the said land or to some interest therein to J. M. Davies, Esq., Special Officer appointed under section 28 of "The Waste Lands Ordinances of 1897, 1899, 1900, and 1903," at his office at Fort, Colombo:

Such Special Officer, in pursuance of the powers vested in him by the said Ordinances, will declare by writing under his hand that the land, to which no claim has been made, is the property of the Crown.

J. M. DAVIES,  
Special Officer.

*Description of the Land referred to.*

The land commonly called or known as Radawigeoyamukalana, Vepatwewamukalana, Konwewemukalana, Rampanedamanamukalana, Werakandamukalana, Konwewa, Konwewawela, Vepatwewa, situated in Gangala Udasiya pattu, in the Matale East division of the Matale District, in the Central Province, containing in extent 8,440 acres 2 roods and 8 perches, shown as lot 1 in topo preliminary plan 3 and in the annexed diagram; and bounded as follows: on the north and east by the Radawige-oya; on the south by the Amban-ganga, the Kumbukgolle-ela; on the west by the Kumbukgolle-ela, the Attanakadawala-oya, the Yodi-ela.



Surveyor-General's Office,  
Colombo, February 14, 1917.

Scale of 1 Mile to an Inch.  
Matale S. O. 6—1917.

A. H. G. DAWSON,  
for Surveyor-General.

**Kalutara Notice No. 6,397.**

**Notice under "The Waste Lands Ordinances of 1897, 1899, 1900, and 1903."**

TAKE notice that unless within three months from June 15, 1917, the persons, if any, who claim any interest in the lands hereinafter mentioned or in any one or more of such lands or to some interest therein make claim in person or in writing to the said lands or any of them or to some interest therein to T. A. Hodson, Esq., Special Officer appointed under section 28 of "The Waste Lands Ordinances of 1897, 1899, 1900, and 1903," at his office at Fort, Colombo:

Such Special Officer, in pursuance of the powers vested in him by the said Ordinances, will declare by writing under his hand that the said lands, or such of them as to which no claim has been made, are the property of the Crown.

T. A. HODSON,  
Special Officer.

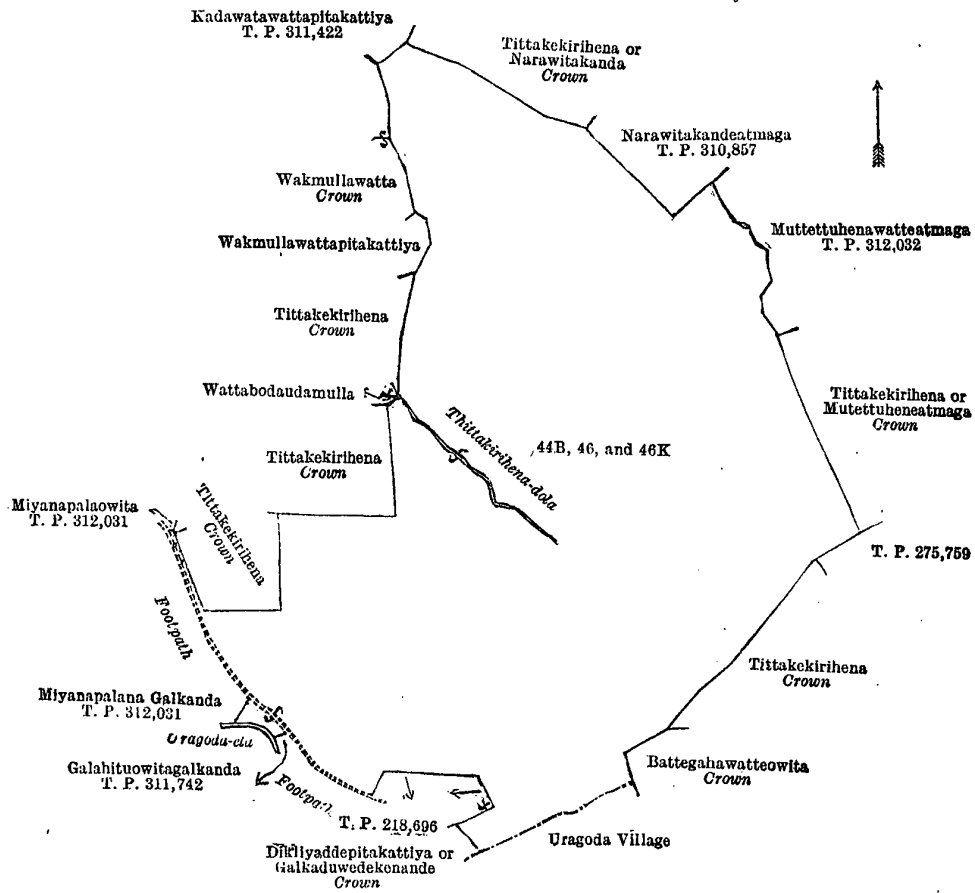
*Description of the Lands referred to.*

The following lots situated in the village of Madawala, in the Walallawiti pattuwa of the Pasdun korale west of the Kalutara District, in the Western Province, as described in the annexed diagrams:—

I.—Preliminary plan 82.			
Lot.	Name of Land.		Extent, A. R. P.
44B	.. Dikiliyaddepitakattiya	..	0 1 35
46	.. Thiththakekirihihenakanda and Narawitakanda	..	54 0 12
46K	.. Tittakekirihihena (reservation for path)	..	0 0 14
			54 2 21

and bounded as follows: on the north by Kadawatawattapitakattiya sold by the Crown (T. P. 311,422), Tittakekirihihena or Naranwitakanda claimed by the Crown, Narawitakandeatmaga sold by the Crown (T. P. 310,857); on the east by Muttettuhenuawatta-atmaga sold by the Crown (T. P. 312,032), Tittakekirihihena or Muttettuhenuawatta-atmaga claimed by the Crown; on the south by T. P. 275,759, Tittakekirihihena claimed by the Crown, Battegahawatteowita claimed by the Crown, the village limit of Urugoda, Dikiliyaddepitakattiya or Galkaduwedekenande claimed by the Crown, T. P. 218,696, a

footpath, Galahituowitagalkanda sold by the Crown (T. P. 311,742), the Uragoda-ela; on the west by Miyanapalanagalkanda sold by the Crown (T. P. 312,031), a footpath, Miyanapalaowita sold by the Crown (T. P. 312,031), Tittakekiriheha belonging to the Crown, Tittakekiriheha claimed by the Crown, Watabodaudamulla claimed by Don Amonis Jayawardena, Tittakekiriheha claimed by the Crown, Wakkullawattapitakattiya claimed by Maddumage Issonappu and others, Wakkullawatta claimed by the Crown.



Surveyor-General's Office,  
Colombo, December 13, 1916.

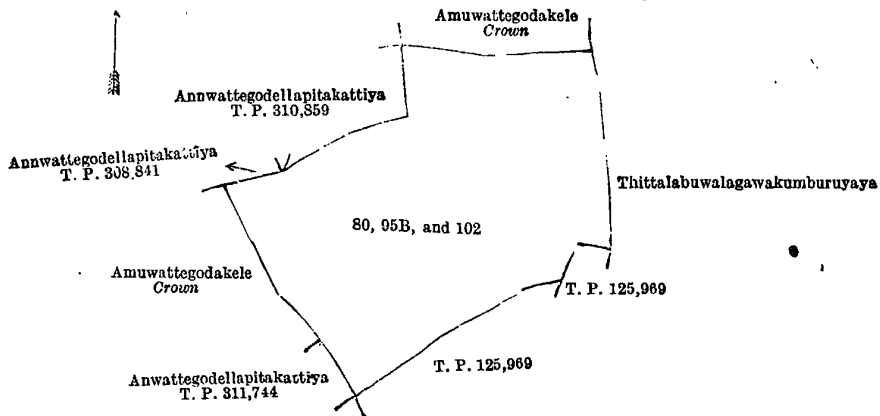
Scale of 8 Chains to an Inch.

A. H. G. DAWSON,  
for Surveyor-General.

II.—Preliminary plan 82.

Lot.	Name of Land.	Extent, A. R. P.
80	Amuwattegodakele	2 0 17
95B	Do.	0 0 12
102	Amuwattegodella	1 3 12
		4 0 1

and bounded as follows: on the north by Annwattegodellapitakattiya sold by the Crown (T. P. 308,841) Annwattegodellapitakattiya sold by the Crown (T. P. 310,859) Amuwattegodakele claimed by the Crown; on the east by Thittalabuwalagawakumburuyaya (private); on the south by T. P. 125,969; on the west by Annwattegodellapitakattiya sold by the Crown (T. P. 311,744), Amuwattegodakele claimed by the Crown.



Surveyor-General's Office,  
Colombo, December 13, 1916.

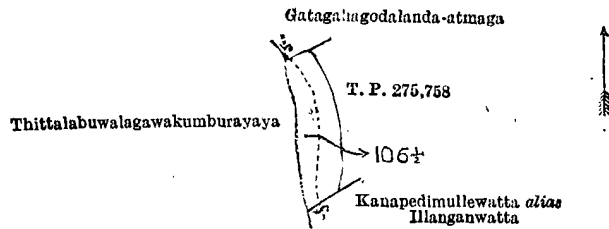
Scale of 4 Chains to an Inch.

A. H. G. DAWSON,  
for Surveyor-General.

III.—Preliminary plan 82.

Lot.	Name of Land.	Extent, A. R. P.
106½	Gatagahagodaland-atmaga (reservation for road) ..	0 1 0

and bounded as follows: on the north by Gatagahagodaland-atmaga claimed by Kalamba Arachchige Sarnelisappu; on the east by T. P. 275,758; on the south by Kanapedimullewatta *alias* Illanganwatta claimed by Kalamba Arachchige Don Sarnelis and others; on the west by Thittalabuwalagawakumbureyaya (private).



Surveyor-General's Office,  
Colombo, December 13, 1916.

Scale of 4 Chains to an Inch.

A. H. G. DAWSON,  
for Surveyor-General.

IV.—Preliminary plan 82.

Lot.	Name of Land.	Extent, A. R. P.	Lot.	Name of Land.	Extent, A. R. P.
73	Madawalakandeatmaga	3 0 17	155	Kajugaswattedeniya	1 1 23
137	Dimiangahahenakanda	0 0 9	156	Kahambilidola (stream)	0 2 15
153	Madawalakanda, Marakotakanda, and Tittalabuwelagawakumburealutas-wedduma	255 1 33	167	Kahambilidola-attudola (stream)	0 1 6
153G	Madawalakanda or Mutettuhena	2 0 31			263 0 14

and bounded as follows: on the north by T. P. 275,758 Galbodawattapitakattiya sold by the Crown (T. P. 317,745), Galbodawattapitakattiya claimed by Weerasinghe Girohami and another, Galbodawattapitakattiya sold by the Crown (T. P. 308,842), Mahawatta claimed by M. Odanis and others, T. P. 275,598, Madawalkanda-atmaga sold by the Crown (T. P. 312,175) Mahawattapitakattiyadeniya claimed by Girohami and others, Wattabodakattiya claimed by M. Odanis and others, Talgahawatta claimed by Cornelia Appu and another, Galabodawatta claimed by M. Pedrick Appu and others, Galabodawatta claimed by Maddumage Kalu Appu and another, Madawalakumbura or Ihalakumbureudumulla claimed by the Crown, Ihalakumbura claimed by M. Kalu Appu and others, T. P. 197,813, T. P. 197,812, Ukgaswatta claimed by Kalamba Arachchige Michoris Appu and others, Gorakagahawatta claimed by Michoris Appu and others, Puhugaspit-teniya claimed by Kalamba-arachchige Harmanis and others, Maratotakandapaulaowita *alias* Batamullaowita sold by the Crown (T. P. 311,746), Koratuwawattabodakattiya claimed by Maddumage Kalu Appu and others, T. P. 197,811, T. P. 197,811 (part), Wattebodakattiya claimed by the Crown; on the east by the Kottuwa-dola, the Iddagoda pattu; on the south by the village limit of Uragoda, Gurudolaowitakumburapitakattiya sold by the Crown (T. P. 310,855), Gurudellaowita claimed by Kalamba Arachchige Don Sarnelis and others, Madawalakandeatmaga claimed by the Crown, T. P. 259,265, T. P. 219,155, T. P. 259,266; on the west by Muttettuhena-kumbura claimed by Maddumage Jayaneri Appu and others, T. P. 131,380, T. P. 278,997, T. P. 167,428, Kanapedimullewatta *alias* Illanganwatta claimed by Kalamba Arachchige Don Sarnelis and others.

*Note.*—The following lot lying within the above-mentioned boundaries is excluded from this part of the notice, and its acreage of 1 acre and 21 perches is not included in the acreage of 263 acres and 14 perches given above:—

Preliminary plan 82.

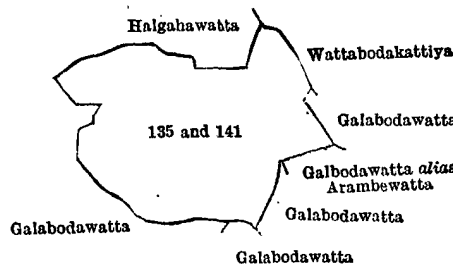
Lot.	Name of Land.	Extent, A. R. P.
154	Godaudahenakumbura	1 0 21

[For Diagram see page 883.]

V.—Preliminary plan 82.

Lot.	Name of Land.	Extent, A. R. P.
135	Arambewattakanda	1 1 0
141	Galebodawatta	0 1 25
		1 2 25

and bounded as follows: on the north by Halgahawatta claimed by Kalamba Arachchi Don Sarnelis Appu and others; on the east by Wattabodakattiya claimed by Maddumage Kalu Appu, Galabodawatta claimed by M. Baba Appu and others; on the south by Galbodawatta *alias* Arambewatta claimed by M. Kalu Appu, Galabodawatta claimed by M. Baba Appu and others, Galabodawatta claimed by Maddumage Pedrick Appu and others; on the west by Galabodawatta claimed by Maddumage Pedrick Appu and others.

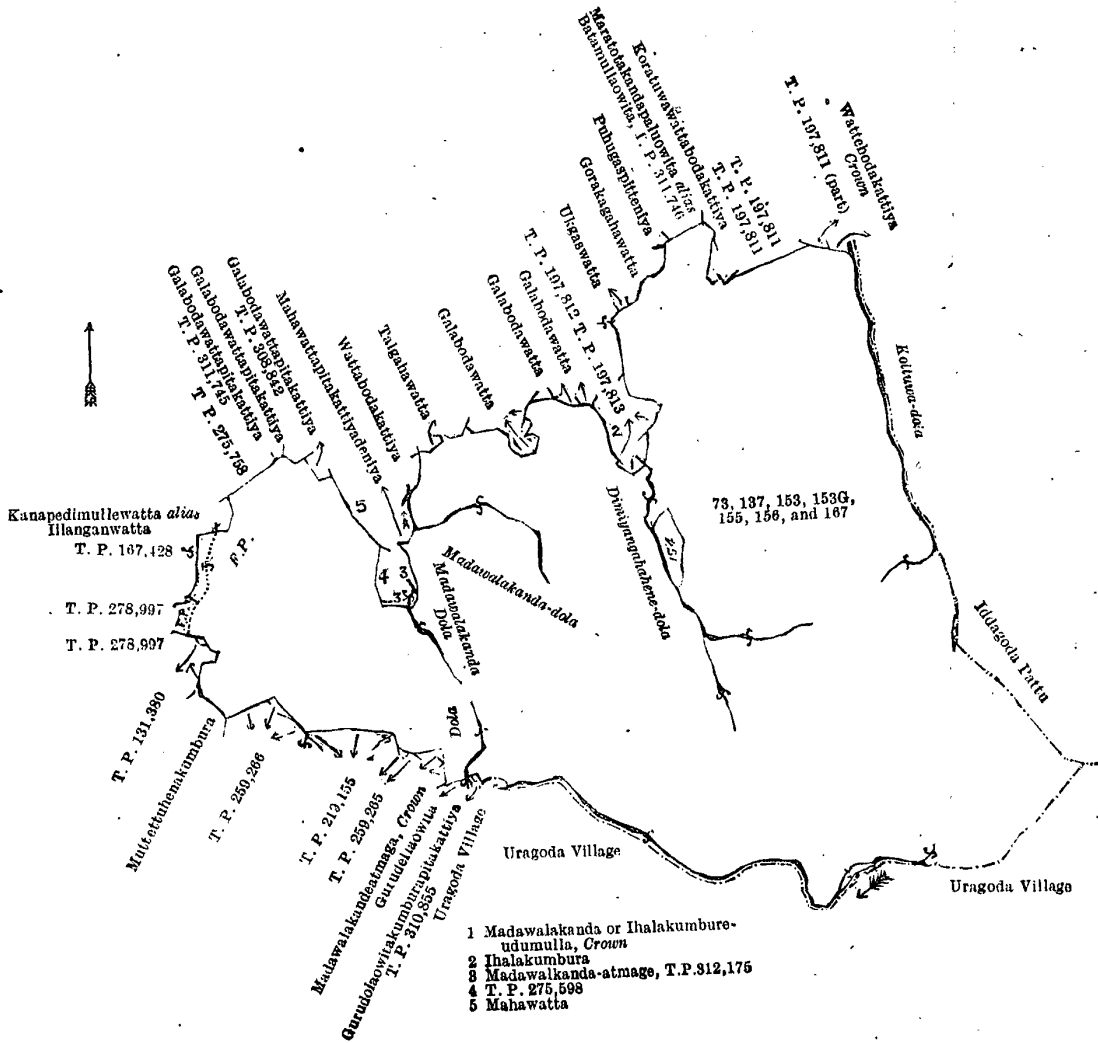


Surveyor-General's Office,  
Colombo, December 13, 1916.

Scale of 4 Chains to an Inch.

A. H. G. DAWSON,  
for Surveyor-General.





Surveyor-General's Office,  
 Colombo, December 13, 1916.

Scale of 16 Chains to an Inch.

A. H. G. DAWSON,  
 for Surveyor-General.

VI.—Preliminary plan 82.

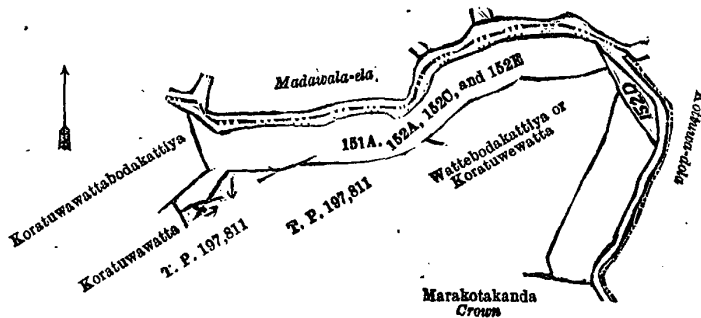
Lot.	Name of Land.	Extent, A. R. P.
151A ..	Koratuwewatta ..	0 0 18
152A ..	Wattebodakattiya or Kotuwewatta ..	0 0 22
152C ..	Wattebodakattiya ..	0 3 2
152E ..	Do. ..	0 1 30
		1 1 32

and bounded as follows: on the north by Madawala-ela; on the east by Kottuwa-dola; on the south by Marakotakanda claimed by the Crown, Wattebodakattiya or Koratuwewatta claimed by Maddumage Kalu Appu and others, T. P. 197,811; on the west by Koratuwewatta claimed by Saradiel Appu and others, Koratuwewattabodakattiya claimed by Maddumage Kalu Appu and others.

NOTE.—The following lot lying within the above boundaries is excluded from this part of the notice, and its extent of 13 perches is not included in the acreage of 1 acre 1 rood and 32 perches given above:—

Preliminary plan 82.

Lot.	Name of Land.	Extent, A. R. P.
152D ..	Wattebodakattiya (part of T. P. 93,375)	0 0 13



Surveyor-General's Office,  
 Colombo, December 13, 1916.

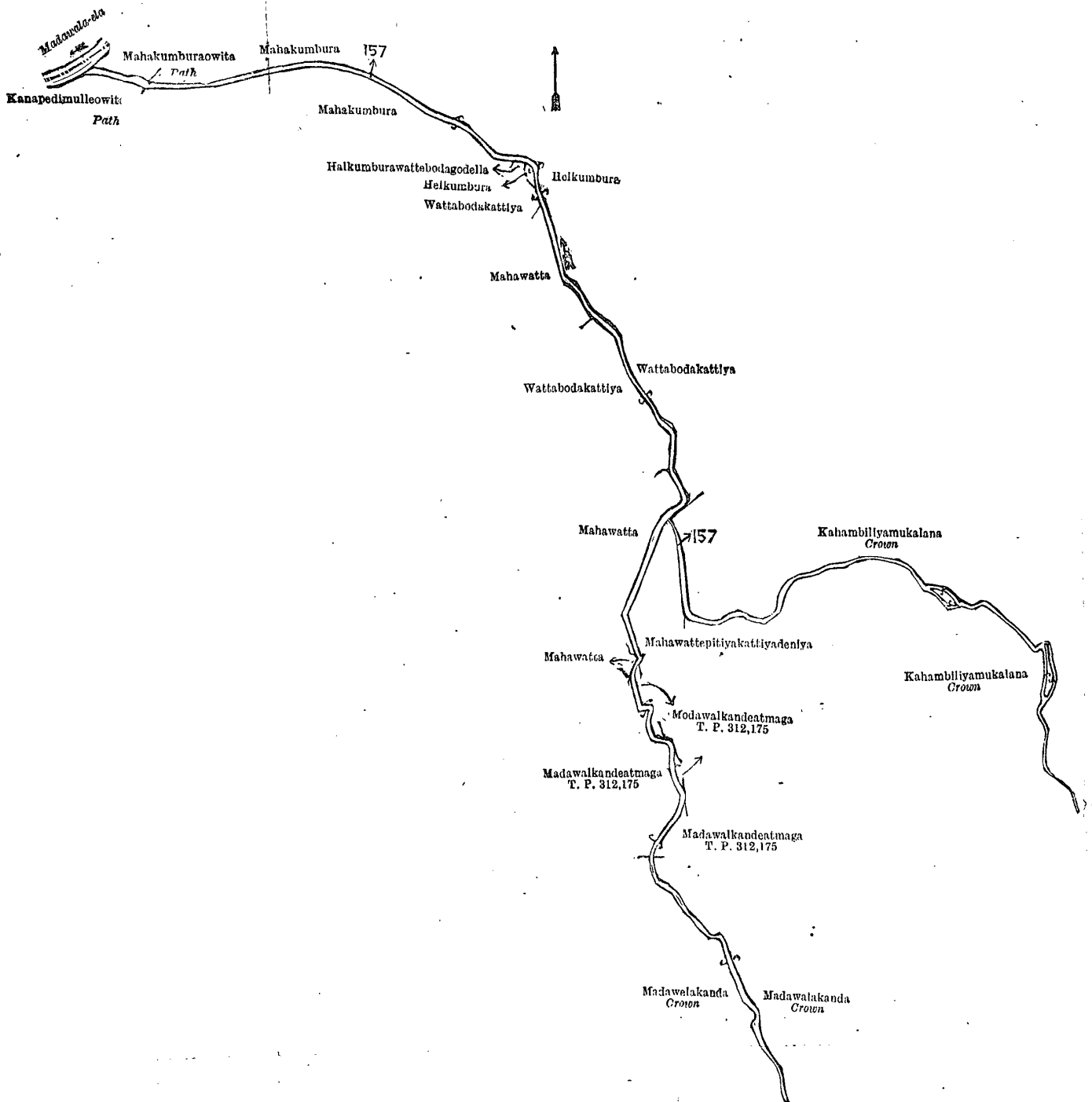
Scale of 4 Chains to an Inch.

A. H. G. DAWSON,  
 for Surveyor-General.

VII.—Preliminary plan 82.

Lot.	Name of Land.	Extent, A. R. P.
157	Madawalakandedola (stream)	0 3 15

and bounded as follows : on the north by Madawala-ela , Mahakumburaowita claimed by Madawala Maddumage Sardiell Appu and others, Mahakumbura claimed by M. M. Saradiel and others ; on the east by Helkumbura claimed by M. Charlis Appu and others, Wattabodakattiya claimed by M. Odanis and others, Kahambillyamukalana claimed by the Crown ; on the south by Kahambillyamukalana claimed by the Crown, Mahawattepitiyakattiyadeniya claimed by W. Girohamy and others, Madawalkandeatmaga sold by the Crown (T. P. 312,175) Madawalkandeatmaga sold by the Crown (T. P. 312,175), Madawalakanda claimed by the Crown ; on the west by Madawalakanda claimed by the Crown, Madawalkandeatmaga sold by the Crown (T. P. 312,175), Mahawatta claimed by Adonis Appu and others, Wattabodakattiya claimed by M. Odanis and others, Mahawatta claimed by M. Odanis and others, Wattabodakattiya claimed by M. Odanis and others, Helkumbura claimed by M. Charlis Appu and others, Halkumburawattabodagodella claimed by Carolis Appu and others, Mahakumbura claimed by M. M. Saradiel and others, Kanapedimulleowita claimed by Kalamba Araohchige Karmanis Appu and others.



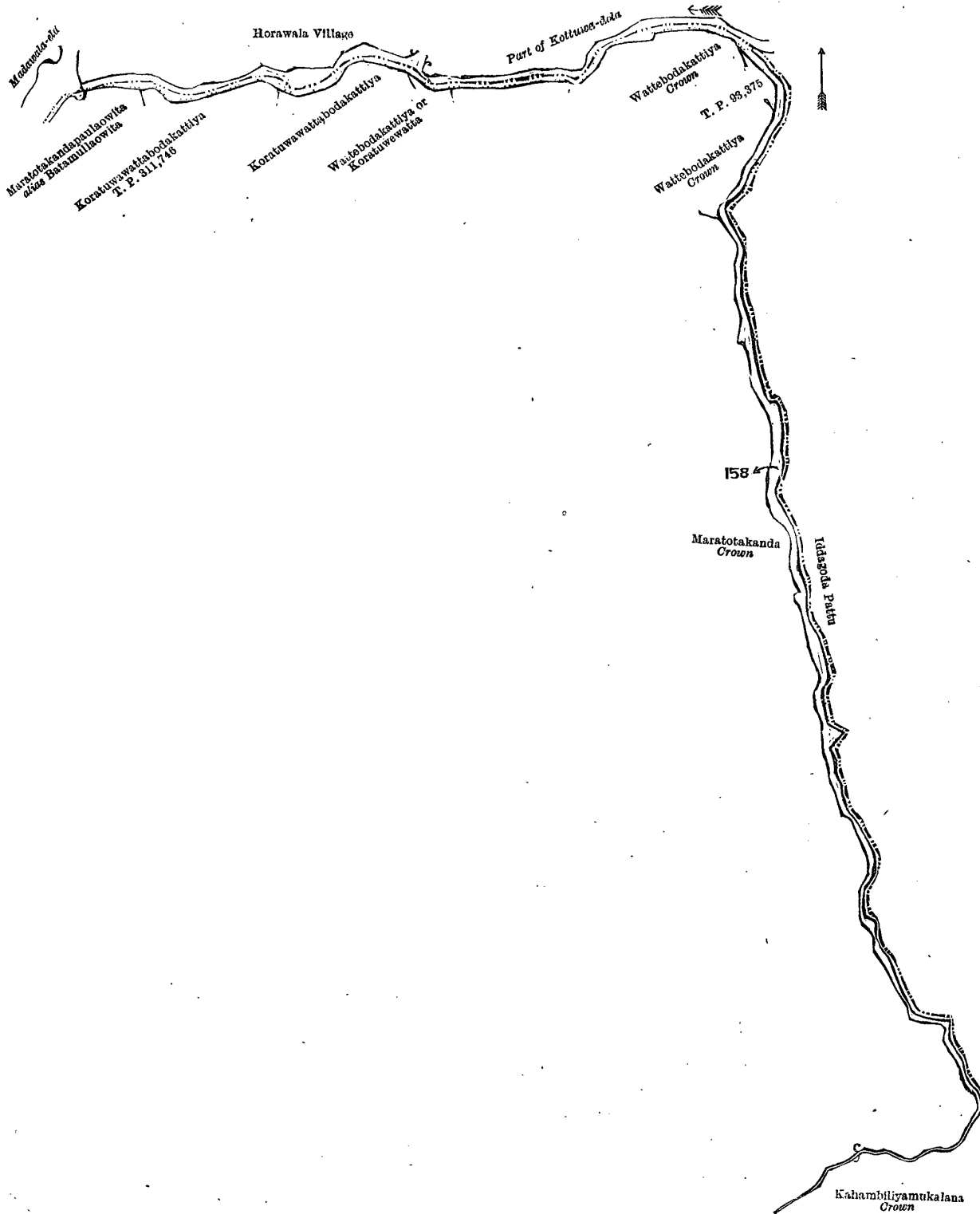
Scale of 4 Chains to an Inch.

Surveyor-General's Office,  
Colombo, December 13, 1916.

A. H. G. DAWSON,  
for Surveyor-General.

Lot.	Name of Land.	VIII.—Preliminary plan 82.	Extent, A. R. P.
158	Kottuwadola (stream)		0 3 19

and bounded as follows : on the north by part of Kottuwadola (the village limit of Horawala) ; on the east by Iddagoda pattu ; on the south by Kahambiliyamukalana claimed by the Crown, Maratotakanda claimed by the Crown, Wattabodakattiya claimed by the Crown, T. P. 93,375, Wattebodakattiya claimed by the Crown, Wattebodakattiya or Koratuwewatta claimed by Maddumage Saradiel Appu and another, Koratuwawattabodakattiya claimed by Maddumage Kalu Appu and others (T. P. 311,746), Maratolakandapaulawita *alias* Batamullaowita sold by the Crown ; on the west by Madawalaela.



Surveyor-General's Office,  
Colombo, December 13, 1916.

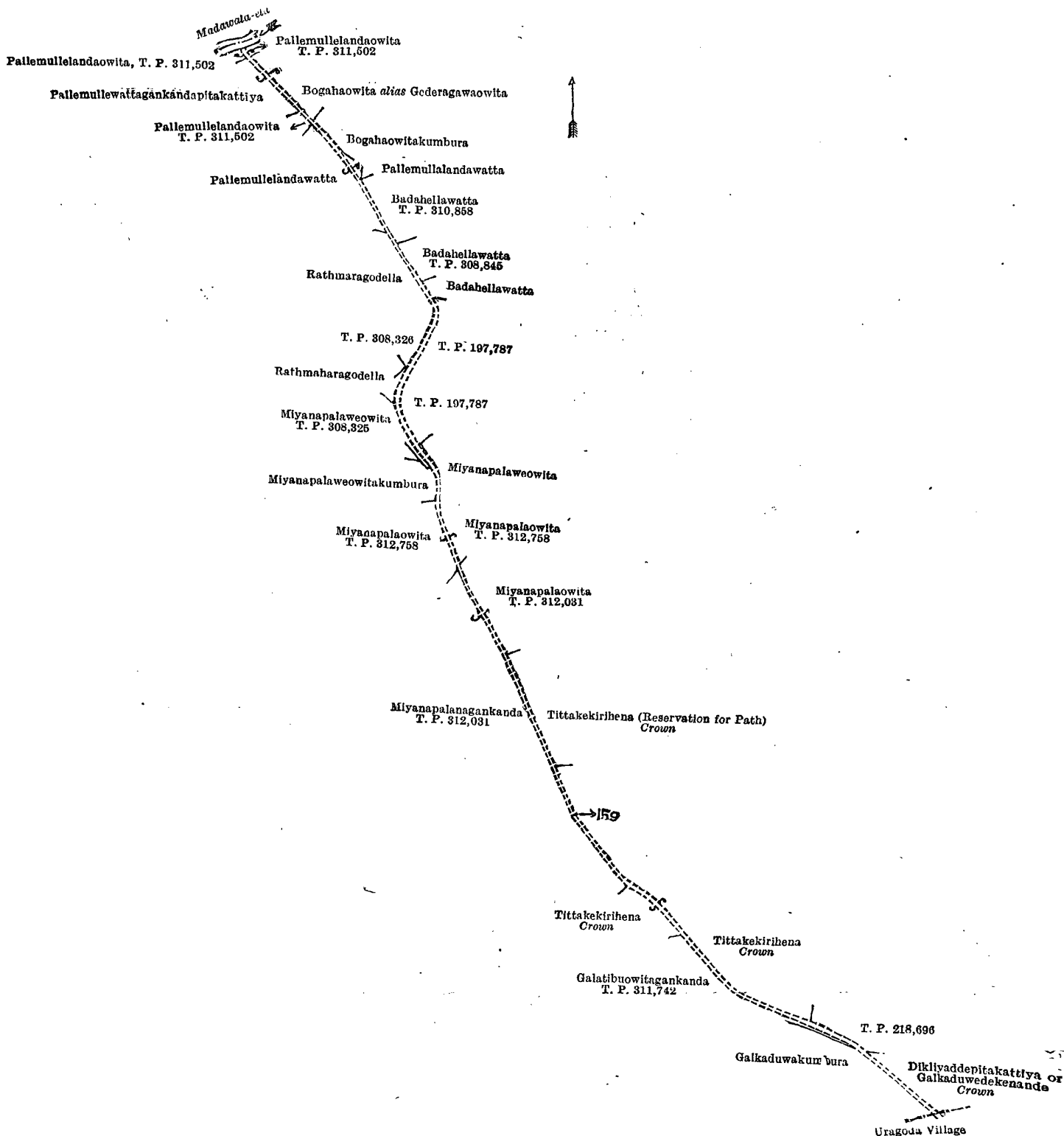
Scale of 4 Chains to an Inch.

A. H. G. DAWSON,  
for Surveyor-General.

Lot.	Name of Land.	IX.—Preliminary plan 82.	Extent, A. R. P.
159	Footpath from Welipenna to Urugoda		0 1 38

and bounded as follows : on the north by Madawala-ela, Pallemullelandaowita sold by the Crown (T. P. 311,502), Bogahaowita *alias* Gederagawaowita claimed by Madawalawattage Themis Singho and others, Bogahaowitakumbura claimed by Madawalawattage Themis Singho and others, Pallemullalandaowatta claimed by Jayanetti Korallage Don

Bastian Appuhamy and others, Badahellawatta sold by the Crown (T. P. 310,858), Badahellawatta sold by the Crown (T. P. 308,845), Badahellawatta claimed by Badahellage Isa and others ; on the east by T. P. 197,787, Miyanapalaweowita sold by the Crown, Miyanapalaowita sold by the Crown (T. P. 312,758) Miyanapalaowita sold by the Crown (T. P. 312,031), Tittakekiriheha (reservation for path) claimed by the Crown, Tittakekiriheha claimed by the Crown, T. P. 218,696, Dikliyaddepittakattiya or Galkaduwedekenanda claimed by the Crown ; on the south by the village limit of Uragoda ; on the west by Galkaduwakumbura claimed by Don Simon Appuhami, Galatibuowitagankanda sold by the Crown, (T. P. 311,742), Tittakekiriheha claimed by the Crown, Miyanapalanagankanda sold by the Crown (T. P. 312,031), Miyanapalaowita sold by the Crown (T. P. 312,758), Miyanapalaweowitakumbura claimed by Jayanetti Korlage Don Bastian Appu and others, Miyanapalaweowita sold by the Crown (T. P. 308,325), Rathmaragodella claimed by Don Piris Appuhamy, Rathmaragodella sold by the Crown (T. P. 308,326), Pallemullelandawatta claimed by Jayanetti Korlage Don Bastian Appuhamy and others, Pallemullelandaowita sold by the Crown (T. P. 311,502), Pallemullewattagankandapittakattiya claimed by J. K. Don Bastian Appuhamy and others.



Surveyor-General's Office,  
Colombo, December 13, 1916.

Scale of 4 Chains to an Inch.

A. H. G. DAWSON,  
for Surveyor-General.

X.—Preliminary plan 82.

Lot.	Name of Land.	Extent, A. R. P.
160	Uragoda-ela (part of)	1 1 26

and bounded as follows : on the north by Madawala-ela ; on the east by Medapillewa sold by the Crown (T. P. 311,500), Pallemullelandewatteowita sold by the Crown (T. P. 311,502) Miyanapalawaowitagankanda claimed by Don Hendrick Appuhami and others, Miyanapalaowita and Miyanapalawagankanda sold by the Crown (T. P. 312,031), Thithakakirihena claimed by the Crown, Galatinowitagankanda sold by the Crown (T. P. 311,742), T. P. 201,904 ; on the south by the village limit of Uragoda, part of Uragoda-ela (the village limit of Welipenna) ; on the west by part of Uragoda-ela (the village limit of Welipenna).

NOTE.—The following lot lying within the above boundaries is excluded from this part of the notice, and no part of its acreage of 3 acres 2 roods and 39 perches is not included in the acreage of 1 acre 1 rood and 26 perches given above:—

Preliminary plan 82.

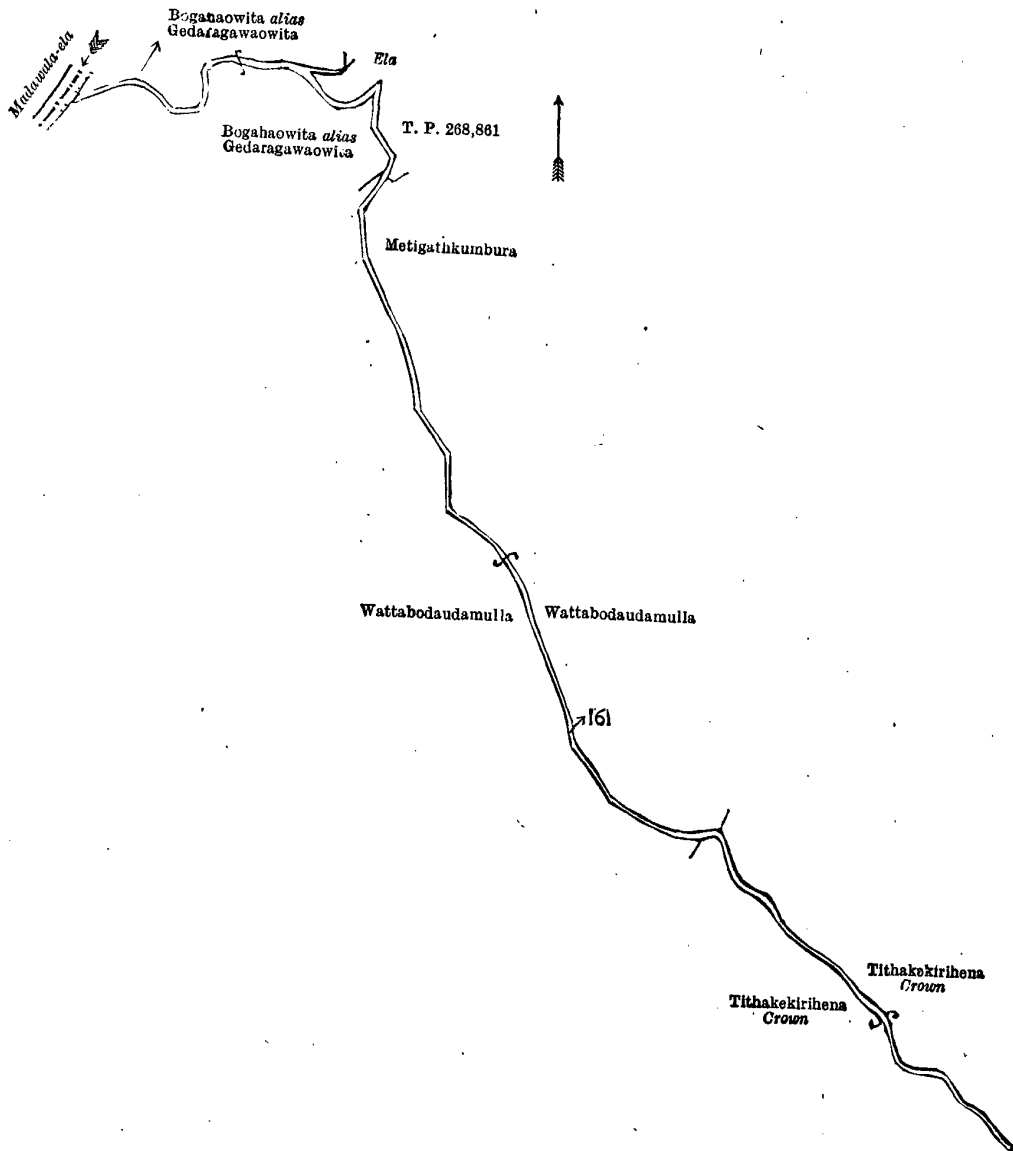
Lot.	Name of Land.	Extent, A. R. P.
41	Illukowitaduwa (T. P. 308,328)	3 2 39

[For Diagram see page 888.]

XI.—Preliminary plan 82.

Lot.	Name of Land.	Extent, A. R. P.
161	Thittakirihenadola	0 2 6

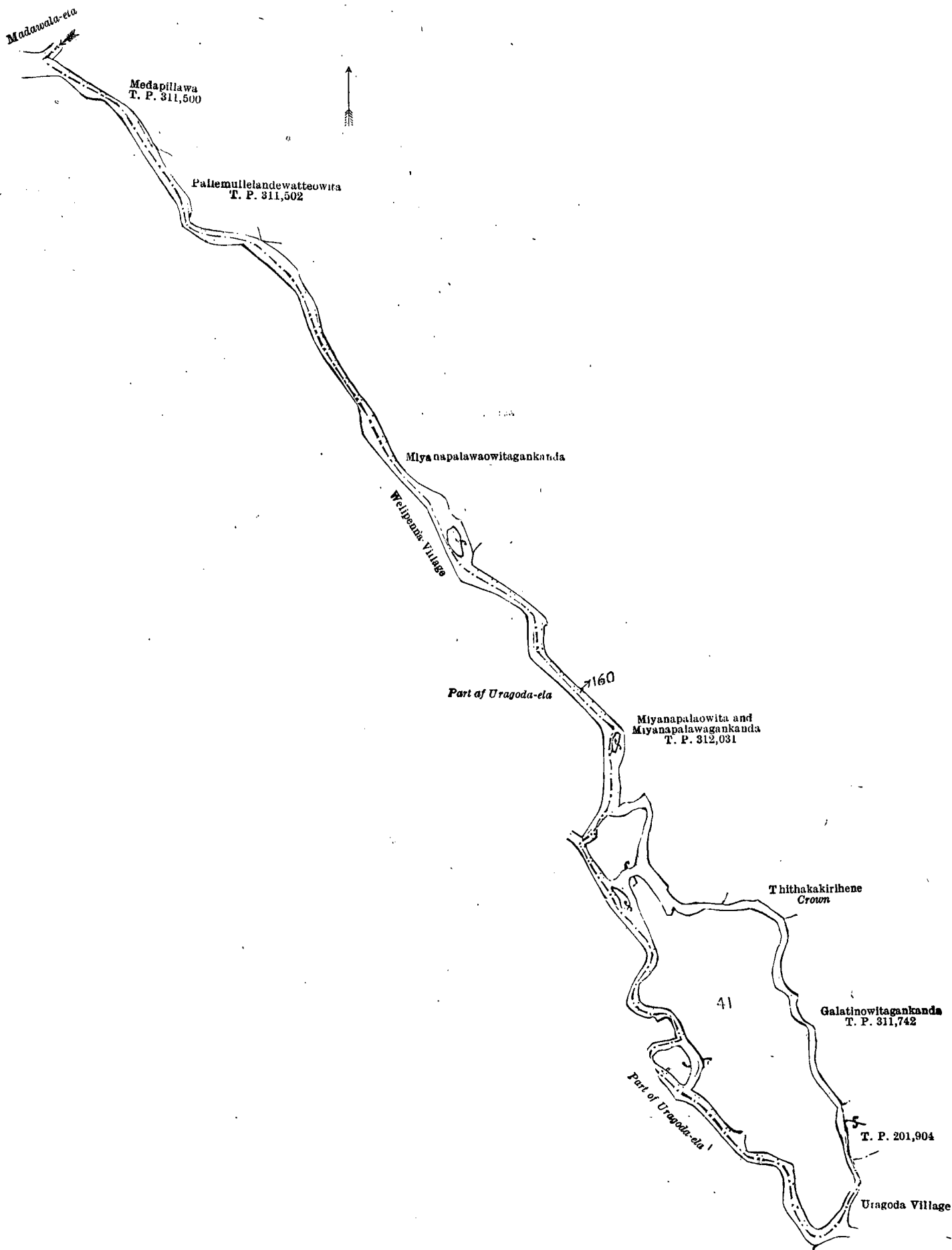
and bounded as follows : on the north by Bogahaowita *alias* Gederagawaowita claimed by Madawalawattage Themis Singho and others, an ela ; on the east by T. P. 268,861, Metigathkumbura claimed by Mahattewebadahelage Guttiya and others, Wattaboda Udamulla claimed by Don Amanis Jayawardena and others ; on the south by Tithakekirihena claimed by the Crown ; on the west by Wattabodaudamulla claimed by Don Amanis Jayawardena and others, Bogahaowita *alias* Gederagawaowita claimed by Madawalawattage Themis Singho and others, the Madawala-ela.



Surveyor-General's Office,  
Colombo, December 13, 1916.

Scale of 4 Chains to an Inch.

A. H. G. DAWSON,  
for Surveyor-General.  
D 4



Surveyor-General's Office,  
Colombo, December 13, 1916

Scale of 4 Chains to an Inch.

A. H. G. DAWSON,  
for Surveyor-General.

XII.—Preliminary plan 82.

Lot.	Name of Land.	Extent, A. R. P.
162	Deniyangahahenadola	0 3 9

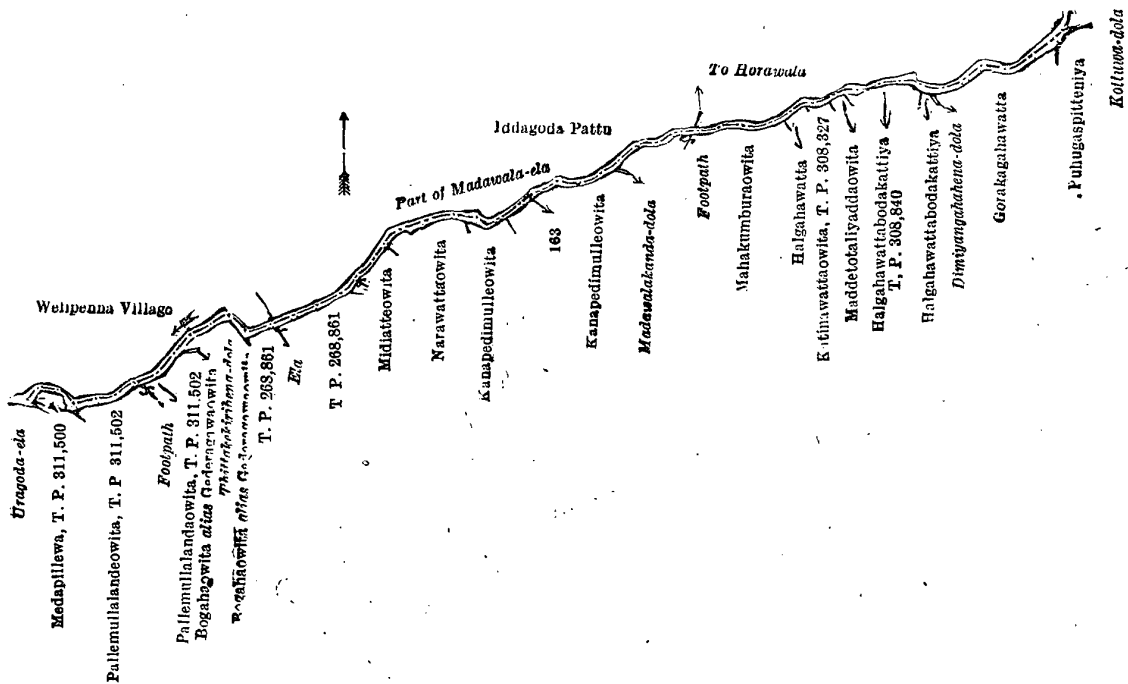
and bounded as follows : on the north by Madawala-ela, Gorakagaswattabodakattiya claimed by Kalamba Arachchige Karmanis Appu and others, Galabodakumbura claimed by Kalamba Arachchige Issan Appu and others ; on the east by Galabodakumbura claimed by Kalamba Arachchige Issan Appu and others, T. P. 197,812, T. P. 197,813, Ihalakumbure-deniya claimed by Maddumage Kalu Appu and others, Migahlanda claimed by the Crown, Godaudahenakumbura *alias* Dolaudumullekattiya claimed by Madawala Maddumage Fedirick Appu, Dimiyangahahena claimed by the Crown ; on the south by Kahambiyamukalana claimed by the Crown ; on the west by Kahambiyamukalana claimed by the Crown, Madawalakanda claimed by the Crown, Madawalakanda or Ihalakumbure Udumulla claimed by the Crown, Ihalakumbura claimed by Kalu Appu and others, T. P. 197,812, Wattabodakattiya claimed by Maddumage Kalu Appu and others, Halgahawattabodakattiya claimed by Kalamba Arachchige Pickoris Appu and others.

[For Diagram see page 890.]

XIII.—Preliminary plan 82.

Lot.	Name of Land.	Extent, A. R. P.
163	Part of Madawala-ela (stream)	2 2 33

and bounded as follows : on the north by the village limit of Welipenna, the boundary of Iddagoda pattu (part of Madawala-ela ; on the east by Kottuwadola ; on the south by Puhugaspitteeniya claimed by Kalamba Arachchige Harmanis and others, Gorakagahawatta claimed by ditto, the Dimiyangahahenadola, Halgahawattabodakattiya claimed by Kalamba Arachchige Pichoris Appu and others, Halgahawattabodakattiya sold by the Crown (T. P. 308,840), Maddetotaliyaddaowita claimed by Jayaneri Appu and others, Katinawattaowita sold by the Crown, (T. P. 308,327), Halgahawatta claimed by Kalamba Arachchige Don Sarnelis Appu and others Mahakumburaowita claimed by Madawala Maddumage Sardiel Appu and others, the Madawalakandadola, Kanapedimulleowita claimed by Kalamba Arachchige Karmanis Appu and others, Kanapedimulleowita claimed by Selinchi Appu and others, Narawattaowita claimed by Weerasinghe Girohami Midiatteowita claimed by M. Allis and others, T. P. 268,861, Bogahaowita *alias* Gederagawaowita claimed by Madawala-wattage Themis Singho and others, the Thittakekirihenadola, Bogahaowita *alias* Gederagawaowita claimed by Wattage Themis Singho and others, Pallemullelandaowita sold by the Crown (T. P. 311,502), a footpath, Pallemullelandaowita sold by the Crown (T. P. 311,502), Medapillewa sold by the Crown (T. P. 311,500) ; on the west by Uragoda-ela.



Surveyor-General's Office,  
Colombo, December 13, 1916.

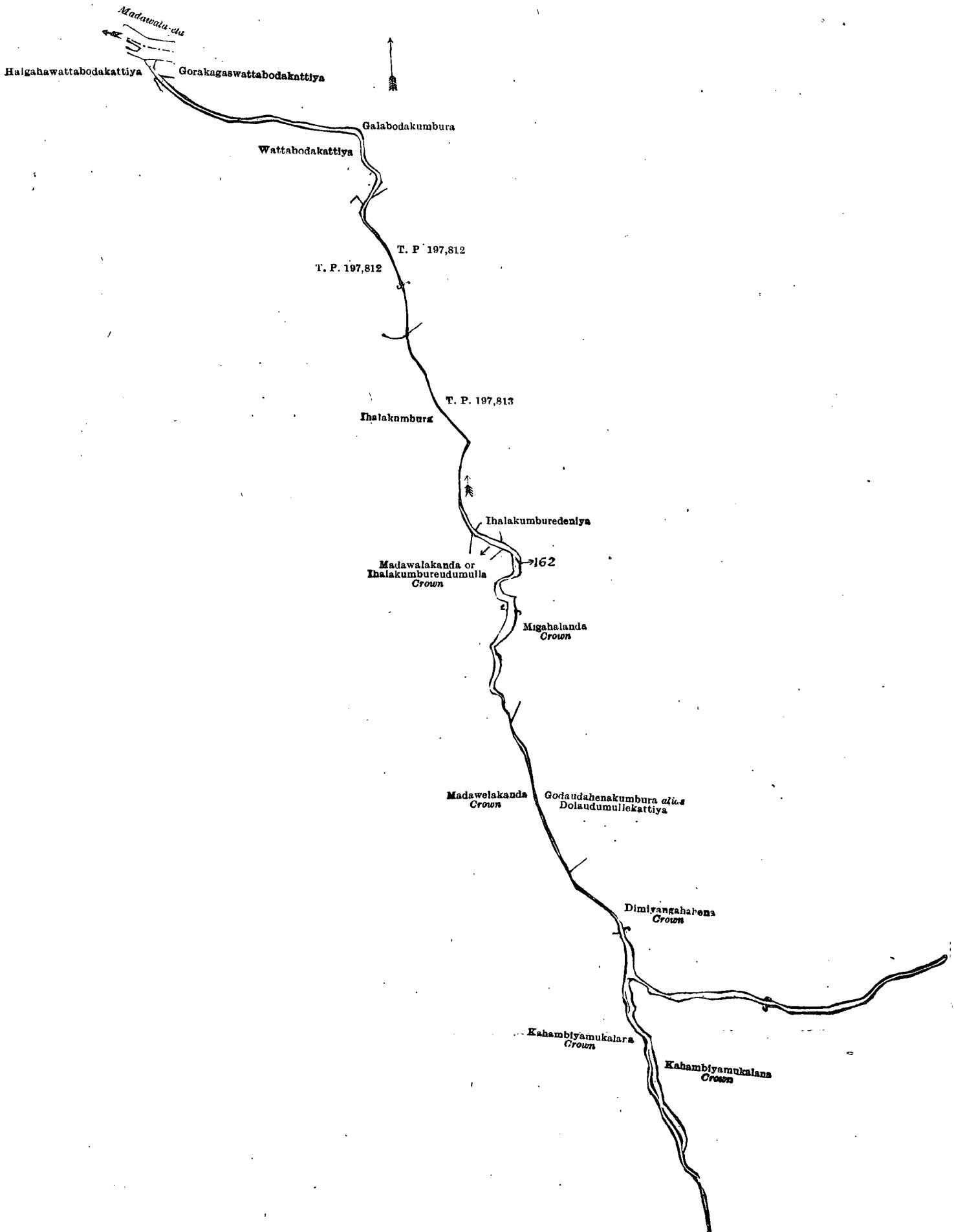
Scale of 16 Chains to an Inch.

A. H. G. DAWSON,  
for Surveyor-General.

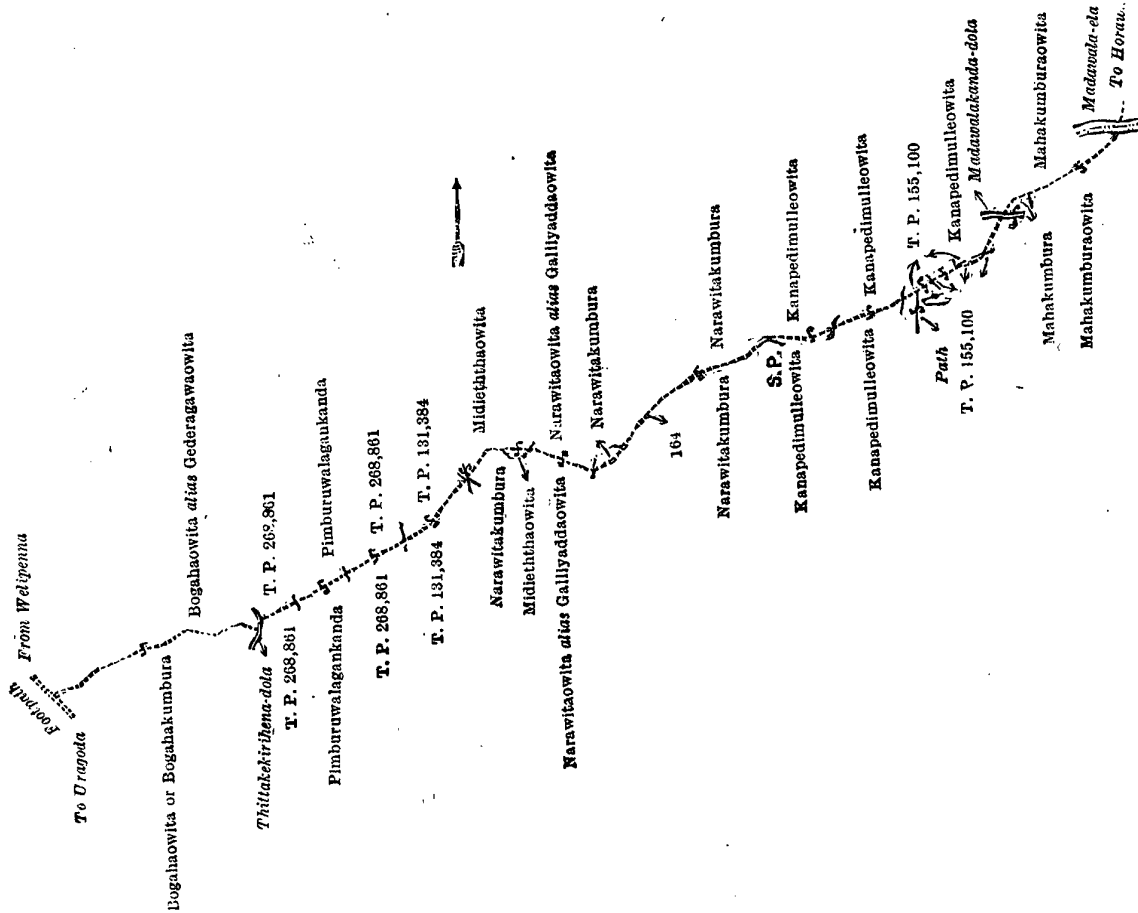
XIV.—Preliminary plan 82.

Lot.	Name of Land.	Extent, A. R. P.
164	Footpath, Welipenna to Horawala	0 1 4

and bounded as follows : on the north by Bogahaowita *alias* Gederagawaowita claimed by Madawala Wattage Themis Singho and others, T. P. 268,861, Pimburuwalagankanda claimed by Madawala Maddumage Podi Nona and others, T. P. 268,861, T. P. 131,384, Midietthaowita claimed by M. Allis and others, Narawitaowita *alias* Galliyaddaowita claimed by Don Amanis Jayawardena, Narawitakumbura claimed by Jayanetti Korlage Julius Appuhamy and others, Kanapedimulleowita claimed by Kalamba Arachchige Karmanis Appu and others, the Madawalakandadola, Mahakumburaowita claimed by Madawala Maddumage Sardiel Appu and others ; on the east by the Madawala-ela ; on the south by Mahakumburaowita claimed by Madawala Maddumage Sardiel Appu and others, Mahakumbura claimed by ditto, T. P. 155,100, Kanapedimulleowita claimed by Kalamba Arachchige Karmanis Appu and others, Narawitakumbura claimed by Jayanetti Korlage Julius Appuhamy and others, Narawitaowita *alias* Galliyaddaowita claimed by Don Amanis Jayawardena, Midietthaowita claimed by M. Allis and others, Narawitakumbura claimed by J. Korlage Julius Appuhamy and others, T. P. 131,384, T. P. 268,861, Pimburuwalagankanda claimed by Madawala Maddumage Podi Nona and others, T. P. 268,861, Thittakekirihenadola, Bogahaowita or Bogahakumbura claimed by Madawala Wattage Themis Singho and others ; on the west by a footpath from Welipenna to Uragoda.







Surveyor-General's Office,  
Colombo, December 13, 1916.

Scale of 8 Chains to an Inch.

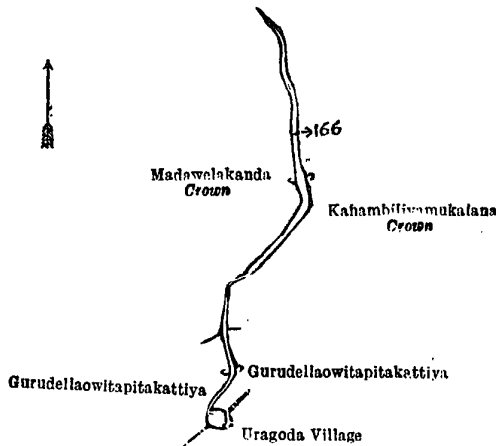
A. H. G. DAWSON,  
for Surveyor-General.

Lot.	Stream	Name of Land.
166	..	..

XV.—Preliminary plan 82.

Extent, A. R. P.
0 0 18

and bounded as follows : on the north by Kahambiliyamukalana claimed by the Crown ; on the east by Kahambiliyamukalana claimed by the Crown, Gurudellaowitapitakattiya claimed by Kalamba Arachchige Issan Appu and others ; on the south by the village limit of Uragoda ; on the west by Gurudellaowitapitakattiya claimed by Kalamba Arachchige Issan Appu and others, Madawalakanda belonging to the Crown.



Surveyor-General's Office,  
Colombo, December 13, 1916.

Scale of 4 Chains to an Inch.

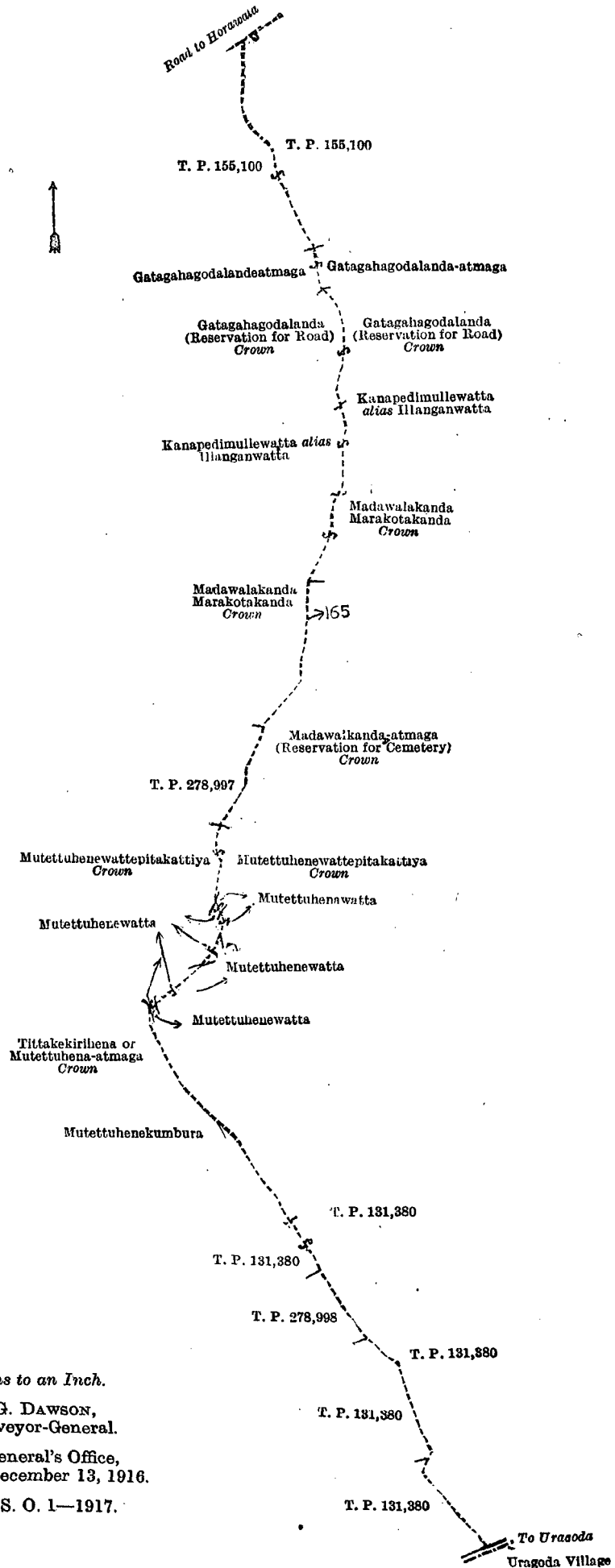
A. H. G. DAWSON,  
for Surveyor-General.

Lot.	Name of Land.
165	.. Footpath to Uragoda

XVI.—Preliminary plan 82.

Extent, A. R. P.
0 0 35

and bounded as follows : on the north by a road to Horawela ; on the east by T. P. 155,100, Gatagahagodalandatmaga, claimed by Kalamba Arachchige Don Sarnelis Appu, Gatagahagodalandatmaga (reservation for road) claimed by the Crown, Kanapedimullewatta alias Illanganwatta claimed by Kalamba Arachchige Don Sarnelis and others, Madawalakanda, Maratotakanda claimed by the Crown, Madawalakanda-atmaga (reservation for cemetery) claimed by the Crown, Mutettuhewattapitakattiya claimed by the Crown, Mutettuhewawatta (private), T. P. 131,380 ; on the south by the village limit of Uragoda ; on the west by T. P. 131,380, T. Ps. 278,998 Mutettuhenekumbura claimed by Maddumage Eanaris Appu Raymanis Appu and another, Tittakekirihera or Mutettuhena-atmaga claimed by the Crown, Mutettuhewawatta (private) Mutettuhewattapitakattiya claimed by the Crown, T. P. 278,997, Madawalakanda Maratotakanda claimed by the Crown, Kanapedimullewatta alias Illanganwatta claimed by Kalamba Arachchige Don Sarnelis and others, Gatagahagodalandatmaga (reservation for road) claimed by the Crown, Gatagahagodalandeatmaga claimed by Kalamba Arachchige Don Sarnelis Appu, T. P. 155,100.



Scale of 4 Chains to an Inch.

A. H. G. DAWSON,  
for Surveyor-General.

Surveyor-General's Office,  
Colombo, December 13, 1916.

Kalutara S. O. 1—1917.

## FINAL ORDERS.

Order under Section 2 of "The Waste Lands Ordinances of 1897, 1899, 1900, and 1903,"  
declaring Lands to be Crown Property.

In the matter of the lands commonly called and known as Badullagahamuttetuwekumbura (reservation for footpath) and Nelunwalakumbura (reservation for road), situate in the village of Attidiya, in Palle pattu of Salpiti korale, in the Colombo District of the Western Province, and of "The Waste Lands Ordinances of 1897, 1899, 1900, and 1903."

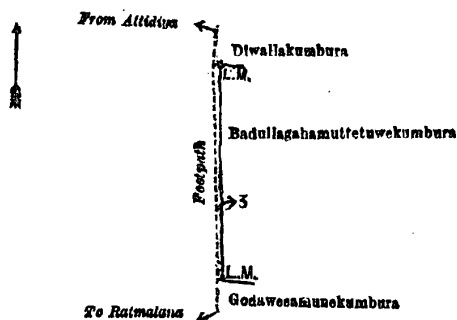
THE notice required by section 1 of "The Waste Lands Ordinances of 1897, 1899, 1900, and 1903," having been duly published in manner prescribed by that section in respect of the above-named lands (*vide* Notice No. 6,102), and no claim having been made to the said lands or to any interest therein within the period of three months from the dates specified in the said notice, I, William Kenneth Hunter Campbell, Assistant Government Agent, Colombo and Negombo Districts, under and by virtue of the powers vested in me in that behalf by section 2 of the said Ordinances, do hereby on this 12th day of March, 1917, order and declare that the said lands, as more fully described herein below, situate in the village of Attidiya, in Palle pattu of Salpiti korale, in the Colombo District of the Western Province, and shown as lots 3 and 6 in preliminary plan 16,203 and in the annexed diagrams, and containing in extent 24 perches, are the property of the Crown.

*Description of the Lands referred to.*

The following lots situated in the village of Attidiya, in Palle pattu of Salpiti korale, in the Colombo District of the Western Province, as described in the annexed diagrams:—

I.—Preliminary plan 16,203.		
Lot.	Name of Land.	Extent, A. B. P.
3	Badullagahamuttetuwekumbura (reservation for footpath)	0 0 9

and bounded as follows: on the north by Diwallakumbura claimed by Don Bartholomeusz Seneviratna and others; on the east by Badullagahamuttetuwekumbura settled on Maddumage Andrew Perera and another of Bellantara; on the south by Godaweeamunekumbura claimed by Matarage Baron Appu and others; and on the west by a footpath from Attidiya to Ratmalana.



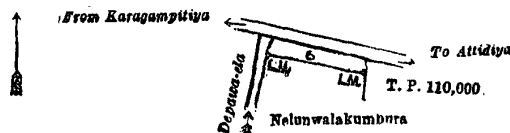
Surveyor-General's Office,  
Colombo, September 5, 1916.

Scale of 4 Chains to an Inch.

C. R. LUNDIE,  
for Surveyor-General.

II.—Preliminary plan 16,203.		
Lot.	Name of Land.	Extent, A. B. P.
6	Nelunwalakumbura (reservation for road)	0 0 15

and bounded as follows: on the north by a road from Karagampitiya to Attidiya; on the east by land depicted in title plan 110,000; on the south by Nelunwalakumbura settled on Maddumage Andrew Perera and another of Bellantara; and on the west by Depawa-ela.



Surveyor-General's Office,  
Colombo, September 5, 1916.

Scale of 4 Chains to an Inch.

C. R. LUNDIE,  
for Surveyor-General.

W. K. H. CAMPBELL,  
Assistant Government Agent,  
Colombo and Negombo Districts.

March 12, 1917.

Order under Section 2 of "The Waste Lands Ordinances of 1897, 1899, 1900, and 1903,"  
declaring Lands to be Crown Property.

In the matter of the lands commonly called and known as Nawandamadukadu, Pulwettaikadu, &c., situate in the village of Perukkuwattan, in Akkarai pattu south, in the Puttalam pattu division of the Puttalam District, in the North-Western Province, and of "The Waste Lands Ordinances of 1897, 1899, 1900 and 1903."

THE notice required by section 1 of "The Waste Lands Ordinances of 1897, 1899, 1900, and 1903," having been duly published in manner prescribed by that section in respect of the above-named lands (*vide* Notice No. 6,120), and no claim having been made to the said lands or to any interest therein within the period of three months from the date specified in the said notice, I, Walter Ernest Wait, Assistant Government Agent of the Puttalam and Chilaw Districts, under and by

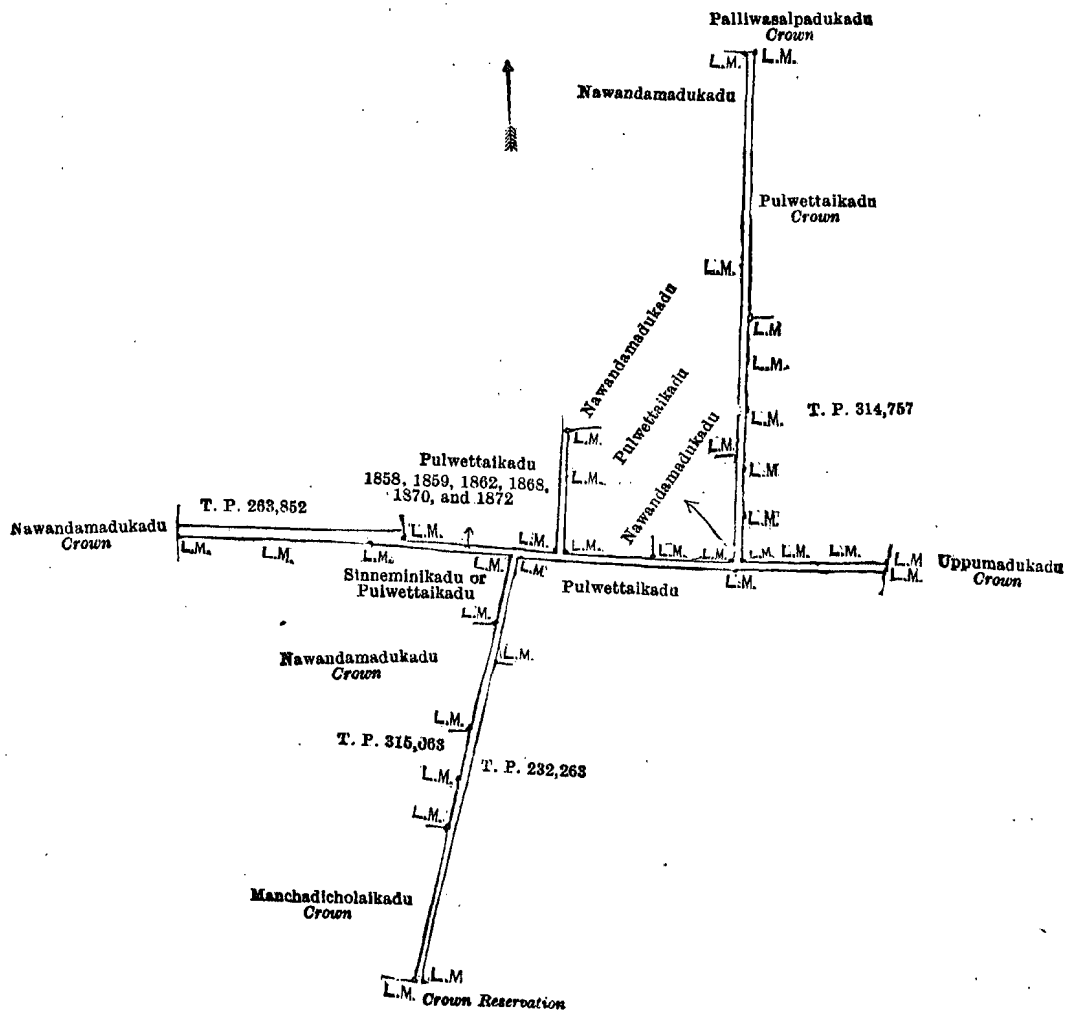
virtue of the powers vested in me in that behalf by section 2 of the said Ordinances, do hereby, on this 2nd day of April, 1917, order and declare that the said lands, as more fully described herein below, situate in the village of Perukkuwattan, in Akkarai pattu south, in the Puttalam pattu division of the Puttalam District, in the North-Western Province, and shown as lots 1858, 1859, 1862, 1868, 1870, and 1872 in preliminary plan 4,270 and in the annexed diagram, and containing in extent 5 acres 1 rood and 33 perches, are the property of the Crown.

*Description of the Lands referred to.*

The following lots situated in the village of Perukkuwattan, in Akkarai pattu south of Puttalam pattu division, in the District of Puttalam of the North-Western Province, as described in the annexed diagram :—

Preliminary plan 4,270.		Extent, A. R. P.
Lot.	Name of Land.	
1858 ..	Nawandamadukadu (reservation for road) .. ..	1 1 12
1859 ..	Pulwettaikadu ( do. ) .. ..	0 1 12
1862 ..	Do. .. ..	0 2 32
1868 ..	Pulwettaikadu or Sinneminikadu (reservation for road) .. ..	0 3 15
1870 ..	Pulwettaikadu (reservation for a road) .. ..	1 1 5
1872 ..	Do. ( do. ) .. ..	0 3 37
		5 1 33

and bounded as follows : on the north by land described in title plan No. 263,852, Pulwettaikadu sold by the Crown to W. A. Muttukumar, Nawandamadukadu sold by the Crown to P. M. David, Pulwettaikadu sold by the Crown to W. A. Muttukumar, Nawandamadukadu sold by the Crown to W. A. Muttukumar, Nawandamadukadu sold by the Crown to P. M. David, Palliwasalpadukadu, Crown, Pulwettaikadu, Crown, and land described in title plan No. 314,757 ; on the east by Uppumadukadu, Crown ; on the south by Pulwettaikadu sold by the Crown to Anthony David, land described in title plan No. 232,263, Crown reservation, land described in title plan No. 315,063, Manchadicholaikadu, Crown, Nawandamadukadu, Crown, and Sinneminikadu or Pulwettaikadu sold by the Crown to Anthony David ; and on the west by Nawandamadukadu, Crown.



Surveyor-General's Office,  
Colombo, August 5, 1916.

Scale of 16 Chains to an Inch.

C. R. LUNDIE,  
for Surveyor-General.

W. E. WAIT,  
Assistant Government Agent,  
Puttalam and Chilaw Districts.

April 2, 1917.

**Order under Section 2 of "The Waste Lands Ordinances of 1897, 1899, 1900, and 1903,"  
declaring Land to be Crown Property.**

In the matter of the land commonly called and known as Tissogamakele (reservation for a road), situate in the village of Tissogama, in Munnessaram pattu south, in the Pitigal korale north of the Chilaw District, in the North-Western Province, and of "The Waste Lands Ordinances of 1897, 1899, 1900, and 1903."

THE notice required by section 1 of "The Waste Lands Ordinances of 1897, 1899, 1900, and 1903," having been duly published in manner prescribed by that section in respect of the above-named land (*vide* Notice No. 6,118), and no claim having been made to the said land or to any interest therein within the period of three months from the date specified in the said notice, I, Walter Ernest Wait, Assistant Government Agent of the Puttalam and Chilaw Districts, under and by virtue of the powers vested in me in that behalf by section 2 of the said Ordinances, do hereby, on this 2nd day of April, 1917, order and declare that the said land, as more fully described herein below, situate in the village of Tissogama, in Munnessaram pattu south, in the Pitigal korale north of the Chilaw District, in the North-Western Province, and shown as lot 1 in preliminary plan 4,629 and in the annexed diagram, and containing in extent 24 perches, is the property of the Crown.

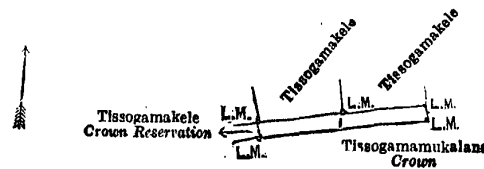
*Description of the Land referred to.*

The following lot situated in the village of Tissogama, in Munnessaram pattu south of Pitigal korale north, in the District of Chilaw of the North-Western Province, as described in the annexed diagram :—

Preliminary plan 4,629.

Lot.	Name of Land.	Extent, A. R. P.
1	Tissogamakele (reservation for a road)	0 0 24

and bounded as follows : on the north by Tissogamakele sold by the Crown to R. M. P. Sinniah, and Tissogamakele sold by the Crown to W. R. M. Menikrala Appuhamy ; on the east and south by Tissogamamukalana belonging to the Crown ; and on the west by Tissogamakele, Crown reservation.



Surveyor-General's Office,  
Colombo, September 1, 1916.

Scale of 4 Chains to an Inch.

C. R. LUNDIE,  
for Surveyor-General.

April 2, 1917.

W. E. WAIT,  
Assistant Government Agent,  
Puttalam and Chilaw Districts.

**Order under Section 2 of "The Waste Lands Ordinances of 1897, 1899, 1900, and 1903,"  
declaring Land to be Crown Property.**

In the matter of the land commonly called and known as Paragahakumburepillewa (reservation for ela), situate in the village of Ganankete, in Munnessaram pattu south, in the Pitigal korale north of the Chilaw District, in the North-Western Province, and of "The Waste Lands Ordinances of 1897, 1899, 1900, and 1903."

THE notice required by section 1 of "The Waste Lands Ordinances of 1897, 1899, 1900, and 1903," having been duly published in manner prescribed by that section in respect of the above-named land (*vide* Notice No. 6,117), and no claim having been made to the said land or to any interest therein within the period of three months from the date specified in the said notice, I, Walter Ernest Wait, Assistant Government Agent of the Puttalam and Chilaw Districts, under and by virtue of the powers vested in me in that behalf by section 2 of the said Ordinances, do hereby, on this 2nd day of April, 1917, order and declare that the said land, as more fully described herein below, situate in the village of Ganankete, in Munnessaram pattu south, in the Pitigal korale north of the Chilaw District, in the North-Western Province, and shown as lot 2 in preliminary plan 4,624 and in the annexed diagram, and containing in extent 18 perches, is the property of the Crown.

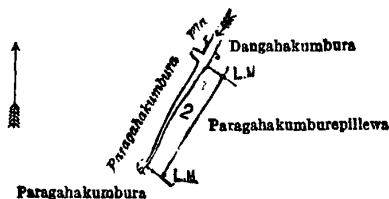
*Description of the Land referred to.*

The following lot situated in the village of Ganankete, in Munnessaram pattu south of Pitigal korale north, in the District of Chilaw of the North-Western Province, as described in the annexed diagram :—

Preliminary plan 4,624.

Lot.	Name of Land.	Extent, A. R. P.
2	Paragahakumburepillewa (reservation for ela)	0 0 18

and bounded as follows : on the north by Dangahakumbura claimed by Kusalharni Appuhamy ; on the east by Paragahakumburapillewa sold by the Crown to C. T. M. Dingiri Menika ; on the south by Paragahakumbura claimed by B. M. Menikrala Appuhamy ; and on the west by Paragahakumbura-ela.



Surveyor-General's Office,  
Colombo, September 16, 1916.

Scale of 4 Chains to an Inch.

C. R. LUNDIE,  
for Surveyor-General.

April 2, 1917.

W. E. WAIT,  
Assistant Government Agent,  
Puttalam and Chilaw Districts.

**Order under Section 2 of "The Waste Lands Ordinances of 1897, 1899, 1900, and 1903,"  
declaring Lands to be Crown Property**

In the matter of the lands commonly called and known as Diganealamba and Diganealamba *alias* Lunualamba, situate in the village of Maikkulama, in Munnessaram pattu south, in the Pitigal korale north of the Chilaw District, in the North-Western Province, and of "The Waste lands Ordinances of 1897, 1899, 1900, and 1903."

THE notice required by section 1 of "The Waste Lands Ordinances of 1897, 1899, 1900, and 1903," having been duly published in manner prescribed by that section in respect of the above-named lands (*vide* Notice No. 6,116), and no claim having been made to the said lands or to any interest therein within the period of three months from the date specified in the said notice, I, Walter Ernest Wait, Assistant Government Agent, Puttalam and Chilaw Districts, under and by virtue of the powers vested in me in that behalf by section 2 of the said Ordinances, do hereby, on this 2nd day of April, 1917, order and declare that the said lands, as more fully described herein below, situate in the village of Maikkulama, in Munnessaram pattu south, in the Pitigal korale north of the Chilaw District, in the North-Western Province, and shown as lots 2588 and 2592 in preliminary plan 4,464 and in the annexed diagrams, and containing in extent 2 acres 3 roods and 10 perches, are the property of the Crown.

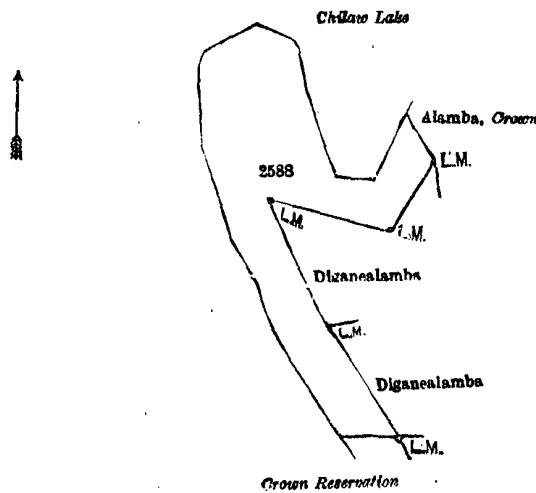
*Description of the Lands referred to.*

The following lots situated in the village of Maikkulama, in Munnessaram pattu south of Pitigal korale north, in the District of Chilaw of the North-Western Province, as described in the annexed diagrams :—

I.—Preliminary plan 4,464.

Lot.	Name of Land.	Extent, A. R. P.
2588	Diganealamba (reservation for lake)	1 2 39

and bounded as follows : on the north by Chilaw lake ; on the east by Alamba, Crown, Diganealamba sold by the Crown to W. M. P. Fernando, Diganealamba sold by the Crown to W. M. B. Fernando ; on the south by Crown reservation ; and on the west by Chilaw lake.



Surveyor-General's Office,  
Colombo, September 6, 1916.

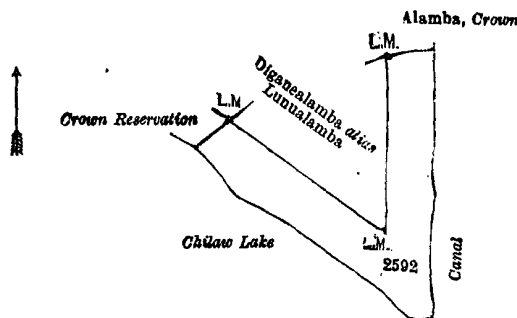
Scale of 4 Chains to an Inch.

C. R. LUNDIE,  
for Surveyor-General.

II.—Preliminary plan 4,464.

Lot.	Name of Land.	Extent, A. R. P.
2592	Diganealamba <i>alias</i> Lunualamba (reservation for lake)	1 0 11

and bounded as follows : on the north by Alamba, Crown ; on the east by canal ; on the south by Chilaw lake ; and on the west by Crown reservation and Diganealamba *alias* Lunualamba sold by the Crown to H. C. Perera.



Surveyor-General's Office,  
Colombo, September 6, 1916.

Scale of 4 Chains to an Inch.

C. R. LUNDIE,  
for Surveyor-General.

W. E. WAIT,  
Assistant Government Agent,  
Puttalam and Chilaw District.

April 2, 1917.

**Order under Section 2 of "The Waste Lands Ordinances of 1897, 1899, 1900, and 1903,"  
declaring Land to be Crown Property.**

In the matter of the land commonly called and known as Suruwilakele, situate in the village of Suruwila, in Anaivilundan pattu north, in the Pitigal korale north of the Chilaw District, in the North-Western Province, and of "The Waste Lands Ordinances of 1897, 1899, 1900, and 1903."

THE notice required by section 1 of "The Waste Lands Ordinances of 1897, 1899, 1900, and 1903," having been duly published in manner prescribed by that section in respect of the above-named land (*vide* Notice No. 6,121), and no claim having been made to the said land or to any interest therein within the period of three months from the date specified in the said notice, I, Walter Ernest Wait, Assistant Government Agent of the Puttalam and Chilaw Districts, under and by virtue of the powers vested in me in that behalf by section 2 of the said Ordinances, do hereby, on this 2nd day of April, 1917, order and declare that the said land, as more fully described herein below, situate in the village of Suruwila, in Anaivilundan pattu north, in the Pitigal korale north of the Chilaw District, in the North Western Province, and shown as lot 2449 in preliminary plan 4,435 and in the annexed diagram, and containing in extent 9 perches, is the property of the Crown.

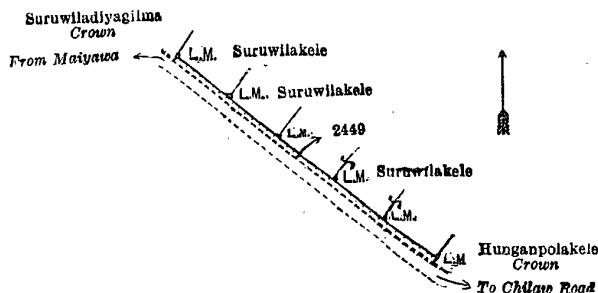
*Description of the Land referred to.*

The following lot situated in the village of Suruwila, in Anaivilundan pattu north of Pitigal korale north, in the District of Chilaw of the North-Western Province, as described in the annexed diagram:—

Preliminary plan 4,435.

Lot.	Names of Land.	Extent, A. R. P.
2449	Suruwilakele (reservation for road)	0 0 9

and bounded as follows: on the north by Diyagilma, Crown; on the east by Suruwilakele sold by the Crown to C. H. K. Menikrala and others, Suruwilakele sold by the Crown to B. M. Kornis Appuhamy, Suruwilakele sold by the Crown to C. H. K. Menikrala and others; on the south by Hunganpolakele, Crown; and on the west by road from Maiyawa to Chilaw road.



Surveyor-General's Office,  
Colombo, September 1, 1916.

Scale of 4 Chains to an Inch.

C. R. LUNDIE,  
for Surveyor-General.

April 2, 1917.

W. E. WAIT,  
Assistant Government Agent.  
Puttalam and Chilaw Districts.

**Order under Section 2 of "The Waste Lands Ordinances of 1897, 1899, 1900, and 1903,"  
declaring Land to be Crown Property.**

In the matter of the land commonly called and known as Pathcolalandamukalana, situate in the village of Bombiwela, in Anaivilundan pattu south, in the Pitigal korale north of the Chilaw District, in the North-Western Province, and of "The Waste Lands Ordinances of 1897, 1899, 1900, and 1903."

THE notice required by section 1 of "The Waste Lands Ordinances of 1897, 1899, 1900, and 1903," having been duly published in manner prescribed by that section in respect of the above-named land (*vide* Notice No. 6,122), and no claim having been made to the said land or to any interest therein within the period of three months from the date specified in the said notice, I, Walter Ernest Wait, Assistant Government Agent of the Puttalam and Chilaw Districts, under and by virtue of the powers vested in me in that behalf by section 2 of the said Ordinances, do hereby, on this 2nd day of April, 1917, order and declare that the said land, as more fully described herein below, situate in the village of Bombiwela, in Anaivilundan pattu south, in the Pitigal korale north of the Chilaw District, in the North-Western Province, and shown as lot 2562 in preliminary plan 4,454 and in the annexed diagram, and containing in extent 1 acre 2 roods and 2 perches, is the property of the Crown.

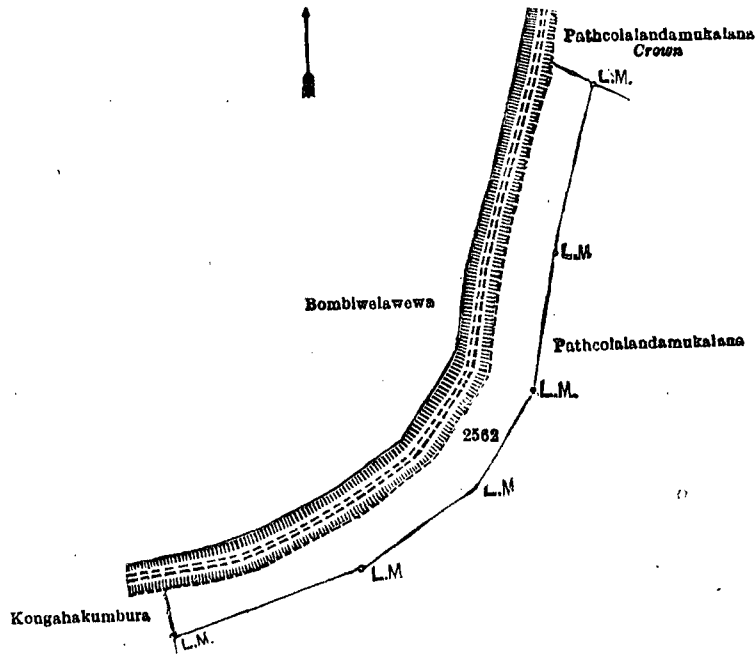
*Description of the Land referred to.*

The following lot situated in the village of Bombiwela, in Anaivilundan pattu south of Pitigal korale north, in the District of Chilaw of the North-Western Province, as described in the annexed diagrams:—

Preliminary plan 4,454.

Lot.	Name of Land.	Extent, A. R. P.
2562	Pathcolalandamukalana (reservation for tank bund)	1 2 2

and bounded as follows: on the north by Pathcolalandamukalana belonging to the Crown; on the east by Pathcolalandamukalana sold by the Crown to W. W. Albert Fernando; on the south by Paragahakumbura claimed by B. Ranhamy and others; and on the west by Bombiwelawewa.



Surveyor-General's Office,  
Colombo, September 1, 1916.

Scale of 4 Chains to an Inch.

C. R. LUNDIE,  
for Surveyor-General.

April 2, 1917.

W. E. WAIT,  
Assistant Government Agent,  
Puttalam and Chilaw Districts.

**Order under Section 2 of "The Waste Lands Ordinances of 1897, 1899, 1900, and 1903,"  
declaring Land to be Crown Property.**

In the matter of the land commonly called and known as Bulanekanda (reservation for a path), situate in the village of Kitalawalana, in Udugaha pattu of Hapitigam korale, in the Negombo District of the Western Province, and of "The Waste Lands Ordinances of 1897, 1899, 1900, and 1903."

THE notice required by section 1 of "The Waste Lands Ordinances of 1897, 1899, 1900, and 1903," having been duly published in manner prescribed by that section in respect of the above-named land (*vide* Notice No. 6,101), and no claim having been made to the said land or to any interest therein within the period of three months from the date specified in the said notice, I, William Kenneth Hunter Campbell, Assistant Government Agent, Colombo and Negombo Districts, under and by virtue of the powers vested in me in that behalf by section 2 of the said Ordinances, do hereby on this 12th day of March, 1917, order and declare that the said land, as more fully described herein below, situate in the village of Kitalawalana, in Udugaha pattu of Hapitigam korale, in the Negombo District of the Western Province, and shown as lot 3 in preliminary plan 16,066 and in the annexed diagram, and containing in extent 1 rood and 9 perches, is the property of the Crown.

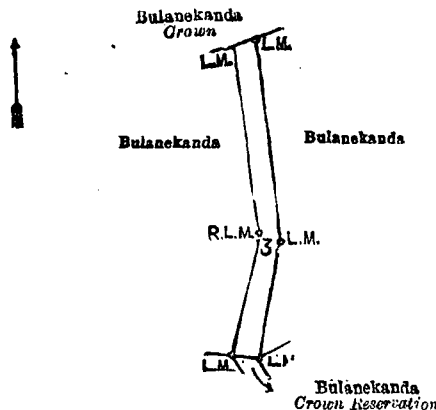
*Description of the Land referred to.*

The following lot situated in the village of Kitalawalana, in Udugaha pattu of Hapitigam korale, in the Negombo District of the Western Province, as described in the annexed diagram:—

Preliminary plan 16,066.

Lot.	Name of Land.	Extent, A. R. P.
3	Bulanekanda (reservation for a path)	0 1 9

and bounded as follows: on the north by Bulanekanda, Crown; on the east by Bulanekanda sold by the Crown to Rana-singhe Appuhamilage Sinnappuhamy and Kuruppuappuhamilage Megis Appuhamy, both of Hakurukumbura; on the south by Bulanekanda, Crown reservation; and on the west by Bulanekanda sold by the Crown to Kuruppuappuhamilage John Singho of Hakurukumbura.



Surveyor-General's Office,  
Colombo, September 25, 1916.

Scale of 4 Chains to an Inch.

C. R. LUNDIE,  
for Surveyor-General.

March 12, 1917.

W. K. H. CAMPBELL,  
Assistant Government Agent,  
Colombo and Negombo Districts.



**Matale S. O. No. 5.****Order under Section 2 of "The Waste Lands Ordinances of 1897, 1899, 1900, and 1903,"  
declaring Lands to be Crown Property.**

In the matter of the lands commonly called or known as Rajjamanamukalana, Gansabhawa road (path), &c., situate in the village of Rajjamanana, in the Gampahasiya pattu of the Matale South division, in the Matale District, in the Central Province, and of "The Waste Lands Ordinances of 1897, 1899, 1900, and 1903."

THE notice required by section 1 of "The Waste Lands Ordinances of 1897, 1899, 1900, and 1903," having been duly published in manner prescribed by that section in respect of the above-named lands (*vide* Notice No. 6,095), and no claim having been made to the said lands or to any interest therein within the period of three months from the date specified in the said notice, I, John Murray Davies, Special Officer appointed under section 28 of the said Ordinances, under and by virtue of the powers vested in me in that behalf by section 2 of the said Ordinances, do hereby on this 30th day of March, 1917, order and declare that the said lands, as more fully described herein below, situate in the village of Rajjamanana, in the Gampahasiya pattu of the Matale South division, of the Matale District, in the Central Province, and shown as lots 1, 2, 3, 4, 5, 6, 7, 8, 9, 50, 16, 4½, 20, 21, 20½, 23, 25, 28, 38, 39, 37, 40, 30, 41, and 45 in preliminary plan 25 and in the annexed diagrams, and containing in extent 98 acres and 8 perches, are the property of the Crown.

*Description of the Lands referred to.*

The following lots situated in the village of Rajjamanana, in the Gampahasiya pattu of the Matale South division of the Matale District, in the Central Province, as described in the annexed diagrams:—

## I.—Preliminary plan 25.

Lot.	Name of Land.	Extent, A. R. P.	Lot.	Name of Land.	Extent, A. R. P.
1 ..	Rajjamanamukalana ..	.. 38 2 15	7 ..	Palugamakele ..	.. 6 0 1
2 ..	Do. ..	.. 0 1 5	8 ..	Katuwetiymaha-ela (stream) ..	.. 0 1 14
3 ..	Do. ..	.. 0 1 29	9 ..	Palugamekele ..	.. 2 0 36
4 ..	Gansabhawa road (path) ..	.. 1 0 0	50 ..	Road reservation ..	.. 0 0 10
5 ..	Rajjamanamukalana ..	.. 11 1 25			
6 ..	Path ..	.. 0 1 11			60 2 26

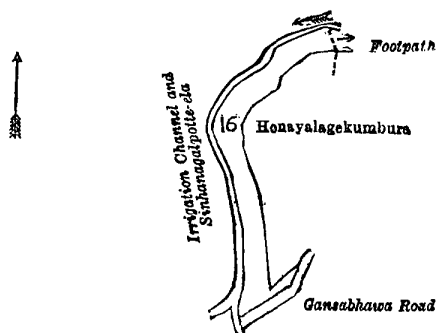
and bounded as follows: on the north by the village limit of Madawela, the Amban-ganga; on the east by Sinhanagalpotte-ela, Palugamewela claimed by Ahamadu Tamby and others, Sinhanagalpotte-ela, an irrigation channel, Sinhanagalpotte-ela, Rajjamanana estate (encroachment on road reservation) claimed by Mr. Dixon, T. P. 236,708; on the south by T. P. 236,708; on the west by the village limit of Madawela.

[For Diagram see page 900.]

## II.—Preliminary plan 25.

Lot.	Name of Land.	Extent, A. R. P.
16 ..	Stream reservation ..	.. 0 1 26

and bounded as follows: on the north by an irrigation channel and Sinhanagalpotte-ela; on the east by footpath, Henayalagekumbura claimed by Henagalegedera Lensua Henaya; on the south by Gansabhawa road; on the west by the irrigation channel and Sinhanagalpotte-ela.



Surveyor-General's Office,  
Colombo, August 4, 1916.

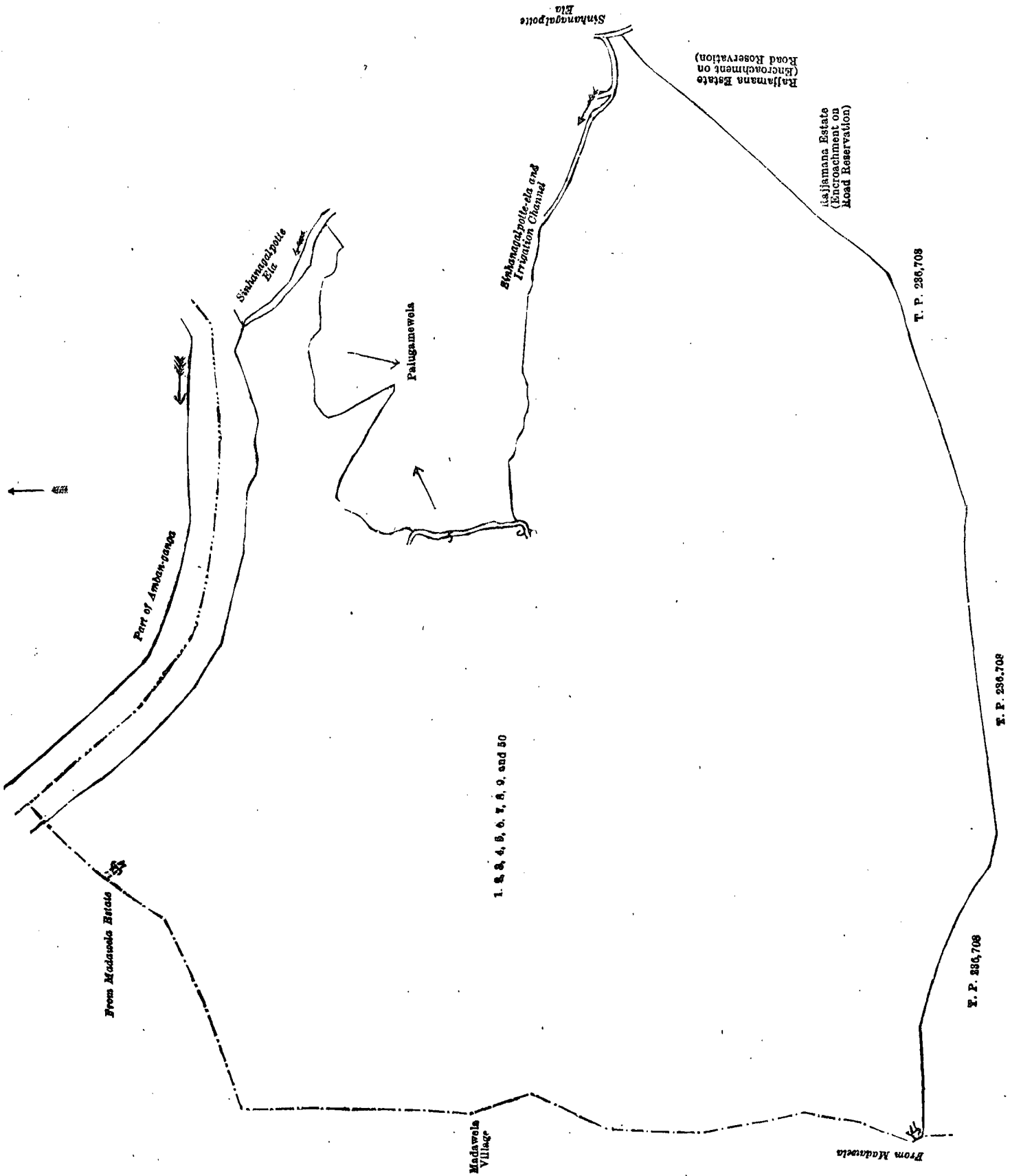
Scale of 4 Chains to an Inch.

G. K. THORNHILL,  
for Surveyor-General.

## III.—Preliminary plan 25.

Lot.	Name of Land.	Extent, A. R. P.
4½ ..	Gansabhawa road (from Madawela to Ambana) ..	.. 0 3 0
20 ..	Road reservation ..	.. 0 0 7
21 ..	Do. ..	.. 0 0 20
		0 3 27

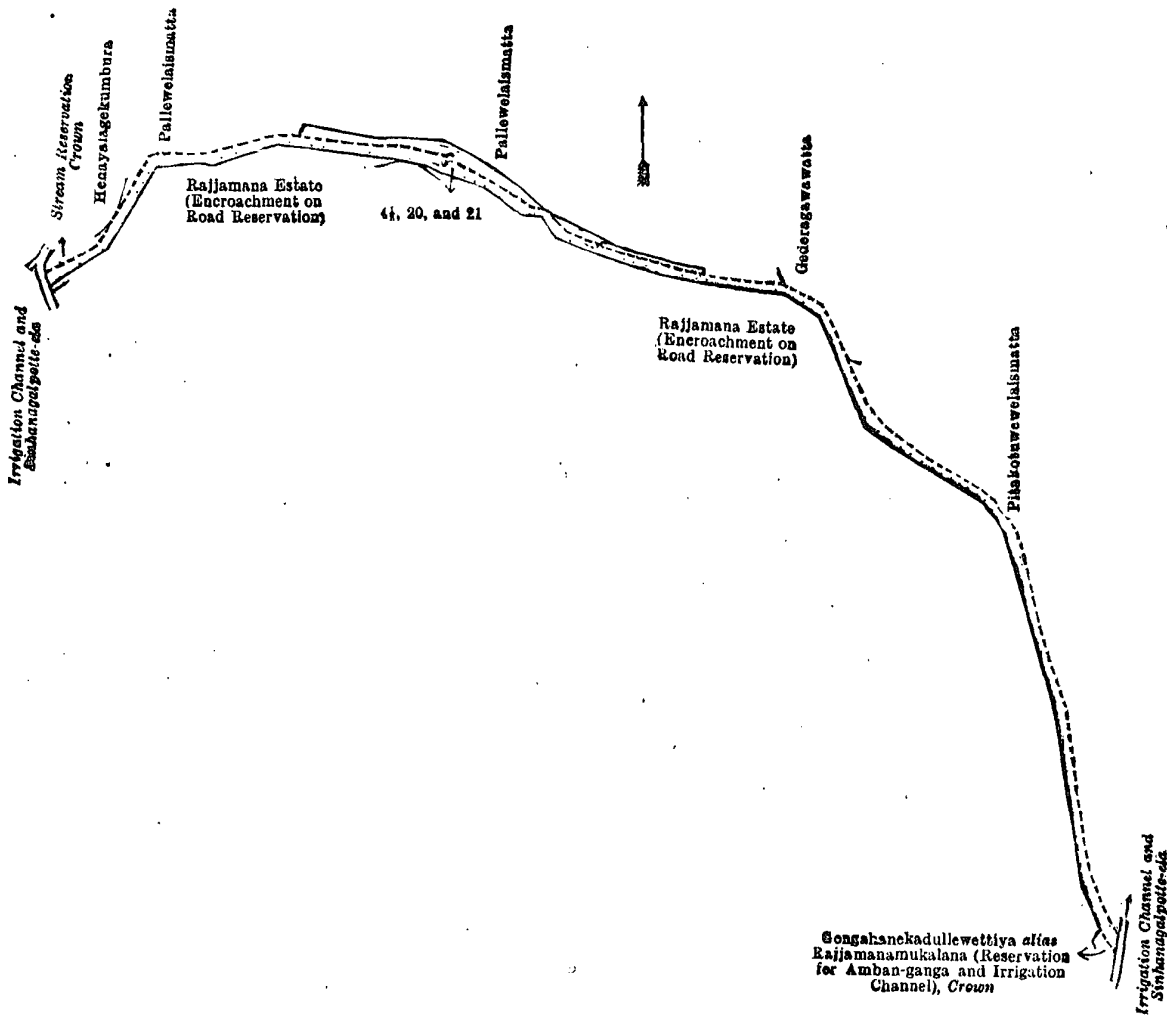
and bounded as follows: on the north by Pallewelaismatta (private), Pallewelaismatta claimed by Ahamadu Tamby and others, Gederagawawatta claimed by Ahamadu Tamby and others; on the east by Gederagawawatta claimed by Ahamadu Tamby and others, Pitakotuwwelaismatta claimed by Mettrigedera Rajamarikkar and others, an irrigation channel, and Sinhanagalpotte-ela; on the south by Gongahanekadullewettiya *alias* Rajjamanamukalana (reservation for Amban-ganga and irrigation channel) belonging to the Crown, Rajjamanana estate (encroachment on road reservation) claimed by Mr. Dixon; on the west by an irrigation channel and the Sinhanagalpotte-ela, stream reservation belonging to the Crown, Henayalagekumbura claimed by Henagalegedera Lensua Henaya, Pallewelaismatta (private).



Surveyor-General's Office,  
Colombo, August 4, 1916.

Scale of 4 Chains to an Inch

G. K. THORNHILL  
for Surveyor-General



Surveyor-General's Office,  
Colombo, August 4, 1916.

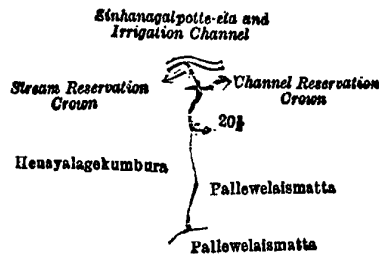
Scale of 4 Chains to an Inch.

G. K. THORNHILL,  
for Surveyor-General.

IV.—Preliminary plan 25.

Lot.	Name of Land.	Extent, A. R. P.
20½	Footpath	0 0 3

and bounded as follows: on the north by the Sinhanagalpote-ela and irrigation channel; on the east by a channel reservation claimed by the Crown, Pallewelaismatta claimed by Ahamadu Tamby and others; on the south by Pallewelaismatta (private); on the west by Henayalagekumbura claimed by Henagalegedera Lensua Henaya, a stream reservation belonging to the Crown.



Surveyor-General's Office,  
Colombo, August 4, 1916.

Scale of 4 Chains to an Inch.

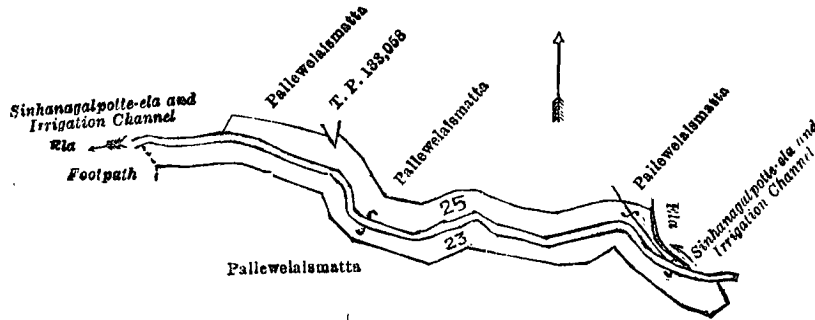
G. K. THORNHILL,  
for Surveyor-General.

V.—Preliminary plan 25.

Lot.	Name of Land.	Extent, A. R. P.
23	Channel reservation	0 2 20
25	Do.	0 2 9

1 0 29

and bounded as follows: on the north by Sinhanagalpote-ela and irrigation channel, Pallewelaismatta claimed by Ahamadu Tamby and others, T. P. 133,058, Pallewelaismatta (private); on the east by an ela, Sinhanagalpote-ela, an irrigation channel, Pallewelaismatta claimed by Ahamadu Tamby and others; on the south by Pallewelaismatta claimed by Ahamadu Tamby and others; on the west by a footpath.



Surveyor-General's Office,  
Colombo, August 4, 1916.

Scale of 4 Chains to an Inch.

G. K. THORNHILL,  
for Surveyor-General

VI.—Preliminary plan 25.

Lot.	Name of Land.	Extent, A. R. P.
28	Palugamawelapillewa	6 1 5

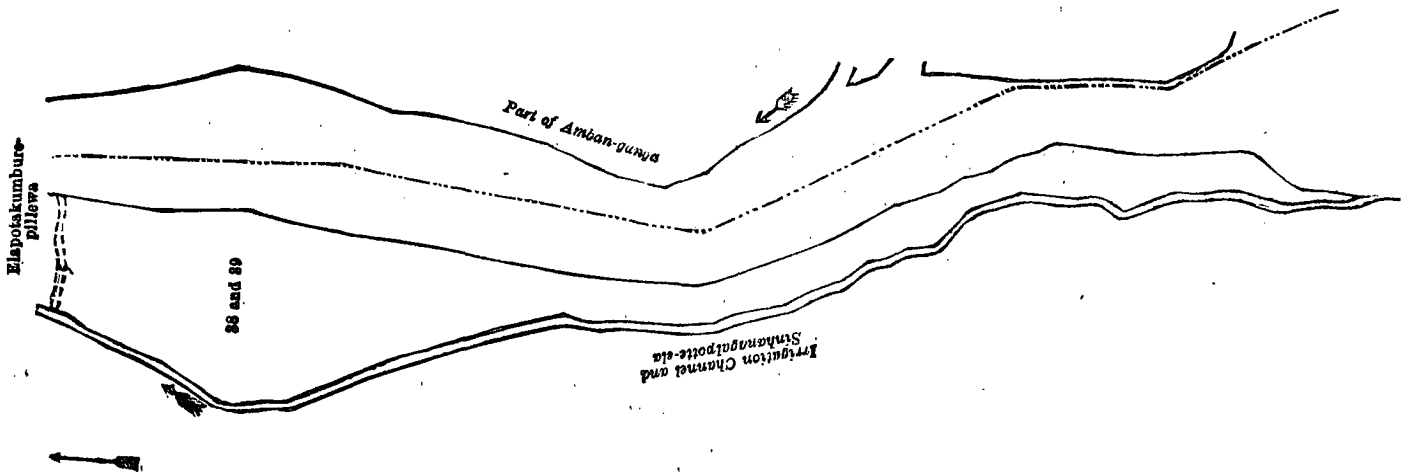
and bounded as follows : on the north and east by Amban-ganga ; on the south by Gangawatta claimed by M. Rajamarikkar and others, Pitakotuwwela claimed by Rajamarikkar and others, Pallewela claimed by Ahamadu Tamby and others, T. P. 133,058, Pallewela claimed by Ahamadu Tamby ; on the west by the Sinhanagalpote-ela, the Amban-ganga.

[For Diagram see page 903.]

VII.—Preliminary plan 25.

Lot.	Name of Land.	Extent, A. R. P.
38	Gansabhawa road (path from Madawela to Ambana)	0 0 6
39	Gongahanekadullewettiya	4 1 39
		4 2 5

and bounded as follows : on the north by Elapotakumburepillewa claimed by Ahamadu Tamby and others ; on the east and south by Amban-ganga ; on the west by an irrigation channel and the Sinhanagalpote-ela.



Surveyor-General's Office,  
Colombo, August 4, 1916.

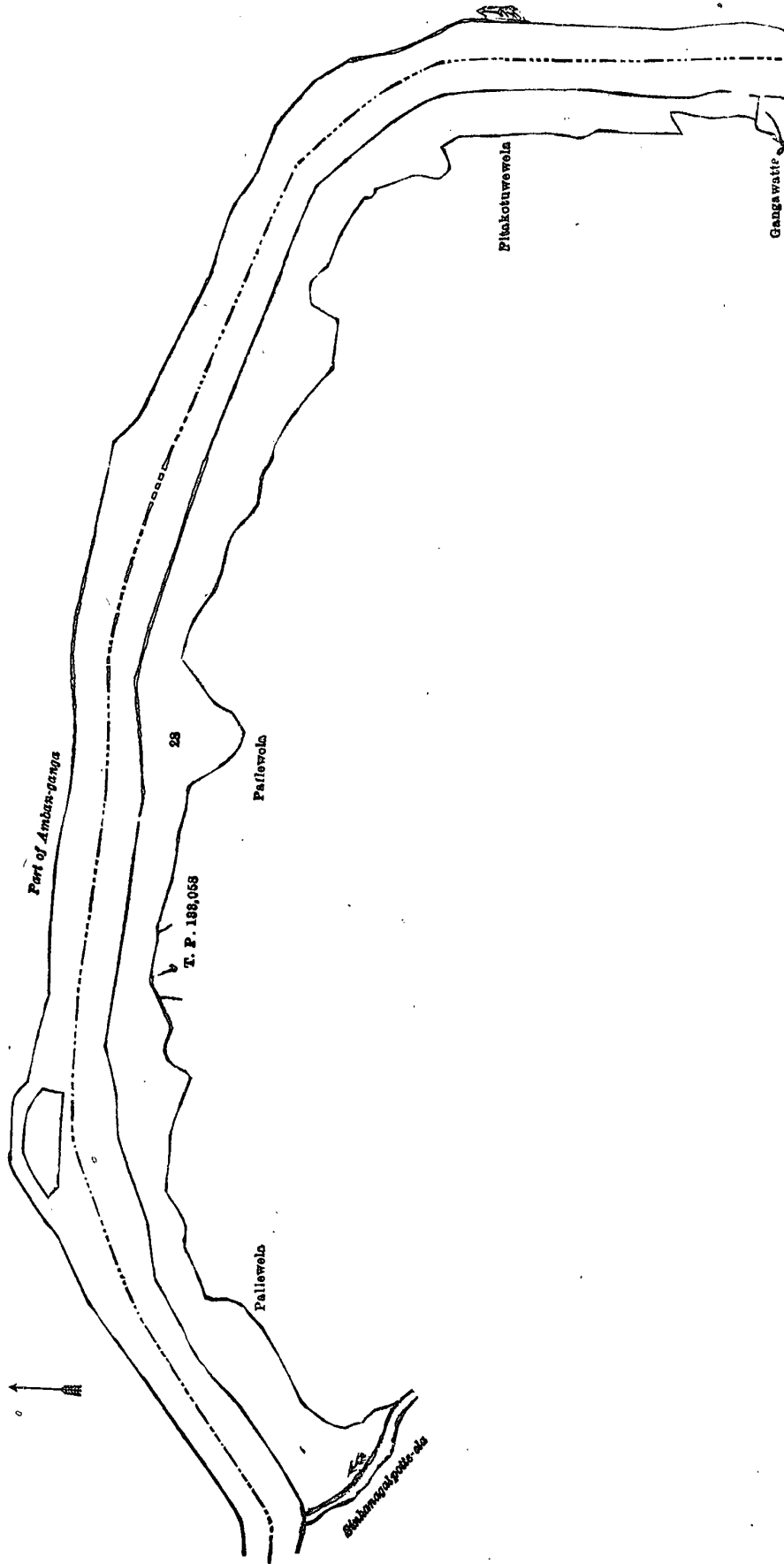
Scale of 4 Chains to an Inch.

G. K. THORNHILL,  
for Surveyor-General.

VIII.—Preliminary plan 25.

Lot.	Name of Land.	Extent, A. R. P.
37	Part of Amban-ganga (river)	16 1 21
40	Rajjamanamuneduwa (island)	0 2 17
		16 3 38

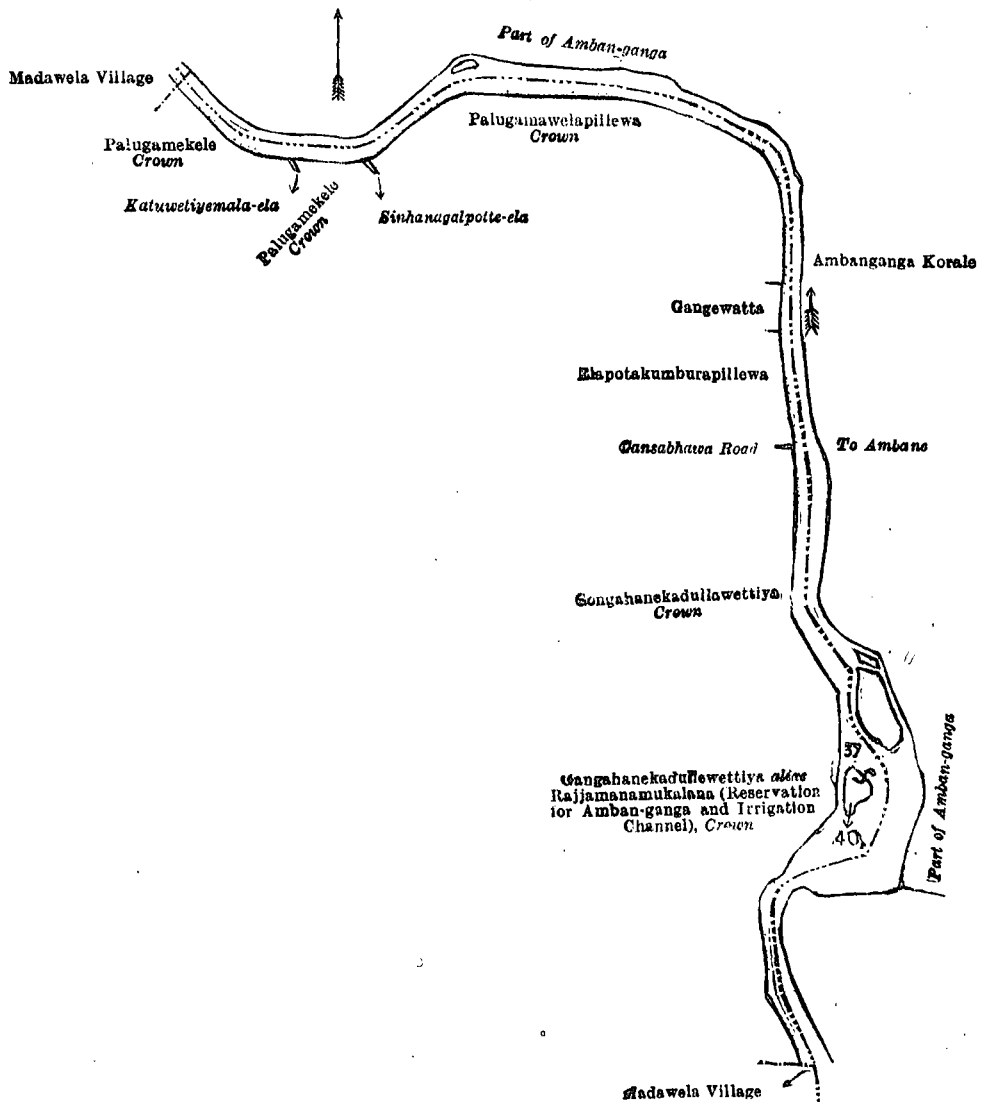
and bounded as follows : on the north and east by the boundary of Ambanganga korale (part of Amban-ganga) ; on the south by the village limit of Madawela ; on the west by Gongahanekadullewettiya alias Rajjamanamukalana (reservation for Amban-ganga), and irrigation channel claimed by the Crown, Gongahanekadullewettiya claimed by the Crown, the Gansabhawa road to Ambana, Elapotakumburapillewa claimed by Ahamadu Tamby and others, Gangawatta claimed by Mettrigedera Rajamarikkar and others, Palugamawelapillewa claimed by the Crown, the Sinhanagalpote-ela, Palugamekele claimed by the Crown, the Katuwetiyamala-ela, Palugamekele belonging to the Crown, the village limit of Madawela.



Surveyor-General's Office,  
Colombo, August 4, 1916.

Scale of 4 Chains to an Inch.

G. K. THORNHILL,  
for Surveyor-General.



Surveyor-General's Office,  
Colombo, August 4, 1916.

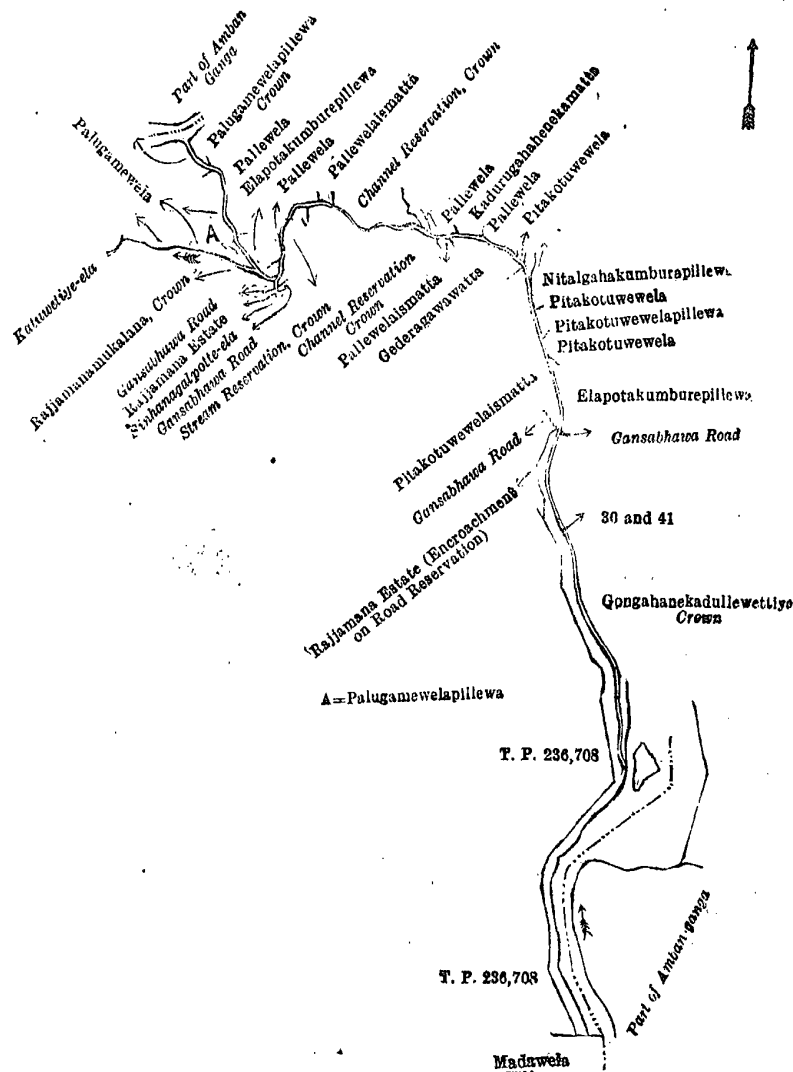
Scale of 16 Chains to an Inch.

G. K. THORNHILL,  
for Surveyor-General.

IX.—Preliminary plan 25.

Lot.	Name of Land.	Extent, A. R. P.
30	Irrigation channel and Sinhanagalpote-ela (stream)	1 3 13
41	Gongahanekadullewettiya alias Rajjamanamukalana (reservation for Amban-ganga and channel)	5 0 33
		7 0 6

and bounded as follows: on the north by part of Amban-ganga, Palugamawelapillewa belonging to the Crown, Pallewela claimed by Ahamadu Tamby, Elapotakumburepillewa claimed by J. H. Herat Abeykon Banda and others, Pallewela claimed by Ahamadu Tamby, Pallewelaismatta claimed by Ahamadu Tamby and others, channel reservation claimed by the Crown, Pallewela (private), Kadurugahahenakamatta claimed by Kalu Banda, Pallewela (private), Pitakotuwwela claimed by Rajamarikkar and others; on the east by Witalgahakumburapillewa claimed by Mettrigedera Rajamarikkar and others, Pitakotuwwela claimed by Rajjamarikkar and others, Pitakotuwwelapillewa claimed by Mettrigedera Rajamarikkar and others, Pitakotuwwela claimed by Rajjamarikkar and others, Elapotakumburapillewa claimed by Ahamadu Tamby and others, a Gansabhawa road, Gongahanekadullewettiya claimed by the Crown, the Amban-ganga; on the south by the village limit of Madawela; on the west by T. P. 236,708, Rajjamana estate (encroachment on road reservation) claimed by Mr. Dixon, a Gansabhawa road, Pitakotuwwelaismatta claimed by Mettrigedera Rajamarikkar and others, Gederagawawatta claimed by Ahamadu Tamby and others, Pallewelaismatta claimed by Ahamadu Tamby and others, channel reservation belonging to the Crown, stream reservation claimed by the Crown, a Gansabhawa road, Sinhanagalpote-ela claimed by Mr. Dixon, Rajjamana estate claimed by Mr. Dixon, a Gansabhawa road, Rajjamanamukalana claimed by the Crown, Katuwetiye-ela, Palugamewela claimed by Ahamadu Tamby and others, Palugamewela pillewa claimed by Ahamadu Tamby and others, Palugamekele claimed by the Crown.



Surveyor-General's Office,  
Colombo, August 4, 1916.

Scale of 16 Chains to an Inch.

G. K. THORNHILL,  
for Surveyor-General.

X.—Preliminary plan 25.

Lot.	Name of Land.
45	Sinhanagalpotte-ela (stream)

Extent, A. R. P.  
0 0 3

and bounded as follows: on the north by Rajjamana estate (encroachment on road reservation) claimed by Mr. Dixon; on the east by Sinhanagalpotte-ela, T. P. 236,708; on the south by Sinhanagalpotte-ela; on the west by Rajjamana estate (encroachment on road reservation) claimed by Mr. Dixon.



Surveyor-General's Office,  
Colombo, August 4, 1916.

Scale of 4 Chains to an Inch.

G. K. THORNHILL,  
for Surveyor-General.

J. M. DAVIES,  
Special Officer.

March 30, 1917.

**Kurunegala S. O. No. 1,738.**

**Order under Section 2 of "The Waste Lands Ordinances of 1897, 1899, 1900, and 1903," declaring Land to be Crown Property.**

In the matter of the land commonly called or known as Hiripitiyawewa, situate in the village of Nikadalupota, in the Mahagalboda Egoda korale of the Hiriyala hatpattu of the Kurunegala District, in the North-Western Province, and of "The Waste Lands Ordinances of 1897, 1899, 1900, and 1903."

THE notice required by section 1 of "The Waste Lands Ordinances of 1897, 1899, 1900, and 1903," having been duly published in manner prescribed by that section in respect of the above-named land (*vide* Notice No. 6,071), and no claim having been made to the said land or to any interest therein within the period of three months from the date specified in the said notice, I, John Murray Davies, Special Officer appointed under section 28 of the said Ordinances, under and by virtue of the powers vested in me in that behalf by section 2 of the said Ordinances, do hereby on this 19th day of March, 1917, order and declare that the said land, as more fully described herein below, situate in the village of Nikadalupota, in the Mahagalboda Egoda korale of the Hiriyala hatpattu of the Kurunegala District, in the North-Western Province, and show as lot B 1196A in preliminary plan 2,585 and in the annexed diagram, and containing in extent 32 perches, is the property of the Crown.

*Description of the Land referred to.*

The land commonly called or known as Hiripitiyawewa, situated in the village of Nikadalupota, in the Mahagalboda Egoda korale of the Hiriyala hatpattu of the Kurunegala District, in the North-Western Province; containing in extent 32 perches, shown as lot B 1196A in preliminary plan 2,585 and in the annexed diagram; and bounded as follows: on the north by Nikadalupota declared to be the property of the Crown under the Waste Lands Ordinances; on the east by Hiripitiyawewa belonging to the Crown; on the south the village limit of Hiripitiya; on the west by the village limit of Hiripitiya, Nikadalupota claimed by Tennakoon Ratemahatmaya.



Surveyor-General's Office,  
Colombo, July 5, 1916.

Scale of 4 Chains to an Inch.

G. K. THORNHILL,  
for Surveyor-General.

J. M. DAVIES,  
Special Officer.

March 19, 1917.

**Kurunegala S. O. No. 1,739.**

**Order under Section 2 of "The Waste Lands Ordinances of 1897, 1899, 1900, and 1903,"  
declaring Lands to be Crown Property.**

In the matter of the lands commonly called or known as roads and channel, situate in the village of Wadupola, in the Thalawisideke korale of the Hiriyala hatpattu of Kurunegala District, in the North-Western Province, and of "The Waste Lands Ordinances of 1897, 1899, 1900, and 1903."

THE notice required by section 1 of "The Waste Lands Ordinances of 1897, 1899, 1900, and 1903," having been duly published in manner prescribed by that section in respect of the above-named lands (*vide* Notice No. 6,078), and no claim having been made to the said lands or to any interest therein within the period of three months from the date specified in the said notice, I, John Murray Davies, Special Officer appointed under section 28 of the said Ordinances, under and by virtue of the powers vested in me in that behalf by section 2 of the said Ordinances, do hereby on this 20th day of March, 1917, order and declare that the said lands, as more fully described herein below, situate in the village of Wadupola, in the Thalawisideke korale of the Hiriyala hatpattu of the Kurunegala District, in the North-Western Province, and shown as lots U 758½A, U 758¼A, U 758⅓A, U 758⅔A, U 758⅕A in preliminary plan 1,795 and in the annexed diagrams, and containing in extent 1 acre 1 rood and 34 perches, are the property of the Crown.

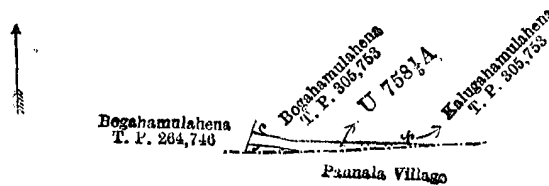
*Description of the Lands referred to.*

The following lots situated in the village of Wadupola, in the Thalawisideke korale of the Hiriyala hatpattu of the Kurunegala District, in the North-Western Province, as described in the annexed diagrams:—

I.—Preliminary plan 1,795.

Lot.	Name of Land.	Extent, A. R. P.
U 758½A	Road	0 0 8

and bounded as follows: on the north by Bogahamulahena sold by the Crown (T. P. 305,753); on the east by Kalugahamulahena sold by the Crown (T. P. 305,753); on the south by the village limit of Pannala; on the west by Bogahamulahena sold by the Crown (T. P. 284,746).



Surveyor-General's Office,  
Colombo, August 24, 1916.


Scale of 4 Chains to an Inch.

G. K. THORNHILL,  
for Surveyor-General.

II.—Preliminary plan 1,795.

Lot.	Name of Land.	Extent, A. R. P.
U 758¼A	Road	0 0 7

and bounded as follows: on the north by Kalagahamulahena sold by the Crown (T. P. 305,746); on the east and south by the village limit of Pannala; on the west by Kalagahamulahena sold by the Crown (T. P. 305,746).



Surveyor-General's Office,  
Colombo, August 24, 1916.

Scale of 4 Chains to an Inch.

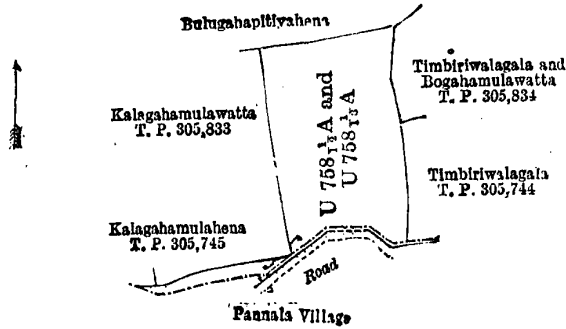
G. K. THORNHILL,  
for Surveyor-General.



III.—Preliminary plan 1,795.

Lot.	Name of Land.	Extent, A. R. P.
U 758 $\frac{1}{2}$ A ..	Road ..	0 0 12
U 758 $\frac{1}{2}$ A ..	— ..	0 1 2
		1 1 14

and bounded as follows : on the north by Bulugahapitiyahena claimed by Herat Mudiya nselage Punchi Banda of Dehel-gomuwa ; on the east by Timbiriwalagala, Bogahamulawatta sold by the Crown (T. P. 305,834), Timbiriwalagala sold by the Crown (T. P. 305,744) ; on the south by the village limit of Pannala, a road ; on the west by Kalagahamulahena sold by the Crown (T. P. 305,745), Kalagahamulawatta sold by the Crown (T. P. 305,833).



Surveyor-General's Office,  
Colombo, August 24, 1916.


Scale of 4 Chains to an Inch.

G. K. THORNHILL,  
for Surveyor-General.

IV.—Preliminary plan 1,795.

Lot.	Name of Land.	Extent, A. R. P.
U 758 $\frac{1}{2}$ A ..	Channel ..	0 0 5

bounded as follows : on the north by T. P. 305,752, Mendawatta claimed by Mudiyanse (T. P. 249,720) ; on the east by Etambagahawatta claimed by H. M. Panchirala ; on the south by T. P. 305,752 ; on the west by Siyambalagahawatta claimed by Appuhamy, T. P. 264,745.



Surveyor-General's Office,  
Colombo, August 24, 1916.

Scale of 4 Chains to an Inch.

G. K. THORNHILL,  
for Surveyor-General.

J. M. DAVIES,  
Special Officer.

March 20, 1917.

Kurunegala S. O. No. 1,740.

Order under Section 2 of "The Waste Lands Ordinances of 1897, 1899, 1900, and 1903,"  
declaring Lands to be Crown Property.

In the matter of the lands commonly called or known as channel and reservation for channel, situate in the village of Peddawa (north-eastern portion), in the Mahagalboda Egoda korale of the Hiriyala hatpattu of the Kurunegala District, in the North-Western Province, and of "The Waste Lands Ordinances of 1897, 1899, 1900, and 1903."

THE notice required by section 1 of "The Waste Lands Ordinances of 1897, 1899, 1900, and 1903," having been duly published in manner prescribed by that section in respect of the above-named lands (*vide* Notice No. 6,079), and no claim having been made to the said lands or to any interest therein within the period of three months from the date specified in the said notice, I, John Murray Davies, Special Officer, appointed under section 28 of the said Ordinances, under and by virtue of the powers vested in me in that behalf by section 2 of the said Ordinances, do hereby on this 18th day of March, 1917, order and declare that the said lands, as more fully described herein below, situate in the village of Peddawa (north-eastern portion), in the Mahagalboda Egoda korale of the Hiriyala hatpattu of the Kurunegala District, in the North-Western Province, and shown as lots G 878 $\frac{1}{2}$ A, T 882 $\frac{1}{2}$ A, and Y 882A in preliminary plan 1,993 and in the annexed diagrams, and containing in extent 12 perches, are the property of the Crown.

Description of the Lands referred to.

The following lots situated in the village of Peddawa (north-eastern portion), in the Mahagalboda Egoda korale of the Hiriyala hatpattu of the Kurunegala District, in the North-Western Province, as described in the annexed diagrams :—

I.—Preliminary plan 1,933.

Lot.	Name of Land.	Extent, A. R. P.
G 878 $\frac{1}{2}$ A ..	Channel ..	0 0 4

and bounded as follows : on the north and east by Ambagahamulawatta and Siyambalagahamulawatta claimed by Lama Etana ; on the south by a channel ; on the west by a bund, a channel.



Surveyor-General's Office,  
Colombo, August 12, 1916.

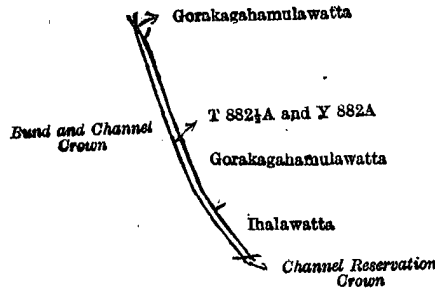
Scale of 4 Chains to an Inch.

G. K. THORNHILL,  
for Surveyor-General.

II.—Preliminary plan 1,933.

Lot.	Name of Land.	Extent, A. R. P.
T 882 1/4 A	Reservation for channel	0 0 6
Y 882 A	Do.	0 0 2
		0 0 8

and bounded as follows : on the north by Gorakagahamulawatta (private) ; on the east by Gorakagahamulawatta (private) ; Ithalawatta claimed by Dingiri Appu ; on the south by channel reservation declared to be the property of the Crown under, the Waste Lands Ordinances ; on the west by bund and channel belonging to the Crown.



Surveyor-General's Office,  
Colombo, August 12, 1916.

Scale of 4 Chains to an Inch.

G. K. THORNHILL,  
for Surveyor-General.

J. M. DAVIES,  
Special Officer.

March 18, 1917.

Kurunegala S. O. No. 1,741.

Order under Section 2 of "The Waste Lands Ordinances of 1897, 1899, 1900, and 1903,"  
declaring Lands to be Crown Property.

In the matter of the lands commonly called or known as Murutagahamula or Serupaduragawahena, Dangahamulahena, and Meegahamulawatta, situate in the village of Pahala Kalalpitiya, in the Udukaha korale south of the Dambadeni hatpattu of the Kurunegala District, in the North-Western Province, and of "The Waste Lands Ordinances of 1897, 1899, 1900, and 1903."

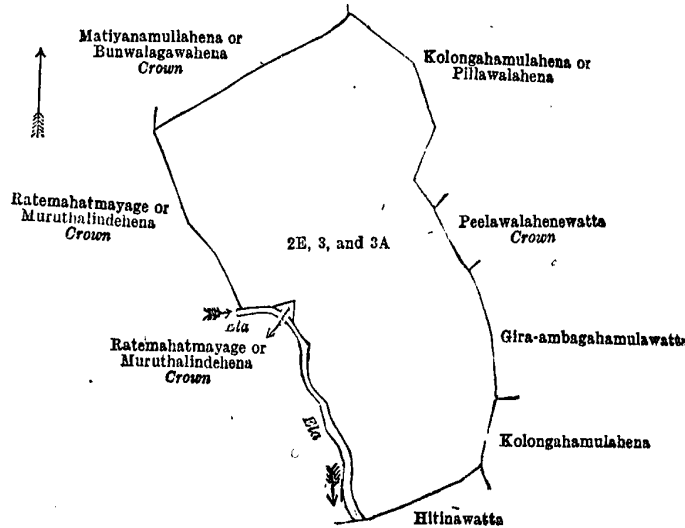
THE notice required by section 1 of "The Waste Lands Ordinances of 1897, 1899, 1900, and 1903," having been duly published in manner prescribed by that section in respect of the above-named lands (*vide* Notice No. 6,073), and no claim having been made to the said lands, or to any interest therein within the period of three months from the date specified in the said notice, I, John Murray Davies, Special Officer appointed under section 28 of the said Ordinances, under and by virtue of the powers vested in me in that behalf by section 2 of the said Ordinances, do hereby on this 20th day of March, 1917, order and declare that the said lands, as more fully described herein below, situate in the village of Pahala Kalalpitiya, in the Udukaha korale south of the Dambadeni hatpattu of the Kurunegala District, in the North-Western Province, and shown as lots 2E, 3, and 3A in preliminary plan 456 and in the annexed diagram, and containing in extent 4 acres 2 roods and 3 perches, are the property of the Crown.

Description of the Lands referred to.

The following lots situated in the village of Pahala Kalalpitiya of the Udukaha korale south of the Dambadeni hatpattu of the Kurunegala District, in the North-Western Province, as described in the annexed diagram :—

Lot.	Name of Land.	Extent, A. R. P.
2E	Murutagahamula or Serupaduragawahena	2 2 11
3	Dangahamulahena	1 1 24
3A	Meegahamulawatta	0 2 8
		4 2 3

and bounded as follows : on the north by Matiyamullahena or Bunwalagawahena belonging to the Crown ; on the east by Kolongahamulahena or Pillawalahena claimed by Herat Samarakoon Mudiyansele Bandara, Korala, Peelawalahenewatta belonging to the Crown, Gira-ambagahamulawatta claimed by Herat Samarakoon Mudiyansele Banda, *ex-Arachchi*, and another, Kolongahamulahena claimed by Herat Samarakoon Mudiyansele Banda, Korala ; on the south by Hitinawatta claimed by Samarakoon Mudiyansele Punchiappuhamy and others ; on the west by an ela, Ratemahatmayage or Muruthalindehena belonging to the Crown, an ela, Ratemahatmayage or Muruthalindehena belonging to the Crown.



Surveyor-General's Office,  
Colombo, July 14, 1916.

Scale of 4 Chains to an Inch.

G. K. THORNHILL,  
for Surveyor-General.

J. M. DAVIES,  
Special Officer.

March 20, 1917.

**Kurunegala S. O. No. 1,742.**

**Order under Section 2 of "The Waste Lands Ordinances of 1897, 1899, 1900, and 1903,"  
declaring Lands to be Crown Property.**

In the matter of the lands commonly called or known as Paranapara (old road), situate in the village of Pambegama, in the Mahagalboda Egoda Korale of the Hiriyala hatpattu of the Kurunegala District, in the North-Western Province, and of "The Waste Lands Ordinances of 1897, 1899, 1900, and 1903."

THE notice required by section 1 of "The Waste Lands Ordinances of 1897, 1899, 1900, and 1903," having been duly published in manner prescribed by that section in respect of the above-named lands (*vide* Notice No. 6,062), and no claim having been made to the said lands or to any interest therein within the period of three months from the date specified in the said notice, I, John Murray Davies, Special Officer appointed under section 28 of the said Ordinances, under and by virtue of the powers vested in me in that behalf by section 2 of the said Ordinances, do hereby on this 26th day of March, 1917, order and declare that the said lands, as more fully described herein below, situate in the village of Pambegama, in the Mahagalboda Egoda korale of the Hiriyala hatpattu of the Kurunegala District, in the North-Western Province, and shown as lots H 987½ and H 897½ in preliminary plan 1,993 and in the annexed diagrams, and containing in extent 1 acre and 9 perches, are the property of the Crown.

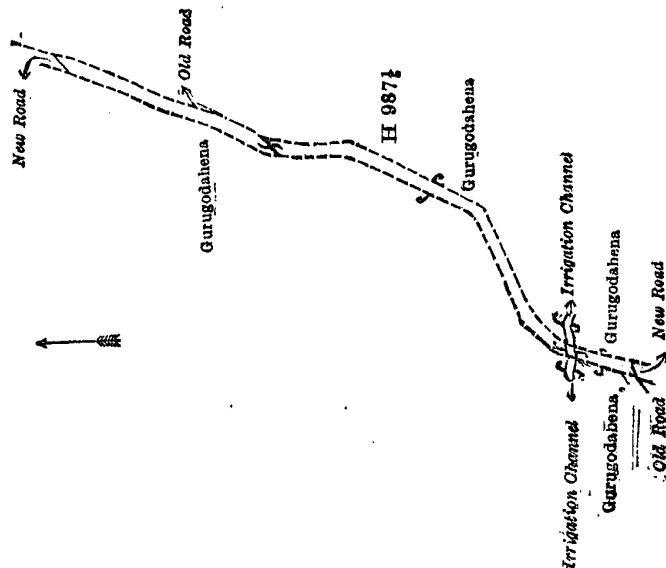
*Description of the Lands referred to.*

The following lots situated in the village of Pambegama, in the Mahagalboda Egoda korale of the Hiriyala hatpattu of the Kurunegala District, in the North-Western Province, as described in the annexed diagrams:—

I.—Preliminary plan 1,993.

Lot.	Name of Land.	Extent, A. B. P.
H 987½	Paranapara (old road)	0 1 21

and bounded as follows: on the north by new road; on the east by old road, Gurugodahena sold by the Crown, an irrigation channel, Gurugodahena sold by the Crown; on the south by new road; on the west by old road, Gurugodahena sold by the Crown, an irrigation channel, Gurugodahena sold by the Crown.



Surveyor-General's Office,  
Colombo, July 12, 1916.

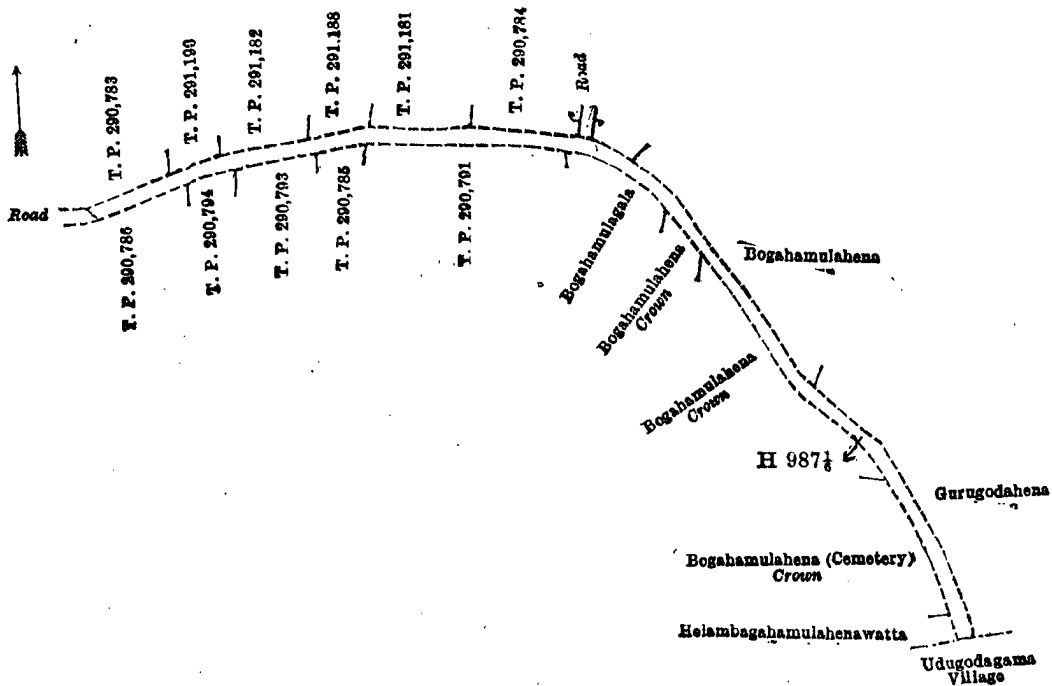
Scale of 4 Chains to an Inch.

G. K. THORNHILL,  
for Surveyor-General.

II.—Preliminary plan 1,993.

Lot.	Name of Land.	Extent, A. R. P.
H 987 $\frac{1}{2}$	Paranapara (old road)	0 2 28

and bounded as follows : on the north by T. Ps. 290,783, 291,190, 291,182, 291,188, 291,181, 290,784, a road, T. P. 290,784 ; on the east by Bogahamulahena sold by the Crown, Gurugodahena sold by the Crown ; on the south by the village limit of Udugodagama ; on the west by Helambagahamulahenawatta sold by the Crown, Bogahamulahena (cemetery), and Bogahamulahena declared to be the property of the Crown under the Waste Lands Ordinances, Bogahamulahena sold by the Crown, Bogahamulagala sold by the Crown, T. Ps. 290,791, 290,785, 290,793, 290,794, 290,786, a road.



Surveyor-General's Office,  
Colombo, July 12, 1916.

Scale of 4 Chains to an Inch.

G. K. THORNHILL,  
for Surveyor-General.

March 26, 1917.

J. M. DAVIES,  
Special Officer.

Kurunegala S. O. No. 1,743.

Order under Section 2 of "The Waste Lands Ordinances of 1897, 1899, 1900, and 1903,"  
declaring Lands to be Crown Property.

In the matter of the lands commonly called or known as Minirigalkandamukalana, path (abandoned), &c., situate in the village of Miriheliya, in the Udukaha korale south of the Dambadeni hatpattu of the Kurunegala District, in the North-Western Province, and of "The Waste Lands Ordinances of 1897, 1899, 1900, and 1903."

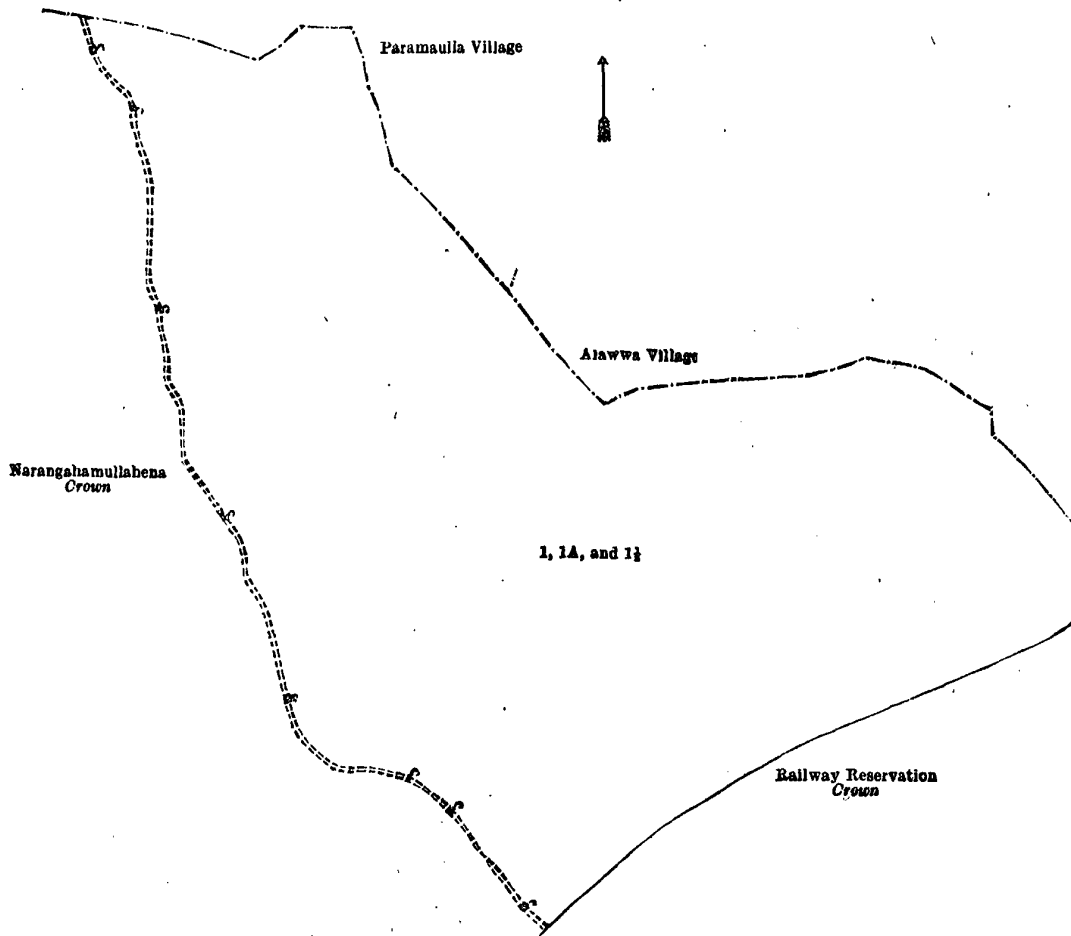
THE notice required by section 1 of "The Waste Lands Ordinances of 1897, 1899, 1900, and 1903," having been duly published in manner prescribed by that section in respect of the above-named lands (*vide* Notice No. 5,787), and no claim having been made to the said lands or to any interest therein within the period of three months from the date specified in the said notice, I, John Murray Davies, Special Officer appointed under section 28 of the said Ordinances, under and by virtue of the powers vested in me in that behalf by section 2 of the said Ordinances, do hereby on this 19th day of March, 1917, order and declare that the said lands, as more fully described herein below, situate in the village of Miriheliya, in the Udukaha korale south of the Dambadeni hatpattu of the Kurunegala District, in the North-Western Province, and shown as lots 1, 1A, 1 $\frac{1}{2}$ , 2 $\frac{1}{2}$ , 5, 5 $\frac{1}{2}$ , 13 $\frac{1}{2}$ , 18, 25 $\frac{1}{2}$ , 51B, 51C, 59, 60, 61, 62, 63 in preliminary plan 470 and in the annexed diagram, and containing in extent 143 acres 1 rood and 30 perches, are the property of the Crown.

Description of the Lands referred to.

The following lots situated in the village of Miriheliya, in the Udukaha korale south of the Dambadeni hatpattu of the Kurunegala District, in the North-Western Province, as described in the annexed diagrams :—

Lot.	Name of Land.	Extent, A. R. P.
1	Minirigalkandamukalana	74 2 11
1A	Do.	10 2 16
1 $\frac{1}{2}$	Path (abandoned)..	0 1 34
		85 2 21

and bounded as follows : on the north by the village limit of Paramaulla, the village limit of Alawwa ; on the east by the village limit of Alawwa ; on the south by Railway reservation belonging to the Crown ; on the west by Narangahamullahena to be declared the property of the Crown under the Waste Lands Ordinances.



Surveyor-General's Office,  
Colombo, January 26, 1917.

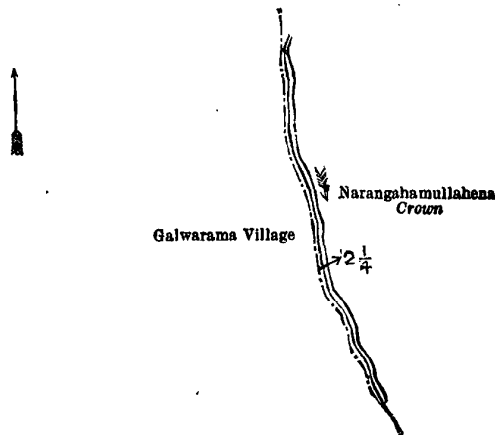
Scale of 8 Chains to an Inch.

A. H. G. DAWSON,  
for Surveyor-General.

II.—Preliminary plan 470.

Lot.	Name of Land.	Extent, A. R. P.
2½	Stream	0 0 8

and bounded as follows : on the north and east by Narangahamullahena to be declared the property of the Crown under the Waste Lands Ordinances ; on the south by Narangahamullahena to be declared the property of the Crown under the Waste Lands Ordinances, the village limit of Galwarama ; on the west by the village limit of Galwarama.



Surveyor-General's Office,  
Colombo, January 26, 1917.

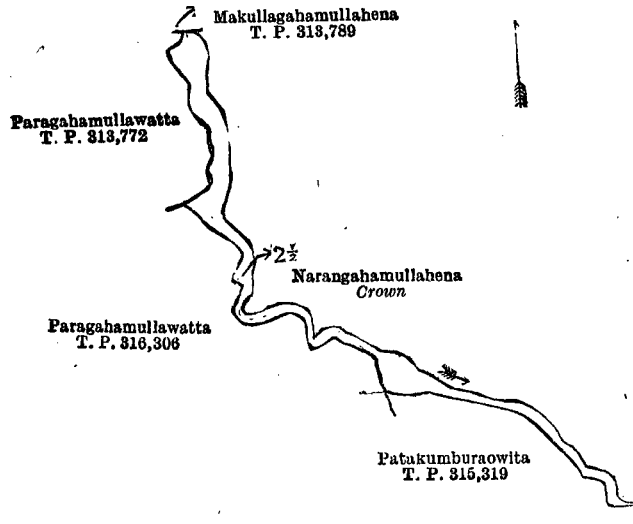
Scale of 4 Chains to an Inch.

A. H. G. DAWSON,  
for Surveyor-General.

III.—Preliminary plan 470.

Lot.	Name of Land.	Extent, A. R. P.
2½	Mala-ela (stream)	0 2 2

and bounded as follows : on the north by Makullagahamullahena (T. P. 313,789) sold by the Crown ; on the east by Narangahamullahena to be declared the property of the Crown under the Waste Lands Ordinances ; on the south by Patakumburaowita (T. P. 315,319) sold by the Crown ; on the west by Paragahamullawatta (T. P. 316,306) sold by the Crown, Paragahamullawatta (313,772) sold by the Crown.



Surveyor-General's Office,  
Colombo, January 26, 1917.

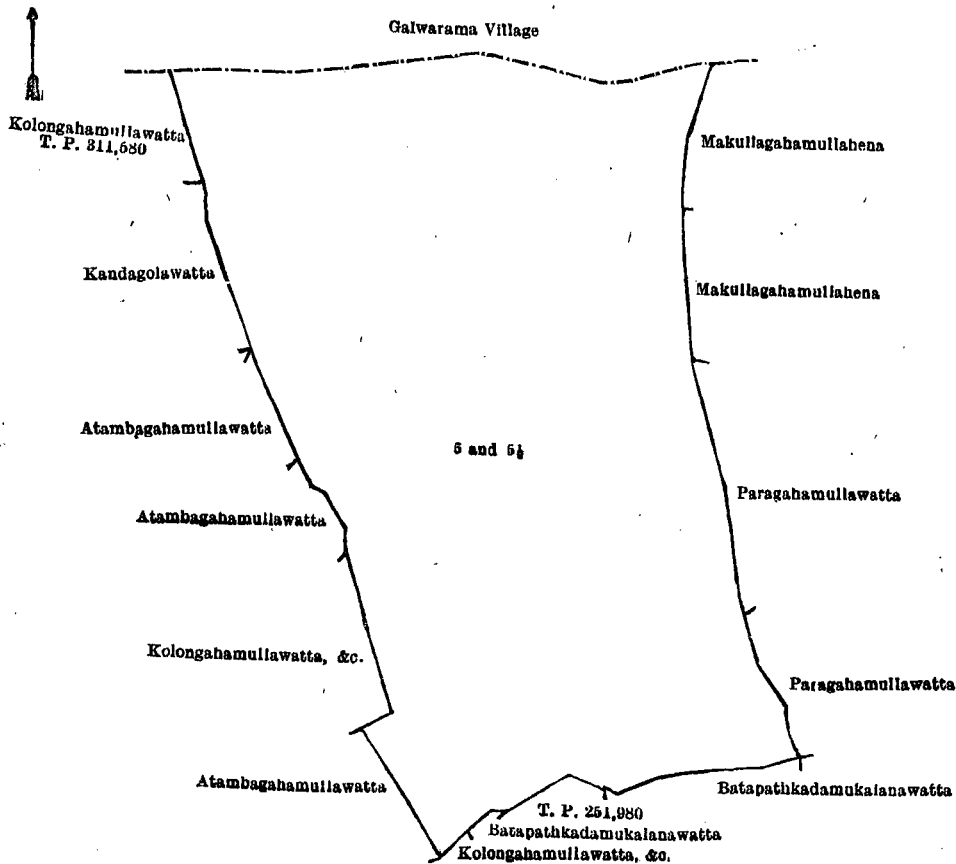
Scale of 4 Chains to an Inch.

A. H. G. DAWSON,  
for Surveyor-General.

IV.—Preliminary plan 470.

Lot.	Name of Land.	Extent, A. R. P.
5	Batapathkadamukalana	14 1 10
5½	Path	0 0 3
		14 1 13

and bounded as follows : on the north by the village limit of Galwarama ; on the east by Kakullagabamullahena sold by the Crown, Paragahamullawatta sold by the Crown ; on the south by Batapathkadamukalanawatta claimed by the Vidane Arachchi of Mangalatiya, T. P. 251,980, Batapathkadamukalanawatta claimed by the Vidane Arachchi of Mangalatiya, Kolongahamullawatta, &c., claimed Lekan Siriwardana Achilage Mudalihamy and others ; on the west by Atambagahamullawatta claimed by Siriwardana Mudiyansele Appuhamy and another, Kolongahamullawatta, &c., claimed by Lekan Siriwardana Achilage Mudalihamy and others, Atambagahamullawatta claimed by Narayana Mudiyansele Dingiri Appuhamy, Atambagahamullawatta claimed by Siriwardana Mudiyansele Kiri Banda and others, Kandagalawatta sold by the Crown, Kolongahamullawatta sold by the Crown (T. P. 311,580).



Surveyor-General's Office,  
Colombo, April 9, 1915.

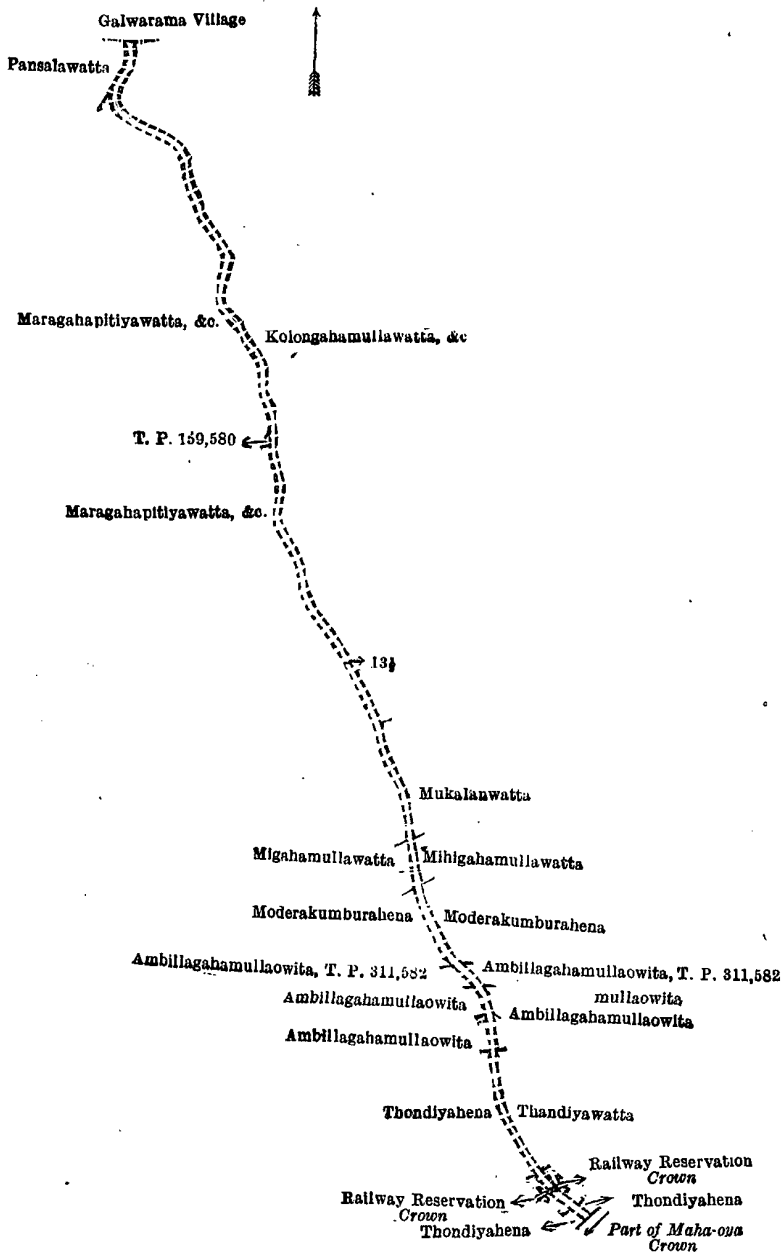
Scale of 4 Chains to an Inch.

G. K. THORNHILL,  
for Surveyor-General.

V.—Preliminary plan 470.

Lot.	Name of Land.	Extent, A. R. P.
13½	Path	1 1 6

and bounded as follows: on the north by the village limit of Galwarama; on the east by Kolongahamullawatta, &c., claimed by Lekan Siriwardana Achilage Mudalihamy and others, Mukalanwatta claimed by Siriwardana Mudiyansele Mudalihamy, Mihigahamullawatta claimed by Lekan Siriwardana Achilage Appuhamy, Moderakumburahena sold by the Crown, Ambillagahamullaowita sold by the Crown (T. P. 311,582), Ambillagahamullaowita sold by the Crown, Thondiyawatta claimed by S. Mudiyansele Kiri Menika, a railway reservation claimed by the Crown, Thondiyahena to be declared the property of the Crown under the Waste Lands Ordinances; on the south by part of Maha-oya to be declared the property of the Crown under the Waste Lands Ordinances; on the west by Thondiyahena to be declared the property of the Crown under the Waste Lands Ordinances, a railway reservation claimed by the Crown, Thondiyahena claimed by Dingiri Menika and others, Ambillagahamullaowita sold by the Crown, Ambillagahamullaowita sold by the Crown (T. P. 311,582), Moderakumburahena sold by the Crown, Mihigahamullawatta claimed by Lekan Siriwardana Achilage Kapuruhamy, Maragahapitiyawatta, &c., claimed by Mapa Mudiyansele Punchi Appuhamy and others, T. P. 159,580, Maragahapitiyawatta, &c., claimed by Mapa Mudiyansele Punchi Appuhamy and others, Pansalawatta claimed by the trustees of Galwarama temple.



Surveyor-General's Office,  
Colombo, April 9, 1915.

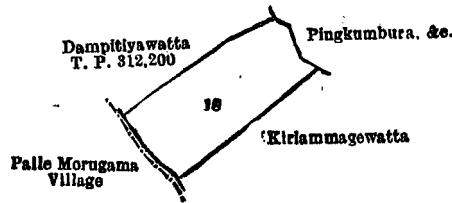
Scale of 8 Chains to an Inch.

G. K. THORNHILL,  
for Surveyor-General.

VI.—Preliminary plan 470.

Lot.	Name of Land.	Extent, A. R. P.
18	Minipittaniya (cemetery)	0 2 19

and bounded as follows: on the north by Dampitiyawatta (T. P. 312,200) sold by the Crown; on the east by Pingkumbura, &c., claimed by the trustees of Galwarama temple; on the south by Kiriammagewatta claimed by Wirappuliradage Henaya and others; on the west by the village limit of Palle Morugama.



Surveyor-General's Office,  
Colombo, April 9, 1915.

Scale of 4 Chains to an Inch.

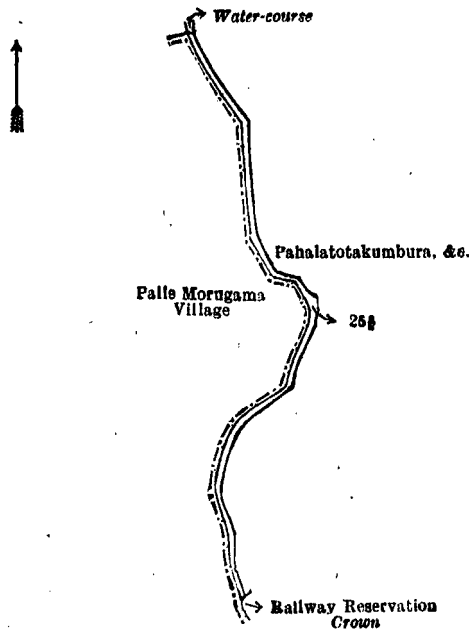
G. K. THORNHILL,  
for Surveyor-General.

VII.—Preliminary plan 470.

Lot.	Name of Land.
25 $\frac{1}{4}$	Water-course

Extent, A. R. P.  
0 0 13

and bounded as follows : on the north by a water-course claimed by Raphial, Dingiri Menika, and others ; on the east by Pahalatotakumbura, &c., claimed by Raphial, Dingiri Menika, and others ; on the south by a railway reservation claimed by the Crown ; on the west by the village limit of Palle Morugama.



Surveyor-General's Office,  
Colombo, April 9, 1915.

Scale of 4 Chains to an Inch.

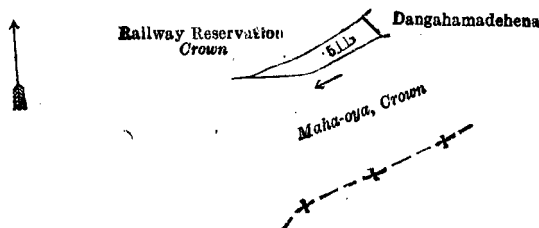
G. K. THORNHILL,  
for Surveyor-General.

VIII.—Preliminary plan 470.

Lot.	Name of Land.
51B	Dangahamadehena

Extent, A. R. P.  
0 0 16

and bounded as follows : on the north by a railway reservation belonging to the Crown ; on the east by Dangahamadehena sold by the Crown ; on the south and west by the Maha-oya to be declared the property of the Crown under the Waste Lands Ordinances.



Surveyor-General's Office,  
Colombo, April 9, 1915.

Scale of 4 Chains to an Inch.

G. K. THORNHILL,  
for Surveyor-General.

IX.—Preliminary plan 470.

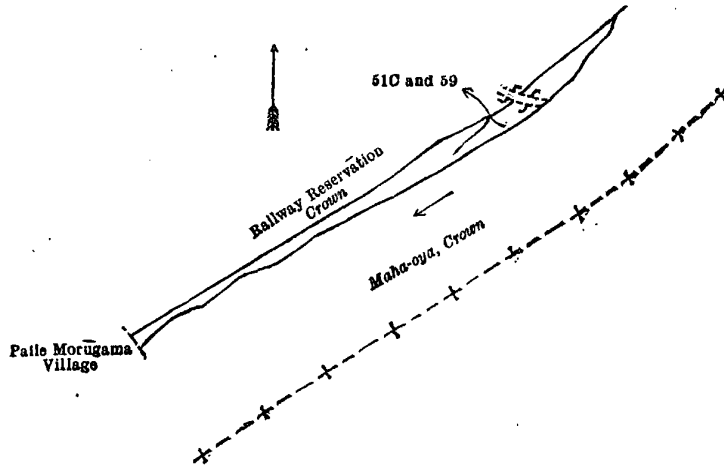
Lot.	Name of Land.
51C	Thondiyahena
59	Do.

Extent, A. R. P.  
0 0 12  
0 1 11

0 1 23

and bounded as follows : on the north by a railway reservation belonging to the Crown ; on the east and south by the Maha-oya to be declared the property of the Crown under the Waste Lands Ordinances ; on the west by the village limit of Palle Morugama.





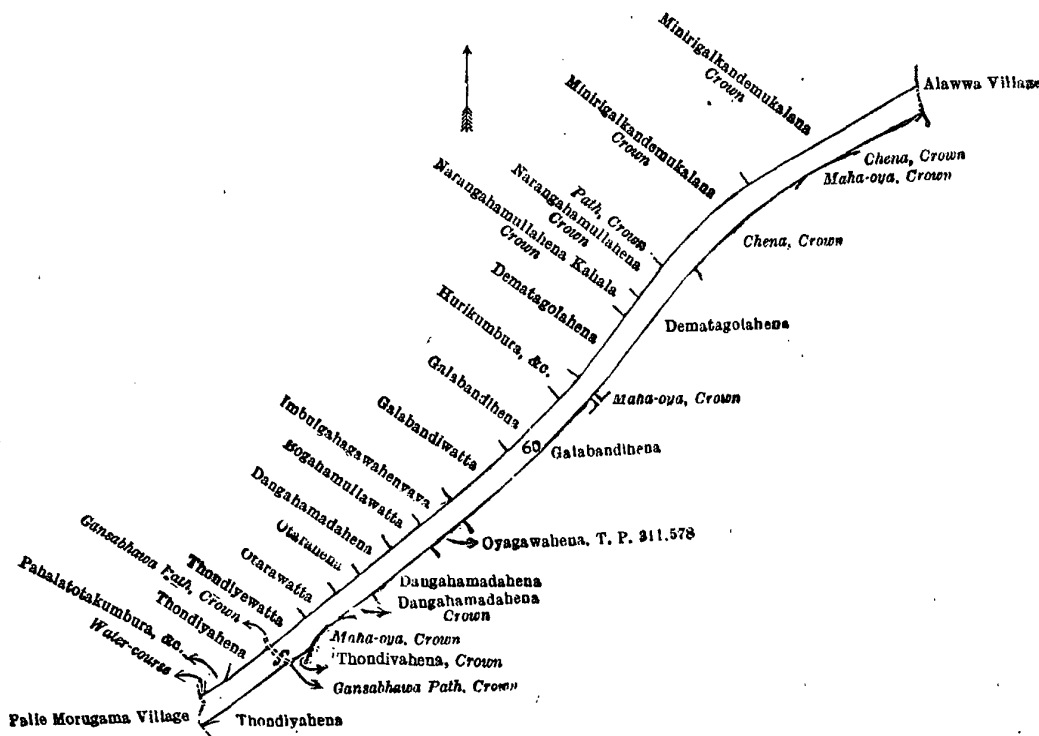
Surveyor-General's Office  
Colombo, April 9, 1915.

Scale of 4 Chains to an Inch.  
X.—Preliminary plan 470.

G. K. THORNHILL,  
for Surveyor-General.

Lot.	Name of Land.	Extent, A. R. P.
60	Railway reservation	17 1 8

and bounded as follows : on the north by a water-course to be declared the property of the Crown under the Waste Lands Ordinances, Pahalatotakumbura, &c., claimed by Raphial and others, Thondiyahena claimed by Dingiri Menika and others, a Gansabhawa path to be declared the property of the Crown under the Waste Lands Ordinances, Thondiyawatta claimed by Siriwardana Mudiyansele Kiri Menika, Otarawatta claimed by M. D. S. Siriwardana, Otarahena claimed by ditto, Dangahamulahena claimed by Siriwardana Mudiyansele Dingiri Banda, Bogahamullawatta claimed by Siriwardana Mudiyansele Punchi Appuhamy, Imbulgahagawahenyaya sold by the Crown, Galabandiwatta sold by the Crown, Galabandihena claimed by the Crown, Hurikumbura, &c., claimed by Dingiri Banda and others, Dematagolahena claimed by Tennakoon Patirannehelage Arnolis and others, Narangahamullahenakahala belonging to the Crown, Narangahamullahena to be declared the property of the Crown under the Waste Lands Ordinances, a path to be declared the property of the Crown under the Waste Lands Ordinances, Minirigalkandemukulana to be declared the property of the Crown under the Waste Lands Ordinances ; on the east by the village limit of Alawwa ; on the south by chena to be declared the property of the Crown under the Waste Lands Ordinances, Maha-oya to be declared the property of the Crown under the Waste Lands Ordinances, chena to be declared the property of the Crown under the Waste Lands Ordinances, Dematagolahena sold by the Crown, Maha-oya to be declared the property of the Crown under the Waste Lands Ordinances, Galabandihena sold by the Crown, Oyagawahena sold by the Crown (T. P. 311,578), Dangahamadahena sold by the Crown, Dangahamadahena to be declared the property of the Crown under the Waste Lands Ordinances, Maha-oya to be declared the property of the Crown under the Waste Lands Ordinances, Thondiyahena to be declared the property of the Crown under the Waste Lands Ordinances, a Gansabhawa path, Thondiyahena to be declared the property of the Crown under the Waste Lands Ordinances ; on the west by the village limit of Palle Morugama.



Surveyor-General's Office,  
Colombo, April 9, 1915.

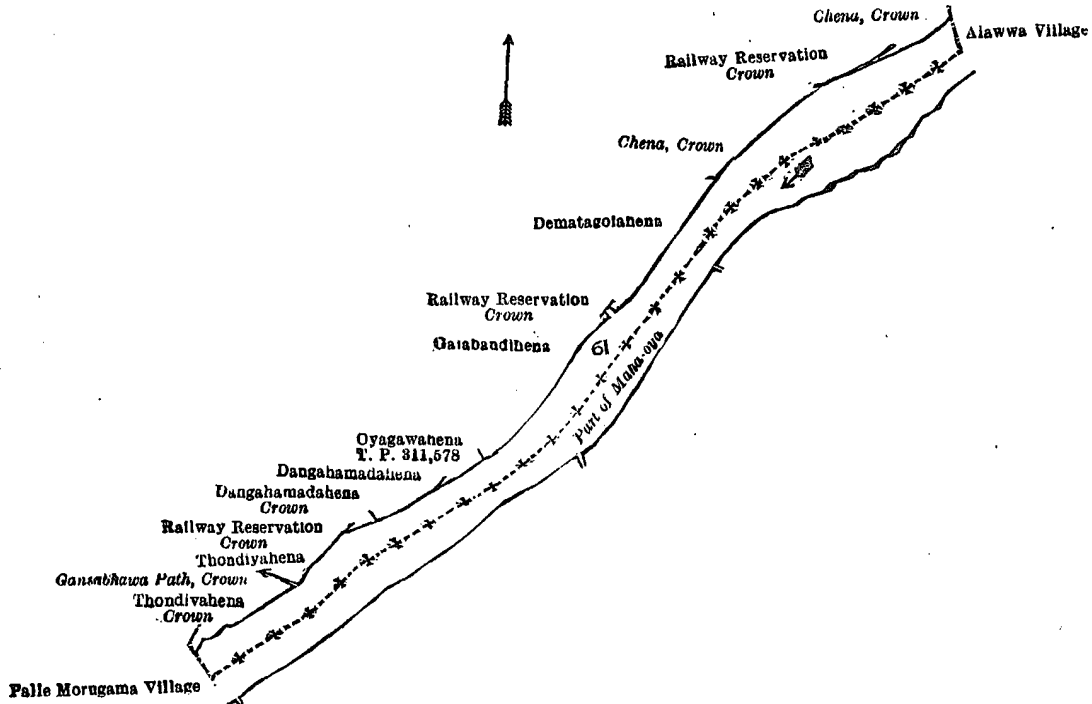
Scale of 16 Chains to an Inch.

G. K. THORNHILL,  
for Surveyor-General.

XI.—Preliminary plan 470.

Lot.	Name of Land.	Extent, A. R. P.
61	Part of Maha-oya	22 2 22

and bounded as follows : on the north by Thondiyahena to be declared the property of the Crown under the Waste Lands Ordinances, a Gansabhawa path to be declared the property of the Crown under the Waste Lands Ordinances, Thondiyahena to be declared the property of the Crown under the Waste Lands Ordinances, a railway reservation belonging to the Crown, Dangahamadahena to be declared the property of the Crown under the Waste Lands Ordinances, Dangahamadahena sold by the Crown, Oyagawahena sold by the Crown (T. P. 311,578), Galabandihena sold by the Crown, a railway reservation belonging to the Crown, Dematagalahena sold by the Crown, chena to be declared the property of the Crown under the Waste Lands Ordinances, a railway reservation belonging to the Crown, chena to be declared the property of the Crown under the Waste Lands Ordinances ; on the east by the village limit of Alawwa ; on the south by part of Maha-oya ; on the west by the village limit of Palle Morugama.



Surveyor-General's Office,  
Colombo, April 9, 1915.

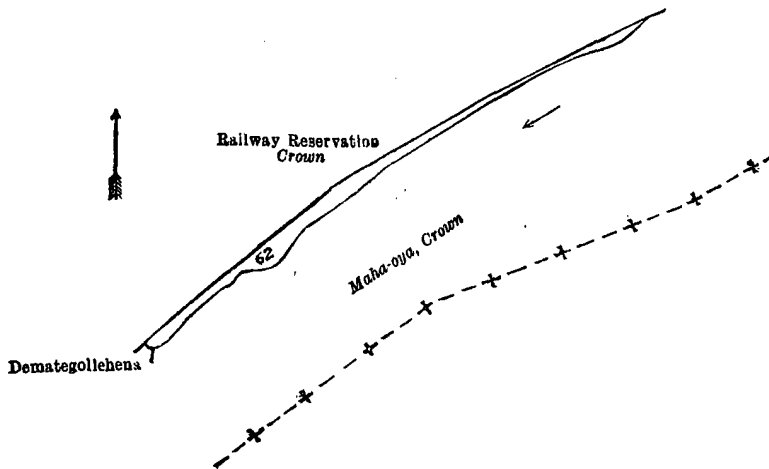
Scale of 16 Chains to an Inch.

G. K. THORNHILL,  
for Surveyor-General.

XII.—Preliminary plan 470.

Lot.	Name of Land.	Extent, A. R. P.
62	Chena	0 0 38

and bounded as follows : on the north by a railway reservation belonging to the Crown ; on the east and south by the Maha-oya to be declared the property of the Crown under the Waste Lands Ordinances ; on the west by Dematagollehena sold by the Crown.



Surveyor-General's Office,  
Colombo, April 9, 1915.

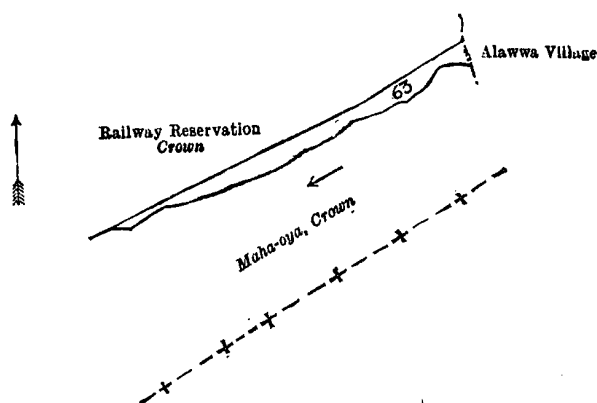
Scale of 4 Chains to an Inch.

G. K. THORNHILL,  
for Surveyor-General.

XIII.—Preliminary plan 470.

Lot.	Name of Land.	Extent, A. R. P.
63	Chena	0 1 1

and bounded as follows : on the north by a railway reservation belonging to the Crown ; on the east by the village limit of Alawwa ; on the south and west by the Maha-oya to be declared the property of the Crown under the Waste Lands Ordinances.



Surveyor-General's Office,  
Colombo, April 9, 1915.

Scale of 4 Chains to an Inch.

G. K. THORNHILL,  
for Surveyor-General.

J. M. DAVIES,  
Special Officer.  
March 19, 1917.

#### Kurunegala S. O. No. 1,744.

#### Order under Section 2 of "The Waste Lands Ordinances of 1897, 1899, 1900, and 1903," declaring Lands to be Crown Property.

In the matter of the lands commonly called or known as part of Kuda-oya, part of Parana-ela, &c., situate in the village of Boyawalana, in the Udukaha korale south of the Dambadeni hatpattu of the Kurunegala District, in the North-Western Province, and of "The Waste Lands Ordinances of 1897, 1899, 1900, and 1903."

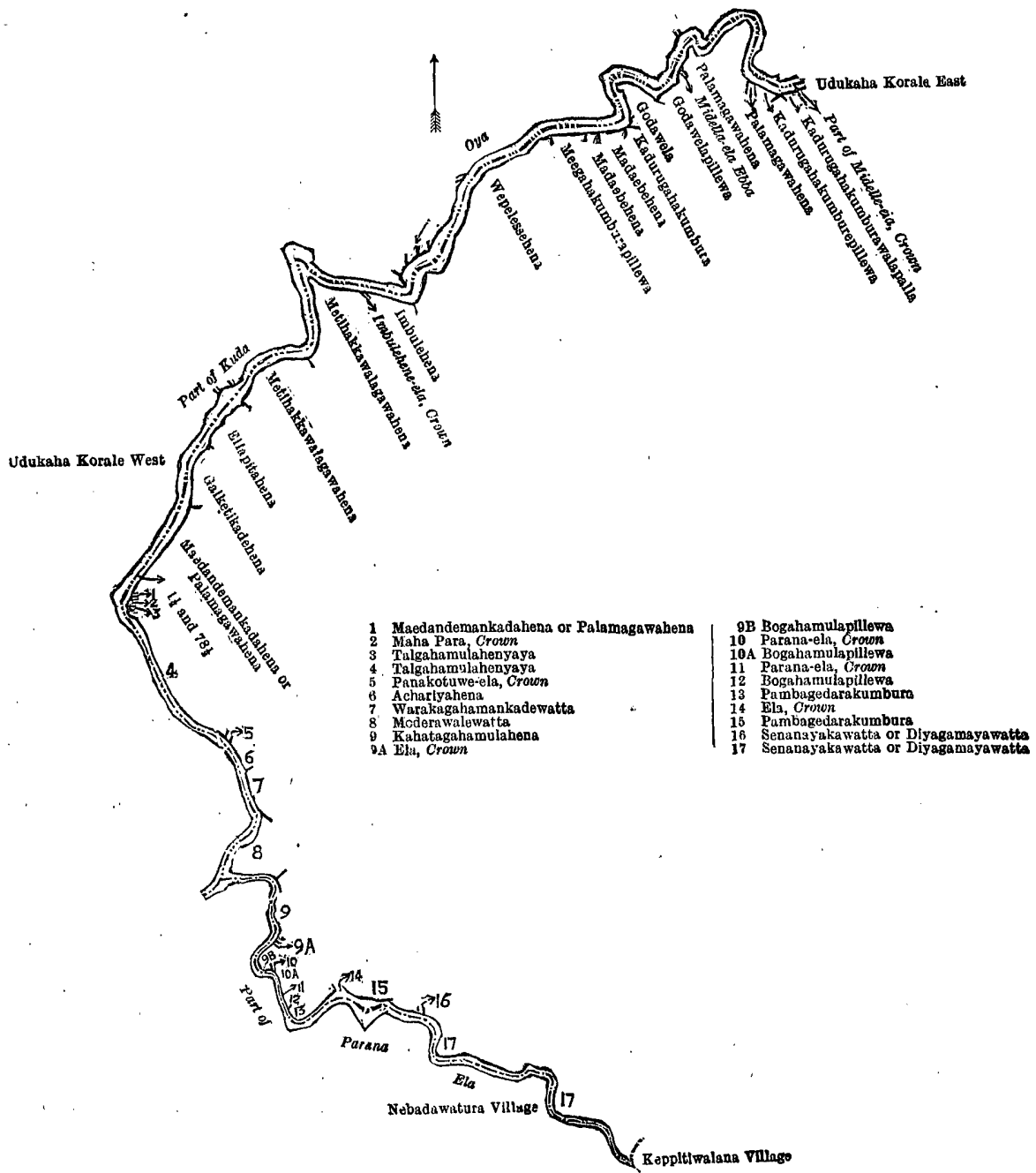
THE notice required by section 1 of "The Waste Lands Ordinances of 1897, 1899, 1900, and 1903," having been duly published in manner prescribed by that section in respect of the above-named lands (*vide* Notice No. 5,827), and no claim having been made to the said lands or to any interest therein within the period of three months from the date specified in the said notice, I, John Murray Davies, Special Officer appointed under section 28 of the said Ordinances, under and by virtue of the powers vested in me in that behalf by section 2 of the said Ordinances, do hereby on this 19th day of March, 1917, order and declare that the said lands, as more fully described herein below, situate in the village of Boyawalana, in the Udukaha korale south of the Dambadeni hatpattu of the Kurunegala District, in the North-Western Province, and shown as lots 1½, 78½, 1½, 1½, 5½, 5½, 5½, 5½, 24½, 42½, 64A, 80½, 41½, 55½, and 42A in preliminary plan 449 and in the annexed diagrams, and containing in extent 18 acres 1 rood and 39 perches, are the property of the Crown.

#### Description of the Lands referred to:

The following lots situated in the village of Boyawalana, in the Udukaha korale south of the Dambadeni hatpattu of the Kurunegala District, in the North-Western Province, as described in the annexed diagrams:—

		I.—Preliminary plan 449.					
Lot.	Name of Land.					Extent, A. R. P.	
1½	Part of Kuda-oya	..	..	..	..	8 0 20	
78½	Part of Parana-ela	..	..	..	..	2 0 3	
						10 0 23	

and bounded as follows: on the north by the boundary of the Udukaha korale west (part of Kuda-oya); on the east by the boundary of the Udukaha korale west (part of Kuda-oya), the boundary of Udukaha korale east (part of Kuda-oya), part of Midella-ela to be declared the property of the Crown under the Waste Lands Ordinances, Kadurugahakumburawela-palla sold by the Crown, Kadurugahakumburepillewa sold by the Crown, Palamagawahena sold by the Crown, Palamagawahena claimed by Wijekon Mudiyanselei Tilakarathna, Registrar, Midella-ela-ebba claimed by the villagers of Boyawalana, Godawelapillewa claimed by Vidanelai Ram Menika, Godawela claimed by ditto and another, Kadurugahakumbura claimed by W. M. Kiri Menika and others, Madaebehena sold by the Crown, Madaebehena claimed by Vidanelai Punchirala, Meegahakumburapillewa claimed by Hetti Mudiyanselei Ranhamy and others, Wepelessehena claimed by Wijekon Mudiyanselei Macamma and others, Imbulehena sold by the Crown, Imbulehena-ela claimed by the Crown, Metihakkawalagawahena claimed by Wijekon Mudiyanselei Macamma and others, Metihakkawalagawahena claimed by Sakalachari Nekatige Gunaya and others, Ellapitahena claimed by Wijekon Mudiyanselei Punchi Banda and others, Galketikadehena sold by the Crown, Maedandemankadahena or Palamagawahena sold by the Crown, Mahapara claimed by the Crown, Talgahamulahenyaya claimed by Jayamanna Mohotti Tennakoonlai Carathelis and another, Panakotuwe-ela claimed by the Crown, Achariyahena claimed by Wijekon Mudiyanselei Punchi Banda, Warakaghamankadewatta sold by the Crown, Modera-walewatta sold by the Crown, Kahatagahamulahena claimed by Jamba Heneya and others, ela claimed by the Crown, Bogahamulapillewa sold by the Crown, Parana-ela claimed by the Crown, Bogahamulapillewa sold by the Crown, Pambagederakumbura claimed by Ungina and others, ela claimed by the Crown, Pambagederakumbura claimed by Kirimale Heneya and others, Senanayakawatta or Diyagamayawatta claimed by S. Senanayaka, Senanayakawatta or Diyagamayawatta sold by the Crown, the village limit of Keppitiwalana; on the south by the village limit of Nebadawatura (part of Parana-ela); on the west by the village limit of Nebadawatura (part of Parana-ela), the boundary of the Udukaha korale west (part of Kuda-oya).



- |    |                                       |     |                                    |
|----|---------------------------------------|-----|------------------------------------|
| 1  | Maedandemankadahena or Palamagawahena | 9B  | Bogahamulapillewa                  |
| 2  | Maha Para, Crown                      | 10  | Parana-ela, Crown                  |
| 3  | Talgahamulahenyaya                    | 10A | Bogahamulapillewa                  |
| 4  | Talgahamulahenyaya                    | 11  | Parana-ela, Crown                  |
| 5  | Panakotuwe-ela, Crown                 | 12  | Bogahamulapillewa                  |
| 6  | Achariyahena                          | 13  | Pambagedarakumbura                 |
| 7  | Warakagahamankadewatta                | 14  | Ela, Crown                         |
| 8  | Moderawalewatata                      | 15  | Pambagedarakumbura                 |
| 9  | Kahatagahamulahena                    | 16  | Senanayakawatta or Diyagamayawatta |
| 9A | Ela, Crown                            | 17  | Senanayakawatta or Diyagamayawatta |

Scale of 16 Chains to an Inch.

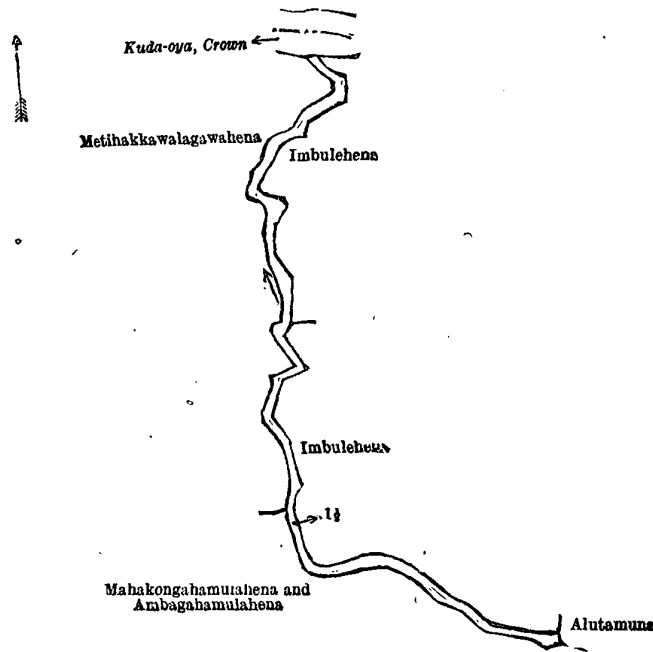
Surveyor-General's Office,  
Colombo, April 16, 1915.

G. K. THORNHILL,  
for Surveyor-General.

II.—Preliminary plan 449.

Lot.	Name of Land.	Extent, A. R. P.
1 1/2	Imbulehena-ela	0 1 26

and bounded as follows : on the north by a part of Kuda-oya to be declared the property of the Crown under the Waste Lands Ordinances ; on the east by Imbulehena sold by the Crown, Imbulehena claimed by Wijekon Mudiyanselei Tilakarathne, Registrar, Alutamuna claimed by W. M. Tilekarathne and others ; on the south by Mahakongahamulahena and Ambagahamulahena sold by the Crown ; on the west by Mahakongahamulahena and Ambagahamulahena sold by the Crown, Metihakkawalagawahena claimed by Wijekon Mudiyanselei Macamma and others.



Surveyor-General's Office,  
Colombo, April 16, 1915.

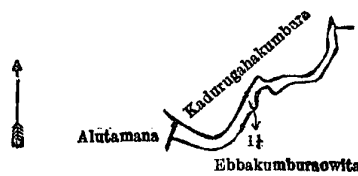
Scale of 4 Chains to an Inch.

G. K. THORNHILL,  
for Surveyor-General.

III.—Preliminary plan 449.

Lot.	Name of Land.	Extent, A. R. P.
1½	Pita-ela (stream)	0 0 18

and bounded as follows: on the north by Kadurugahakumbura claimed by W. M. Kiri Menika and others; on the east and south by Ebbakumburaowita claimed by Wijekon Mudiyansele Podi Menika and another; on the west by Alutamana claimed by W. M. Tilekaratna and others.



Surveyor-General's Office,  
Colombo, April 16, 1915.

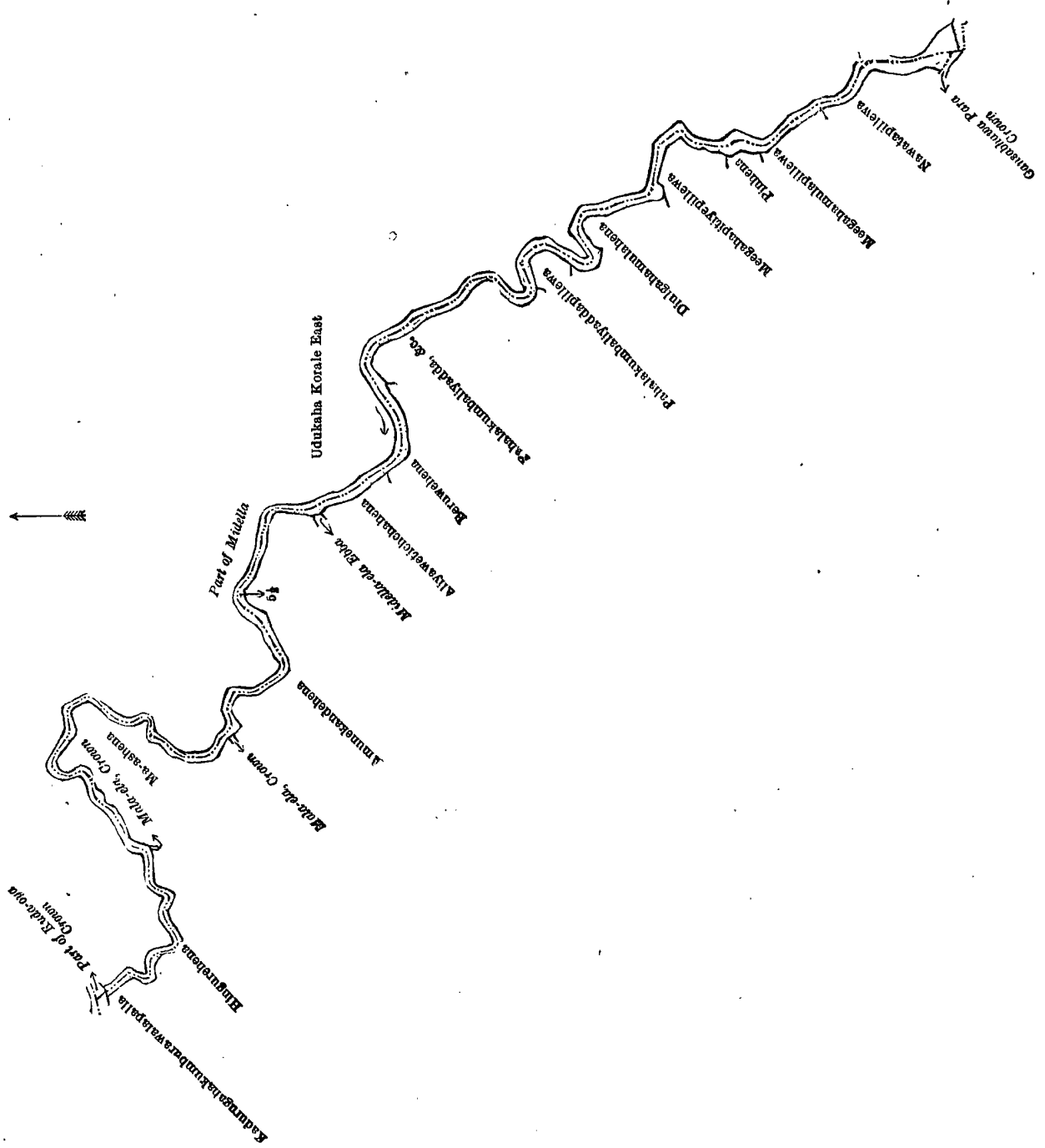
Scale of 4 Chains to an Inch.

G. K. THORNHILL,  
for Surveyor-General.

IV.—Preliminary plan 449.

Lot.	Name of Land.	Extent, A. R. P.
5½	Part of Midella-ela	2 0 24

and bounded as follows: on the north by a part of Kuda-oya to be declared the property of the Crown under the Waste Lands Ordinances, the boundary of the Udukaha korale east (part of Midella-ela); on the east by the boundary of the Udukaha korale east (part of Midella-ela); on the south by the Gansabhawa para claimed by the Crown; on the west by Nawatapillewa sold by the Crown, Meegahamulapillewa claimed by Wijekon Mudiyansele Puchi Banda and another, Pinhena claimed by the trustees of Boyawalana Temple, Meegahapitiyepillewa sold by the Crown, Diulgahamulahena sold by the Crown, Pahala Kumbaliyaddepillewa sold by the Crown, Pahala Kumbaliyadda, &c., claimed by Wijekon Mudiyansele Dingiri Banda Arachchi and others, Baruwehena claimed by Wijekon Mudiyansele Puchi Banda and others, Aliyawetichahena claimed by Wijekon Mudiyansele Tilekaratna, Registrar, Midella-elaebba claimed by the villagers of Boyawalana, Amunekandehena sold by the Crown, Mala-ela to be declared the property of the Crown under the Waste Lands Ordinances, Maashena claimed by Wijekon Mudiyansele Bingumalhmy and others, Mala-ela to be declared the property of the Crown under the Waste Lands Ordinances, Hingurehena claimed by Wijekon Mudiyansele Dingiri Appuhmy and others, Mala-ela to be declared the property of the Crown under the Waste Lands Ordinances, Kadurugahakumburawalapalla sold by the Crown.



Surveyor-General's Office,  
Colombo, April 16, 1915.


Scale of 8 Chains to an Inch.

G. K. THORNHILL,  
for Surveyor-General.

V.—Preliminary plan 449.

Lot.	Name of Land.	Extent, A. R. P.
5 $\frac{1}{2}$	Mala-ela	0 0 8

and bounded as follows: on the north by Maashena claimed by Wijekon Mudiyanselei Bingumalhamy and others, part of Midella-ela to be declared the property of the Crown under the Waste Lands Ordinances; on the east and south by Amunekandehena sold by the Crown; on the west by Maashena claimed by Wijekon Mudiyanselei Bingumalhamy and others.



Surveyor-General's Office,  
Colombo, April 16, 1915.

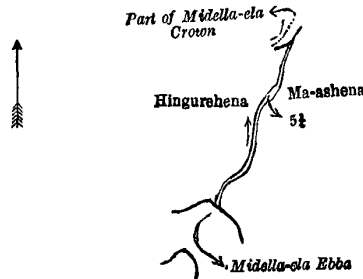
Scale of 4 Chains to an Inch.

G. K. THORNHILL,  
for Surveyor-General.

VI.—Preliminary plan 449.

Lot.	Name of Land.	Extent, A. R. P.
5 $\frac{1}{2}$	Mala-ela	0 0 6

and bounded as follows : on the north by part of Midella-ela to be declared the property of the Crown under the Waste Lands Ordinances ; on the east by Maashena claimed by Wijekon Mudiyanselei Bingumalhamy and others ; on the south by Midella-ela Ebba claimed by the villagers of Boyawalana ; on the west by Hingurehena claimed by Wijekon Mudiyanselei Dingiri Appuhamy and others.



Surveyor-General's Office,  
Colombo, April 16, 1915.


Scale of 4 Chains to an Inch.

G. K. THORNHILL,  
for Surveyor-General.

VII.—Preliminary plan 449.

Lot.	Name of Land.	Extent, A. R. P.
5 $\frac{1}{2}$	Mala-ela	0 0 3

and bounded as follows : on the north by part of Midolla-ela to be declared the property of the Crown under the Waste Lands Ordinances ; on the east by Hingurehena claimed by Wijekon Mudiyanselei Dingiri Appuhamy and others ; on the south by Midella-ela Ebba claimed by the villagers of Boyawalana ; on the west by Kadurugahakumburawalapalla sold by the Crown.



Surveyor-General's Office,  
Colombo, April 16, 1915.

Scale of 4 Chains to an Inch.

G. K. THORNHILL,  
for Surveyor-General.

VIII.—Preliminary plan 449.

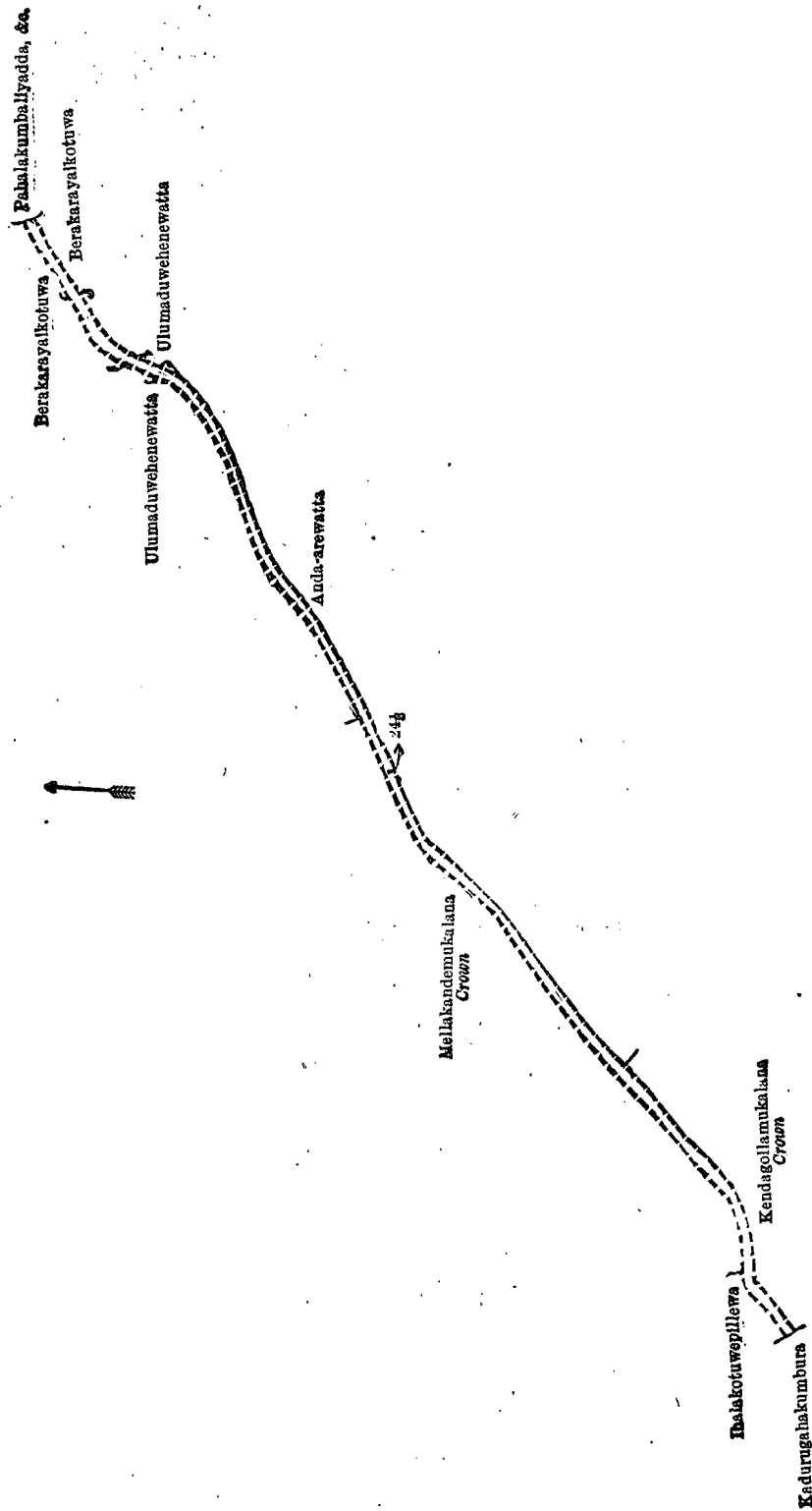
Lot.	Name of Land.	Extent, A. R. P.
24 $\frac{1}{2}$	Gansabhawa para	0 2 14

and bounded as follows : on the north by Ihala Kotuwapillewa claimed by W. M. Podi Menika, Millekandemukulana claimed by the Crown, Ulumaduwhenewatta claimed by Wijekon Mudiyanselei Podi Menika and others, Berakarayaikotuwa claimed by W. M. Podi Menika and another ; on the east by Pahala Kumbaliyadda, &c., claimed by Wijekon Mudiyanselei Dingiri Banda Arachchi and others ; on the south by Berakarayaikotuwa claimed by W. M. Podi Menika and another, Ulumaduwhenewatta claimed by Wijekon Mudiyanselei Podi Menika and others, Andarawatta claimed by W. M. Tillegaratna, Registrar, and another ; Kendagollamukulana claimed by the Crown ; on the west by Kadurugahakumbura claimed by W. M. Kiri Menika and others.

[For Diagram see page 922.]

IX.—Preliminary plan 449.

Lot.	Name of Land.	Extent, A. R. P.
42 $\frac{1}{2}$	Panakotuwa-ela	0 1 12



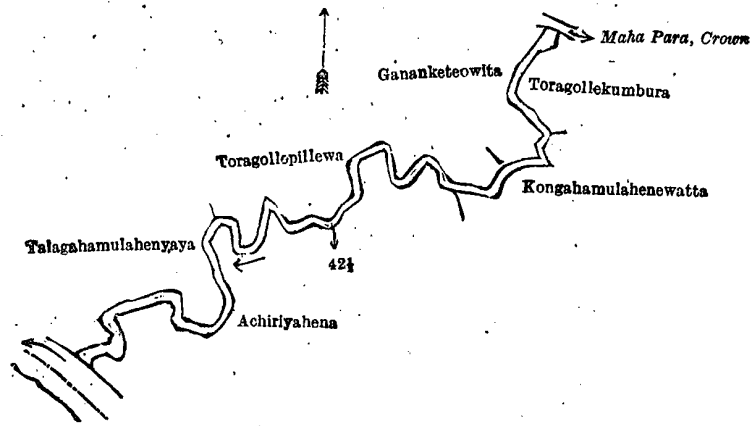
Surveyor-General's Office,  
Colombo, April 16, 1915.

Scale of 4 Chains to an Inch.

G. K. THORNHILL,  
for Surveyor-General.

and bounded as follows: on the north by Toragollepillewa sold by the Crown, Gananheteowita claimed by Jayamana Mohotti Tennakonla Carathelis, Mahapara to be declared the property of the Crown under the Waste Lands Ordinances; on the east by Toragollekumbura claimed by J. M. T. Carathelis, Kongahamulahenewatta sold by the Crown; on the south by Kongahamulahenewatta sold by the Crown, Achiriyahena claimed by Wijekon Mudiyanselei Punchi Banda; on the west by Kuda-oya to be declared to be the property of the Crown under the Waste Lands Ordinances, Talagahamulahenyaya claimed by Jayamana Mohotti Tennekonlai Carathelis and another.





Surveyor-General's Office,  
Colombo, April 16, 1915.

Scale of 4 Chains to an Inch.

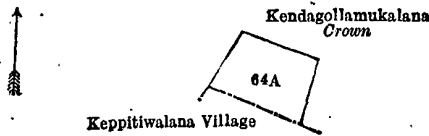
G. K. THORNHILL,  
for Surveyor-General.

X.—Preliminary plan 449.

Lot.	Name of Land.
64A	Minipittaniya (cemetery)

Extent, A. R. P.
0 1 6

and bounded as follows: on the north and east by Kendagollamukalana claimed by the Crown; on the south by the village limit of Keppitiwalana; on the west by Kendagollamukalana claimed by the Crown.



Surveyor-General's Office,  
Colombo, April 16, 1915.

Scale of 4 Chains to an Inch.

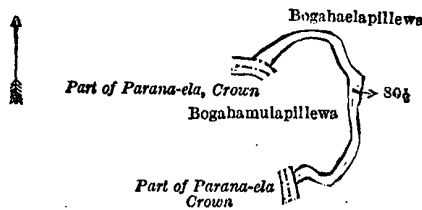
G. K. THORNHILL,  
for Surveyor-General.

XI.—Preliminary plan 449.

Lot.	Name of Land.
80½	Purana-ela

Extent, A. R. P.
0 0 19

and bounded as follows: on the north, east, and south by Bogaha-elapillewa claimed by Kiri Vidane Henaya and others; on the west by part of Parana-ela to be declared the property of the Crown under the Waste Lands Ordinances, Bogahamulapillewa sold by the Crown, part of Parana-ela to be declared the property of the Crown under the Waste Lands Ordinances.



Surveyor-General's Office,  
Colombo, April 16, 1915.

Scale of 4 Chains to an Inch.

G. K. THORNHILL,  
for Surveyor-General.

XII.—Preliminary plan 449.

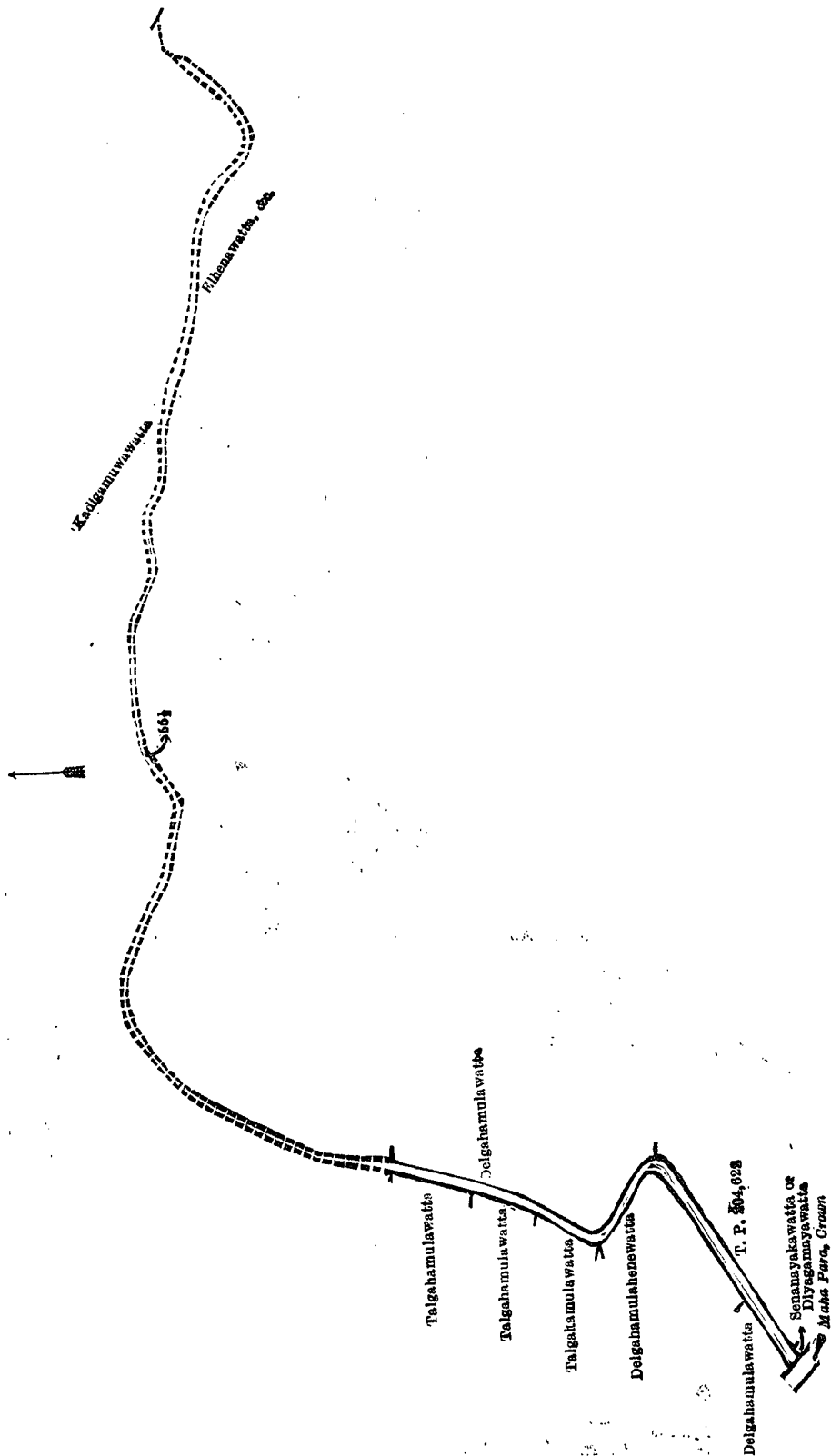
Lot.	Name of Land.
41½	Mahapara

Extent, A. R. P.
3 1 18

and bounded as follows: on the north by Maedandemankadahena or Palamagawahena claimed by Tamby Lebbe Aliya Marikkar or Nabuluwa Tamby, Kadurugahakumbura claimed by Wijekon Mudiyanseelai Kiri Menika and others, Nuga-gahamulawatta sold by the Crown, Iskolewatta claimed by Tennekon Mudiyanseelai Werathelis and another, Ganankete-watta claimed by Casie Tamby and another, Ganankete-watta claimed by W. M. Punchi Banda and others, Ginigalehene-watta claimed by Narandeniya Samudderahamy and others, Delgahamulawatta claimed by Muna Abdul Majid and another, Delgahamulawatta claimed by Wijekon Mudiyanseelai Punchi Mahatmaya, Delgahamulawatta claimed by Wijekon Mudiyanseelai Podi Menika and others, a Gansabhawa para claimed by the Crown, Senanayakawatta or Diyagamayawatta claimed by S. Senanayaka; on the east by the village limit of Keppitiwalana; on the south by Senanayakawatta or Diya-gamayawatta claimed by S. Senanayaka, Delgahamulawatta sold by the Crown, Bulugahamulawatta and Kolongollewatta claimed by J. M. T. M. Carathelis, Ginigalehena claimed by Hetti Mudiyanseelai Punchirala and others, Hurigahamulawatta claimed by Jayamana Mohotti Tennekonlai Carathelis, Hurigahamulawatta sold by the Crown, Bulugahamulawatta claimed by J. M. T. M. Carathelis and another, Bulugahamulawatta claimed by Hendelage Podi Singho, Bulugahamulawatta claimed by Ratnayaka Achillai Dingiri Appu and others, Bulugahamulawatta claimed by Ratnayaka Achillai Punchirala, Toragolle-kumbura claimed by J. M. T. Carthelis, Panakotuwa-ela to be declared the property of the Crown under the Waste Lands Ordinances, Gananketeowita claimed by Jayamana Mohotti Tennekonlai Carthelis, Talgahamulahenyaya claimed by Jayamana Mohotti Tennekonlai Carathelis and another; on the west by part of Kuda-oya to be declared the property of the Crown under the Waste Lands Ordinances.



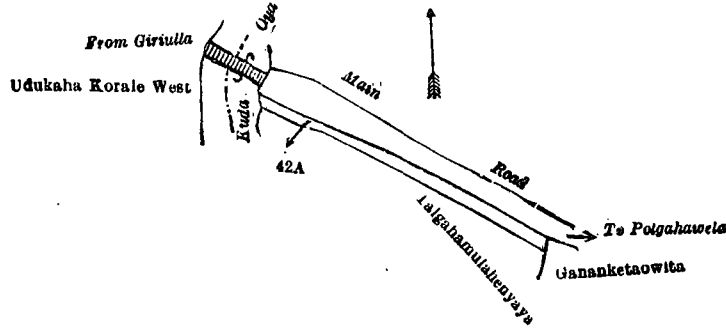
and bounded as follows: on the north by Kadigamuwatta claimed by Punchirala and others, Kadurugahakumbura claimed by W. M. Kiri Menika and others; on the east by Elhenawatta, &c., claimed by Puchiappuhamy and others; on the south by Elhensawatta, &c., claimed by Puchi Appuhamy and others, Delgahamulawatta sold by the Crown. T. P. 204,622, Senanayakawatta or Biyagamayawatta claimed by S. Senanayaka, Mahapara to be declared the property of the Crown under the Waste Lands Ordinances; on the west by Delgahamulawatta claimed by Wijekon Mudiyanseelai Podi Menika and others, Delgahamulahenewatta sold by the Crown, Talgahamulawatta claimed by J. M. T. Carathelis, Talagahamulawatta sold by the Crown, Talagahamulawatta claimed by Tennekon Mudiyanseelai Weratelis and others, Kadigamuwawatta claimed by Punchirala and others.



XIV.—Preliminary plan 449.

Lot.	Name of Land.	Extent, A. R. P.
42A	Talgahamulahenyaya (reservation for road)	0 0 26

and bounded as follows: on the north by the main road from Giriulla to Polgahawela; on the east by Gananketaowita claimed by Wijekon Mudiyanse Kiri Mudiyanse and others; on the south by Talgahamulahenyaya claimed by Jayamana Mohotti Tennakon Mudiyanse Lage Carathelis and another; on the west by Kuda-oya (the boundary of Udukaha korale west).



Surveyor-General's Office,  
Colombo, May 20, 1915.

Scale of 4 Chains to an Inch.

G. K. THORNHILL,  
for Surveyor-General.

March 19, 1917.

J. M. DAVIES,  
Special Officer.

Kurunegala S. O. No. 1,745.

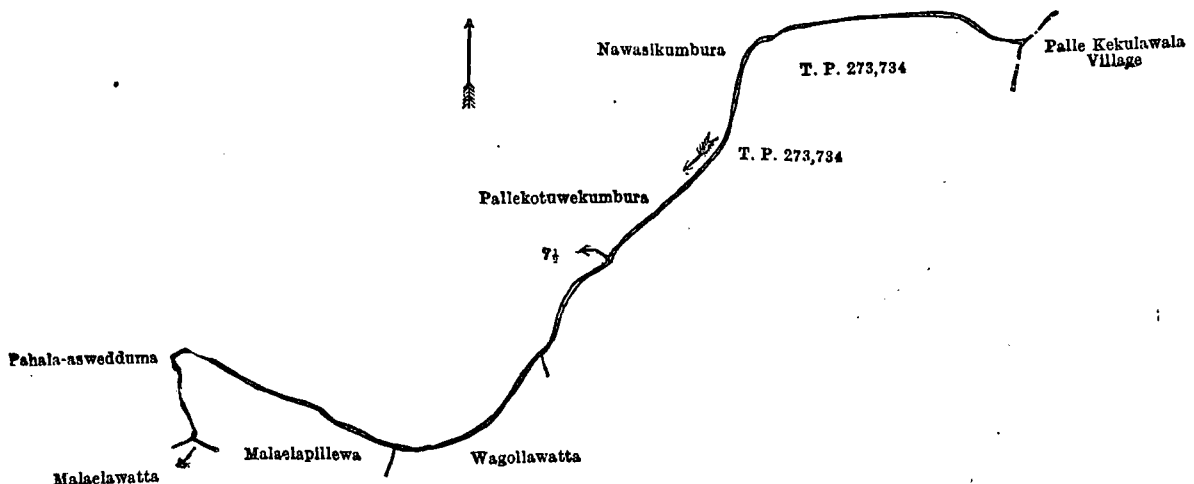
Order under Section 2 of "The Waste Lands Ordinances of 1897, 1899, 1900, and 1903,"  
declaring Land to be Crown Property.

In the matter of the land commonly called or known as stream, situate in the village of Hettigedara, in the Udukaha korale south of the Dambadeni hatpattu of the Kurunegala District, in the North-Western Province, and of "The Waste Lands Ordinances of 1897, 1899, 1900, and 1903."

THE notice required by section 1 of "The Waste Lands Ordinances of 1897, 1899, 1900, and 1903," having been duly published in manner prescribed by that section in respect of the above-named land (*vide* Notice No. 6,051), and no claim having been made to the said land or to any interest therein within the period of three months from the date specified in the said notice, I, John Murray Davies, Special Officer appointed under section 28 of the said Ordinances, under and by virtue of the powers vested in me in that behalf by section 2 of the said Ordinances, do hereby on this 22nd day of February, 1917, order and declare that the said land, as more fully described herein below, situate in the village of Hettigedara, in the Udukaha korale south of the Dambadeni hatpattu of the Kurunegala District, in the North-Western Province, and shown as lot 7½ in preliminary plan 485 and in the annexed diagram, and containing in extent 1 rood, is the property of the Crown.

Description of the Land referred to.

The land commonly called or known as stream, situated in the village of Hettigedara, in the Udukaha korale south of the Dambadeni hatpattu of the Kurunegala District, in the North-Western Province, containing in extent 1 rood, and shown as lot 7½ in preliminary plan 485 and in the annexed diagram; and bounded as follows: on the north by Pallekotuwekumbura claimed by Heiyantudu Patirannehelage Punci Nona and others; Nawasikumbura claimed by Heiyantudu Patiranehalage Girigoris; on the east by the village limit of Pallekekulawala; on the south by T. P. 273,734, Wagollawatta claimed by Podi Nona of Molagoda in Kegalla, Molaelapillewa claimed by Weerasuriya Achchillage Appuhami, Molaelawatta claimed by Don John Amaratunga; on the west by Pahala-aswedduma claimed by Adikari Mudiyanse Lage Podi Nona of Botale.



Surveyor-General's Office,  
Colombo, July 7, 1916.

Scale of 4 Chains to an Inch.

G. K. THORNHILL,  
for Surveyor-General.

February 22, 1917.

J. M. DAVIES,  
Special Officer.

**Kurunegala S. O. No. 1,746.****Order under Section 4, Sub-section (1), of "The Waste Lands Ordinances of 1897, 1899, 1900, and 1903,"  
declaring Land to be Crown Property.**

In the matter of the land commonly called or known as Welikandemukulana, situate in the village of Kandegedara, in the Udukaha korale east of the Dambadeni hatpattu of the Kurunegala District, in the North-Western Province, and of "The Waste Lands Ordinances of 1897, 1899, 1900, and 1903."

WHEREAS in pursuance of section 1 of the said Ordinances it was duly notified on the 5th day of June, 1914, that if no claim to the land commonly called or known as Welikandemukulana, situate in the village of Kandegedara, in the Udukaha korale east of the Dambadeni hatpattu of the Kurunegala District, in the North-Western Province, containing in extent 57 acres 1 rood and 7 perches, and shown as lot 1A in preliminary plan 444 and in the annexed diagram, was made to Mungo Tennent Archibald, Special Officer appointed under section 28 of the said Ordinances, within the period of three months from the date specified in such notice, such land would be declared the property of the Crown, and dealt with on account of the Crown (*vide* Notice No. 5,220):

And whereas (1) Migel Perera Mahavidanage Leelaratna and (2) Gardia Role Malwattage Don Abraham Jayawardana made claim thereto, and whereas the said claimants have withdrawn their claims to the said land, I, John Murray Davies, Special Officer appointed under section 28 of the said Ordinances, under and by virtue of the powers vested in me in that behalf by section 4 of the said Ordinances, do hereby on this 1st day of March, 1917, order and declare, under section 4, sub-section (1), of the said Ordinances, that the said land, as more fully described herein below, is the property of the Crown.

*Description of the Land referred to.*

The following lot situated in the village of Kandegedara, in the Udukaha korale east of the Dambadeni hatpattu of the Kurunegala District, in the North-Western Province, as described in the annexed diagram:—

## Preliminary plan 444.

Lot.	Name of Land.	Extent, A. R. P.
1A ..	Welikandemukulana .. .. .	57 1 7

and bounded as follows: on the north by Kosgahamadamukulana claimed by the Crown; on the east by the village limit of Kiriwanapola; on the south by Kolongahamulahena claimed by the Crown; and on the west by Kolongahamulahena claimed by the Crown, Unapanduragahamulahena sold by the Crown, Bogahamulawatta sold by the Crown, an ela, Madangahamulawatta claimed by the Crown, Katukongahamulahena claimed by M. O. A. Jayawardana and others, Bogahamulawatta sold by the Crown, Etikehelgahamulawatta claimed by the Crown, Bogahamulawatta sold by the Crown, Mala-ela, Kosgahamadamukulana claimed by the Crown.

[For Diagram see page 928.]

**Kurunegala S. O. No. 1,747.****Order under Section 2 of "The Waste Lands Ordinances of 1897, 1899, 1900, and 1903,"  
declaring Lands to be Crown Property.**

In the matter of the lands commonly called or known as Wadakademukulana, Wadakadepitiahena &c., situate in the village of Wadawa, in the Udukaha korale east of the Dambadeni hatpattu of the Kurunegala District, in the North-Western Province, and of "The Waste Lands Ordinances of 1897, 1899, 1900, and 1903."

THE notice required by section 1 of "The Waste Lands Ordinances of 1897, 1899, 1900, and 1903," having been duly published in manner prescribed by that section in respect of the above-named lands (*vide* Notice No. 5,243), and no claim having been made to the said lands or to any interest therein within the period of three months from the date specified in the said notice, I, John Murray Davies, Special Officer appointed under section 28 of the said Ordinances, under and by virtue of the powers vested in me in that behalf by section 2 of the said Ordinances, do hereby on this 26th day of March, 1917, order and declare that the said lands, as more fully described herein below, situate in the village of Wadawa, in the Udukaha korale east of the Dambadeni hatpattu of the Kurunegala District, in the North-Western Province, and shown as lots 1, 2, 2A, 5½, 9½, 12½, 12½, 22½, 24B, 24AC, 24AD, 29, 36½, 36½, 43½, 44, 45, 47, and 50 in preliminary plan 419 and in the annexed diagrams, and containing in extent 140 acres 3 roods and 21 perches, are the property of the Crown.

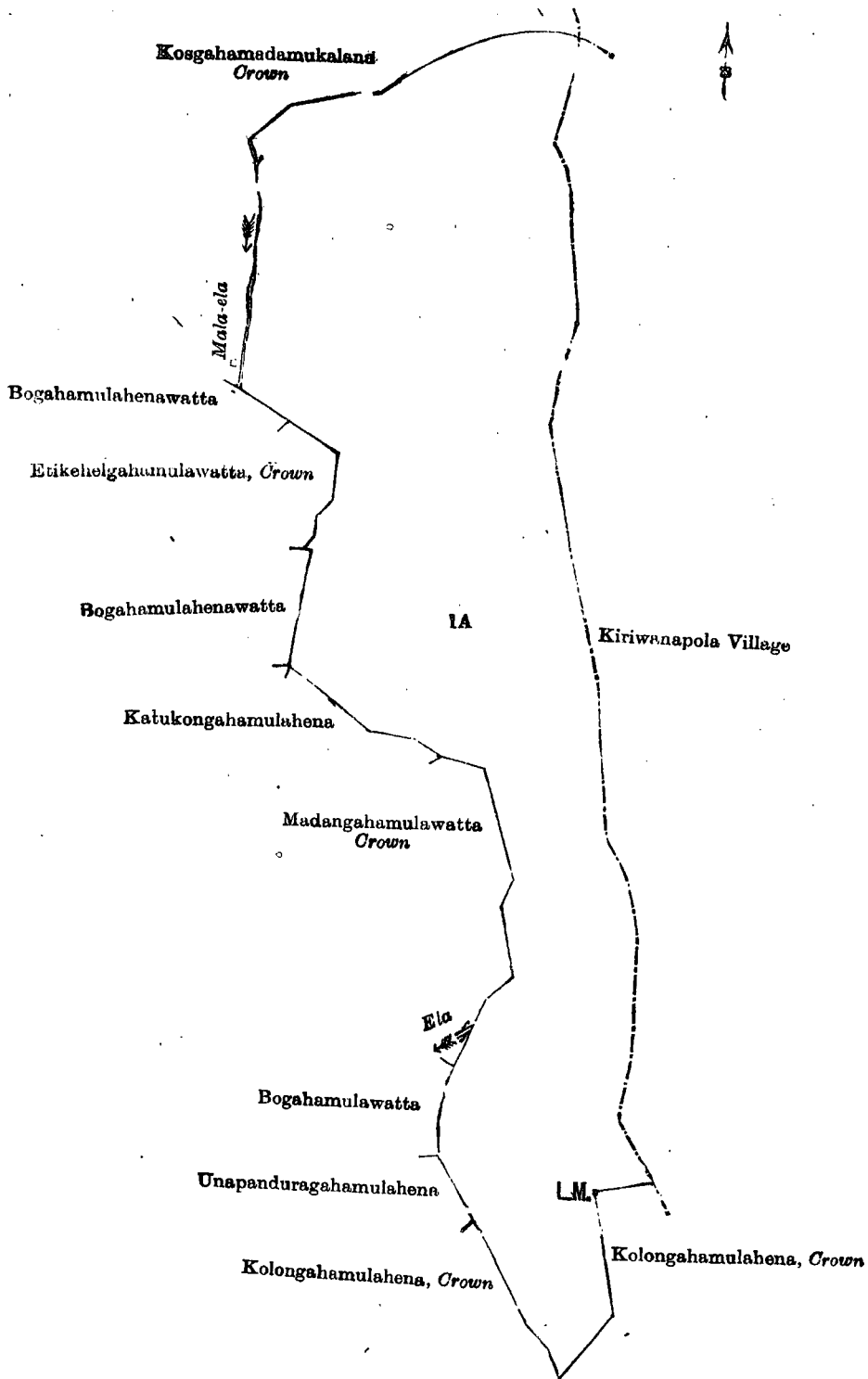
*Description of the Lands referred to.*

The following lots situated in the village of Wadawa, in the Udukaha korale east of the Dambadeni hatpattu of the Kurunegala District, in the North-Western Province, as described in the annexed diagrams:—

## I—Preliminary plan 419.

Lot.	Name of Land.	Extent, A. R. P.
1 ..	Wadakademukulana .. .. .	3 2 39
2 ..	Wadakadepitiahena .. .. .	1 1 28
2A ..	Wadakadegalkanda .. .. .	0 0 33
		5 1 20

and bounded as follows: on the north by the Kuda-oya (the boundary of Udukaha korale north); on the east by the boundary of Udupola Otota korale (the village limit of Edandupitiya, the village limit of Egalla); on the south by Dambahena sold by the Crown, Huriyagallahena sold by the Crown, Wadakadepitiahena sold by the Crown, Dangahamulahena sold by the Crown; on the west by Wadakadepitiahena sold by the Crown.



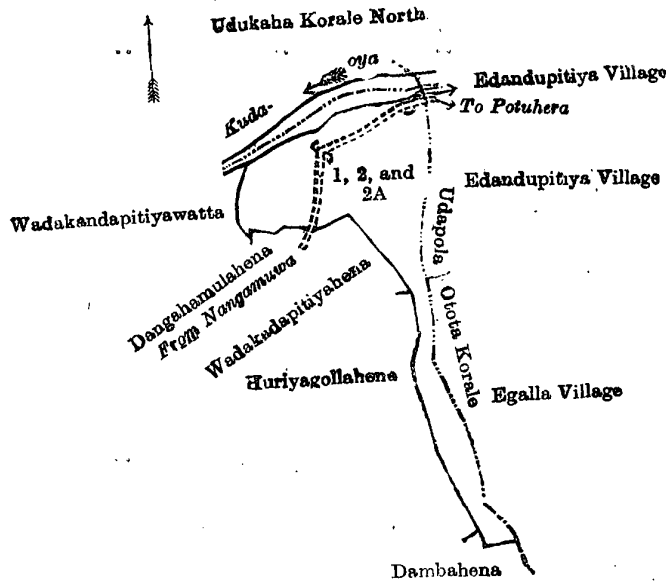
Scale of 8 Chains to an Inch.

Surveyor-General's Office,  
Colombo, April 8, 1914.

G. K. THORNHILL,  
for Acting Surveyor-General.

March 1, 1917.

J. M. DAVIES,  
Special Officer.



Surveyor-General's Office,  
Colombo, March 6, 1914.

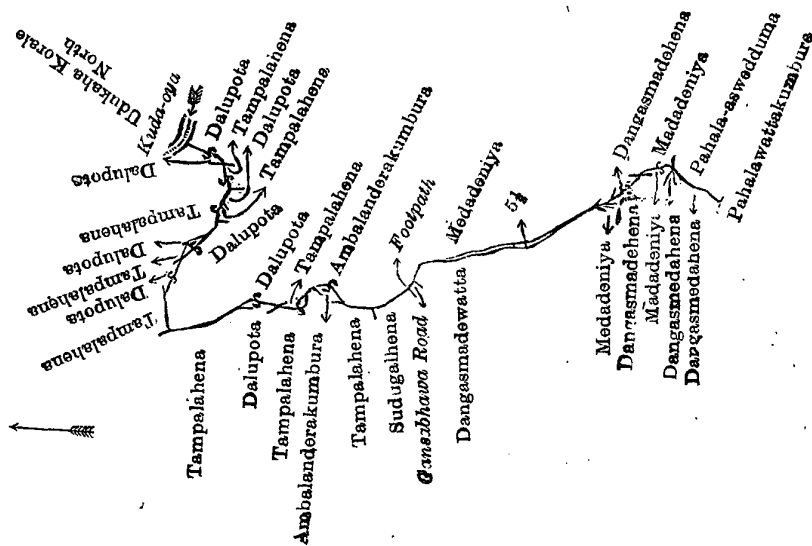
Scale of 8 Chains to an Inch.

A. H. G. DAWSON,  
for Surveyor-General.

II.—Preliminary plan 419.

Lot.	Stream	Name of Land.	Extent, A. R. P.
5½	..	..	0 1 20

and bounded as follows: on the north by Tampalahena claimed by Adikari Mudiyansele Punchirala and another, Dalupota claimed by Adikari Mudiyansele Punchirala, Arachchi, Tampalahena claimed by Adikara Mudiyansele Punchirala and another, Dalupota claimed by Adikara Mudiyansele Punchirala, Arachchi, Tampalahena claimed by Adikara Mudiyansele Punchirala and another, Dalupota claimed by Adikari Mudiyansele Punchirala, Arachchi, the Kuda-oya (the boundary of Udukaha korale north); on the east by Dalupota claimed by Adikari Mudiyansele Punchirala, Arachchi, Tampalahena claimed by Adikari Mudiyansele Punchirala and another, Dalupota claimed by Adikari Mudiyansele Punchirala, Arachchi, Tampalahena sold by the Crown, Ambalanderakumbura claimed by Adikari Mudiyansele Punchirala, Arachchi, a footpath, Medadeniya claimed by Adikari Mudiyansele Punchirala, ex-Arachchi, and others, Dangasmadahena sold by the Crown, Madadeniya claimed by Adikari Mudiyansele Punchirala, ex-Arachchi, and others, Pahala-aswedduma sold by the Crown; on the south by Pahalawattakumbura claimed by Epa-achchilai Punchirala and others; on the west by Dangasmadahena sold by the Crown, Madadeniya claimed by Adikari Mudiyansele Punchirala, ex-Arachchi, and others, Dangasmadahena sold by the Crown, Medadeniya claimed by Adikari Mudiyansele Punchirala, ex-Arachchi, and others, Dangasmadawatta sold by the Crown, a Gansabhawa road, Sudugalahena sold by the Crown, Tampalahena sold by the Crown, Ambalanderakumbura claimed by Adikari Mudiyansele Punchirala, Arachchi, Tampalahena sold by the Crown, Dalupota claimed by Adikari Mudiyansele Punchirala, Arachchi, Tampalahena sold by the Crown.



Surveyor-General's Office,  
Colombo, March 6, 1914.

Scale of 8 Chains to an Inch.

A. H. G. DAWSON,  
for Surveyor-General.

III.—Preliminary plan 419.

Lot.	Name of Land.	Extent, A. R. P.
9½	Gansabhawa road (road)	1 3 38

and bounded as follows : on the north by T. P. 245,894, Bulugahakotuwahena sold by the Crown, the Kuda-oya (the Udukaha korale north), Asweddumahena sold by the Crown, the Kuda-oya and the Badulla-ela belonging to Crown, Welihitiyawakele (reservation for road) belonging to Crown, Sudugalhena sold by the Crown, Ambalaanderakumbura claimed by Adikari Mudiyansele Punchirala, Arachchi, Wadakadapitiyawatta sold by the Crown, Dangahamulahena sold by the Crown, Wadakadegalkanda belonging to the Crown, Wadakadepitiyahena belonging to the Crown ; on the east by the boundary of the Udupola Otota korale ; on the south by Wadakadamukalana belonging to Crown, Wadakadapitiyahena sold by the Crown, Wadakadapitiyawatta sold by the Crown, Dambawatta sold by the Crown, Ambagahamulawatta claimed by Hetti Mudiyansele Dingiri Banda, Medadeniya claimed by Adikari Mudiyansele Punchirala, *ex-Arachchi*, and others, Dangasmadewatta sold by the Crown, Dangasmadehena sold by the Crown, Welihitiyawakele (road reservation) belonging to Crown, the Kuda-oya and Badulla-ela belonging to Crown, Muttettuwehena sold by the Crown, Konruppewatta claimed by Adikari Mudiyansele Kiri Banda Punchi Appuhamy, Meegahamulahena sold by the Crown, Meegahamulawatta claimed by Ambalapolu Banda, T. P. 245,894 ; on the west by the village limit of Kuragamuwa.

[For Diagram see page 931.]

IV.—Preliminary plan 419.

Lot.	Name of Land.	Extent, A. R. P.
12½	Part of Kuda-oya and Badulla-ela (oya and ela)	8 3 30

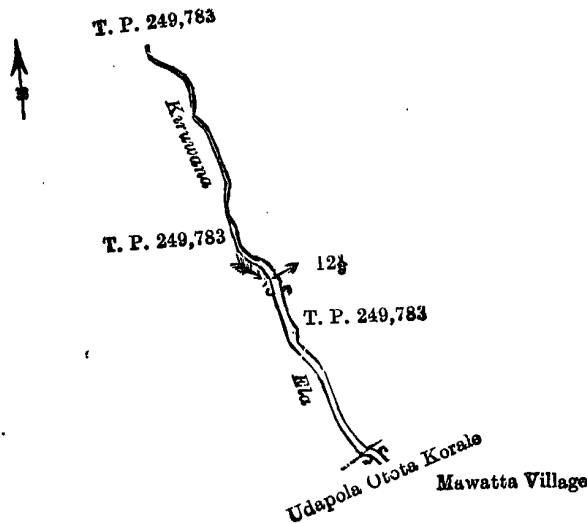
and bounded as follows : on the north by the boundary of the Udukaha korale north (part of Kuda-oya) ; on the east by the village limit of Edandupitiya, Wadakadapitiyahena belonging to the Crown, Wadakadepitiyawatta sold by the Crown, Dalupota claimed by Adikari Mudiyansele Punchirala, Arachchi, a stream, Tampalahena claimed by Adikari Mudiyansele Punchirala and another, Tampalahena sold by the Crown, Asweddumahena sold by the Crown, Asweddumawatta sold by the Crown, Asweddumapillewa sold by the Crown, Sudugaladeniya claimed by Appuhamy Vedarala, Welihitiyawakele belonging to the Crown, a path, Welihitiyawakele belonging to the Crown, T. P. 245,894, T. P. 125,553, T. P. 249,783, a rock ; on the south by T. P. 249,783, Udupola Otota korale ; on the west by T. P. 249,783, T. P. 125,553, T. P. 245,894, Meegahamulahena sold by the Crown, Muttettuwehena sold by the Crown, a road, Asweddumahena sold by the Crown, a road, Bulugahakotuwahena sold by the Crown, T. P. 245,894, the village limit of Kuragamuwa.

[For Diagram see page 932.]

V.—Preliminary plan 419.

Lot.	Name of Land.	Extent, A. R. P.
12½	Stream	0 1 20

and bounded as follows : on the north and east by T. P. 249,783 ; on the south by the boundary of the Udupola Otota korale (by the village limit of Mawatta) ; on the west by T. P. 249,783.



Surveyor-General's Office,  
Colombo, March 6, 1914.

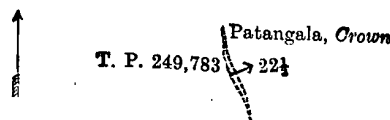
Scale of 8 Chains to an Inch.

A. H. G. DAWSON,  
for Surveyor-General.

VI.—Preliminary plan 419.

Lot.	Name of Land.	Extent, A. R. P.
22½	Footpath (path)	0 0 7

and bounded as follows : on the north, east, and south by Patangala belonging to the Crown ; on the west by T. P. 249,783.

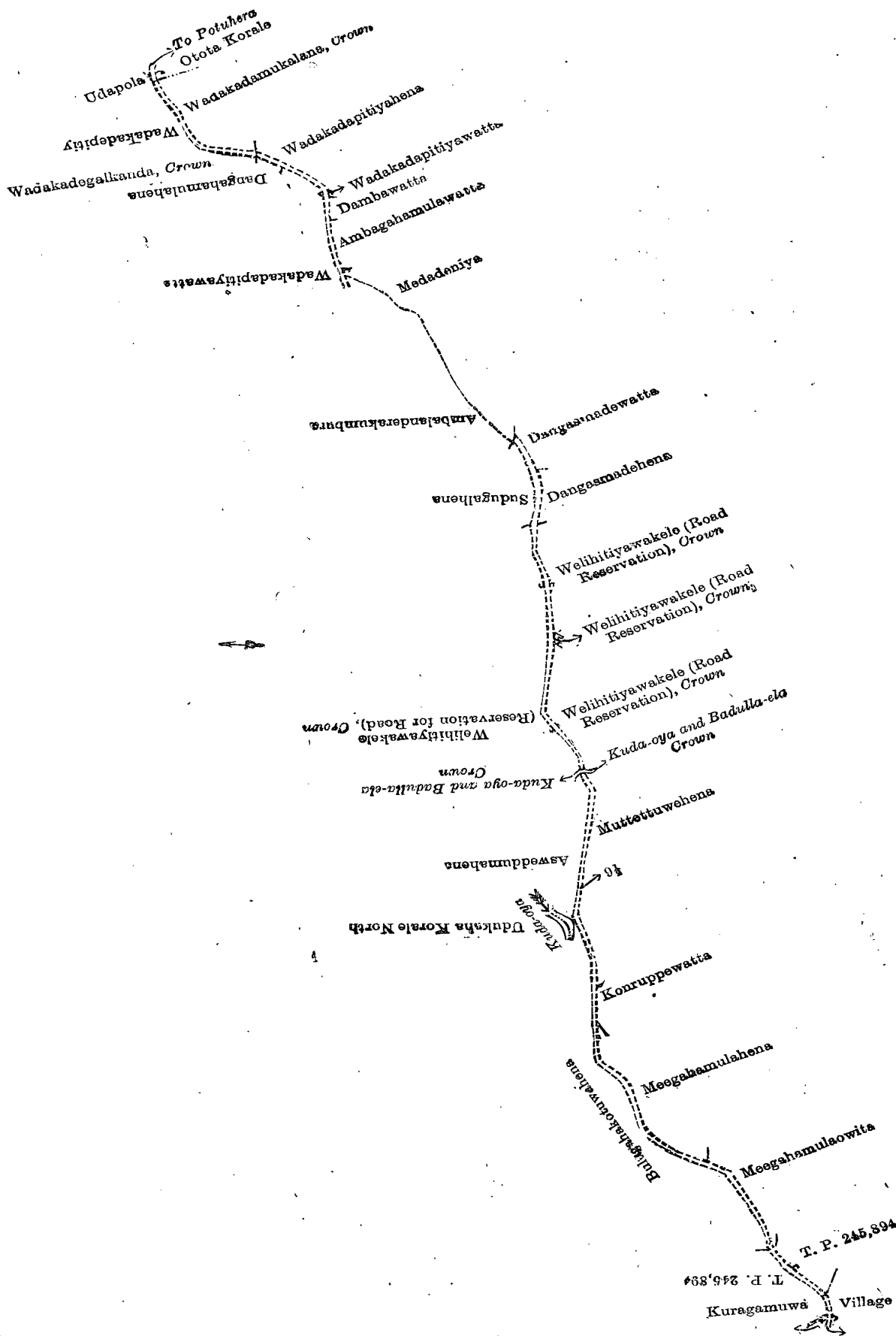


Surveyor-General's Office,  
Colombo, March 6, 1914.

Scale of 8 Chains to an Inch.

A. H. G. DAWSON,  
for Surveyor-General.

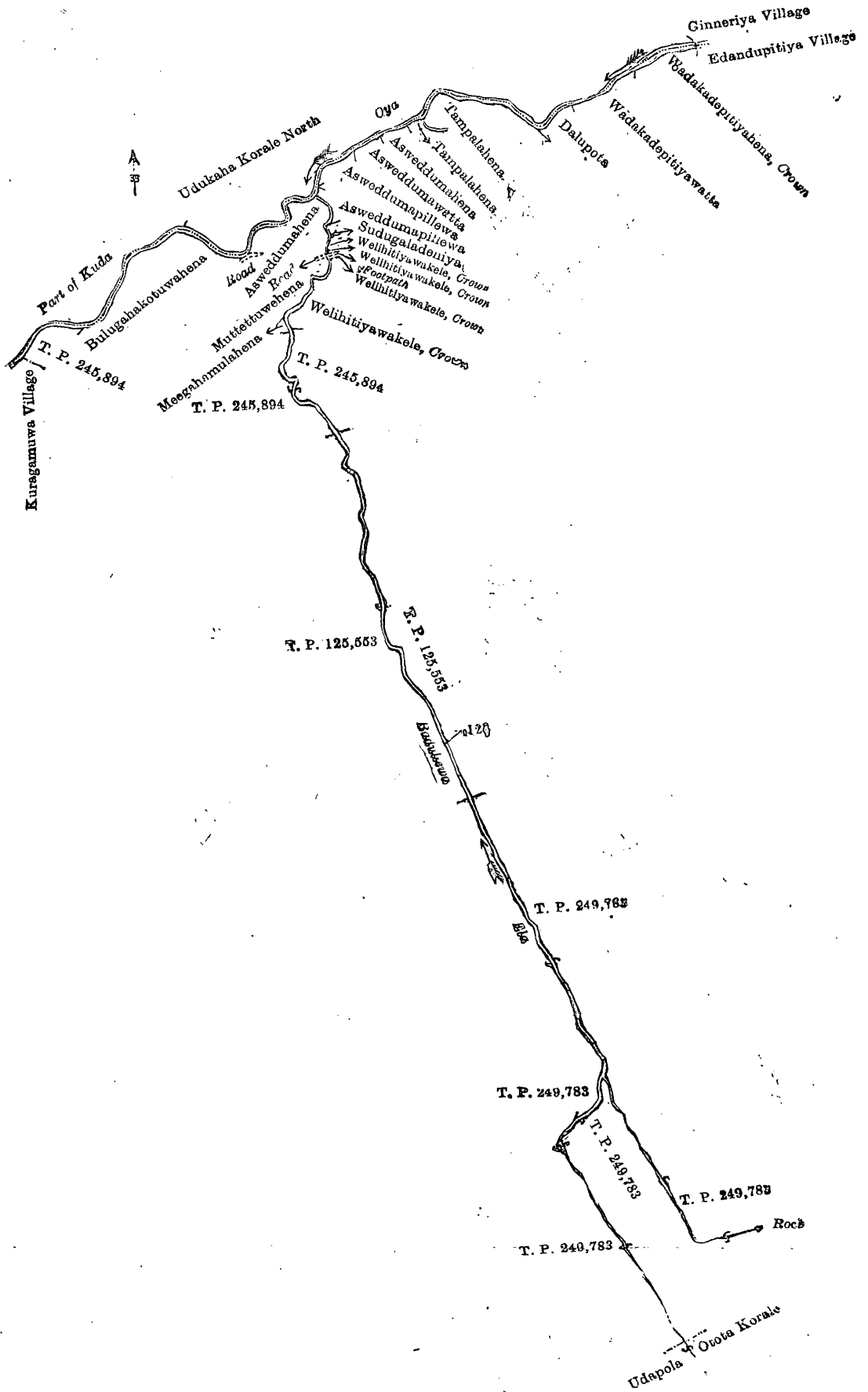




Surveyor-General's Office,  
Colombo, March 6, 1914.

Scale of 8 Chains to an Inch.

A. H. G. DAWSON,  
for Surveyor-General.



Surveyor-General's Office,  
Colombo, March 6, 1914.

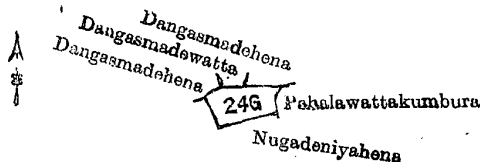
Scale of 16 Chains to an Inch.

A. H. G. DAWSON,  
for Surveyor-General.

VII.—Preliminary plan 419.

Lot.	Name of Land.	Extent, A. R. P.
24G ..	Dangasmadehena (cemetery) ..	0 1 32

and bounded as follows : on the north by Dangasmadehena sold by the Crown, Dangasmadewatta sold by the Crown, Dangasmadehena sold by the Crown ; on the east by Pahalawattakumbura claimed by Epa-achchilai Punchirala and others ; on the south and west by Nugadeniyahena sold by the Crown.



Surveyor-General's Office,  
Colombo, March 6, 1914.

Scale of 8 Chains to an Inch.

A. H. G. DAWSON,  
for Surveyor-General.

VIII.—Preliminary plan 419.

Lot.	Name of Land.	Extent, A. R. P.
24AC ..	Patanduwehena ..	5 3 1
24AD ..	Patangala ..	19 3 36
		25 2 37

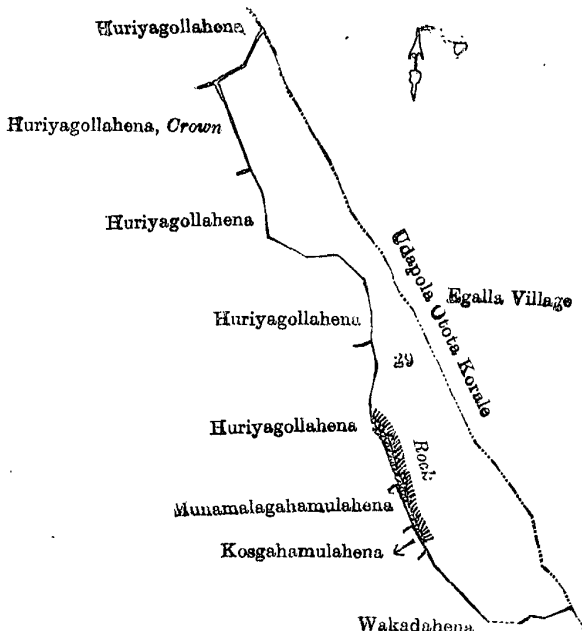
and bounded as follows : on the north by Patanduwehena and Heenapitahena sold by the Crown ; on the east by Kudalugahamulawatta sold by the Crown, Patanduwehena sold by the Crown, Jambugahahena sold by the Crown, Jambugahamulawatta sold by the Crown, Mahalindawattahena claimed by Adikara Mudiyanselei Punchirala and others, Kosgahamulahena sold by the Crown, Kurundugollahena sold by the Crown, Paskandahena sold by the Crown, Paskandawatta sold by the Crown, Bukendagollahena sold by the Crown, Ihalahena sold by the Crown, Waduragalayahena claimed by Kirihapuwa and others, Kiriwanahena sold by the Crown ; on the south by Kiriwanahena sold by the Crown ; on the west by T. P. 249,783, a rock, T. P. 249,783, footpath belonging to Crown, T. P. 249,783, T. P. 245,894.

[For Diagram see page 934.]

IX.—Preliminary plan 419.

Lot.	Name of Land.	Extent, A. R. P.
29 ..	Wadakandamukalana ..	9 1 19

and bounded as follows : on the north by Huriyagollahena sold by the Crown, the boundary of the Udapola Otota korale ; on the east by the boundary of the Udapola Otota korale ; on the south by Wakadahena sold by the Crown ; on the west by Wakadahena sold by the Crown, Kosgahamulahena sold by the Crown, Munamalagahamulahena sold by the Crown, Huriyagollahena sold by the Crown.



Surveyor-General's Office,  
Colombo, March 6, 1914.

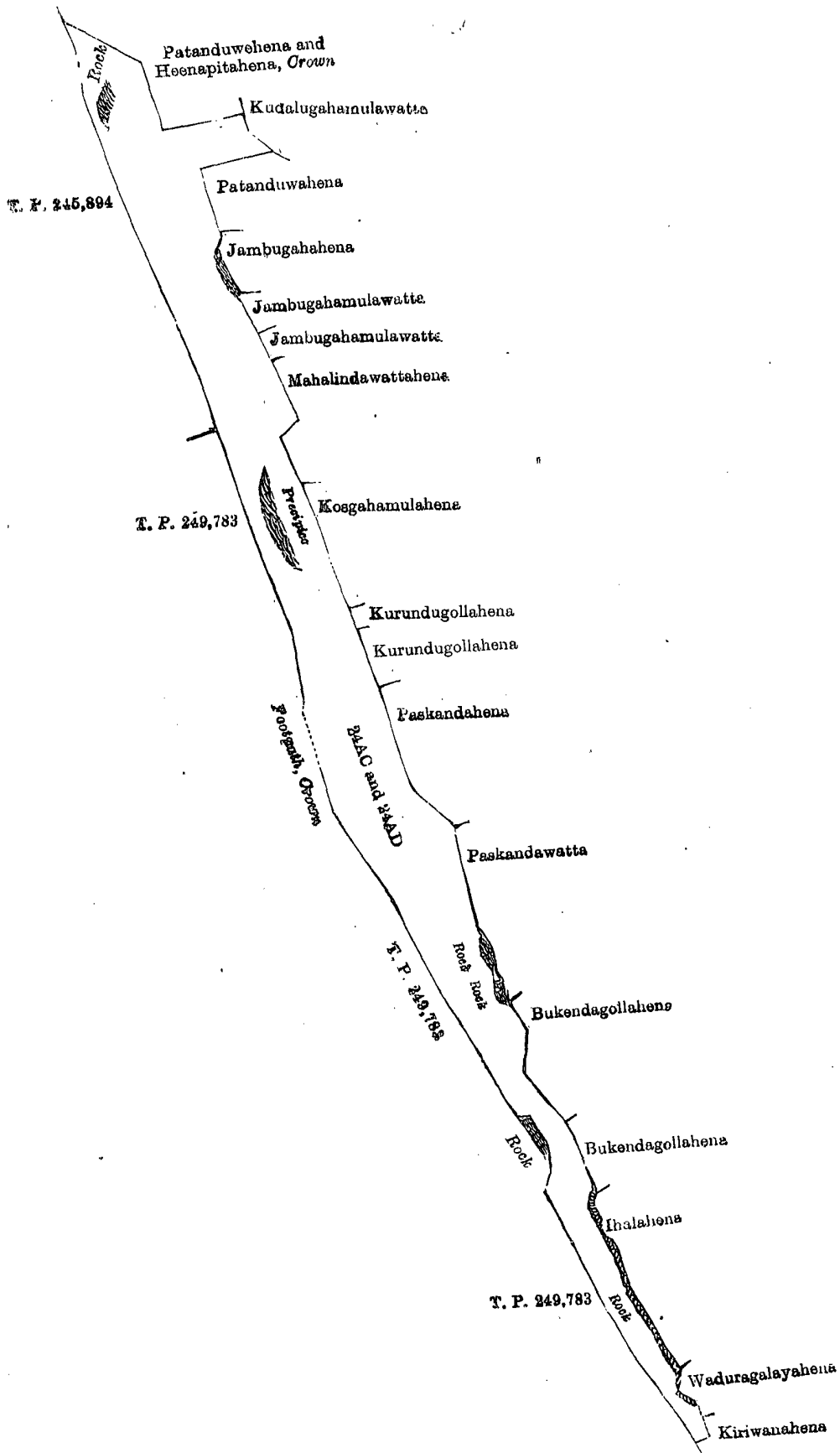
Scale of 8 Chains to an Inch.

A. H. G. DAWSON,  
for Surveyor-General.

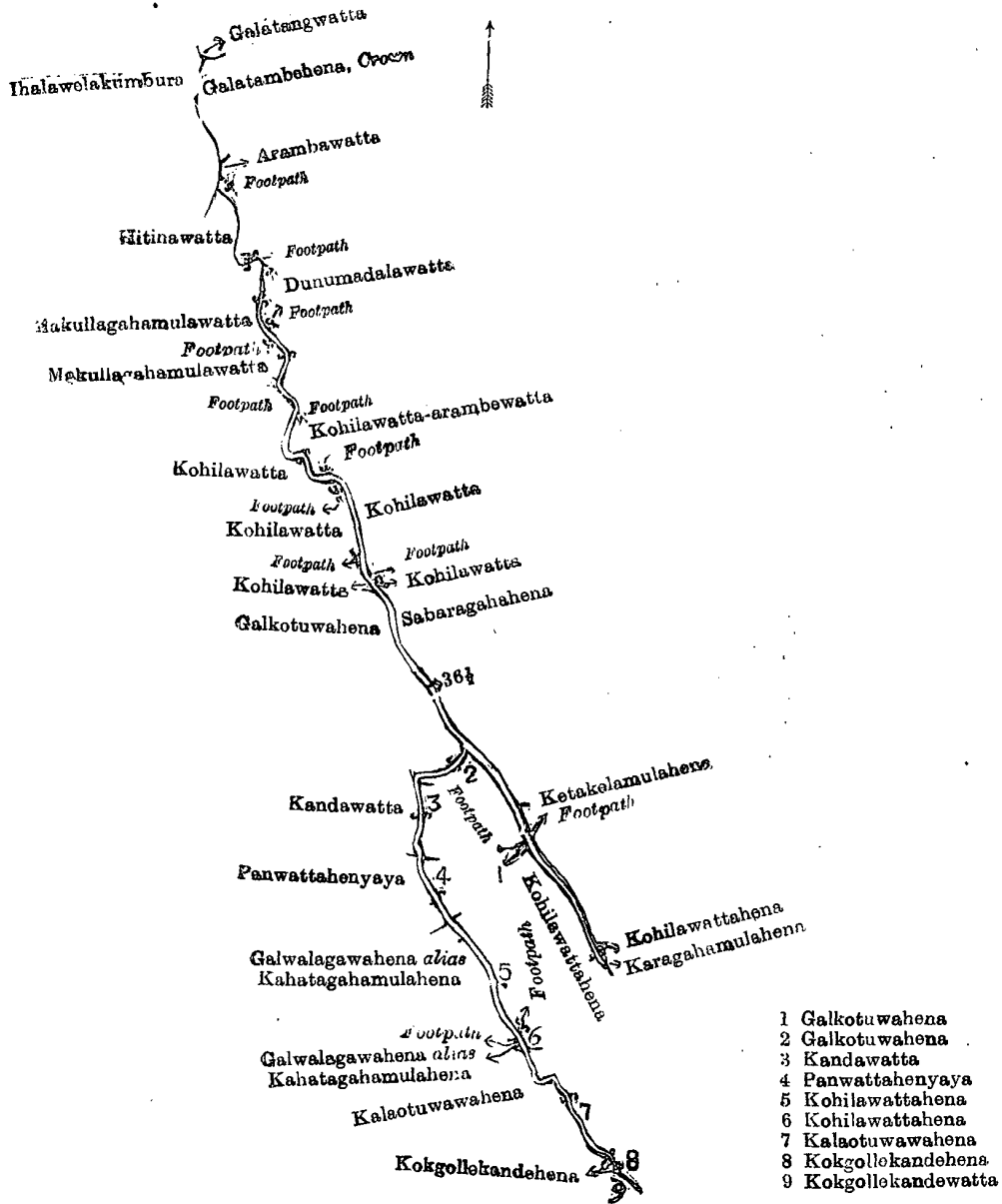
X.—Preliminary plan 419.

Lot.	Name of Land.	Extent, A. R. P.
36½ ..	Stream ..	1 1 16

and bounded as follows : on the north by Galatangwatta sold by the Crown ; on the east by Galatambehena claimed by the Crown, Arambewatta claimed by Wickrama Mudiyansele Mudalihamy and others, a footpath, Dunumadalawatta claimed by Wickrama Mudiyansele Kirihamy, Kohilawatta Arambewatta claimed by Vedahenayalage Rani, Kohilawatta claimed by Hetti Mudiyansele Punchappuhamy and others, Sabaragahahena sold by the Crown, Ketakelamulahena



sold by the Crown, Kohilawattahena sold by the Crown, Karagahamulahena sold by the Crown; on the south by Kohilawattahena sold by the Crown, Galkotuwahena claimed by Egallalage Malinda, Kandawatta claimed by Adikari Mudiyanse- lage Punchirala and another, Panwattahenyaya sold by the Crown, Kohilawattahena sold by the Crown, Kalaotuwawahena sold by the Crown, Kokgollekandehena sold by the Crown, Kokgollekandewatta sold by the Crown; on the west by Kok- gollekandehena sold by the Crown, Kalaotuwawahena sold by the Crown, Galwalagawahena *alias* Kahatagahamulahena sold by the Crown, Panwattahenyaya sold by the Crown, Kandawatta claimed by Adikara Mudiyanse- lage Punchirala and another, Galkotuwahena claimed by Egallalage Malinda, Kohilawatta claimed by Hetti Mudiyanse- lage Punchappuhamy and others, a footpath, Kohilawatta claimed by Hetti Mudiyanse- lage Punchappuhamy and others, Makullagahamulawatta claimed by Kaluachchillage Ran Menika and others, Hitinawatta claimed by Wikrama Mudiyanse- lage Appuhamy and others, Ihawalakumbura claimed by Wikrama Mudiyanse- lage Kapuruhamy and others.



Surveyor-General's Office,  
Colombo, March 6, 1914.

Scale of 8 Chains to an Inch.

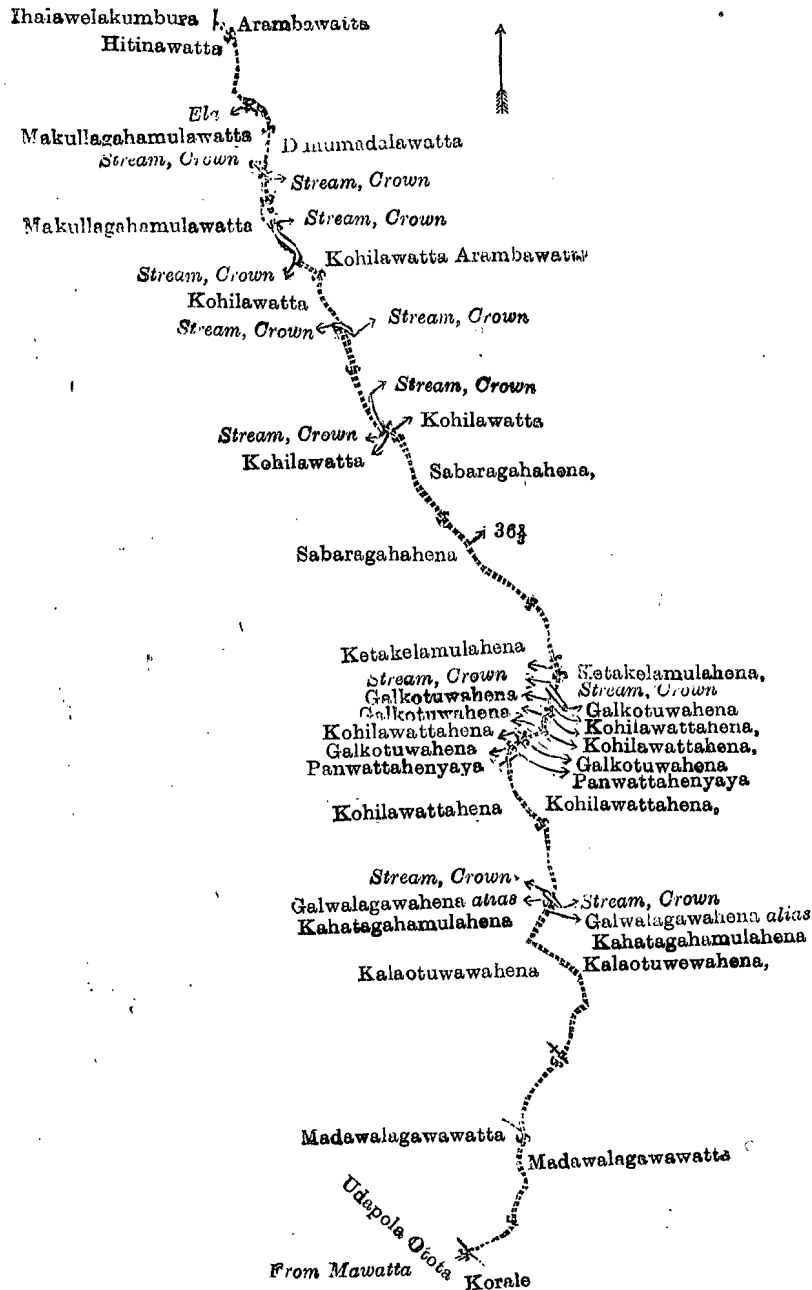
A. H. G. DAWSON,  
for Surveyor-General.

XI.—Preliminary plan 419.

Lot.	Name of Land.	Extent, A R. P.
36½	Footpath (path)	0 2 9

and bounded as follows: on the north by Arambawatta claimed by Wikrama Mudiyanse- lage Mudalihamy and others, Dunumadalawatta claimed by Wikrama Mudiyanse- lage Kirihamy, a stream belonging to the Crown, Kohilawatta Aramba- watta claimed by Vedahenayalage Rani, a stream belonging to the Crown, Kohilawatta claimed by Hetti Mudiyanse- lage Punchappuhamy and others, Sabaragahahena sold by the Crown; on the east by Sabaragahahena sold by the Crown, Galkotuwahena claimed by Egallalage Malinda, Panwattahenyaya sold by the Crown, Kohilawattahena sold by the Crown, Galkotuwahena claimed by Egallalage Malinda, Panwattahenyaya sold by the Crown, Kohilawattahena sold by the Crown, Galwalagawahena *alias* Kahatagahamulahena sold by the Crown, Kalaotuwawahena sold by the Crown, Madawalagawawatta sold by the Crown; on the south by Madawalagawawatta sold by the Crown, the boundary of the Udupola Otota korale; on the west by Madawalagawawatta sold by the Crown, Kalaotuwawahena sold

by the Crown, Galwalagawahena *alias* Kahatagahamulahena sold by the Crown, Kohilawattahena sold by the Crown, Panwattahenyaya sold by the Crown, Gallotuwahena claimed by Egallalage Malinda, Kohilawattahena sold by the Crown, Galkotuwahena claimed by Egallalage Malinda, a stream belonging to the Crown, Ketakelamulahena sold by the Crown, Sabaragahahena sold by the Crown, Kohilawatta claimed by Hetti Mudiyansele Puchappuhamy and others, a stream belonging to the Crown, Kohilawatta claimed by Hetti Mudiyansele Puchappuhamy and others, stream belonging to the Crown, Makullagahamulawatta claimed by Kalu Achchillage Ran Menika and others, an ela, Hitinawatta claimed by Wikrama Mudiyansele Appuhamy and others, Ihalawelakumbura claimed by Wikrama Mudiyansele Kapuruhamy and others.



Surveyor-General's Office,  
Colombo, March 6, 1914.

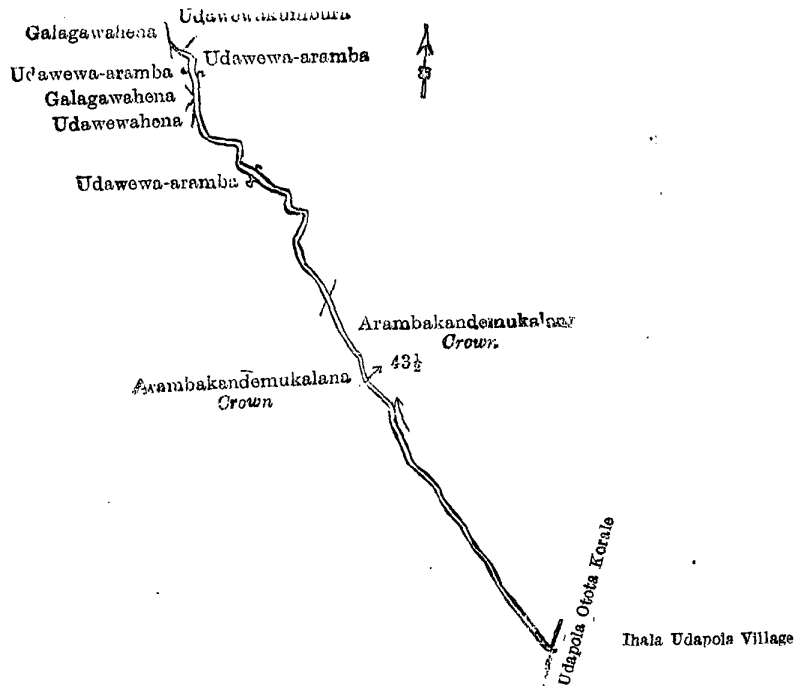
Scale of 8 Chains to an Inch.

A. H. G. DAWSON,  
for Surveyor-General.

XII.—Preliminary plan 419.

Lot.	Name of Land.	Extent, A. R. P.
43½	Udawewa-dola (dola)	0 2 15

and bounded as follows : on the north by Udawewakumbura claimed by Rajapaksa Mudiyansele Dingiri Banda and others; on the east by Udawewa-aramba claimed by Adikari Mudiyansele Ran Menika and others, Arambakandemukulana belonging to the Crown ; on the south by the boundary of the Udapola Otota korale (the village limit of Ihala Udapola), Arambakandemukulana belonging to the Crown ; on the west by Arambakandemukulana belonging to the Crown, Udawewa-aramba claimed by Adikari Mudiyansele Ran Menika and others, Udawewahena sold by the Crown, Galagawahena sold by the Crown, Udawewa-aramba claimed by Adikari Mudiyansele Ran Menika and others, Galagawahena sold by the Crown.



Surveyor-General's Office,  
Colombo, March 6, 1914.

Scale of 8 Chains to an Inch.

A. H. G. DAWSON,  
for Surveyor-General.

XIII.—Preliminary plan 419.

Lot.	Name of Land.	Extent, A. R. P.
44 ..	Arambekandamukulana .. .. .	66 3 32
45 ..	Do. .. .. .	14 0 7
		80 3 39

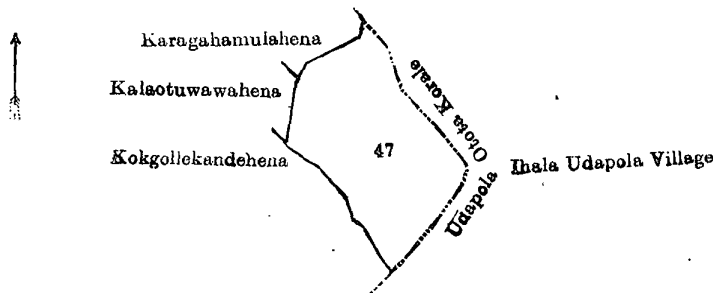
and bounded as follows : on the north and east by the boundary of the Udapola Otota korale (the village limit of Egalla) ; on the south by the boundary of the Udapola Otota korale (the village limit of Ihala Udapola), Karagahamulahena sold by the Crown ; on the west by Ketakelamulahena sold by the Crown, Sabaragahahena sold by the Crown, Kohilawattahena sold by the Crown, Udawewahena sold by the Crown, Udawewa-aramba claimed by Adikari Mudiyansele Ram Menika and others, Mirisangayawattahena sold by the Crown, Wanniwattahena sold by the Crown, Buluwamullahena sold by the Crown, Weralugollawatta sold by the Crown, Dombewalahena sold by the Crown, Andakelahena sold by the Crown, Palliaddehena *alias* Mahagala Paulahena [claimed by Adikara Mudiyansele Punchi Appuhamy and others, Andakalahena claimed by the Crown, Polgahamulahena sold by the Crown.

[For Diagram see page 938.]

XIV.—Preliminary plan 419.

Lot.	Name of Land.	Extent, A. R. P.
47 ..	Kokgollekandemukulana .. .. .	4 2 30

and bounded as follows : on the north by Karagahamulahena sold by the Crown, the boundary of Udapola Otota korale (the village limit of Ihala Udapola) ; on the east by the boundary of the Udapola Otota korale (the village limit of Ihala Udapola) ; on the south by the boundary of the Udapola Otota korale (the village limit of Ihala Udapola), Kokgollekandehena sold by the Crown ; on the west by Kokgollekandehena sold by the Crown, Kalaotuawahena sold by the Crown.



Surveyor-General's Office,  
Colombo, March 6, 1914.

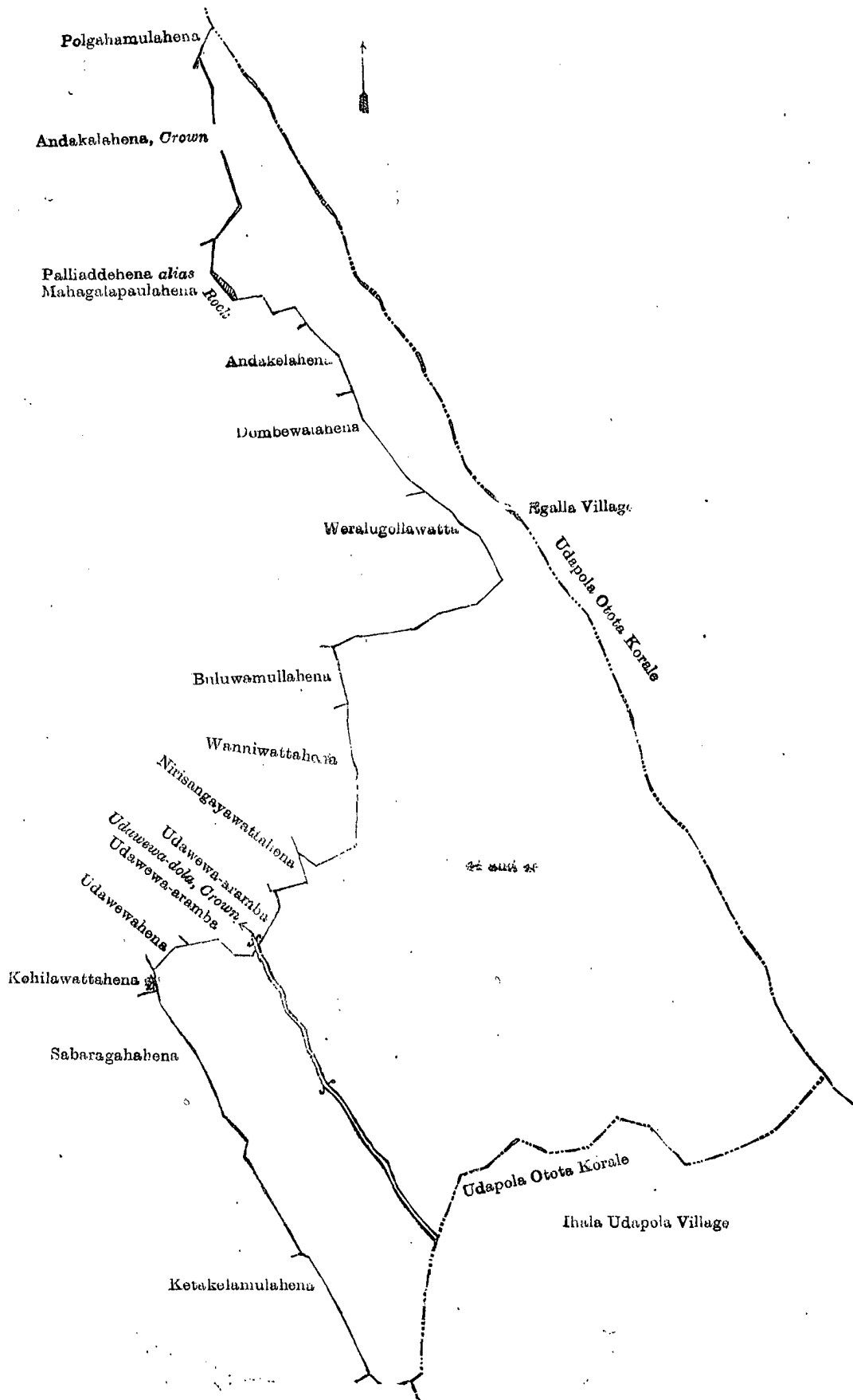
Scale of 8 Chains to an Inch.

A. H. G. DAWSON,  
for Surveyor-General.

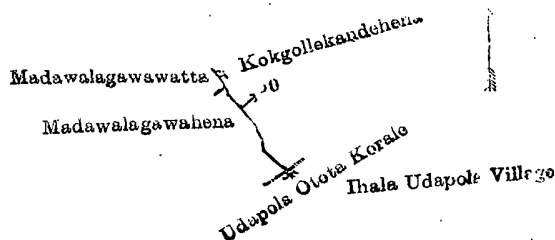
XV.—Preliminary plan 419.

Lot.	Name of Land.	Extent, A. R. P.
50 ..	Stream .. .. .	0 0 9

and bounded as follows : on the north and east by Kokgollekandehena sold by the Crown ; on the south by the Udapola Otota korale (the village limit of Ihala Udapola), Madawalagawahena sold by the Crown ; on the west by Madawalagawahena sold by the Crown, Madawalagawatta sold by the Crown.







Surveyor-General's Office,  
Colombo, March 6, 1914.

Scale of 8 Chains to an Inch.

A. H. G. DAWSON,  
for Surveyor-General.

March 26, 1917.

J. M. DAVIES,  
Special Officer.

### Kurunegala S. O. No. 1,748.

#### Order under Section 4, Sub-section (1), of "The Waste Lands Ordinances of 1897, 1899, 1900, and 1903."

In the matter of the lands commonly called or known as Bakmigahamulahena, Iddagaspitiyahena, Kongahamulahena, Ela-addarahena, Wekandapaulahena, &c., situate in the village of Kurundulla, in the Mahagalboda Egoda korale of the Hiriyala hatpattu of the Kurunegala District, in the North-Western Province, and of "The Waste Lands Ordinances of 1897, 1899, 1900, and 1903."

WHEREAS in pursuance of section 1 of the said Ordinances it was duly declared and notified on the 28th day of February, 1913, that if no claim to the lands commonly called or known as Bakmigahamulahena, Iddagaspitiyahena, Kongahamulahena, Ela-addarahena, Wekandapaulahena, &c., situate in the village of Kurundulla, in the Mahagalboda Egoda korale of the Hiriyala hatpattu of the Kurunegala District, in the North-Western Province, containing in extent 48 acres and 38 perches, and shown as lots Y 1064, Z 1064, W 1064, I 1065, K 1065, K 1065C, C 1066, 10069½, Z 1064E3 in preliminary plan 2,039 and in the annexed diagrams, was made to John Murray Davies, Special Officer appointed under section 28 of the said Ordinances, within the period of three months from the date specified in the said notice, such lands would be declared the property of the Crown, and dealt with on account of the Crown (*vide* Notice No. 4,761):

And whereas Bartholomeusz Silva Gunasekara made claim thereto, and I, John Murray Davies, Special Officer appointed under section 28 of the said Ordinances, made due inquiry into such claim, and whereas the said claimant and I, with the consent of His Excellency the Governor, came to an agreement in writing dated the 23rd day of June, 1913, concerning the said lands, under section 4, sub-section (1), of the said Ordinances, whereby it was agreed that Sarnelis de Silva Gunasekera should be declared the purchaser of the said land upon payment, on or before the 23rd day of September, 1913, to the Government Agent at Kurunegala, or to the Settlement Officer, of a sum of Rupees One thousand Four hundred and Seventy-three and Cents Thirty-eight only (Rs. 1,473.38), as the purchase amount of the said lands, and whereas the said amount has been duly paid by the said Sarnelis de Silva Gunasekera, he is hereby, in pursuance of the agreement aforementioned, declared to be the purchaser of the said lands, as more fully described herein below.

#### Description of the Lands referred to.

The following lots situated in the village of Kurundulla, in the Mahagalboda Egoda korale of the Hiriyala hatpattu of the Kurunegala District, in the North-Western Province, as described in the annexed diagrams:—

#### I.—Preliminary plan 2,039.

Lot.	Name of Land.	Extent, A. R. P.
Y 1064 ..	Bakmigahamulahena .. .. .	1 2 16
Z 1064 ..	Iddagaspitiyahena .. .. .	25 1 13

(Exclusive of the Kalatuwa-ela passing through the land.)

26 3 29

and bounded as follows: on the north by Galheenapaulamukalana to be declared the property of the Crown under the Waste Lands Ordinances, Hiripitiyahena to be declared the property of the Crown under the Waste Lands Ordinances, Pittalahena to be declared the property of the Crown under the Waste Lands Ordinances, Bakmigahamulahena belonging to the Crown; on the east by Arachchillagewatta claimed by S. Y. M. Appuhamy, Wanninnehelewatta claimed by S. Y. M. Kiribanda and others, Siyambalagahamulahena sold by the Crown, Iswetiypillewa sold by the Crown, Iswetiypillewa (private), Paranawewa (abandoned tank) claimed by S. Y. M. Punchi Banda and others, Paranawewawatta claimed by Punchi Banda and another, Iddagaspitiyawatta sold by the Crown; on the south by Iddagaspitiyahena sold to S. Y. B. M. Dingiri Banda under the Waste Lands Ordinances, the village limit of Tambagalla; on the west by the village limit of Tambagalla, Galwetiypaulahena belonging to the Crown, the village limit of Tambagalla.

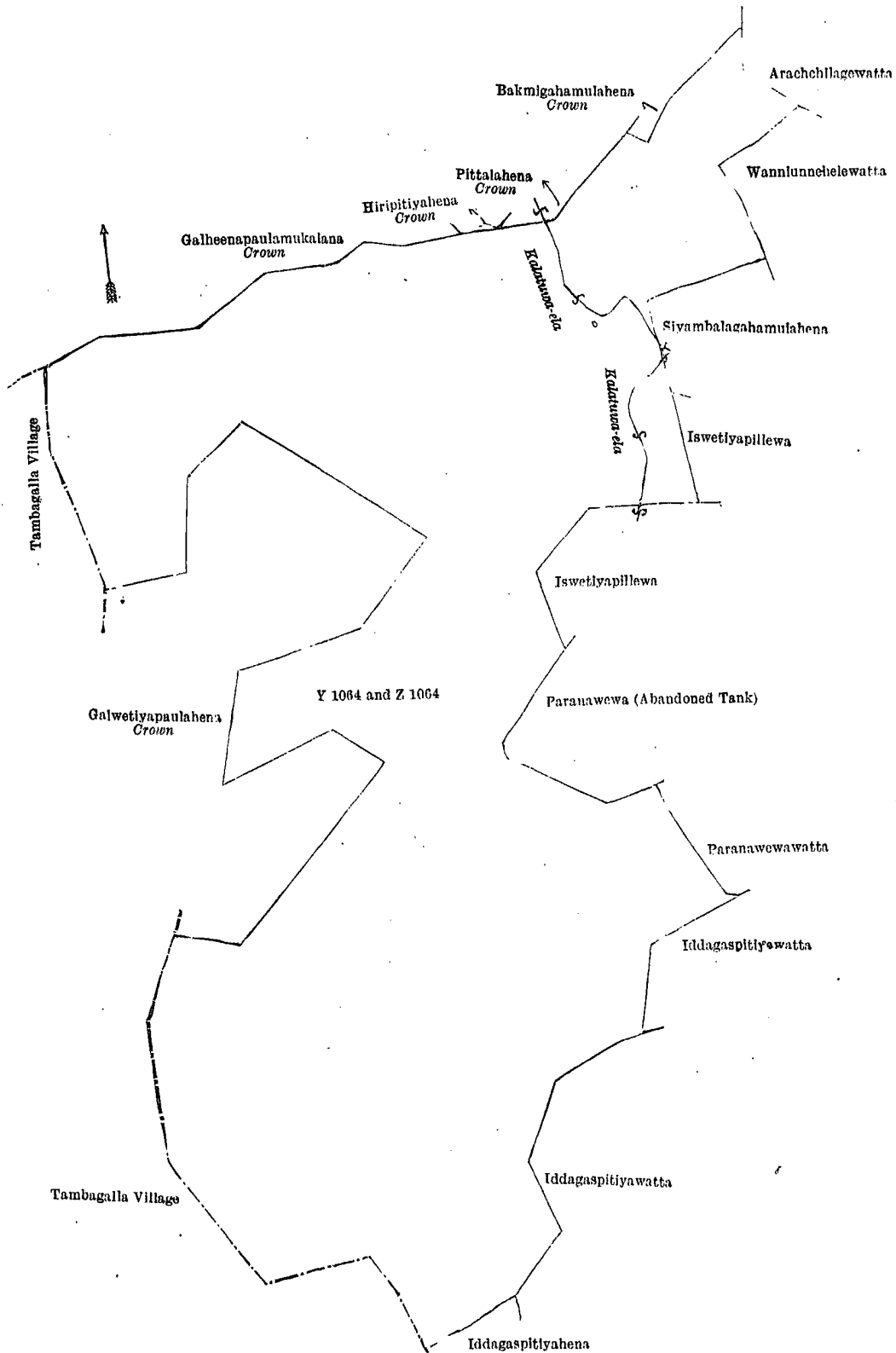
[For Diagram see page 940.]

#### II.—Preliminary plan 2,039.

Lot.	Name of Land.	Extent, A. R. P.	Lot.	Name of Land.	Extent, A. R. P.
W 1064 ..	Kongahamulahena .. .. .	1 2 2	C 1066 ..	Bogahamulahena .. .. .	11 3 5
I 1065 ..	Ela-addarahena .. .. .	1 0 34	10069½ ..	Migahamulahena .. .. .	2 0 37
K 1065 ..	Wekandapaulahena .. .. .	3 0 7			
K 1065C ..	Do. .. .. .	0 0 7			19 3 12

(Exclusive of the Hiripitiya-ela or Kurundulla-ela passing through the land.)

and bounded as follows: on the north by Ela-addarahena (private), the Hiripitiya-ela, Kongahamulahena sold to Wijesingha Arachchige Leonoris de Alwis under the Waste Lands Ordinances, Migahamulahena declared to be the property of the Crown under the Waste Lands Ordinances, Bogahamulahena belonging to the Crown, Talagahamulawatta claimed by S. Y. M. Dingiri Banda and others; on the east by Bogahamulawatta sold to Sivratna Bandaranayaka Yapa Mudiyanse-lage Ran Banda under the Waste Lands Ordinances, Bogahamulawatta (private), Kadawalahena declared to be the property



Scale of 4 Chains to an Inch.

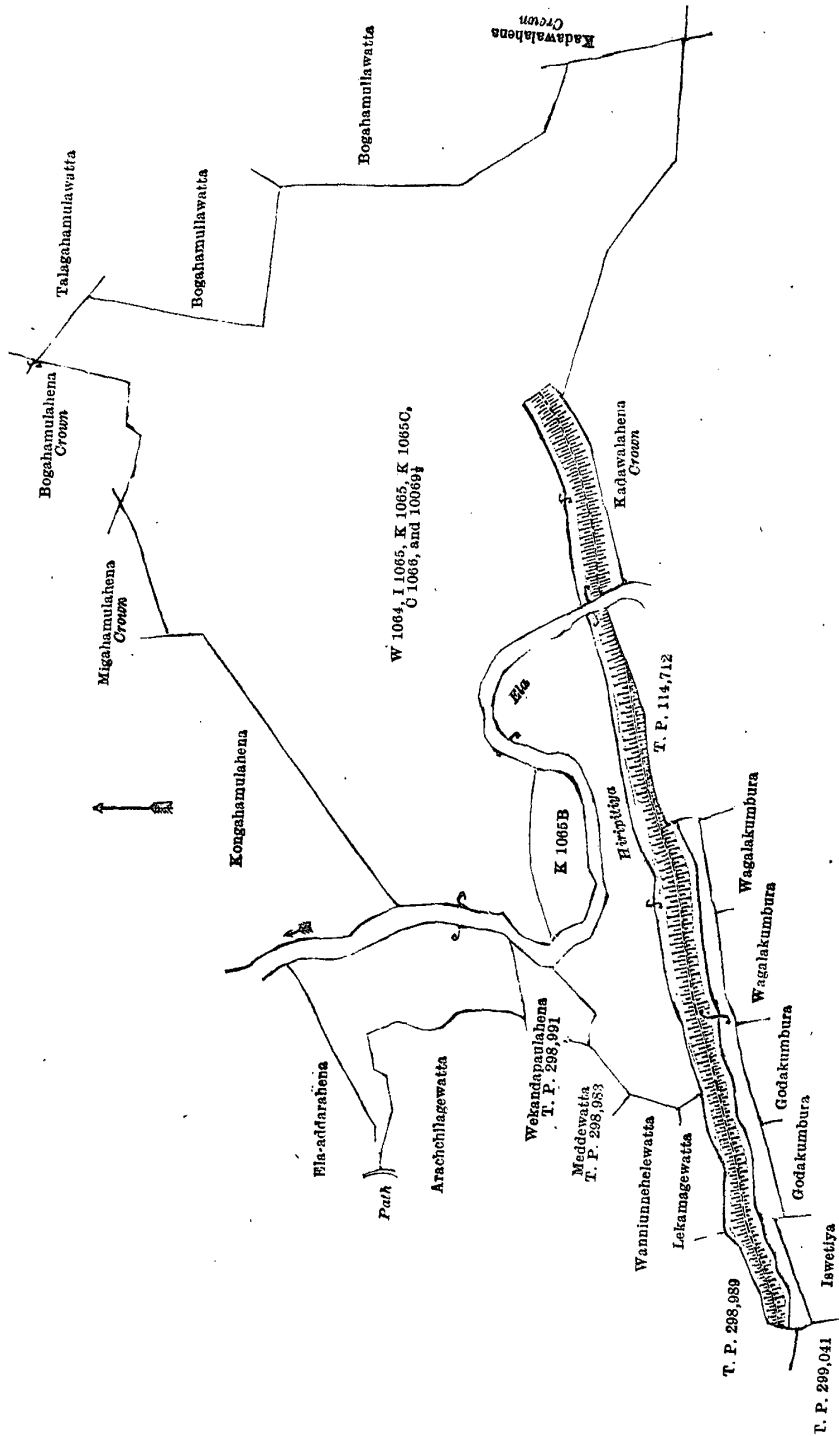
Surveyor-General's Office,  
Colombo, February 5, 1915.

G. K. THORNHILL,  
for Surveyor-General.

of the Crown under the Waste Lands Ordinances; on the south by Kadawalahena to be declared the property of the Crown under the Waste Lands Ordinances, the Hiripitiya-ela, T. P. 114,712, Wagalakumbura claimed by Ukku Banda Kapuruhamy Mudiyanse and others, Wagalakumbura claimed by Mudiyanse Vidane and others, Godakumbura claimed by ditto, Godakumbura claimed by Mudiyanse Vidane, Iswetiya claimed by ditto and others; on the west by T. Ps. 299,041 and 298,989, Lekamagewatta claimed by S. Y. M. Punchi Banda and others, Wannunnehelewatta claimed by S. Y. M. Kiribanda and others, Meddewatta sold by the Crown (T. P. 298,983), Wekandapaulahena sold by the Crown (T. P. 298,991), the Hiripitiya-ela, Wekandapaulahena sold by the Crown (T. P. 298,991), Arachchilagewatta claimed by S. Y. M. Appuhamy and others, a path.

NOTE.—The following lot lying within the above-mentioned boundaries is excluded from this part of the order, and its extent of 1 rood and 28 perches is not included in the acreage of 19 acres 3 roods and 12 perches given above :—

Preliminary plan 2,039.		
Lot.	Name of Land.	Extent, A. R. P.
K 1065B	Elagawawatta (T. P. 298,987)	0 1 28



Surveyor-General's Office,  
Colombo, November 13, 1916.

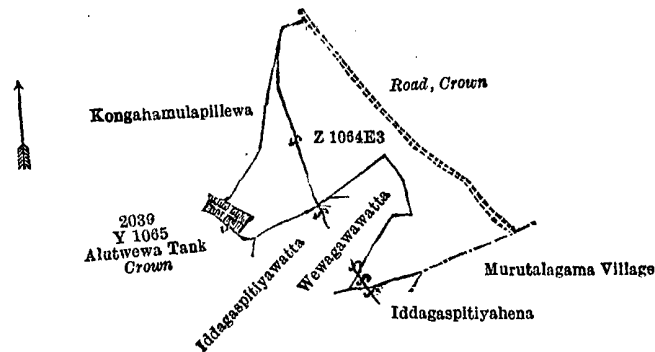
Scale of 4 Chains to an Inch.

G. K. THORNHILL,  
for Surveyor-General.

III.—Preliminary plan 2,039.

Lot.	Name of Land.	Extent, A. R. P.
Z 1064E3	Iddagaspitiyahena	1 1 37

and bounded as follows : on the north by Kongahamulapillewa sold by the Crown ; on the east by a road declared to be the property of the Crown under the Waste Lands Ordinances ; on the south by the village limit of Murutalagama, Iddagaspitiyahena sold to S. Y. Bandaranayaka Mudiyanse under the Waste Lands Ordinances ; on the west by Wewagawawatta (private), Iddagaspitiyawatta sold by the Crown, Alutwewa tank belonging to the Crown, Kongahamulapillewa sold by the Crown.



Surveyor-General's Office,  
Colombo, February 5, 1915.

Scale of 4 Chains to an Inch.

G. K. THORNHILL,  
for Surveyor-General.

March 2, 1917.

J. M. DAVIES,  
Special Officer.

### Kurunegala S. O. No. 1,749.

#### Order under Section 4, Sub-section (1), of "The Waste Lands Ordinances of 1897, 1899, 1900, and 1903," declaring Lands to be Crown Property.

In the matter of the lands commonly called or known as Kumbukgahamulahena, Othehenyaya, &c., situate in the village of Pahala Malatawa, in the Kiniyama korale of the Katugampola hatpattu of the Kurunegala District, in the North-Western Province, and of "The Waste Lands Ordinances of 1897, 1899, 1900, and 1903."

WHEREAS in pursuance of section 1 of the said Ordinances it was duly notified on the 4th day of October, 1912, that if no claim to the lands commonly called or known as Kumbukgahamulahena, Othehenyaya, &c., situate in the village of Pahala Malatawa, in the Kiniyama korale of the Katugampola hatpattu of the Kurunegala District, in the North-Western Province, containing in extent 30 acres 2 roods and 25 perches, and shown as lots 3D, 3F, 3G, 5A, 5E, and 2 in preliminary plan 1,435 and in the annexed diagrams, was made to John Murray Davies, Special Officer appointed under section 28 of the said Ordinances, within the period of three months from the date specified in such notice, such lands would be declared the property of the Crown, and dealt with on account of the Crown (*vide* Notice No 4,555):

And whereas (1) Adikari Mudiyansele Mudalihamy, (2) Korallage Jotihamy, (3) ditto Bandappuhamy, (4) ditto Appusingho (minor), (5) ditto Charles Singho, (6) ditto Mutu Menika, (7) ditto Menikhamy, (8) ditto Punchihamy, (9) ditto Ukku Menika, (10) ditto Poddihamy, (11) ditto Dingiri Menika, (12) Atukorallage Appuhamy, (13) ditto Punchi Appuhamy, (14) ditto Appuhamy (minor), (15) ditto Sittappuhamy, (16) ditto Appuhamy, (17) ditto Singho Appuhamy, (18) ditto Hetuhamy, and (19) Una Sinnatamby made claim thereto; and whereas the said 9th claimant having died during the pendency of the inquiry his claim merged into that of the said 2nd claimant, her only heir; and whereas the said 1st claimant came to an agreement dated the 15th day of February, 1913, whereby in consideration of being declared the purchaser of 2 acres of lots 3 or of lot 5 of the notice and of the block survey preliminary plan 1,435, now included within the above-mentioned lots 3D, 3F, 3G, 5A, and 5E of this order, upon payment of a sum of Rs. 32 on or before the 15th day of May, 1913, he withdrew his claim to the remainder of the said lots 3D, 3F, 3G, 5A, and 5E, and to lot 2 of this order; and whereas it was further agreed by the said agreement that in default of payment of the said sum of Rs. 32 by the due date the claim of the said claimant to the said 2 acres should also be considered to have been withdrawn, and the said 2 acres should be declared to be the property of the Crown; and whereas the said claimant has failed to make the said payment of Rs. 32 by the due date; and whereas the said 2nd, 7th, and 8th claimants by an agreement dated the 15th day of February, 1913, in consideration of being declared the owners of 1 acre more or less of lot 3 of the notice and of the block survey preliminary plan 1,435, now shown as lot 3B on the same block survey preliminary plan, withdrew their claims to the said lots 3D, 3F, 3G, 5A, 5E, and 2 of this order; and whereas Sat Kumara Mudiyansele Kiri Banda as duly appointed representative over the minor the said 4th claimant by an agreement dated the 26th day of June, 1913, in consideration of the said minor being declared the purchaser of 3 acres more or less of lot 5 of the notice and of the block survey preliminary plan 1,435, now included within the above-mentioned lots 5A and 5E of this order, upon payment of a sum of Rs. 48 on or before the 26th day of September, 1913, withdrew his claim to the remainder of the above-mentioned lots 5A and 5E and to lots 3D, 3F, 3G, and 2 of this order; and whereas it was further agreed by the same agreement that in default of the said payment of Rs. 48 by the due date the claim of the said 4th claimant to the said 3 acres more or less should also be considered to have been withdrawn, and the said 3 acres more or less should be declared to be the property of the Crown; and whereas the said claimant has failed to make the said payment of Rs. 48; and whereas the said 6th claimant by an agreement dated the 15th day of February, 1913, in consideration of being declared the purchaser of 2 acres more or less of lot 5 of the notice and of the block survey preliminary plan 1,435, now shown as lot 5C on the same block survey preliminary plan, for a sum of Rs. 32, withdrew her claim to the above-mentioned lots 3D, 3F, 3G, 5A, 5E, and 2 of this order; the said 10th claimant by an agreement dated the 15th day of February, 1913, in consideration of being declared the owner of 1 acre more or less of lot 3 of the notice and of the block survey preliminary plan 1,435, now shown as lot 3C on the same block survey preliminary plan, withdrew his claim to the above-mentioned lots 3D, 3F, 3G, 5A, 5E, and 2 of this order; and whereas the said 12th claimant and Atukorallage Menikhamy, the duly appointed representative of the said minor 14th claimant, came to two agreements dated the 15th day of February, 1913, and the 26th day of June, 1913, whereby in consideration of the said 12th and 14th claimants being declared along with Atukorallage Punchi Singho and ditto Mutu Menika the purchasers of 2 acres more or less of lots 3 and 5 of the notice and of the block survey preliminary plan 1,435, now shown as lot 3E on the same block survey preliminary plan, for a sum of Rs. 32, withdrew their claims to the above-mentioned lots 3D, 3F, 3G, 5A, 5E, and 2 of this order; and whereas the said 15th, 16th, 17th, and 18th claimants by an agreement dated the 15th day of February, 1913, in consideration of being declared the purchasers of 3 portions of lots 3 and 5 of the notice and of the block survey preliminary plan 1,435, now shown as lots 3A, 5F, 5B on the same block survey preliminary plan, for a sum of Rs. 128, withdrew their claims to the above-mentioned lots 3D, 3F, 3G, 5A, 5E, and 2 of this order; and whereas the said 19th claimant by an agreement dated the 15th day of February, 1913, in consideration of being declared along with Ena Runa Pana Lana Ramathan Chetty the purchasers of 38 acres more or less of lot 3 of the notice and of the block survey preliminary plan, now shown as lot 3 on the same block survey preliminary plan, for a sum of Rs. 1,140, withdrew his claim to the said lots 3D, 3F, 3G, 5A, 5E, and 2 of this order; and whereas the said 3rd, 5th, 11th, and

13th claimants have withdrawn their claims to the above-mentioned lots 3D, 3F, 3G, 5A, 5E, and 2 of this order, I, John Murray Davies, Special Officer appointed under section 28 of the said Ordinances: under and by virtue of the powers vested in me in that behalf by section 4 of the said Ordinances, do hereby, on this 2nd day of March, 1917, order and declare, under section 4, sub-section (1), of the said Ordinances, that the said lands, as more fully described herein below, are the property of the Crown.

*Description of the Lands referred to.*

The following lots situated in the village of Pahala Malatawa, in the Kinyama korale of the Katugampola hatpattu of the Kurunegala District, in the North-Western Province, as described in the annexed diagrams:—

I.—Preliminary plan 1,435.

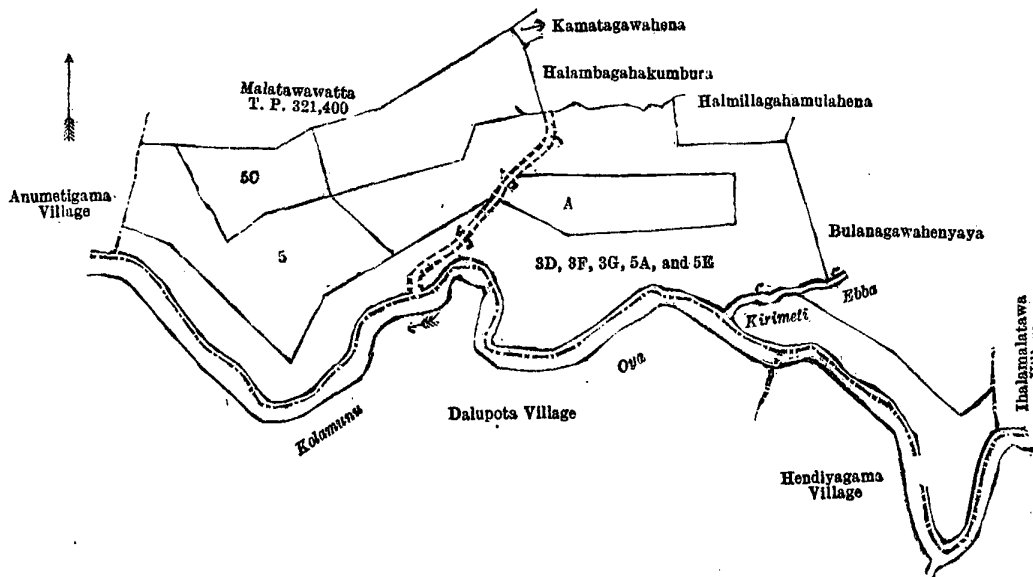
Lot.	Name of Land.	Extent, A. R. P.	Lot.	Name of Land.	Extent, A. R. P.
3D ..	Kumbukgahamulahena	.. 2 0 18	5A ..	Othehena (reservation for Kolamunu- oya)	.. 3 3 3
3F ..	Othehenyaya ..	.. 4 0 5	5E ..	Kumbukgahapitiya ..	.. 3 0 35
3G ..	Othehena (reservation for Kolamunu- oya)	.. 6 2 0			<u>19 2 21</u>

and bounded as follows: on the north by Malatawawatta (T. P. 321,400) sold by the Crown, Kamatagawahena sold to Atukorallage Sittappuhamy and others under the Waste Lands Ordinances, Halambagahakumbura claimed by Torabichchiya Atukorallage Sittappuhamy and others, Halmillagahamulahena to be declared the property of Korallage Poddihamy under the Waste Lands Ordinances; on the east by Bulanagawahenyaya sold to Vena Sinnatamby and another under the Waste Lands Ordinances, the Kirimeti Ebba, Bulanagawahenyaya sold to Vena Sinnatamby and another under the Waste Lands Ordinances, the village limit of Ihala Malatawa; on the south by Kolamunu-oya (the village limits of Hendiyagama and Dalupota), the village limit of Dalupota; on the west by the village limit of Anumetigama.

NOTE.—The following lots lying within the above-mentioned boundaries are excluded from this part of the order, and their aggregate acreage of 10 acres 2 roods and 34 perches is not included in the acreage of 19 acres 2 roods and 21 perches given above:—

Preliminary plan 1,435.

Lot.	Name of Land.	Extent, A. R. P.	Lot.	Name of Land.	Extent, A. R. P.
A 3E ..	Kumbukgahamulahena	.. 2 0 20	— ..	Road	.. 0 1 12
A 5B ..	Do.	.. 2 0 2			
5C ..	Kalukelehena	.. 2 0 20			<u>10 2 34</u>
5 ..	Othehena	.. 4 0 20			



Surveyor-General's Office,  
Colombo, August 30, 1916.

Scale of 8 Chains to an Inch.

G. K. THORNHILL,  
for Surveyor-General.

II.—Preliminary plan 1,435.

Lot.	Name of Land.	Extent, A. R. P.
2 ..	Pahalamalatawawewa (tank and bund)	.. 11 0 4

and bounded as follows: on the north by Malatawawatta sold under the Waste Lands Ordinances, Bulanagawahenyaya sold to Vena Sinna Tamby and another under the Waste Lands Ordinances; on the east by Bulanagawahenyaya sold to Vena Sinna Tamby and another under the Waste Lands Ordinances, Halambagahapillewa sold to Atukorallage Sittappuhamy and others under the Waste Lands Ordinances, Kamatagawahena sold to Atukorallage Sittappuhamy and others under the Waste Lands Ordinances; on the south by Halambagahakumbura claimed by Torabichchiya Atukorallage Sittappuhamy and others under the Waste Lands Ordinances, Halambagahakumbura claimed by Torabichchiya Atukorallage Sittappuhamy and others under the Waste Lands Ordinances, Kamatagawahena sold to Atukorallage Sittappuhamy and others under the Waste Lands Ordinances; on the west by Malatawawatta sold by the Crown, Malatawawatta sold under the Waste Lands Ordinances.



Surveyor-General's Office,  
Colombo, August 30, 1916.

Scale of 8 Chains to an Inch.

G. K. THORNHILL,  
for Surveyor-General.

J. M. DAVIES,  
Special Officer.  
March 2, 1917.

#### Kurunegala S. O. No. 1,750.

##### Order under Section 4, Sub-section (1), of "The Waste Lands Ordinances of 1897, 1899, 1900, and 1903."

In the matter of the lands commonly called or known as Galwalagawahenyaya, Dalupotawewa (tank and bund), Pataha (water-hole), situate in the village of Moranagama, in the Mahagalboda Egoda korale of the Hiriyala hatpattu of the Kurunegala District, in the North-Western Province, and of "The Waste Lands Ordinances of 1897, 1899, 1900, and 1903."

WHEREAS in pursuance of section 1 of the said Ordinances it was duly declared and notified on the 20th day of March, 1913, that if no claim to the lands commonly called or known as Galwalagawahenyaya, Dalupotawewa (tank and bund), Pataha (water-hole), situate in the village of Moranagama, in the Mahagalboda Egoda korale of the Hiriyala hatpattu of the Kurunegala District, in the North-Western Province, containing in extent 41 acres 2 roods 3 perches, and shown as lots O 988, M 988, 9963 in preliminary plan 1,993 and in the annexed diagram, was made to John Murray Davies, Special Officer appointed under section 28 of the said Ordinances, within the period of three months from the date specified in the said notice, such lands would be declared the property of the Crown, and dealt with on account of the Crown (*vide* Notice No. 4,800):

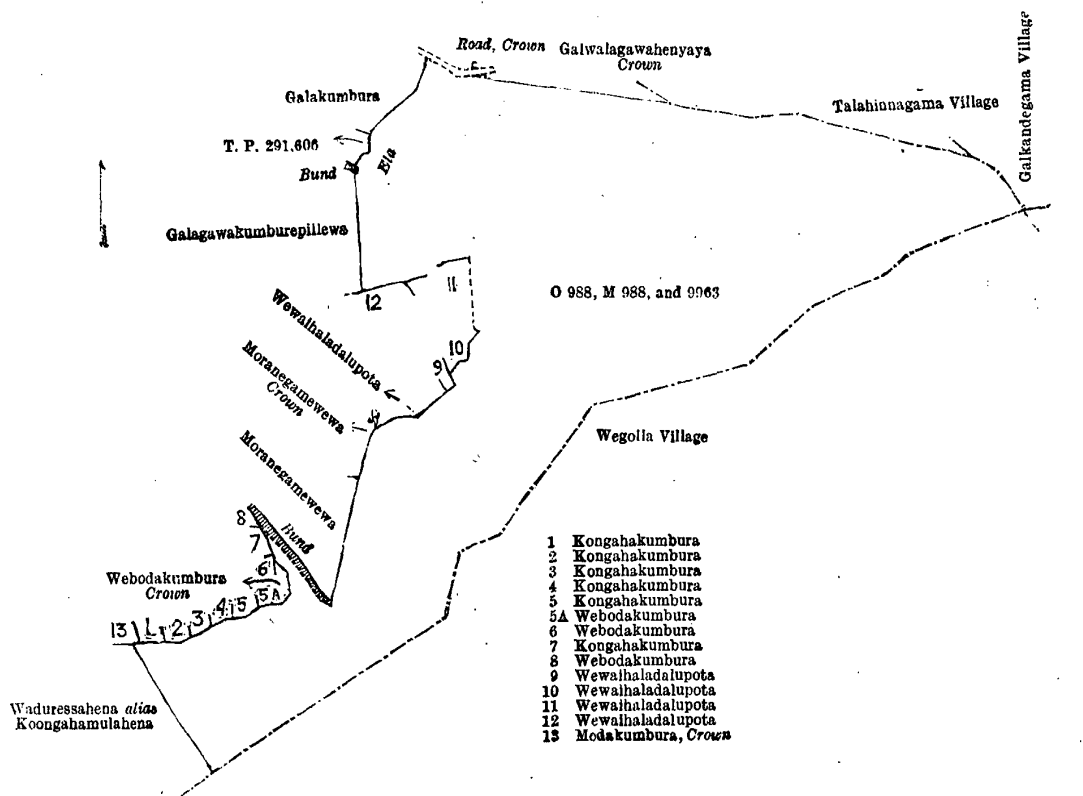
And whereas Alexander Mendis Abeygunaratna made claim thereto, and I, John Murray Davies, Special Officer appointed under section 28 of the said Ordinances, made due inquiry into such claim, and whereas the said claimant and I, with the consent of His Excellency the Governor, came to an agreement in writing dated the 4th day of November, 1913, concerning the said lands, under section 4, sub-section (1), of the said Ordinances, whereby it was agreed that the said claimant should be declared the purchaser of the said lands upon payment, on or before the 4th day of March, 1914, to the Government Agent at Kurunegala, or to the Settlement Officer, of a sum of Rupees One thousand Two hundred and Sixty only (Rs. 1,260), as the purchase amount of the said lands, and whereas the said amount has been duly paid by the said claimant, he is hereby, in pursuance of the agreement aforementioned, declared to be the purchaser of the said land, as more fully described herein below.

##### Description of the Lands referred to.

The following lots situated in the village of Moranagama, in the Mahagalboda Egoda korale of the Hiriyala hatpattu of the Kurunegala District, in the North-Western Province, as described in the annexed diagram:—

Lot.	Name of Land.	Preliminary plan 1,993.			Extent, A. R. P.
O 988	Galwalagawahenyaya	..	..	..	40 3 4
M 988	Dalupotawewa (tank and bund)	..	..	..	0 2 13
9963	Pataha (water-hole)	..	..	..	0 0 26
					41 2 3

and bounded as follows: on the north by a road to be declared the property of the Crown under the Waste Lands Ordinances, Galwalagawahenyaya claimed by the Crown, the village limit of Talahinnagama; on the east by the village limit of Galkandegama; on the south by the village limit of Wegolla; on the west by Waduressahena *alias* Koongahamulahena sold to Kawrala under the Waste Lands Ordinances, Medakumbura claimed by the Crown, Kongahakumbura (private), Webodakumbura (private), Webodakumbura claimed by the Crown, Webodakumbura (private), Kongahakumbura (private), Webodakumbura (private), a bund, Moranegamawewa sold to Kiri Menika and Bandirala under the Waste Lands Ordinances, Moranegamawewa to be declared the property of the Crown under the Waste Lands Ordinances, Wewihaladalupota (private), Galagawakumburapillewa sold to Udugodagama Vihare under the Waste Lands Ordinances, a bund, an ela, T. P. 291,606, Galakumbura (private).



Surveyor-General's Office,  
Colombo, March 13, 1915.

Scale of 8 Chains to an Inch.

G. K. THORNHILL,  
for Surveyor-General.

J. M. DAVIES,  
Special Officer.

November 6, 1916.

**Kurunegala S. O. No. 1,751.**

**Order under Section 2 of "The Waste Lands Ordinances of 1897, 1899, 1900, and 1903,"  
declaring Land to be Crown Property.**

In the matter of the land commonly called or known as Dangahamulahena, situate in the village of Nungomuwa, in the Udukaha korale east of the Dambadeni hatpattu of the Kurunegala District, in the North-Western Province, and of "The Waste Lands Ordinances of 1897, 1899, 1900, and 1903."

THE notice required by section 1 of "The Waste Lands Ordinances of 1897, 1899, 1900, and 1903," having been duly published in manner prescribed by that section in respect of the above-named land (*vide* Notice No. 5,756), and no claim having been made to the said land or to any interest therein within the period of three months from the date specified in the said notice, I, Thomas Graham Willett, Special Officer appointed under section 28 of the said Ordinances, under and by virtue of the powers vested in me in that behalf by section 2 of the said Ordinances, do hereby on this 2nd day of April, 1917, order and declare that the said land, as more fully described herein below, situate in the village of Nungomuwa, in the Udukaha korale east of the Dambadeni hatpattu of the Kurunegala District, in the North-Western Province, and shown as lot 2 in preliminary plan 420 and in the annexed diagram, and containing in extent 5 acres and 37 perches, is the property of the Crown.

*Description of the Land referred to.*

The following lot situated in the village of Nungomuwa, in the Udukaha korale east of the Dambadeni hatpattu of the Kurunegala District, in the North-Western Province, as described in the annexed diagram:—

Lot.	Name of Land.	Extent, A. R. P.
2	Dangahamulahena	5 0 37

and bounded as follows: on the north by the Kuda-oya (boundary of the Udukaha korale west); on the east by Dangahamulahena belonging to the Crown; on the south by the Pannala-ela (the village limit of Pannala); on the west by Pannala-ela (the village limit of Pannala), the Kuda-oya (the boundary of the Udukaha korale west).

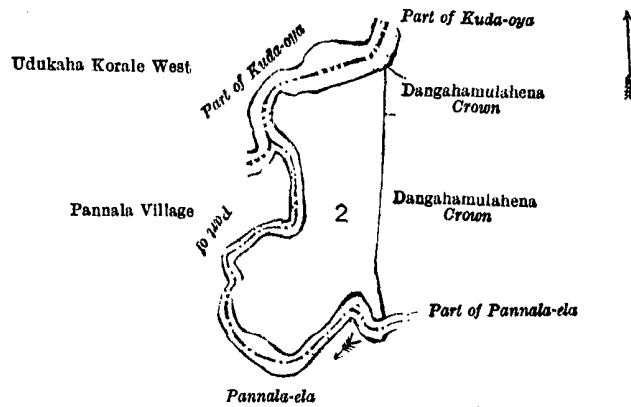
[For Diagram see page 946.]

**Kurunegala S. O. No. 1,752.**

**Order under Section 2 of "The Waste Lands Ordinances of 1897, 1899, 1900, and 1903,"  
declaring Lands to be Crown Property.**

In the matter of the lands commonly called or known as Para (road), Kuda-alutgamahenyaya (reservation for oya), &c., situate in the village of Nelawa, in the Mahagalboda Egoda korale of the Hiriyala hatpattu of the Kurunegala District, in the North-Western Province, and of "The Waste Lands Ordinances of 1897, 1899, 1900, and 1903."

THE notice required by section 1 of "The Waste Lands Ordinances of 1897, 1899, 1900, and 1903," having been duly published in manner prescribed by that section in respect of the above-named lands (*vide* Notice No. 6,108), and no claim having been made to the said lands or to any interest therein within the period of three months from the date specified in the said notice, I, John Murray Davies, Special Officer appointed under section 28 of the said Ordinances, under and by



Surveyor-General's Office,  
Colombo, January 30, 1917.

Scale of 8 Chains to an Inch.

A. H. G. DAWSON,  
for Surveyor-General.

April 2, 1917.

T. G. WILLETT,  
Special Officer.

virtue of the powers vested in me in that behalf by section 2 of the said Ordinances, do hereby, on this 5th day of April, 1917, order and declare that the said lands, as more fully described herein below, situate in the village of Nelawa, in the Mahagalboda Egoda korale of the Hiriyala hatpattu of the Kurunegala District, in the North-Western Province, and shown as lots J 992C, D 993 $\frac{1}{2}$ , H 990A, H 990 $\frac{1}{2}$ , H 990 $\frac{1}{2}$ , D 993 $\frac{1}{2}$ , J 992D, Z 992B, P 992 $\frac{1}{2}$ , 9977 $\frac{1}{2}$ , 9977A, 9977B, D 993 $\frac{1}{2}$ , Y 992B, Y 992C, L 993F1, 9978, 9979, and L 990 $\frac{1}{2}$  in preliminary plan 1,995 and in the annexed diagrams, and containing in extent 21 acres and 9 perches, are the property of the Crown.

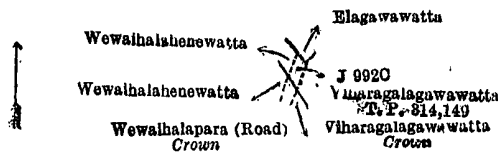
*Description of the Lands referred to.*

The following lots situated in the village of Nelawa, in the Mahagalboda Egoda korale of the Hiriyala hatpattu of the Kurunegala District, in the North-Western Province, as described in the annexed diagrams:—

I.—Preliminary plan 1,995.

Lot.	Name of Land.	Extent, A. R. P.
J 992C	Para (road)	0 0 2

and bounded as follows: on the north by Elagawawatta claimed by S. Y. M. Kiri Banda; on the east by Viharagalagawawatta sold by the Crown (T. P. 314,149), Viharagalagawawatta belonging to the Crown; on the south by Wewaihalapara (road) to be declared the property of the Crown under the Waste Lands Ordinances; on the west by Wewaihalahenewatta sold by the Crown, Wewaihalahenewatta claimed by S. Y. M. Ranhamy.



Surveyor-General's Office,  
Colombo, July 13, 1916.

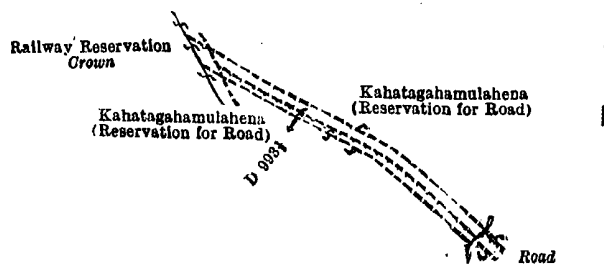
Scale of 4 Chains to an Inch.

G. K. THORNHILL,  
for Surveyor-General.

II.—Preliminary plan 1,995.

Lot.	Name of Land.	Extent, A. R. P.
D 993 $\frac{1}{2}$	Road	0 0 30

and bounded as follows: on the north by Kahatagahamulahena (reservation for road) sold to Gane Vihare under the Waste Lands Ordinances; on the east by Kahatagahamulahena (reservation for road) sold to Gane Vihare under the Waste Lands Ordinances, a road; on the south by Kahatagahamulahena (reservation for road) sold to Gane Vihare under the Waste Lands Ordinances; on the west by Railway reservation belonging to the Crown.



Surveyor-General's Office,  
Colombo, July 13, 1916.

Scale of 4 Chains to an Inch.

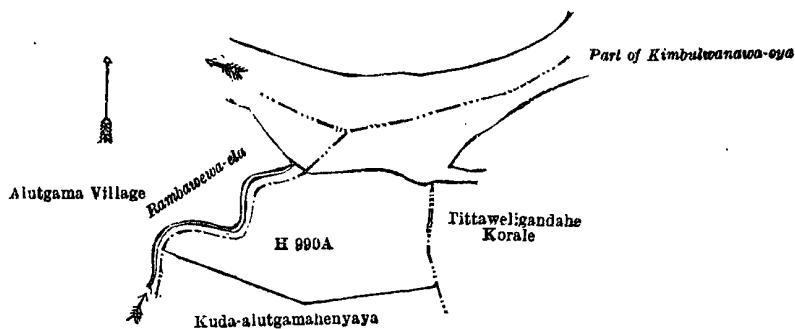
G. K. THORNHILL,  
for Surveyor-General.

III.—Preliminary plan 1,995.

Lot.	Name of Land.	Extent, A. R. P.
H 990A	Kuda-alutgamahenyaya (reservation for oya)	1 0 31



and bounded as follows : on the north by part of Kimbulwanawa-oya ; on the east by the boundary of Tittaweligandahe korale ; on the south by Kuda-alutgamahenyaya sold by the Crown ; on the west by the village limit of Alutgama (Rambawewa-ela).



Surveyor-General's Office,  
Colombo, July 13, 1916.

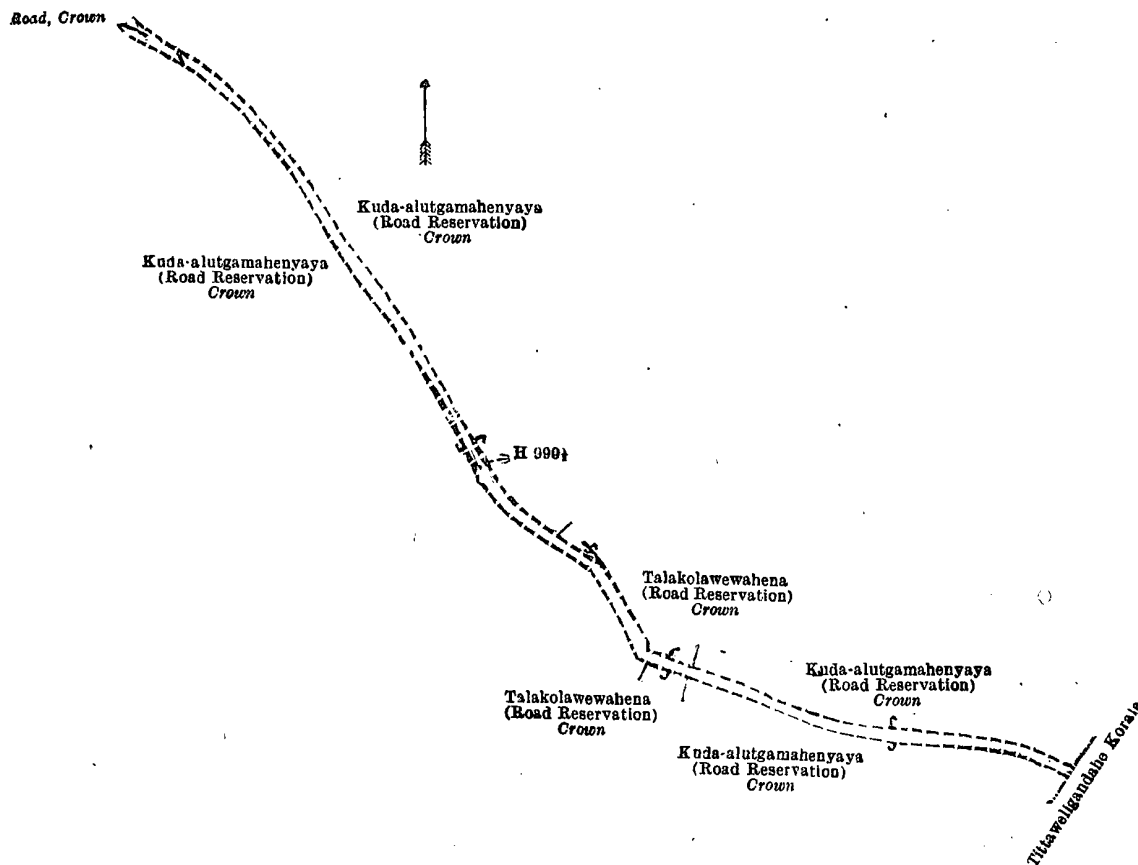
Scale of 4 Chains to an Inch.

G. K. THORNHILL,  
for Surveyor-General.

IV.—Preliminary plan 1,995.

Lot.	Name of Land.	Extent, A. R. P.
H 990 $\frac{1}{2}$	Road	0 2 18

and bounded as follows : on the north by Kuda-alutgamahenyaya (road reservation) to be declared the property of the Crown under the Waste Lands Ordinances ; on the east by Talakolawawahena (road reservation) to be declared the property of the Crown under the Waste Lands Ordinances, Kuda-alutgamahenyaya (road reservation) to be declared the property of the Crown under the Waste Lands Ordinances, the boundary of Tittaweligandahe korale ; on the south by Kuda-alutgamahenyaya (road reservation) to be declared the property of the Crown under the Waste Lands Ordinances, Talakolwawahena (road reservation) to be declared the Crown under the Waste Lands Ordinances ; on the west by Kuda-alutgamahenyaya (road reservation) to be declared the property of the Crown under the Waste Lands Ordinances, road to be declared the property of the Crown under the Waste Lands Ordinances.



Surveyor-General's Office,  
Colombo, July 13, 1916.

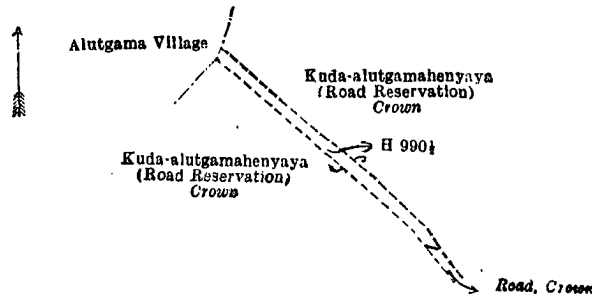
Scale of 4 Chains to an Inch.

G. K. THORNHILL,  
for Surveyor-General.

## V.—Preliminary plan 1,995.

Lot.	Name of Land.	Extent, A. R. P.
H 990½	Road	0 0 22

and bounded as follows: on the north by Kuda-alutgamahenyaya (road reservation) to be declared the property of the Crown under the Waste Lands Ordinances; on the east by a road to be declared the property of the Crown under the Waste Lands Ordinances; on the south by Kuda-alutgamahenyaya (road reservation) to be declared the property of the Crown under the Waste Lands Ordinances; on the west by the village limit of Alutgama.



Surveyor-General's Office,  
Colombo, July 13, 1916.

Scale of 4 Chains to an Inch.

G. K. THORNHILL,  
for Surveyor-General.

## VI.—Preliminary plan 1,995.

Lot.	Name of Land.	Extent, A. R. P.
D 993¼	Railway reservation	6 2 33

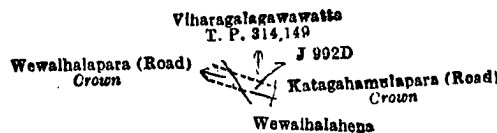
and bounded as follows: on the north by Wewaihalahena sold by the Crown (T. P. 314,160), Wewaihalahena (private), Pinhena sold to Gane Vihare under the Waste Lands Ordinances; on the east by Kahatagahamulahena sold to Gane Vihare under the Waste Lands Ordinances, reservation for road belonging to the Crown, Kahatagahamulahena sold to Gane Vihare under the Waste Lands Ordinances, Pinhena sold to Gane Vihare under the Waste Lands Ordinances, Pinwewa claimed by Gane Vihare, Pinhena sold to Gane Vihare under the Waste Lands Ordinances, Karuwalagaswewagala sold by the Crown (T. P. 303,731), road and reservation belonging to the Crown, Karuwalagaswewagala sold by the Crown (T. P. 303,731), Karuwalagaswewa to be declared the property of the Crown under the Waste Lands Ordinances, Wana-ela (channel and bund) to be declared the property of the Crown under the Waste Lands Ordinances, Karuwalagaswewagala sold by the Crown (T. P. 303,731); on the south by the village limit of Hindawewa, Hindawewawatta sold by the Crown; on the west by Karuwalagaswewahena sold by the Crown (T. P. 314,185), road and reservation belonging to the Crown, Pinhena (reservation for channel) to be declared the property of the Crown under the Waste Lands Ordinances, Karuwalagaswewahena to be declared the property of the Crown under the Waste Lands Ordinances, Pansala-alutwatta claimed by Gane Vihare, Pansalapokuna (bund) to be declared the property of the Crown under the Waste Lands Ordinances, Pansalapokuna (pond) to be declared the property of the Crown under the Waste Lands Ordinances, Wana-ela (channel and bund) to be declared the property of the Crown under the Waste Lands Ordinances, Pinhena (reservation for channel) to be declared the property of the Crown under the Waste Lands Ordinances, Pinhena sold to Gane Vihare under the Waste Lands Ordinances, railway line to be declared the property of the Crown under the Waste Lands Ordinances, road belonging to the Crown, railway line to be declared the property of the Crown under the Waste Lands Ordinances, the village limit of Ganewatta, para (road) to be declared the property of the Crown under the Waste Lands Ordinances, the village limit of Ganewatta.

[For Diagram see page 949.]

## VII.—Preliminary plan 1,995.

Lot.	Name of Land.	Extent, A. R. P.
J 992D	Para (road)	0 0 3

and bounded as follows: on the north by Viharagalagawawatta sold by the Crown (T. P. 314,149); on the east by Katagahamulapara (road) to be declared the property of the Crown under the Waste Lands Ordinances; on the south by Wewaihalahena claimed by S. Y. M. Kirihamy and another; on the west by Wewaihalapara (road) to be declared the property of the Crown under the Waste Lands Ordinances.



Surveyor-General's Office,  
Colombo, July 13, 1916.

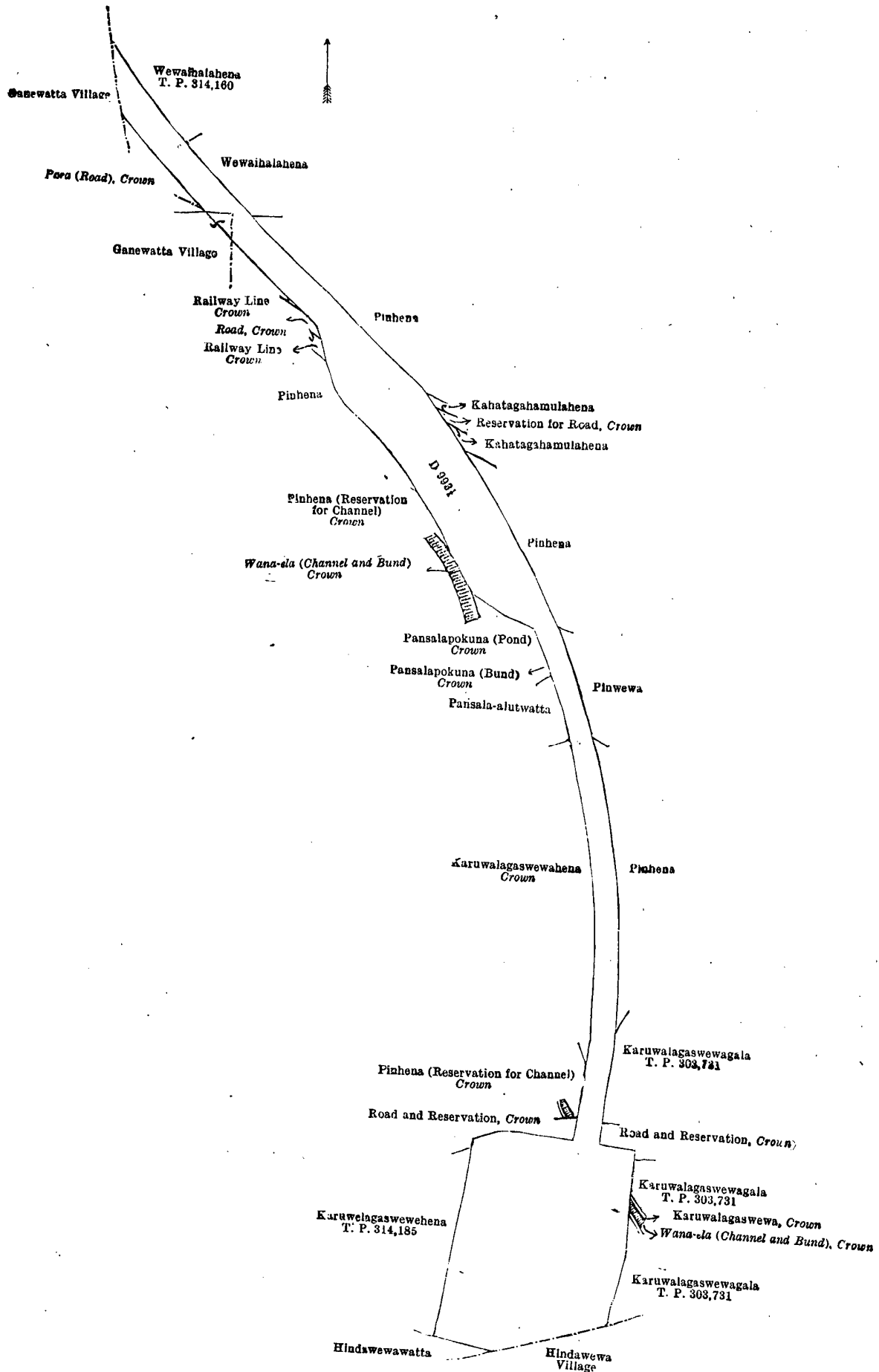
Scale of 4 Chains to an Inch.

G. K. THORNHILL,  
for Surveyor-General.

## VIII.—Preliminary plan 1,995.

Lot.	Name of Land.	Extent, A. R. P.
Z 992B	Reservation for channel	0 0 16

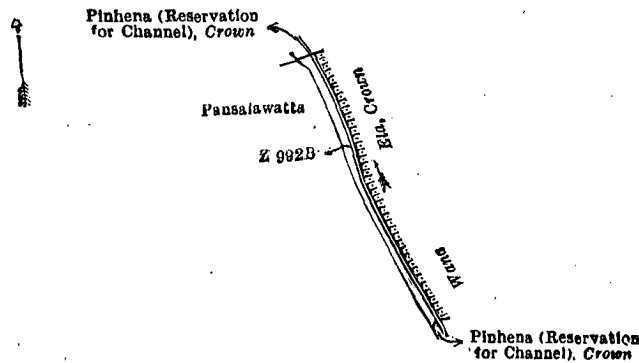
and bounded as follows: on the north by Pinhena (reservation for channel) to be declared the property of the Crown under the Waste Lands Ordinances; on the east by Wan-ela to be declared the property of the Crown under the Waste Lands Ordinances; on the south by Pinhena (reservation for channel) to be declared the property of the Crown under the Waste Lands Ordinances; on the west by Pansalawatta claimed by Gane Vihare.



Surveyor-General's Office,  
Colombo, July 13, 1916.

Scale of 4 Chains to an Inch.

G. K. THORNHILL,  
for Surveyor-General.



Surveyor-General's Office,  
Colombo, July 13, 1916.

Scale of 4 Chains to an Inch.

G. K. THORNHILL,  
for Surveyor-General.

IX.—Preliminary plan 1,995.

Lot.	Name of Land.	Extent, A. R. P.
P 992½	Gansabhawa road	0 3 26
9977¼	Getakulapara (road)	0 1 9
		1 0 35

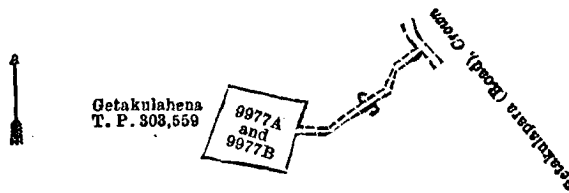
and bounded as follows : on the north by Poragodayagamahena sold to Siwratna Bandaranayaka Yapa Mudiyansele Appuhamy and others under the Waste Lands Ordinances, Poragodayagama, Diyagilmehena to be declared the property of the Crown under the Waste Lands Ordinances, Mahagalawatta sold by the Crown (T. P. 304,613), Mahagalawatta sold by the Crown (T. P. 304,615), Timbirigahamulagala sold by the Crown (T. P. 304,616), Gambirigahakumbureismatta sold by the Crown (T. P. 303,647), Ambagahamulahena sold by the Crown (T. P. 315,733), Kahatagahamulahena sold by the Crown (T. P. 315,480) ; on the east by Yalagamayagamahena sold by the Crown (T. P. 304,592), Getakulahena sold by the Crown (T. P. 303,558), Getakulahena sold by the Crown (T. P. 303,559) ; on the south by the village limit of Welikanda, a road belonging to the Crown, Getakulahena sold by the Crown (T. P. 303,559), Getakulahena sold by the Crown (T. P. 303,558), Yalagamayagamahena sold by the Crown (T. P. 304,592), Poragodayagamahena claimed by Siwratna Wannu Unnehelage Ran Banda, Poragodayagamahena sold to Korallage Menikhamy under the Waste Lands Ordinances, Poragodayagamahena sold to Siwratna Bandaranayaka Yapa Mudiyansele Kalu Banda under the Waste Lands Ordinances, Poragodayagamahena sold to Siwratna Bandaranayaka Yapa Mudiyansele Appuhamy and others under the Waste Lands Ordinances ; on the west by Nelawawewa (tank) to be declared the property of the Crown under the Waste Lands Ordinances.

[For Diagram see page 951.]

X.—Preliminary plan 1,995.

Lot.	Name of Land.	Extent, A. R. P.
9977A	Getakulahena (seemetery)	0 1 2
9977B	Do. (road)	0 0 6
		0 1 8

and bounded as follows : on the north by Getakulahena sold by the Crown (T. P. 303,559) ; on the east by Getakulapara (road) belonging to the Crown, Getakulahena sold by the Crown (T. P. 303,559) ; on the south and west by Getakulahena sold by the Crown (T. P. 303,559).



Surveyor-General's Office,  
Colombo, July 13, 1916.

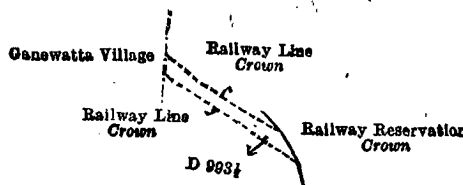
Scale of 4 Chains to an Inch.

G. K. THORNHILL,  
for Surveyor-General.

XI.—Preliminary plan 1,995.

Lot.	Name of Land.	Extent, A. R. P.
D 993¼	Road	0 0 20

and bounded as follows : on the north by railway line to be declared the property of the Crown under the Waste Lands Ordinances ; on the east by railway reservation belonging to the Crown ; on the south by railway line to be declared the property of the Crown under the Waste Lands Ordinances ; on the west by the village limit of Ganewatta.



Surveyor-General's Office,  
Colombo, July 13, 1916.

Scale of 4 Chains to an Inch.

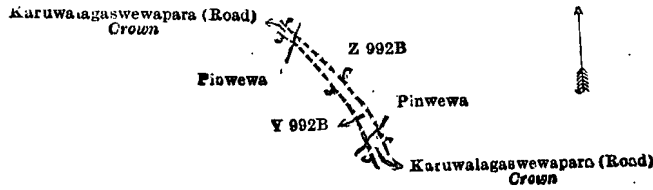
G. K. THORNHILL,  
for Surveyor-General.



XII.—Preliminary plan 1,995.

Lot.	Name of Land.	Extent, A. R. P.
Y 992B	Pinwewapara (road)	0 0 10

and bounded as follows: on the north by Karuwalagaswewapara (road) to be declared the property of the Crown under the Waste Lands Ordinances; on the east by Pinwewa claimed by Gane Pansala; on the south by Karuwalagaswewapara (road) to be declared the property of the Crown under the Waste Lands Ordinances; on the west by Pinwewa claimed by Gane Pansala.



Surveyor-General's Office,  
Colombo, July 13, 1916.

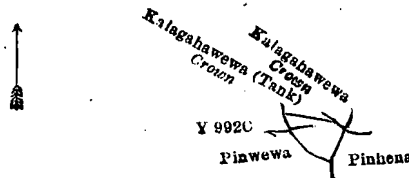
Scale of 4 Chains to an Inch.

G. K. THORNHILL,  
for Surveyor-General.

XIII.—Preliminary plan 1,995.

Lot.	Name of Land.	Extent, A. R. P.
Y 992C	Kalagahawewa (tank)	0 0 12

and bounded as follows: on the north by Kalagahawewa (tank) to be declared the property of the Crown under the Waste Lands Ordinances, Kalagahawewa declared to be the property of the Crown under the Waste Lands Ordinances; on the east by Pinhena sold to Gane Vihare under the Waste Lands Ordinances; on the south and west by Pinwewa claimed by Gane Pansala.



Surveyor-General's Office,  
Colombo, July 13, 1916.

Scale of 4 Chains to an Inch.

G. K. THORNHILL,  
for Surveyor-General.

XIV.—Preliminary plan 1,995.

Lot.	Name of Land.	Extent, A. R. P.
L 993F1	Karuwalagaswewa (tank)	0 0 7

and bounded as follows: on the north by Karuwalagaswewa (tank) to be declared the property of the Crown under the Waste Lands Ordinances; on the east and south by Kolongahamulawatta sold by the Crown (T. P. 303,556); on the west by Danduwellapitiyekumbura claimed by Menika Hinayalage Kiriya Heneya and others.



Surveyor-General's Office,  
Colombo, July 13, 1916.

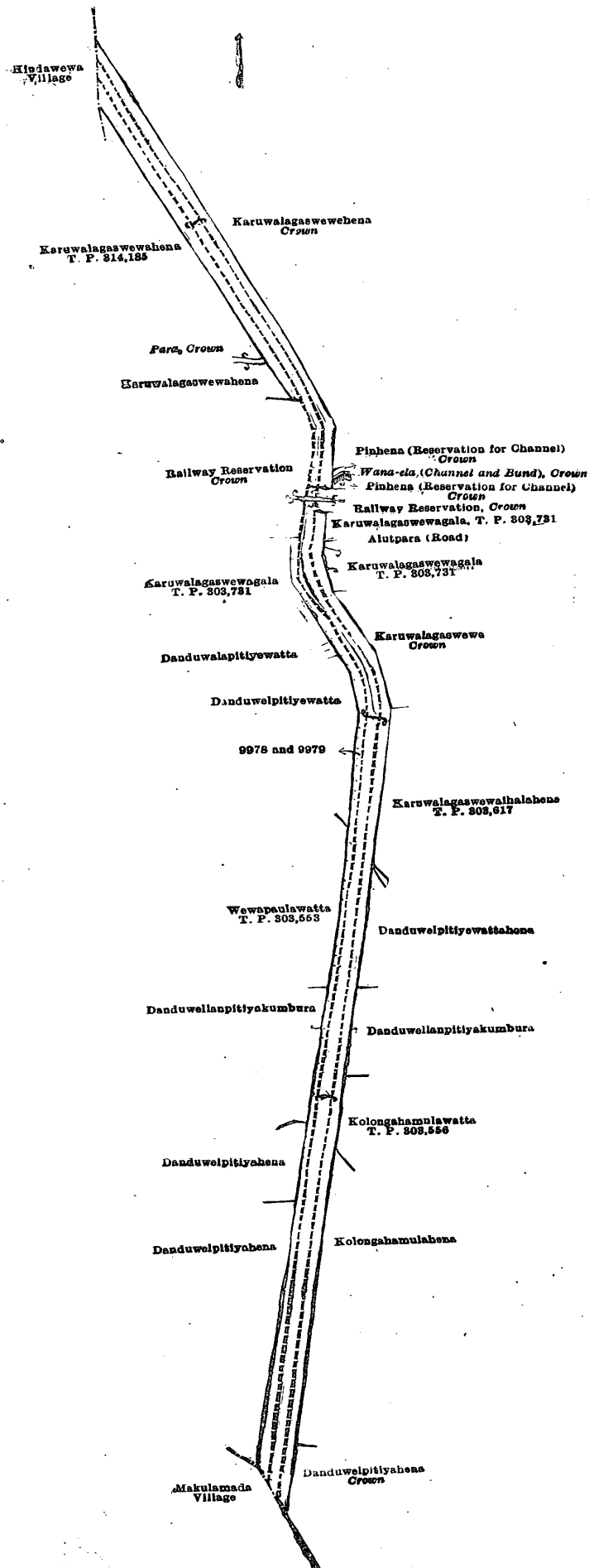
Scale of 4 Chains to an Inch.

G. K. THORNHILL,  
for Surveyor-General.

XV.—Preliminary plan 1,995.

Lot.	Name of Land.	Extent, A. R. P.
9978	Road reservation	1 1 15
9979	Do.	3 0 9
		<hr/>
		4 1 24

and bounded as follows: on the north by Karuwalagaswewahena to be declared the property of the Crown under the Waste Lands Ordinances, Pinhena (reservation for channel) to be declared the property of the Crown under the Waste Lands Ordinances, Wana-ela (channel and bund) to be declared the property of the Crown under the Waste Lands Ordinances, Pinhena (reservation for channel) to be declared the property of the Crown under the Waste Lands Ordinances, railway reservation belonging to the Crown, Karuwalagaswewagala sold by the Crown (T. P. 303,731), Alutpara (road), Karuwalagaswewagala sold by the Crown (T. P. 303,731), Karuwalagaswewa belonging to the Crown, Karuwalagaswewahalahena sold by the Crown (T. P. 303,617), Danduwellapitiyewattahena sold to Kiriya Henayalage Dik Rankira and another under the Waste Lands Ordinances, Danduwellanpitiyakumbura claimed by Menika Henayalage Kiriya Heneya and others, Kolongahamulawatta sold by the Crown (T. P. 303,556), Kolongahamulahena sold to Kiriya Henayalage Dik Rankira and another under the Waste Lands Ordinances, Danduwellapitiyahena to be declared the property of the Crown under the Waste Lands Ordinances; on the east by the village limit of Makulamada; on the south by Danduwellapitiyahena sold to Nana Ana Ibrahim Saibo, Police Officer, under the Waste Lands Ordinances, Danduwellapitiyahena sold to Kiriya Henayalage Dik Rankira under the Waste Lands Ordinances, Danduwellanpitiyakumbura claimed by Menika Henayalage Kiriya Heneya and others, Wewapaulawatta sold by the Crown (T. P. 303,553), Danduwellapitiyawatta sold by the Crown, Danduwellapitiyawatta sold by the Crown, Karuwalagaswewagala sold by the Crown (T. P. 303,731), railway reservation belonging to the Crown, Karuwalagaswewahena sold by the Crown, Para to be declared the property of the Crown under the Waste Lands Ordinances, Karuwalagaswewahena sold by the Crown (T. P. 314,185), the village limit of Hindawewa; on the west by Karuwalagaswewahena to be declared the property of the Crown under the Waste Lands Ordinances.



Surveyor-General's Office,  
Colombo, July 13, 1916.

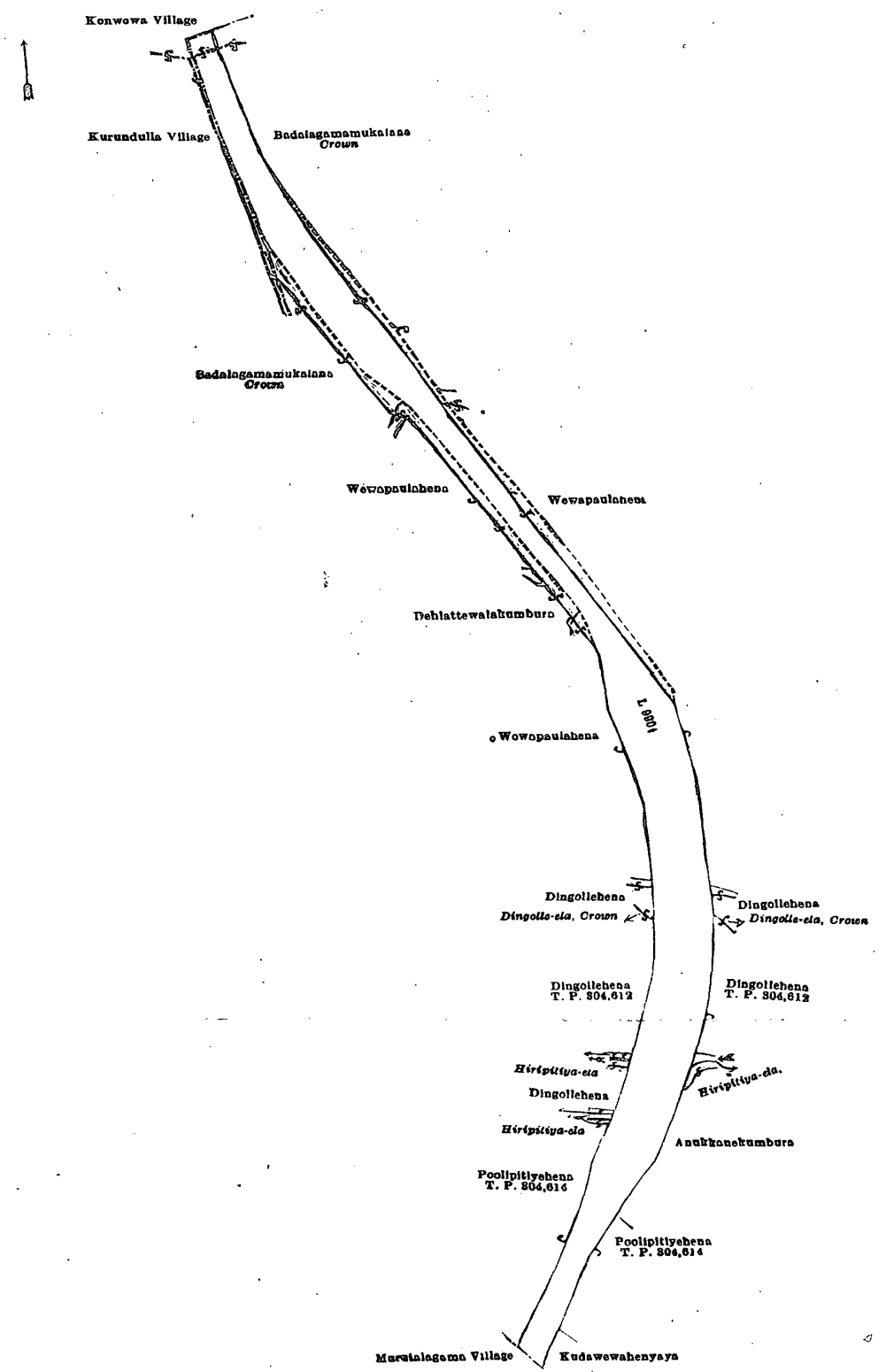
Scale of 4 Chains to an Inch.

G. K. THORNHILL,  
for Surveyor-General.

XVI.—Preliminary plan 1,995.

Lot. L 990 $\frac{1}{2}$	Name of Land. Railway reservation	Extent, A. R. P. 5 3 18
-----------------------------	--------------------------------------	----------------------------

and bounded as follows : on the north by the village limit of Konwewa ; on the east by Badalagamamukalana declared to be the property of the Crown under the Waste Lands Ordinances, Wewapaulahena (private), Dingollehena sold by the Crown, Dingolle-ela to be declared the property of the Crown under the Waste Lands Ordinances, Dingollehena sold by the Crown (T. P. 304,612), Hiripitiya-ela, Anukkanekumbura claimed by S. M. Ukku Banda and another, Poolpitiyehena sold by the Crown (T. P. 304,614), Kudawewahenyaya sold by the Crown ; on the south by the village limit of Murutalagama ; on the west by Poolpitiyehena sold by the Crown (T. P. 304,614), Hiripitiya-ela, Dingollehena sold by the Crown, Hiripitiya-ela to be declared the property of the Crown under the Waste Lands Ordinances, Dingollehena sold by the Crown (T. P. 304,612), Dingolle-ela to be declared the property of the Crown under the Waste Lands Ordinances, Dingollehena sold by the Crown, Wewapaulahena (private), Dehlattewalakumbura claimed by S. Y. M. Ukku Banda, Korala Arachich, and others, Wewapaulahena (private), Badalagamamukalana declared to be the property of the Crown under the Waste Lands Ordinances, the village limit of Kurundulla.



Surveyor-General's Office,  
Colombo, July 13, 1916.

Scale of 4 Chains to an Inch.

April 5, 1917.

J. M. DAVIES,  
Special Officer.

G. K. THORNHILL,  
for Surveyor-General.



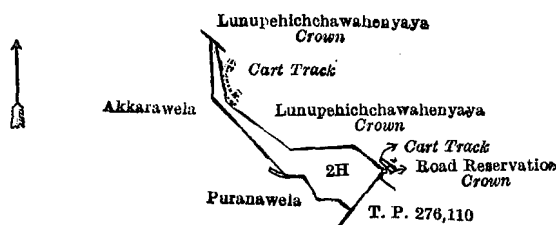
**Anuradhapura S. O. No. 372.****Order under Section 2 of "The Waste Lands Ordinances of 1897, 1899, 1900, and 1903,"  
declaring Land to be Crown Property.**

In the matter of the land commonly called or known as Akkarabima, situate in the village of Lunupehichchawa, in the Alut Kadawat tulana of the Kadawat korale of the Nuwaragam palata, in the North-Central Province, and of "The Waste Lands Ordinances of 1897, 1899, 1900, and 1903."

THE notice required by section 1 of "The Waste Lands Ordinances of 1897, 1899, 1900, and 1903," having been duly published in manner prescribed by that section in respect of the above-named land (*vide* Notice No. 6,081), and no claim having been made to the said land or to any interest therein within the period of three months from the date specified in the said notice, I, Thomas Graham Willett, Special Officer appointed under section 28 of the said Ordinances, under and by virtue of the powers vested in me in that behalf by section 2 of the said Ordinances, do hereby on this 15th day of March, 1917, order and declare that the said land, as more fully described herein below, situate in the village of Lunupehichchawa, in the Alut Kadawat tulana, in the Kadawat korale of the Nuwaragam palata, in the North-Central Province, and shown as lot 2H in preliminary plan 632 and in the annexed diagram, and containing in extent 1 acre and 5 perches, is the property of the Crown.

*Description of the Land referred to.*

The land commonly called or known as Akkarabima, situate in the village of Lunupehichchawa, in the Alut Kadawat tulana of the Kadawat korale of the Nuwaragam palata, in the North-Central Province, containing in extent 1 acre and 5 perches, shown as lot 2H in preliminary plan 632 and in the annexed diagram; and bounded as follows: on the north by Lunupehichchawahenyaya belonging to the Crown, a cart track, Lunupehichchawahenyaya belonging to the Crown, a cart track; on the east by a road reservation belonging to the Crown, T. P. 276,110; on the south by Puranawela claimed by Biya Pedige Kumara Vel-Pediya and others; on the west by Akkarawela (private).



Surveyor-General's Office,  
Colombo, July 20, 1916.

Scale of 8 Chains to an Inch.

G. K. THORNHILL,  
for Surveyor-General.

March 15, 1917.

T. G. WILLETT,  
Special Officer.

**Anuradhapura S. O. No. 373.****Order under Section 2 of "The Waste Lands Ordinances of 1897, 1899, 1900, and 1903,"  
declaring Lands to be Crown Property.**

In the matter of the lands commonly called or known as Kohombagahahena, situate in the village of Kedagalegama, in the Kandu tulana, in the Kadawat korale of the Nuwaragam palata, in the North-Central Province, and of "The Waste Lands Ordinances of 1897, 1899, 1900, and 1903."

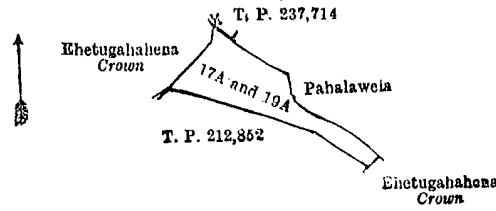
THE notice required by section 1 of "The Waste Lands Ordinances of 1897, 1899, 1900, and 1903," having been duly published in manner prescribed by that section in respect of the above-named lands (*vide* Notice No. 6,017), and no claim having been made to the said lands or to any interest therein within the period of three months from the date specified in the said notice, I, Thomas Graham Willett, Special Officer appointed under section 28 of the said Ordinances, under and by virtue of the powers vested in me in that behalf by section 2 of the said Ordinances, do hereby on this 16th day of March, 1917, order and declare that the said lands, as more fully described herein below, situate in the village of Kidagalegama, in the Kandu tulana, of the Kadawat korale of the Nuwaragam palata, in the North-Central Province, and shown as lots 17A, 19A, 19B, 19C in preliminary plan 569 and in the annexed diagrams, and containing in extent 1 acre 2 roods and 37 perches, are the property of the Crown.

*Description of the Lands referred to.*

The following lots situated in the village of Kidagalegama, in the Kandu tulana of the Kadawat korale of the Nuwaragam palata, in the North-Central Province, as described in the annexed diagrams:—

Lot.	Name of Land.	I.—Preliminary plan 569.			Extent, A. R. P.
17A	Kohombagahahena	..	..	..	0 0 38
19A	Do.	..	..	..	1 0 23
					1 1 21

and bounded as follows: on the north by T. P. 237,714, Pahalawela claimed by Gammanchirala Vel-Vidane and others; on the east by Pahalawela claimed by Gammanchirala Vel-Vidane and others, Ehetugahahena claimed by the Crown; on the south by T. P. 212,852; on the west by Ehetugahahena claimed by the Crown.



Surveyor-General's Office,  
Colombo, July 27 1916.


Scale of 8 Chains to an Inch.

G. K. THORNHILL,  
for Surveyor-General.

II.—Preliminary plan 569.

Lot.	Name of Land.	Extent, A. R. P.
19B	Kohombagahahena	0 1 5

and bounded as follows : on the north and east by T. P. 212,852 ; on the south and west by Ehetugahahena claimed by the Crown.



Surveyor-General's Office,  
Colombo, July 27, 1916.

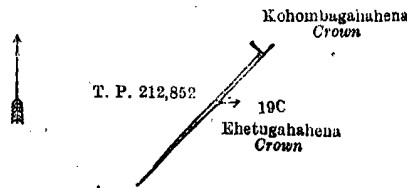
Scale of 8 Chains to an Inch.

G. K. THORNHILL,  
for Surveyor-General.

III.—Preliminary plan 569.

Lot.	Name of Land.	Extent, A. R. P.
19C	Kohombagahahena	0 0 11

and bounded as follows : on the north by T. P. 212,852, Kohombagahahena claimed by the Crown ; on the east and south by Ehetugahahena claimed by the Crown ; on the west by T. P. 212,852.



Surveyor-General's Office,  
Colombo, July 27, 1916.

Scale of 8 Chains to an Inch.

G. K. THORNHILL,  
for Surveyor-General.

T. G. WILLETT,  
Special Officer.

March 16, 1917.

Anuradhapura S. O. No. 874.

Order under Section 2 of "The Waste Lands Ordinances of 1897, 1899, 1900, and 1903,"  
declaring Lands to be Crown Property.

In the matter of the lands commonly called or known as Palugahalanda, &c., situate in the village of Unagaswewa, in the Kandu tulana of the Kadawat korale of the Nawaragam palata, in the North-Central Province, and of "The Waste Lands Ordinances of 1897, 1899, 1900, and 1903."

THE notice required by section 1 of "The Waste Lands Ordinances of 1897, 1899, 1900, and 1903," having been duly published in manner prescribed by that section in respect of the above-named lands (*vide* Notice No. 6,080), and no claim having been made to the said lands or to any interest therein within the period of three months from the date specified in the said notice, I, Thomas Graham Willett, Special Officer appointed under section 28 of the said Ordinances, under and by virtue of the powers vested in me in that behalf by section 2 of the said Ordinances, do hereby on this 15th day of March, 1917, order and declare that the said lands, as more fully described herein below, situate in the village of Unagaswewa, in the Kandu tulana of the Kadawat korale of the Nawaragam palata, in the North-Central Province, and shown as lots 4, 8, 1E, and 1G in preliminary plan 572 and in the annexed diagrams, and containing in extent 30 acres and 19 perches, are the property of the Crown.

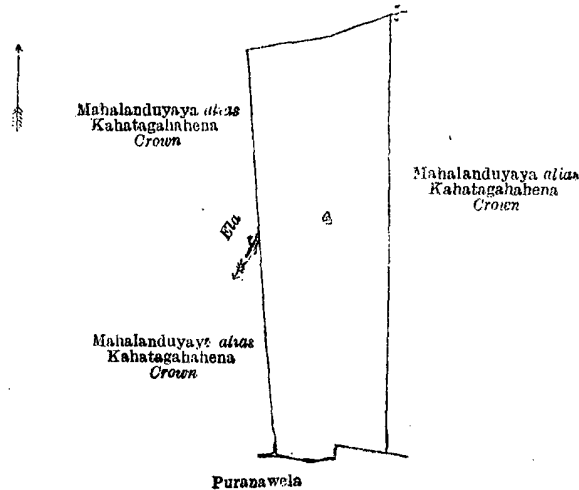
Description of the Lands referred to.

The following lots situated in the village of Unagaswewa, in the Kandu tulana of the Kadawat korale of the Nawaragam palata, in the North-Central Province, as described in the annexed diagrams :—

I.—Preliminary plan 572.

Lot.	Name of Land.	Extent, A. R. P.
4	Palugahalanda	9 3 29

and bounded as follows : on the north by Mahalanduyaya *alias* Kahatagahahena belonging to the Crown ; on the east by Mahalanduyaya *alias* Kahatagahahena belonging to the Crown ; on the south by Puranawela claimed by T. Punehirala and others ; on the west by Mahalanduyaya *alias* Kahatagahahena belonging to the Crown, an ela, Mahalanduyaya *alias* Kahatagahahena belonging to the Crown.



Surveyor-General's Office,  
Colombo, July 31, 1916.

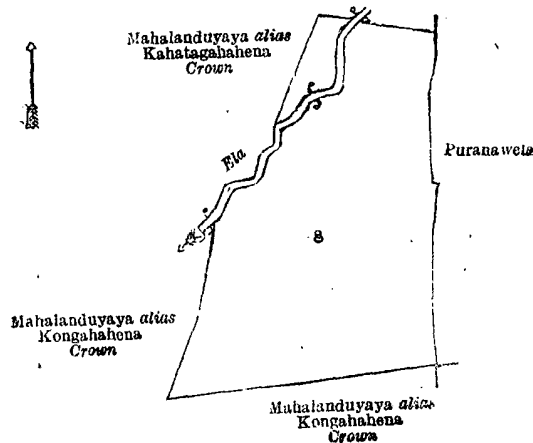
Scale of 8 Chains to an Inch.

G. K. THORNHILL,  
for Surveyor-General.

II.—Preliminary plan 572.

Lot.	Name of Land.	Extent, A. R. P.
8	Palugahalanda	12 2 28

and bounded as follows: on the north by Mahalanduyaya alias Kahatagahahena belonging to the Crown, an ela, Mahalanduyaya alias Kahatagahahena belonging to the Crown; on the east by Purawela claimed by T. Punchirala and others; on the south by Mahalanduyaya alias Kongahahena belonging to the Crown; on the west by Mahalanduyaya alias Kongahahena belonging to the Crown, an ela, Mahalanduyaya alias Kahatagahahena belonging to the Crown.



Surveyor-General's Office,  
Colombo, July 31, 1916.

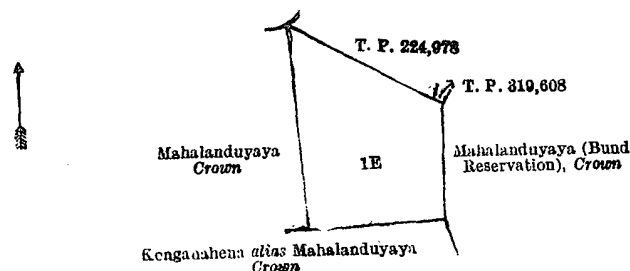
Scale of 8 Chains to an Inch.

G. K. THORNHILL,  
for Surveyor-General.

III.—Preliminary plan 572.

Lot.	Name of Land.	Extent, A. R. P.
1E	Mahalanduyaya	4 1 22

and bounded as follows: on the north by T. Ps. 224,978, 319,608; on the east by Mahalanduyaya (bund reservation) belonging to the Crown; on the south by Kongahahena alias Mahalanduyaya belonging to the Crown; on the west by Mahalanduyaya belonging to the Crown.



Surveyor-General's Office,  
Colombo, September 19, 1916.

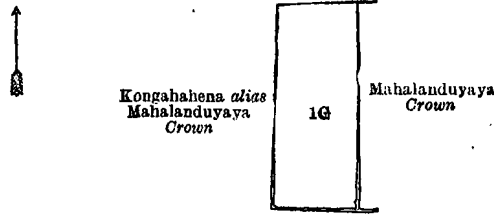
Scale of 8 Chains to an Inch.

G. K. THORNHILL,  
for Surveyor-General.

IV.—Preliminary plan 572.

Lot.	Name of Land.	Extent, A. R. P.
1G ..	Mahalanduyaya ..	3 0 20

and bounded as follows: on the north by Kongahahena *alias* Mahalanduyaya belonging to the Crown; on the east by Mahalanduyaya belonging to the Crown; on the south and west by Kongahahena *alias* Mahalanduyaya belonging to the Crown.



Surveyor-General's Office,  
Colombo, September 19, 1916.

Scale of 8 Chains to an Inch.

G. K. THORNHILL,  
for Surveyor-General.

T. G. WILLETT,  
Special Officer.

March 15, 1917.

Anuradhapura S. O. No. 875.


Order under Section 2 of "The Waste Lands Ordinances of 1897, 1899, 1900, and 1903,"  
declaring Land to be Crown Property.

In the matter of the land commonly called or known as Panakawalamukalana, situate in the village of Sinharagama, in the Andarawewa tulana, in the Wilachchiya korale of the Nuwaragam palata, in the North-Central Province, and of "The Waste Lands Ordinances of 1897, 1899, 1900, and 1903."

THE notice required by section 1 of "The Waste Lands Ordinances of 1897, 1899, 1900, and 1903," having been duly published in manner prescribed by that section in respect of the above-named land (*vide* Notice No. 6,066), and no claim having been made to the said land or to any interest therein within the period of three months from the date specified in the said notice, I, Thomas Graham Willett, Special Officer appointed under section 28 of the said Ordinances, under and by virtue of the powers vested in me in that behalf by section 2 of the said Ordinances, do hereby on this 26th day of March, 1917, order and declare that the said land, as more fully described herein below, situate in the village of Sinharagama, in the Andarawewa tulana, of the Wilachchiya korale of the Nuwaragam palata, in the North-Central Province, and shown as lot 32A in preliminary plan 664 and in the annexed diagram, and containing in extent 2 acres and 3 perches, is the property of the Crown.

Description of the Land referred to.

The land commonly called or known as Panakawalamukalana, situated in the village of Sinharagama, in the Andarawewa tulana of the Wilachchiya korale of the Nuwaragam palata, in the North-Central Province, containing in extent 2 acres and 3 perches, shown as lot 32A in preliminary plan 664 and in the annexed diagram; and bounded as follow; on the north by Panakawalamukalana belonging to the Crown; on the east by Panakawalamukalana belonging to the Crown; on the south by Panakawalamukalana belonging to the Crown, Weliyawalanda belonging to the the Crown, Panakawalamukalana belonging to the Crown; on the west by Panakawalamukalana belonging to the Crown.



Scale of 4 Chains to an Inch.

Surveyor-General's Office,  
Colombo, July 31, 1916.

G. K. THORNHILL,  
for Surveyor-General.

T. G. WILLETT,  
Special Officer.

March 26, 1917.

Anuradhapura S. O. No. 876.

Order under Section 2 of "The Waste Lands Ordinances of 1897, 1899, 1900, and 1903,"  
declaring Lands to be Crown Property.

In the matter of the lands commonly called or known as Risokele, Kudellangalamukalana, &c., situate in the village of Issenbessawewa, in the Alut Kadawat tulana of the Kadawat korale of the Nuwaragam palata in the North-Central Province, and of "The Waste Lands Ordinances of 1897, 1899, 1900, and 1903."

THE notice required by section 1 of "The Waste Lands Ordinances of 1897, 1899, 1900, and 1903," having been duly published in manner prescribed by that section in respect of the above-named lands (*vide* Notice No. 5,910), and no claim having been made to the said lands or to any interest therein within the period of three months from the date specified in the said notice, I, Thomas Graham Willett, Special Officer appointed under section 28 of the said Ordinances, under and by virtue of the powers vested in me in that behalf by section 2 of the said Ordinances, do hereby, on this 11th day of

April, 1917, order and declare that the said lands, as more fully described herein below, situate in the village of Issenbessawewa, in the Alut Kadawat tulana of the Kadawat korale of the Nuwaragam palata, in the North-Central Province, and shown as lots 1, 2, 3, 3A, 3B, 3C, 4, 5, 6, 6H, 6I, 11, 13, 14, 15, 16B, 16D, 17, 17A, 17B, 18, 18½, 19, 20, 21, 22, 23, 24, 25, 26, 27, 28, 29, and 30 in preliminary plan 636 and in the annexed diagram, and containing in extent 529 acres 2 roods and 30 perches, are the property of the Crown.

*Description of the Lands referred to.*

The following lots situated in the village of Issenbessawewa, in the Alut Kadawat tulana of the Kadawat korale of the Nuwaragam palata, in the North-Central Province, as described in the annexed diagram :—

Preliminary plan 636.

Lot.	Name of Land.	Extent, A. R. P.	Lot.	Name of Land.	Extent, A. R. P.
1 ..	Risokele	124 1 19	17 ..	Minor road	0 3 36
2 ..	Do.	85 1 20	17A ..	Do. (part of T. P. 87,099)	0 0 30
3 ..	Kudellangalamukalana	27 3 28	17B ..	Do.	0 1 28
3A ..	Do. (cemetery reservation)	0 2 1	18 ..	Stream	0 0 38
3B ..	Do.	0 0 38	18½ ..	Do.	0 1 6
3C ..	Do. (road reservation)	0 0 5	19 ..	Do.	0 0 30
4 ..	Issenbessawewa (tank and bund)	38 3 17	20 ..	Footpath	0 0 12
5 ..	Kirikonheenna	0 2 39	21 ..	Do.	0 0 2
6 ..	Boraluwalahenyaya	120 2 9	22 ..	Do.	0 1 2
6H ..	Do.	71 3 6	23 ..	Horow-ela (stream)	0 0 24
6I ..	Do.	8 1 27	24 ..	Wan-ela (do.)	0 0 29
11 ..	Bund reservation	1 0 10	25 ..	Channel	0 0 26
13 ..	Ihalapinwewa (tank and bund)	3 2 36	26 ..	Footpath	0 0 23
14 ..	Pahalapinwewa (do.)	6 3 35	27 ..	Main road	3 0 0
15 ..	Kumbukwewa (do.)	23 2 4	28 ..	Stream	0 1 9
16B ..	Moragahahena	6 3 22	29 ..	Do.	0 1 4
16D ..	Do.	1 2 26	20 ..	Do.	0 0 29
					529 2 30

and bounded as follows : on the north by the village limit of Kongaskada, the village limit of Ihala Tammannewa ; on the east by the village limit of Ihala Tammannewa, the village limit of Karapikkada ; on the south by the village limit of Karapikkada ; on the west by the village limit of Akirikanda, the village limit of Kelegama.

NOTE.—The following lots lying within the above boundaries are excluded from this order, and their aggregate acreage of 43 acres 3 roods and 35 perches is not included in the acreage of 529 acres 2 roods and 30 perches given above :—

Preliminary plan 636.

Lot.	Name of Land.	Extent, A. R. P.	Lot.	Name of Land.	Extent, A. R. P.
6A ..	Boraluwalahenyaya (part of T. P. 87,099)	0 0 3	10D ..	Mahawela	0 0 5
6B ..	Do. (do.)	0 0 12	10E ..	Do.	0 0 2
6C ..	Do. (do.)	0 0 4	10F ..	Do.	0 0 4
6D ..	Do. (do.)	0 0 9	10G ..	Do.	0 0 2
6E ..	Do. (do.)	0 0 3	10H ..	Do.	0 0 11
6F ..	Do.	0 2 12	15A ..	Kumbukwewa (tank)	0 1 28
6G ..	Do.	0 1 25	6J ..	Boraluwalahenyaya (part of T. P. 87,099)	0 0 2
7 ..	Tisbamba	1 3 13	6K ..	Do.	0 0 7
8 ..	Gangoda	3 3 5	16 ..	Moragahahena (part of T. P. 87,099)	5 1 18
9 ..	Tisbamba	1 0 31	16A ..	Do.	0 0 33
10 ..	Mahawela (part of T. P. 87,099)	23 1 9	16C ..	Do.	0 1 14
10A ..	Do.	0 2 11	12 ..	Pansalawatta	5 1 1
10B ..	Do.	0 1 5			
10C ..	Do.	0 0 6			43 3 35

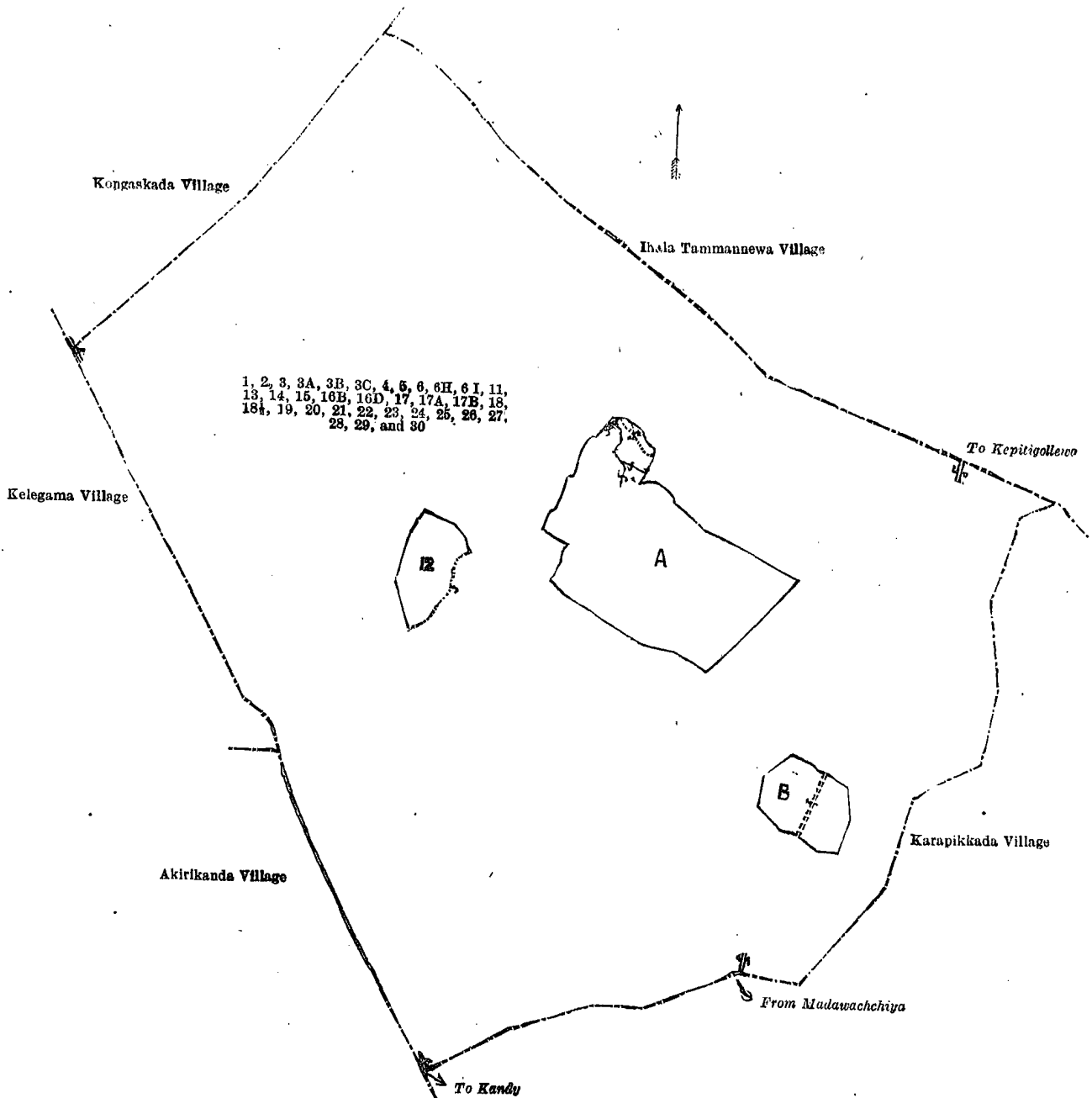
[For Diagram see page 960.]

Uva S. O. No. 2,186.

Order under Section 2 of "The Waste Lands Ordinances of 1897, 1899, 1900, and 1903,"  
declaring Lands to be Crown Property.

In the matter of the lands commonly called or known as Waradanmukalana, Moragumunumukalana, &c., situate in the village of Alupota, in the Kandukara korale of the Buttala division, in the Province of Uva, and of "The Waste Lands Ordinances of 1897, 1899, 1900, and 1903."

THE notice required by section 1 of "The Waste Lands Ordinances of 1897, 1899, 1900, and 1903," having been duly published in manner prescribed by that section in respect of the above-named lands (*vide* Notice No. 5,079), and no claim having been made to the said lands or to any interest therein within the period of three months from the date specified in the said notice, I, John Murray Davies, Special Officer appointed under section 28 of the said Ordinances, under and by virtue of the powers vested in me in that behalf by section 2 of the said Ordinances, do hereby on this 19th day of January, 1917, order and declare that the said lands, as more fully described herein below, situate in the village of Alupota, in the Kandukara korale of the Buttala division, in the Province of Uva, and shown as lots 2, 6, 7½, 7½A, 10F, 10G, 14, 27½, 27½, 28, 29A, 33, 39, 40, 47, 48, 57B, 58A, 61½, 61½A, 61½B, 62½, 62½A, 63, 65½, 65½A, 65½B, 67½, 68½, 68½A, 68½B, 69, 77, 78, 80, roads, and streams, in preliminary plan 210 and in the annexed diagram, and containing in extent 76 acres and 0.75 perches, are the property of the Crown.



Surveyor-General's Office,  
Colombo, January 23, 1917.

Scale of 16 Chains to an Inch.

A. H. G. DAWSON,  
for Surveyor-General.

April 11, 1917.

T. G. WILLETT,  
Special Officer.

*Description of the Lands referred to.*

The following lots situated in the village of Alupota, in the Kandukara korale of the Buttala division, in the Province of Uva, as described in the annexed diagram:—

**Preliminary plan 210.**

Lot.	Name of Land.	Extent, A. R. P.	Lot.	Name of Land.	Extent, A. R. P.
2	Waradanmukalana	.. 1 1 11	33	Mirahalgodamukalana	.. 0 0 39
6	Moragumunumukalana	.. 3 2 36	39	Andayamepatana	.. 0 1 38
7½	Hena-arawekumbura	.. 0 0 6	40	Andayamemukalana	.. 12 0 17
7½A	Do.	.. 0 0 6	47	Kalugalgodamukalana	.. 3 3 30
10F	Madamehenewatta (reservation for road)	.. 0 0 2	48	Moragaharuppemukalana	.. 2 1 28
10G	Do. (reservation for road)	0 0 10	57B	Ambawatta (reservation for channel)	.. 0 0 25
14	Bukelemukalana	.. 3 1 18	58A	Lindagahapitiyahenewatta (reservation for channel)	.. 0 0 16
27½	Katupilamulla-arawehena (encroachment by T. P. 231,555)	.. 0 1 38	61½	Kosgahamulawatta (reservation for road)	0 0 14
27½	Katupilamullearawa	.. 0 2 0	61½A	Do. (do.)	0 0 2
28	Islet	.. 0 0 18	61½B	Do. (do.)	0 0 1
29A	Weligodahena (reservation for stream)	.. 0 0 29			

Lot.	Name of Land.	Extent, A. R. P.	Lot.	Name of Land.	Extent, A. R. P.
62½	Koegalahenswatta (reservation for road)	0 0 6	69	Kandalandehenawatta, Madawalahenyaya, Alagahamullehena, Siyambalagaslandehena, and Lindagawahenewatta	18 3 12
62½A	Do. (do.)	0 0 3	77	Godapatana	1 0 21
63	Iskolesellampittiya	0 0 37	78	Horabokkemukalana	0 1 26
65½	Kolongahahenewatta (reservation for road)	0 0 26	80	Dawatamukalana	0 3 36
65½A	Do. (do.)	0 0 1		Roads	5 3 39
65½	—	0 0 33		Streams	18 0 4
67½	Ambalangawahena (reservation for road)	0 1 22			
68½	Paraluketiyemukalana (do.)	0 0 6			
68½A	Do. (do.)	0 0 4			
68½	Do. (do.)	0 0 20·75			76 0 0·75

and bounded as follows : on the north by the village limits of Karanda and Karawita (part of Kuda-oya) ; on the east by the village limit of Karawita (part of Kuda-oya), village limit of Pussellewa ; on the south by the village limit of Madugahapattiya (part of Wekande-ara), the village limit of Kalagahakiwula ; on the west by the village limits of Wasipone and Talawatta (part of Kuda-oya), the village limit of Galloba.

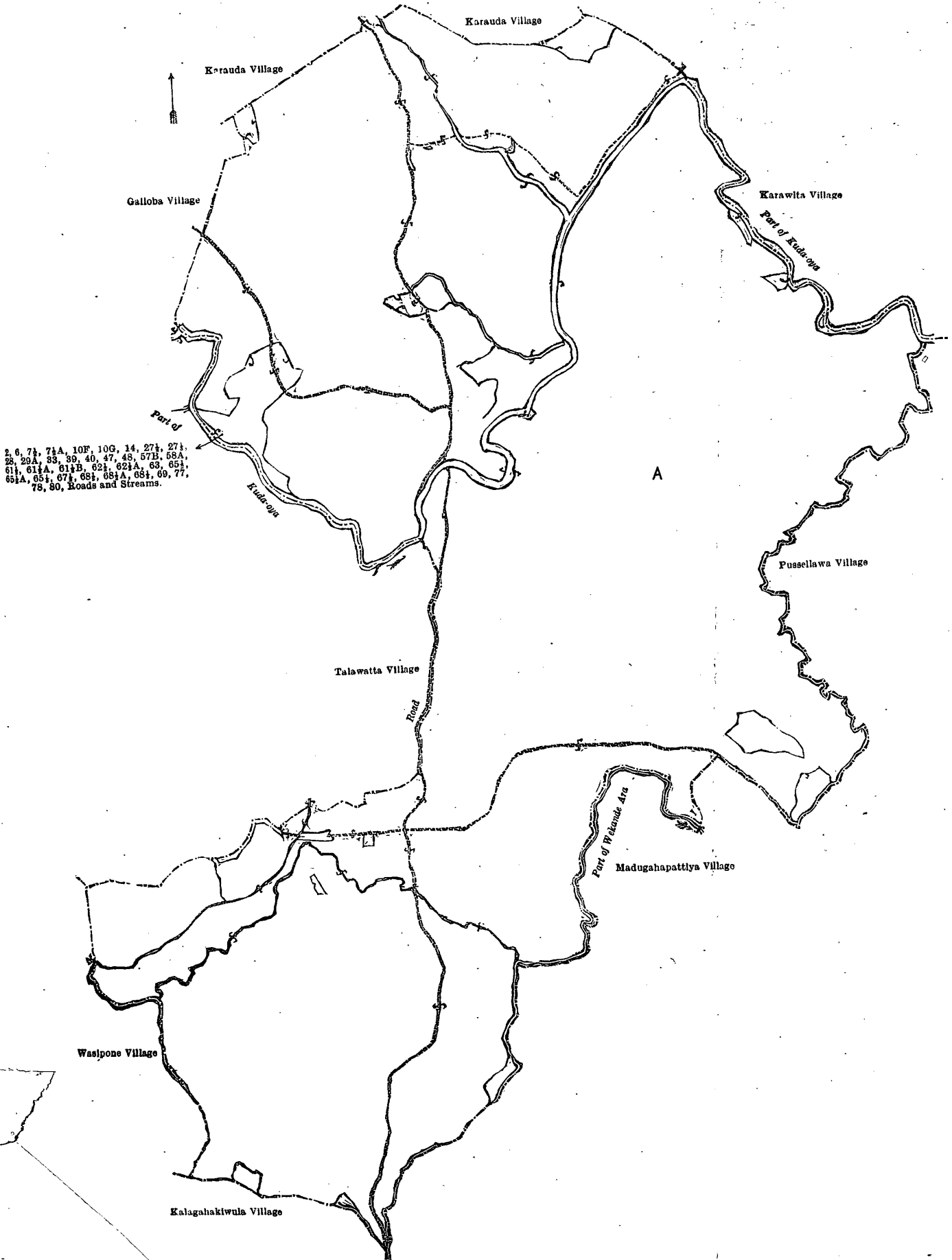
NOTE.—The following lots lying within the above-mentioned boundaries are excluded from this order, and no part of their aggregate acreage of 1,040 acres 3 roods and 38 perches is included in the acreage of 76 acres 0·75 perches given above :—

## Preliminary plan 210.

Lot.	Name of Land.	Extent, A. R. P.	Lot.	Name of Land.	Extent, A. R. P.
A 1	Bogahalandehenyaya	374 2 30	A 1AS	Suriyagahawattehena (T. P. 291,370)	0 1 10
A 1A	Kongahawattehena (reservation for stream and road)	0 2 34	A 1AT	Kolongahahena (T. P. 291,371)	0 1 16
A 1B	Kongahawattehena (T. P. 291,395)	0 1 23	A 1AU	Do. (T. P. 291,372)	1 1 20
A 1C	Batalawatta	0 1 11	A 1AV	Kolongahamullehena (T. P. 291,373)	0 1 34
A 1D	Galbodahena (T. P. 297,373) (reservation for stream)	0 0 12	A 1AW	Do. (T. P. 292,599)	0 0 23
A 1E	Galbodawattehena (T. P. 297,373)	0 2 25	A 1AX	Lindagahapitiyehena (T. P. 292,598)	0 3 12
A 1F	Kongahamullawatta (T. P. 297,382)	1 0 18	A 1AY	Lindagahapitiyehena	0 3 29
A 1G	Kongasmullewattehena (T. P. 297,374)	0 3 7	A 1AZ	Lindagahapitiyehena (reservation for channel)	0 2 39
A 1H	Budugahapitiyehena (T. P. 297,371)	0 2 18	A 1BA	Do. (do.)	0 0 3
A 1I	Madamahena	0 2 19	A 1BB	Kolongahahena (reservation for road)	0 0 25
A 1J	Kongahamullehena (reservation for stream)	0 2 31	A 1BC	Pitiyagederahena (reservation for Gansabhawa road)	0 0 24
A 1K	Meeralagodahena (do.)	0 2 39	A 1BD	Bogahahena (T. P. 292,593)	0 2 38
A 1L	Do.	1 3 23	A 1BE	Kudugalhena (T. P. 292,248)	0 1 5
A 1M	Madamahena	0 3 28	A 1BF	Madamehena	0 0 8
A 1N	Maralagodahena (T. P. 297,386)	0 2 36	A 1BG	Pitiyagederahena (T. P. 302,929)	0 2 3
A 1O	Do.	0 2 19	A 1BH	Metiwalhena (T. P. 292,249)	0 0 27
A 1P	Gahagawahena	0 1 34	A 1BI	Kolongahahena	1 0 8
A 1Q	Kehelwattehena (T. P. 291,520)	0 1 37	A 1BJ	Yahalawattehena	1 1 30
A 1R	Do. (reservation for Gansabhawa road)	0 0 18	A 1BK	Hapugaslandehena	1 3 26
A 1S	Do.	0 2 26	A 1BL	Do.	2 0 17
A 1T	Talgawattehena (T. P. 291,519)	0 1 2	A 1BM	Do.	2 0 1
A 1U	Divulgahawattehena (T. P. 297,384)	0 1 39	A 1BN	Do.	2 0 34
A 1V	Udawatta (T. P. 297,385)	0 1 12	A 1BO	Do.	2 0 27
A 1W	Kalagahahena	2 1 15	A 1BP	Do.	3 0 4
A 1X	Palapitiyehena	1 1 0	A 1BQ	Do.	1 0 24
A 1Y	Weligodahenewatta	0 3 4	A 1BR	Hapugaslandehena (reservation for ara)	6 3 25
A 1Z	Pitiyagederahena (T. P. 302,929)	1 1 39	A 1BS	Ilukmullehenyaya	12 2 36
A 1AA	Bogahamullehena	1 0 24	A 1BT	Do.	7 2 12
A 1AB	Polgahahena (reservation for Gansabhawa road)	0 0 9	A 1BU	Do.	3 0 11
A 1AC	Kudugalhena	1 2 10	A 1BV	Do.	2 0 16
A 1AD	Do.	1 1 7	A 1BW	Madawalahenyaya	1 0 18
A 1AE	Do. (T. P. 292,590)	0 3 35	A 1BX	Do.	2 3 4
A 1AF	Do.	0 3 12	A 1BY	Lindapitiyehena (reservation for road)	0 1 15
A 1AG	Do. (reservation for minor road)	4 1 22	A 1BZ	Do.	2 1 39
A 1AH	Hapugaslandehena	2 0 12	A 1CA	Annasigederawattehena	3 0 20
A 1AI	Do. (T. P. 291,517)	1 3 34	A 1CB	Madawalahenyaya	2 1 0
A 1AJ	Hapugaslandehena	1 3 21	A 1CC	Do.	1 3 36
A 1AK	Do.	1 0 20	A 1CD	Hapugaslandehenyaya	4 0 13
A 1AL	Do.	3 1 17	A 1CE	Kotugodella <i>alias</i> Hapugaslandehenyaya	2 0 26
A 1AM	Do.	3 3 37	A 1CF	Do.	1 0 17
A 1AN	Do.	4 0 1	A 1CG	Do.	1 0 0
A 1AO	Lindagahapitiyehena (reservation for road)	0 0 5	A 1CH	Maligatenna	2 0 13
A 1AP	Do.	1 0 38	A 1CI	Kotugodella <i>alias</i> Hapugaslandehenyaya	1 0 13
A 1AQ	Metiwalhena (reservation for channel)	0 1 13	A 1CJ	Do.	2 0 20
A 1AR	Do.	0 2 26	A 1CK	Purukoratuwehena, Kotugodella, and Hapugaslandehena (reservation for road)	2 3 21
			A 1CL	Purukotuwehena	1 0 5

Lot.	Name of Land.	Extent.	A.	R.	P.	Lot.	Name of Land.	Extent.	A.	R.	P.
A 1CM	Purukotuwehena	..	1	0	2	A 23	Hena-arawewatta	..	0	0	9
A 1CN	Do.	..	5	0	0	A 24	Asweddume-arawa	..	1	0	29
A 1CO	Do.	..	1	0	12	A 25	Pahalapitiya-arawekumbura	..	1	0	8
A 1CP	Do.	..	10	0	16	A 26	Pahalapitiya-arawewatta	..	0	0	5
A 1CQ	Do. (T.P. 320,815)	..	10	0	18	A 27	T. P. 213,555	..	1	2	20
A 1CR	Maligagodella	..	1	0	5	A 27½A	Pahalawattehena	..	0	0	18
A 1CS	Do.	..	1	0	2	A 29	Weligodahenewatta	..	0	1	4
A 1CT	Bogahapitiyahena	..	1	3	5	A 30	Tuttiriarawewetiya	..	0	0	34
A 1CU	Do.	..	0	0	25	A 31	Mulatakumburewetiya	..	0	0	39
A 1CV	Amunuketiyehehena	..	0	0	12	A 32	Idamewatta, Puhulkotuwehena, and Walauwewatta	..	3	1	20
A 1CW	Do.	..	1	3	38	A 34	Elliyagahawatta	..	0	3	28
A 1CX	Kudugahenyaya	..	1	0	8	A 34A	Thanawattehena (reservation for road)	..	0	0	3
A 1CY	Kudugahenyaya (reservation for oya and road)	..	0	2	7	A 34B	Elliyagahawattehena (reservation for channel)	..	0	0	15
A 1CZ	Weligodehena (reservation for oya)	..	1	2	23	A 34C	Idamewatta	..	0	0	26
A 1DA	Do.	..	8	0	19	A 35	T. P. 132,536	..	2	0	3
A 1DB	Do.	..	7	0	0	A 35½	Deiyannearawa	..	0	0	13
A 1DC	Gamagederawattehena	..	7	0	20	A 36	Thalagaha-arawewatta	..	0	0	18
A 1DD	Pahalawattehena	..	6	3	32	A 37	Mulathagederawatta	..	0	3	11
A 1DE	Hingurugalehenyaya	..	15	0	4	A 38	Ritigahawatta	..	0	2	3
A 1DF	Hingurugalehenyaya (reservation for oya)	..	4	3	16	A 41	Amugederawatta and Badulla- gederawatta	..	1	1	3
A 1DG	Gegawalandehenyaya	..	5	1	14	A 42	Thalagaha-arawekumbura, Maha- welakumbura, Wahumpura- kumbura, and Kahataellakum- bura	..	15	2	24
A 1DH	Do.	..	5	0	4	A 43	Bokotuwehena	..	0	1	12
A 1DI	Pahalawattehena (reservation for ara)	..	0	2	9	A 44	Kohowilagederawatta	..	0	2	38
A 1DJ	Do. (reservation for path)	..	0	1	12	A 45	Radigewatta <i>alias</i> Kosgahawatta	..	0	3	26
A 1DK	Pahalawattehena	..	2	0	6	A 46	Radigewattahena (T. P. 311,886)	..	0	2	7
A 1DL	Gegawalandehenyaya	..	5	0	4	A 49	Kalugalhenewatta	..	0	1	36
A 1DM	Do.	..	5	0	3	A 50	Bogahalangawatta (T. P. 292,593)	..	1	2	14
A 1DN	Do.	..	5	0	7	A 51	Iskolewatta	..	0	0	30
A 1DO	Do. (reservation for ara)	..	0	1	10	A 52	Kosgahawatta (T. P. 292,593)	..	3	2	33
A 1DP	Do. (reservation for path)	..	0	0	16	A 53	Suriyagahawatta	..	0	3	28
A 1DQ	Kehelhena ( do. )	..	0	0	11	A 54	Badalkumburearawa	..	3	0	11
A 1DR	Kehelhena	..	1	0	8	A 55	Kongaswatta	..	0	1	7
A 1DS	Bogahalandehenyaya	..	5	1	30	A 56	Metiwalhenewatta	..	0	2	29
A 1DT	Do. (reservation for path)	..	0	2	4	A 56A	Do.	..	0	0	8
A 1DU	Do.	..	4	2	16	A 57	Ambawatta (T. P. 292,592)	..	0	0	38
A 1DV	Do.	..	2	0	9	A 57A	Do. (T. P. 292,598)	..	0	0	5
A 1DW	Do. (reservation for oya)	..	0	0	31	A 58	Lindagahapitiyahenewatta (T. P. 292,592)	..	0	0	10
A 1DX	Do.	..	1	2	1	A 59	Ambawatta	..	1	0	36
A 1DY	Purukotuwehena (reservation for new road)	..	0	0	34	A 60	Ambawattealuthkella (T. P. 311,983)	..	0	1	30
A 1DZ	Hapugaslandehena ( do. )	..	0	1	22	A 61	Kosgahamulawatta	..	0	1	32
A 1EA	Bogahalandehenyaya	..	142	2	26	A 62	Kosgahamulahenewatta	..	0	0	14
A 1EB	Kirawanawehenyaya	..	153	2	15	A 64	Bogawatta (T. P. 311,984)	..	1	3	34
A 3	Kongahamullewatta	..	0	1	9	A 64½	Alakolamadamakalana	..	0	0	3
A 3A	Galbodawatta	..	0	0	24	A 65	Nugagahahenewatta	..	0	3	25
A 4	Do.	..	0	0	8	A 66	Bogahalandehena	..	0	2	25
A 5	Do.	..	0	2	13	A 66A	Do.	..	0	0	11
A 7	Heenarawekumbura (T. P. 213,552)	..	1	1	12	A 66B	Bogahalandehena (reservation for road)	..	0	0	9
A 8	Ambagahahena	..	0	1	6	A 66½	Kolongahalandehena (reservation for road)	..	0	0	34
A 9	Ambagahawatta, Madamowatta, and Budugahapitiyewatta	..	3	0	20	A 67	Ambalangawahena	..	3	0	10
A 10	Madamehenewatta	..	0	0	36	A 68	Paraluketiya	..	6	2	22
A 10A	Madamehenewatta (reservation for stream and road)	..	0	1	11	A 68½	Kalagahahena	..	0	0	3
A 10B	Do.	..	0	1	5	A 69A	Kandalandehenewatta	..	1	1	13
A 10C	Do.	..	0	1	14	A 69B	Siyambalagaslandehena	..	1	2	3
A 10D	Do.	..	0	2	21	A 69C	Lindagawahena	..	1	1	26
A 10E	Do.	..	0	1	20	A 69D	Medawalahena (reservation for road)	..	0	0	16
A 11	Bogahawatta	..	0	0	22	A 69E	Kandalandehena ( do. )	..	0	0	23
A 12	Alutgederawattehena	..	0	0	30	A 69½	Lindagawahena ( do. )	..	0	0	5
A 13	Diulgahawatta, Alutgederawatta, Diulgahamadawalawatta, Uda- watta, Diulgaswatta, and Mee- gaswatta	..	2	3	35	A 70	Kandalandehenewatta	..	1	0	38
A 15	Peella-arawepullewa	..	0	0	3	A 71	Kandalandewatta and Kithul- gaswatta	..	2	0	51
A 16	Metiwalawatta	..	0	1	6	A 72	Veralugahawattehena	..	1	0	6
A 17	Peellearawa	..	0	2	5	A 72A	Kithulgaswatta	..	0	3	20
A 18	Medagederawatta, Pahalawatta, Pussellawagederawatta, and Helagederawatta	..	2	2	6	A 72B	Polgaswatta	..	0	2	25
A 19	Kosgahawatta (T. P. 313,059)	..	0	1	17	A 73	Do.	..	0	2	23
A 20	Puwakgahamullewattekumbura, Galtumbegawakumbura, Gal- tumbegederakumbura, Para- gahayatakumbura, Udatu- kumbura, Tuttiriarawekumbura	..	10	3	0	A 74	Siyambalagaslandehenewatta	..	0	2	2
A 21	Pitiyagederawatta (T. P. 302,929)	..	0	0	16	A 75	Do.	..	0	2	11
A 22	Walauwehenewatta	..	0	2	0	A 76	Unapandurewatta	..	0	3	16
A 22A	Pitiyagederawatta (T. P. 302,929)	..	0	0	11	A 79	Horabokkewatta	..	1	3	24
									1,040	3	38





Surveyor-General's Office,  
Colombo, November 21, 1916.

Scale of 16 Chains to an Inch.

January 19, 1917

J. M. DAVIES,  
Special Officer.

G. K. THORNHILL,  
for Surveyor-General.

## Kegalla S. O. No. 166.

Order under Section 2 of "The Waste Lands Ordinances of 1897, 1899, 1900, and 1903,"  
declaring Lands to be Crown Property

In the matter of the lands commonly called or known as Ambuluhenamukalana, Ratmalgahakotuwehena, situate in the village of Gangoda, in the Galboda korale of the Kegalle District, in the Province of Sabaragamuwa, and of "The Waste Lands Ordinances of 1897, 1899, 1900, and 1903."

THE notice required by section 1 of "The Waste Lands Ordinances of 1897, 1899, 1900, and 1903," having been duly published in manner prescribed by that section in respect of the above-named lands (*vide* Notice No. 5,659), and no claim having been made to the said lands or to any interest therein within the period of three months from the date specified in the said notice, I, Thomas Graham Willett, Special Officer appointed under section 28 of the said Ordinances, under and by virtue of the powers vested in me in that behalf by section 2 of the said Ordinances, do hereby, on this 26th day of March, 1917, order and declare that the said lands, as more fully described herein below, situate in the village of Gangoda, in the Galboda korale of the Kegalla District, in the Province of Sabaragamuwa, and shown as lots 168, 173A, 174, 175, 177, 177½, 178, 197, 198, 199, 204, 210, 211, 218, 227, 228, 229, 233, 234, 2, 72, 86, 183, 158, 158A, and 158B in preliminary plan 171 and in the annexed diagrams, and containing in extent 31 acres 2 roods and 30 perches, are the property of the Crown.

## Description of the Lands referred to.

The following lots situated in the village of Gangoda, in the Galboda korale of the Kegalla District of the Province of Sabaragamuwa, as described in the annexed diagrams:—

## I.—Preliminary plan 171.

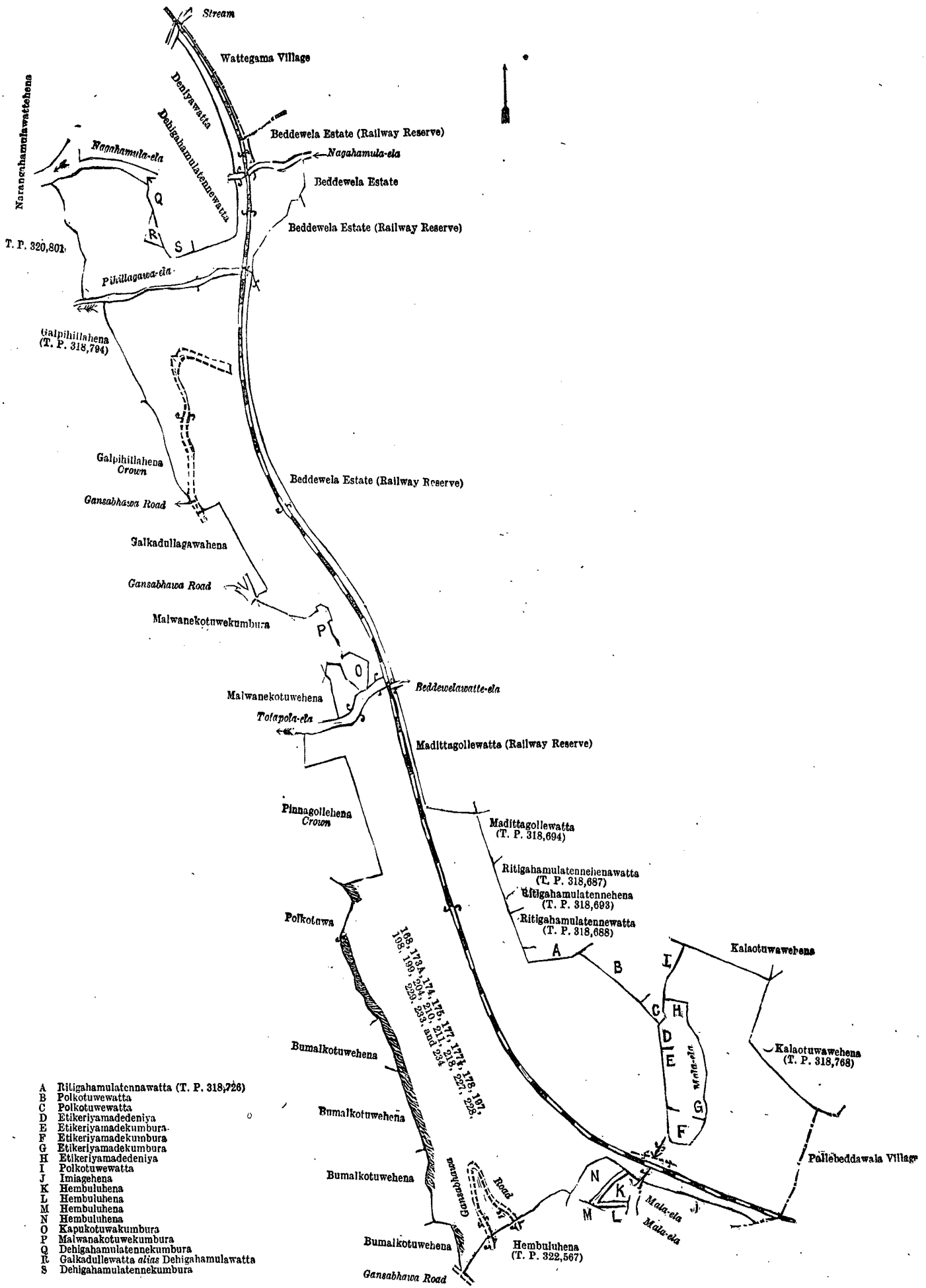
Lot.	Name of Land.	Extent, A. R. P.
168	Ambuluhenamukalana	3 0 18
173A	Ratmalgahakotuwehena	0 0 25
174	Ratmalgahaduwa (railway reservation)	0 3 27
175	Malwannekotuwa, Kapukotuwepilewa (railway reservation)	0 0 21
177	Malwannekotuwa, Kapukotuwepilewa, Kohombakanattewelahena (railway reservation)	0 2 7
177½	Mala-ela	0 0 4
178	Kohombakanatiwelahena	0 0 5
197	Dehigahamulatennehena	1 0 24
198	Dehigahamulatennehena and Galkadullagawahena (railway reservation)	1 2 17
199	Galkadullewatta <i>alias</i> Dehigahamulawatta (railway reservation)	0 0 24
204	Galkadullehena <i>alias</i> Dehigahamulahena	1 1 9
210	Ambaluhenamukalana, Dehigahamulatennewatta (railway line and reservation)	4 3 10
211	Gettuwewatta	0 0 4
218	Hambaluhena (railway reservation)	0 2 7
227	Do. (do.)	0 1 32
228	Hambaluhena, Ritigahamulatennehena (railway reservation)	1 1 22
229	Ritigahamulatennehena	1 0 37
233	Kalduotuawahena (railway reservation)	0 2 36
234	Kalduotuawahena, Etikiriya madehena	1 3 21
		20 0 30

and bounded as follows: on the north by the Nagahamula-ela, Dehigahamulatennekumbura claimed by Ponambala Nayakarage Sangili, Galkadullewatta *alias* Dehigahamulawatta claimed by the Keppetiyagala Rubber Company, Dehigahamulatennekumbura claimed by Ponambala Nayakarage Sangili, Dehigahamulatennewatta claimed by ditto, Deniyawatta claimed by Ponambala Nayakarage Sangili, a stream; on the east by the village limit of Wattegama, Beddewela estate (Railway reserve) claimed by Keppetigala Rubber Company, the Nagahamula-ela, Beddewela estate claimed by Keppetigala Rubber Company, Beddewela estate (Railway reserve) claimed by ditto, Beddewelawatta-ela, Madittagollewatta (Railway reserve) claimed by Sima Kankany and another, Madittagollewatta (T. P. 318,694) sold by the Crown, Ritigahamulatennehena (T. P. 318,687) sold by the Crown, Ritigahamulatennehena (T. P. 318,693) sold by the Crown, Ritigahamulatennewatta (T. P. 318,688) sold by the Crown, Ritigahamulatennewatta (T. P. 318,726) sold by the Crown, Polkotuwewatta claimed by Ponnampalar Nayaker Sangli, Polkotuwewatta claimed by Keppetigala Rubber Company, Etikiriya madehena claimed by Singhalapedige Siri and another, Etikiriya madekumbura claimed by Singhalapedige Poola and others, Mala-ela, Etikiriya madehena claimed by Singhalapedige Siri and another, Polkotuwewatta claimed by Keppetigala Rubber Company, Kalaotuawahena claimed by Seeranganayakarage Karuppiyah, Kalaotuawahena (T. P. 318,768) sold by the Crown, the village limit of Pallebeddawala; on the south by the village limit of Pallebeddewala, Imiagahena claimed by Imiaralalage Panchirala and others, Mala-ela, Hembuluhena claimed by Singhalapedige Siriya and others, Hembuluhena claimed by Singhalapedige Siriya and others, Hembuluhena (T. P. 322,567) sold by the Crown, Gansabhawa road; on the west by Bumalkotuwehena claimed by Singhalapedigedera Mohota and others, Bumalkotuwehena claimed by Singhalapedige Poola and others, Bumalkotuwehena claimed by Singhalapedige Mohota and others, Bumalkotuwehena claimed by Singhalapedige Siriya, Polkotuwa claimed by Singhalapedige Siriya, Pinnagollehena to be declared the property of the Crown under the Waste Lands Ordinances, Totapola-ela, Malwannekotuwehena (private), Kapukotuwakumbura claimed by Dewatapedige Appuwa, Malwannekotuwakumbura claimed by ditto, Gansabhawa road, Galkadullagawahena sold to Dewatapedige Mallandu under the Waste Lands Ordinances, Gansabhawa road, Galpiphillahena belonging to the Crown, Galpiphillahena (T. P. 318,794) granted at half-improved value, Pihillagawa-ela, Narangahamulawattahena (T. P. 320,801) sold by the Crown, Narangahamula-ela.

[For Diagram see page 965.]

## II.—Preliminary plan 171.

Lot.	Name of Land.	Extent, A. R. P.
2	Spring	0 0 12



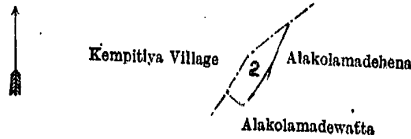
- A Ritigahamulatennehenawatta (T. P. 318,726)
- B Polkotuwewatta
- C Polkotuwewatta
- D Etikeriyamadedeniya
- E Etikeriyamadekumbura
- F Etikeriyamadekumbura
- G Etikeriyamadekumbura
- H Etikeriyamadedeniya
- I Polkotuwewatta
- J Imiagahena
- K Hembuluhena
- L Hembuluhena
- M Hembuluhena
- N Hembuluhena
- O Kapukotuwakumbura
- P Malwanekotuwekumbura
- Q Dehigahamulatennekumbura
- R Galkadullewatta alias Dehigahamulawatta
- S Dehigahamulatennekumbura

Surveyor-General's Office,  
Colombo, February 6, 1917.

Scale of 4 Chains to an Inch.

A. H. G. DAWSON,  
for Surveyor-General.

and bounded as follows : on the north by the village limit of Kempitiya ; on the east by Alakolamadehena claimed by Weesingedera Balahamy, Alakolamadewatta claimed by Weesinge Kirihamy ; on the south by Alakolamadewatta claimed by Weesinge Kirihamy ; on the west by the village limit of Kempitiya.



Surveyor-General's Office,  
Colombo, February 6, 1917.

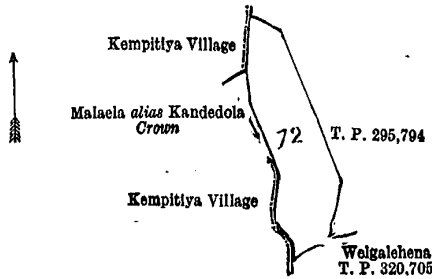
Scale of 4 Chains to an Inch.

A. H. G. DAWSON,  
for Surveyor-General.

III.—Preliminary plan 171.

Lot.	Name of Land.	Extent, A. R. P.
72	Moragollemukalana (reservation for stream)	0 2 19

and bounded as follows : on the north and east by T. P. 295,794 ; on the south by Welgalehena (T. P. 320,705) sold by the Crown ; on the west by the village limit of Kempitiya, Mala-ela *alias* Kandedola belonging to the Crown, the village limit of Kempitiya.



Surveyor-General's Office,  
Colombo, February 6, 1917.

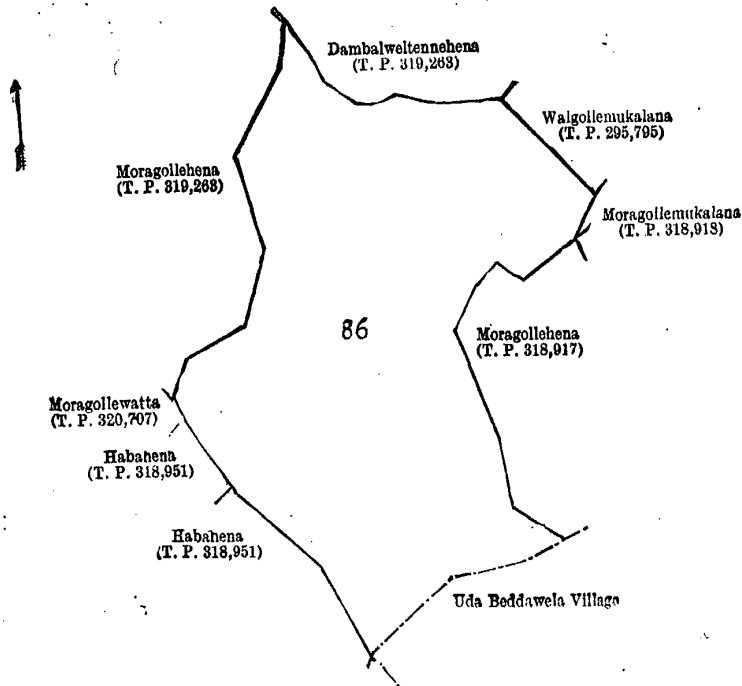
Scale of 4 Chains to an Inch.

A. H. G. DAWSON,  
for Surveyor-General.

IV.—Preliminary plan 171.

Lot.	Name of Land.	Extent, A. R. P.
86	Moragollemukalana	7 0 4

and bounded as follows : on the north by Dambalweltennehena (T. P. 319,263) sold by the Crown ; on the east by Walgolleemukalana (T. P. 295,795) claimed by Boyagoda Ratemahatmaya, Moragollemukalana (T. P. 318,918) sold by the Crown, Moragollehena (T. P. 318,917) sold by the Crown ; on the south by the village limit of Uda Beddawela ; on the west by Habahena (T. P. 318,951) sold by the Crown, Moragollewatta (T. P. 320,707) sold by the Crown, Moragollehena (T. P. 319,263) sold by the Crown.



Surveyor-General's Office,  
Colombo, February 6, 1917.

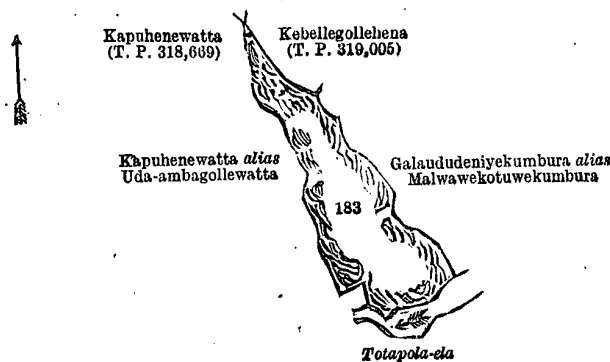
Scale of 4 Chains to an Inch.

A. H. G. DAWSON,  
for Surveyor-General.

V.—Preliminary plan 171.

Lot.	Name of Land.	Extent, A. R. P.
183	Gallenda (rock)	0 3 25

and bounded as follows : on the north by Kebellegollehena (T. P. 319,005) sold by the Crown ; on the east by Galaudu-deniye-kumbura *alias* Malwawekotuwekumbura claimed by Dewatapedige Appuwa ; on the south by the Totapola-ela ; on the west by Kapuhenewatta *alias* Uda-ambagollewatta claimed by Singhalapedige Siriya and others, Kapuhenewatta (T. P. 318,669) granted at half-improved value.



Surveyor-General's Office,  
Colombo, February 6, 1917.

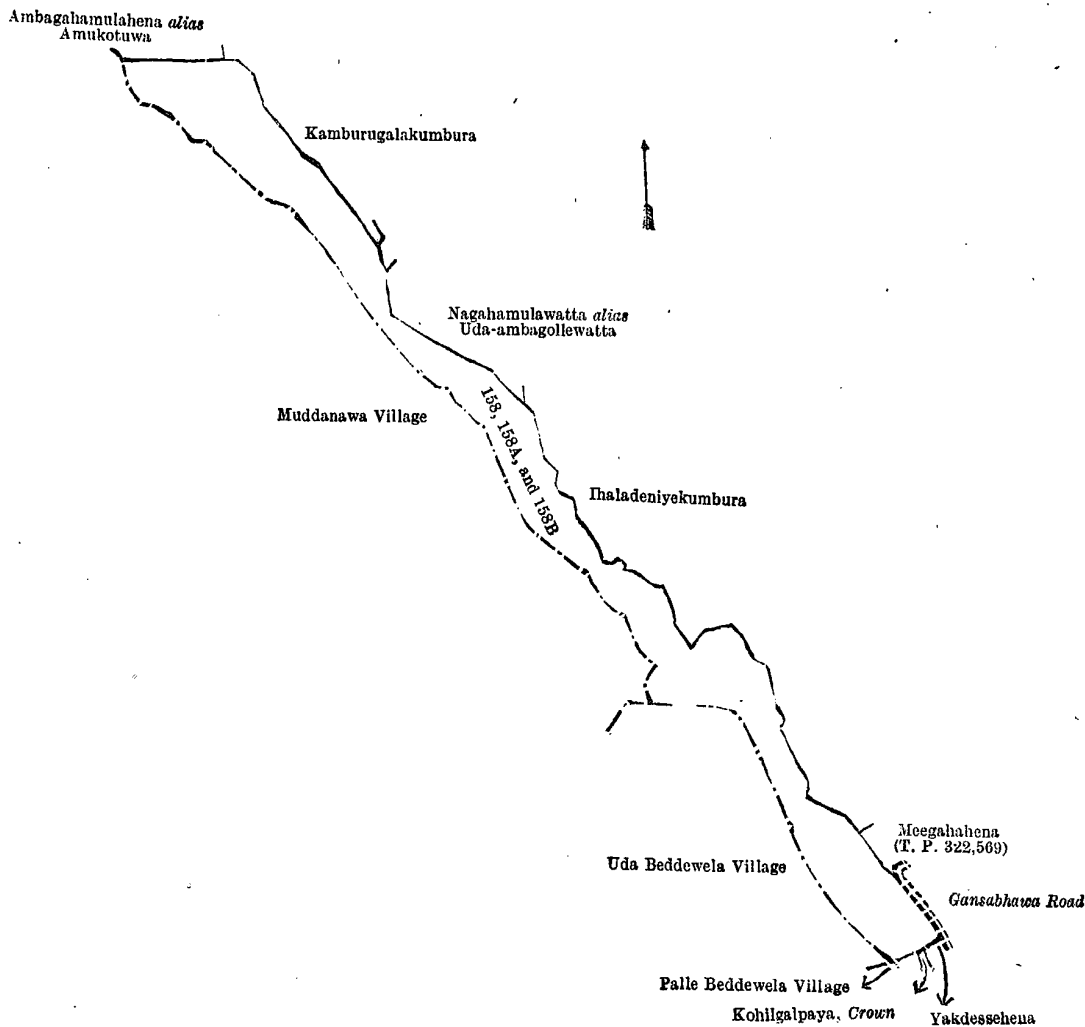
Scale of 4 Chains to an Inch.

A. H. G. DAWSON,  
for Surveyor-General.

VI.—Preliminary plan 171.

Lot.	Name of Land.	Extent, A. B. P.
158	Kovilegalpaya (rock)	2 3 7
158A	Meegahahena	0 0 4
158B	Do.	0 0 9
		2 3 20

and bounded as follows: on the north by Ambaghamulahena *alias* Amukotuwa claimed by Singhalapedige Siriya and others; on the east by Kamburugalkumbura claimed by Sinhalapedige Siriya and others, Nagahamulawatta *alias* Uda-ambagollewatta claimed by ditto, Ihaladeniyekumbura claimed by Jayalapedige Appuwa and others, Meegahahena (T. P. 322,569) sold by the Crown (Gansabhawa road); on the south by Yakdessehena claimed by Sinhalapedige Pinchi Ulku and others, Kohilgalpaya belonging to the Crown, the village limit of Palle Beddewela; on the west by the village limit of Uda Beddewela, the village limit of Muddanawa.



Surveyor-General's Office,  
Colombo, February 6, 1917.

Scale of 4 Chains to an Inch.

A. H. G. DAWSON,  
for Surveyor-General.

March 26, 1917.

T. G. WILLET,  
Special Officer.