

# Ceylon Government Gazette

Published by Authority.

No. 6,883 — FRIDAY, JUNE 22, 1917.

PART I.—General: Minutes, Proclamations, Appointments, and General Government Notifications.  
PART II.—Legal and Judicial.

PART III.—Provincial Administration.  
PART IV.—Land Settlement.  
PART V.—Mercantile, Marine, Municipal, Local, &c.

Separate paging is given to each Part, in order that it may be filed separately.

## Part IV.—Land Settlement.

	PAGE		PAGE
Preliminary Notices .. .. .	969	Final Orders .. .. .	993

### PRELIMINARY NOTICES.

#### Kalutara Notice No. 6,398.

#### Notice under "The Waste Lands Ordinances of 1897, 1899, 1900, and 1903."

TAKE notice that unless within three months from June 22, 1917, the persons, if any, who claim any interest in the lands hereinafter mentioned or in any one or more of such lands or to some interest therein make claim in person or in writing to the said lands or any of them or to some interest therein to T. A. Hodson, Esq., Special Officer appointed under section 28 of "The Waste Lands Ordinances of 1897, 1899, 1900, and 1903," at his office at Fort, Colombo:

Such Special Officer, in pursuance of the powers vested in him by the said Ordinances, will declare by writing under his hand that the said lands, or such of them as to which no claim has been made, are the property of the Crown.

T. A. HODSON,  
Special Officer.

#### Description of the Lands referred to.

The following lots situate in the village of Kurudippita, in the Walallawiti pattu of the Pasdun korale west of the Kalutara District, in the Western Province, as described in the annexed diagram:—

#### Preliminary plan 77.

Lot.	Name of Land.	Extent, A. R. P.	Lot.	Name of Land.	Extent, A. R. P.
1A ..	Kapugewelagankanda ..	3 0 21	5 ..	Panwala ..	0 0 36
1D ..	Panwala ..	0 0 38	15 ..	Weligodellehena ..	0 3 22
1 I ..	Millagahalandagangabodaowita ..	2 3 14	16 ..	Do. ..	2 3 22
1J ..	Do. ..	3 2 7	20 ..	Kurudipita road ..	0 2 13
1K ..	Millagahalandedeniya ..	0 3 15	21 ..	Oruadinawela <i>alias</i> Weliduwa ..	1 2 14
1L ..	Bubulemodera and Suriyaelagoda-langakanda ..	9 2 7	22 ..	Parts of Welipenna-ganga and Kurudip-pita-ela ..	7 1 10
1M ..	Bubulemoderadeniya ..	5 0 36			
1Q ..	Millagahawelyaya ..	38 3 20			
					77 2 35

and bounded as follows: on the north by part of Kurudippita-ela (the village limit of Iddagoda), part of Welipenna-ganga (the village limit of Kanana); on the east by part of Welipenna-ela (the village limit of Kanana, the village limit of Ittapana); on the south and west by part of Kurudippita-ela (the village limit of Iddagoda).

NOTE.—The following lots lying within the above boundaries are excluded from this notice, and no part of their aggregate acreage of 132 acres 2 roods and 8 perches is included in the acreage of 77 acres 2 roods and 35 perches given above:—

Preliminary plan 77.					
Lot.	Name of Land.	Extent, A. R. P.	Lot.	Name of Land.	Extent, A. R. P.
A 1 ..	Kapugewela ..	24 0 10	A 7 ..	Palligodawatta ..	0 3 4
A 1B ..	Jambugahagodella ..	6 0 0	A 7A ..	Do. ..	0 0 27
A 1C ..	Do. ..	0 3 18	A 8 ..	Saputhanthiriyawatta ..	0 2 3
A 1E ..	Millagahaowita ..	0 1 20	A 9 ..	Saputhanthiriyahena ..	1 0 13
A 1F ..	Millagahalandedeniya ..	0 0 20	A 9A ..	Delgahawatta ..	0 1 3
A 1G ..	Millagahawela ..	28 2 13	A 9B ..	Saputhanthiriyewatta ..	0 0 20
A 1H ..	Millagahalandegangabodaowita ..	3 0 5	A 9C ..	Do. ..	0 0 36
A 1N ..	Oruadinawelagankanda ..	0 3 2	A 10 ..	Millagahawatta and Palligodawatta ..	13 2 5
A 1O ..	Oruadinawela ..	1 3 6	A 11 ..	Wattebodakumburahena ..	0 1 0
1P ..	Suriyaalakumbura ..	9 1 32	A 12 ..	Kapugodewatta ..	2 2 33
A 1R ..	Gorakagahawela ..	3 0 26	A 13 ..	Kapugodewattahena ..	0 3 17
A 1S ..	Weligodellakumbura ..	6 0 28	A 14 ..	Millagahahena ..	1 3 36
A 1T ..	Kapugewelakattiya ..	4 1 22	A 14A ..	Millagahawatta ..	2 2 10
A 1U ..	Kapugeweladumulla ..	1 3 39	A 14B ..	Do. ..	0 3 23
A 2 ..	Duwewatta ..	0 2 8	A 17 ..	Do. ..	0 2 1
A 3 ..	Duwehena ..	0 3 36	A 18 ..	Batadombagahawatta ..	0 1 18
A 3A ..	Do. ..	0 0 20	19 ..	Oruthoteowita ..	1 2 0
A 3B ..	Kapugewela ..	0 0 16	19A ..	Do. ..	0 0 26
A 4 ..	Part of T. P. 212,509 ..	10 3 0			
A 6 ..	Do. ..	0 3 12			132 2 8

[For Diagram see page 971.]

#### Kalutara Notice No. 6,399.

##### Notice under "The Waste Lands Ordinances of 1897, 1899, 1900, and 1903."

TAKE notice that unless within three months from June 22, 1917, the persons, if any, who claim any interest in the lands hereinafter mentioned or in any one or more of such lands or to some interest therein make claim in person or in writing to the said lands or any of them or to some interest therein to T. A. Hodson, Esq., Special Officer appointed under section 28 of "The Waste Lands Ordinances of 1897, 1899, 1900, and 1903," at his office at Fort, Colombo:

Such Special Officer, in pursuance of the powers vested in him by the said Ordinances, will declare by writing under his hand that the said lands, or such of them as to which no claim has been made, are the property of the Crown.

T. A. HODSON,  
Special Officer.

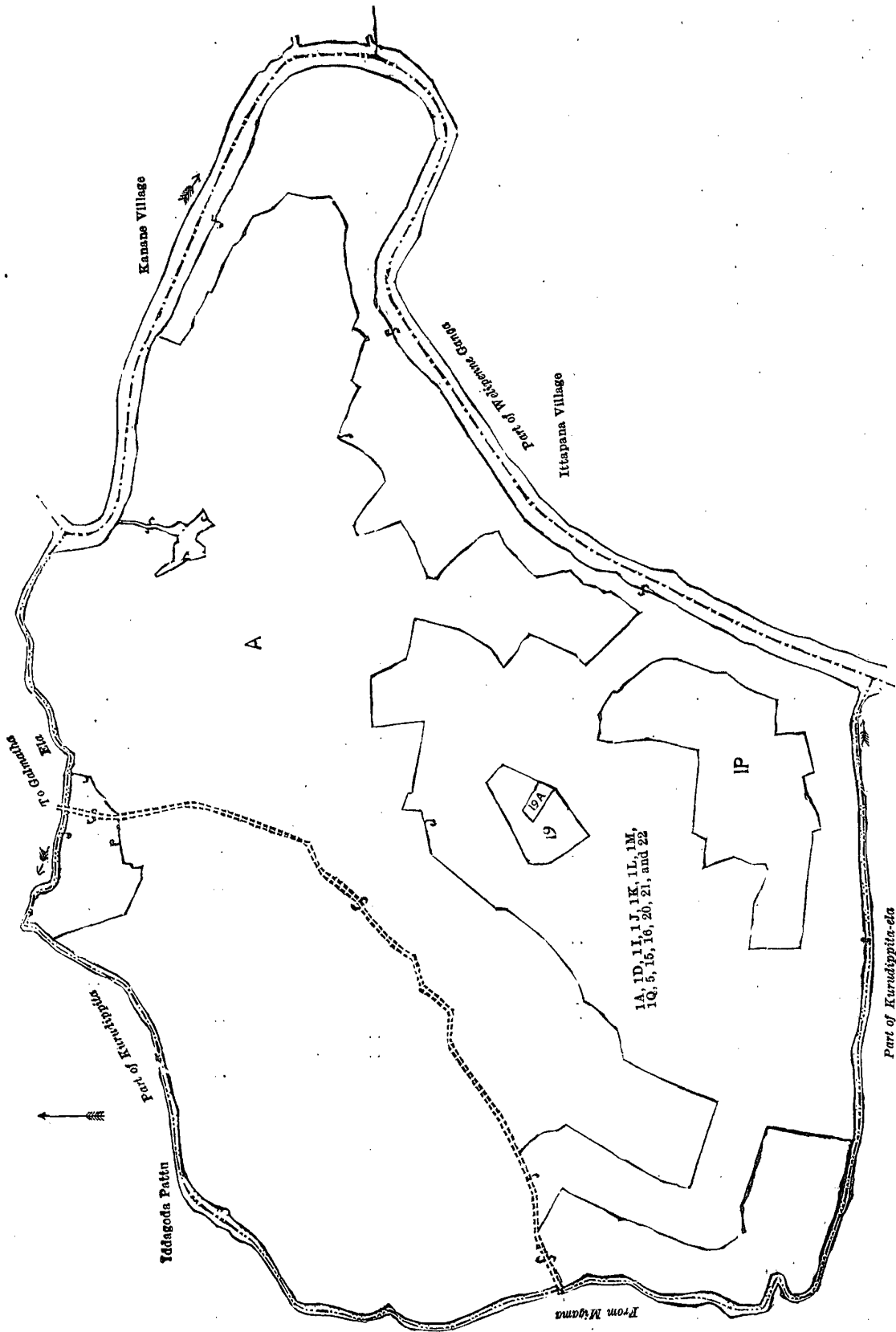
##### Description of the Lands referred to.

The following lots situated in the village of Uragoda, in the Walallawiti pattu of the Pasdun korale west of the Kalutara District, in the Western Province, as described in the annexed diagram:—

Preliminary plan 83.					
Lot.	Name of Land.	Extent, A. R. P.	Lot.	Name of Land.	Extent, A. R. P.
7 ..	Veedahakenakanda ..	51 2 25	91F ..	Kanuketiyakumbura ..	2 3 1
31 ..	Nagodakele ..	4 3 30	91G ..	Pullaketuhenakanda ..	1 3 34
40D ..	Ellakandamukalana ..	59 1 13	112 ..	Elledola ..	0 1 26
40E ..	Do. (reservation for stream) ..	1 0 25	112½ ..	Do. ..	0 0 4
40F ..	Do. (do. do.) ..	0 2 10	113 ..	Uragoda-ela (part of) ..	2 2 20
40G ..	Do. (reservation for foot-path) ..	0 0 21	114 ..	Malwattadola ..	1 0 0
40H ..	Do. (reservation for path) ..	0 1 13	115 ..	Halgahahenadola ..	0 2 21
40I ..	Do. (reservation for path and stream) ..	2 3 14	116 ..	Panagaldola ..	0 2 36
40J ..	Do. (reservation for path) ..	0 0 21	117 ..	Dolaliyaddedola ..	0 1 36
40K ..	Do. ..	0 2 17	118 ..	Dolaliyaddedola (branch) ..	0 0 32
40L ..	Do. ..	34 2 33	119 ..	Horawala-ela ..	0 1 28
40M ..	Do. (reservation for stream) ..	2 3 34	120 ..	Panagaldola ..	0 0 14
56B ..	Kirimetiwela-ela ..	0 0 18	121 ..	Footpath ..	0 0 17
56F ..	Batattatote-ela ..	0 0 34	121A ..	Abandoned path ..	0 0 2
59 ..	Radaduwwewatta ..	0 2 12	121B ..	Footpath ..	0 0 19
91 ..	Kahambiliyakanda ..	572 3 7	121C ..	Abandoned path ..	0 0 2
91A ..	Ilukmandiya ..	3 2 12	121D ..	Footpath ..	0 0 21
91B ..	Ambagahawattehena ..	2 1 1	122 ..	Footpath from Welipenna to Dodampapitiya ..	1 1 7
91C ..	Kanuketiyekumbura ..	1 1 8	123 ..	Footpath from Madawala to Uragoda ..	0 1 13
91D ..	Andiyahewilegoda ..	0 3 26	124 ..	Do. ..	0 0 28
91E ..	Do. ..	5 0 22			

759 2 37

and bounded as follows: on the north by the village limit of Madawala, the boundary of Iddagoda pattu; on the east by the boundary of Iddagoda pattu, the village limit of Dodampapitiya; on the south by the village limit of Dodampapitiya, the village limit of Pannila; on the west by the village limit of Pannila, the village limit of Welipana.



Scale of 8 Chains to an Inch.

Surveyor-General's Office,  
Colombo, October 27, 1916.

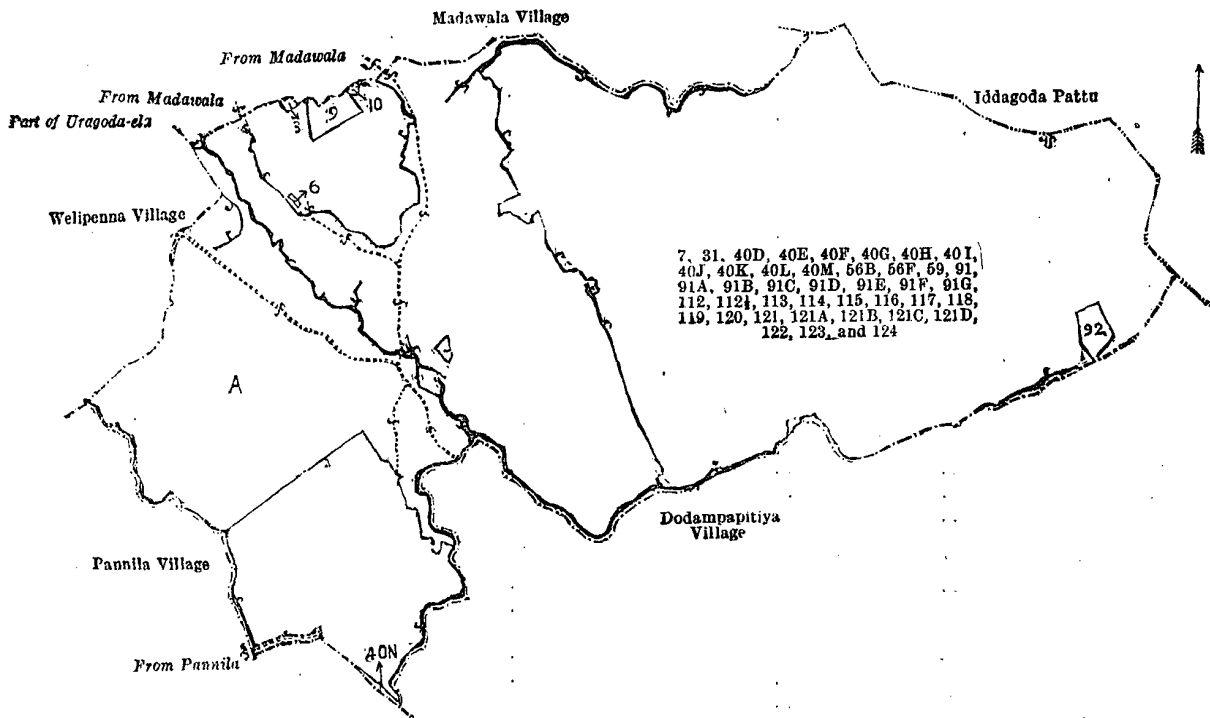
Kalutara S. O. 2—1917.

G. K. THORNHILL,  
for Surveyor-General.

NOTE.—The following lots lying within the above boundaries are excluded from this notice, and their aggregate acreage of 431 acres 1 rood and 31 perches is not included in the acreage of 759 acres 2 roods and 37 perches given above:—

## Preliminary plan 83.

Lot.	Name of Land.	Extent, A. R. P.	Lot.	Name of Land.	Extent, A. R. P.
A 1	Nagodadeniya, Peellawaladeniya, &c., T. Ps. 196,967, &c.	124 3 1	A 70	Karagahawattapitakattiya T. P. 313,603	0 0 29
A 2	Part of T. P. 201,904	1 1 6	A 71	Koragahawatta or Koragewatta	1 0 16
A 3	Galkaduwwewatta	0 3 23	A 72	Koragahawatta T. P. 308,653	0 1 13
A 4	Do. T. P. 308,655	0 1 25	A 73	Galwalagodakanda-atmaga	0 1 8
A 5	Palkaduwwepitakattiya	0 1 20	A 74	T. P. 153,677	1 0 11
A 6	Veedahahenakanda-atmaga T. P. 308,666	0 0 33	A 75	Galwalagodawatta T. P. 312,374	0 1 9
A 8	Battagallewatta <i>alias</i> Diyagalahenawatta	0 1 19	A 76	Do.	0 2 20
A 9	Veedahahenakanda T. P. 308,665	4 0 36	A 77	Galwaladuwapattiya T. P. 308,652	0 0 23
A 10	Veedahahenakanda-atmaga T. P. 308,664	0 0 19	A 78	Galwaladuwekele T. P. 317,836	1 2 28
A 11	Part of T. P. 152,396	1 1 26	A 79	Dawattagalawatta, T. P. 308,657	0 0 24
A 12	Do.	0 1 3	A 80	Do.	0 1 30
A 13	Veedahahenakanda-atmaga T. P. 308,661	0 1 10	A 81	Heenatiyakumburaowita	0 3 6
A 14	T. Ps. 151,135, 151,136, and 201,836	2 1 15	A 82	Walakattiyakanda-atmaga	0 1 13
A 15	Thalagahawatta <i>alias</i> Halgahawatta	1 0 36	A 83	Do. T. P. 308,660	0 3 7
A 16	Do.	0 0 29	A 84	Heenatiyawatta	3 0 37
A 17	Do.	0 3 37	A 85	Heenatiyakumburaowita	0 0 38
A 18	Do.	0 1 25	A 86	Heenatiyawattepitakattiya T. P. 308,656	0 2 23
A 19	Thalagahaowita	0 0 12	A 87	Do.	0 2 20
A 20	Madugahawatta T. P. 308,663	0 3 34	A 88	Do.	0 1 9
A 21	Horawalayakumbura	0 0 25	A 89	Heenatiyakumburaowita	1 1 29
A 22	T. P. 237,675	1 3 17	A 90	Rillapolakandadola <i>alias</i> Heenatiyadola	0 0 21
A 23	Do.	0 3 19	A 91	T. P. 196,966	0 1 35
A 24	Veedahahenawatta	1 0 38	A 92	Malwattakandepaulakattiya	3 1 37
A 25	Veedahahenawattapitakattiya T. P. 308,662	0 1 6	A 93	Hewanajjawatta T. P. 308,667	1 1 13
A 26	Puhukajugahaowita	0 2 36	A 94	Ketakerellagahawatta and Hewanajjawatta	3 2 32
A 27	Meegahawattapitakattiya T. P. 308,669	0 0 32	A 95	Egodawatta	0 3 13
A 28	Do. T. P. 308,669	0 1 9	A 96	Do.	0 2 0
A 29	Gorakagaswatta, Meegahawatta, &c.	9 3 17	A 97	Part of T. P. 154,623	0 3 26
A 30	Indurapanowita	0 2 7	A 98	Muliduruwattapitakattiya T. P. 308,658	0 0 31
A 32	Nagoda-atmaga (T. P. 253,134)	1 1 35	A 100	Halpeowitawattapitakattiya T. P. 308,670	0 1 0
A 33	T. P. 216,894	0 2 36	A 101	Hathdambuwwattapitakattiya T. P. 308,659	0 1 19
A 34	Parts of T. Ps. 197,817 and 216,895	2 3 2	A 102	Hathdambuwwewatta, &c.	6 2 39
A 35	Part of T. P. 197,816	0 2 5	A 103	Halwalayawatteowita and Hathdambuwwewattaowita	0 2 12
A 36	Do.	0 1 39	A 104	Halwalaya-aliessowita	0 2 26
A 37	Duwwewatta	0 3 20	A 105	Egodawatta and Mathunugederawatta	1 3 8
A 38	Parts of T. Ps. 197,817 and 216,895	2 0 14	A 106	Egodawatta	0 1 14
A 39	Part of T. P. 197,817	3 1 38	A 107	Mathunugederawatta	0 1 36
A 40	Ellakandemukalana	116 2 34	A 108	Do.	0 0 39
A 40A	Parts of T. Ps. 216,894 and 216,895	0 0 6	A 109	Do.	0 3 3
A 40B	Part of T. P. 216,895	0 0 7	A 110	Ambagahawatta	1 1 14
A 40C	Part of T. P. 197,818	0 0 6	A 111	Ilukowita and Millagahaowita	4 3 0
A 40N	Ellekanda	0 2 6	A 41	Paranawatta	0 2 27
A 40O	Part of T. P. 146,895	0 0 5	A 42	Pahalapeelawalaowita	0 0 36
A 56	Pahalapaulawattaowita	9 2 35	A 43	Egodawatta, &c., part of 197,818	6 1 20
A 56A	Wesidiyawaowita	1 1 34	A 44	Nagahaowita	0 3 31
A 56C	Udaliyadda	0 0 16	A 45	Nagahagodella	0 0 20
A 56D	Halpeowitakumburapitakattiya	0 3 8	A 46	Medagodellawatta (part of T. P. 197,818)	0 1 16
A 56E	Halpeowita <i>alias</i> Udaliyaddeowita	1 2 1	A 47	Polgaswatta	0 2 30
A 56G	Halpeowitakumburapitakattiya	0 0 35	A 48	Nagahakumburayaya	4 3 38
A 56H	Halpeowita	2 2 27	A 49	Ambagahawatta	1 1 5
A 56I	Duwwewattaowita	0 3 24	A 50	Do.	0 0 29
A 56J	Do.	0 1 12	A 51	Part of T. P. 146,895	6 1 5
A 57	Part of T. P. 224,535	3 3 5	A 52	T. P. 143,718	0 3 8
A 58	Radawaladuwwewatta T. P. 308,654	0 2 20	A 53	Dolaliyaddeowatta T. P. 313,508	0 1 24
A 60	Do.	0 1 10	A 54	Dolaliyaddeudumulla T. P. 308,668	0 0 30
A 61	Halpeowita	0 0 23	A 55	Radagewatta, &c.	12 2 10
A 62	Halpekumbura	4 3 14	A 65	Galwalagodakanda	1 2 16
A 62A	Duwwewattewatta	0 1 23	A 65B	Do.	1 0 24
A 63	Part of T. P. 224,535	0 1 12	A 65D	Do.	1 1 15
A 64	Part of T. P. 154,623	12 1 37	A 65F	Do.	1 3 15
A 65A	Karagahawatta	0 3 8	A 68A	Heenatiyakele	1 2 34
A 65C	Galwalagodakanda	1 0 39	A 68B	Do.	2 0 35
A 65E	Millagahawatta	0 0 13	A 99	Halpeowitagodakele	2 2 5
A 66	Muliduruwattapitakattiyaowita	0 1 15	A 99A	Do.	3 0 33
A 67	Wattebodakattiyakumburaowita	0 0 12	A 99B	Do.	1 3 0
A 68	Part of T. P. 154,623	0 1 9	A 99C	Do.	2 0 17
A 69	Pansalagodellewatta (part of T. P. 224,535)	1 3 15			
A 69A	Do.	0 0 27			



Scale of 33 Chains to an Inch.

Surveyor-General's Office,  
Colombo, October 23, 1916.

G. K. THORNHILL,  
for Surveyor-General.

Kalutara S. O. 3—1917.

**Kalutara Notice No. 6,400.**

**Notice under "The Waste Lands Ordinances of 1897, 1899, 1900, and 1903."**

TAKE notice that unless within three months from June 22, 1917, the persons, if any, who claim any interest in the lands hereinafter mentioned or in any one or more of such lands or to some interest therein make claim in person or in writing to the said lands or any of them or to some interest therein to T. A. Hodson, Esq., Special Officer appointed under section 28 of "The Waste Lands Ordinances of 1897, 1899, 1900, and 1903," at his office at Fort, Colombo :

Such Special Officer, in pursuance of the powers vested in him by the said Ordinances, will declare by writing under his hand that the said lands, or such of them as to which no claim has been made, are the property of the Crown.

T. A. HODSON,  
Special Officer.

*Description of the Lands referred to.*

The following lots situated in the village of Yagirala, in the Walallawiti pattu of the Pasdum korale west of the Kalutara District, in the Western Province, as described in the annexed diagrams :—

I.—Preliminary plan 91.

Lot.	Name of Land.	Extent, A.	R.	P.	Lot.	Name of Land.	Extent, A.	R.	P.
1	Paniyawalamukalana	2,106	2	28	109	Paniyawaladola (part of stream)	1	3	8
83	Nakolaelikanda	83	1	7	110	Wattshenadola (stream)	0	1	27
83J	Batapitiskanda	1	0	0	111	Pathayagirala-ela (part of stream)	1	1	16
84	Ibbadeniya	2	2	19	112	Ihalakandedola (stream)	0	3	23
88B	Udumullemanana (reservation for river)	0	3	35	113	Kitulgahahenadola (stream)	0	1	6
94A	Yagiralamukalana-atmaga (reservation for road)	0	0	32	114	Bentota-ganga (part of river)	16	2	33
102	Mulwattedola (part of stream)	0	2	22	115	Madugahatennedola (stream)	1	2	16
103	Balapitiyedola (stream)	0	2	25	116	Udumullehenadola (do.)	0	2	27
104	Hatharahowlhenadola (stream)	1	0	3	117	Duwedola (do.)	0	0	20
105	Yagiraldola (stream)	0	2	28	118	Ibbadeniyedola (do.)	0	0	38
106	Panawaladola and Mukalanadola (part of)	7	0	37	119	Paludola (do.)	0	0	8
107	Podidola (stream)	0	2	25	120	Ambagahawattedola (do.)	0	0	5
108	Hundola	1	3	12	121	Gansabhawa road	1	2	13
					122	Haterahaulhenadola	0	0	4
							2,233	0	37

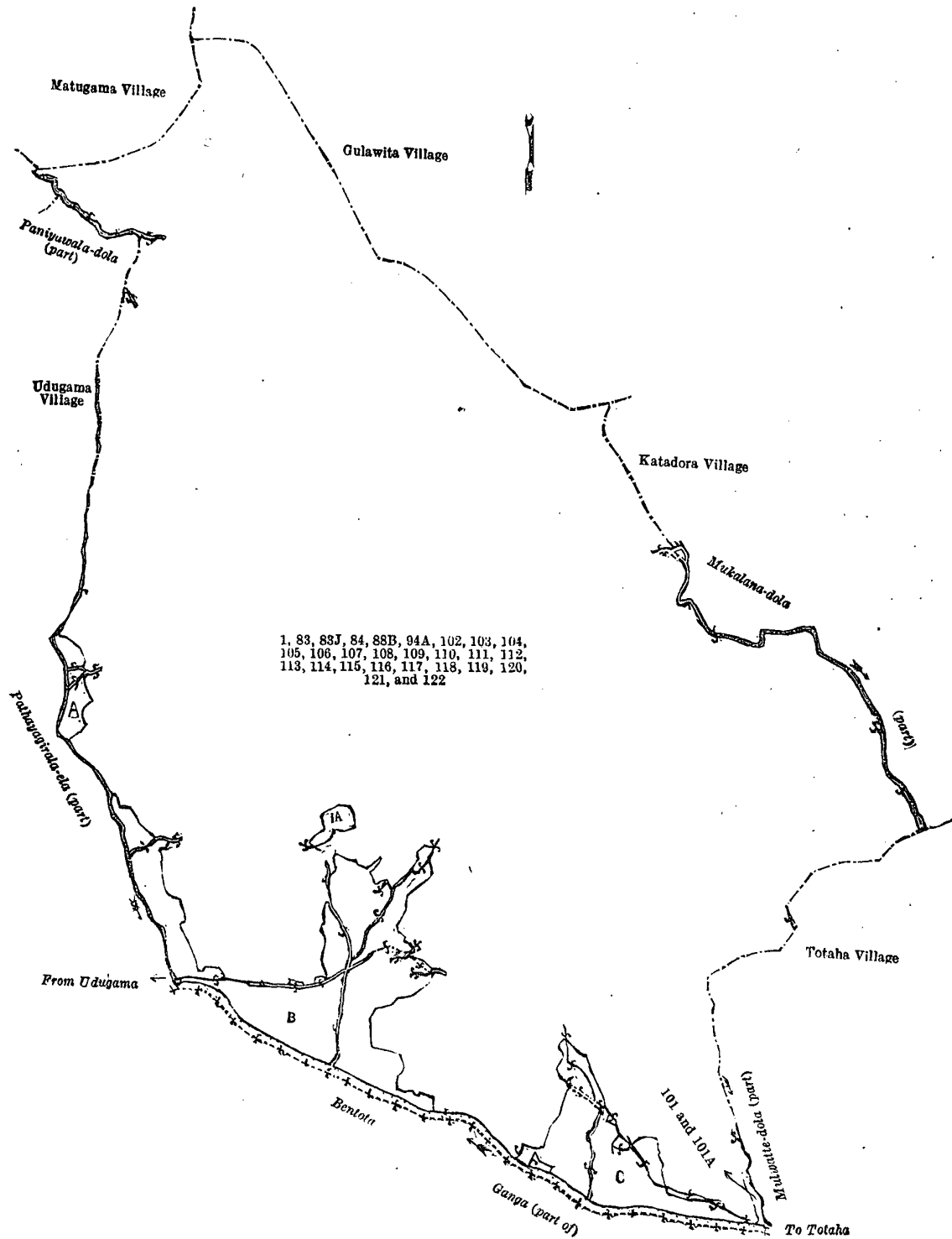
and bounded as follows : on the north by the village limit of Matugama, the village limit of Gulawita ; on the east by the village limit of Katadora, the Mukalanadola (part), the village limit of Totaha, the Mulawattedola (part) ; on the south by Bentota-ganga (part of) ; on the west by Pathayagirala-ela (part), the village limit of Udugama, the Paniyanwala-dola.

NOTE.—The following lots lying within the above boundaries are excluded from this part of the notice, and their aggregate acreage of 180 acres and 33 perches is not included in the acreage of 2,233 acres and 37 perches given above:—

## Preliminary plan 91.

Lot.	Name of Land.	Extent, A. R. P.	Lot.	Name of Land.	Extent, A. R. P.
1A ..	Gulana ..	3 2 4	B 51 ..	Ambagahawatta ..	0 1 13
101 ..	Bingatteowitekumbura ..	0 3 15	B 52 ..	Hindakeralketiyewatta ..	0 1 6
101A ..	Do. ..	0 3 13	B 53 ..	Hindakeralketiyewatta T. P. 308,470 ..	0 0 30
A 2 ..	Moderagangodaowita T. P. 316,634 ..	0 2 36	B 54 ..	Palugederawattaowita T. P. 312,562 ..	0 1 0
A 3 ..	Watta-addarapillewa ..	0 0 6	B 55 ..	Palugederawatta ..	0 1 20
A 4 ..	Ihalakandawatta-addarakumbura ..	1 0 29	B 56 ..	Palugederawattapitakattiya T. P. 316,633 ..	0 3 27
A 5 ..	Ihalakandewatta ..	0 2 22	B 57 ..	Udamullehenakumbura ..	3 1 26
A 6 ..	Kajugaswatta T. P. 323,506 ..	1 0 14	B 57A ..	Do. ..	0 1 22
A 7 ..	Epitahawattaowita ..	0 1 28	B 57B ..	Kitulgahakumbura T. P. 323,537 ..	0 0 36
A 8 ..	Do. T. P. 308,466 ..	0 0 30	B 57C ..	Udumullehenekumbura (parts of T. Ps. 83,411 and 83,412) ..	2 3 10
A 9 ..	Epitahagewatta, &c. ..	4 1 12	B 57D ..	Ambagahaowitaihalakella ..	0 1 31
A 10 ..	Talgahawattapitakattiya (T. P. 308,467) ..	0 0 20	B 58 ..	Udumullehenaowita ..	0 3 10
A 11 ..	Gankandewattaowita (T. P. 306,094) ..	0 0 18	B 59 ..	Udumullehenepitiyakattiya (T. P. 306,091) ..	0 2 7
B 12 ..	Udumullewattapitakattiya (T. P. 312,691) ..	0 2 5	B 60 ..	Udumullehenewatta ..	0 2 28
B 13 ..	Udumullewatta ..	1 0 21	B 61 ..	Udumullewattepitakattiya T. P. 323,551 ..	0 0 9
B 14 ..	Do. ..	0 1 38	B 61A ..	Do. (part of T. P. 83,412) ..	0 0 10
B 15 ..	Watta-addaraudumullekumbura ..	0 3 33	B 62 ..	Pattirigewattanegenairakattiya (T. P. 308,471) ..	0 0 29
B 16 ..	Kosgahapitiya (T. P. 308,456) ..	0 1 6	B 63 ..	Pattirigewatta (part of T. P. 83,410) ..	0 2 4
B 17 ..	Pillawawatta ..	0 0 35	B 64 ..	Pattirigewattanegenairakattiya (part of T. P. 83,411) ..	5 1 33
B 18 ..	Pōdidolagawaowita (T. P. 308,468) ..	0 1 8	B 66 ..	Pattirigewatta (part of T. P. 83,410) ..	0 2 8
B 19 ..	Goipola-addarapillewa ..	0 0 18	B 67 ..	Pattirigewatta-addarakattiya ..	0 2 15
B 20 ..	Kitulgahaheneowita (T. P. 306,093) ..	0 0 27	B 68 ..	Duwegahaudumulla ..	0 1 2
B 21 ..	Pitawatta, Gulugahawatta, &c. ..	4 0 26	B 69 ..	Duwewatta T. P. 316,637 ..	0 2 37
B 22 ..	Watta-addaraowita ..	1 1 7	B 70 ..	Pattirigewattanegenairakattiya, &c. ..	1 1 33
B 23 ..	Ela-addarawatta ..	0 0 34	B 71 ..	Dunugahaudumullapitakattiya (part of T. P. 82,982) ..	0 3 33
B 24 ..	Batatumbogahaowita ..	0 1 13	B 71½ ..	Nakolaelikanda-atmagaowita ..	0 0 20
B 25 ..	Watta-addarakumburaowita ..	0 0 17	B 72 ..	Kahatagahawatta T. P. 316,638 ..	1 0 20
B 26 ..	Watta-addarakumbura ..	1 3 8	B 73 ..	Howluwagodawatta (part of T. P. 83,405) ..	2 1 5
B 27 ..	Paluwatta (T. P. 306,092) ..	0 1 22	B 74 ..	Polgankandepitakattiya (parts of T. Ps. 83,404, 260,552) ..	0 3 26
B 28 ..	Addaraowitawatta (T. P. 312,410) ..	0 1 15	B 75 ..	Nakolaeliyewatta ..	0 1 33
B 29 ..	Addaraowitawattapitakattiya (T. P. 83,565) part ..	0 0 33	B 76 ..	Do. (part of T. P. 83,405) ..	0 0 36
B 30 ..	Do. (T. P. 312,411) ..	0 1 0	B 77 ..	Do. ..	0 2 7
B 31 ..	Watta-addarakumbura <i>alias</i> Totalopolagawaowita T. P. 312,412 ..	1 0 1	B 78 ..	Do. (T. P. 312,413) ..	0 0 31
B 32 ..	Ambagahawela-addarakattiya (part of T. P. 83,565) ..	0 1 34	B 79 ..	Do. (part of T. P. 83,403) ..	0 2 1
B 33 ..	Ambagadawatta-addarakattiya (T. P. 238,031) ..	3 3 3	B 80 ..	Nakolaeliyaeowita ..	0 3 27
B 34 ..	Ambagahawelawatta (parts of T. P. 83,402 and 83,406) ..	0 2 25	B 81 ..	Nakolaeliwelagankanda (part of T. P. 83,403) ..	0 1 33
B 34A ..	Do. ..	0 0 7	B 81A ..	Do. ..	0 1 15
B 35 ..	Totapolawatta (part of T. P. 83,406) ..	0 0 32	B 82 ..	Nakolaeliyehalakatattiya ..	0 1 15
B 36 ..	Do. (do. do.) ..	0 3 18	B 83A ..	Nakolaelikanda ..	1 1 11
B 37 ..	Totapolewattapitakattiya (part of T. P. 83,406) ..	0 0 15	B 83B ..	Do. ..	1 0 35
B 38 ..	Totapolewattapitaketiadeniya (part of T. P. 83,406) ..	0 1 21	B 83C ..	Do. (part of T. P. 83,403) ..	0 0 6
B 38A ..	Do. ..	0 0 29	B 83D ..	Nakolaelikanda ..	1 0 4
B 39 ..	Ambagahawela ..	37 2 8	B 83E ..	Nakolaelikandeatmaga ..	0 0 24
B 39A ..	Do. (reservation for road) ..	0 1 12	B 1B ..	Hindakaralketiyyedeniya (T. P. 323,507) ..	0 0 10
B 39B ..	Do. ..	0 2 28	B 1C ..	Addaraowita ..	0 0 15
B 39C ..	Nakolaeliyawila ..	0 0 29	B 1D ..	Totupalewatta (parts of T. Ps. 83,406 and 83,402) ..	0 0 13
B 39D ..	Ambagahawela (road reservation) ..	0 0 2	B 1E ..	Ambagahawela-addarakattiya (part of T. P. 83,565) ..	0 0 6
B 39½ ..	Dunugahaudumulla (T. P. 312,564) ..	0 0 17	B 1K ..	Paniyawalamukalana (part of T. P. 83,412) ..	0 0 8
B 40 ..	Galpotewatta (T. P. 318,940) ..	0 1 19	C 85 ..	Nakolaelikandeatmaga (part of T. P. 304,943) ..	1 2 23
B 40A ..	Polgahakanda (T. P. 260,552) ..	0 0 16	C 85A ..	Do. ..	0 0 12
B 41 ..	Galpottewatta (part of T. P. 83,404) ..	5 0 34	C 86 ..	Do. ..	3 2 35
B 42 ..	Do. (T. P. 83,404 part of) ..	0 0 25	C 86A ..	Do. (reservation for road) ..	0 0 10
B 42A ..	Do. (road reservation) ..	0 0 4	C 87 ..	Udumulleatmaga (T. P. 312,563) ..	0 2 7
B 43 ..	Ambagahawela-atmaga (T. P. 308,469) ..	0 0 36	C 88 ..	Udumullemanana (T. P. 304,944) ..	1 0 15
B 44 ..	Atmagawatta ..	0 0 24	C 88A ..	Do. ..	0 1 34
B 45 ..	Addaraowitawatta ..	0 1 18	C 88F ..	Nakolaelikanda ..	2 0 34
B 46 ..	Addaraowita (part of T. P. 83,409) ..	2 0 31	C 88G ..	Nakolaelikandegala ..	1 0 36
B 47 ..	Addaraowitapitakattiya (parts T. Ps. 83,409 and 87,513) ..	1 1 27	C 88H ..	Nakolaelikanda ..	0 3 36
B 48 ..	Pattirigewatta-addarakattiya (T. Ps. 83,409 and 83,410; (parts) ..	2 0 22	C 88I ..	Do. ..	0 2 25
B 49 ..	Ambagahawatta ..	0 1 18			
B 50 ..	Galabodawatta, Berawadolawatta, &c. (parts of T. Ps. 87,513 and 83,409) ..	8 1 2			

Lot.	Name of Land.	Extent, A. R. P.	Lot.	Name of Land.	Extent, A. R. P.
C 89	Batapitiyeudumulla, &c.	26 0 29	C 98	Batapitiweleduwa	0 2 18
C 90	Batapitiyegalpotta (T. P. 316,673)	0 2 25	C 99	Batapitiyeowita (T. P. 308,472)	1 2 24
C 91	Batapitiyegankanda	1 0 1	C 100	—	2 3 7
C 92	Do.	1 2 31	C 1F	Pāniyawalamukalana	0 3 30
C 93	Dehigahadowewattapitakattiya (T. P. 308,453)	0 0 29	C 1G	Do.	0 2 22
C 94	Yagiralamukalana-atmaga	1 2 22	C 1H	Do.	0 1 20
C 95	Dehigahaduwwatta (T. P. 308,453)	1 1 19	C 1I	Do. (reservation for road)	0 0 4
C 96	Udumullepitakattiya	0 1 32	C 1J	Do. ( do. )	0 0 14
C 97	Udumulledeniya	0 1 29			<b>180 0 33</b>



Surveyor-General's Office,  
Colombo, March 9, 1917.

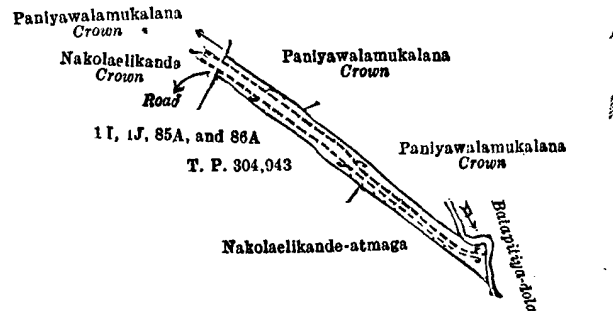
Scale of 32 Chains to an Inch.

A. H. G. DAWSON,  
for Surveyor-General.

## II.—Preliminary plan 91.

Lot.	Name of Land.	Extent, A. R. P.
1 I ..	Paniyawalamukalana (reservation for road) ..	0 0 4
1 J ..	Do. ( do. ) ..	0 0 14
85A ..	Nakolelikandeatmaga ..	0 0 12
86A ..	Do. (reservation for road) ..	0 0 10
		0 1 0

and bounded as follows : on the north by Paniyawalamukalana belonging to the Crown; on the east by Paniyawalamukalana belonging to the Crown, Balapitiyedola ; on the south by Nakolaelilandeatmaga sold by the Crown (T. P. 304,943) ; on the west by a road, Nakolaelikanda belonging to the Crown, Paniyawalamukalana belonging to the Crown.



Scale of 4 Chains to an Inch.

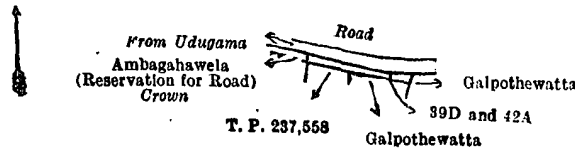
Surveyor-General's Office,  
Colombo, March 9, 1917.

A. H. G. DAWSON,  
for Surveyor-General.

## III.—Preliminary plan 91.

Lot.	Name of Land.	Extent, A. R. P.
39D ..	Ambagahawela (road reservation) ..	0 0 2
42A ..	Galpothewatta ( do. ) ..	0 0 4
		0 0 6

and bounded as follows : on the north by a road from Udugama ; on the east by Galpothewatta claimed by Atukoralage Elias and others ; on the south by Galpothewatta sold by the Crown (T. P. 237,558) ; on the west by Ambagahawela (reservation for road) belonging to the Crown.



Scale of 4 Chains to an Inch.

Surveyor-General's Office,  
Colombo, March 9, 1917.

A. H. G. DAWSON,  
for Surveyor-General.

Kalutara S. O. 4—1917.

## Kalutara Notice No. 6,401.

## Notice under "The Waste Lands Ordinances of 1897, 1899, 1900, and 1903."

TAKE notice that unless within three months from June 22, 1917, the persons if any, who claim any interest in the lands hereinafter mentioned or in any one or more of such lands or to some interest therein make claim in person or in writing to the said lands or any of them or to some interest therein to T. A. Hodson, Esq., Special Officer appointed under section 28 of "The Waste Lands Ordinances of 1897, 1899, 1900, and 1903," at his office at Fort, Colombo :

Such Special Officer, in pursuance of the powers vested in him by the said Ordinances, will declare by writing under his hand that the said lands, or such of them as to which no claim has been made, are the property of the Crown.

T. A. HODSON,  
Special Officer.

## Description of the Lands referred to.

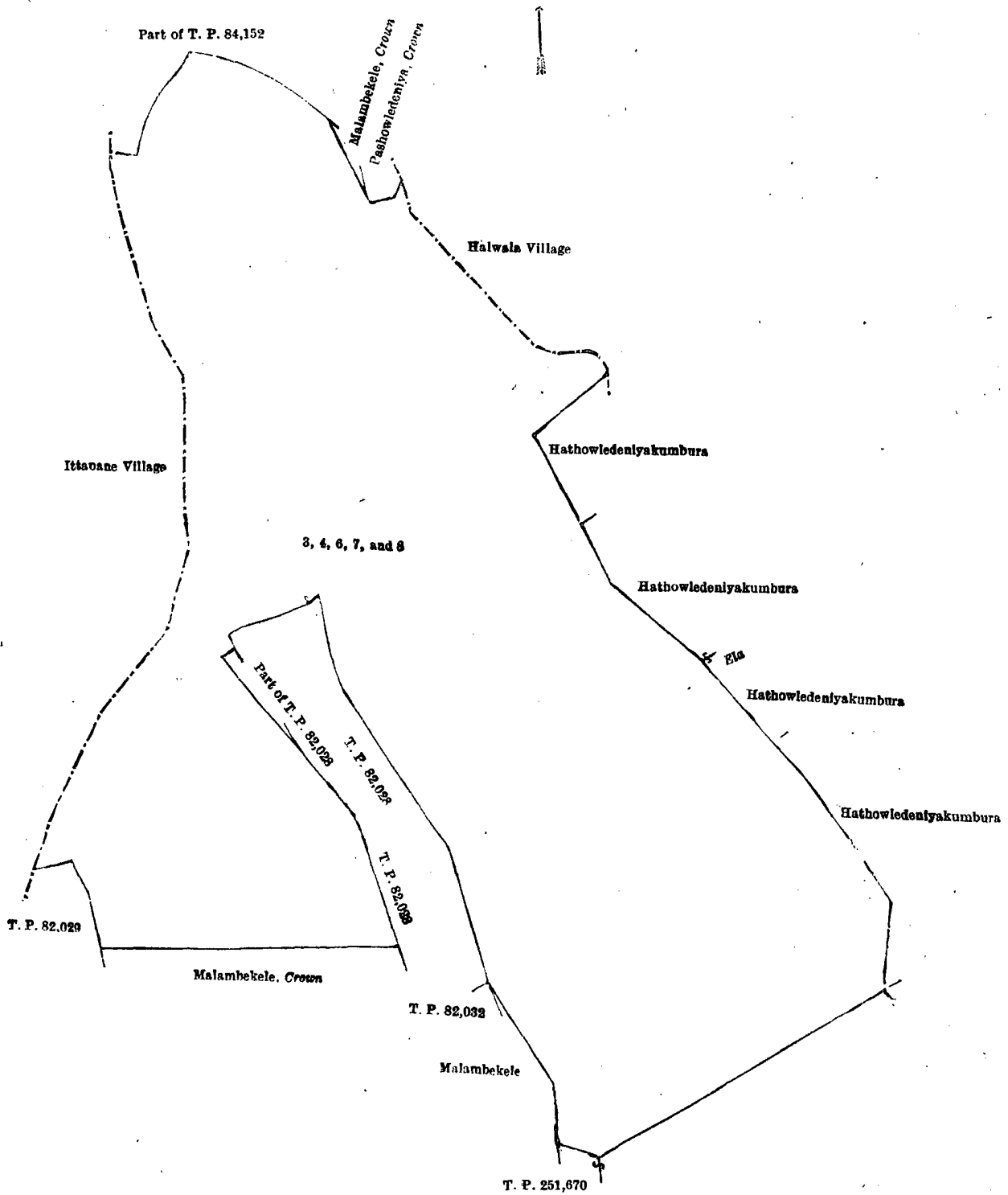
The following lots situated in the village of Lulbadduwa, in the Walallawiti pattu of the Pasdun korale west of the Kalutara District, in the Western Province, as described in the annexed diagrams :—

## I.—Preliminary plan 80.

Lot.	Name of Land.	Extent, A. R. P.
3 ..	Hathowledeniya ..	1 0 34
4 ..	Welipitaniyedeniya ..	2 2 37
6 ..	Malambekele ..	23 1 15
7 ..	Do. ..	4 3 15
8 ..	Endagodaumulla ..	0 0 36
		32 1 17

and bounded as follows : on the north by part of T. P. 84,152, Malambekele belonging to the Crown, Pashowledeniya belonging to the Crown, the village limit of Halwala ; on the east by Hathowledeniyeekumbura claimed by Petikiri Korallalage William, Hathowledeniyeekumbura (private), an ela ; on the south by T. P. 251,670, Malambekele (private), T. P. 82,032, part of T. P. 82,028, T. P. 82,028, Malambekele belonging to the Crown, T. P. 82,029 ; on the west by the village limit of Ittapana.





Surveyor-General's Office,  
Colombo, March 22, 1917.

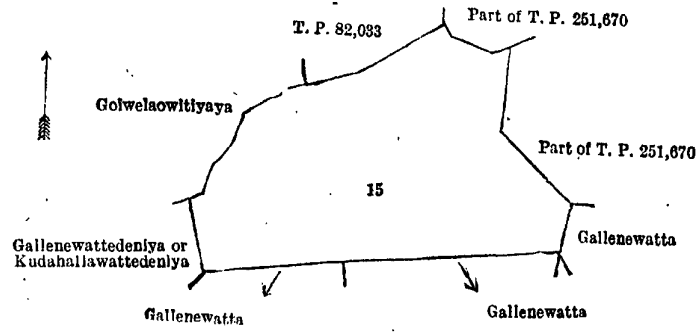
Scale of 4 Chains to an Inch.

A. H. G. DAWSON,  
for Surveyor-General.

II.—Preliminary plan 80.

Lot.	Name of Land.	Extent, A. R. P.
15	Malambekele <i>alias</i> Gallenewatta (cemetery)	2 3 37

and bounded as follows : on the north by Goiwelaowitiyaya (private), T. P. 82,033, part of T. P. 251,670 ; on the east by part of T. P. 251,670, Gallenewatta claimed by Kannangara Koralalage Don Carolis Appuhamy and others ; on the south by Gallenewatta claimed by Kannangara Koralalage Don Carolis Appuhamy and others ; on the west by Gallenewattedeniya or Kudahallawattedeniya claimed by Kannangara Koralalage Eddoris Appuhamy and others, Goiwelaowitiyaya (private).



Surveyor-General's Office,  
Colombo, March 22, 1917.

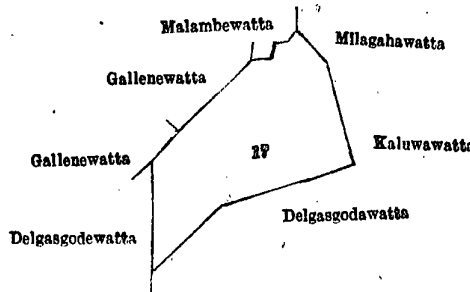
Scale of 4 Chains to an Inch.

A. H. G. DAWSON,  
for Surveyor-General.

III.—Preliminary plan 80.

Lot.	Name of Land.	Extent, A. R. P.
17	Mailagahawatta	1 0 27

and bounded as follows : on the north by Gallenewatta claimed by Kannangara Korallalage Don Carolis Appuhamy and others, Malambewatta claimed by Kannangara Korallalage Don Davith Appuhamy and others ; on the east by Milagahawatta claimed by K. Don Thomis Appuhamy and others, Kaluwawatta claimed by Kannangara Korallalage Don Davith Appuhamy and others ; on the south by Kaluwawatta claimed by Kannangara Korallalage Don Davith Appuhamy and others, Delgasgodawatta claimed by Don Carolis Appuhamy and others ; on the west by Delgasgodewatta claimed by Kannangara Korallalage Don Carolis Appuhamy and others.



Surveyor-General's Office,  
Colombo, March 22, 1917.

Scale of 4 Chains to an Inch.

A. H. G. DAWSON,  
for Surveyor-General.

IV.—Preliminary plan 80.

Lot.	Name of Land.	Extent, A. R. P.	Lot.	Name of Land.	Extent, A. R. P.
23	Medaketiyadeniya	0 2 15	41	Elabodaketiyakumbura	9 1 9
40D	Kiriligahaowitadeniya	2 0 1	41C	Nedunkandeliyaddeowita	9 0 24
40H	Kiriligahaowita	20 0 38	41F	Kiriligahaowitadeniya	2 3 26
40 O	Kiriligahaowitadeniya	0 3 1			
40 S	Ambagastuduwekumburedeniya	1 2 11			46 2 5

and bounded as follows : on the north by Goiwelaowitiyaya (private), the Lulbaduwa-ela belonging to the Crown, Goiwelaowitiyaya (private), Pitawattedeniya belonging to the Crown, Pitawatta claimed by Hetti Arachchige Amaris Appuhamy and others, Pitawattadeniya belonging to the Crown, Ambagahawatta *alias* Kamburallagewatta (private) ; on the east by Ambagahawatta *alias* Kamburallagewatta (private), Kamburellewatta claimed by Don Deonis Appuhamy, Ambagastuduwewita claimed by Kannangara Korallalage Don Thiodoris Appuhamy and others ; on the south by part of T. P. 182,154, Kiriligahaowitadeniya (private), Kadola claimed by the Crown, Lulbaduwa-ela claimed by the Crown, Kadola claimed by the Crown ; on the west by the village limit of Ittapana, a road from Ittapana to Halwala claimed by the Crown, Medaketiyadeniya (private).

NOTE.—The following lots lying within the above boundaries are excluded from this part of the notice, and their aggregate acreage of 13 acres 2 roods and 10 perches is not included in the acreage of 46 acres 2 roods and 5 perches given above :—

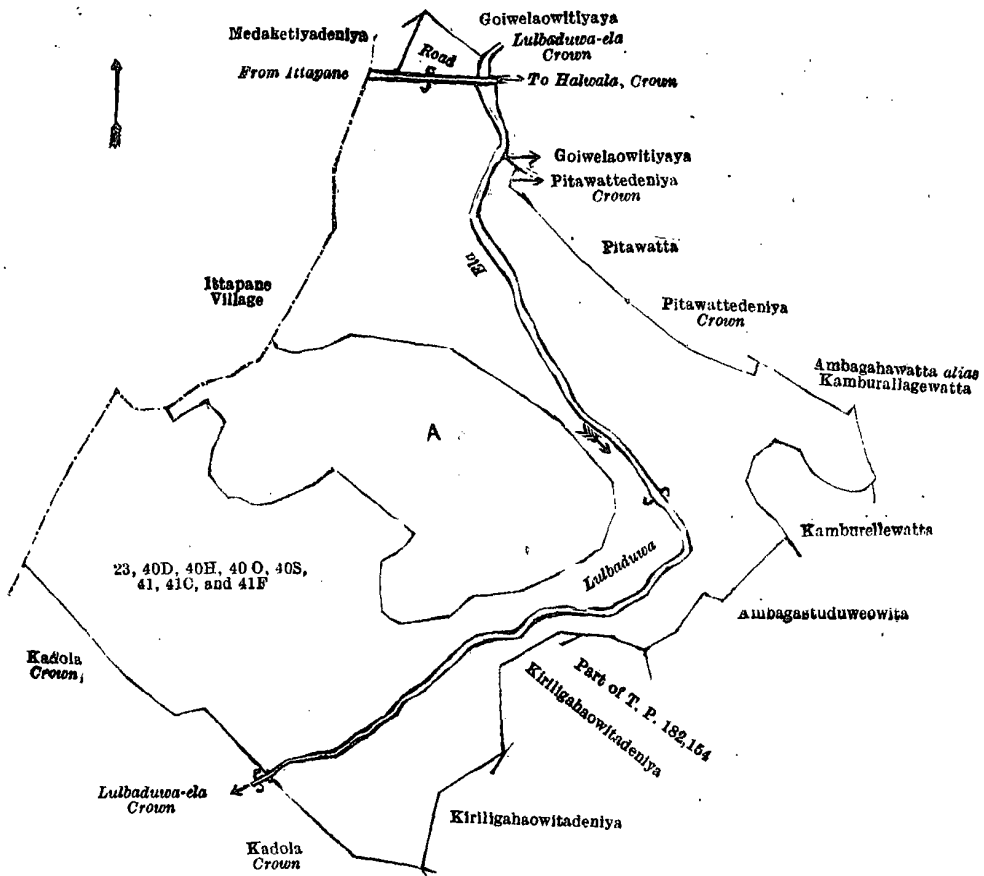
Preliminary plan 80.

Lot.	Name of Land.	Extent, A. R. P.	Lot.	Name of Land.	Extent, A. R. P.
A 28	Part of T. P. 175,525	11 3 17	A 40P	Kiriligahaowitadeniya	0 0 21
A 40A	Kiriligahaowitadeniya	0 0 4	A 40Q	Do. part of T. P. 112,353	0 0 12
A 40B	Do. part of T. P. 175,525	0 1 7	A 40R	Do.	0 0 15
A 40C	Do.	0 0 22	A 41D	Elabodaketiyadeniya	0 0 16
A 40E	Part of T. P. 175,525	0 0 6	A 41E	Do. part of T. P. 175,525	0 0 7
A 40F	Kiriligahaowitadeniya	0 1 15	A 41G	Kiriligahaowitadeniya	0 0 5
A 40G	Part of T. P. 175,525	0 1 3			
A 40N	Do.	0 0 20			13 2 10

[For Diagram see page 979.]

V.—Preliminary plan 80.

Lot.	Name of Land.	Extent, A. R. P.
29	Kadola	20 3 24
45	Part of Bentota-ganga (river)	15 0 32
		36 0 16

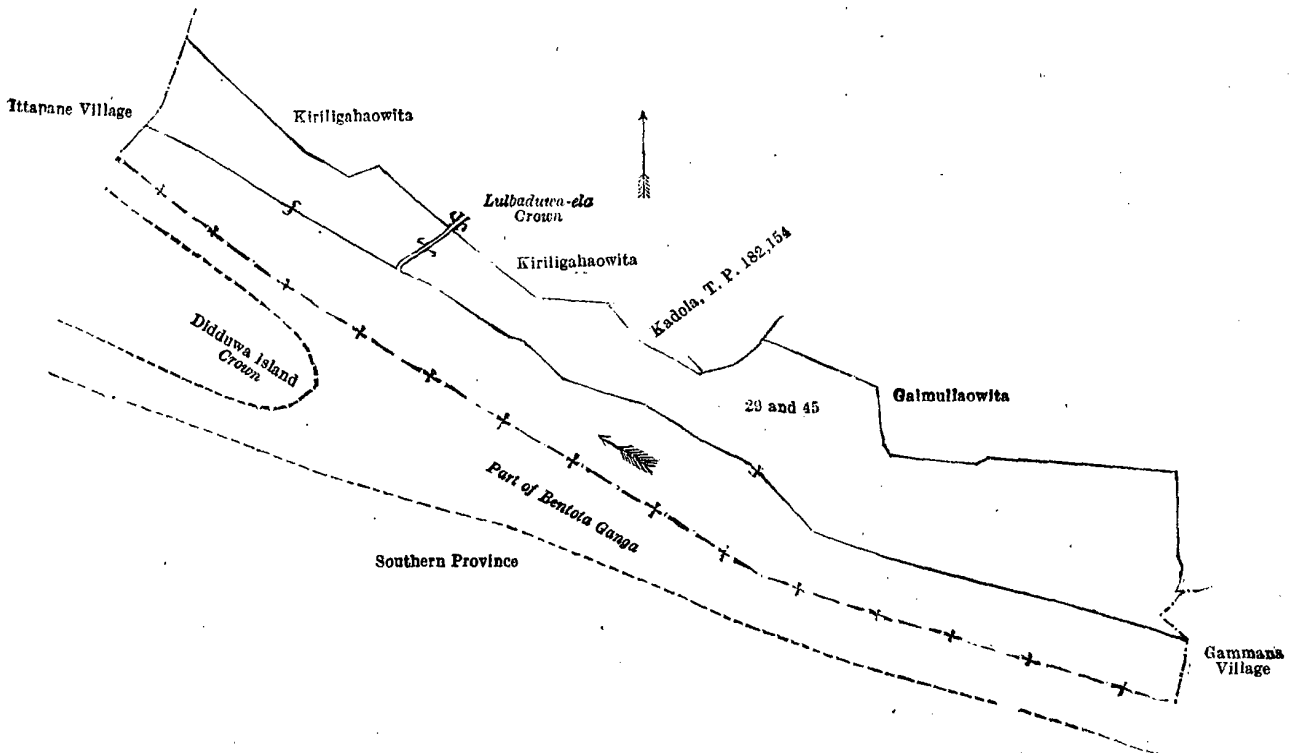


Surveyor-General's Office,  
Colombo, March 22, 1917.

Scale of 8 Chains to an Inch.

A. H. G. DAWSON,  
for Surveyor-General.

and bounded as follows: on the north by Kiriligahaowita claimed by A. H. J. de Silva and others, the Lulbaduwa-ela claimed by the Crown, Kiriligahaowita claimed by A. H. J. de Silva and others, Kadola (private), T. P. 182,154, Galmullaowita claimed by Kannangara Korallalage Don Carolis Appuhamy and others; on the east by Galmullaowita claimed by Kannangara Korallalage Don Carolis Appuhamy and others, the village limit of Gammana; on the south by the boundary of Southern Province (part of Bentota-ganga); on the west by the village limit of Ittapana.



Surveyor-General's Office,  
Colombo, March 22, 1917.

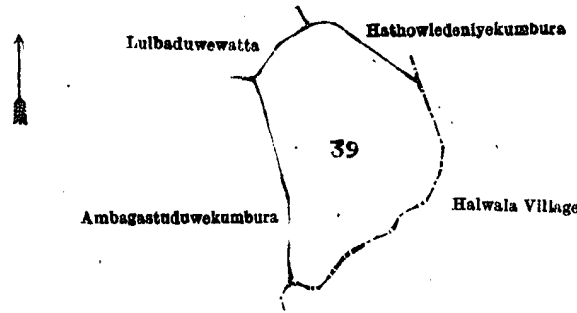
Scale of 8 Chains to an Inch.

A. H. G. DAWSON,  
for Surveyor-General.

VI.—Preliminary plan 80.

Lot.	Name of Land.	Extent, A. R. P.
39	Kerawalawatta	1 2 1

and bounded as follows : on the north by Lulbaduwewatta claimed by Chalambage Juwanis Appu, Hathowledeniya-kumbura claimed by Kannangara Korallalage Don Lewis Jayatilaka and others ; on the east and south by the village limit of Halwala ; on the west by Ambagastuduwekumbura claimed by K. K. Don Theodoris Jayatilaka and others.



Surveyor-General's Office,  
Colombo, March 22, 1917.

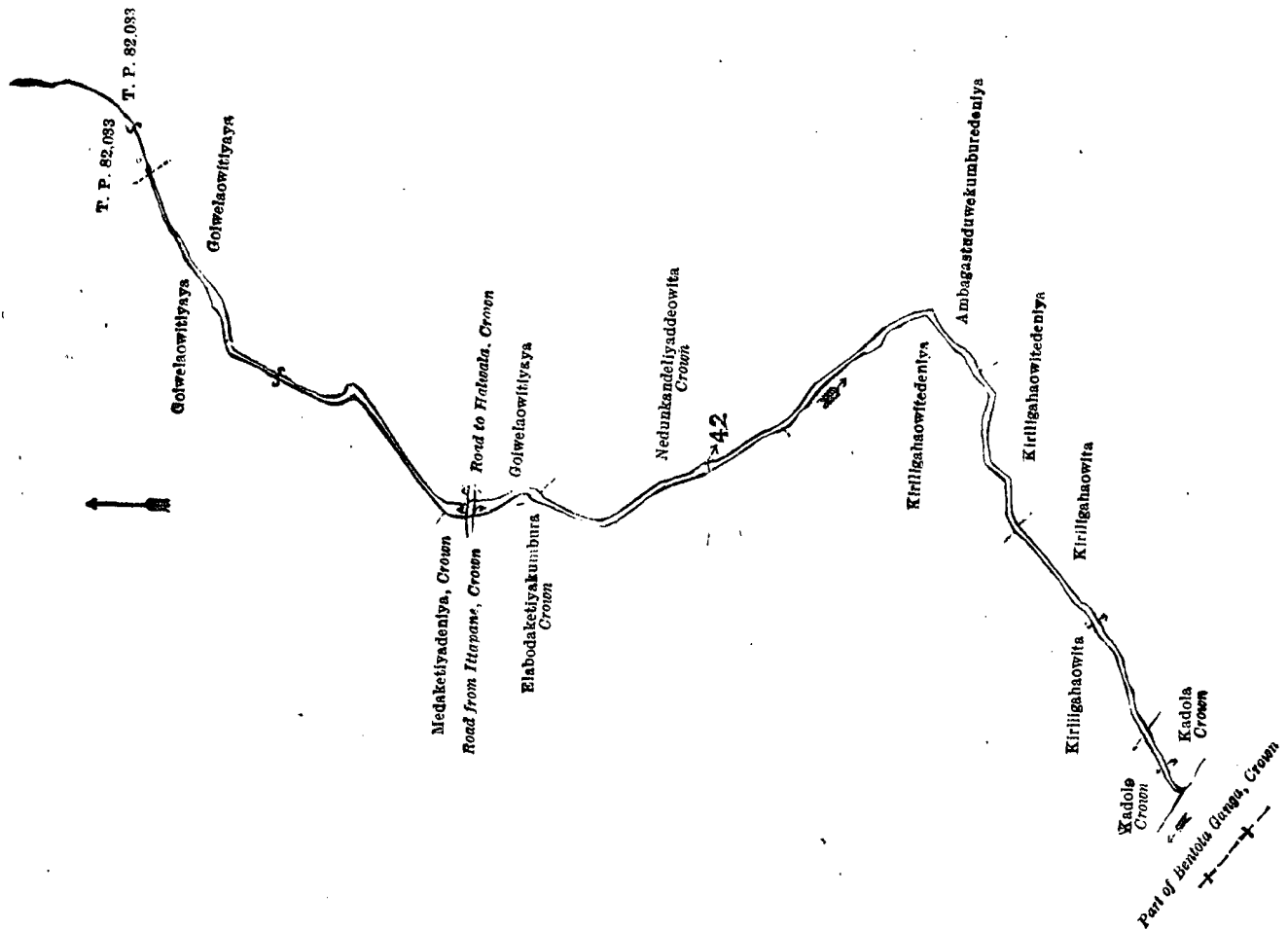
Scale of 4 Chains to an Inch.

A. H. G. DAWSON,  
for Surveyor-General.

VII.—Preliminary plan 80.

Lot.	Name of Land.	Extent, A. R. P.
42	Lulbduwa-ela and Bentota-ganga (stream)	1 1 33

and bounded as follows : on the north by Goiwelaowitiyaya (private), T. P. 82,033 ; on the east by T. P. 82,033, Goiwela-witiyaya (private), a road to Halwala claimed by the Crown, Goiwelaowitiyaya (private), Nedunkandeliyaddeowita claimed by the Crown, Ambagastuduwekumburedeniya claimed by Alexander Francis Kannangara, Kiriligahaowitenedeniya claimed by Alexander Francis Kannangara, Kiriligahaowita claimed by A. H. J. de Silva and others, Kadola claimed by the Crown ; on the south by part of Bentota-ganga claimed by the Crown ; on the west by Kadola claimed by the Crown, Kiriligahaowita claimed by A. H. J. de Silva and others, Kiriligahaowitenedeniya claimed by Alexander Francis Kannangara, Elabodaketiya-kumbura claimed by the Crown, road from Ittapana claimed by the Crown, Medaketiyadeniya claimed by the Crown.



Surveyor-General's Office,  
Colombo, March 22, 1917.

Scale of 8 Chains to an Inch.

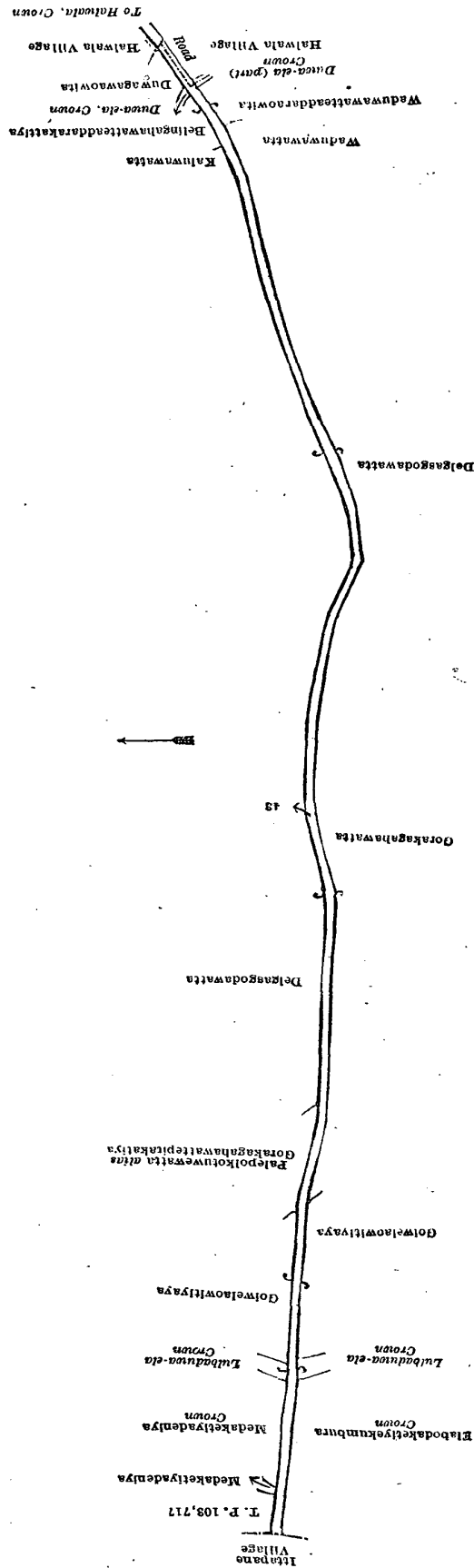
A. H. G. DAWSON,  
for Surveyor-General.

VIII.—Preliminary plan 80.

Lot.	Name of Land.	Extent, A. R. P.
43	Road from Halwala to Ittapana	1 0 24

and bounded as follows : on the north by T. P. 103,717, Medavetiadeniya (private), Medaketiyadeniya claimed by the Crown, Lulbduwa-ela claimed by the Crown, Goiwelaowitiyaya (private), Palepolkotuwewatta *alias* Gorakagahawatte-pitakatiya claimed by Kannangara Korallalage Don Lewis Jayatilaka and others, Delgasgodawatta claimed by Don

Carolus Appuhamy and others, Kaluwawatta claimed by Kannangara Korallalage Don Davith Appuhamy and others, Balingahawatta-addarakattiya claimed by Suriya Kannangara Korallalage Isohamy, Duwa-ela claimed by the Crown Duwagawaowita claimed by Kannangara Korallalage Don Davith Appuhamy and others; on the east by the village limit of Halwala; on the south by Duwa-ela (part) claimed by the Crown, Waduwaatteaddaraowita claimed by Don Lewis Jayatilaka, Waduwaatta (private), Delgasgodawatta claimed by Don Carolus Appuhamy and others, Gorakagahawatta claimed by Kannangara Korallalage Don Lewis Jayatileka and others, Goiwelawitiyaya (private), Lulbaduwa-ela claimed by the Crown, Elabodaketiyakumbura claimed by the Crown; on the west by the village limit of Ittapana.



Surveyor-General's Office,  
Colombo, March 22, 1917.

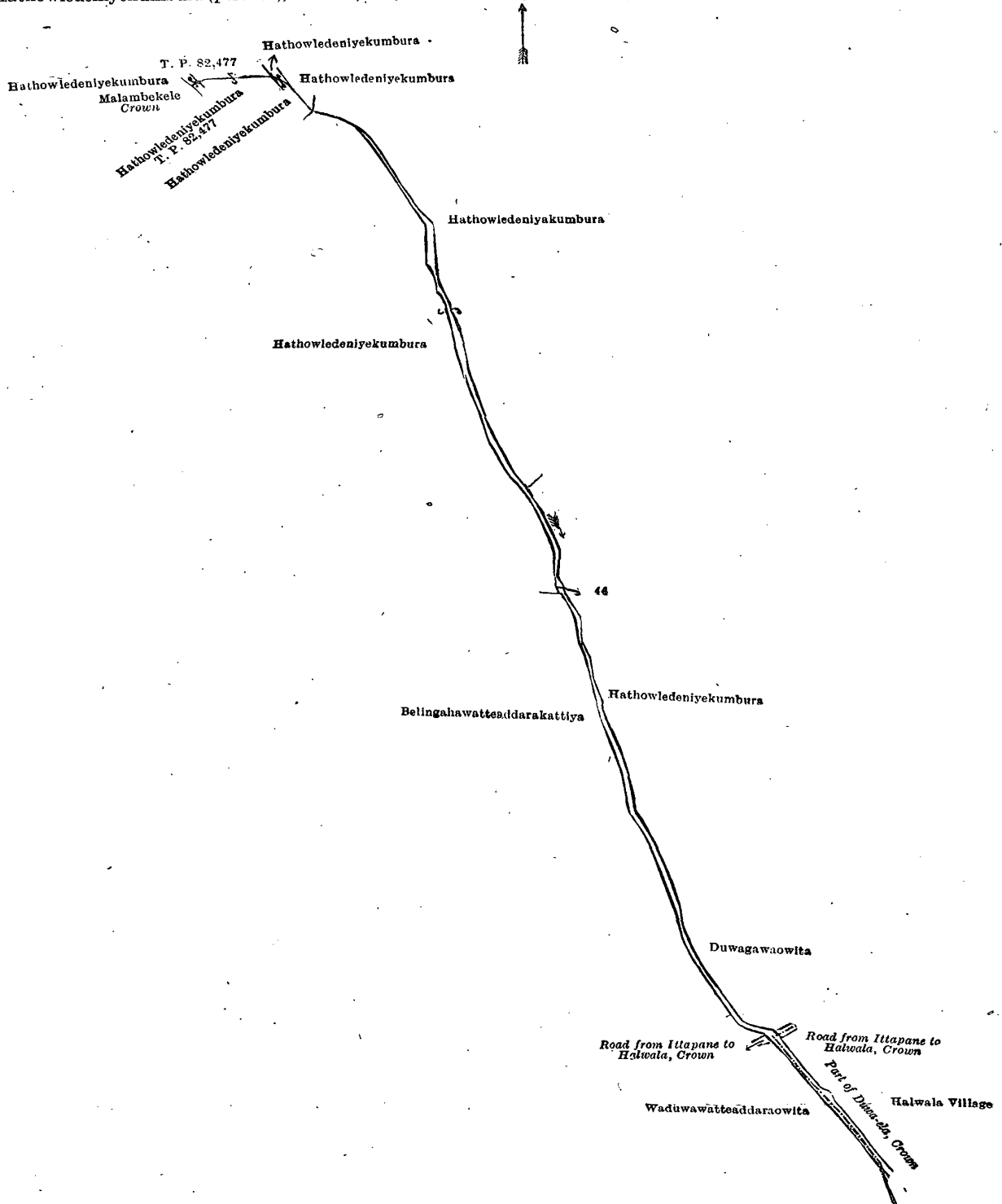
Scale of 4 Chains to an Inch.

A. H. G. DAWSON,  
for Surveyor-General.  
D 3

IX.—Preliminary plan 80.

Lot. 44	Name of Land. Lulbaduwa-ela or Duwa-ela	Extent, A. R. P. 0 1 33
------------	--	----------------------------

and bounded as follows: on the north by Hathowledenyekumburewatta (private), T. P. 82,477, Hathowleden yakumbura (private); on the east by Hathowledenyekumbura (private), Hathowledenyekumbura, claimed by Kannangara Korallalage Don Lewis Jayatileka and others, Duwagawaowita claimed by Kannangara Korallalage Don Davith Appuhamy and others, a road from Ittapana to Halwala claimed by the Crown; on the south by part of Duwa-ela claimed by the Crown (the village limit of Halwala), Waduwaowatta-addaraowita claimed by Don Lewis Jyatilaka, a road from Ittapana to Halwala claimed by the Crown; on the west by Belingahawatteaddarakattiya claimed by Suriya Kannangara Korallalage Ischamy, Hathowledenyekumbura (private), T. P. 82,477; Hathowledenyekumbura (private), Malambekele claimed by the Crown.



Surveyor-General's Office,  
Colombo, March 22, 1917.

Scale of 4 Chains to an Inch.

Kalutara, S. O. 5—1917.

A. H. G. DAWSON,  
for Surveyor-General.

Anuradhapura Notice No. 6,402.

Notice under "The Waste Lands Ordinances of 1897, 1899, 1900, and 1903."

TAKE notice that unless within three months from June 22, 1917, the persons, if any, who claim any interest in the lands hereinafter mentioned or in any one or more of such lands or to some interest therein make claim in person or in writing to the said lands or any of them or to some interest therein to T. G. Willett, Esq., Special Officer appointed under section 28 of "The Waste Lands Ordinances of 1897, 1899, 1900, and 1903," at his office at Fort, Colombo.

Such Special Officer, in pursuance of the powers vested in him by the said Ordinances, will declare by writing under his hand that the said lands, or such of them as to which no claim has been made, are the property of the Crown.

T. G. WILLETT,  
Special Officer.

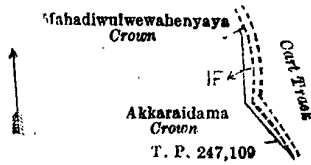
*Description of the Lands referred to.*

The following lots situated in the village of Mahadiwulwewa, in the Alut Kadawat tulana of the Kadawat korale of the Nuwaragam palata, in the North-Central Province, as described in the annexed diagrams :—

I.—Preliminary plan 634.

Lot.	Name of Land.	Extent, A. R. P.
1F	Path reservation	0 0 5

and bounded as follows : on the north by Mahadiwulwewahenyaya belonging to the Crown ; on the east by a cart track ; on the south by T. P. 247,109 ; on the west by Akkaraidama belonging to the Crown.



Surveyor-General's Office,  
Colombo, August 3, 1916.

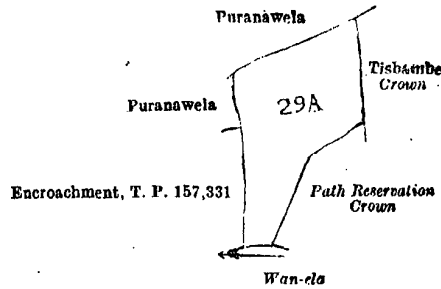
Scale of 4 Chains to an Inch.

G. K. THORNHILL,  
for Surveyor-General.

II.—Preliminary plan 634.

Lot.	Name of Land.	Extent, A. R. P.
29A	Tisbamba	0 3 8

and bounded as follows : on the north by Puranawala claimed by Ranhamy Nakatherala and others ; on the east by Tisbamba belonging to the Crown, path reservation belonging to the Crown ; on the south by Wan-ela ; on the west by encroachment by T. P. 157,331, Puranawella (private).



Surveyor-General's Office,  
Colombo, August 3, 1916.

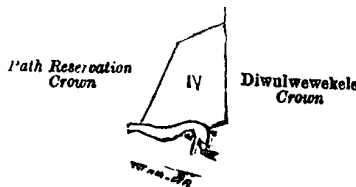
Scale of 4 Chains to an Inch.

G. K. THORNHILL,  
for Surveyor-General.

III.—Preliminary plan 634.

Lot.	Name of Land.	Extent, A. R. P.
IV	Diulwewekele	0 1 6

and bounded as follows : on the north by a path reservation declared to be the property of the Crown under the Waste Lands Ordinances ; on the east by Diulwewekele declared to be the property of the Crown under the Waste Lands Ordinances ; on the south by Diulwewekele declared to be the property of the Crown under the Waste Lands Ordinances, the Wan-ela ; on the west by a path reservation declared to be the property of the Crown under the Waste Lands Ordinances.



Surveyor-General's Office,  
Colombo, January 23, 1917.

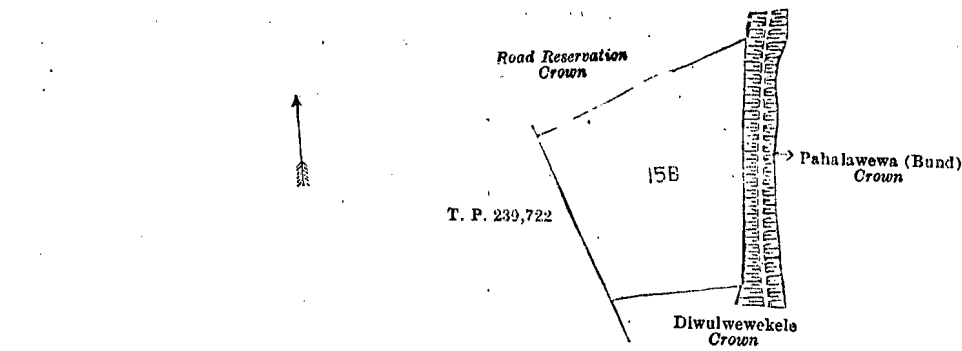
Scale of 4 Chains to an Inch.

A. H. G. DAWSON,  
for Surveyor-General.

IV.—Preliminary plan 634.

Lot.	Name of Land.	Extent, A. R. P.
15B	Akkarahena	1 2 30

and bounded as follows : on the north by a road reservation declared to be the property of the Crown under the Waste Lands Ordinances ; on the east by Pahalawewa (bund) declared to be the property of the Crown under the Waste Lands Ordinances ; on the south by Diulwewekele declared to be the property of the Crown under the Waste Lands Ordinances ; on the west by T. P. 239,722.



Surveyor-General's Office,  
Colombo, January 23, 1917.

Scale of 4 Chains to an Inch.

A. H. G. DAWSON,  
for Surveyor-General.

Anuradhapura S. O. 29—1917.

### Anuradhapura Notice No. 6,403.

#### Notice under "The Waste Lands Ordinances of 1897, 1899, 1900, and 1903."

TAKE notice that unless within three months from June 22, 1917, the persons, if any, who claim any interest in the lands hereinafter mentioned or in any one or more of such lands or to some interest therein make claim in person or in writing to the said lands or any of them or to some interest therein to T. G. Willett, Esq., Special Officer appointed under section 28 of "The Waste Lands Ordinances of 1897, 1899, 1900, and 1903," at his office at Fort, Colombo :

Such Special Officer, in pursuance of the powers vested in him by the said Ordinances, will declare by writing under his hand that the said lands, or such of them as to which no claim has been made, are the property of the Crown.

T. G. WILLETT,  
Special Officer.

#### Description of the Lands referred to.

The following lots situated in the village of Rukadawewa, in the Moragalla Kadawat tulana of the Wilachchiya korale of the Nuwaragam palata, in the North-Central Province, as described in the annexed diagram :—

#### Preliminary plan 714.

Lot.	Name of Land.	Extent, A. R. P.	Lot.	Name of Land.	Extent, A. R. P.
1 ..	Palugahamukalana ..	.. 122 0 17	19 ..	Footpath (path) ..	.. 0 0 28
2 ..	Weliagare-ela (stream)	.. 1 3 17	20 ..	Nugagahayaya ..	.. 42 0 35
3 ..	Mahayayamukalana ..	.. 12 0 16	21 ..	Ehatugaha-ela (stream)	.. 0 2 0
4 ..	Weliagaremukalana ..	.. 29 3 0	25 ..	Footpath (reservation for path)	.. 0 1 18
5 ..	Mahayayahena ..	.. 257 2 0	28 ..	Godakirillagahahena (reservation for tank bund)	.. 3 2 34
6 ..	Rambawewa (abandoned tank bund) ..	.. 0 2 9	29 ..	Karuwalagahahena (reservation for stream)	.. 0 1 4
7 ..	Footpath (path) ..	.. 0 1 22	30 ..	Wan-ela (stream) ..	.. 0 0 9
8 ..	Kiulewalamukalana ..	.. 94 3 4	32 ..	Footpath (path) ..	.. 0 0 4
9 ..	Dambagahayayehena ..	.. 260 0 12	33 ..	Karuwalagahahena and Palugahahena	4 3 4
10 ..	Godawala-ela (stream) ..	.. 0 1 21	34 ..	Tisbamba ..	.. 1 1 35
11 ..	Rukadawewa (tank) ..	.. 34 0 13	36 ..	Horrow-ela (stream) ..	.. 0 0 19
12 ..	Elapatwewa (tank) ..	.. 11 3 17	38 ..	Cart track (path) ..	.. 0 3 0
13 ..	Footpath (path) ..	.. 0 1 13	39 ..	Godakirillagahayayehena	.. 135 1 28
14 ..	Kombagahalandahena ..	.. 22 1 26	40 ..	Kombagahamukalana	.. 9 1 1
15 ..	Minipitiya (cemetery) ..	.. 0 2 18			
16 ..	Pathway (path) ..	.. 0 0 8			
17 ..	Galpitiyamukalana ..	.. 15 1 9			
18 ..	Nugagahayaya ..	.. 114 3 10			1,178 0 11

and bounded as follows : on the north by the village limit of Horuwila, the village limit of Talgaswewa ; on the east by the village limit of Weliyawa, the village limit of Lindawewa ; on the south by the village limit of Timbriwewa ; on the west by the village limit of Galkadawala, the village limit of Horuwila.

NOTE.—The following lots lying within the above boundaries are excluded from this notice, and their aggregate acreage of 32 acres 3 roods and 1 perch is not included in the acreage of 1,178 acres and 11 perches given above :—

#### Preliminary plan 714.

Lot.	Name of Land.	Extent, A. R. P.	Lot.	Name of Land.	Extent, A. R. P.
22 ..	Akkaraidama T. Ps. 233,102, 233,101	.. 11 1 7	31 ..	Karuwalagahahena T. P. 300,728	.. 0 1 8
23 ..	Do. ..	.. 0 1 3	35 ..	Murungagahawatta ..	.. 2 0 11
24 ..	Palugahahena T. P. 313,044	.. 1 1 32	37 ..	Puranawela ..	.. 12 2 1
26 ..	Do. T. P. 313,043	.. 1 0 5			
27 ..	Elapatwewalanda T. Ps. 305,515, 301,866	.. 3 3 14			32 3 1

[For Diagram see page 985.]

### Anuradhapura Notice No. 6,404.

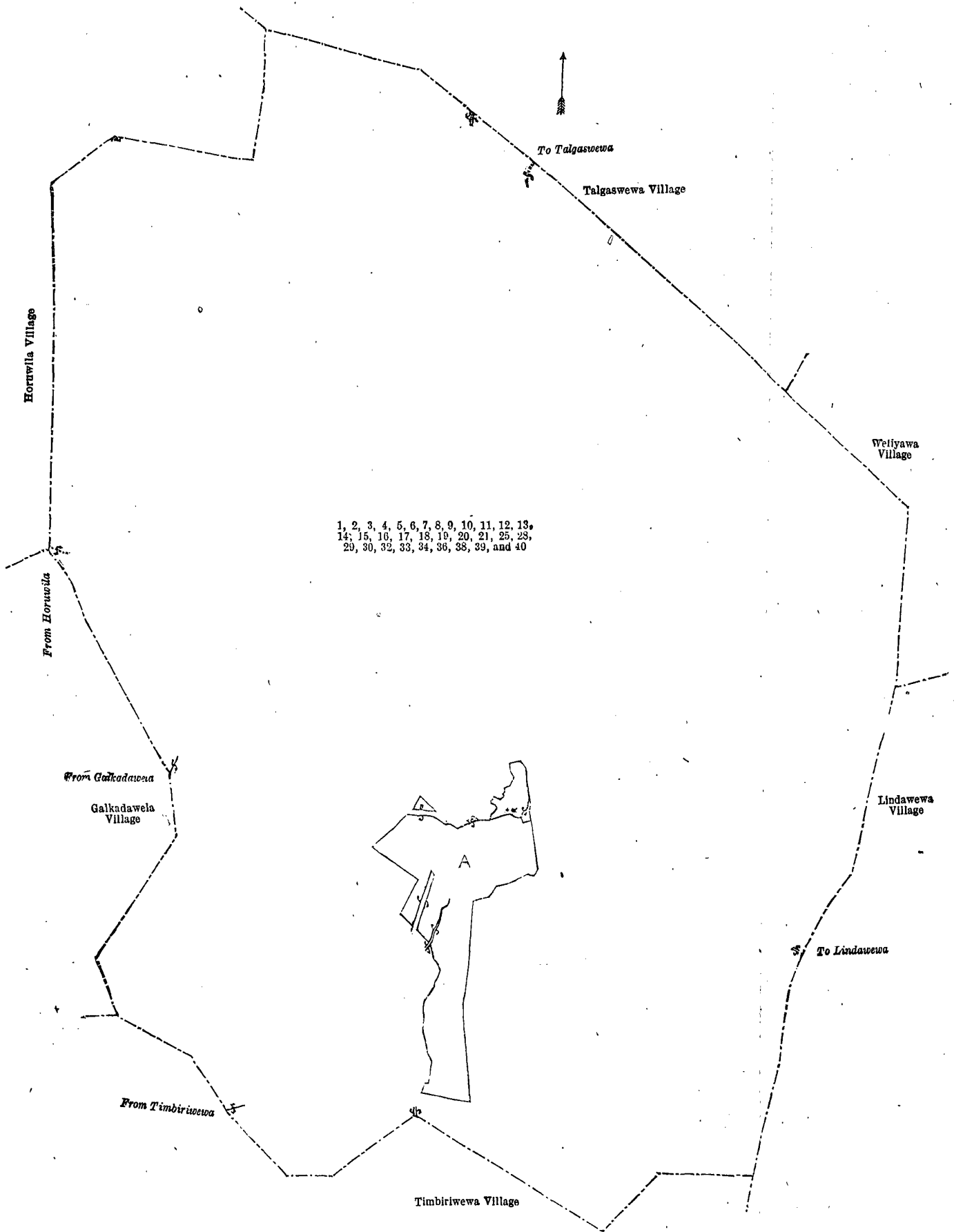
#### Notice under "The Waste Lands Ordinances of 1897, 1899, 1900, and 1903."

TAKE notice that unless within three months from June 22, 1917, the persons, if any, who claim any interest in the land hereinafter mentioned make claim in person or in writing to the said land or to some interest therein to T. G. Willett, Esq., Special Officer appointed under section 28 of "The Waste Lands Ordinances of 1897, 1899, 1900, and 1903," at his office at Fort, Colombo :

Such Special Officer, in pursuance of the powers vested in him by the said Ordinances, will declare by writing under his hand that the land, to which no claim has been made, is the property of the Crown.

T. G. WILLETT,  
Special Officer.





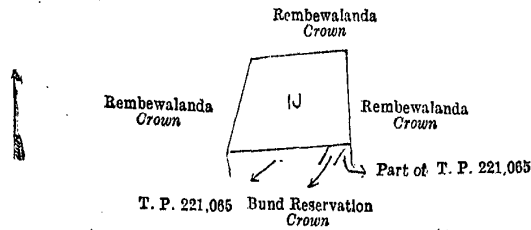
Surveyor-General's Office,  
Colombo, November 1, 1916.

Scale of 16 Chains to an Inch.  
Anuradhapura S. O. 30—1917.

G. K. THORNHILL,  
for Surveyor-General.

*Description of the Land referred to.*

The land commonly called or known as Rambewalanda, situate in the village of Rambewa, in the Alut Kadawat tulana of the Kadawat korale of the Nuwaragam palata, in the North-Central Province, containing in extent 2 acres 1 rood and 3 perches, and shown as lot 1J in preliminary plan 629 and in the annexed diagram; and bounded as follows: on the north and east by Rambewalanda declared to be the property of the Crown under the Waste Lands Ordinances; on the south by part of T. P. 221,065, bund reservation declared to be the property of the Crown under the Waste Lands Ordinances, T. P. 221,065; on the west by Rambewalanda declared to be the property of the Crown under the Waste Lands Ordinances.



Scale of 8 Chains to an Inch.

Surveyor-General's Office,  
Colombo, February 22, 1917.

Anuradhapura S. O. 31—1917.

A. H. G. DAWSON,  
for Surveyor-General.

**Anuradhapura Notice No. 6,405.**

**Notice under "The Waste Lands Ordinances of 1897, 1899, 1900, and 1903."**

TAKE notice that unless within three months from June 22, 1917, the persons, if any, who claim any interest in the lands hereinafter mentioned or in any one or more of such lands or to some interest therein make claim in person or in writing to the said lands or any of them or to some interest therein to T. G. Willett, Esq., Special Officer appointed under section 28 of "The Waste Lands Ordinances of 1897, 1899, 1900, and 1903," at his office at Fort, Colombo:

Such Special Officer, in pursuance of the powers vested in him by the said Ordinances, will declare by writing under his hand that the said lands, or such of them as to which no claim has been made, are the property of the Crown.

T. G. WILLETT,  
Special Officer.

*Description of the Lands referred to.*

The following lots situated in the village of Gallelegama, in the Kandu tulana of the Kadawat korale of the Nuwaragam palata, in the North-Central Province, as described in the annexed diagram:—

Preliminary plan 645.

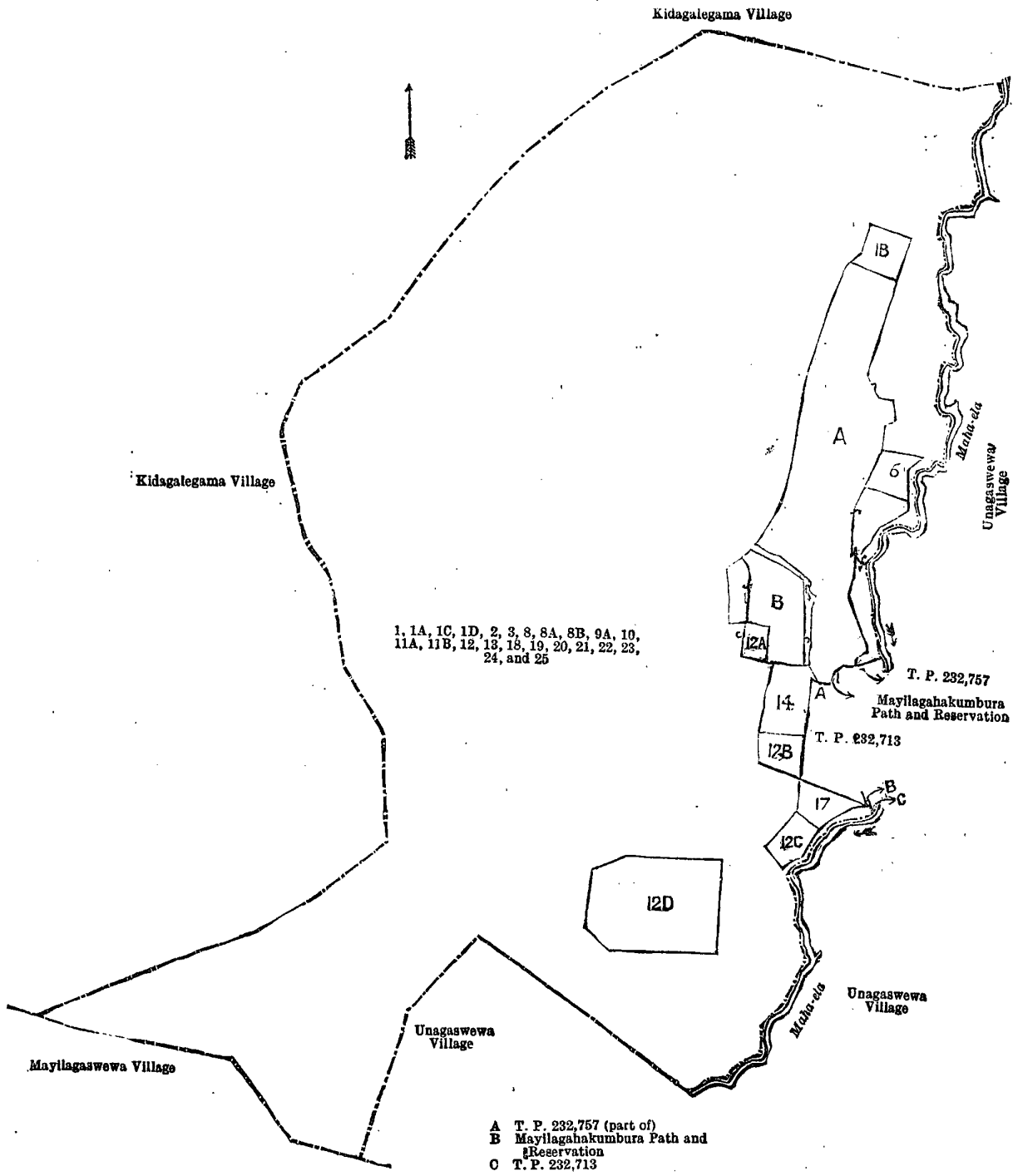
Lot.	Name of Land.	Extent, A. R. P.	Lot.	Name of Land.	Extent, A. R. P.
1	Boradamanagahahena, Bogahahena, Ehetugahahena, Kongahahena	100 2 20	11B	Dambagahalanda (path reservation)	0 0 9
1A	Chena reserve	84 3 18	12	Kudawewalanda	58 1 36
1C	Cemetery and path reservation	0 2 5	13	Kudawewemukalana	133 1 25
1D	Kongahahena	80 0 23	18	Stream	0 0 17
2	Gallelegamawewa (tank and bund)	44 3 10	19	Werugala-ela (stream)	0 1 13
3	Bund reservation	1 3 32	20	Kudawewa-ela (stream)	0 1 9
8	Gallelegamakele	2 2 20	21	Kudawekanda (palu tank and bund)	0 2 23
8A	Part of Tisbamba	0 1 0	22	Footpath	0 0 3
8B	Do.	0 0 37	23	Stream	0 0 12
9A	Do.	0 0 31	24	Footpath	0 0 33
10	Do.	0 2 33	25	Vallie-ela (stream)	0 1 8
11A	Dambagahalanda (path reservation)	0 0 24			511 0 1

and bounded as follows: on the north by the village limit of Kidagalegama; on the east by the village limit of Unagaswewa (the Maha-ela), T. P. 232,757, Mayilagahakumbura (path and reservation) claimed by A. Punched and others, part of T. P. 232,757, T. P. 232,713, Mayilagahakumbura (path and reservation) claimed by A. Punched and others, T. P. 232,713, the village limit of Unagaswewa (the Maha-ela); on the south by the village limit of Unagaswewa (the Maha-ela), the village limit of Unagaswewa, the village limit of Mayilagaswewa; on the west by the village limit of Kidagalegama.

NOTE.—The following lots lying within the above boundaries are excluded from this notice; and their aggregate acreage of 65 acres 1 rood and 11 perches is not included in the acreage of 511 acres and 1 perch given above:—

Preliminary plan 645.

Lot.	Name of Land.	Extent, A. R. P.	Lot.	Name of Land.	Extent, A. R. P.
A 9	Puranawatta	3 3 6	1B	Alutaccara, T. P. 321,307	2 0 7
A 3½	T. P. 258,450 (part)	3 2 13	6	T. P. 320,583	2 0 22
A 3¼A	Akkarawela	0 1 0	12A	T. P. 320,582	1 0 6
A 3¼B	Do.	0 0 31	12B	T. P. 320,585	2 0 1
A 4	Puranagangoda	1 0 5	12C	T. P. 320,581	2 0 8
A 5	Puranawela	20 2 12	12D	T. P. 320,492	13 0 32
A 7	Oyalanda, T. P. 319,584	1 3 32	14	Hurigahalandu	2 3 1
B 11	T. P. 268,380 (part) T. P. 269,823	5 1 28	17	T. P. 320,538	2 0 29
B 13A	Kudawewemukalana, T. P. 319,598	1 0 14			
B 13B	T. P. 268,380 (part)	0 0 4			65 1 11



1, 1A, 1C, 1D, 2, 3, 8, 8A, 8B, 9A, 10, 11A, 11B, 12, 13, 14, 15, 16, 17, 18, 19, 20, 21, 22, 23, 24, and 25

T. P. 232,757  
Maylagahakumbura Path and Reservation

T. P. 232,713

A T. P. 232,757 (part of)  
B Maylagahakumbura Path and Reservation  
C T. P. 232,713

Scale of 16 Chains to an Inch.

Surveyor-General's Office,  
Colombo, June 24, 1916.

Anuradhapura S. O. 32—1917.

G. K. THORNHILL,  
for Surveyor-General.

**Anuradhapura Notice No. 6,406.**

**Notice under "The Waste Lands Ordinances of 1897, 1899, 1900, and 1903."**

TAKE notice that unless within three months from June 22, 1917, the persons, if any, who claim any interest in the land hereinafter mentioned make claim in person or in writing to the said land or to some interest therein to T. G. Willett, Esq., Special Officer appointed under section 28 of "The Waste Lands Ordinances of 1897, 1899, 1900, and 1903," at his office at Fort, Colombo:

Such Special Officer, in pursuance of the powers vested in him by the said Ordinances, will declare by writing under his hand that the land, to which no claim has been made, is the property of the Crown.

T. G. WILLETT,  
Special Officer.

*Description of the Land referred to.*

The following lot situated in the villages of Tammannewa, Erunkuttukulama, Ihalatammannewa, and Kuda Memabendiwewa, in the Pahala Kelegam tulana of the Wilachchiya korale of the Nuwaragam palata, in the North-Central Province, as described in the annexed diagram:—

Topo preliminary plan 4.

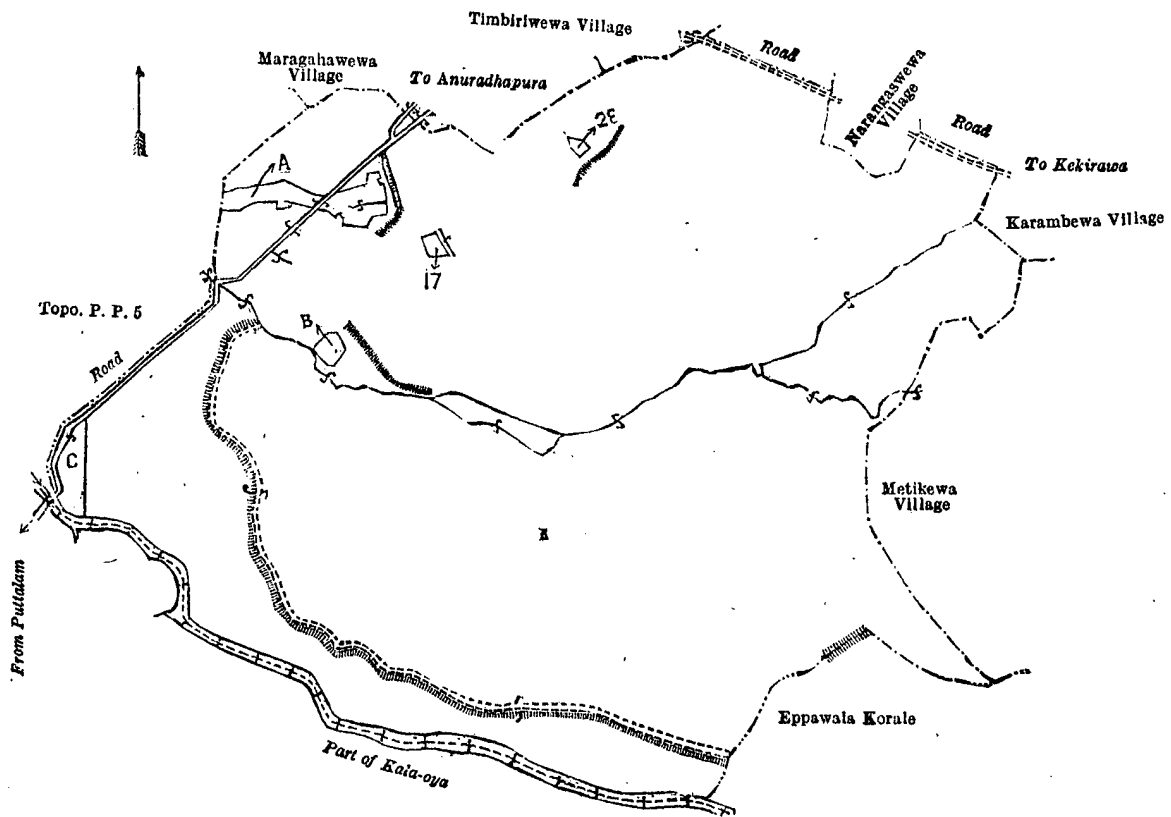
Lot.	Name of Land.	Extent, A. R. P.
I	Memabendaelemukalana Tottawalamukalana	8,709 2 26

and bounded as follows: on the north by the village limit of Maragahawewa, the village limit of Timbiriwewa, a road, the village limit of Narangaswewa, a road; on the east by the village limit of Karambewa, the village limit of Metikewa; on the south by the boundary of Eppawala korale, part of the Kala-oya; on the west by part of the Kala-oya, topo preliminary plan 5, a road, topo preliminary plan 5.

NOTE.—The following lots lying within the above-mentioned boundaries are excluded from this notice, and their aggregate acreage of 155 acres 3 roods and 30 perches is not included in the acreage of 8,709 acres 2 roods and 26 perches given above:—

Topo preliminary plan 4.

Lot.	Name of Land.	Extent, A. R. P.	Lot.	Name of Land.	Extent, A. R. P.
A 2	Kongaha-accarawela (T. Ps. 213,121 and 239,665)	28 2 26	B 22	Helambagahalanda	0 0 11
A 3	Kongahawela	1 0 4	B 23	Do.	0 0 12
A 4	Siyambalagahalanda	3 3 18	B 24	Do.	0 0 21
A 5	Wan-ela (stream)	0 2 18	B 25	Do.	0 0 32
A 6	Kongahawela	0 3 26	B 26	Do.	0 0 24
A 7	Kohombavembuvelanda	0 1 5	B 27	Helambagahakumbura	14 1 11
A 8	Puranawela	2 3 28	B 28	Godakirilagahakumbura	4 3 3
A 9	Do.	17 3 21	C 29	Cart road	1 2 19
A 10	Gangoda	4 0 29	C 30	Moragahawelamukalana (reservation for road)	3 0 6
A 11	Accralanda	0 0 4	C 31	Moragahawelamukalana	24 3 27
A 12	Accaralanda, Kongahawatta, Dangahahena (T. Ps. 219,042, 232,595, 292,989, and 281,716)	12 0 37	C 32	Moragahawelamukalana (T. P. 303,250 and part of T. P. 179,168)	15 0 5
A 13	Kongahawatta (T. P. 232,594)	1 1 33	C 33	Old road	0 0 25
A 14	Path (path and reservation)	0 0 26	C 34	Palliyeidama (part of T. P. 179,168)	0 1 20
A 15	Wan-ela (stream)	0 3 3	C 35	Moragahawalamukalana (reservation for oya)	1 0 13
A 16	Dangahahena (reservation for stream)	3 0 34	C 36	Part of Kala-oya (stream)	1 2 37
A 17	Tammannewekele	7 1 8	C 37	Old road	0 0 11
B 18	Helambagahalanda	0 1 7	C 38	Moragahawalamukalana (reservation for oya)	1 2 11
B 19	Do.	0 0 21			
B 20	Do.	0 1 38			
B 21	Do.	0 0 36			
					155 3 30



Scale of 1 Mile to an Inch.

Surveyor-General's Office,  
Colombo, September 28, 1916.

G. K. THORNHILL,  
for Surveyor-General.

Anuradhapura S. O. 33—1917.

**Anuradhapura Notice No. 6,407.**

**Notice under "The Waste Lands Ordinances of 1897, 1899, 1900, and 1903."**

TAKE notice that unless within three months from June 22, 1917, the persons, if any, who claim any interest in the lands hereinafter mentioned or in any one or more of such lands or to some interest therein make claim in person or in writing to the said lands or any of them or to some interest therein to T. G. Willett, Esq., Special Officer appointed under section 28 of "The Waste Lands Ordinances of 1897, 1899, 1900, and 1903," at his office at Fort, Colombo :

Such Special Officer, in pursuance of the powers vested in him by the said Ordinances, will declare by writing under his hand that the said lands, or such of them as to which no claim has been made, are the property of the Crown.

T. G. WILLETT,  
Special Officer.

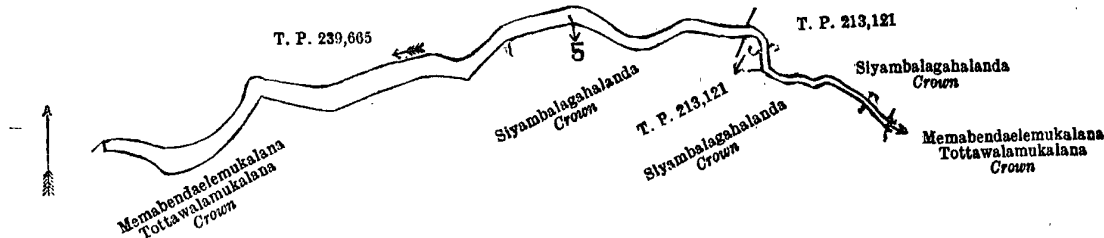
*Description of the Lands referred to.*

The following lots situated in the village of Tammannewa, in the Pahala Kelegam tulana of the Wilachchiya korale of the Nuwaragam palata, in the North-Central Province, as described in the annexed diagrams :—

**I.—Topo preliminary plan 4.**

Lot.	Name of Land.	Extent, A. R. P.
5	Wan-ela (stream)	0 2 18

and bounded as follows : on the north by T. P. 239,665, T. P. 213,121, Siyambalagahalanda claimed by the Crown ; on the east by Memabendaelemukalana Tottawalamukalana claimed by the Crown ; on the south by Siyambalagahalanda claimed by the Crown, T. P. 213,121, Siyambalagahalanda claimed by the Crown, Memabendaelemukalana Tottawalamukalana claimed by the Crown ; on the west by Memabendaelemukalana Tottawalamukalana claimed by the Crown.



Scale of 4 Chains to an Inch.

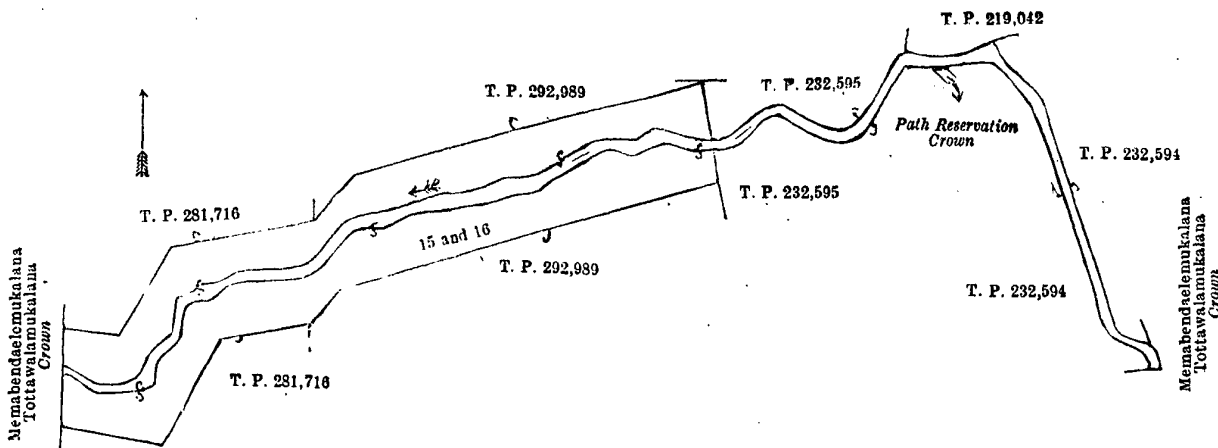
Surveyor-General's Office,  
Colombo, September 28, 1916.

G. K. THORNHILL,  
for Surveyor-General.

**II.—Topo preliminary plan 4.**

Lot.	Name of Land.	Extent, A. R. P.
15	Wan-ela (stream)	0 3 3
16	Dangahahena (reservation for stream)	3 0 34
		3 3 37

and bounded as follows : on the north by T. Ps. 281,716, 292,989, 232,595, 219,042 ; on the east by T. P. 232,594, Memabendaelemukalana Tottawalamukalana belonging to the Crown ; on the south by Memabendaelemukalana Tottawalamukalana belonging to the Crown, T. P. 232,594, path reservation claimed by the Crown, T. Ps. 232,595, 292,989, 281,716 ; on the west by Memabendaelemukalana Tottawalamukalana claimed by the Crown.



Scale of 4 Chains to an Inch.

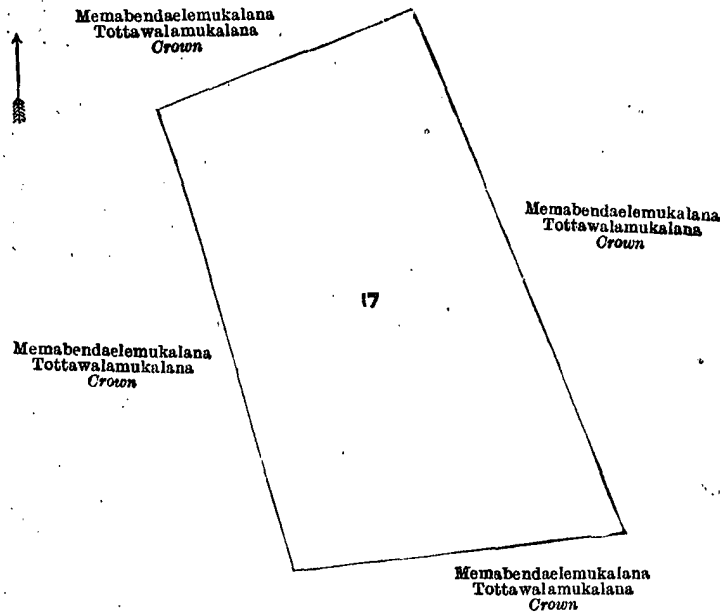
Surveyor-General's Office,  
Colombo, September 28, 1916.

G. K. THORNHILL,  
for Surveyor-General.

**III.—Topo preliminary plan 4.**

Lot.	Name of Land.	Extent, A. R. P.
17	Tammannewakele	7 1 8

and bounded as follows : on the north, east, south, and west by Memabendaelemukalana Tottawalamukalana claimed by the Crown.



Surveyor-General's Office,  
Colombo, September 28, 1916.

Scale of 4 Chains to an Inch.

G. K. THORNHILL,  
for Surveyor-General.

Anuradhapura S. O. 34—1917.

**Anuradhapura Notice No. 6,408.**

**Notice under "The Waste Lands Ordinances of 1897, 1899, 1900, and 1903."**

TAKE notice that unless within three months from June 22, 1917, the persons, if any, who claim any interest in the lands hereinafter mentioned or in any one or more of such lands or to some interest therein make claim in person or in writing to the said lands or any of them or to some interest therein to T. G. Willett, Esq., Special Officer appointed under section 28 of "The Waste Lands Ordinances of 1897, 1899, 1900, and 1903," at his office at Fort, Colombo:

Such Special Officer, in pursuance of the powers vested in him by the said Ordinances, will declare by writing under his hand that the said lands, or such of them as to which no claim has been made, are the property of the Crown.

T. G. WILLETT,  
Special Officer.

*Description of the Lands referred to.*

The following lots situated in the village of Ihalagama, in the Wilachchiya tulana of the Wilachchiya korale of the Nuwaragam palata, in the North-Central Province, as described in the annexed diagram:—

Preliminary plan 712:				Preliminary plan 712:			
Lot.	Name of Land.	Extent,	A. R. P.	Lot.	Name of Land.	Extent,	A. R. P.
1 ..	Ihalagamalanda ..	..	87 2 18	10 ..	Ela (stream) ..	..	0 0 12
2 ..	Ela (stream) ..	..	0 0 19	11 ..	Do. ( do. ) ..	..	0 1 10
3 ..	Ihalagamalanda ..	..	22 2 16	12 ..	Ihalagamalanda ..	..	4 2 23
4 ..	Ihalagamawewa (tank) ..	..	9 1 32	13 ..	Do. ..	..	11 1 34
5 ..	Ihalagamalanda (reservation for tank bund) ..	..	1 0 8	14 ..	Main road (part) ..	..	0 2 8
6 ..	Horow-ela (stream) ..	..	0 0 1				
7 ..	Ihalagamalanda (reservation for tank bund) ..	..	0 1 12				138 0 33

and bounded as follows: on the north and east by the village limit of Nochchiyagama; on the south by the main road from Anuradhapura to Puttalam (the village limit of Dunudambuwwewa); on the west by the village limit of Dunudambuwwewa, the village limit of Weliyawa, the village limit of Walpalagama.

NOTE.—The following lots lying within the above boundaries are excluded from this notice, and their aggregate acreage of 11 acres 1 rood and 22 perches is not included in the acreage of 138 acres and 33 perches given above:—

Preliminary plan 712.			
Lot.	Name of Land.	Extent,	A. R. P.
A 8 ..	Paluwatta ..	..	5 1 5
A 9 ..	Puranewela ..	..	6 0 17
			11 1 22

[For Diagram see page 991.]

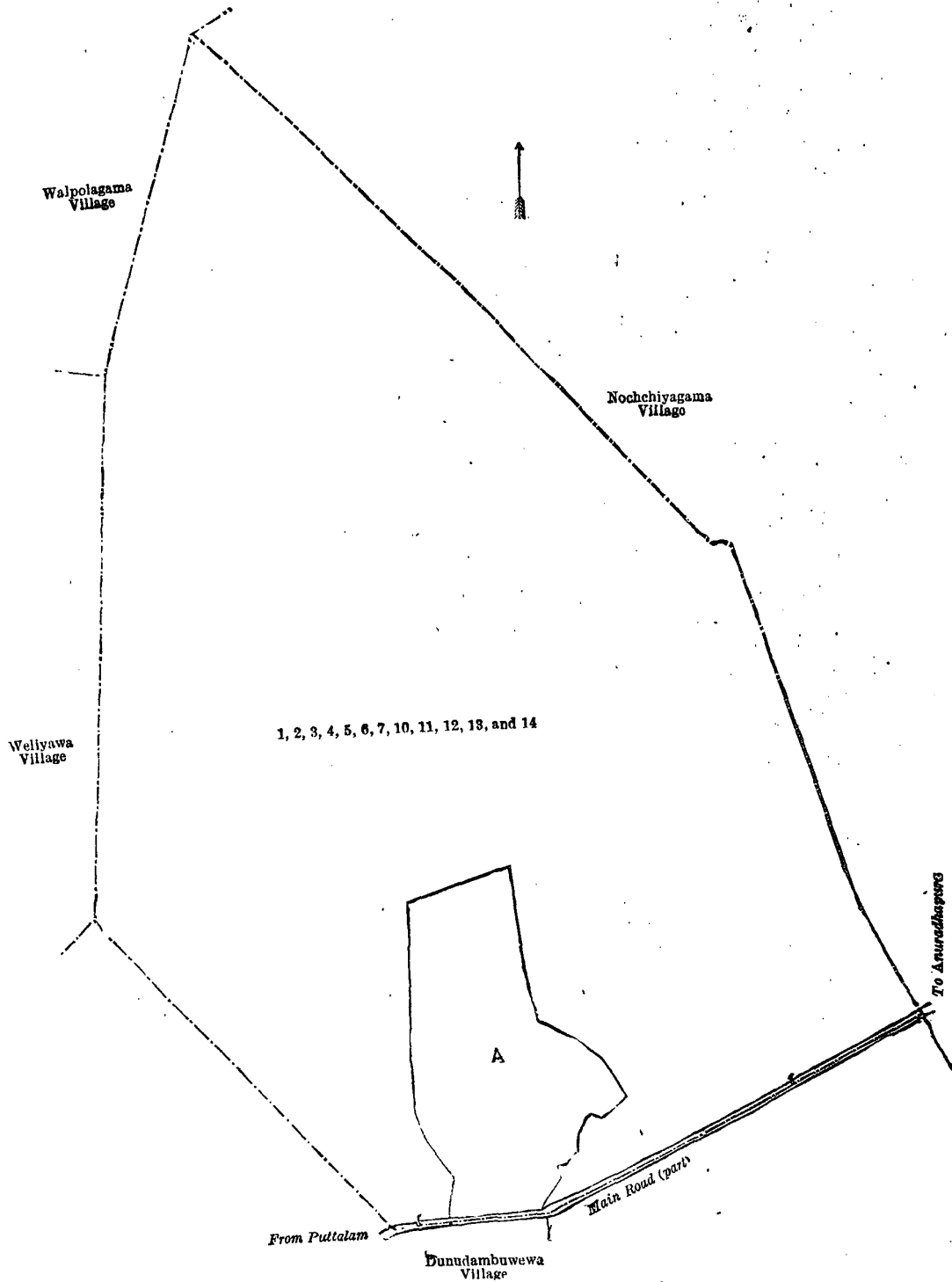
**Uva Notice No. 6,409.**

**Notice under "The Waste Lands Ordinances of 1897, 1899, 1900, and 1903."**

TAKE notice that unless within three months from June 22, 1917, the persons, if any, who claim any interest in the lands hereinafter mentioned or in any one or more of such lands or to some interest therein make claim in person or in writing to the said lands or any of them or to some interest therein to J. M. Davies, Esq., Special Officer appointed under section 28 of "The Waste Lands Ordinances of 1897, 1899, 1900, and 1903," at his office at Fort, Colombo:

Such Special Officer, in pursuance of the powers vested in him by the said Ordinances, will declare by writing under his hand that the said lands, or such of them as to which no claim has been made, are the property of the Crown.

J. M. DAVIES,  
Special Officer.



1, 2, 3, 4, 5, 6, 7, 10, 11, 12, 13, and 14

A

From Puttalam

Dunadambuwewa Village

Main Road (para)

To Anuradhapura

Scale of 8 Chains to an Inch.

Surveyor-General's Office,  
Colombo, October 3, 1916.

Anuradhapura S. O. 35—1917.

G. K. THORNHILL,  
for Surveyor-General.

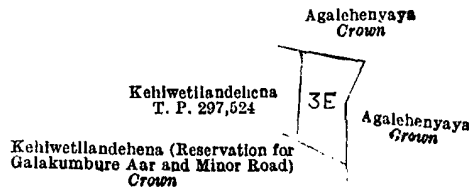
*Description of the Lands referred to.*

The following lots situated in the village of Wekumbura, in the Kandukara korale of the Buttala division, in the Province of Uva, as described in the annexed diagrams :—

I.—Preliminary plan 213.

Lot.	Name of Land.	Extent, A. R. P.
3E	Kehiwetalandehena	0 3 36

and bounded as follows : on the north and east by Agalehenyaya declared to be the property of the Crown under the Waste Lands Ordinances ; on the south by Kehiwetalandehena (reservation for Galakumbure-ara and minor road) declared to be the property of the Crown under the Waste Lands Ordinances ; on the west by Kehiwetalandehena sold by the Crown (T. P. 297,524).



Surveyor-General's Office,  
Colombo, October 25, 1916.

Scale of 8 Chains to an Inch.

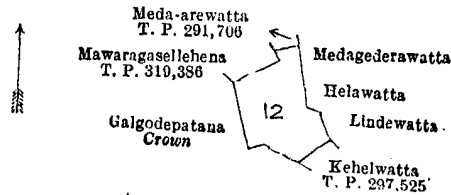
G. K. THORNHILL,  
for Surveyor-General.

II.—Preliminary plan 213.

Lot.	Name of Land.
12 ..	Helawatta ..

Extent, A. R. P.
1 0 35

and bounded as follows : on the north by Mawaragasellehena sold by the Crown (T. P. 319,386), Meda-arewatta sold by the Crown (T. P. 291,706) ; on the east by Medagederawatta claimed by Ratnayaka Mudiyansele Siyatu Gamarala and others, Helawatta claimed by Ratnayaka Mudiyansele Siyatu and others, Lindewatta claimed by Ratnayaka Mudiyansele Siyatu and others ; on the south by Kehelwatta sold by the Crown (T. P. 297,525), Galgodepatana declared to be the property of the Crown under the Waste Lands Ordinances ; on the west by Galgodepatana declared to be the property of the Crown under the Waste Lands Ordinances.



Surveyor-General's Office,  
Colombo, October 25, 1916.

Scale of 8 Chains to an Inch.

G. K. THORNHILL,  
for Surveyor-General.

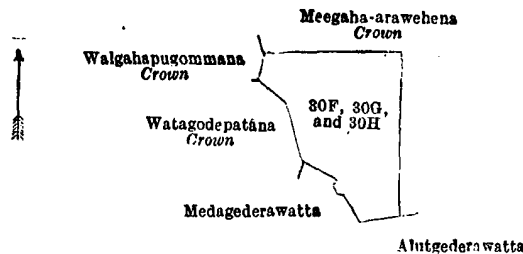
III.—Preliminary plan 213.

Lot.	Name of Land.
30F ..	Kiramaketiya ..
30G ..	Do. ..
30H ..	Do. ..

Extent, A. R. P.
1 0 7
0 3 36
1 0 0

3 0 3

and bounded as follows : on the north and east by Meegaha-arawehena declared to be the property of the Crown under the Waste Lands Ordinances ; on the south by Alutgederawatta claimed by Alutgedera Siyatu ; on the west by Medagederawatta claimed by Medagedera Kiriwante and others, Watagodepatana declared to be the property of the Crown under the Waste Lands Ordinances, Walgahapugommana declared to be the property of the Crown under the Waste Lands Ordinances.



Surveyor-General's Office,  
Colombo, October 25, 1916.

Scale of 8 Chains to an Inch.

G. K. THORNHILL,  
for Surveyor-General.

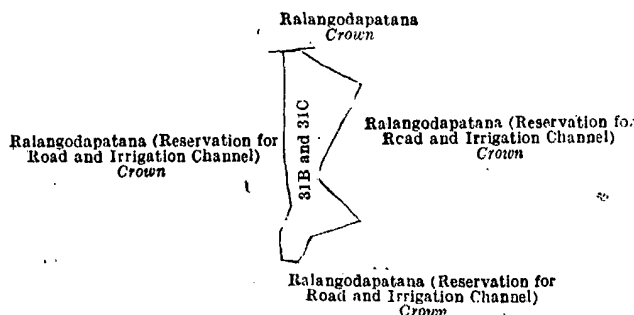
IV.—Preliminary plan 213.

Lot.	Name of Land.
31B ..	Ralangodapatana ..
31C ..	Do. ..

Extent, A. R. P.
0 3 33
0 3 36

1 3 29

and bounded as follows : on the north by Ralangodapatana declared to be the property of the Crown under the Waste Lands Ordinances ; on the east, south, and west by Ralangodapatana (reservation for road and irrigation channel), declared to be the property of the Crown under the Waste Lands Ordinances.



Surveyor-General's Office,  
Colombo, October 25, 1916.

Scale of 8 Chains to an Inch.

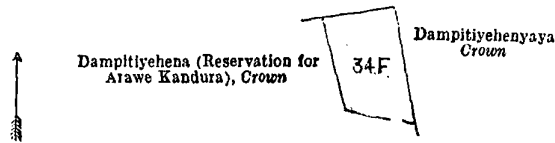
G. K. THORNHILL,  
for Surveyor-General.



## V.—Preliminary plan 213.

Lot.	Name of Land.	Extent, A. R. P.
34F	Dampitiyehena	1 1 26

and bounded as follows : on the north and east by Dampitiyehenyaya declared to be the property of the Crown under the Waste Lands Ordinances ; on the south and west by Dampitiyehena (reservation for Arawekandura) declared to be the property of the Crown under the Waste Lands Ordinances.



Surveyor-General's Office,  
Colombo, October 25, 1916.

Scale of 8 Chains to an Inch.

G. K. THORNHILL,  
for Surveyor-General.

Uva S. O. 3—1917.

## FINAL ORDERS.

**Order under Section 2 of "The Waste Lands Ordinances of 1897, 1899, 1900, and 1903,"  
declaring Land to be Crown Property.**

In the matter of the land commonly called and known as Akgonehena (reservation for path), situated in the village of Panaluwa, in Meda pattu of Hewagam korale, in the Colombo District of the Western Province, and of "The Waste Lands Ordinances of 1897, 1899, 1900, and 1903."

THE notice required by section 1 of "The Waste Lands Ordinances of 1897, 1899, 1900, and 1903," having been duly published in manner prescribed by that section in respect of the above-named land (*vide* Notice No. 5,125), and no claim having been made to the said land or to any interest therein within the period of three months from the date specified in the said notice, I, William Kenneth Hunter Campbell, Assistant Government Agent, Colombo and Negombo Districts, under and by virtue of the powers vested in me in that behalf by section 2 of the said Ordinances, do hereby, on this 11th day of April, 1917, order and declare that the said land, as more fully described herein below, situate in the village of Panaluwa, in Meda pattu of Hewagam korale, in the Colombo District of the Western Province, and shown as lot 2 in preliminary plan 16,196 and in the annexed diagram, and containing in extent 1 rood and 21 perches, is the property of the Crown.

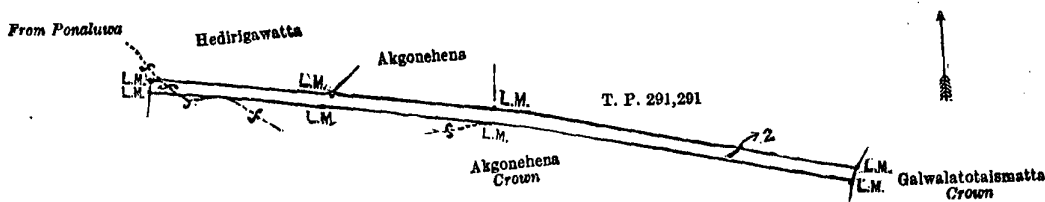
*Description of the Land referred to.*

The following lot situated in the village of Panaluwa, in Meda pattu of Hewagam korale, in the Colombo District of the Western Province, as described in the annexed diagram :—

Preliminary plan 16,196.

Lot.	Name of Land.	Extent, A. R. P.
2	Akgonehena (reservation for path)	0 1 21

and bounded as follows : on the north by Hedirigawatta claimed by Bempi Sinno and others, Akgonehena sold by the Crown to Mahabalage Don Simon Jayawardena, Vidane Arachchi of Padukka and another, and land depicted in title plan 291,291 ; on the east by Galwalatotalismatta, Crown ; on the south by Akgonehena, Crown ; and on the west by Hedirigawatta claimed by Bempi Sinno and others.



Surveyor-General's Office,  
Colombo, October 31, 1916.

Scale of 4 Chains to an Inch.

C. R. LUNDIE,  
for Surveyor-General.

April 11, 1917.

W. K. H. CAMPBELL,  
Assistant Government Agent,  
Colombo and Negombo Districts.

**Order under Section 4, Sub-section (1), of "The Waste Lands Ordinances of 1897, 1899, 1900, and 1903,"  
admitting Lands to be Private Property.**

In the matter of the lands commonly called or known as Hettigodawatta *alias* Vedagewatta, situated in the village of Walatara, in Beruwalbadda, in the Kalutara totamune of the Kalutara District, in the Western Province, and of "The Waste Lands Ordinances of 1897, 1899, 1900, and 1903."

WHEREAS in pursuance of section 1 of the said Ordinances it was duly notified on the 18th day of July, 1913, that if no claim to the lands commonly called or known as Hettigodawatta *alias* Vedagewatta, situate in the village of Walatara, in Beruwalbadda, in the Kalutara totamune of the Kalutara District, in the Western Province, containing in extent 15 acres

3 roods and 27 perches, and shown as lot 17332A in preliminary plan 12,539, lots 23095, 23096, 23097, 23098 in preliminary plan 13,562 and in the annexed diagram, was made to George Frederick Plant, Assistant Government Agent of the Kalutara District, within the period of three months from the date specified in such notice, such lands would be deemed the property of Crown, and dealt with on account of the Crown (*vide* Notice No. 4,942):

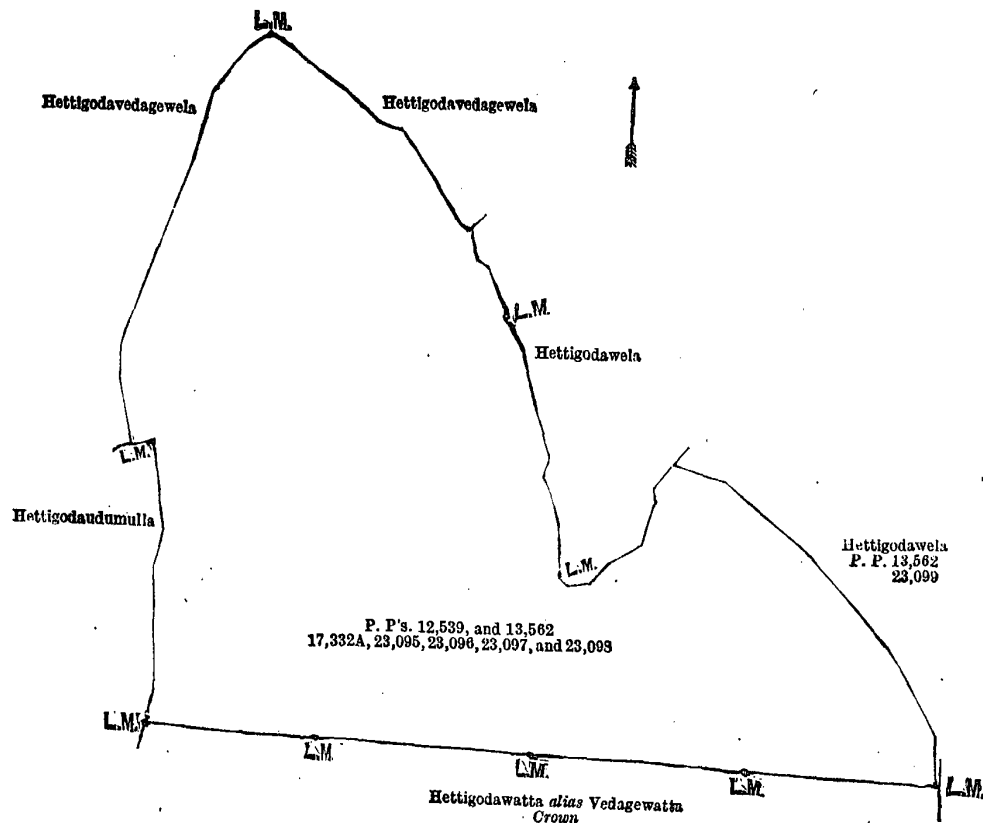
And whereas (1) Lewis Eugene de Silva Settinayaka of Colpetty, Colombo, (2) Walatara Achcharige Don Johannis Settinayaka of Kalutara, (3) Bentara Wadumestirige Juwanishamy of Walatara, and (4) Gowindawaduge Jeewathamy of Walatara made claim thereto, and whereas I, Charles Valentine Brayne, Assistant Government Agent of the Kalutara District, made due inquiry into such claim, and whereas the said claimants and I, with the consent of His Excellency the Governor, came to an agreement in writing dated the 31st day of October, 1914, whereby it was agreed that the legal heirs of Dona Francisca, widow of Walatara Achcharige Don Siman of the smith class, mentioned in thombu extract folio 234, No. 68, should be declared the owners of the said lands, I do hereby admit the claim of the legal heirs of Dona Francisca, widow of Walatara Achcharige Don Siman of the smith class, mentioned in thombu extract folio 234, No. 68, to the said lands, as more fully described herein below, under section 4, sub-section (1), of the said Ordinances.

*Description of the Lands referred to.*

The following lots situated in the village of Walatara, in Beruwalbadda, in the Kalutara totamune of the Kalutara District, in the Western Province, as described in the annexed diagram:—

Lot.	Name of Land.	Preliminary plan 12,539.	Preliminary plan 13,562.	Extent, A. R. P.
17332A ..	Hettigodawatta <i>alias</i> Vedagewatta	..	..	12 1 31
23095 ..	Hettigodawatta <i>alias</i> Vedagewatta	..	..	1 2 35
23096 ..	Do. ..	..	..	0 1 6
23097 ..	Do. ..	..	..	0 0 6
23098 ..	Do. ..	..	..	1 1 29
				15 3 27

and bounded as follows: on the north by Hettigodavedagewela claimed by Andirishamy and others, Hettigodawela claimed by Don Louis Arachchi and others; on the east by Hettigodawela (P. P. 13,562/23,099) admitted to be private property; on the south by Hettigodawatta *alias* Vedagewatta to be declared the property of the Crown under the Waste Lands Ordinances; on the west by Hettigodaudumulla claimed by John de Silva and others, Hettigodavedagewela claimed by Andrishami and others.



Surveyor-General's Office,  
Colombo, November 18, 1916.

Scale of 4 Chains to an Inch.

C. R. LUNDIE,  
for Surveyor-General.

Kalutara Kachcheri,  
March 13, 1917.

C. V. BRAYNE,  
Assistant Government Agent.

**Order under Section 4, Sub-section (1), of "The Waste Lands Ordinances of 1897, 1899, 1900, and 1903,"  
declaring Lands to be Crown Property.**

In the matter of the lands commonly called or known as Hettigodawatta *alias* Vedagewatta, situate in the village of Walatara, in Beruwalbadda, in the Kalutara totamune of the Kalutara District, in the Western Province, and of "The Waste Lands Ordinances of 1897, 1899, 1900, and 1903."

WHEREAS in pursuance of section 1 of the said Ordinances it was duly notified on the 18th day of July, 1913, that if no claim to the lands commonly called or known as Hettigodawatta *alias* Vedagewatta, situate in the village of Walatara, in Beruwalbadda, in the Kalutara totamune of the Kalutara District, in the Western Province, containing in extent 44 acres 2 roods and 24 perches, and shown as lot 17332 in preliminary plan 12,539 and lots 23100, 23101, and 23103 in preliminary plan 13,562 and in the annexed diagram, was made to George Frederick Plant, Assistant Government Agent of the Kalutara District, within the period of three months from the date specified in such notice, such lands would be deemed the property of the Crown, and dealt with on account of the Crown (*vide* Notice No. 4,942):

And whereas (1) Lewis Eugene de Silva Settinayaka of Colpetty, Colombo, (2) Walatara Achcharige Don Johanns Settinayaka of Kalutara, (3) Bentara Wadumestrige Juwanishamy of Walatara, and (4) Gowindawaduge Geewathamya of Walatara made claim thereto, and I, Charles Valentine Brayne, Assistant Government Agent of the Kalutara District, made due inquiry into such claim, and whereas the said claimants and I, with the consent of His Excellency the Governor, came to an agreement in writing dated the 31st day of October, 1914, whereby in consideration of 15 acres more or less, to wit, the whole of lots 23095, 23096, 23097, 23098 in preliminary plan 13,562 and a portion of lot 17332 in preliminary plan 12,539, now surveyed and shown separately as lot 17332A in preliminary plan 12,539, being declared to be the private property of the legal heirs of Dona Francisca, widow of Walatara Achcharige Don Siman of the smith class, mentioned in thombu extract folio 234, No. 68, the said claimants withdrew all claim to the remainder of the lands appearing in the said notice, viz., the aforementioned lot 17332 in preliminary plan 12,539 and lots 23100, 23101, and 23103 in preliminary plan 13,562, I, Charles Valentine Brayne, Assistant Government Agent of the Kalutara District, under and by virtue of the powers vested me in that behalf by section 4 of the said Ordinances, do hereby, on this 13th day of March, 1917, order and declare, under section 4, sub-section (1), of the said Ordinances, that the said lot 17332 in preliminary plan 12,539 and lots 23100, 23101, and 23103 in preliminary plan 13,562, as more fully described herein below, are the property of the Crown.

*Description of the Lands referred to.*

The following lots situated in the village of Walatara, in Beruwalbadda of the Kalutara totamune of the Kalutara District, in the Western Province, and in the annexed diagram:—

Lot.	Name of Land.	Extent, A. R. P.
17332	Hettigodawatta <i>alias</i> Vedagewatta	39 2 21
	Preliminary plan 12,539.	
23100	Hettigodawatta <i>alias</i> Vedagewatta	0 0 29
23101	Do. ..	2 3 37
23103	Do. ..	1 3 17
	Preliminary plan 13,562.	
		44 2 24

and bounded as follows: on the north by Hettigodawatta *alias* Vedagewatta to be declared the property of the legal heirs of Dona Francisca, widow of Walatara Achcharige Don Siman under the Waste Lands Ordinances, Hettigodawela claimed by the villagers; on the east by Hettigodawela claimed by D. S. Rodrigo, Papiligahakottuna claimed by Abdul Mudalali, land depicted in title plan 256,147; on the south by Vedagekele *alias* Hettigodakele (reservation for footpath) belonging to the Crown; on the west by the limit of Alutgambadda, lands depicted in title plans 154,312, 171,365, Paragahagoipola *alias* Hettigodawatta *alias* Vedagewatta belonging to the Crown, lands depicted in title plans 171,365, 241,000, 29,323, Hettigodamulla claimed by John de Silva and others.

[For Diagram see page 996.]

**Order under Section 2 of "The Waste Lands Ordinances of 1897, 1899, 1900, and 1903,"  
declaring Lands to be Crown Property.**

In the matter of the lands commonly called and known as Bombiwelakele, situate in the village of Bombiwela, in Anaivilundan pattu south, in the Pitigal korale north of the Chilaw District, in the North-Western Province, and of "The Waste Lands Ordinances of 1897, 1899, 1900, and 1903."

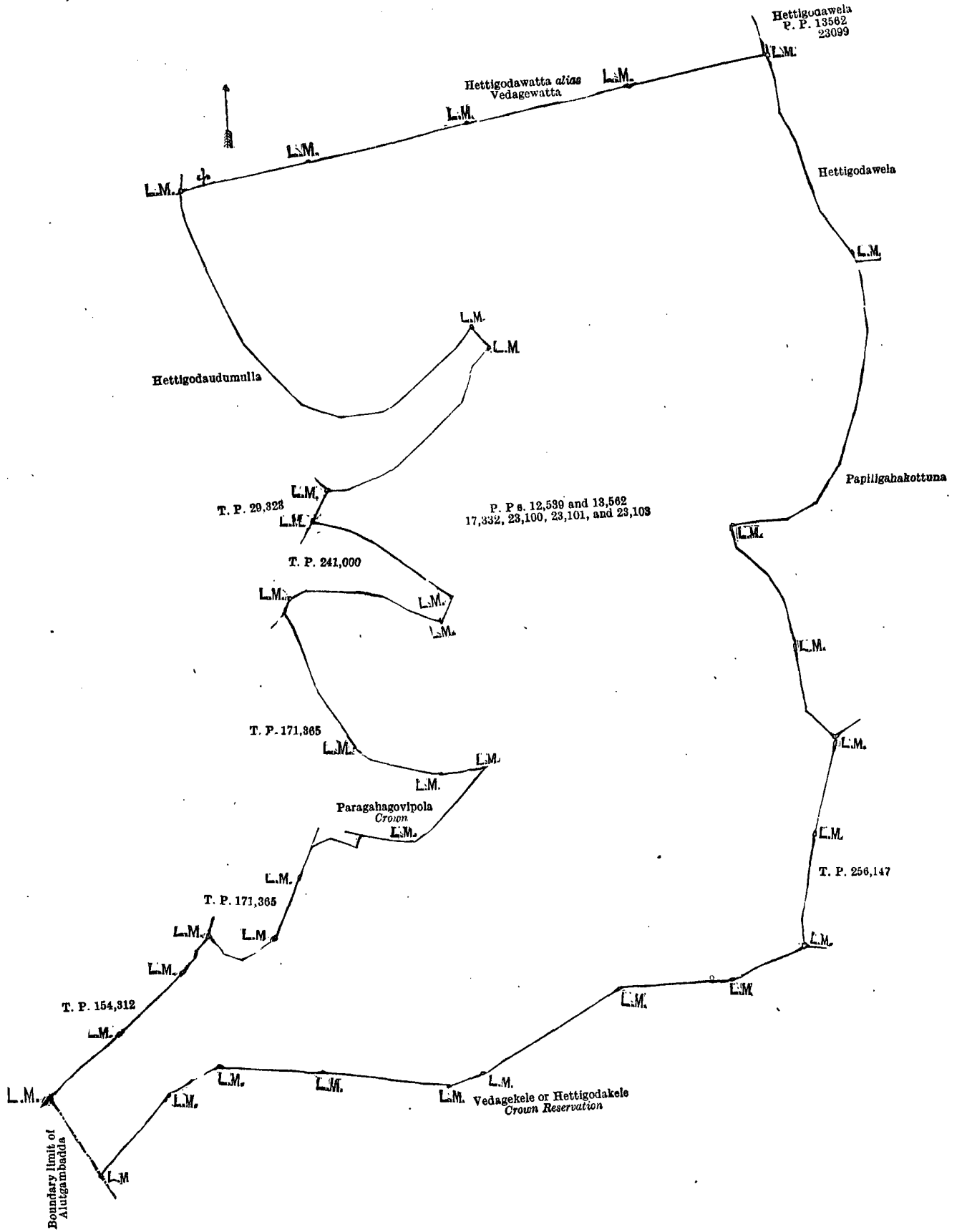
THE notice required by section 1 of "The Waste Lands Ordinances of 1897, 1899, 1900, and 1903," having been duly published in manner prescribed by that section in respect of the above-named lands (*vide* Notice No. 6,119), and no claim having been made to the said lands or to any interest therein within the period of three months from the date specified in the said notice, I, Walter Ernest Wait, Assistant Government Agent of the Puttalam and Chilaw Districts, under and by virtue of the powers vested in me in that behalf by section 2 of the said Ordinances, do hereby, on this 2nd day of April, 1917, order and declare that the said lands, as more fully described herein below, situate in the village of Bombiwela, in Anaivilundan pattu south, in the Pitigal korale north of the Chilaw District, in the North-Western Province, and shown as lots 1, 2, 5, 6, 7, and 8 in preliminary plan 4,627 and in the annexed diagrams, and containing in extent 3 roods and 24 perches, are the property of the Crown.

*Description of the Lands referred to.*

The following lots situated in the village of Bombiwela, in Anaivilundan pattu south of Pitigal korale north, in the District of Chilaw of the North-Western Province, as described in the annexed diagrams:—

Lot.	Name of Land.	Extent, A. R. P.
1	Bombiwelakele (reservation for Gansabhawa road)	0 0 10
6	Do. ( do. )	0 0 4
		0 0 14

and bounded as follows: on the north by Gansabhawa road from Bombiwela to Mugunuwatawana; on the south by Bombiwelakele sold by the Crown to W. Sinno Naide and Bombiwelakele sold by the Crown to S. A. Punchihamy.



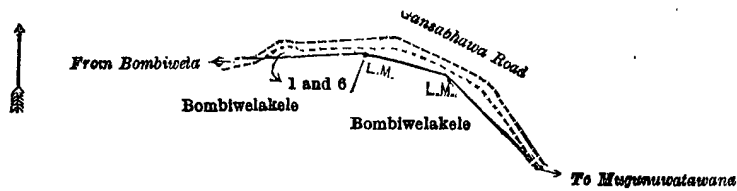
Surveyor-General's Office,  
Colombo, November 18, 1916.

Scale of 4 Chains to an Inch.

C. R. LUNDIE,  
for Surveyor-General.

Kalutara Kachcheri,  
March 13, 1917.

C. V. BRAYNE,  
Assistant Government Agent.



Surveyor-General's Office,  
Colombo, September 29, 1916.

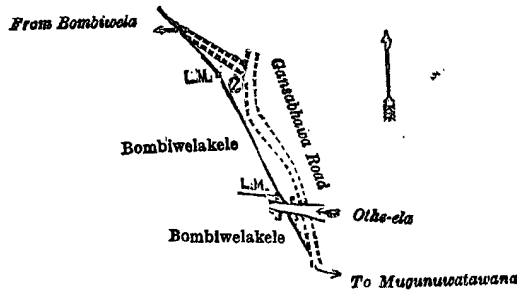
Scale of 4 Chains to an Inch.

C. R. LUNDIE,  
for Surveyor-General.

II.—Preliminary plan 4,627.

Lot.	Name of Land.	Extent, A. R. P.
2 ..	Bombiwelakele (reservation for Gansabhawa road) ..	0 0 20

and bounded as follows : on the east by Gansabhawa road from Bombiwela to Mugunuwatawana ; on the west by Bombiwelakele sold by the Crown to W. Sinno Naide and Bombiwelakele sold by the Crown to N. Simon Rodrigo and another.



Surveyor-General's Office,  
Colombo, September 29, 1916.

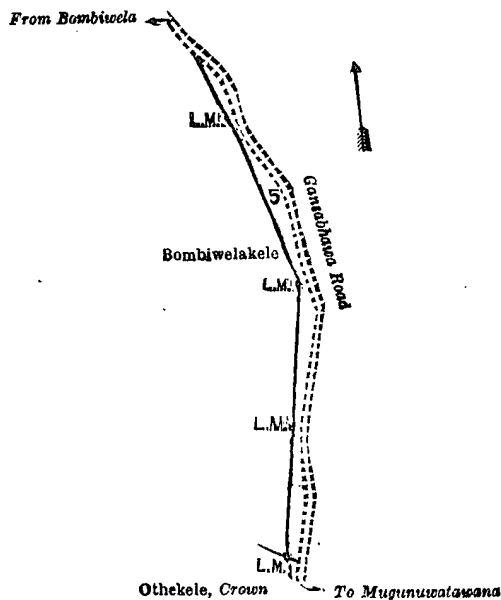
Scale of 4 Chains to an Inch.

C. R. LUNDIE,  
for Surveyor-General.

III.—Preliminary plan 4,627.

Lot.	Name of Land.	Extent, A. R. P.
5 ..	Bombiwelakele (reservation for Gansabhawa road) ..	0 1 0

and bounded as follows : on the east by Gansabhawa road from Bombiwela to Mugunuwatawana ; on the south by Othekele, Crown ; and on the west by Bombiwelakele sold by the Crown to N. Simon Rodrigo and another.



Surveyor-General's Office,  
Colombo, September 29, 1916.

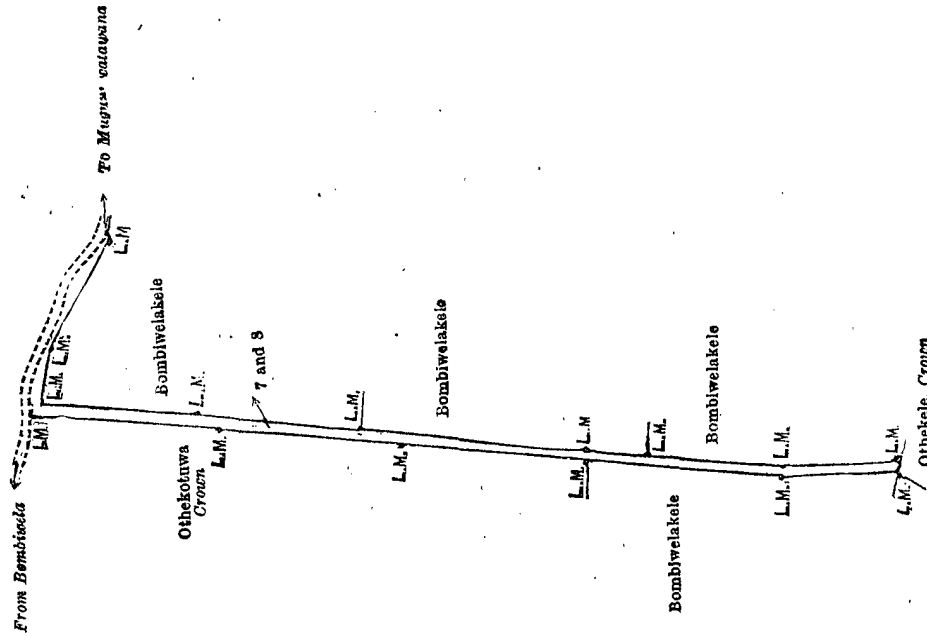
Scale of 4 Chains to an Inch.

C. R. LUNDIE,  
for Surveyor-General.

IV.—Preliminary plan 4,627.

Lot.	Name of Land.	Extent, A. R. P.
7 ..	Bombiwelakele (reservation for Gansabhawa road) ..	0 0 11
8 ..	Do. (reservation for a footpath) ..	0 1 19
		0 1 30

and bounded as follows : on the north by road from Bombiwela to Mugunuwatawana ; on the east by Bombiwelakele sold by the Crown to S. A. Punchihamy, Bombiwelakele sold by the Crown to P. A. Samel Naide, Bombiwelakele sold by the Crown to J. A. Vela Naide ; on the south by Othekele, Crown ; on the west by Othekatuwa, Crown, and Bombiwelakele sold by the Crown to J. A. Ausadahami Naide.



Surveyor-General's Office,  
Colombo, September 29, 1916.

Scale of 4 Chains to an Inch.

C. R. LUNDIE,  
for Surveyor-General.

April 2, 1917.

W. E. WAIT,  
Assistant Government Agent,  
Puttalam and Chilaw Districts.

**Order under Section 2 of "The Waste Lands Ordinances of 1897, 1899, 1900, and 1903,"  
declaring Land to be Crown Property.**

In the matter of the land commonly called and known as Perumapallama (reservation for road), situate in the village of Anaivilundawa, in Anauvilundan pattu north, in the Pitigal korale north of the Chilaw District, in the North-Western Province, and of "The Waste Lands Ordinances of 1897, 1899, 1900, and 1903."

THE notice required by section 1 of "The Waste Lands Ordinances of 1897, 1899, 1900, and 1903," having been duly published in manner prescribed by that section in respect of the above-named land (*vide* Notice No. 6,134), and no claim having been made to the said land or to any interest therein within the period of three months from the date specified in the said notice, I, Walter Ernest Wait, Assistant Government Agent of the Puttalam and Chilaw Districts of the North-Western Province, under and by virtue of the powers vested in me in that behalf by section 2 of the said Ordinances, do hereby, on this 20th day of April, 1917, order and declare that the said land, as more fully described herein below, situate in the village of Anaivilundawa, in Anauvilundan pattu north of Pitigal korale north of the Chilaw District, in the North-Western Province, and shown as lot 1802 in preliminary plan 4,259 and in the annexed diagram, and containing in extent 1 rood and 21 perches, is the property of the Crown.

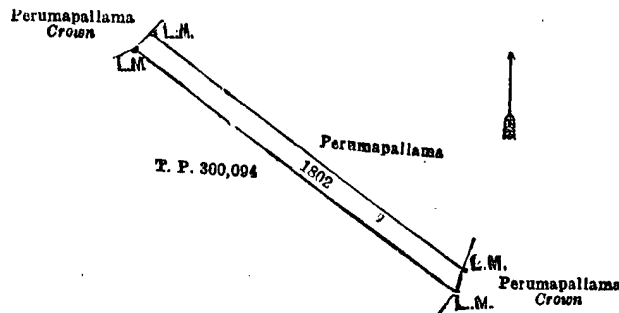
*Description of the Land referred to.*

The following lot situated in the village Anaivilundawa, in Anauvilundan pattu north of the Pitigal korale north in the District of Chilaw of the North-Western Province, as described in the annexed diagram:—

Preliminary plan 4,259.

Lot.	Name of Land.	Extent, A. R. P.
1802	Perumapallama (reservation for a road)	0 1 21

and bounded as follows: on the north by Perumapallama, Crown; on the east by Perumapallama sold by the Crown to D. A. Chandrasekera and another; on the south by Perumapallama, Crown; and on the west by land described in title plan No. 300,094.



Surveyor-General's Office,  
Colombo, October 16, 1916.

Scale of 4 Chains to an Inch.

C. R. LUNDIE,  
for Surveyor-General.

April 20, 1917.

W. E. WAIT,  
Assistant Government Agent,  
Puttalam and Chilaw Districts.

Order under Section 2 of "The Waste Lands Ordinances of 1897, 1899, 1900, and 1903,"  
declaring Lands to be Crown Property.

In the matter of the lands commonly called and known as Karakahahena-eliwitiyekele, situate in the village of Eliwitiya, in Munnessaram pattu north, in the Pitigal korale north of the Chilaw District, in the North-Western Province, and of "The Waste Lands Ordinances of 1897, 1899, 1900, and 1903."

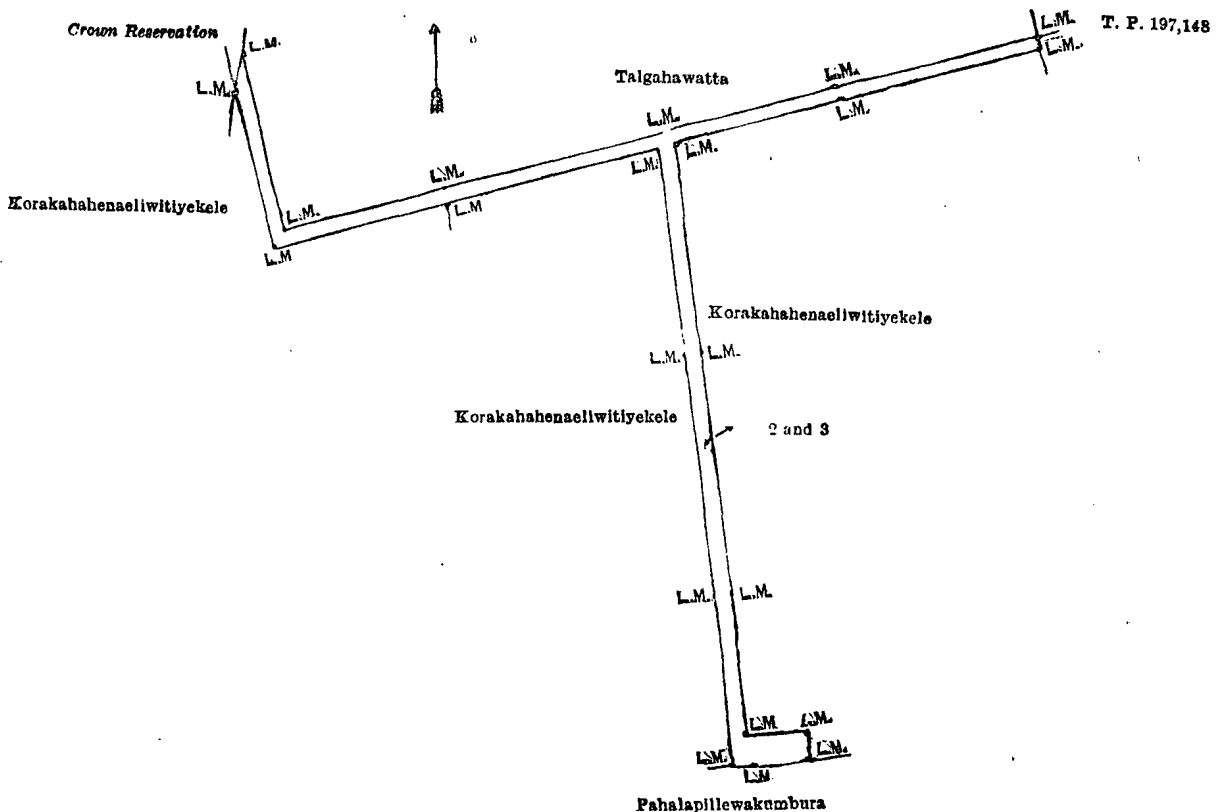
THE notice required by section 1 of "The Waste Lands Ordinances of 1897, 1899, 1900, and 1903," having been duly published in manner prescribed by that section in respect of the above-named lands (*vide* Notice No. 6,135), and no claim having been made to the said lands or to any interest therein within the period of three months from the date specified in the said notice, I, Walter Ernest Wait, Assistant Government Agent of the Puttalam and Chilaw Districts of the North-Western Province, under and by virtue of the powers vested in me in that behalf by section 2 of the said Ordinances, do hereby, on this 20th day of April, 1917, order and declare that the said lands, as more fully described herein below, situate in the village of Eliwitiya, in Munnessaram pattu north, in the Pitigal korale north of the Chilaw District, in the North-Western Province, and shown as lots 2 and 3 in preliminary plan 4,648 and in the annexed diagram, and containing in extent 1 acre and 6 perches, are the property of the Crown.

Description of the Lands referred to.

The following lots situated in the village Eliwitiya, in Munnessaram pattu north of the Pitigal korale north, in the District of Chilaw of the North-Western Province, as described in the annexed diagram:—

		Preliminary plan 4,648.		Extent, A. R. P.	
Lot.	Name of Land.				
2	Karakahahena-eliwitiyekele	(threshing-floor)	.. ..	0	0 14
3	Do.	(reservation for means of access to Gansabhawa road and paddy fields)	.. ..	0	3 32
					1 0 6

and bounded as follows: on the north by Talgahawatta claimed by Mathosingho; on the east by land described by title plan No. 197,148, Korakahahena-eliwitiyekele sold by the Crown to W. M. Fernando; on the south by Pahalapillewakumbura claimed by T. M. Appuhami; and on the west by Korakahahena-eliwitiyekele sold by the Crown to T. H. M. Mudalihamy, Korakahahena-eliwitiyekele sold by the Crown to W. M. Fernando and Crown reservation.



Surveyor-General's Office,  
Colombo, September 21, 1916.

Scale of 4 Chains to an Inch.

C. R. LUNDIE,  
for Surveyor-General.

April 20, 1917.

W. E. WAIT,  
Assistant Government Agent,  
Puttalam and Chilaw Districts.

**Hambantota S. O. No. 1,355.****Order under Section 4, Sub-section (1), of "The Waste Lands Ordinances of 1897, 1899, 1900, and 1903."**

In the matter of the land commonly called or known as Medagamahena, situate in the village of Mini-etiliya, in the East Giruwa pattu of the Hambantota District, in the Southern Province, and of "The Waste Lands Ordinances of 1897, 1899, 1900, and 1903."

WHEREAS in pursuance of section 1 of the said Ordinances it was duly declared and notified on the 23rd day of August, 1912, that if no claim to the land commonly called or known as Medagamahena, situate in the village of Mini-etiliya, in the East Giruwa pattu of the Hambantota District, in the Southern Province, containing in extent 5 acres and 2 perches, and shown as lot 12B1 in preliminary plan 460 and in the annexed diagram, was made to Walter Ernest Wait, Special Officer appointed under section 28 of the said Ordinances, within the period of three months from the date specified in the said notice, such land would be declared the property of the Crown, and dealt with on account of the Crown (*vide* Notice No. 4,493):

And whereas Abesingha Wirawarna Don Yarnolis made claim thereto, and Walter Ernest Wait, Special Officer appointed under section 28 of the said Ordinances, made due inquiry into such claim, and whereas the said claimant and the said Walter Ernest Wait, Special Officer, with the consent of His Excellency the Governor, came to an agreement in writing dated the 13th day of February, 1913, concerning the said land, under section 4, sub-section (1), of the said Ordinances, whereby it was agreed that the said claimant should be declared the purchaser of the said land upon payment, on or before the 30th day of June, 1913, to the Assistant Government Agent at Hambantota of a sum of Rupees Seventy-five only (Rs. 75), as the purchase amount of the said land, and whereas the said amount has been duly paid by the said claimant, he is hereby, in pursuance of the agreement aforementioned, declared to be the purchaser of the said land, as more fully described herein below.

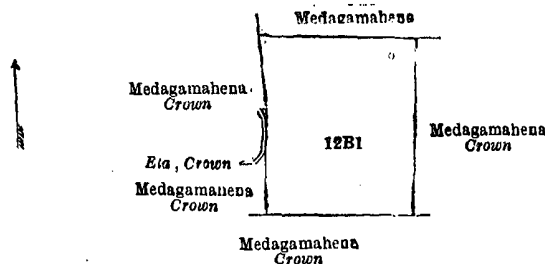
*Description of the Land referred to.*

The following lot situated in the village of Mini-etiliya, in the East Giruwa pattu of the Hambantota District, in the Southern Province, as described in the annexed diagram:—

## Preliminary plan 460.

Lot.	Name of Land.	Extent, A. R. P.
12B1	Medagamahena	5 0 2

and bounded as follows: on the north by Medagamahena (private); on the east and south by Medagamahena to be declared the property of the Crown under the Waste Lands Ordinances; on the west by Medagamahena to be declared the property of the Crown under the Waste Lands Ordinances, an ela to be declared the property of the Crown under the Waste Lands Ordinances, Medagamahena to be declared the property of the Crown under the Waste Lands Ordinances.



Surveyor-General's Office,  
Colombo, December 12, 1916.

Scale of 8 Chains to an Inch.

A. H. G. DAWSON,  
for Surveyor-General.

April 9, 1917. T. C. WILLETT,  
Special Officer.

**Hambantota S. O. No. 1,356.****Order under Section 4, Sub-section (1), of "The Waste Lands Ordinances of 1897, 1899, 1900, and 1903."**

In the matter of the land commonly called or known as Medagamahena, situate in the village of Mini-etiliya, in the East Giruwa pattu of the Hambantota District, in the Southern Province, and of "The Waste Lands Ordinances of 1897, 1899, 1900, and 1903."

WHEREAS in pursuance of section 1 of the said Ordinances it was duly declared and notified on the 23rd day of August, 1912, that if no claim to the land commonly called or known as Medagamahena, situate in the village of Mini-etiliya, in the East Giruwa pattu of the Hambantota District, in the Southern Province, containing in extent 5 acres and 26 perches, and shown as lot 13AO in preliminary plan 460 and in the annexed diagram, was made to Walter Ernest Wait Special Officer appointed under section 28 of the said Ordinances, within the period of three months from the date specified, in the said notice, such land would be declared the property of the Crown, and dealt with on account of the Crown (*vide* Notice No. 4,493):

And whereas Charles Lionel Wiraratne made claim thereto, and Walter Ernest Wait, Special Officer appointed under section 28 of the said Ordinances, made due inquiry into such claim, and whereas the said claimant and the said Walter Ernest Wait, Special Officer, with the consent of His Excellency the Governor, came to an agreement in writing dated the 8th day of March, 1913, concerning the said land, under section 4, sub-section (1), of the said Ordinances, whereby it was agreed that the said claimant should be declared the purchaser of the said land upon payment, on or before the 30th day of June, 1913, to the Assistant Government Agent at Hambantota, or to the Settlement Officer, of a sum of Rupees Seventy-five only (Rs. 75), as the purchase amount of the said land, and whereas the said amount has been duly paid by the said claimant, he is hereby, in pursuance of the agreement aforementioned, declared to be the purchaser of the said land, as more fully described herein below.



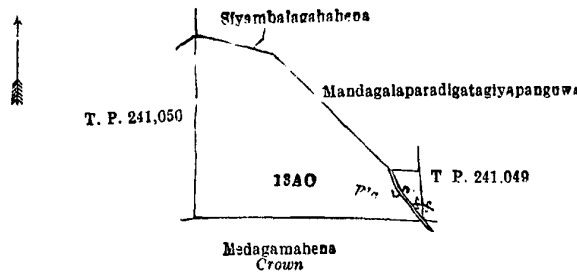
*Description of the Land referred to.*

The following lot situated in the village of Miniyetiya, in the East Giruwa pattu of the Hambantota District, in the Southern Province, as described in the annexed diagram :—

Lot.	Name of Land.	Extent, A. R. P.
13A0	Medagamahena	5 0 26

(Exclusive of the ela passing through the land.)

and bounded as follows : on the north by Siyambalahahena claimed by Don Samuel, Mandagalaparadigatagiyapanguwa claimed by Gamasing Arachchige Don Pinsanaris ; on the east by Mandagalaparadigatagiyapanguwa claimed by Gamasing Arachchige Don Pinsanaris, T. P. 241,049 ; on the south by Medagamahena to be declared the property of the Crown under the Waste Lands Ordinances ; on the west by T. P. 241,050.



Surveyor-General's Office,  
Colombo, December 12, 1916.

Scale of 8 Chains to an Inch.

A. H. G. DAWSON,  
for Surveyor-General.

T. G. WILLETT,  
Special Officer.

March 9, 1917.

**Hambantota S. O. No. 1,357.**

**Order under Section 2 of "The Waste Lands Ordinances of 1897, 1899, 1900, and 1903," declaring Lands to be Crown Property.**

In the matter of the lands commonly called or known as Julgahapelessa (reservation for main channel), main channel, &c., situate in the village of Miniyetiya, in the East Giruwa pattu of the Hambantota District, in the Southern Province, and of "The Waste Lands Ordinances of 1897, 1899, 1900, and 1903."

THE notice required by section 1 of "The Waste Lands Ordinances of 1897, 1899, 1900, and 1903," having been duly published in manner prescribed by that section in respect of the above-named lands (*vide* Notice No. 4,493), and no claim having been made to the said lands or to any interest therein within the period of three months from the date specified in the said notice, I, Thomas Graham Willett, Special Officer appointed under section 28 of the said Ordinances, under and by virtue of the powers vested in me in that behalf by section 2 of the said Ordinances, do hereby on this 9th day of April, 1917, order and declare that the said lands, as more fully described herein below, situate in the village of Miniyetiya, in the East Giruwa pattu of the Hambantota District, in the Southern Province, and shown as lots 1B, 1C, 3, 4, 5, 6, 7, 8, 23, 1D, 18, 21, 21 I, 41, 41D, 41E, 41F, 41G, 41H, 41 I, 41J, 41L, 41N, 41O, 41P, 41Q, 41R, 41S in preliminary plan 460 and in the annexed diagrams, and containing in extent 150 acres 1 rood and 3 perches, are the property of the Crown.

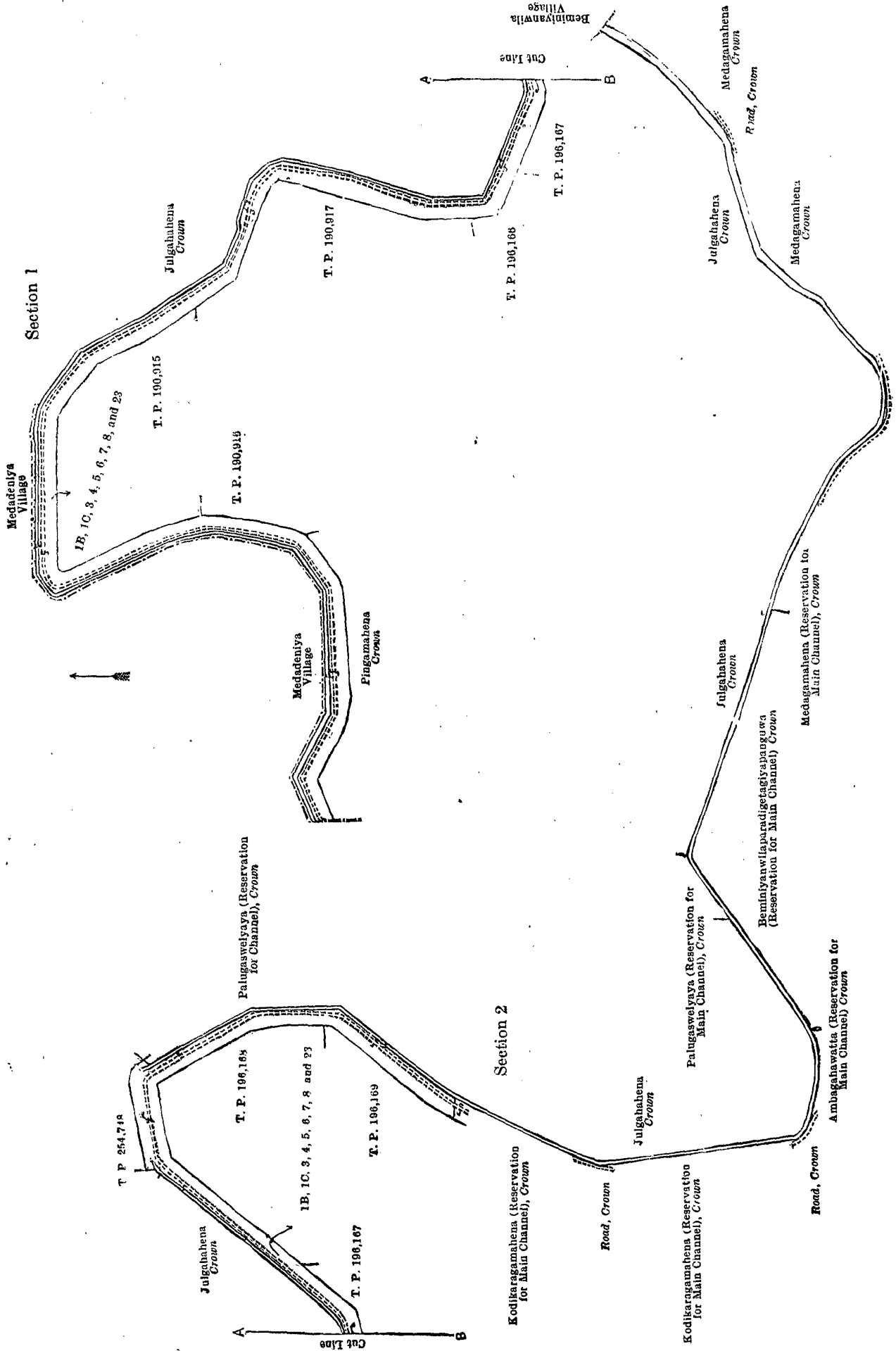
*Description of the Lands referred to.*

The following lots situated in the village of Miniyetiya, in the East Giruwa pattu of the Hambantota District, in the Southern Province, as described in the annexed diagrams :—

I.—Preliminary plan 460.

Lot.	Name of Land.	Extent, A. R. P.	Lot.	Name of Land.	Extent, A. R. P.
1B	Julgahapelessa (reservation for main channel)	0 1 0	6	Pansalekumbura	0 3 8
1C	Main channel	5 2 17	7	Kongahahena (reservation for main channel)	2 1 11
3	Palugahakumbura (reservation for main channel)	2 3 38	8	Do. (do.)	2 2 2
4	Do. (do.)	0 1 8	23	Pingamahena (do.)	2 0 35
5	Do. (do.)	0 3 16			<u>17 3 15</u>

and bounded as follows : on the north by the village limit of Medadeniya, Julgahahena to be declared the property of the Crown under the Waste Lands Ordinances, T. P. 254,748, Palugaswelyaya (reservation for channel) to be declared the property of the Crown under the Waste Lands Ordinances, Julgahahena to be declared the property of the Crown under the Waste Lands Ordinances, Palugaswelyaya (reservation for main channel) to be declared the property of the Crown under the Waste Lands Ordinances, Julgahahena to be declared the property of the Crown under the Waste Lands Ordinances ; on the east by the village limit of Beminiyanwila ; on the south by Medagamahena to be declared the property of the Crown under the Waste Lands Ordinances, road to be declared the property of the Crown under the Waste Lands Ordinances, Medagamahena to be declared the property of the Crown under the Waste Lands Ordinances, road to be declared the property of the Crown under the Waste Lands Ordinances, Medagamahena (reservation for main channel) to be declared the property of the Crown under the Waste Lands Ordinances, Beminiyanwilakaradigatadiyapanguwa (reservation for main channel) to be declared the property of the Crown under the Waste Lands Ordinances, Ambagahawatta (reservation for main channel) to be declared the property of the Crown under the Waste Lands Ordinances, road to be declared the property of the Crown under the Waste Lands Ordinances, Kodikaragamahena (reservation for main channel) to be declared the property of the Crown under the Waste Lands Ordinances, Kodikaragamahena (reservation for main channel) to be declared the property of the Crown under the Waste Lands Ordinances, T. Ps. 196,169, 196,168, 196,167, 196,166, 190,917, 190,915, 190,916, Pingamahena to be declared the property of the Crown under the Waste Lands Ordinances ; on the west by the village limit of Medadeniya.



Surveyor-General's Office,  
Colombo, December 12, 1916.

Scale of 8 Chains to an Inch.

A. H. G. DAWSON,  
for Surveyor-General.

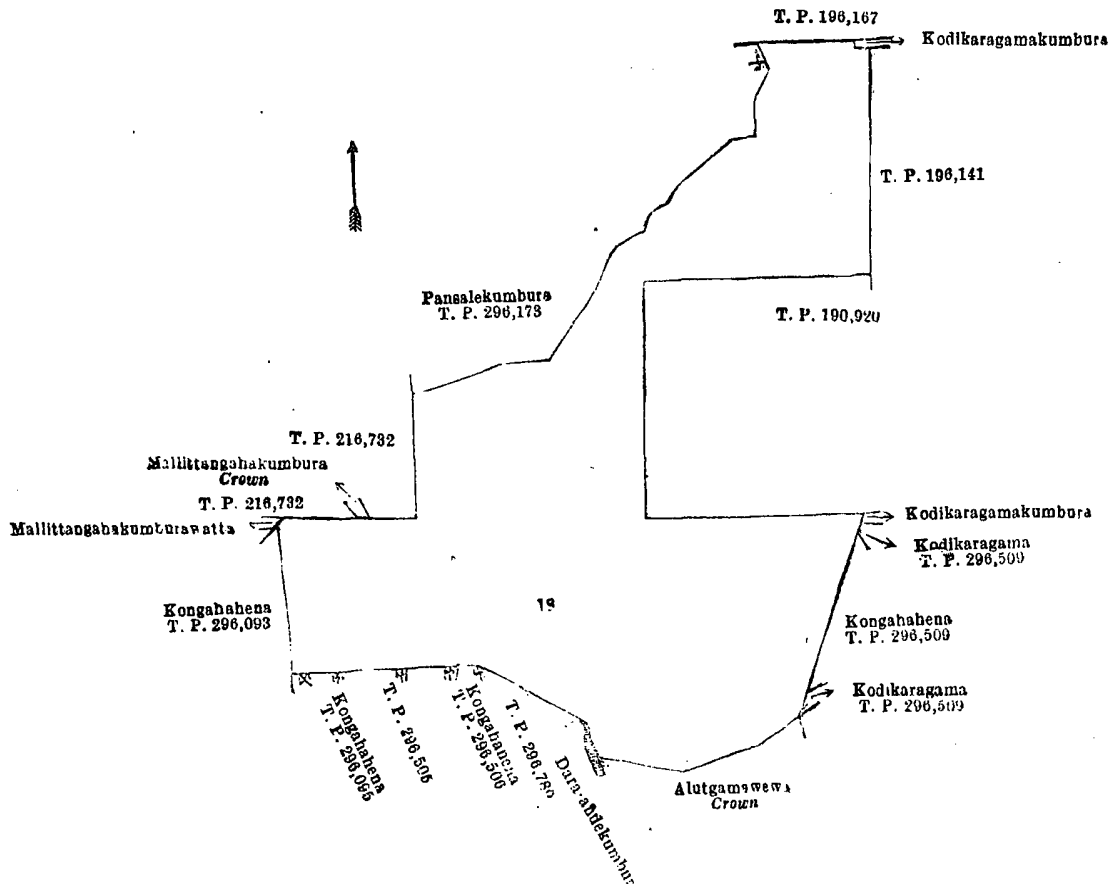
Lot. ID	Name of Land. Road	II.—Preliminary plan 460.	Extent, A. R. P. 4 1 18
------------	-----------------------	---------------------------	----------------------------

and bounded as follows : on the north by Pingamahena (reservation for main channel) to be declared the property of the Crown under the Waste Lands Ordinances, Palugahakumbura (reservation for main channel) to be declared the property of the Crown under the Waste Lands Ordinances, Pansalekumbura to be declared the property of the Crown under the Waste Lands Ordinances, Kongahahena (reservation for main channel) to be declared the property of the Crown under the Waste Lands Ordinances, main channel to be declared the property of the Crown under the Waste Lands Ordinances, Kongahahena (reservation for main channel) to be declared the property of the Crown under the Waste Lands Ordinances, Kodikaragamahena (reservation for main channel) to be declared the property of the Crown under the Waste Lands Ordinances, main channel to be declared the property of the Crown under the Waste Lands Ordinances, Kodikaragamahena (reservation for main channel) to be declared the property of the Crown under the Waste Lands Ordinances, main channel to be declared the property of the Crown under the Waste Lands Ordinances, Ambagahawatta (reservation for main channel) to be declared the property of the Crown under the Waste Lands Ordinances, Beminiyanwilaparadigetagiya-panguwa (reservation for main channel) to be declared the property of the Crown under the Waste Lands Ordinances, Medagamahena (reservation for main channel) to be declared the property of the Crown under the Waste Lands Ordinances, main channel to be declared the property of the Crown under the Waste Lands Ordinances, Medagamahena to be declared the property of the Crown under the Waste Lands Ordinances, main channel to be declared the property of the Crown under the Waste Lands Ordinances; on the east by the village limit of Beminiyanwila ; on the south by Medagamahena to be declared the property of the Crown under the Waste Lands Ordinances, irrigation channel to be declared the property of the Crown under the Waste Lands Ordinances, footpath to be declared the property of the Crown under the Waste Lands Ordinances, Medagamahena to be declared the property of the Crown under the Waste Lands Ordinances, Medagamahena (reservation for main channel) to be declared the property of the Crown under the Waste Lands Ordinances, Beminiyanwilaparadigetagiya-panguwa (reservation for main channel) to be declared the property of the Crown under the Waste Lands Ordinances, Ambagahawatta (reservation for main channel) to be declared the property of the Crown under the Waste Lands Ordinances, Kodikaragamahena (private), Kodikaragamahena (reservation for main channel) to be declared the property of the Crown under the Waste Lands Ordinances, Kongahahena (reservation for main channel) to be declared the property of the Crown under the Waste Lands Ordinances, Pansalekumbura to be declared the property of the Crown under the Waste Lands Ordinances, Palugahakumbura (reservation for main channel) to be declared the property of the Crown under the Waste Lands Ordinances, Pingamahena (reservation for main channel) to be declared the property of the Crown under the Waste Lands Ordinances ; on the west by the village limit of Medadeniya.

[For Diagram see page 1004.]

Lot. 18	Name of Land. Kongahahena	III.—Preliminary plan 460.	Extent, A. R. P. 34 1 2
------------	------------------------------	----------------------------	----------------------------

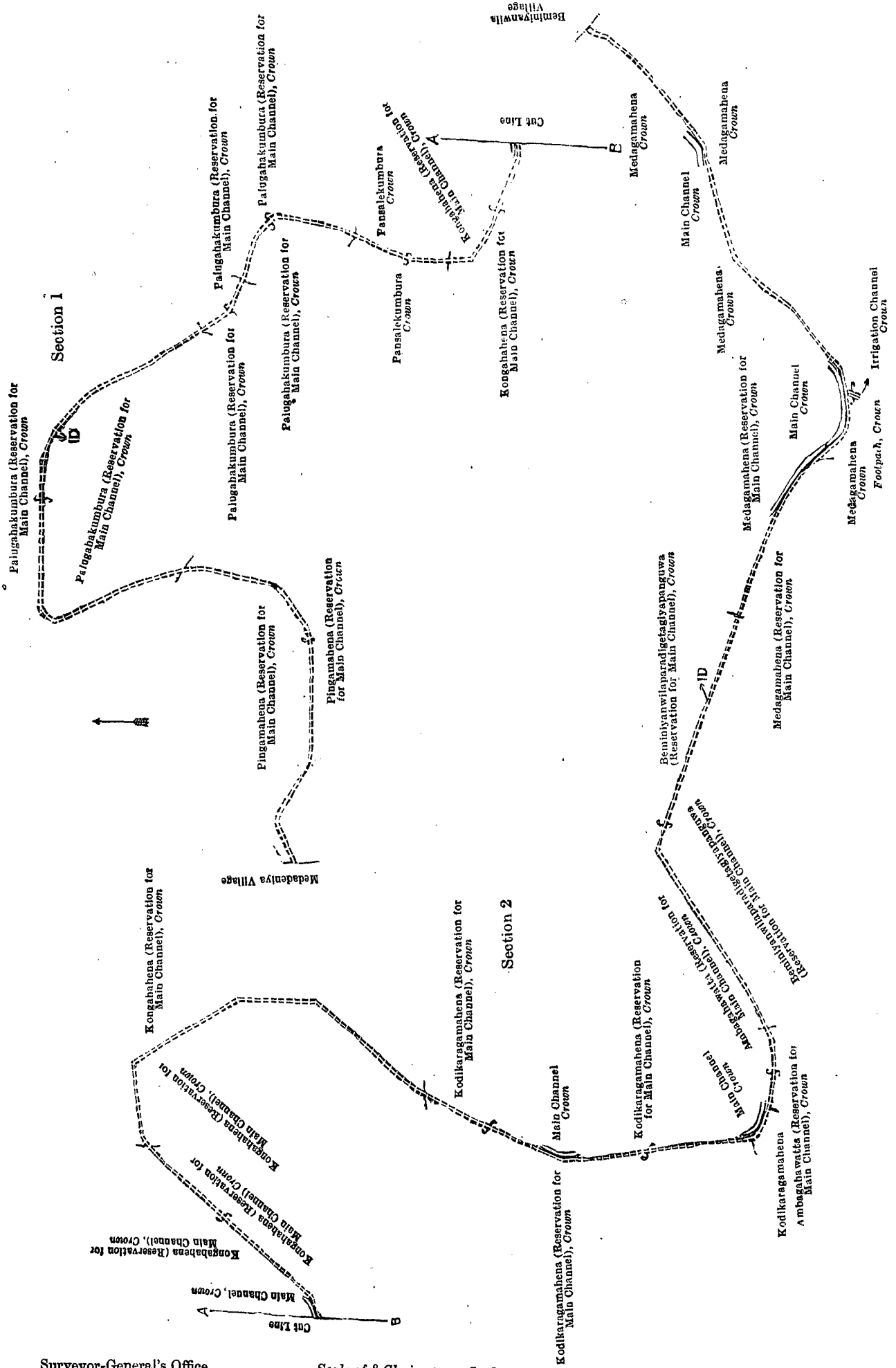
and bounded as follows : on the north by T. P. 216,732, Mallittangahakumbura belonging to the Crown, T. P. 216,732, Pansalekumbura (T. P. 296,173) sold by the Crown, T. P. 196,167, Kodikaragamakumbura claimed by Mahamarakkalage Anohamy ; on the east by T. Ps. 196,141, 190,920, Kodikaragamakumbura claimed by Don Jakoris Warnakula Edirisuriya, Kodikaragama (T. P. 296,509) sold by the Crown, Kongahahena (T. P. 296,509) sold by the Crown, Kodikaragama (T. P. 296,509) sold by the Crown ; on the south by Alutgamawewa to be declared the property of the Crown under the Waste Lands Ordinances, Dara-andekumbura claimed by Don Tarnolis Abeysinghe and others, Kongahahena (T. Ps. 296,789 and 296,506) sold by the Crown, Kongahahena (T. Ps. 296,505 and 296,095) sold by the Crown ; on the west by Kongahahena (T. P. 296,093) sold by the Crown, Mallittangahakumburawatta claimed by Jawarana Arachchige Thomishamy.



Surveyor-General's Office,  
Colombo, December 12, 1916.

Scale of 8 Chains to an Inch.

A. H. G. DAWSON,  
for Surveyor-General



Surveyor-General's Office,  
Colombo, December 12, 1916.

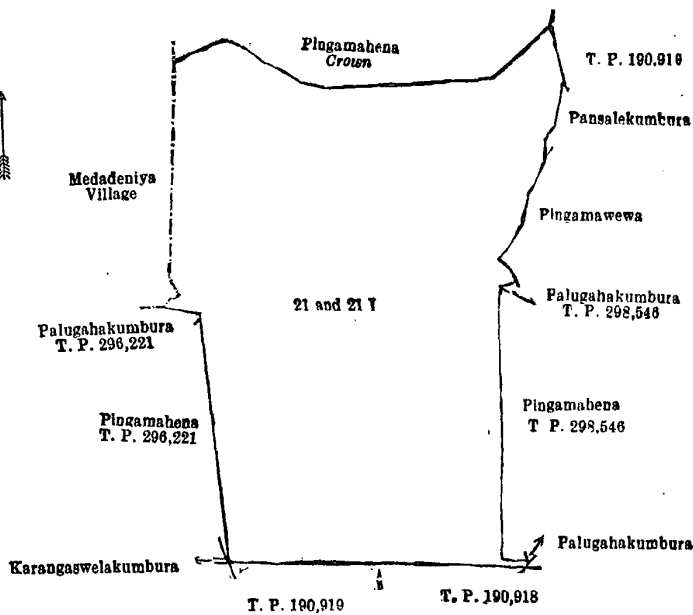
Scale of 8 Chains to an Inch.

A. H. G. DAWSON,  
for Surveyor-General.

## IV.—Preliminary plan 460.

Lot.	Name of Land.	Extent, A. R. P.
21 ..	Pingamahena ..	32 0 7
21 I ..	Do. ..	0 1 33
		32 2 0

and bounded as follows: on the north by Pingamahena to be declared the property of the Crown under the Waste Lands Ordinances; on the east by T. P. 190,916, Pansalekumbura claimed by the trustees of Hatagala temple, Pingamawewa claimed by ditto, Palugahakumbura (T. P. 298,546) sold by the Crown, Pingamahena (T. P. 298,546) sold by the Crown, Palugahakumbura sold by the Crown; on the south by T. Ps. 190,918, 190,919; on the west by Karangaswelakumbura claimed by Don Ovias Amadoru, Pingamahena (T. P. 296,221) sold by the Crown, Palugahakumbura (T. P. 296,221) sold by the Crown, the village limit of Medadeniya.



Surveyor-General's Office,  
Colombo, December 12, 1916.

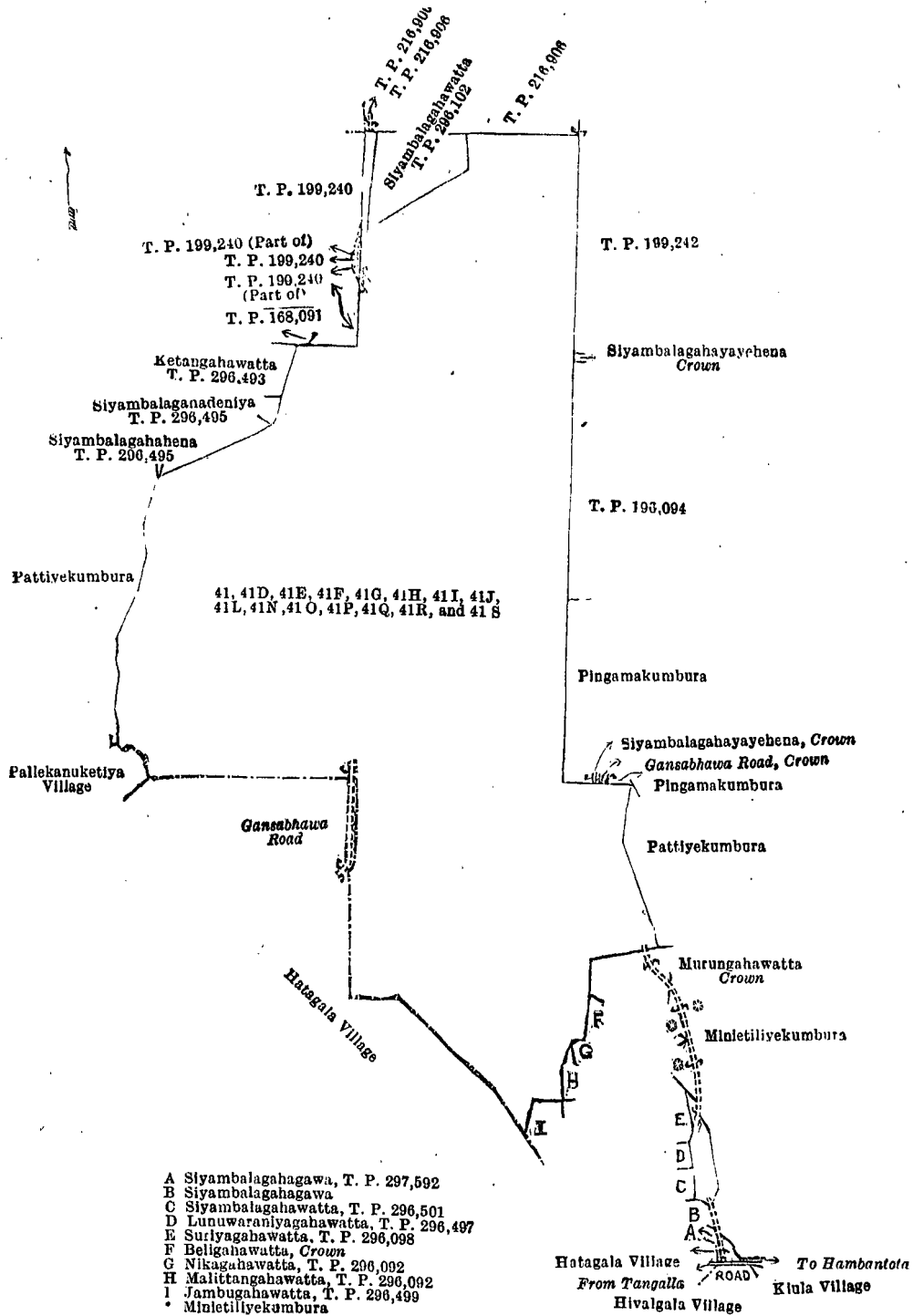
Scale of 8 Chains to an Inch.

A. H. G. DAWSON,  
for Surveyor-General.

## V.—Preliminary plan 460.

Lot.	Name of Land.	Extent, A. R. P.	Lot.	Name of Land.	Extent, A. R. P.
41 ..	Gadollanda ..	36 2 1	41N ..	Gadollanda ..	8 0 10
41D ..	Siyambalagawatta (reservation for Gansabhawa path)	0 0 13	41O ..	Do. (reservation for Gansabhawa road)	0 0 32
41E ..	Gansabhawa road ..	0 1 38	41P ..	Do. ..	3 3 9
41F ..	Do. ..	0 0 25	41Q ..	Do. ..	0 0 37
41G ..	Siyambalagahawatta ..	0 1 12	41R ..	Do. (reservation for Gansabhawa road)	0 1 27
41H ..	Gansabhawa road ..	0 0 18	41S ..	Do. ..	10 2 36
41 I ..	Minietiliyekumbura ..	0 0 7			
41J ..	Gansabhawa road ..	0 0 11			
41L ..	Do. ..	0 0 12			61 1 8

and bounded as follows: on the north by T. P. 216,906, Siyambalagahawatta (T. P. 296,102) sold by the Crown, T. P. 216,906; on the east by T. P. 199,242, Siyambalagahawatta to be declared the property of the Crown under the Waste Lands Ordinances, T. P. 196,094, Pingamakumbura (private), Siyambalagahayayehena to be declared the property of the Crown under the Waste Lands Ordinances, Gansabhawa road to be declared the property of the Crown under the Waste Lands Ordinances, Pingamakumbura (private), Pattiyekumbura (private), Murungahawatta belonging to the Crown, Minietiliyekumbura (private); on the south by the road from Hambantota to Tangalla, (the village limit of Kiula), (the village limit of Hivalgala), the village limit of Hatagala, Siyambalagahawatta (T. P. 297,592) sold by the Crown, Siyambalagahawatta sold by the Crown, Siyambalagahawatta (T. P. 296,501) sold by the Crown, Lunuwaraniyagahawatta (T. P. 296,497) sold by the Crown, Suriyagahawatta (T. P. 296,098) sold by the Crown, Minietiliyekumbura (private), Beligahawatta to be declared the property of the Crown under the Waste Lands Ordinances, Nikagahawatta (T. P. 296,092) sold by the Crown, Malittangahawatta (T. P. 296,092) sold by the Crown, Jambughawatta (T. P. 296,499) sold by the Crown, the village limit of Hatagala; on the west by the village limit of Hatagala, Gansabhawa road (the village limit of Hatagala), the village limit of Hatagala, the village limit of Palleanuketiya, Pattiyekumbura claimed by Mirisaganitaya Suprisa and others, Siyambalagahawatta (T. P. 296,495) sold by the Crown, Siyambalagahadeniya (T. P. 296,495) sold by the Crown, Ketangahawatta (T. P. 296,493) sold by the Crown, part of T. P. 168,091, T. P. 199,240.



Surveyor-General's Office,  
Colombo, December 12, 1916.

Scale of 8 Chains to an Inch.

A. H. G. DAWSON,  
for Surveyor-General.

April 9, 1917.

T. G. WILLETT,  
Special Officer.

Hambantota S. O. No. 1,358.

Order under Section 4, Sub-section (1), of "The Waste Lands Ordinances of 1897, 1899, 1900, and 1903,"  
admitting Land to be Private Property.

In the matter of the land commonly called or known as Palugaswelyaya, situate in the village of Minietiliya, in the East Giruwa pattu of the Hambantota District, in the Southern Province, and of "The Waste Lands Ordinances of 1897, 1899, 1900, and 1903."

WHEREAS in pursuance of section 1 of the said Ordinances it was duly notified on the 23rd day of August, 1912, that if no claim to the land commonly called or known as Palugaswelyaya, situate in the village of Minietiliya, in the East Giruwa pattu of the Hambantota District, in the Southern Province, containing in extent 45 acres and 11 perches, and shown as lot 1H in preliminary plan 460, as described in the annexed diagram, was made to Walter Ernest Wait, Special Officer, appointed under section 28 of the said Ordinances, within the period of three months from the date specified in such notice, such land would be declared the property of Crown, and dealt with on account of the Crown (*vide* Notice No. 4,493);

And whereas Don Jakoris Warnakula Edirisuriya made claim thereto, and Walter Ernest Wait, Special Officer appointed under section 28 of the said Ordinances, made due inquiry into such claim, I, Thomas Graham Willett, Special

Officer appointed under section 28 of the said Ordinances, with the consent of His Excellency the Governor, do hereby admit the claim of the said claimant to the said land, as more fully described herein below, under section 4, sub-section (1), of the said Ordinances.

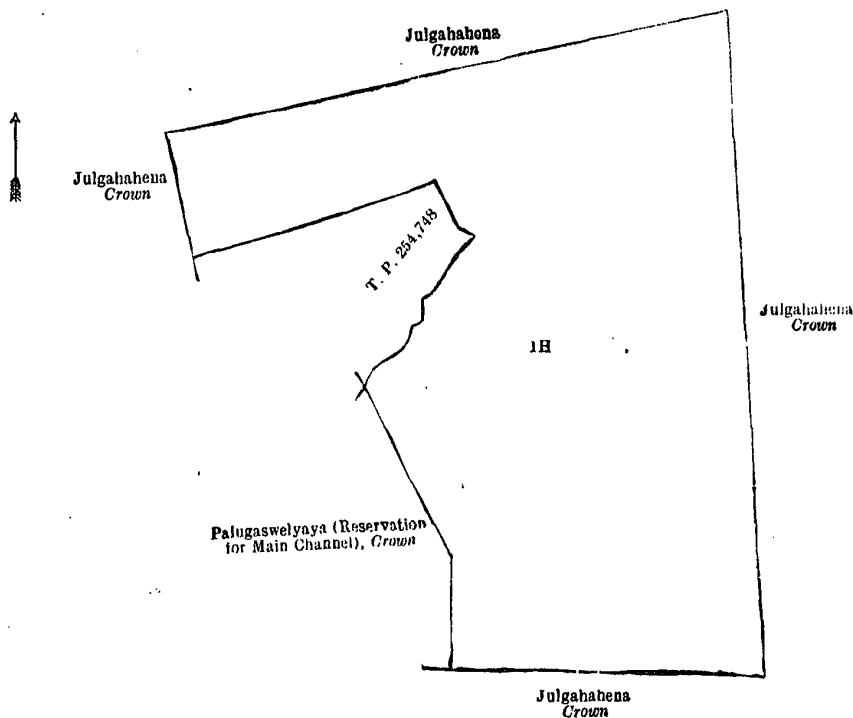
*Description of the Land referred to.*

The following lot situated in the village of Minietiliya, in the East Giruwa pattu of the Hambantota District, in the Southern Province, as described in the annexed diagram :—

Preliminary plan 460.

Lot.	Name of Land.	Extent, A. R. P.
1H	Palugaswelyaya	45 0 11

and bonded as follows: on the north, east, and south by Julgahahena to be declared the property of the Crown under the Waste Lands Ordinances; on the west by Palugaswelyaya (reservation for main channel) to be declared the property of the Crown under the Waste Lands Ordinances, T. P. 254,743, Julgahahena to be declared the property of the Crown under Waste Lands Ordinances.



Surveyor-General's Office,  
Colombo, December 12, 1916.

Scale of 8 Chains to an Inch.

A. H. G. DAWSON,  
for Surveyor-General.

April 9, 1917. T. G. WILLETT,  
Special Officer.

**Hambantota S. O. No. 1,359.**

**Order under Section 4, Sub-section (1), of "The Waste Lands Ordinances of 1897, 1899, 1900, and 1903,"  
declaring Lands to be Crown Property.**

In the matter of the lands commonly called or known as Medagamahena, &c., situate in the village of Minietiliya, in the East Giruwa pattu of the Hambantota District, in the Southern Province, and of "The Waste Lands Ordinances of 1897, 1899, 1900, and 1903."

WHEREAS in pursuance of section 1 of the said Ordinances it was duly declared and notified on the 23rd day of August, 1912, that if no claim to the said lands commonly called or known as Medagamahena, situate in the village of Minietiliya, in the East Giruwa pattu of the Hambantota District, in the Southern Province, containing in extent 25 acres 1 rood and 17 perches, and shown as lots 12B2, 12B3, 13AI, 12B4, 13AJ, 12B5, 13AK, 12B6, 13AL, 12B7, 13AM in preliminary plan 460 and in the annexed diagrams, was made to Walter Ernest Wait, Special Officer appointed under section 28 of the said Ordinances, within the period of three months from the date specified in the said notice, such lands would be declared to be the property of the Crown (*vide* Notice No. 4,493):

And whereas (1) Abesingha Werawarna Deeris, (2) ditto Tomis, (3) ditto Danoris, (4) Siriwarnasinghe Arachchi Patabendige Sarnelis, (5) Abesingha Mahavidane Mudandirange Danohamy made claim thereto, and Walter Ernest Wait, Special Officer appointed under section 28 of the said Ordinances, made due inquiry into such claim, and whereas the said claimants and the said Walter Ernest Wait, Special Officer, with the consent of His Excellency the Governor, came to five agreements in writing dated the 13th day of February, 1913, concerning the said lands, under section 4, sub-section (1), of the said Ordinances, whereby it was agreed that the said claimants should be declared the purchasers of the said lots (1) 12B2, 12B3, and 13AI, (2) 12B4 and 13AJ, (3) 12B5 and 13AK, (4) 12B6 and 13AL, and (5) 12B7 and 13AM, respectively, upon payment by each of them, on or before the 30th day of June, 1913, to the Assistant Government Agent at Hambantota of a sum of Rupees Seventy-five (Rs. 75), as the purchase amount of the said portions of land, and whereas the said claimants withdrew their claims to the remainder of the lands appearing in this order, and whereas it was further agreed by the said agreements that in default of such payment the claims of the said claimants to the said portions of lands in respect of which the said payments were to be made should also be considered to have been withdrawn, and the said portions of lands should be declared to be the property of the Crown, and whereas the said claimants have failed to make the said payments by the due date, the said lands, as more fully described herein below, are declared to be the property of the Crown.

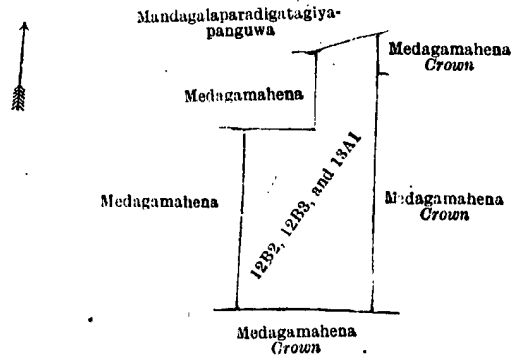
*Description of the Lands referred to.*

The following lots situated in the village of Miniyetiya, in the East Giruwa pattu of the Hambantota District, in the Southern Province, as described in the annexed diagrams:—

I.—Preliminary plan 460.

Lot.	Name of Land.	Extent, A. R. P.
12B2 ..	Medagamahena ..	2 1 5
12B3 ..	Do. ..	0 1 12
13AI ..	Do. ..	2 1 32
		5 0 9

and bounded as follows: on the north by Medagamahena (private), Mandagalaparadigatagiya-panguwa claimed by Ruwanpatiranage Pedrishamy and others; on the east and south by Medagamahena to be declared the property of the Crown under the Waste Lands Ordinances; on the west by Medagamahena sold under the Waste Lands Ordinances to Don Yarnolis.



Surveyor-General's Office,  
Colombo, December 12, 1916.

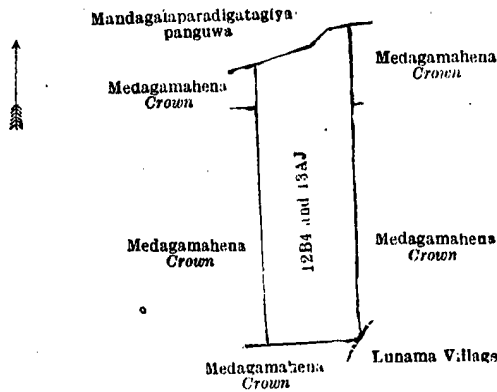
Scale of 8 Chains to an Inch.

A. H. G. DAWSON,  
for Surveyor-General.

II.—Preliminary plan 460.

Lot.	Name of Land.	Extent, A. R. P.
12B4 ..	Medagamahena ..	1 0 0
13AJ ..	Do. ..	4 0 13
		5 0 13

and bounded as follows: on the north by Mandagalaparadigatagiya-panguwa claimed by Ruwanpatiranage Pedrishamy and others; on the east by Medagamahena to be declared the property of the Crown under the Waste Lands Ordinances, the village limit of Lunama; on the south by Medagamahena to be declared the property of the Crown under the Waste Lands Ordinances; on the west by Medagamahena to be declared the property of the Crown under the Waste Lands Ordinances.



Surveyor-General's Office,  
Colombo, December 12, 1916.

Scale of 8 Chains to an Inch.

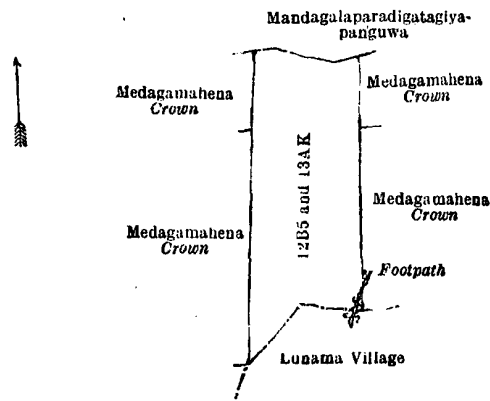
A. H. G. DAWSON,  
for Surveyor-General.

III.—Preliminary plan 460.

Lot.	Name of Land.	Extent, A. R. P.
12B5 ..	Medagamahena ..	1 1 22
13AK ..	Do. ..	3 2 28
		5 0 10

and bounded as follows: on the north by Mandagalaparadigatagiya-panguwa claimed by Ruwanpatiranage Pedrishamy and others; on the east by Medagamahena to be declared the property of the Crown under the Waste Lands Ordinances; on the south by the village limit of Lunama; on the west by Medagamahena to be declared the property of the Crown under the Waste Lands Ordinances.





Surveyor-General's Office,  
Colombo, December 12, 1916.

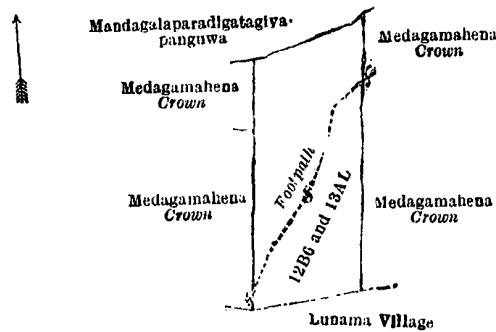
Scale of 8 Chains to an Inch.

A. H. G. DAWSON,  
for Surveyor-General.

IV.—Preliminary plan 460.

Lot.	Name of Land.	Extent, A. R. P.
12B6 ..	Medagamahena ..	1 2 31
13AL ..	Do. ..	3 1 8
		4 3 39

and bounded as follows: on the north by Mandagalaparadigatagiya-panguwa claimed by Ruwanpatirana Pedrishamy and others; on the east by Medagamahena to be declared the property of the Crown under the Waste Lands Ordinances; on the south by the village limit of Lunama; on the west by Medagamahena to be declared the property of the Crown under the Waste Lands Ordinances.



Surveyor-General's Office,  
Colombo, December 12, 1916.

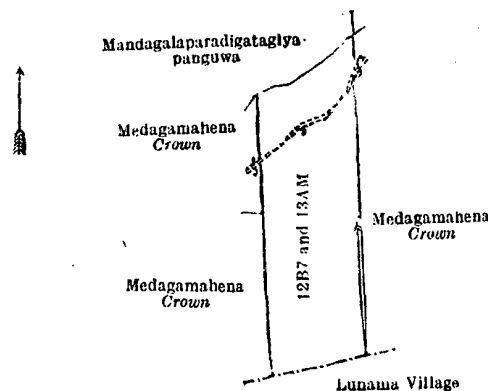
Scale of 8 Chains to an Inch.

A. H. G. DAWSON,  
for Surveyor-General.

V.—Preliminary plan 460.

Lot.	Name of Land.	Extent, A. R. P.
12B7 ..	Medagamahena ..	2 1 31
13AM ..	Do. ..	2 2 35
		5 0 26

and bounded as follows: on the north by Mandagalaparadigatagiya-panguwa claimed by Ruwanpatirana Pedrishamy and others; on the east by Medagamahena to be declared the property of the Crown under the Waste Lands Ordinances; on the south by the village limit of Lunama; on the west by Medagamahena to be declared the property of the Crown under the Waste Lands Ordinances.



Surveyor-General's Office,  
Colombo, December 12, 1916.

Scale of 8 Chains to an Inch.

A. H. G. DAWSON,  
for Surveyor-General.

T. G. WILLET,  
Special Officer.

April 9, 1917.

## Hambantota S. O. No. 1,360.

Order under Section 4, Sub-section (1), of "The Waste Lands Ordinances of 1897, 1899, 1900, and 1903,"  
declaring Lands to be Crown Property.

In the matter of the lands commonly called or known as Julgahahena, Palugaswelyaya, &c., situate in the village of Miniitiliya, in the East Giruwa pattu of the Hambantota District, in the Southern Province, and of the "The Waste Lands Ordinances of 1897, 1899, 1900, and 1903."

WHEREAS in pursuance of section 1 of the said Ordinances it was duly notified on the 23rd day of August, 1912, that if no claim to the lands commonly called or known as Julgahahena, Palugaswelyaya, &c., situate in the village of Miniitiliya, in the East Giruwa pattu of the Hambantota District, in the Southern Province, containing in extent 736 acres and 2 perches, and shown as lots 1, 1E, 1F, 1G, 9, 11, 12A16A, 12C, 13, 13S, 13T, 13AA, 13AB, 13AC, 13AH, 13AN, 13AP, 13U, 13Y, 13Z, 53, 17, 28H in preliminary plan 460 and in the annexed diagrams, was made to Walter Ernest Wait, Special Officer appointed under section 28 of the said Ordinances, within the period of three months from the date specified in such notice, such lands would be declared the property of the Crown, and dealt with on account of the Crown (*vide* Notice No. 4,493):

And whereas (1) Abesinha Werawarna Don Yarnolis, (2) ditto Danoris, (3) ditto Tomis, (4) ditto Deeris, (5) Abesinghe Mahavidana Muhandiramge Danohamy, and (6) Siriwarnasinghe Arachchi Patabendige Sarnelis made claim to the above-mentioned lots 13, 13S, 13T, 13AA, 13AB, 13AC, 13AN, 13AP, 13U, 13Y, 13Z; and whereas (7) Don Jakoris Warnakula Edirisuriya made claim to the above-mentioned lots 1E, 1F, 1G, 17, and 28H; and (8) Abeyasing Paranagamage Andirishamy, (9) Heenpitagamage Juanis Appu, (10) Don Pediris Ruwanpatirana, and (11) Don Andris Rajapaksa made claim to the above-mentioned lots 13S, 13T, 13U, 13Y, 13Z, 53; (12) Charles Lionel Wiraratna made claim to the above-mentioned lots 13, 13AN, and 13AP; (13) Palle Malala Arachchige Don Deonis, (14) ditto Sochchihamy, (15) Andrawira Arachchige Dinohamy, (16) Paramadige Don Arnolis, (17) Abeyratna Wirasuriya Mahavidanage Janis Appu, (18) Don Samel Edirisinghe Jayasuriya, and (19) Abeyadeera Jayasuriya Seena Patabendige Saris Appu made claim to the above-mentioned lots 1E, 1F, 1G, 9, 11, 12A16A, 12C, 13, 13AN, and 13AP; (20) Kanuketiye Vidane Arachchige Don Carolis, and (21) Warnakula Edirisuriya Arachchi Patabendige Koronchihamy made claim to the said lots 1E, 1F, 1G, 9, 11, 12A16A, 12C, 13, 13AN, 13AP, 17, and 28H; and whereas (22) James Dias Amadoru, (23) Owiyas Amadoru, and (24) Don Carolis Amadoru made claim to the above-mentioned lots 17 and 28H; and whereas the said 1st to 6th claimants came to six agreements all dated the 13th day of February, 1913, whereby in consideration of (a) settling as private otherwise than under the Waste Lands Ordinances, lots 12, 12A1, 12A4, 12A5, 12A7, 12D, 12E, 13I, 13Q, 13R, 13AE, 15A, 16 of the block survey preliminary plan 460, and 4 acres more or less of lot 12B of the notice and of the same block survey preliminary plan, now shown as lot 12B on the same block survey preliminary plan, (b) each of them being declared the purchaser of 5 acres more or less of lots 12B and 13 of the notice and of the block survey preliminary plan 460, now shown as lots 12B1, (12B5, 13AK), (12B4, 13AJ), (12B2, 12B3, 13A1), (12B7, 13AM), and (12B6, 13AL), respectively, upon payment by each of them, of a sum of Rs. 75 to the Assistant Government Agent at Hambantota, on or before the 30th day of June, 1913, withdrew their claims to the above-mentioned lots 13, 13S, 13T, 13AA, 13AB, 13AC, 13AN, 13AP, 13U, 13Y, 13Z of this order; the said 7th claimant by an agreement dated the 12th day of May, 1913, in consideration of being declared the owner of 45 acres more or less of lot 1 of the notice and of the block survey preliminary plan 460, now shown as lot 1H on the same block survey preliminary plan, withdrew his claim to the above-mentioned lots 1E, 1F, 1G of this order; and whereas the said 8th claimant by an agreement dated the 18th day of February, 1913, the said 9th claimant by an agreement dated the 17th day of February, 1913, the said 10th and 11th claimants by an agreement dated the 13th day of February, 1913, in consideration of their receiving 65 acres more or less of irrigable land in lot 119 of the village Tavalanwila, block survey preliminary plan 466, on behalf of the shareholders of the Mandagalaparadigetagiapanguwa, withdrew their claim to the above-mentioned lots 13S, 13T, 13U, 13Y, 13Z, and 53 of this order; and whereas the said 12th claimant by an agreement dated the 8th day of March, 1913, in consideration of (a) the Settlement Officer settling as private property on behalf of the shareholders of Aradigetagiapanguwa lots 12, 12A1, 12A4, 12A5, 12A7, 12D, 12E, 13I, 13Q, 13R, 13AE, 15A, and 16 of the block survey preliminary plan 460, (b) the Settlement Officer settling as private otherwise than under the Waste Lands Ordinances 4 acres more or less of lot 12B of the notice and of the block survey preliminary plan 460, now shown as lot 12B on the same block survey preliminary plan, (c) his being declared the purchaser of 5 acres more or less of lot 13 of the notice and of the block survey preliminary plan 460, now shown as lot 13AO on the same block survey preliminary plan, for a sum of Rs. 75, withdrew his claim to the above-mentioned lots 13, 13AN, and 13AP of this order; and whereas the said 13th to 18th and 20th claimants by an agreement dated the 13th day of February, 1913, and the said 19th claimant by an agreement dated the 15th day of February, 1913, in consideration of (a) the Settlement Officer settling as private on behalf of the shareholders of Beminiyanwilaparadigetagiapanguwa lots 12A, 12A2, 12A3, 12A6, 12A8, 12A9, 12A10, 12A12, 12A13, 12A14, 12A15, 1 rood more or less and 15 perches more or less of lots 12A16 and 9, respectively, all of the block survey preliminary plan 460, withdrew their claims to the above-mentioned lots 1E, 1F, 1G, 9, 11, 12A16A, 12C, 13, 13AN, and 13AP of this order; and the said 20th claimant has withdrawn his claim to the said lots 17 and 28H of this order; and whereas the said 21st claimant by an agreement dated the 14th day of February, 1913, of the same tenor as that entered into by the said 13th to 20th claimants, withdrew his claim to the above-mentioned lots 1E, 1F, 1G, 9, 11, 12A16A, 12C, 13, 13AN, 13AP, 17, and 28H of this order; and whereas the said 7th, 22nd, 23rd, and 24th claimants by an agreement dated the 6th day of October, 1913, in consideration of the Settlement Officer settling as private property otherwise than under the Waste Lands Ordinances lot 25F of the block survey preliminary plan 460, withdrew their claims to the above-mentioned lots 17 and 28H of this order, I, Thomas Graham Willett, Special Officer appointed under section 28 of the said Ordinances, under and by virtue of the powers vested in me in that behalf by section 4 of the said Ordinances, do hereby, on this 9th day of April, 1917, order and declare, under section 4, sub-section (1), of the said Ordinances, that the said lands, as more fully described herein below, are the property of the Crown.

*Description of the Lands referred to.*

The following lots situated in the village of Miniitiliya, in the East Giruwa pattu of the Hambantota District, in the Southern Province, as described in the annexed diagrams:—

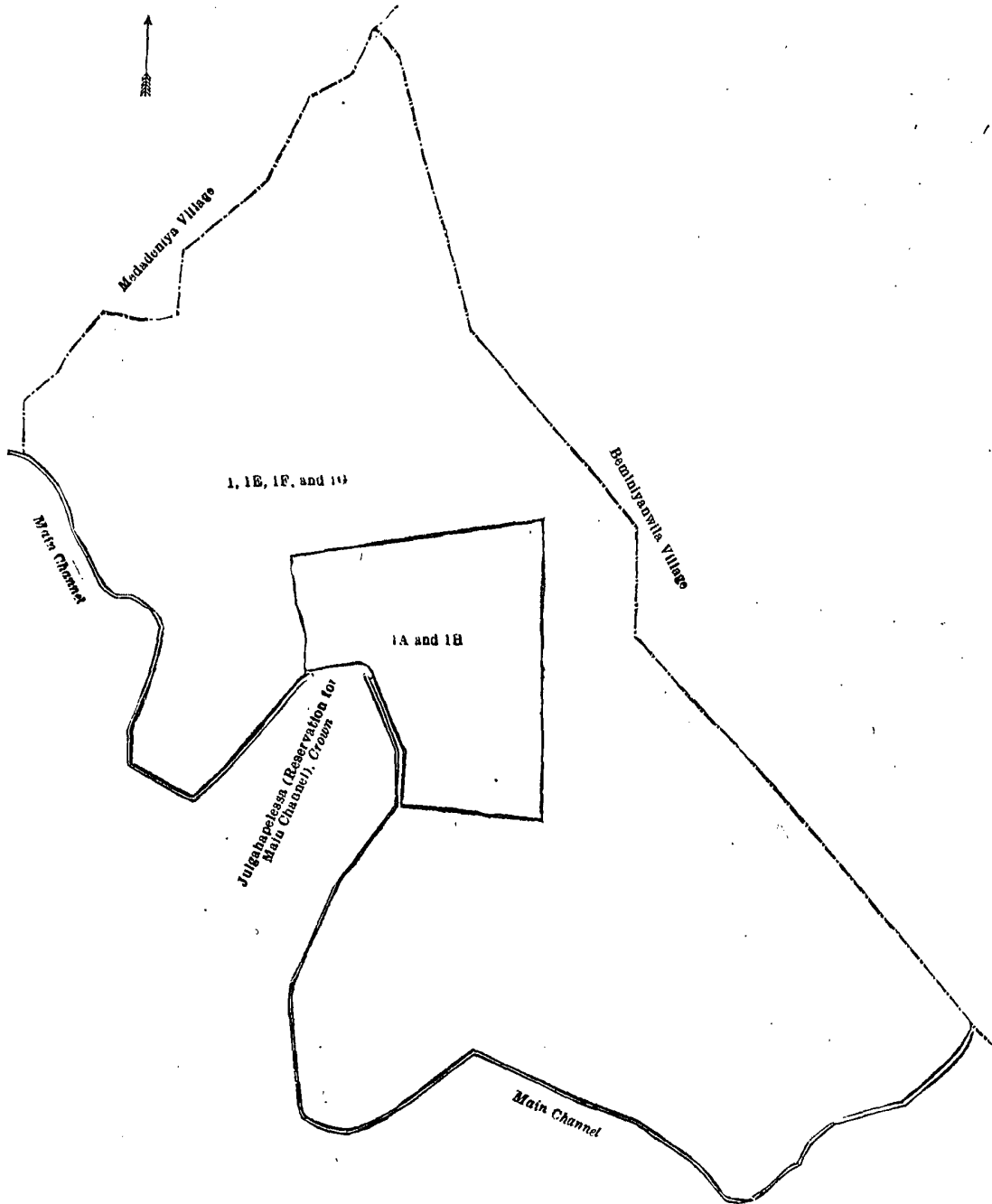
## I.—Preliminary plan 460.

Lot.	Name of Land.	Extent, A. R. P.
1	Julgahahena	395 0 36
1E	Palugaswelyaya	2 0 7
1F	Do. (reservation for main channel)	0 0 36
1G	Do. (do. do.)	0 2 11
		398 0 10

and bounded as follows: on the north by the village limit of Medadeniya, the village limit of Beminiyanwila; on the east by the village limit of Beminiyanwila; on the south by the main channel; on the west by the main channel, Julgahahena (reservation for main channel) to be declared the property of the Crown under the Waste Lands Ordinances, the main channel, the village limit of Medadeniya.

NOTE.—The following lots lying within the above boundaries are excluded from this part of the order, and their aggregate acreage of 51 acres 2 roods and 31 perches is not included in the acreage of 398 acres and 10 perches given above:—

				Preliminary plan 460.			
Lot.	..	Name of Land.	..	..	..	Extent, A. R. P.	
1A	..	T. P. 254,748	..	..	..	6	2 20
1H	..	Palugaswelyaya	..	..	..	45	0 11
						51	2 31



Surveyor-General's Office,  
Colombo, December 12, 1916.

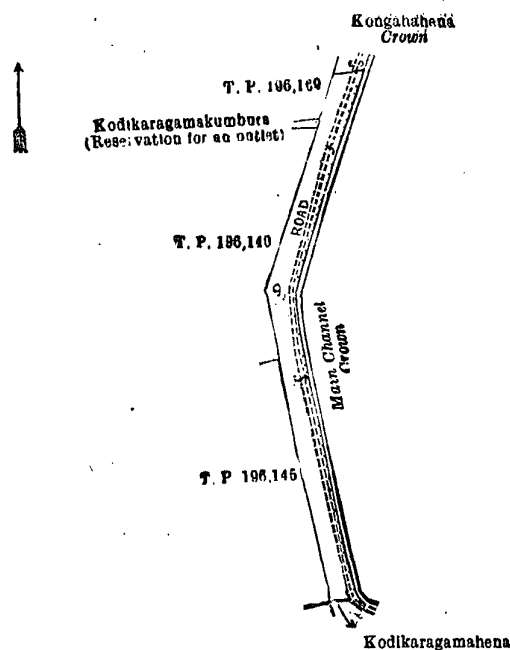
Scale of 16 Chains to an Inch.

A. H. G. DAWSON,  
for Surveyor-General.

II.—Preliminary plan 460.

Lot.	..	Name of Land.	..	..	..	Extent, A. R. P.	
9	..	Kodikaragamahena (reservation for main channel)..	..	..	..	2	0 18

and bounded as follows: on the north by Kongahahena to be declared the property of the Crown under the Waste Lands Ordinances; on the east by main channel to be declared the property of the Crown under the Waste Lands Ordinances; on the south by Kodikaragamahena (private); on the west by T. Ps. 196,145, 196,140, Kodikaragamakumbura (reservation for an outlet) claimed by Mahamarakkalage Pinohamy, T. P. 196,169.



Surveyor-General's Office,  
Colombo, December 12, 1916.

Scale of 8 Chains to an Inch.

A. H. G. DAWSON,  
for Surveyor-General.

III.—Preliminary plan 460.

Lot.	Name of Land.	Extent, A. R. P.	Lot.	Name of Land.	Extent, A. R. P.
11	Beminiyanwila, Paradigetagiya-panguwa (reservation for main channel)	2 1 24	13	Medagamahena	199 2 37
12A16A	Ambagahawatta (reservation for main channel)	0 0 29	13S	Irrigation channel	0 1 31
12C	Medagamahena (reservation for main channel)	0 3 35	13T	Footpath	0 1 14
					204 0 10

and bounded as follows: on the north by main channel, the village limit of Beminiyanwila; on the east by the village limit of Beminiyanwila; on the south by the village limit of Lunama, Medagamahena to be declared the property of the Crown under the Waste Lands Ordinances, the village limit of Lunama, Medagamahena to be declared the property of the Crown under the Waste Lands Ordinances, Aradigetagiya-panguwa claimed by Ruwan Patiranage Pedrishamy and others, Beminiyanwilapanguwa claimed by Don Cornelis Siriniwaranasing and others, Kitulgahawatta claimed by Palle-machchige Sochihamy, Ambagahawatta (private); on the west by Kodikaragamahena (private), the main channel.

[For Diagram see page 1013.]

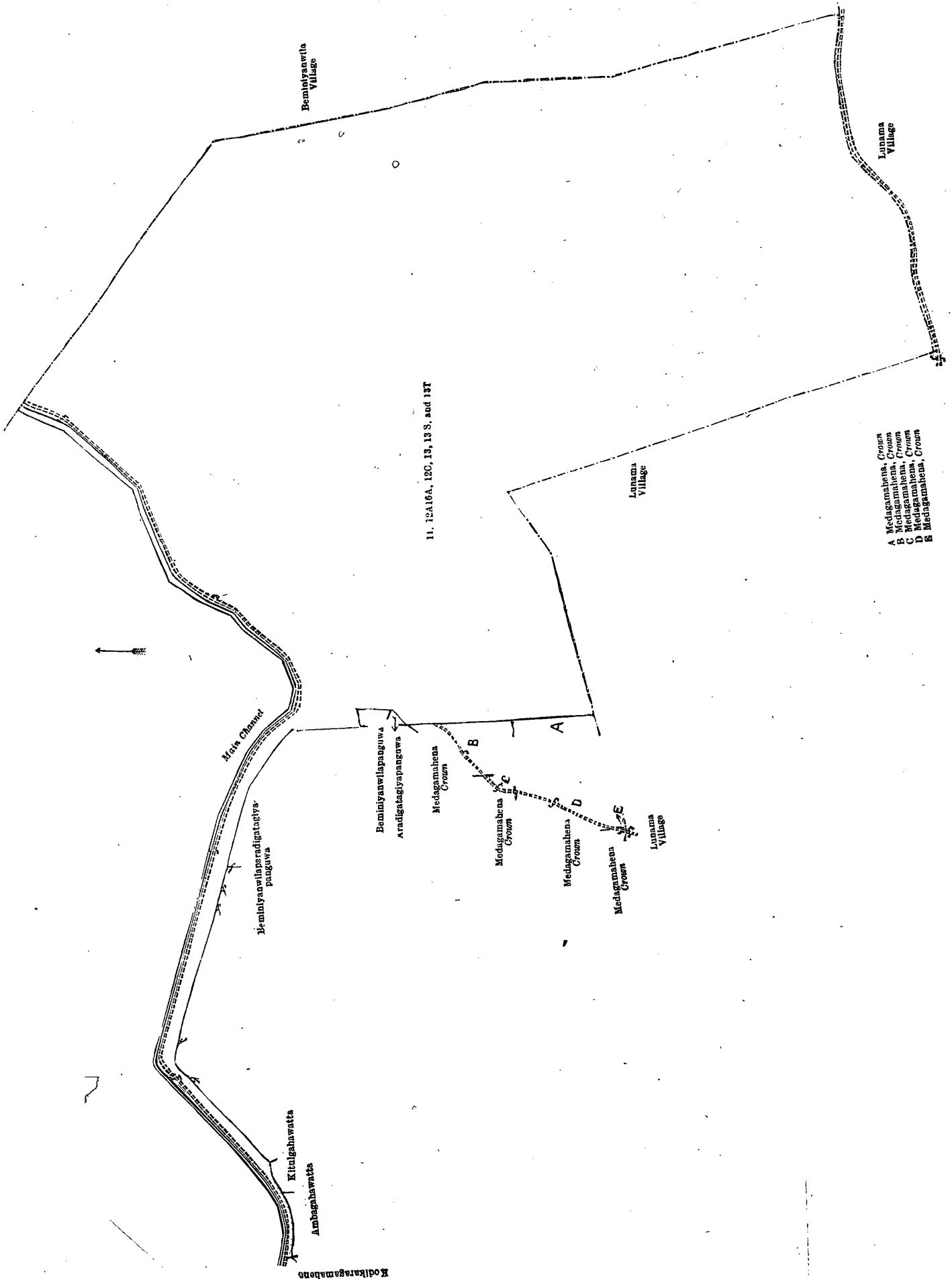
IV.—Preliminary plan 460.

Lot.	Name of Land.	Extent, A. R. P.	Lot.	Name of Land.	Extent, A. R. P.
13AA	Ela	0 0 9	13U	Footpath	0 3 20
13AB	Do.	0 0 24	13Y	Medagamahena	0 2 0
13AC	Do.	0 0 3	13Z	Ela	0 0 14
13AH	Julgaskoratuweland	0 3 39	53	Medagamahena	3 0 7
13AN	Medagamahena	2 0 2			
13AP	Do.	106 0 13			113 3 11

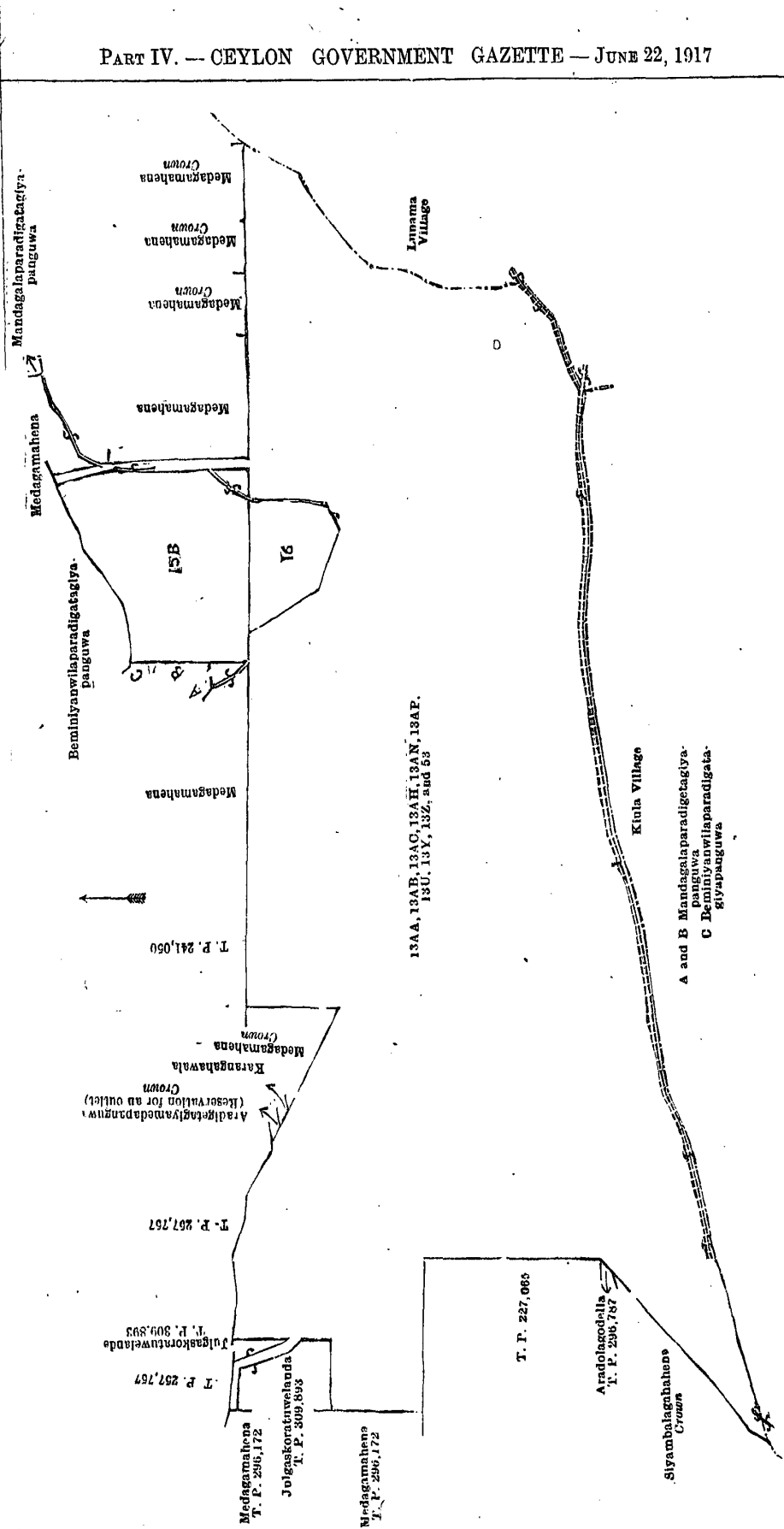
and bounded as follows: on the north by T.P. 257,757, Julgaskoratuweland (T. P. 309,893) sold by the Crown, T. P. 257,757, Aradigetagiya-medapanguwa (reservation for an outlet) to be declared the property of the Crown under the Waste Lands Ordinances, Karangahawala claimed by A. R. Mohamradu Ibrahim, Medagamahena declared to be the property of the Crown under the Waste Lands Ordinances, T. P. 241,050, Medagamahena sold under the Waste Lands Ordinances to Charles Lionel Wiraratne, Mandagalaparadigetagiya-panguwa claimed by Gamasing Arachchige Don Pinsaneris, Beminiyanwilaparadigetagiya-panguwa claimed by Don Cornelis Siriniwaranasing and others, Medagamahena (private), Mandagalaparadigetagiya-panguwa claimed by Ruan Patiranage Pedrishamy and others, Medagamahena (private), Medagamahena sold under the Waste Lands Ordinances to Don Yarnolis, Medagamahena to be declared the property of the Crown under the Waste Lands Ordinances; on the east by the village limit of Lunama; on the south by the village limits of Lunama and Kiula; on the west by Siyambalagahena declared to be the property of the Crown under the Waste Lands Ordinances, Aradolagodella (T. P. 296,787) sold by the Crown, T. P. 227,065, Medagamahena (T. P. 296,172) sold by the Crown, Julgaskoratuweland (T. P. 309,893) sold by the Crown, Medagamahena (T. P. 296,172) sold by the Crown.

NOTE.—The following lots lying within the above boundaries are excluded from this part of the order, and their aggregate acreage of 10 acres and 3 roods is not included in the acreage of 113 acres 3 roods and 11 perches given above:—

Lot.	Name of Land.	Extent, A. R. P.
15B	T. P. 241,049	8 0 35
16	Kumburewewa	2 2 5
		10 3 0



11, 12A, 16A, 12C, 13, 13 S, and 13T



Surveyor-General's Office,  
Colombo, December 12, 1916.

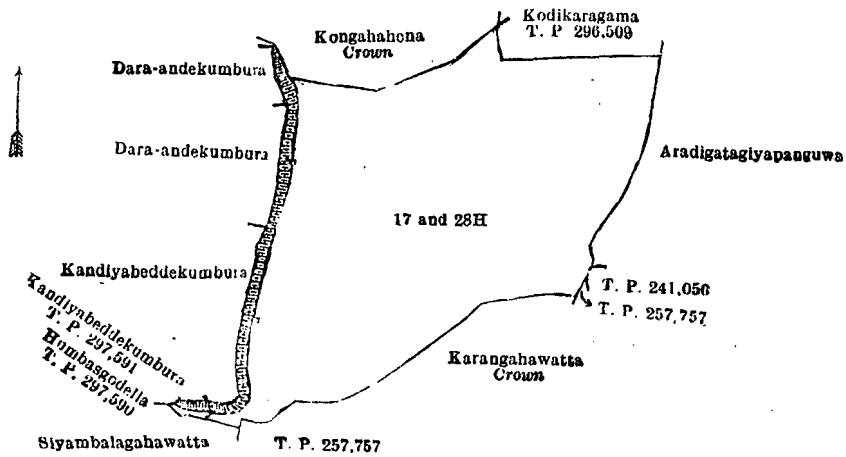
Scale of 8 Chains to an Inch.

A. H. G. Dawson,  
for Surveyor-General.

V.—Preliminary plan 460.

Lot.	Name of Land.	Extent, A. R. P.
17	Alutgamawewa	17 3 6
28H	Do.	0 0 27
		17 3 33

and bounded as follows: on the north by Kongahahena to be declared the property of the Crown under the Waste Lands Ordinances, Kodikaragama (T. P. 296,509) sold by the Crown; on the east by Aradigatagiyapanguwa claimed by Don Cornelis Siriniwaranasing and others, T. Ps. 241,050, 257,757; on the south by Karangahawatta declared to be the property of the Crown under the Waste Lands Ordinances, T. P. 257,757, Siyambalagahawatta claimed by Don Bastian Jayasekera; on the west by Humbasgodella (T. P. 297,590) sold by the Crown, Kandiyabeddekumbura (T. P. 297,591) sold by the Crown, Kandiyabeddekumbura claimed by D. J. W. Edirisooriya, Dara-andekumbura claimed by Don Yarnolis Abeysinghe and others.



Scale of 8 Chains to an Inch.

Surveyor-General's Office,  
Colombo, December 12, 1916.

A. H. G. DAWSON,  
for Surveyor-General.

April 9, 1917. T. G. WILLETT,  
Special Officer.

**Kurunegala S. O. No. 1,753.**

**Order under Section 2 of "The Waste Lands Ordinances of 1897, 1899, 1900, and 1903,"  
declaring Lands to be Crown Property.**

In the matter of the lands commonly called or known as Waldoluweewa, Para, &c., situate in the village of Wewala, in the Udukaha korale south of the Dambadeni hatpattu of the Kurunegala District, in the North-Western Province, and of "The Waste Lands Ordinances of 1897, 1899, 1900, 1903."

THE notice required by section 1 of "The Waste Lands Ordinances of 1897, 1899, 1900, and 1903," having been duly published in manner prescribed by that section in respect of the above-named lands (*vide* Notice No. 5,540), and no claim having been made to the said lands or to any interest therein within the period of three months from the date specified in the said notice, I, Norman Albert Hampton, Special Officer appointed under section 28 of the said Ordinances, under and by virtue of the powers vested in me in that behalf by section 2 of the said Ordinances, do hereby on this 19th day of March, 1917, order and declare that the said lands, as more fully described herein below, situate in the village of Wewala, in the Udukaha korale south of the Dambadeni hatpattu of the Kurunegala District, in the North-Western Province, and shown as lots 6, 10½, 12½, 19½, 26½, 34½, and 40½ in preliminary plan 482 and in the annexed diagrams, and containing in extent 1 acre 3 roods and 5 perches, are the property of the Crown.

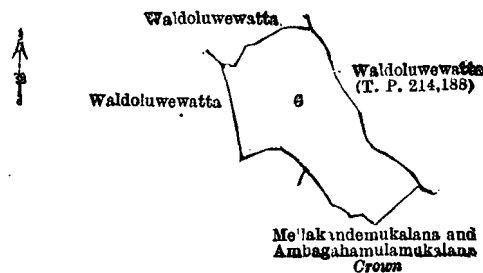
*Description of the Lands referred to.*

The following lots situated in the village of Wewala, in the Udukaha korale south of the Dambadeni hatpattu of the Kurunegala District, in the North-Western Province, as described in the annexed diagrams:—

I.—Preliminary plan 482.

Lot.	Name of Land.	Extent, A. R. P.
6	Waldoluweewa	0 3 16

and bounded as follows: on the north by Waldoluweewatta sold by the Crown; on the east by Waldoluweewatta (T. P. 214,188) claimed by C. H. Obeysekera; on the south by Mellakandemukulana and Ambaghamulamukulana claimed by the Crown, Waldoluweewatta sold by the Crown; on the west by Waldoluweewatta sold by the Crown.



Scale of 4 Chains to an Inch.

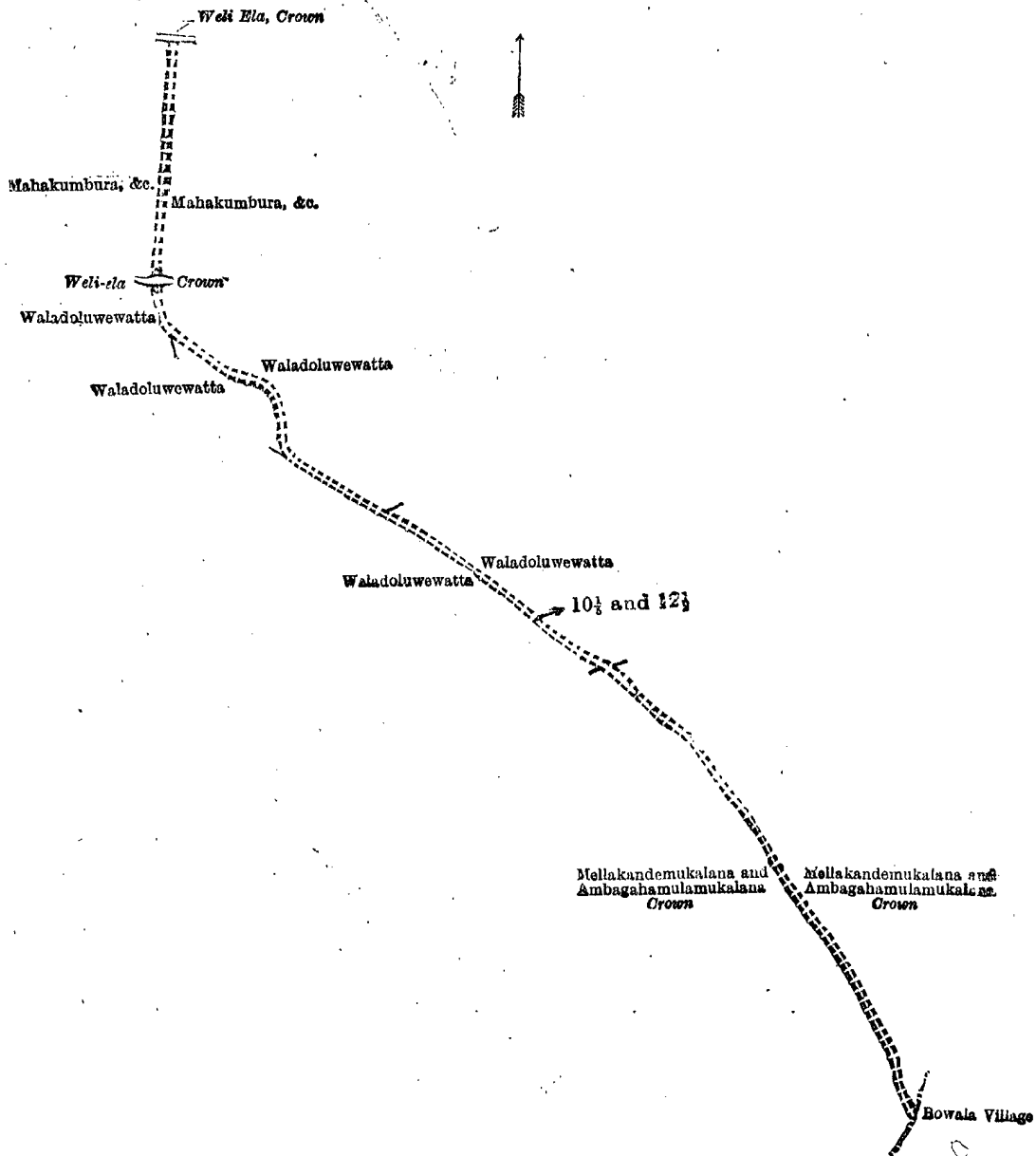
Surveyor-General's Office,  
Colombo, January 13, 1915.

G. K. THORNHILL,  
for Surveyor-General.

II.—Preliminary plan 482.

Lot.	Name of Land	Extent, A. R. P.
10½	Para	0 0 15
12½	Do.	0 1 16
		0 1 31

and bounded as follows : on the north by the Weli-ela claimed by the Crown ; on the east by Mahakumbura, &c., claimed by Dewagama Punchappuhamy and others, the Weli-ela claimed by the Crown, Waladoluwewatta claimed by Kuruppu Achchillage Punchirala and another, Waladoluwewatta sold by the Crown, Mellakandemukalana and Ambagahamulamukalana claimed by the Crown ; on the south by the village limit of Bowala ; on the west by Mellakandemukalana and Ambagahamulamukalana claimed by the Crown, Waladoluwewatta sold by the Crown, Waladoluwewatta claimed by K. A. Punchirala and another, the Weli-ela claimed by the Crown, Mahakumbura, &c., claimed by Dewagama Punchappuhamy and others.



Surveyor-General's Office,  
Colombo, January 13, 1915.

Scale of 4 Chains to an Inch.

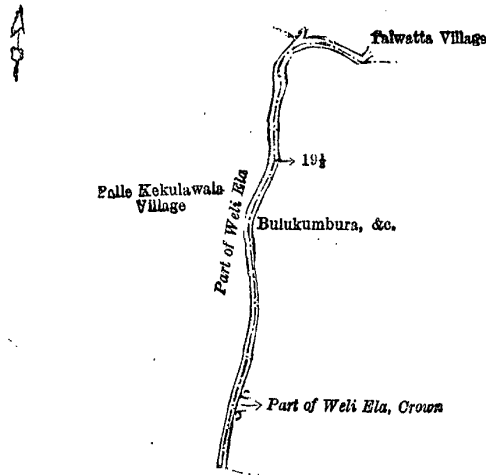
G. K. THORNHILL,  
for Surveyor-General.

III.—Preliminary plan 482.

Lot.	Name of Land	Extent, A. R. P.
19½	Part of Weli-ela (channel)	0 0 13

and bounded as follows : on the north by the village limit of Talwatta ; on the east by Bulukumbura, &c., claimed by Kuruppu Mudiyansele Okku Banda, Arachchi, and others, part of Weli-ela claimed by the Crown, Bulukumbura, &c., claimed by Kuruppu Mudiyansele Okku Banda, Arachchi, and others ; on the south by the village limit of Pallekekulawala ; on the west by the village limit of Pallekekulawala (part of Weli-ela).





Surveyor-General's Office,  
Colombo, January 13, 1915.

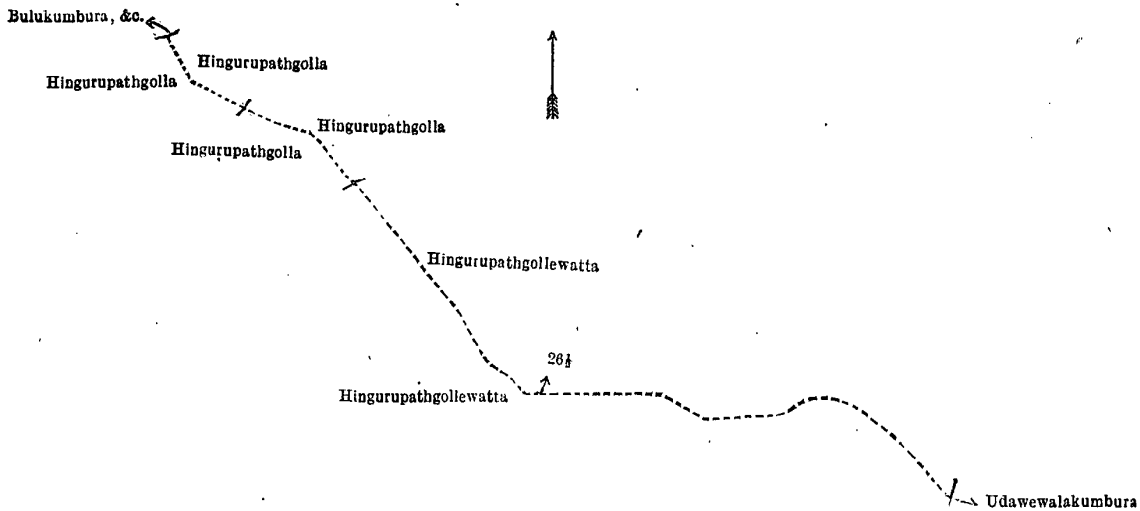
Scale of 4 Chains to an Inch.

G. K. THORNHILL,  
for Surveyor-General.

IV.—Preliminary plan 482.

Lot.	Name of Land.	Extent, A. R. P.
26 1/2	Para	0 0 18

and bounded as follows : on the north by Bulukumbura, &c., claimed by Kuruppu Mudiyanselei Ukku Banda, Arachchi, and others, Hingurupathgolla sold by the Crown, Hingurupathgolla sold by the Crown, Hingurupathgollewatta claimed by Mudiyanselei Mudalihamy and others ; on the east by Hingurupathgollewatta claimed by Mudiyanselei Mudalihamy and others ; on the south by Udawewalakumbura claimed by Imiya Pathirannehelai Menikrala and others, Hingurupathgollewatta claimed by Mudiyanselei Mudalihamy and others ; on the west by Hingurupathgollewatta claimed by Mudiyanselei Mudalihamy and others, Hingurupathgolla sold by the Crown, Hingurupathgolla sold by the Crown.



Surveyor-General's Office,  
Colombo, January 13, 1915.

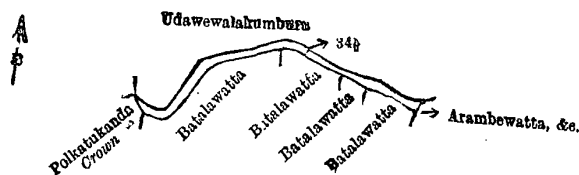
Scale of 4 Chains to an Inch.

G. K. THORNHILL,  
for Surveyor-General.

V.—Preliminary plan 482.

Lot.	Name of Land.	Extent, A. R. P.
34 1/2	Weli-ela (channel)	0 0 15

and bounded as follows : on the north by Udawewalakumbura claimed by Imiya Pathirannehelai Menikrala and others ; on the east by Arambewatta, &c., claimed by Imiya Pathirannehelai Jothiamy and others ; on the south by Batalawatta claimed by Subasin Mudiyanselei Ran Menika, Batalawatta claimed by Dewagamage Punchappuhamy and another ; on the west by Polkatukanda claimed by the Crown.



Surveyor-General's Office,  
Colombo, January 13, 1915.

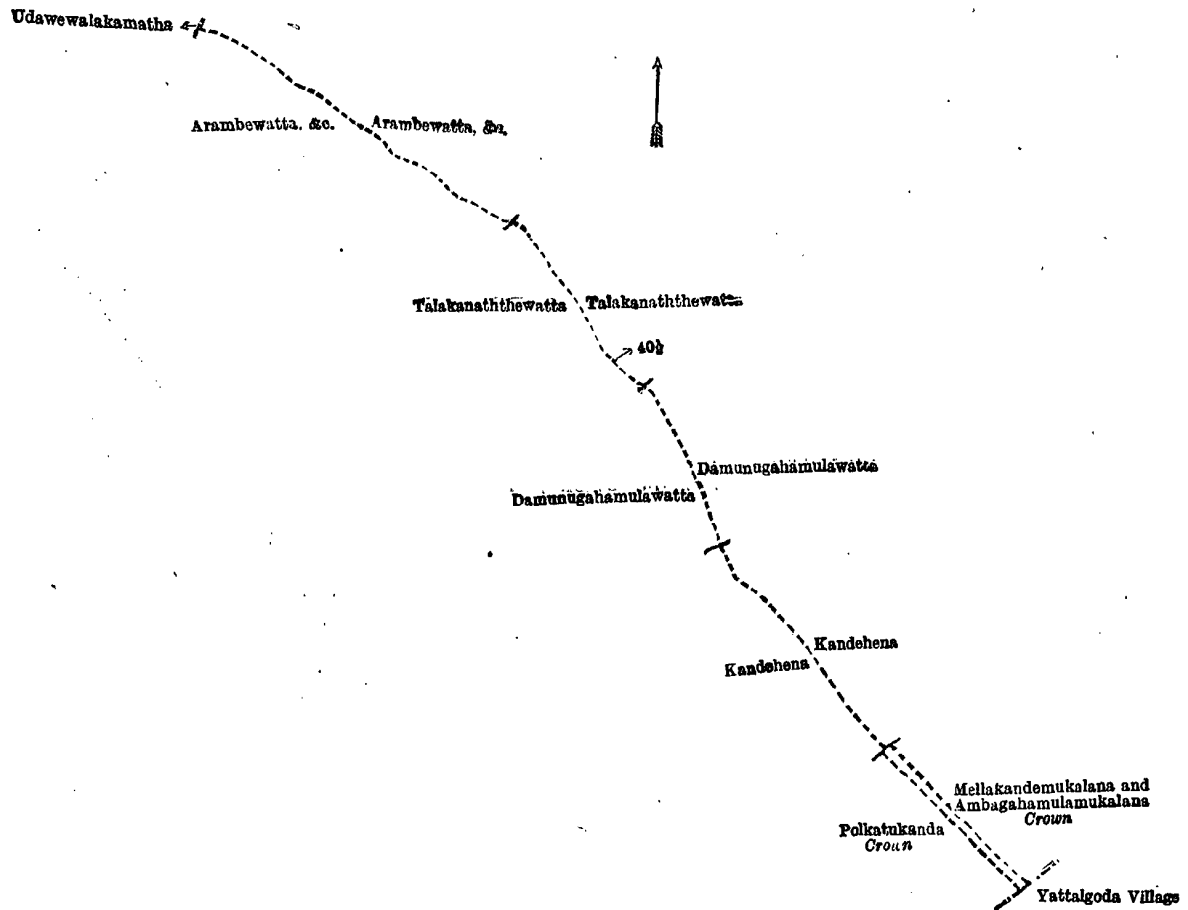
Scale of 4 Chains to an Inch.

G. K. THORNHILL,  
for Surveyor-General.

## VI.—Preliminary plan 482.

Lot.	Para	Name of Land.	Extent, A. R. P.
40½	..	..	0 0 32

and bounded as follows: on the north by Arambewatta, &c., claimed by Imiya Pathirannehelai Jotihamy and others, Talakanaththewatta sold by the Crown; on the east by Talakanaththewatta sold by the Crown, Damunugahamulawatta sold by the Crown, Kandehena sold by the Crown, Mellakandemulalana and Ambagahamulamukalana claimed by the Crown; on the south by the village limit of Yattalgoda, Polkatukanda claimed by the Crown, Kandehena sold by the Crown; Damunugahamulawatta sold by the Crown; on the west by Talakanaththewatta sold by the Crown, Arambewatta, &c., claimed by Imiya Pathirannehelai Jotihamy and others, Udawelalamatha claimed by Kuruppu Mudiyanseelai Dingiri Appuhamy.



Surveyor-General's Office,  
Colombo, January 13, 1915.

Scale of 4 Chains to an Inch.

G. K. THORNHILL,  
for Surveyor-General

March 19, 1917.

N. A. HAMPTON,  
Special Officer.

### Kurunegala S. O. No. 1,754.

#### Order under Section 4, Sub-section (1), of "The Waste Lands Ordinances of 1897, 1899, 1900, and 1903."

In the matter of the lands commonly called or known as Digama estate, situate in the village of Digama, in the Divigandahaye korale of the Hiriyala hatpattu of the Kurunegala District, in the North-Western Province, and of "The Waste Lands Ordinances of 1897, 1899, 1900, and 1903."

WHEREAS in pursuance of section 1 of the said Ordinances it was duly declared and notified on the 18th day of September, 1914, that if no claim to the lands commonly called or known as Digama estate, situate in the village of Digama, in the Divigandahaye korale of the Hiriyala hatpattu of the Kurunegala District, in the North-Western Province, containing in extent 136 acres 2 roods and 23 perches, and shown as lots V 70, Y 70A, and M 71 in preliminary plan 4,292 and in the annexed diagram, was made to John Murray Davies, Special Officer appointed under section 28 of the said Ordinances, within the period of three months from the date specified in the said notice, such lands would be declared the property of the Crown, and dealt with on account of the Crown (*vide* Notice No. 5,348):

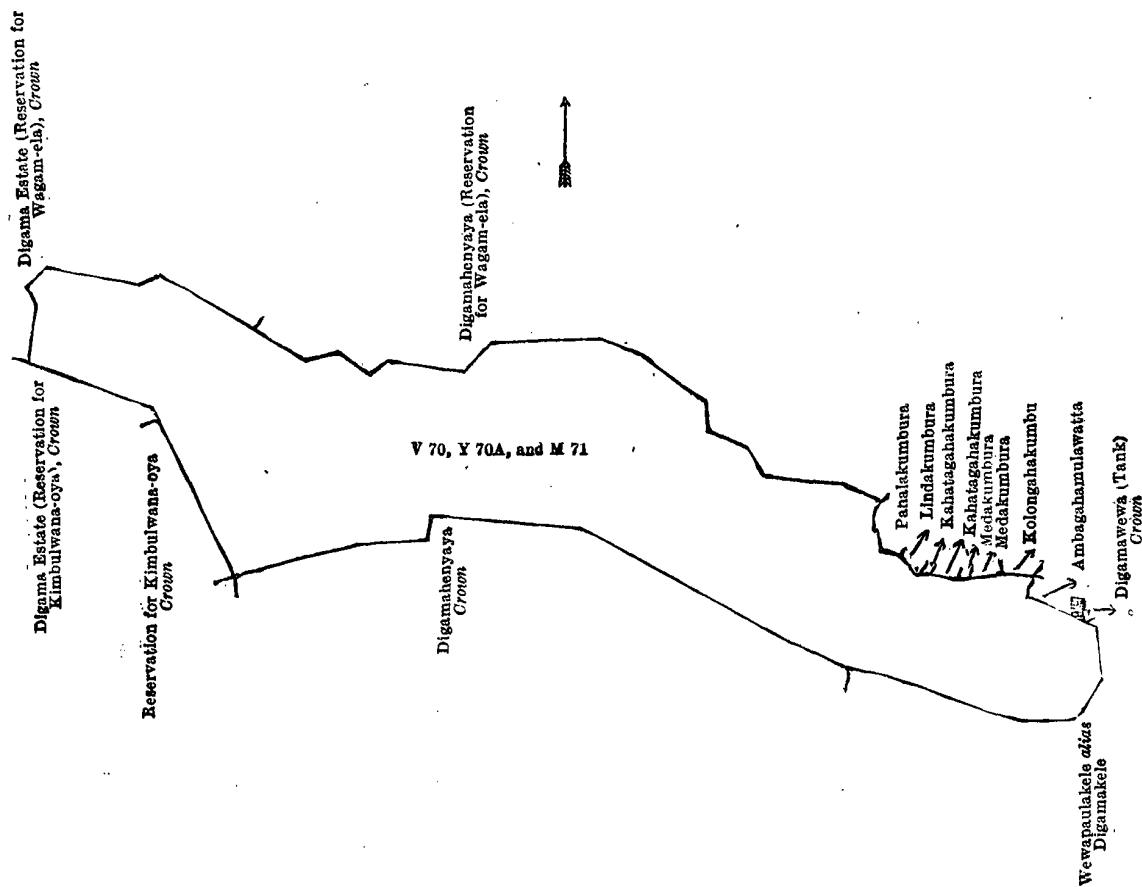
And whereas Messrs. Morrison and Bell, as attorneys of Messrs. Boysen and Company, made claim thereto, and Howard Orme Fox, Special Officer appointed under section 28 of the said Ordinances, made due inquiry into such claim, and whereas the aforesaid Messrs. Morrison and Bell, as attorneys of Messrs. Boysen and Company, and the aforesaid Howard Orme Fox, Special Officer, with the consent of His Excellency the Governor, came to an agreement in writing dated the 1st day of April, 1915, concerning the said lands, under section 4, sub-section (1), of the said Ordinances, whereby it was agreed that the aforesaid attorneys of Messrs. Boysen and Company should be declared the purchasers of the said lands, for a sum of Rupees Three thousand and Five hundred only (Rs. 3,500), duly paid to the Government Agent at Kurunegala, as the purchase amount of the said lands, the said claimants are hereby, in pursuance of the agreement aforementioned, declared, as attorneys of Messrs. Boysen and Company, to be the purchasers of the said lands, as more fully described herein below.

*Description of the Lands referred to.*

The following lots situate in the village of Digama, in the Divigandahaye korale of the Hiriyala hatpattu of the Kurunegala District in the North-Western Province, as described in the annexed diagram :—

Lot.	Name of Land.	Extent, A. R. P.
V 70	Digama estate .. .. .	16 3 38
Y 70A	Do. .. .. .	99 2 6
M 71	Do. .. .. .	20 0 19
		136 2 23

and bounded as follows : on the north by Digama estate (reservation for Wagam-ela) to be declared the property of the Crown under the Waste Lands Ordinances, Digamahenyaya (reservation for Wagam-ela) to be declared the property of the Crown under the Waste Lands Ordinances, Pahalakumbura (private), Lindakumbura (private), Kahatagahakumbura (private), Medakumbura (private), Kolongahakumbura (private), Ambagahumulawatta (private), Diganwewa (tank) to be declared the property of the Crown under the Waste Lands Ordinances ; on the east by Wewapaulakele *alias* Digamakele sold to Mr. Charles Denzil Beling and another (as executors of the will of the late Mr. Charles Gualterus Beling) under the Waste Lands Ordinances ; on the south by Wewapaulakele *alias* Digamakele sold to Mr. Charles Denzil Beling and another (as executors of the will of the late Mr. Charles Gualterus Beling) under the Waste Lands Ordinances, Digamahenyaya to be declared the property of the Crown under the Waste Lands Ordinances ; on the west by reservation for Kimbulwana-oya to be declared the property of the Crown under the Waste Lands Ordinances, Digama estate (reservation for Kimbulwana-oya) to be declared the property of the Crown under the Waste Lands Ordinances, Digama estate (reservation for Wagam-ela) to be declared the property of the Crown under the Waste Lands Ordinances.



Surveyor-General's Office,  
Colombo, April 2, 1917.

Scale of 16 Chains to an Inch.

A. J. WICKWAR,  
for Surveyor-General.

J. M. DAVIES,  
Special Officer.  
April 25, 1917.

**Kurunegala S. O. No. 1,755.**

**Order under Section 4, Sub-section (1), of "The Waste Lands Ordinances of 1897, 1899, 1900, and 1903," declaring Lands to be Crown Property.**

In the matter of the lands commonly called or known as Digama estate (reservation for Kimbulwana-oya), &c., situate in the village of Digama, in the Divigandahaye korale of the Hiriyala hatpattu of the Kurunegala District, in the North-Western Province, and of "The Waste Lands Ordinances of 1897, 1899, 1900, and 1903."

WHEREAS in pursuance of section 1 of the said Ordinances it was duly notified on the 18th day of September, 1914, that if no claim to the lands commonly called or known as Digama estate (reservation for Kimbulwana-oya), &c., situate in the village of Digama, in the Divigandahaye korale of the Hiriyala hatpattu of the Kurunegala District, in the North-Western Province, containing in extent 426 acres 2 roods and 17 perches, and shown as lots W 70, X 70, Y 70, Z 70, Z 70A, A 71, B 71, B 71A, O 71, R 71, S 71, T 71, U 71, V 71, 1967 in preliminary plan 4,292 and in the annexed diagram, was made to John Murray Davies, Special Officer appointed under section 28 of the said Ordinances, within the period of three months from the date specified in such notice, such lands would be declared the property of the Crown, and dealt with on account of the Crown (*vide* Notice No. 5,348) :

And whereas (1) Herat Mudiyansele Kalu Banda, (2) ditto Kiri Banda, (3) ditto Kapuruhamy, (4) ditto Ukku Menika, (5) ditto Puchi Menika, (6) ditto Ran Menika, (7) ditto Kiri Banda, (8) Hans Martinus Porios, (9) Messrs. Morrison and Bell, as attorneys of George Boysen and Company, and (10) Charles Gualterus Beling made claim thereto, and (11) Henry Fernando made claim to the above-mentioned lots R 71, O 71, U 71, B 71, B 71A, and 1967; and whereas the said 7th and 10th claimants died during the pendency of the inquiry, the heirs of the said 7th claimant, viz., the said 4th claimant, (7a) Herat Mudiyansele Korallage Dingiri Menika, and (7b) Herat Mudiyansele Mudiyanse Muttu Banda, were substituted for his claim, and the executors of the will of the said 10th claimant, deceased, viz., (10a) Charles Denzil Beling and (10b) Edmund Hugh Beling, were substituted for his claim; and whereas the said 1st, 2nd, 3rd, 4th, 5th, 6th, 7a, and 8th claimants withdrew their claims to the above-mentioned lots W 70, X 70, Y 70, Z 70, Z 70A, A 71, B 71, B 71A, O 71, R 71, S 71, T 71, U 71, V 71, and 1967 of this order; and whereas (9) P. Bell of Messrs. Morrison and Bell, as attorney of Messrs. George Boysen and Company, by an agreement dated the 1st day of April, 1915, in consideration of their being declared the purchasers of lots V 70, M 70, and 98 acres 1 rood and 24 perches of lot Y 70 of the notice and of the preliminary plan 4,292, now shown as lots V 70, M 71, and Y 70A on the same preliminary plan, for a sum of Rs. 3,500, withdrew all claim to the above-mentioned lots W 70, X 70, Y 70, Z 70, Z 70A, A 71, B 71, B 71A, O 71, R 71, S 71, T 71, U 71, V 71, and 1967 of this order; and whereas the said 10a and 10b claimants, as executors of the will of the late the said 10th claimant, by an agreement dated the 22nd day of May, 1916, in consideration of being declared, as such executors, the purchasers of 115 acres more or less of lots Q 71, N 71, and U 71 of the notice and of the preliminary plan 4,292, now shown as lots Q 71, N 71, and U 71A on the same preliminary plan, for a sum of Rs. 3,737.50, withdrew claim to the above-mentioned lots W 70, X 70, Y 70, Z 70, Z 70A, A 71, B 71, B 71A, O 71, R 71, S 71, T 71, U 71, V 71, and 1967 of this order; and whereas the said 11th claimant withdrew his claim to the above-mentioned lots R 71, O 71, U 71, B 71, and 1967 of this order; and whereas the said 7b claimant was duly called upon by me by a notice in writing, under section 4, sub-section (1), of the said Ordinances, duly served upon him to produce before me the evidence and documents upon which he might rely in proof of his claim, and whereas he did not so appear or produce such evidence and documents, I, John Murray Davies, the aforesaid Special Officer, under and by virtue of the powers vested in me in that behalf by section 4 of the said Ordinances, do hereby, on this 25th day of April, 1917, order and declare, under section 4, sub-section (1), of the said Ordinances, that the said lands, as more fully described herein below, are the property of the Crown.

*Description of the Lands referred to.*

The following lots situate in the village of Digama, in the Divigandahaye korale of the Hiriyala hatpattu of the Kurunegala District, in the North-Western Province, as described in the annexed diagram:—

Preliminary plan 4,292.

Lot.	Name of Land.	Extent, A. R. P.	Lot.	Name of Land.	Extent, A. R. P.
W 70	Digama estate (reservation for Kimbulwana-oya)	5 0 11	B 71A	Reservation for road	1 0 39
X 70	Do. (reservation for Wagam-ela)	4 1 5	O 71	Do.	0 1 36
Y 70	Digamahenyaya	295 0 17	R 71	Do.	1 1 38
Z 70	Do. (reservation for Kimbulwana-oya)	35 1 14	S 71	Digamakele	28 3 25
Z 70A	Reservation for Kimbulwana-oya	4 1 8	T 71	Do. (reservation for road)	0 3 12
A 71	Digamahenyaya (reservation for Wagam-ela)	7 3 32	U 71	Wewapaulakele	23 1 5
B 71	Do. (reservation for road)	0 1 5	V 71	Do. (reservation for road)	1 0 32
			1967	Digamawewa (tank)	16 3 18
					426 2 17

and bounded as follows: on the north by the Wagam-ela, Diulgahamulawatta claimed by Kalu Banda, Arachchi, and others, a road from Chandarayagama to Ridigama, the village limit of Chandarayagama; on the east by the village limit of Chandarayagama, the village limit of Acharigama, a road from Ridigama to Chandarayagama, a road from Anuradhapura to Kurunegala; on the south and west by the Kimbulwana-oya.

NOTE.—The following lots lying within the above boundaries are excluded from this order, and their aggregate acreage of 264 acres 3 roods and 28 perches is not included in the acreage of 426 acres 2 roods and 17 perches given above:—

Preliminary plan 4,292.

Lot.	Name of Land.	Extent, A. R. P.	Lot.	Name of Land.	Extent, A. R. P.
V 70	Digama estate	16 3 38	K 71	Talgahamulawatta	0 2 10
V 70A	Do.	99 2 6	L 71	Ambagahamulawatta	0 3 24
C 71	Pahalakumbura	1 1 27	M 71	Digama estate	20 0 19
D 71	Lindakumbura	1 2 37	N 71	Wewagawahena	4 1 18
E 71	Kahatagahakumbura	0 2 30	P 71	Tawalakumbura	0 3 3
F 71	Do.	1 2 23	Q 71	Digamakele	49 0 22
G 71	Medakumbura	0 0 38	U 71A	Wewapaulakele <i>alias</i> Digamakele	62 0 25
H 71	Do.	0 3 34			264 3 28
I 71	Kolongahakumbura	2 2 30			
J 71	Ambagahamulawatta	1 0 4			

[For Diagram see page 1021.]

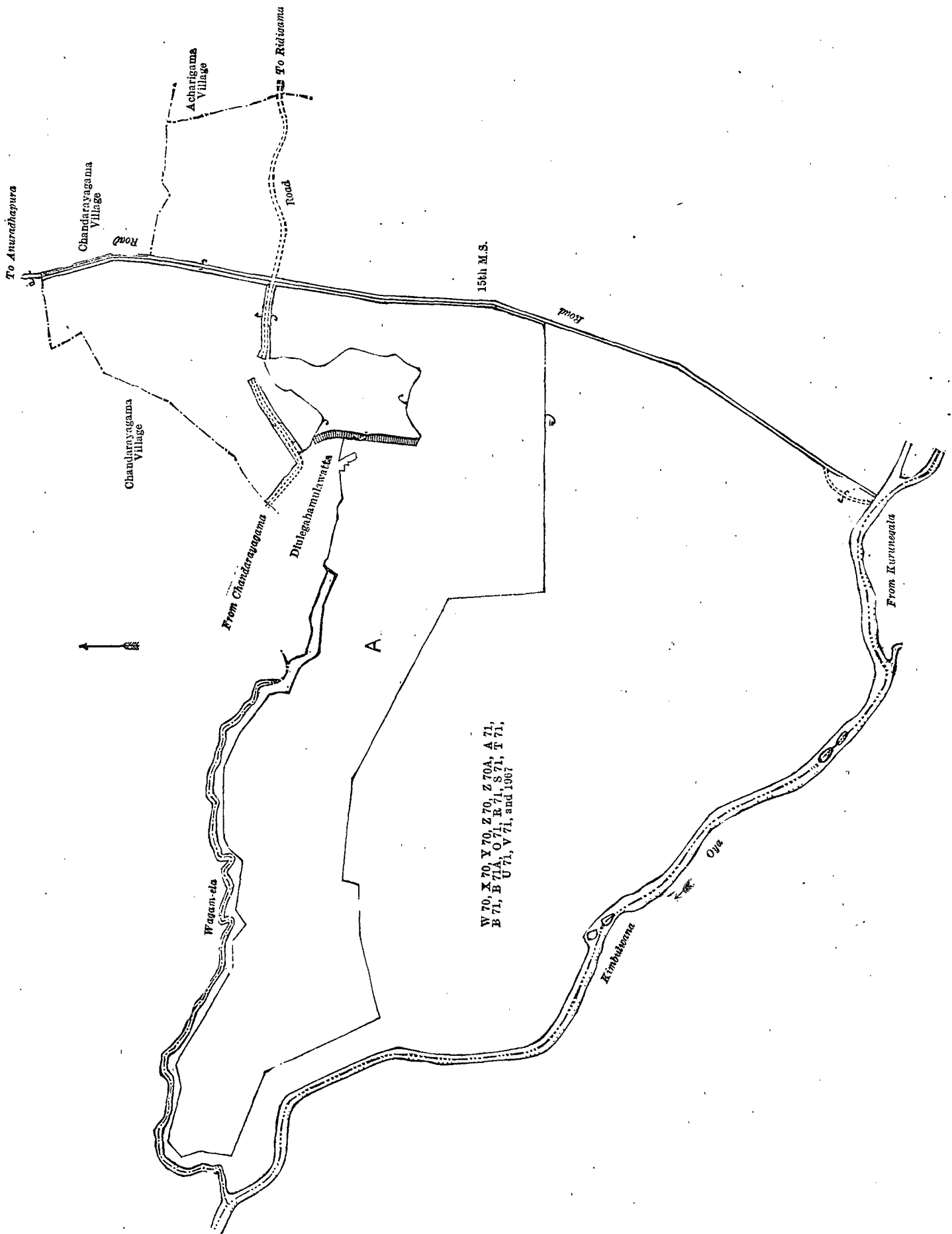
Kurunegala S. O No. 1,756.

Order under Section 4, Sub-section (1), of "The Waste Lands Ordinances of 1897, 1899, 1900, and 1903."

In the matter of the lands commonly called or known as Wewagawahena, Digamakele, and Wewapaulakele *alias* Digamakele, situate in the village of Digama, in the Divigandahaye korale of the Hiriyala hatpattu of the Kurunegala District, in the North-Western Province, and of "The Waste Lands Ordinances of 1897, 1899, 1900, and 1903."

WHEREAS in pursuance of section 1 of the said Ordinances it was duly declared and notified on the 18th day of September, 1914, that if no claim to the lands commonly called or known as Wewagawahena, Digamakele, and Wewapaulakele *alias* Digamakele, situate in the village of Digama, in the Divigandahaye korale of the Hiriyala hatpattu of the Kurunegala District, in the North-Western Province, containing in extent 115 acres 2 roods and 25 perches, and shown as lots N 71, Q 71, and U 71A in preliminary plan 4,292 and in the annexed diagrams, was made to John Murray Davies, Special Officer appointed under section 28 of the said Ordinances, within the period of three months from the date specified in the said notice, such lands would be declared the property of the Crown, and dealt with on account of the Crown (*vide* Notice No. 5,348):

And whereas (1) Charles Denzil Beling and (2) Edmund Hugh Beling, as executors of the will of the late Charles Gualterus Beling, made claim thereto, and I, John Murray Davies, Special Officer appointed under section 28 of the said Ordinances, made due inquiry into such claim, and whereas the said Charles Denzil Beling and Edmund Hugh Beling, as



Surveyor-General's Office,  
Colombo, April 2, 1917.

Scale of 16 Chains to an Inch.

May 3, 1917.

J. M. DAVIES,  
Special Officer.

A. J. WICKWAR,  
for Surveyor-General.

executors of the will of the late Charles Gualterus Beling, and I, with the consent of His Excellency the Governor, came to an agreement in writing dated May 22, 1916, concerning the said lands, under section 4, sub-section (1), of the said Ordinances, whereby it was agreed that the said Charles Denzil Beling and Edmund Hugh Beling, as the executors of the will of the late Charles Gualterus Beling, should be declared the purchasers of the said lands upon payment, on or before the 15th day of August, 1916, to the Settlement Officer, of a sum of Rupees Three thousand Seven hundred and Thirty-seven and Cents Fifty only (Rs. 3,737·50), as the purchase amount of the said lands, and whereas the said amount has been duly paid, the said Charles Denzil Beling and Edmund Hugh Beling, as executors of the will of the late Charles Gualterus Beling, are hereby, in pursuance of the agreement aforementioned, declared to be the purchasers of the said lands, as more fully described herein below.

*Description of the Lands referred to.*

The following lots situate in the village of Digama, in the Divigandahaye korale of the Hiriyala hatpattu of the Kurunegala District, in the North-Western Province, as described in the annexed diagrams:—

Lot.	Name of Land.	I.—Preliminary plan 4,292.	Extent, A. R. P.
N 71	Wewagawahena		4 1 18

and bounded as follows: on the north by reservation for road to be declared the property of the Crown under the Waste Lands Ordinances; on the east by Tawalakumbura (private), Digamawewa (tank) to be declared the property of the Crown under the Waste Lands Ordinances; on the south by Digamawewa (tank) to be declared the property of the Crown under the Waste Lands Ordinances, Diulegahamulawatta claimed by Kalu Banda Arachchi and others; on the west by Diulegahamulawatta claimed by Kalu Banda Arachchi and others, reservation for road to be declared the property of the Crown under the Waste Lands Ordinances.



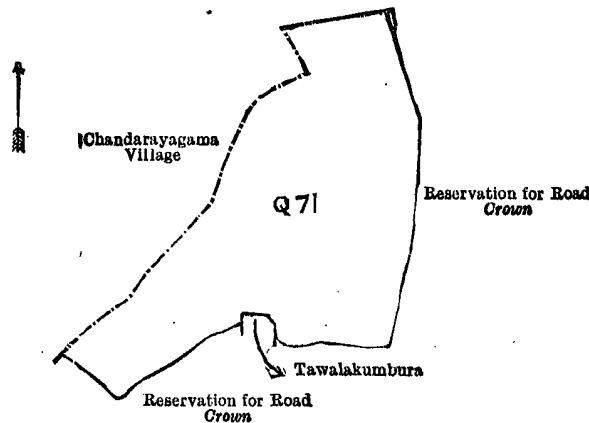
Surveyor-General's Office,  
Colombo, April 2, 1917.

Scale of 16 Chains to an Inch.

A. J. WICKWAR,  
for Surveyor-General.

Lot.	Name of Land.	II.—Preliminary plan 4,292.	Extent, A. R. P.
Q 71	Digamakele		49 0 22

and bounded as follows: on the north by the village limit of Chandarayagama; on the east by reservation for road to be declared the property of the Crown under the Waste Lands Ordinances; on the south by reservation for road to be declared the property of the Crown under the Waste Lands Ordinances, Tawalakumbura (private), reservation for road to be declared the property of the Crown under the Waste Lands Ordinances; on the west by the village limit of Chandarayagama



Surveyor-General's Office,  
Colombo, April 2, 1917.

Scale of 16 Chains to an Inch.

A. J. WICKWAR,  
for Surveyor-General.

Lot.	Name of Land.	III.—Preliminary plan 4,292.	Extent, A. R. P.
U 71A	Wewapaulakele <i>alias</i> Digamakele		62 0 25

and bounded as follows: on the north by Digama estate sold to Messrs. Morrison and Bell (as attorneys of Messrs. Boysen & Co.) under the Waste Lands Ordinances, Digamawewa (tank) to be declared the property of the Crown under the Waste Lands Ordinances, reservation for road to be declared the property of the Crown under the Waste Lands Ordinances; on the east by reservation for road to be declared the property of the Crown under the Waste Lands Ordinances; on the south by Wewapaulakele to be declared the property of the Crown under the Waste Lands Ordinances; on the west by Digamahenyaya to be declared to be the property of the Crown under the Waste Lands Ordinances.

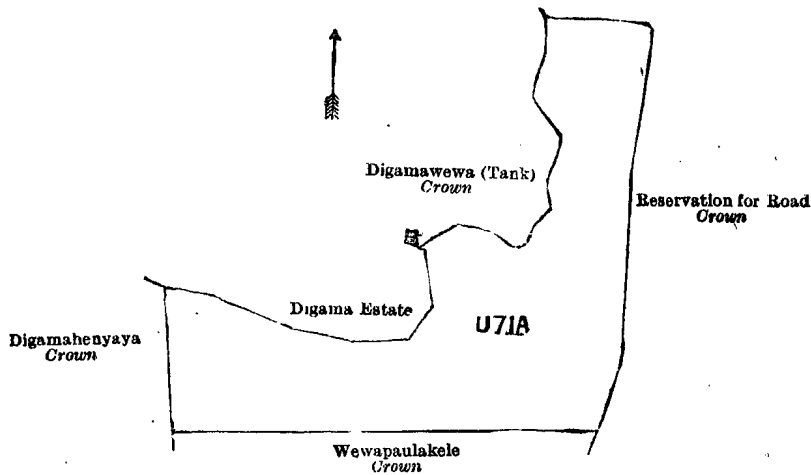
[For Diagram see page 1023.]

**Kurunegala S. O. No. 1,757.**

**Order under Section 2 of "The Waste Lands Ordinances of 1897, 1899, 1900, and 1903,"  
declaring Lands to be Crown Property.**

In the matter of the lands commonly called or known as Galhenakandamukalana, Gansabhawa path, &c., situate in the village of Handapangala, in the Udukaha korale west of the Dambadeni hatpattu of the Kurunegala District, in the North-Western Province, and of "The Waste Lands Ordinances of 1897, 1899, 1900, and 1903."

THE notice required by section 1 of "The Waste Lands Ordinances of 1897, 1899, 1900, and 1903," having been duly published in manner prescribed by that section in respect of the above-named lands (*vide* Notice No. 6,096), and no claim having been made to the said lands or to any interest therein within the period of three months from the date specified in the said notice, I, Norman Albert Hampton, Special Officer appointed under section 28 of the said Ordinances, under and by virtue of the powers vested in me in that behalf by section 2 of the said Ordinances, do hereby, on this 28th day of



Surveyor-General's Office,  
Colombo, April 2, 1917.

Scale of 16 Chains to an Inch.

April 25, 1917.

J. M. DAVIES,  
Special Officer.

A. J. WICKWAR,  
for Surveyor-General.

April, 1917, order and declare that the said lands, as more fully described herein below, situate in the village of Handapangala, in the Udukaha korale west of the Dambadeni hatpattu of the Kurunegala District, in the North-Western Province, and shown as lots 1, 2, 2C, 2B, 3B, 10, 3A, 9, 7D, 8 in preliminary plan 568 and in the annexed diagrams, and containing in extent 51 acres 3 roods and 23 perches, are the property of the Crown.

*Description of the Lands referred to.*

The following lots situated in the village of Handapangala, in the Udukaha korale west of the Dambadeni hatpattu of the Kurunegala District, in the North-Western Province, as described in the annexed diagrams:—

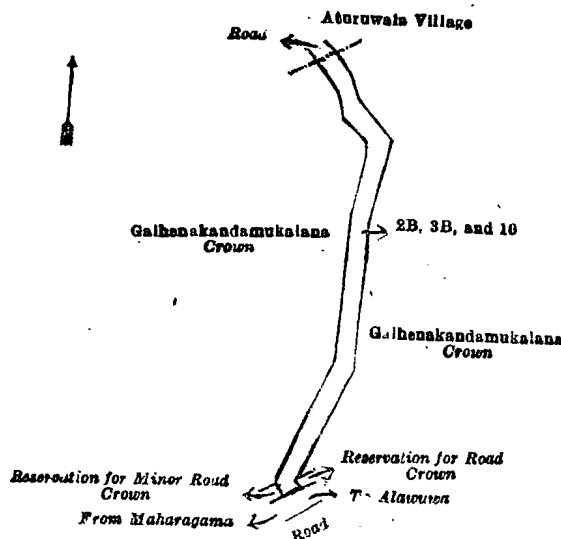
Lot.	Name of Land.	I.—Preliminary plan 568.	Extent, A. R. P.
1	Galhenakandamukalana (cemetery)	.. ..	0 2 29
2	Do.	.. ..	46 3 37
2C	Do. (reservation for minor road)	.. ..	0 1 38
			48 0 24

and bounded as follows: on the north by the village limit of Pahala Elampola, the village limit of Aturuwala; on the east by the village limit of Aturuwala (a road from Aturuwala), Galhenakandamukalana claimed by the Crown, Galhenakandamukalana (reservation for road) claimed by the Crown, Gansabhawa path claimed by the Crown; on the south by a road from Alawwa to Maharagama, the village limit of Pahala Elampola; on the west by the village limit of Pahala Elampola.

[For Diagram see page 1024.]

Lot.	Name of Land.	II.—Preliminary plan 568.	Extent, A. R. P.
2B	Galhenakandamukalana (reservation for road)	.. ..	0 0 10
3B	Do. (do.)	.. ..	0 0 10
10	Gansabhawa path	.. ..	0 1 2
			0 1 22

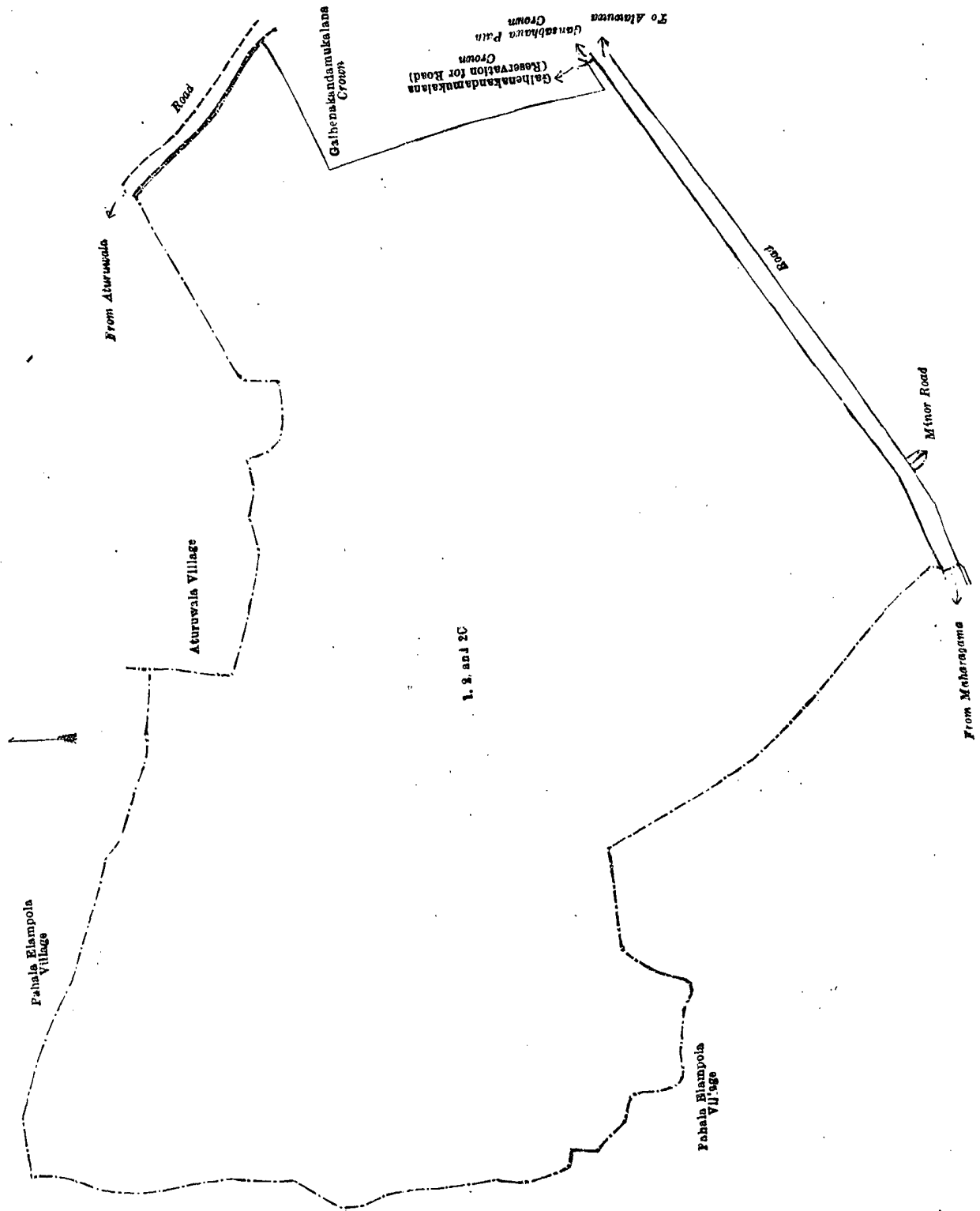
and bounded as follows: on the north by (a road), the village limit of Aturuwala; on the east by Galhenakandamukalana claimed by the Crown, reservation for road claimed by the Crown; on the south by the road from Alawwa to Maharagama; on the west by reservation for minor road claimed by the Crown, Galhenakandamukalana claimed by the Crown.



Surveyor-General's Office,  
Colombo, July 14, 1916.

Scale of 4 Chains to an Inch.

G. K. THORNHILL,  
for Surveyor-General.



Surveyor-General's Office,  
Colombo, July 14, 1916.

Scale of 4 Chains to an Inch.

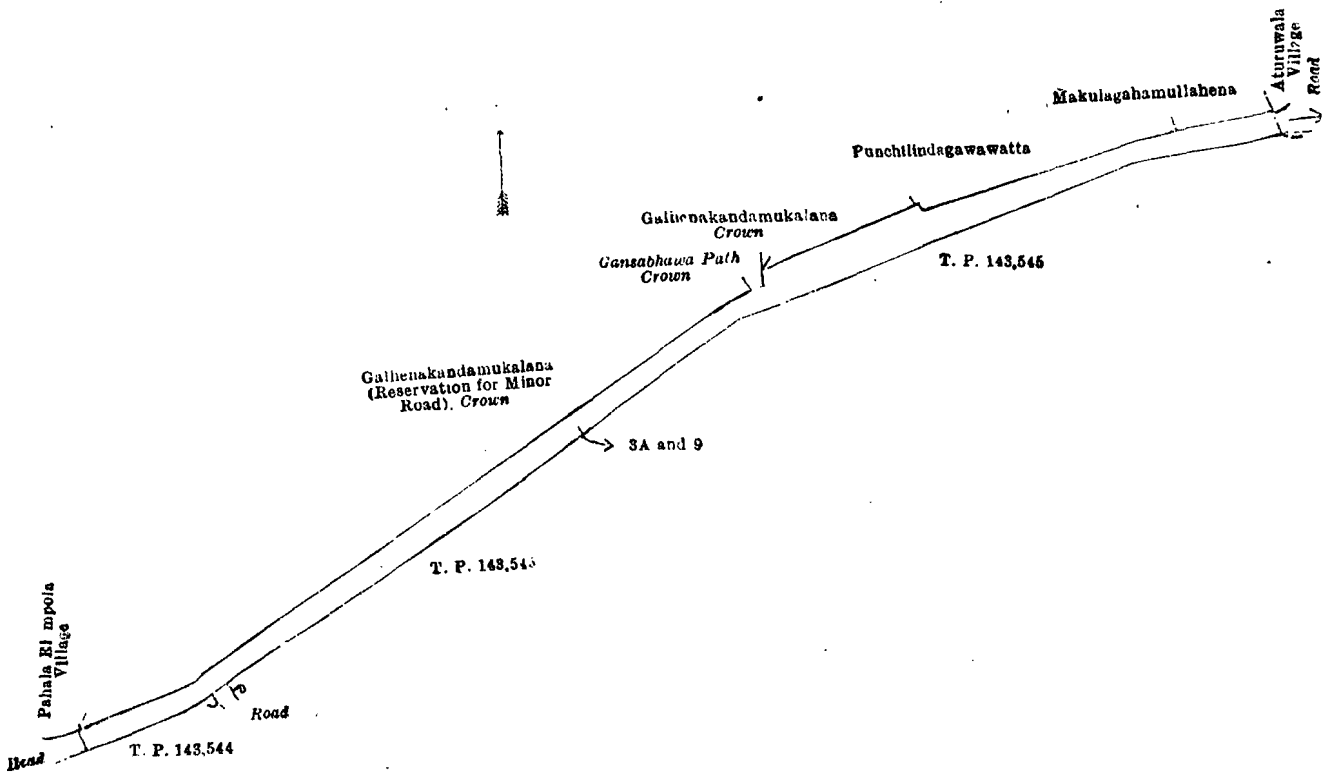
G. K. THORNHILL,  
for Surveyor-General.

III.—Preliminary plan 568.

Lot.	Name of Land.	Extent, A. R. P.
3A	Galhenakandamukalana (reservation for road)	0 0 12
9	Minor road	1 1 24
		1 1 36

and bounded as follows: on the north by Galhenakandamukalana (reservation for minor road) claimed by the Crown, Gansabhawa path claimed by the Crown, Galhenakandamukalana claimed by the Crown, PUNCHILINDAGAWAWATTA claimed by Walpitalekamalage John Perera, Makulagahamullahena claimed by Galatharalage Mudalihami and others; on the east by the village limit of Aturuwala, a road to Alawuwa; on the south by T. P. 143,545, a road, T. P. 143,544; on the west by (a road), the village limit of Pahala Elampola.





Surveyor-General's Office,  
Colombo, July 14, 1916.

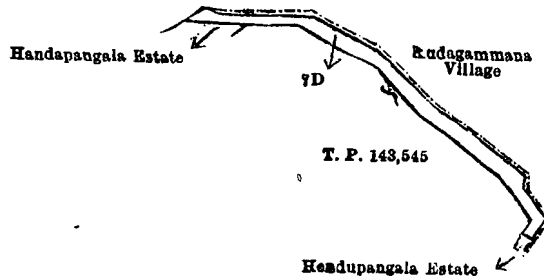
Scale of 4 Chains to an Inch.

G. K. THORNHILL,  
for Surveyor-General.

IV.—Preliminary plan 568.

Lot.	Name of Land.	Extent, A. R. P.
7D	Gansabhawa road	0 1 3

and bounded as follows: on the north and east by the village limit of Kudagammana; on the south by Hendupangala estate (private), T. P. 143,545, Handapangala estate (private); on the west by the village limit of Kudagammana.



Surveyor-General's Office,  
Colombo, July 14, 1916.

Scale of 4 Chains to an Inch.

G. K. THORNHILL,  
for Surveyor-General.

V.—Preliminary plan 568.

Lot.	Name of Land.	Extent, A. R. P.
8	Gansabhawa road	1 2 18

and bounded as follows: on the north by the road from Maharagama to Alawwa, T. P. 143,545; on the east by T. P. 143,545; on the south by the village limit of Epaladeniya, T. P. 143,544; on the west by T. P. 143,544.

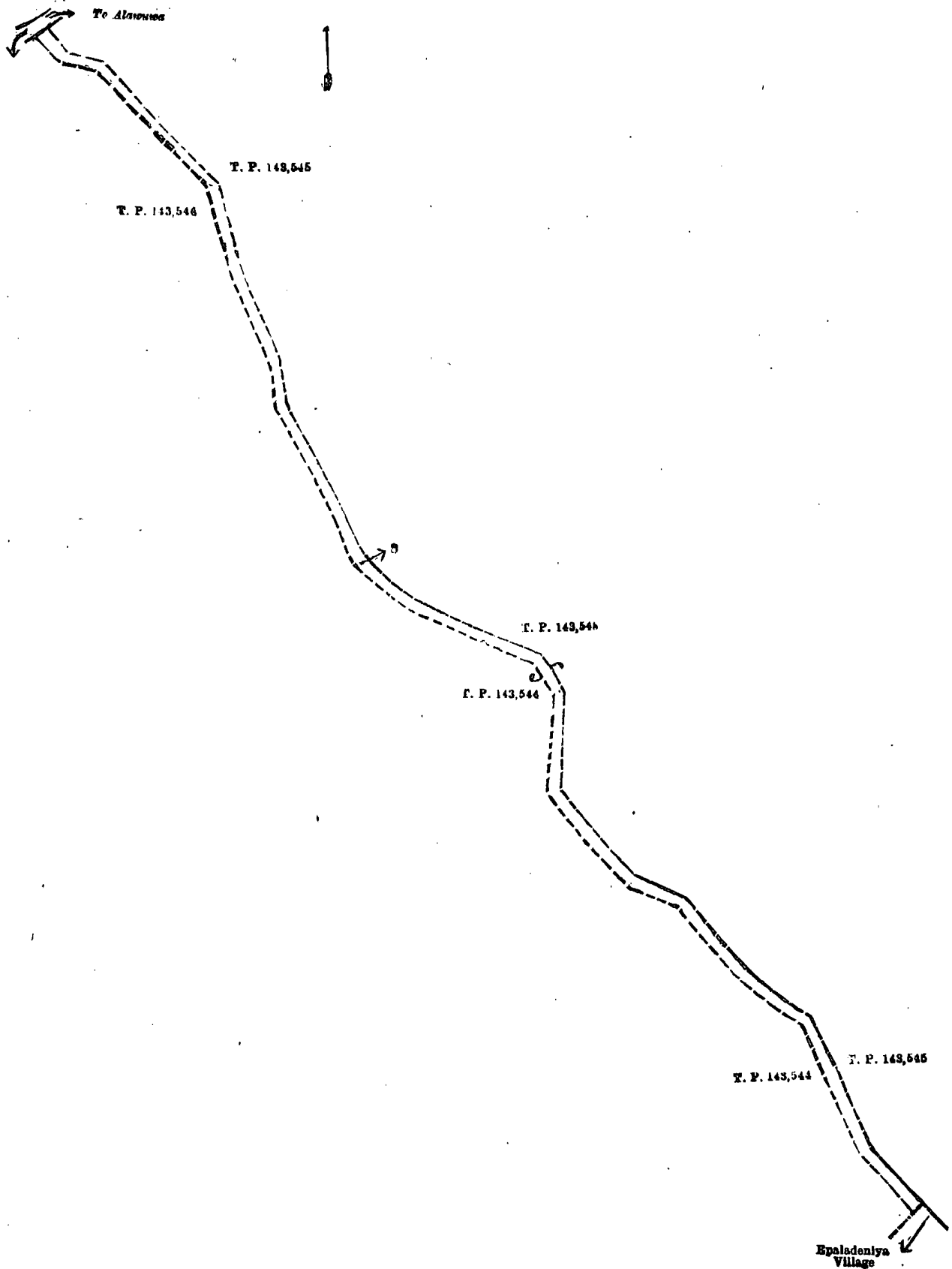
[For Diagram see page 1,026.]

Kurunegala S. O. No. 1,758.

Order under Section 2 of "The Waste Lands Ordinances of 1897, 1899, 1900, and 1903,"  
declaring Land to be Crown Property.

In the matter of the lands commonly called or known as Bogahakumburapillewa, Katupillewahena, situate in the village of Bohingamuwa, in the Yatikaha korale south of the Katugampola hatpattu of the Kurunegala District, in the North-Western Province, and of "The Waste Lands Ordinances of 1897, 1899, 1900, and 1903."

THE notice required by section 1 of "The Waste Lands Ordinances of 1897, 1899, 1900, and 1903," having been duly published in manner prescribed by that section in respect of the above-named lands (*vide* Notice No. 5,799), and no claim having been made to the said lands or to any interest therein within the period of three months from the date specified in the said notice, I, John Murray Davies, Special Officer appointed under section 28 of the said Ordinances, under and by virtue of the powers vested in me in that behalf by section 2 of the said Ordinances, do hereby on this 31st day of March,



Surveyor-General's Office,  
Colombo. July 14, 1916.

Scale of 4 Chains to an Inch.

G. K. THORNHILL,  
for Surveyor-General.

April 28, 1917.

N. A. HAMPTON,  
Special Officer.

1917, order and declare that the said lands, as more fully described herein below, situate in the village of Bohingamuwa, in the Yatikaha korale south of the Katugampola hatpattu of the Kurunegala District, in the North-Western Province, and shown as lots 22C, 22L, 22U, 22V, 23, and 16A in preliminary plan 971 and in the annexed diagrams, and containing in extent 12 acres and 3 roods, are the property of the Crown.

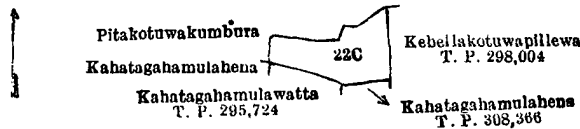
*Description of the Lands referred to.*

The following lots situated in the village of Bohingamuwa, in the Yatikaha korale south of the Katugampola hatpattu of the Kurunegala District, in the North-Western Province, as described in the annexed diagrams:—

I.—Preliminary plan 971.

Lot.	Name of Land.	Extent, A. R. P.
22C	Bogahakumburapillewa	0 3 26

and bounded as follows: on the north by Pitakotuwakumbura, Hataraliyadda claimed by Menika Etana and others; on the east by Kebellakotuwapillewa (T. P. 298,004) sold by the Crown; on the south by Kahatagahamulahena (T. P. 308,366) sold by the Crown, Kahatagahamulawatta (T. P. 295,724) sold by the Crown; on the west by Kahatagahamulahena sold by the Crown, Pahalakotuwakumbura, Hataraliyadda claimed by Menika Etana and others.



Surveyor-General's Office,  
Colombo, April 17, 1915.

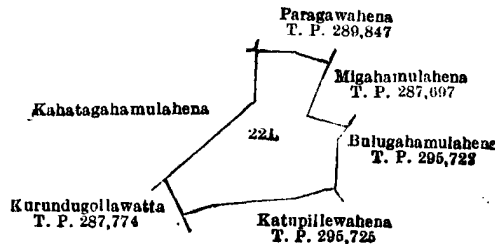
Scale of 8 Chains to an Inch.

G. K. THORNHILL,  
for Surveyor-General.

II.—Preliminary plan 971.

Lot.	Name of Land.	Extent, A. R. P.
22L	Katupillewahena	2 3 23

and bounded as follows: on the north by Paragawahena sold by the Crown (T. P. 289,847); on the east by Migahamulahena (T. P. 287,697) sold by the Crown, Bulugahamulahena sold by the Crown (T. P. 295,722); on the south by Katupillewahena (T. P. 295,725) sold by the Crown; on the west by Kurundugollawatta (T. P. 287,774) sold by the Crown, Kahatagahamulahena sold by the Crown.



Surveyor-General's Office,  
Colombo, April 17, 1915.

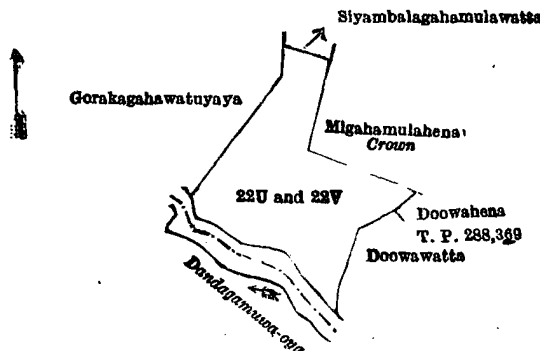
Scale of 8 Chains to an Inch.

G. K. THORNHILL,  
for Surveyor-General.

III.—Preliminary plan 971.

Lot.	Name of Land.	Extent, A. R. P.
22U	Oyagawahena	1 2 30
22V	Bogahamulahena	2 2 23
		4 1 13

and bounded as follows: on the north by Siyambalagahamulawatta sold by the Crown, Migahamulahena to be declared the property of the Crown under the Waste Lands Ordinances; on the east by Doowahena (T. P. 288,369) sold by the Crown, Doowawatta claimed by H. M. Mudalihamy; on the south by Dandagamuwa-oya; on the west by Gorakagahawatuyaya claimed by Mudalihamy and others.



Surveyor-General's Office,  
Colombo, April 17, 1915.

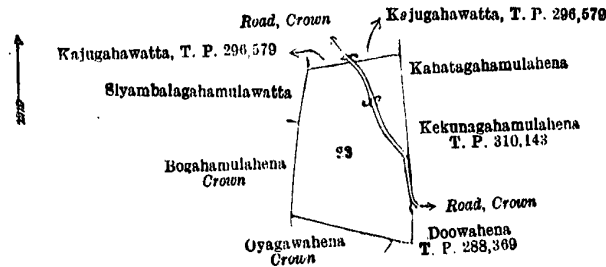
Scale of 8 Chains to an Inch.

G. K. THORNHILL,  
for Surveyor-General.

## IV.—Preliminary plan 971.

Lot.	Name of Land.	Extent, A. R. P.
23	Migahamulahena	3 1 30

and bounded as follows : on the north by Kajugahawatta (T. P. 296,579) sold by the Crown ; on the east by Kahatagahamulahena sold by the Crown, Kekunagahamulahena (T. P. 310,143) sold by the Crown, a road declared to be the property of the Crown under the Waste Lands Ordinances, Doowahena (T. P. 288,369) sold by the Crown ; on the south by Doowahena (T. P. 288,369) sold by the Crown, Oyagawahena to be declared the property of the Crown under the Waste Lands Ordinances ; on the west by Bogahamulahena to be declared the property of the Crown under the Waste Lands Ordinances, Siyambalagahamulawatta claimed by T. M. Hamina Etana and others.



Surveyor-General's Office,  
Colombo, April 17, 1915.

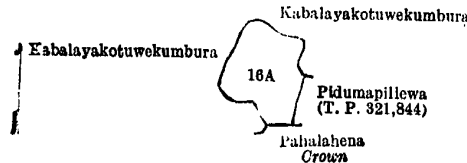
Scale of 8 Chains to an Inch.

G. K. THORNHILL,  
for Surveyor-General.

## V.—Preliminary plan 971.

Lot.	Name of Land.	Extent, A. R. P.
16A	Dalupothapillewa	1 0 28

and bounded as follows : on the north by Kabalayakotuwekumbura claimed by Konara Mudiyansele Sittappu Vidana and others ; on the east by Kabalayakotuwekumbura claimed by Konara Mudiyansele Sittappu Vidana and others, Pidumapillewa (T. P. 321,844) ; on the south by Pahalahena claimed by the Crown ; on the west by Kabalayakotuwekumbura claimed by Konara Mudiyansele Sittappu and others.



Surveyor-General's Office,  
Colombo, February 10, 1917.

Scale of 8 Chains to an Inch.

A. H. G. DAWSON,  
for Surveyor-General.

J. M. DAVIES,  
Special Officer.

March 31, 1917.

## Kurunegala S. O. No. 1,759.

## Order under Section 4, Sub-section (1), of "The Waste Lands Ordinances of 1897, 1899, 1900, and 1903."

In the matter of the land commonly called or known as Mudunepitamukalana, situate in the village of Ihala Bujjamuwa, in the Udukaha korale south of the Dambadeni hatpattu of the Kurunegala District, in the North-Western Province, and of "The Waste Lands Ordinances of 1897, 1899, 1900, and 1903."

WHEREAS in pursuance of section 1 of the said Ordinances it was duly declared and notified on the 5th day of November, 1915, that if no claim to the land commonly called or known as Mudunepitamukalana, situate in the village of Ihala Bujjamuwa, in the Udukaha korale south of the Dambadeni hatpattu of the Kurunegala District, in the North-Western Province, containing in extent 15 acres 1 rood and 16 perches, and shown as lot 20 in preliminary plan 473 and in the annexed diagram, was made to Mungo Tennent Archibald, Special Officer appointed under section 28 of the said Ordinances, within the period of three months from the date specified in the said notice, such land would be declared the property of the Crown, and dealt with on account of the Crown (*vide* Notice No. 5,671) :

And whereas Madurawe Liyana Dissanayaka Mudiyansele Sebastian Samarasingha Siriwaradana made claim thereto, and I, John Murray Davies, Special Officer appointed under section 28 of the said Ordinances, made due inquiry into such claim, and whereas the said claimant and I, with the consent of His Excellency the Governor, came to an agreement in writing dated the 15th day of September, 1916, concerning the said land, under section 4, sub-section (1), of the said Ordinances, whereby it was agreed that the said claimant should be declared the purchaser of the said land upon payment, on or before the 15th day of January, 1917, to the Government Agent at Kurunegala, or to the Settlement Officer, of a sum of Rupees Three hundred and Seven only (Rs. 307), as the purchase amount of the said land, and whereas the said amount has been paid by the said claimant, he is hereby, in pursuance of the agreement aforementioned, declared to be the purchaser of the said land, as more fully described herein below.

## Description of the Land referred to.

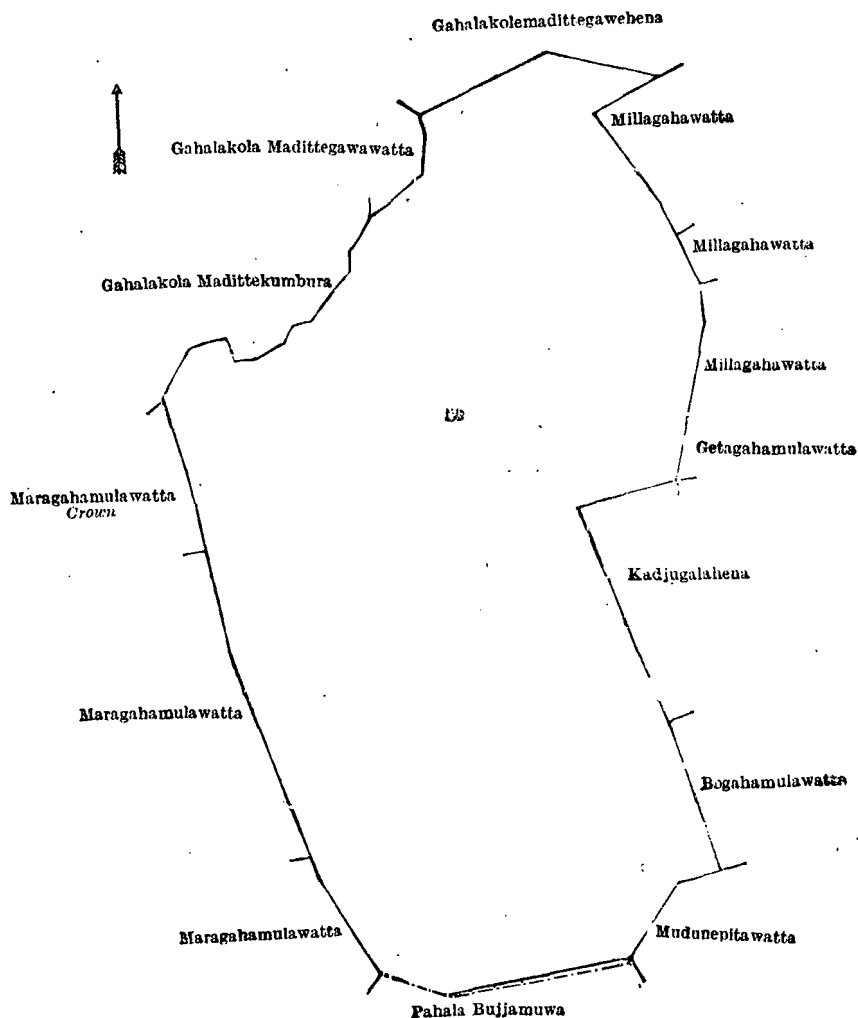
The following lot situated in the village of Ihala Bujjamuwa, in the Udukaha korale south of the Dambadeni hatpattu of the Kurunegala District, in the North-Western Province, as described in the annexed diagram :—

## Preliminary plan 473.

Lot.	Name of Land.	Extent, A. R. P.
20	Mudunepitamukalana	15 1 16

and bounded as follows : on the north by Gahalakolamadittekumbura claimed by Kirimenika and others, Gahalakolamadittegawawatta sold by the Crown, Gahalakolamadittegawahena sold by the Crown ; on the east by Millagahawatta sold by the Crown, Millagahawatta claimed by M. D. S. Siriwardena, Millagahawatta claimed by Mina Heneya, Getalagahamulawatta claimed by Gabachchiya and others, Kadjugalahena sold by the Crown, Bogahamulawatta claimed by

Punchiappuhami and others ; on the south by Mudanepitawatta sold by the Crown, the village limit of Pahala Bujjamuwa ; on the west by Maragahamulawatta sold by the Crown, Maragahamulawatta claimed by Ungo Appuhami and others, Maragahamulawatta claimed by the Crown, Gahalakolamadittekumbura claimed by Kirimenika and others.



Surveyor-General's Office,  
Colombo, March 3, 1915.

Scale of 4 Chains to an Inch.

G. K. THORNHILL,  
for Surveyor-General.

March 31, 1917. J. M. DAVIES,  
Special Officer.

**Kurunegala S. O. No. 1,760.**

**Order under Section 4, Sub-section (1), of "The Waste Lands Ordinances of 1897, 1899, 1900, and 1903,"  
declaring Lands to be Crown Property.**

In the matter of the land commonly called or known as Narangahamullahena, situate in the village of Miriheliya, in the Udukaha korale south of the Dambadeni hatpattu of the Kurunegala District, in the North-Western Province, and of "The Waste Lands Ordinances of 1897, 1899, 1900, and 1903."

WHEREAS in pursuance of section 1 of the said Ordinances it was duly notified on the 17th day of March, 1916, that if no claim to the land commonly called or known as Narangahamullahena, situate in the village of Miriheliya, in the Udukaha korale south of the Dambadeni hatpattu of the Kurunegala District, in the North-Western Province, containing in extent 45 acres 3 roods and 15 perches, and shown as lot 2 in preliminary plan 470 and in the annexed diagram, was made to John Murray Davies, Special Officer appointed under section 23 of the said Ordinances, within the period of three months from the date specified in such notice, such land would be declared the property of the Crown, and dealt with on account of the Crown (*vide* Notice No. 5,787) :

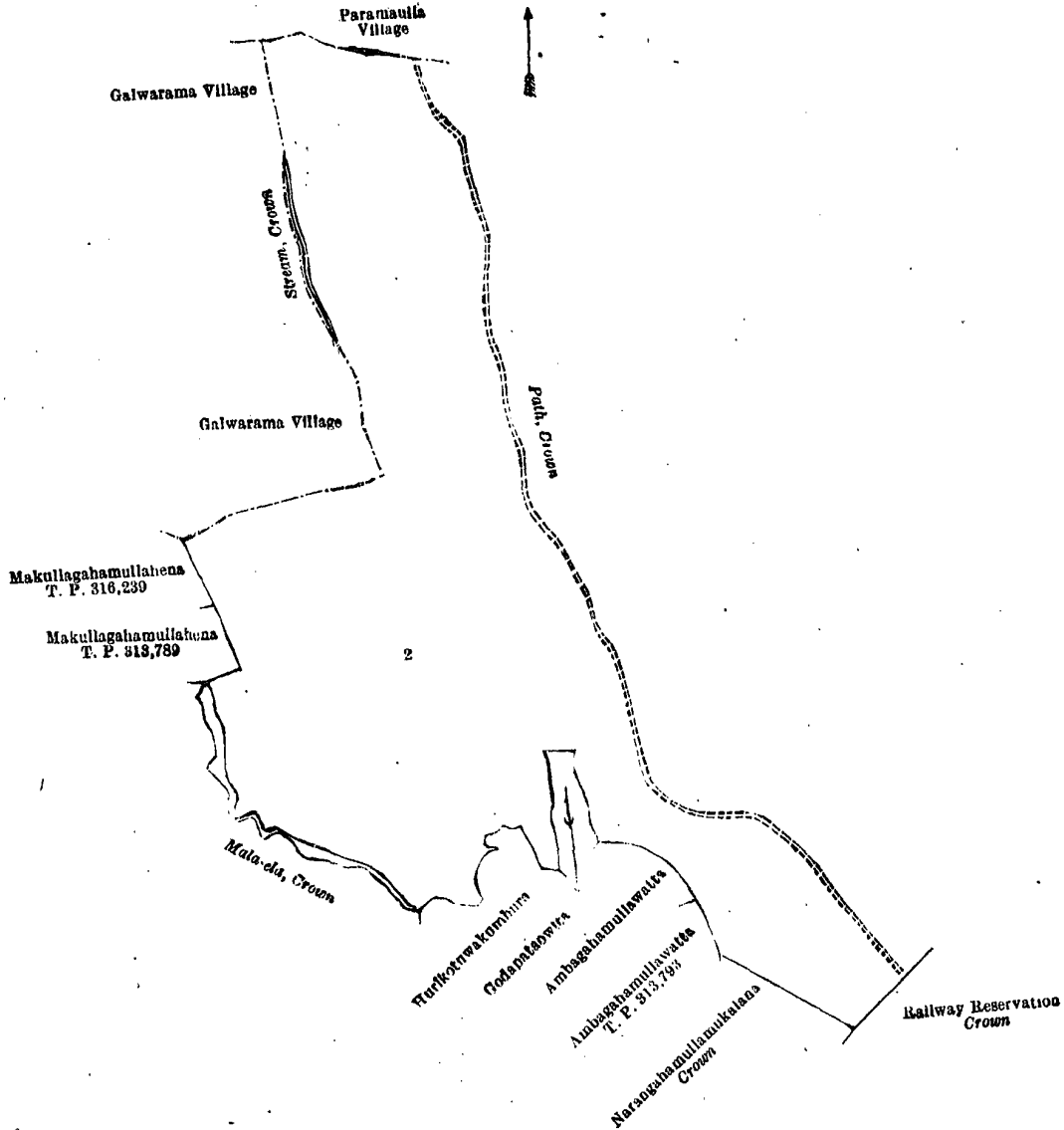
And whereas Tussange Jalis Perera made claim thereto, and whereas the said claimant has withdrawn his claim to the said land, I, John Murray Davies, Special Officer appointed under section 23 of the said Ordinances, under and by virtue of the powers vested in me in that behalf by section 4 of the said Ordinances, do hereby, on this 19th day of March, 1917, order and declare, under section 4, sub-section (1), of the said Ordinances, that the said land, as more fully described herein below, is the property of the Crown.

*Description of the Lands referred to.*

The following lot situated in the village of Miriheliya, in the Udukaha korale south of the Dambadeni hatpattu of the Kurunegala District, in the North-Western Province, as described in the annexed diagram :—

Lot.	Name of Land.	Preliminary plan 470.	Extent, A. R. P.
2	Narangahamullahena		45 3 15

and bounded as follows : on the north by the village limit of Paramaula ; on the east by a path to be declared the property of the Crown under the Waste Lands Ordinances ; on the south by Railway reservation belonging to the Crown, Narangahamullamukalana claimed by the Crown, Ambagahamullawatta (T. P. 313,793) sold by the Crown, Ambagahamullawatta claimed by Siriwardena Mudiyansele Mahappuhami and others, Godapataowita claimed by Siriwardena Mudiyansele Mudalihami and others, Hurikotuwakumbura claimed by Siriwardena Mudiyansele Dingiri Banda and others ; on the west by Mala-ela to be declared the property of the Crown under the Waste Lands Ordinances, Makullagahamullahena (T. P. 313,789) sold by the Crown, Makullagahamullahena (T. P. 316,239) sold by the Crown, the village limit of Galwarama, stream to be declared the property of the Crown under the Waste Lands Ordinances (the village limit of Galwarama), the village limit of Galwarama.



Surveyor-General's Office  
Colombo, January 26, 1917.

Scale of 8 Chains to an Inch.

A. H. G. DAWSON,  
for Surveyor-General.

March 19, 1917.

J. M. DAVIES,  
Special Officer.

**Uva S. O. No. 2,187.**

**Order under Section 4, Sub-section (1), of "The Waste Lands Ordinances of 1897, 1899, 1900, and 1903," admitting Lands to be Private Property.**

In the matter of the lands commonly called or known as Purukotuwhena, Bogahalandehenyaya, situate in the village of Alupota, in the Kandukara korale of the Buttala division, in the Province of Uva, and of "The Waste Lands Ordinances of 1897, 1899, 1900, and 1903."

WHEREAS in pursuance of section 1 of the said Ordinances it was duly notified on the 28th day of November, 1913, that if no claim to the lands commonly called or known as Purukotuwhena, Bogahalandehenyaya, situate in the village of Alupota, in the Kandukara korale of the Buttala division, in the Province of Uva, containing in extent 20 acres and 22 perches, and shown as lots 1CP, IDS, and IDU in preliminary plan 210 and in the annexed diagrams, was made to John Murray Davies, Special Officer appointed under section 28 of the said Ordinances, within the period of three months from the date specified in such notice, such lands would be declared the property of the Crown, and dealt with on account of the Crown (*vide* Notice No. 5,079) :

And whereas Alupota Walauwe Hantana Mudiyansele Sudu Bandara made claim thereto, and I, John Murray Davies, aforesaid Special Officer, made due inquiry into such claim, I, with the consent of His Excellency the Governor, do hereby admit the claim of the said claimant to the said lands, as more fully described herein below, under section 4, sub-section (1), of the said Ordinances.

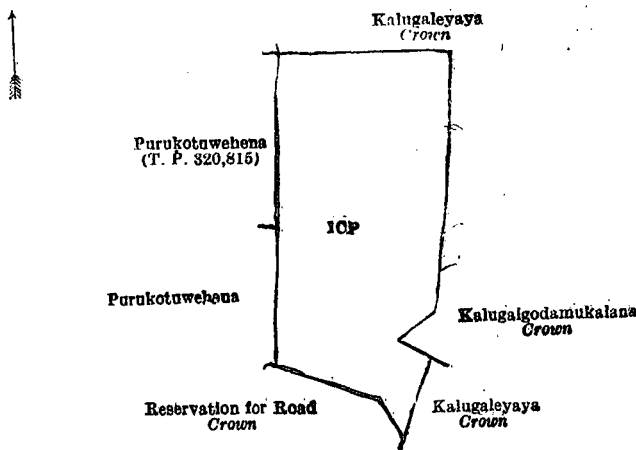
*Description of the Lands referred to.*

The following lots situated in the village of Alupota, in the Kandukara korale of the Buttala division, in the Province of Uva, as described in the annexed diagrams :—

I.—Preliminary plan 210.

Lot.	Name of Land.	Extent, A. R. P.
1CP ..	Purukotuwehena .. .. .	10 0 16

and bounded as follows : on the north by Kalugaleyaya to be declared the property of the Crown under the Waste Lands Ordinances ; on the east by Kalugaleyaya to be declared the property of the Crown under the Waste Lands Ordinances, Kalugalgodamukalana to be declared the property of the Crown under the Waste Lands Ordinances, Kalugaleyaya to be declared the property of the Crown under the Waste Lands Ordinances ; on the south by Kalugaleyaya to be declared the property of the Crown under the Waste Lands Ordinances, reservation for road to be declared the property of the Crown under the Waste Lands Ordinances ; on the west by Purukotuwehena to be declared the property of the Crown under the Waste Lands Ordinances, Purukotuwehena sold by the Crown (T. P. 320,815).



Scale of 8 Chains to an Inch.

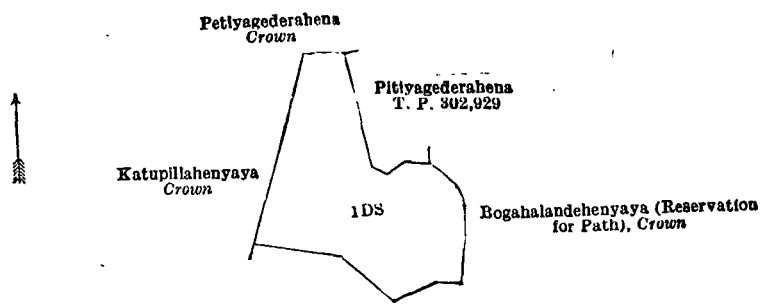
Surveyor-General's Office,  
Colombo, November 21, 1916.

G. K. THORNHILL,  
for Surveyor-General.

II.—Preliminary plan 210.

Lot.	Name of Land.	Extent, A. R. P.
1DS ..	Bogahalandehenyaya .. .. .	5 1 30

and bounded as follows : on the north by Pitiyagederahena to be declared the property of the Crown under the Waste Lands Ordinances, Pitiyagederahena sold by the Crown (T. P. 302,929) ; on the east by Bogahalandehenyaya (reservation for path) to be declared the property of the Crown under the Waste Lands Ordinances ; on the south by Bogahalandehenyaya (reservation for path) to be declared the property of the Crown under the Waste Lands Ordinances ; on the west by Katupillahenyaya to be declared the property of the Crown under the Waste Lands Ordinances.



Scale of 8 Chains to an Inch.

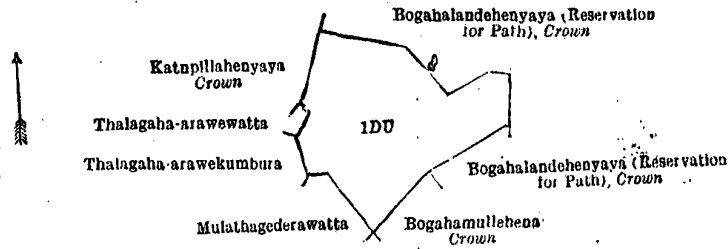
Surveyor-General's Office,  
Colombo, November 21, 1916.

G. K. THORNHILL,  
for Surveyor-General.

III.—Preliminary plan 210.

Lot.	Name of Land.	Extent, A. R. P.
1DU ..	Bogahalandehenyaya .. .. .	4 2 16

and bounded as follows : on the north by Bogahalandehenyaya (reservation for path) to be declared the property of the Crown under the Waste Lands Ordinances ; on the east by Bogahalandehenyaya (reservation for path) to be declared the property of the Crown under the Waste Lands Ordinances, Bogahamullehena belonging to the Crown ; on the south by Bogahamullehena belonging to the Crown, Mulathagederawatta claimed by Mulathagedera Ramalahamy ; on the west by Thalagaha-arawekumbura claimed by W. Sudu Banda, Thalagaha-arawewatta claimed by W. Sudu Banda, Katupillahenyaya to be declared the property of the Crown under the Waste Lands Ordinances.



Surveyor-General's Office,  
Colombo, November 21, 1916.

Scale of 8 Chains to an Inch.

G. K. THORNHILL,  
for Surveyor-General.

January 19, 1917.

J. M. DAVIES,  
Special Officer.

Uva S. O. No. 2,188.

Order under Section 4, Sub-section (1), of "The Waste Lands Ordinances of 1897, 1899, 1900, and 1903,"  
admitting Land to be Private Property.

In the matter of the land commonly called or known as Hingurugalahenyaya, situate in the village of Alupota, in the Kandukara korale of the Buttala division, in the Province of Uva, and of "The Waste Lands Ordinances of 1897, 1899, 1900, and 1903."

WHEREAS in pursuance of section 1 of the said Ordinances it was duly notified on the 28th day of November, 1913, that if no claim to the land commonly called or known as Hingurugalahenyaya, situate in the village of Alupota, in the Kandukara korale of the Buttala division, in the Province of Uva, containing in extent 15 acres and 4 perches, and shown as lot 1DE in preliminary plan 210 and in the annexed diagram, was made to John Murray Davies, Special Officer appointed under section 28 of the said Ordinances, within the period of three months from the date specified in such notice, such land would be declared the property of Crown, and dealt with on account of the Crown (*vide* Notice No. 5,079):

And whereas Alutwalauwe Abeykoon Mudiyansele Bandara Menika made claim thereto, and I, John Murray Davies, the aforesaid Special Officer, made due inquiry into such claim, I, with the consent of His Excellency the Governor, do hereby admit the claim of the said claimant to the said land, as more fully described herein below, under section 4, sub-section (1), of the said Ordinances.

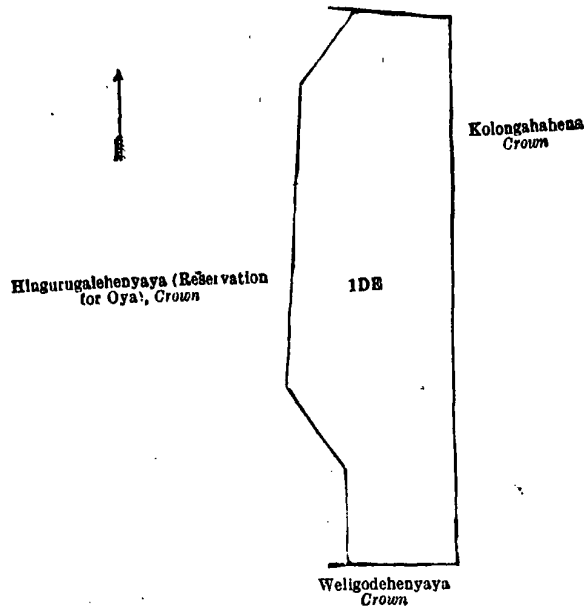
Description of the Land referred to.

The following lot situated in the village of Alupota, in the Kandukara korale of the Buttala division, in the Province of Uva, as described in the annexed diagram:—

Preliminary plan 210.

Lot.	Name of Land.	Extent, A. R. P.
1DE	Hingurugalahenyaya	15 0 4

and bounded as follows: on the north and east by Kolongahahena to be declared the property of the Crown under the Waste Lands Ordinances; on the south by Weligodehenyaya to be declared the property of the Crown under the Waste Lands Ordinances; on the west by Hingurugalahenyaya (reservation for oya) to be declared the property of the Crown under the Waste Lands Ordinances.



Surveyor-General's Office,  
Colombo, November 21, 1916.

Scale of 8 Chains to an Inch.

G. K. THORNHILL,  
for Surveyor-General.

January 19, 1917.

J. M. DAVIES,  
Special Officer.