



Ceylon Government Gazette

Published by Authority.

No. 6,884 — FRIDAY, JUNE 29, 1917.

PART I.—General: Minutes, Proclamations, Appointments, and General Government Notifications. | PART III.—Provincial Administration.
 PART II.—Legal and Judicial. | PART IV.—Land Settlement.
 PART V.—Mercantile, Marine, Municipal, Local, &c.

Separate paging is given to each Part, in order that it may be filed separately.

Part IV.—Land Settlement.

	PAGE		PAGE
Preliminary Notices	1033	Final Orders	1852

PRELIMINARY NOTICES.

Galle Notice No. 6,410.

Notice under "The Waste Lands Ordinances of 1897, 1899, 1900, and 1903."

TAKE notice that unless within three months from June 29, 1917, the persons, if any, who claim any interest in the lands hereinafter mentioned or in any one or more of such lands or to some interest therein make claim in person or in writing to the said lands or any of them or to some interest therein to T. G. Willett, Esq., Special Officer appointed under section 28 of "The Waste Lands Ordinances of 1897, 1899, 1900, and 1903," at his office at Colombo:

Such Special Officer, in pursuance of the powers vested in him by the said Ordinances, will declare by writing under his hand that the said lands, or such of them as to which no claim has been made, are the property of the Crown.

T. G. WILLETT,
Special Officer.

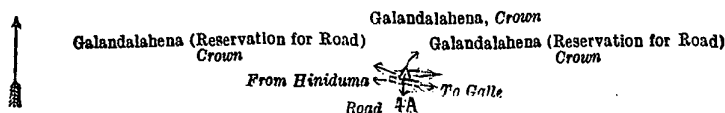
Description of the Lands referred to.

The following lots situated in the village of Udugama, in the Gangaboda pattu of the Galle District, in the Southern Province, as described in the annexed diagrams:—

I.—Preliminary plan 528.

Lot.	Name of Land.	Extent, A. R. P.
4A ..	Galandaladeniya (reservation for road)	0 0 3

and bounded as follows: on the north by Galandalahena (reservation for road) belonging to the Crown; on the east by Galandalahena (reservation for road) belonging to the Crown; on the south by the road from Hiniduma to Galle; on the west by Galandalahena (reservation for road) belonging to the Crown.



Surveyor-General's Office,
Colombo, March 9, 1917.

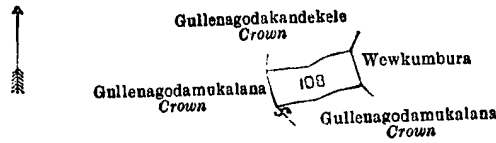
Scale of 8 Chains to an Inch.

A. H. G. DAWSON,
for Surveyor-General.

II.—Preliminary plan 528.

Lot.	Name of Land.	Extent, A. R. P.
108 ..	Gullenagodadeniya	0 2 10

and bounded as follows : on the north by Gullenagodakandekela belonging to the Crown ; on the east by Wewkumbura claimed by Sinno Appu de Silva Jayasundera, Vidane Arachchi ; on the south by Gullenagodamukalana belonging to the Crown ; on the west by Gullenagodamukalana belonging to the Crown.



Surveyor-General's Office,
Colombo, March 9, 1917.

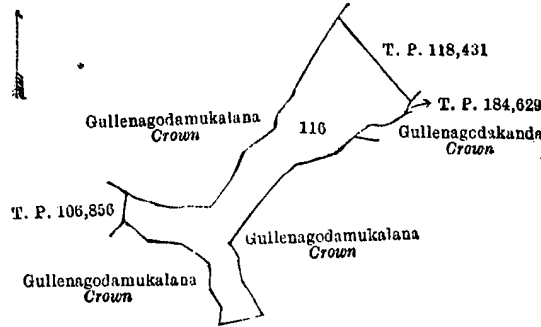
Scale of 8 Chains to an Inch.

A. H. G. DAWSON,
for Surveyor-General.

III.—Preliminary plan 528.

Lot.	Name of Land.	Extent, A. R. P.
116 ..	Kosgahahadeniya	4 0 17

and bounded as follows : on the north by Gullenagodamukalana belonging to the Crown ; on the east by T. Ps. 118,431, 184,629 ; on the south by Gullenagodakanda belonging to the Crown, Gullenagodamukalana belonging to the Crown ; on the west by T. P. 106,856.



Surveyor-General's Office,
Colombo, March 9, 1917.


Scale of 8 Chains to an Inch.

A. H. G. DAWSON,
for Surveyor-General.

IV.—Preliminary plan 528.

Lot.	Name of Land.	Extent, A. R. P.
138 ..	Gullenagoda	1 2 20

and bounded as follows : on the north by Gullenagodakanda-addaradeniya claimed by Wekandage Hanu Appu, Dehaul-kella claimed by Don Bastian de Silva, &c. ; on the east by Dehaulkella claimed by Don Bastian de Silva, Gullenagoda-kanda belonging to the Crown ; on the south by Gullenagodakanda belonging to the Crown, T. P. 187,017 ; on the west by T. P. 187,017, Gullenagodakanda-addaradeniya claimed by Wekandage Hanu Appu.



Surveyor-General's Office,
Colombo, March 9, 1917.

Scale of 8 Chains to an Inch.

A. H. G. DAWSON,
for Surveyor-General.

Galle S. O. 2—1917.

Kurunegala Notice No. 6,411.

Notice under "The Waste Lands Ordinances of 1897, 1899, 1900, and 1903."

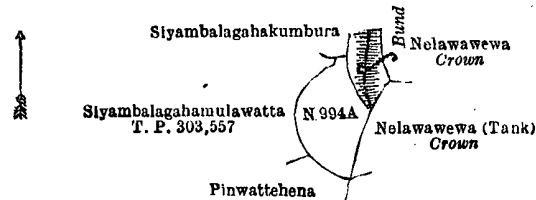
TAKE notice that unless within three months from June 29, 1917, the persons, if any, who claim any interest in the land hereinafter mentioned make claim in person or in writing to the said land or to some interest therein to J. M. Davies, Esq., Special Officer appointed under section 23 of "The Waste Lands Ordinances of 1897, 1899, 1900, and 1903," at his office at Colombo :

Such Special Officer, in pursuance of the powers vested in him by the said Ordinances, will declare by writing under his hand that the land, to which no claim has been made, is the property of the Crown.

J. M. DAVIES,
Special Officer.

Description of the Land referred to.

The land commonly called or known as Wewapennuma (spill of tank), situated in the village of Nelawa, in the Mahagalboda Egoda korale of the Hiriya hatpattu of the Kurunegala District, in the North-Western Province, containing in extent 1 rood and 3 perches, shown as lot N 994A in preliminary plan 1,996 and in the annexed diagram; and bounded as follows: on the north by Siyambalagahakumbura claimed by S. Y. M. Dingiri Banda and others, Nelawawewa declared to be the property of the Crown under the Waste Lands Ordinances (bund); on the east by Nelawawewa (tank) to be declared the property of the Crown under the Waste Lands Ordinances; on the south by Pinwattehana sold to Siwratna Bandaranayaka Yapa Mudiyansele Appuhamy and others under the Waste Lands Ordinances; on the west by Siyambalagahamulawatta sold by the Crown (T. P. 303,557).



Surveyor-General's Office,
Colombo, June 28, 1916.

Scale of 4 Chains to an Inch.

G. K. THORNHILL,
for Surveyor-General.

Kurunegala S. O. 170—1917.

Anuradhapura Notice No. 6,412.**Notice under "The Waste Lands Ordinances of 1897, 1899, 1900, and 1903."**

TAKE notice that unless within three months from June 29, 1917, the persons, if any, who claim any interest in the lands hereinafter mentioned or in any one or more of such lands or to some interest therein make claim in person or in writing to the said lands or any of them or to some interest therein to T. G. Willett, Esq., Special Officer appointed under section 28 of "The Waste Lands Ordinances of 1897, 1899, 1900, and 1903," at his office at Colombo:

Such Special Officer, in pursuance of the powers vested in him by the said Ordinances, will declare by writing under his hand that the said lands, or such of them as to which no claim has been made, are the property of the Crown.

T. G. WILLETT,
Special Officer.

Description of the Lands referred to.

The following lots situated in the village of Galewewa, in the Ihala Kelegam tulana of the Wilachchiya korale of the Nuwaragam palata, in the North-Central Province, as described in the annexed diagram:—

Preliminary plan 669.

Lot.	Name of Land.	Extent, A. R. P.
2A	.. Weerawalalanda, Helambagahayaya, Kongahayaya, &c. (chena reserve)	.. 199 2 15
2B	.. Weerawalalanda, Helambagahayaya, &c. 31 2 34
2C	.. Path reservation 0 3 18
		232 0 27

and bounded as follows: on the north by the village limit of Badahela Ranorewa, the village limit of Pahamunegama; on the east by the minor road from Ottapuwa to Andarawewa; on the south by a footpath; on the west by Weerawalalanda, Helambagahalanda declared to be the property of the Crown under the Waste Lands Ordinances, the village limit of Badahela Ranorewa.

NOTE.—The following lots lying within the above boundaries are excluded from this notice, and their aggregate acreage of 4 acres 3 roods and 20 perches is not included in the acreage of 232 acres and 27 perches given above:—

Preliminary plan 669.

Lot.	Name of Land.	Extent, A. R. P.
10	.. Godakirillagahahena (T. P. 232,716) 3 3 16
11	.. Kongahahena 1 0 4
		4 3 20

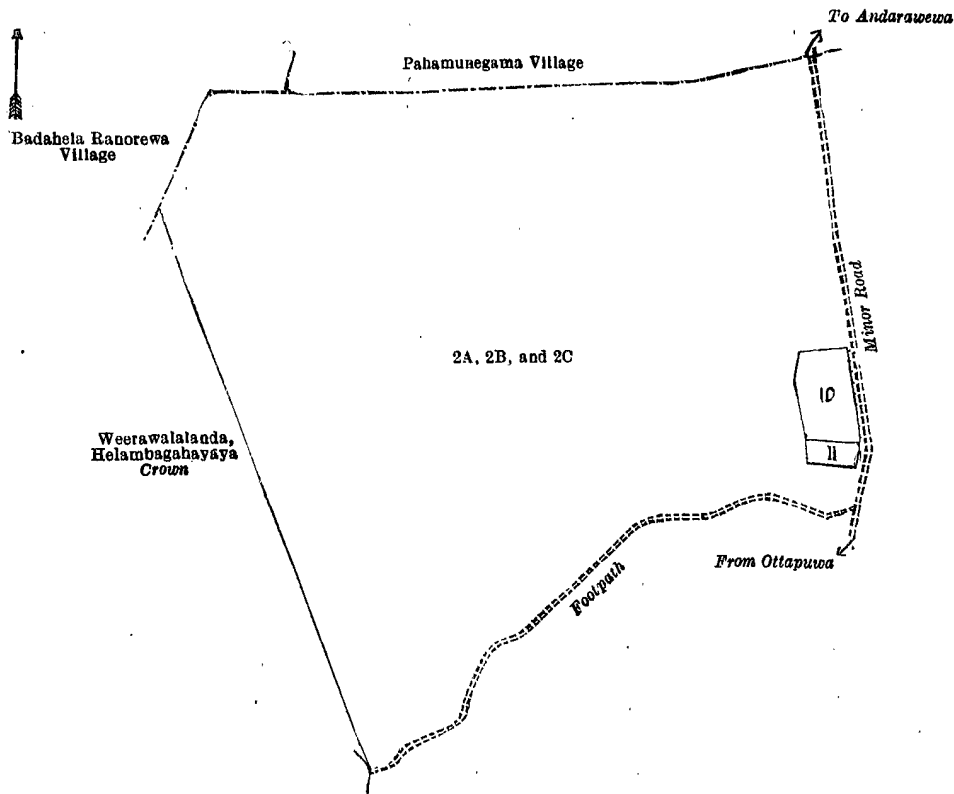
[For Diagram see page 1036.]

Anuradhapura Notice No. 6,413.**Notice under "The Waste Lands Ordinances of 1897, 1899, 1900, and 1903."**

TAKE notice that unless within three months from June 29, 1917, the persons, if any, who claim any interest in the lands hereinafter mentioned or in any one or more of such lands or to some interest therein make claim in person or in writing to the said lands or any of them or to some interest therein to T. G. Willett, Esq., Special Officer appointed under section 28 of "The Waste Lands Ordinances of 1897, 1899, 1900, and 1903," at his office at Colombo:

Such Special Officer, in pursuance of the powers vested in him by the said Ordinances, will declare by writing under his hand that the said lands, or such of them as to which no claim has been made, are the property of the Crown.

T. G. WILLETT,
Special Officer.



Surveyor-General's Office,
Colombo, April 30, 1917.

Scale of 16 Chains to an Inch.

A. H. G. DAWSON,
for Surveyor-General.

Anuradhapura S. O. 36—1917.

Description of the Lands referred to.

The following lots situated in the village of Nawakkulama, in the Ihala Kelegam tulana of the Wilachchiya korale of the Nuwaragam palata, in the North-Central Province, as described in the annexed diagram :—

Preliminary plan 673.

Lot.	Name of Land.	Extent, A. R. P.	Lot.	Name of Land.	Extent, A. R. P.
1 ..	Nawakkulamalanda 160 2 16	35 ..	Nawakkulama Puranawelahena 1 0 14
2 ..	Cart track 0 1 22	36 ..	Do. 0 0 29
3 ..	Nawakkulamawewa (tank) 111 3 2	37 ..	Do. 0 0 24
4 ..	Nawakkulamalandekele 58 1 19	38 ..	Do. 1 1 4
5 ..	Nawakkulamamukalana 15 3 38	39 ..	Do. 0 0 15
6 ..	Reservation for tank bund 2 1 38	40 ..	Reservation for ela 0 3 36
8 ..	Do. 0 0 17	43 ..	Nawakkulamalanda 0 3 33
9 ..	Do. 0 0 3	44 ..	Do. 0 2 6
13 ..	Do. 4 2 21	48 ..	Elagawahena 1 2 6
14 ..	Tisbambagawahena 4 2 6	49 ..	Accaragawahena 9 0 2
15 ..	Tisbamba 4 1 23	50 ..	Palugawahena 2 0 36
16 ..	Reservation for stream 2 2 29	51 ..	Erupuwe-ela (stream) 0 0 32
17 ..	Do. 1 2 5	52 ..	Issarapitiyegalalanda 259 0 8
21 ..	Do. 2 2 5	53 ..	Gansabhawa path (path) 0 1 2
22 ..	Nawakkulama-ela and Bilibewa-ela (streams) 5 0 17	54 ..	Do. (do.) 0 0 1
22½ ..	Nawakkulama-ela (stream) 0 0 12	55 ..	Do. (do.) 0 0 2
23 ..	Accarahena 0 1 36	56 ..	Do. 1 1 20
25 ..	Galagawalanda 1 3 29	57 ..	Minipittaniya (cemetery) 0 1 38
25½ ..	Adipara (footpath) 0 0 24	58 ..	Minipittaniyalanda 0 2 2
26 ..	Gala (rock) 0 3 0	59 ..	Adipara (footpath) 0 0 17
27 ..	Ehatugaha-accara 2 3 5	60 ..	Rambawewa (tank) 17 0 9
28 ..	Welagawalanda 0 1 22	61 ..	Nawakkulamakele 186 3 38
29 ..	Rambawelahena 0 0 22			865 3 25

and bounded as follows : on the north by the village limit of Diulwewa, the boundary of Nuwaragam korale (the village limit of Pahalawewa, the village limit of Hirigollegama) ; on the east by the village limit of Neluntottam, the boundary of Nuwaragam korale (the village limit of Potiyagama) ; on the south by the boundary of Nuwaragam korale (the village limit of Pahalagama), the village limit of Mahabilibewa ; on the west by the village limit of Mahabilibewa, the village limit of Galwewa (part of the Bilibewa-ela), the village limit of Diulwewa (part of the Bilibewa-ela), the village limit of Diulwewa.

NOTE.—The following lots lying within the above-mentioned boundaries are excluded from this notice, and their aggregate acreage of 173 acres 2 roods and 26 perches is not included in the acreage of 865 acres 3 roods and 25 perches given above:—

Preliminary plan 673.					
Lot.	Name of Land.	Extent, A. R. P.	Lot.	Name of Land.	Extent, A. R. P.
A 7	T. Ps. 222,815 and 198,018	.. 8 3 0	A 34	Nawakkulama Puranawela	.. 31 2 26
A 10	Siyambalagahagawawatta	.. 0 0 7	A 35½	Nawakkulama Puranawelahena	.. 0 1 17
A 11	Meegahawatta	.. 0 1 24	A 41	(Accarawela), T. P. 265,905	.. 2 0 27
A 12	Gangoda	.. 8 0 22	A 42	Nawakkulama Puranawela	.. 0 0 9
A 18	Puranawela-aswedduma	.. 0 0 15	A 45	T. P. 157,812	.. 2 0 39
A 19	Do.	.. 0 0 25	A 46	Puranawela	.. 35 3 22
A 24	T. Ps. 276,320 and 302,904	.. 3 1 5	A 46½	Do.	.. 0 3 1
A 30	Rambawela	.. 6 0 27	A 47	(Puranawela Ihala-accarayaya)	
A 31	Rambawelahena	.. 0 0 10		T. Ps. 153,517, &c.	.. 62 1 30
A 32	Do.	.. 0 1 1	20	T. P. 275,370	.. 0 1 36
A 33	T. Ps. 248,544 and 253,250	.. 10 0 12			
A 33½	Accarahena	.. 0 0 20			173 2 26
A 33¾	Do.	.. 0 0 11			

[For Diagram see page 1038.]

Anuradhapura Notice No. 6,414.

Notice under "The Waste Lands Ordinances of 1897, 1899, 1900, and 1903."

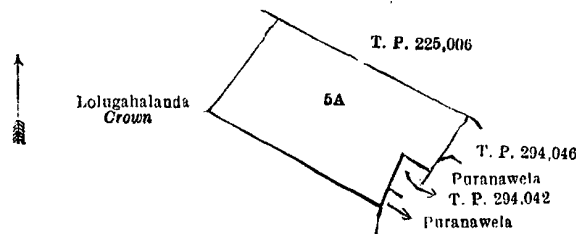
TAKE notice that unless within three months from June 29, 1917, the persons, if any, who claim any interest in the land hereinafter mentioned make claim in person or in writing to the said land or to some interest therein to T. G. Willett, Esq., Special Officer appointed under section 28 of "The Waste Lands Ordinances of 1897, 1899, 1900 and 1903," at his office at Colombo:

Such Special Officer, in pursuance of the powers vested in him by the said Ordinances, will declare by writing under his hand that the land, to which no claim has been made, is the property of the Crown.

T. G. WILLETT,
Special Officer.

Description of the Land referred to.

The land commonly called or known as Palugahahena, situated in the village of Rambewa, in the Alut Kadawat tulana of the Kadawat korale of the Nuwaragam palata, in the North-Central Province, containing in extent 4 acres 1 rood and 20 perches, shown as lot 5A in preliminary plan 629 and in the annexed diagram; and bounded as follows: on the north by T. P. 225,006; on the east by T. P. 294,046, Puranawela claimed by Sellavannihami Vel-Vidane and others, T. P. 294,042, Puranawela claimed by Sellavannihami Vel-Vidane and others; on the south and west by Lolugahalanda declared to be the property of the Crown under the Waste Lands Ordinances.



Surveyor-General's Office,
Colombo, November 2, 1916.

Scale of 8 Chains to an Inch.
Anuradhapura S. O. 38—1917.

G. K. THORNHILL,
for Surveyor-General.

Uva Notice No. 6,415.

Notice under "The Waste Lands Ordinances of 1897, 1899, 1900, and 1903."

TAKE notice that unless within three months from June 29, 1917, the persons, if any, who claim any interest in the lands hereinafter mentioned or in any one or more of such lands or to some interest therein make claim in person or in writing to the said lands or any of them or to some interest therein to J. M. Davies, Esq., Special Officer appointed under section 28 of "The Waste Lands Ordinances of 1897, 1899, 1900, and 1903," at his office at Colombo:

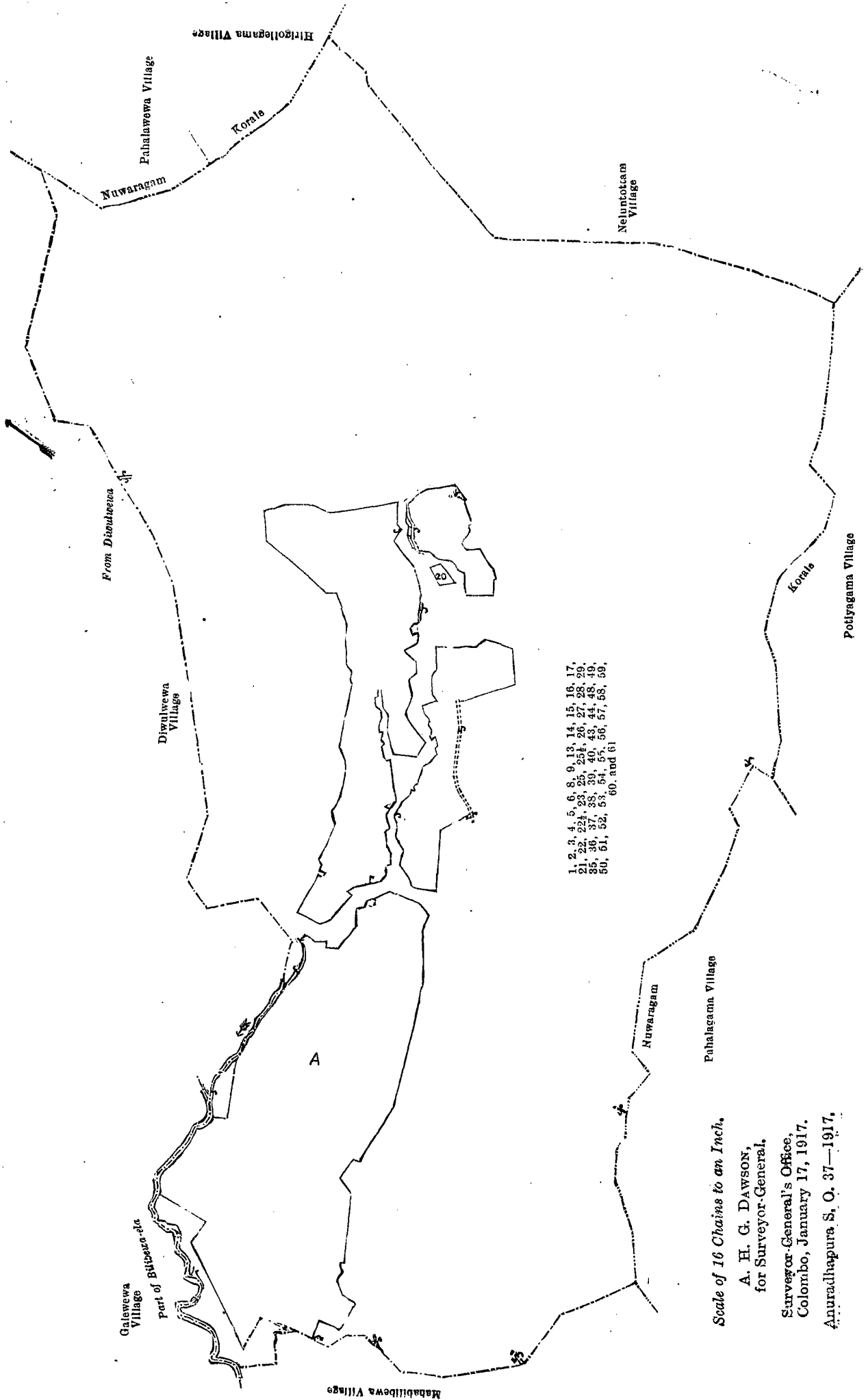
Such Special Officer, in pursuance of the powers vested in him by the said Ordinances, will declare by writing under his hand that the said lands, or such of them as to which no claim has been made, are the property of the Crown.

J. M. DAVIES,
Special Officer.

Description of the Lands referred to.

The following lots situated in the village of Ambagasduwa, in the Yatipalata korale of the Udukinda division, in the Province of Uva, as described in the annexed diagrams:—

I.—Preliminary plan 38.		
Lot.	Name of Land.	Extent, A. R. P.
1	Wadagollepatana, Himbiliyagahamaditta	.. 67 1 35
2	Pattikadepatana, Elamedahawatta, Mahawatta, and Karagahahinna	.. 86 0 20
4	Arawehena	.. 4 3 33
		158 2 8



- 1, 2, 3, 4, 5, 6, 8, 9, 13, 14, 15, 16, 17,
- 21, 22, 23, 25, 25a, 26, 27, 28, 29,
- 35, 36, 37, 38, 39, 40, 43, 44, 48, 49,
- 50, 51, 52, 53, 54, 55, 56, 57, 58, 59,
- 60, and 61

Scale of 16 Chains to an Inch.
 A. H. G. DAWSON,
 for Surveyor-General,
 Surveyor-General's Office,
 Colombo, January 17, 1917.
 Anuradhapura S. O. 37—1917.

and bounded as follows : on the north by the korale boundary of Medapalata korale, the village limit of Jasingama ; on the east the village limit of Jasingama, the village limit of Kurundugolla, irrigation ela and path, T. P. 308,732, Aluthgekandurewatta sold by the Crown (T. P. 316,907), Udakitulkumbura claimed by Kitulgollegedera Kiriwante and others, Arawewatta claimed by Arawegedera Ranmalhamy and another, Kotugodawatta claimed by Medawattegedera Edoris and another, Talakumbura claimed by Udumullegedera Malhamy, Arachchi, an ela, Elenudahawatta claimed by Medawattegedera Kiriya, Elenudahawatta claimed by Welamedagedera Badderala ; on the south by an ela, the village limit of Danganamuwa, the village limit of Pannalagama ; on the west by the village limit of Pannalagama.

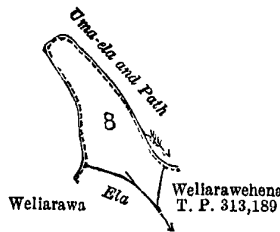
NOTE.—The following lots lying within the above-mentioned boundaries are excluded from this part of the notice, and their aggregate acreage of 8 acres and 22 perches is not included in the acreage of 158 acres 2 roods and 8 perches given above:—

Preliminary plan 38.			
Lot	Name of Land.		Extent, A. R. P.
3	Himbiliyagahamadittekumbura	..	5 3 0
5	Ponankiriara	..	2 1 22
			8 0 22

[For Diagram see page 1040.]

II.—Preliminary plan 38.			
Lot.	Name of Land.		Extent, A. R. P.
8	Weliarawehena	..	1 0 21

and bounded as follows : on the north and east by Uma-ela and path ; on the south by Weliarawehena sold by the Crown (T. P. 313,189), an ela, Weliarawa claimed by Aradeke Siyatu ; on the west by Uma-ela and path.



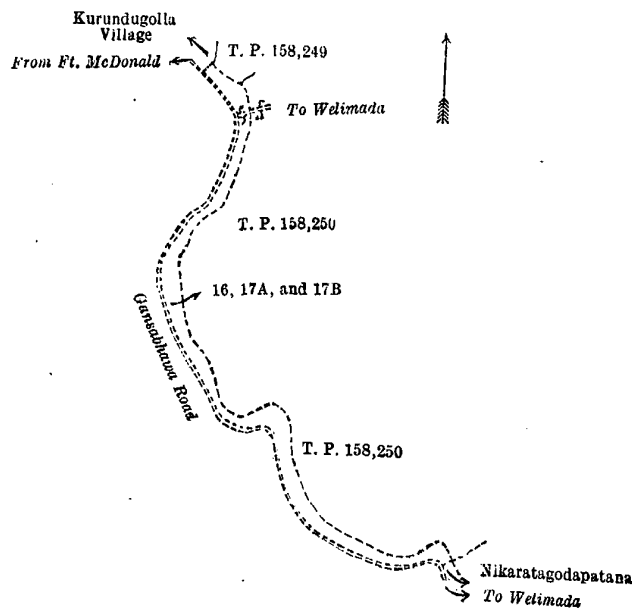
Surveyor-General's Office,
Colombo, August 23, 1916.

Scale of 8 Chains to an Inch.

G. K. THORNHILL,
for Surveyor-General.

III.—Preliminary plan 38.			
Lot.	Name of Land.		Extent, A. R. P.
16	Nikaratagodawattehena (reservation for road)	..	0 2 18
17A	Do. (do.)	..	0 1 28
17B	Do. (do.)	..	0 2 19
			1 2 25

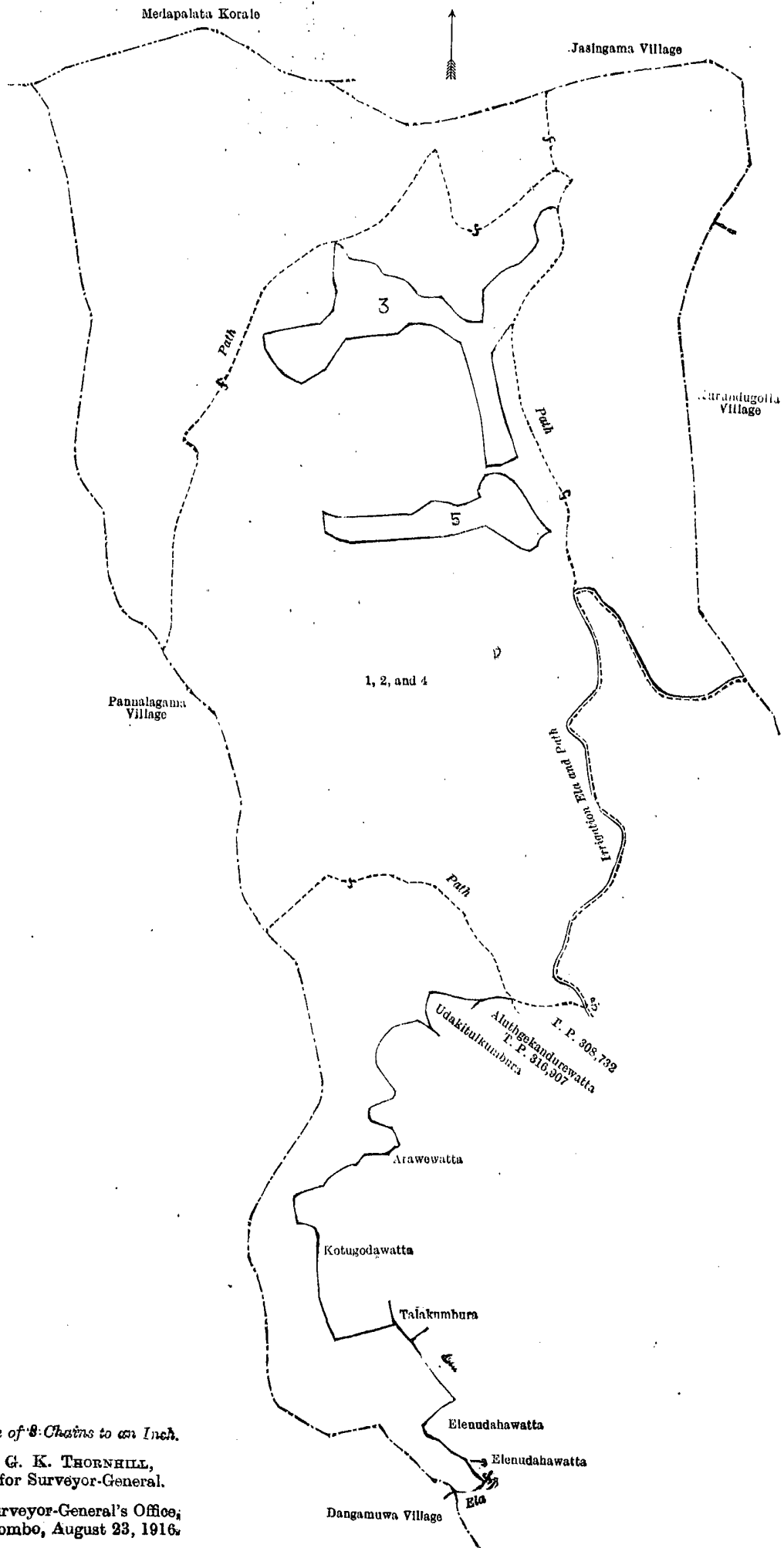
and bounded as follows : on the north by the village limit of Kurundugolla ; on the east by T. P. 158,249, T. P. 158,250 ; on the south by Nikaratagodapatana sold by the Crown, a Gonsabhawa road ; on the west by a Gonsabhawa road.



Surveyor-General's Office,
Colombo, August 23, 1916.

Scale of 8 Chains to an Inch.

G. K. THORNHILL,
for Surveyor-General.

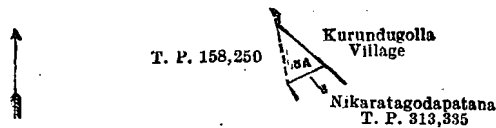


Scale of 8 Chains to an Inch.
 G. K. THORNHILL,
 for Surveyor-General.
 Surveyor-General's Office,
 Colombo, August 23, 1916.

IV.—Preliminary plan 38.

Lot.	Name of Land.	Extent, A. R. P.
18A	Nikaratagodapatana (reservation for burial ground)	0 0 26

and bounded as follows : on the north and east by the village limit of Kurundugolla ; on the south by Nikaratagodapatana sold by the Crown (T.P. 313,335) ; on the west by T. P. 158,250.



Surveyor-General's Office,
Colombo, August 23, 1916.


Scale of 8 Chains to an Inch.

G. K. THORNHILL,
for Surveyor-General.

V.—Preliminary plan 38.

Lot.	Name of Land.	Extent, A. R. P.
18B	Nikaratagodapatana (reservation for trig station)	0 0 37

and bounded as follows : on the north by the village limit of Kurundugolla ; on the east by the village limit of Kumara-pattiya ; on the south and west by Nikaratagodapatana sold by the Crown (T. P. 313,335).



Surveyor-General's Office,
Colombo, August 23, 1916.

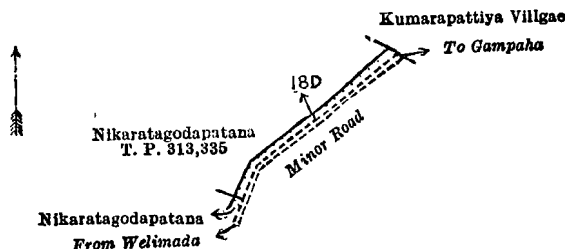
Scale of 8 Chains to an Inch.

G. K. THORNHILL,
for Surveyor-General.

VI.—Preliminary plan 38.

Lot.	Name of Land.	Extent, A. R. P.
18D	Nikaratagodapatana (reservation for Gansabhawa path)	0 1 12

and bounded as follows : on the north by Nikaratagodapatana sold by the Crown (T. P. 313,335), the village limit of Kumara-pattiya ; on the east by the minor road from Gampaha to Welimada ; on the south by Nikaratagodapatana sold by the Crown ; on the west by Nikaratagodapatana sold by the Crown (T. P. 313,335).



Surveyor-General's Office,
Colombo, August 23 1916.

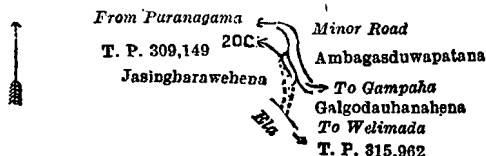
Scale of 8 Chains to an Inch.

G. K. THORNHILL,
for Surveyor-General.

VII.—Preliminary plan 38.

Lot.	Name of Land.	Extent, A. R. P.
20C	Jasingharawehena (road)	0 0 12

and bounded as follows : on the north by the minor road from Paranagama to Gampaha ; on the east by Galgodauhanahena sold by the Crown (T. P. 315,962) ; on the south by an ela ; on the west by Jasingharawehena sold by the Crown (T. P. 309,149).



Surveyor-General's Office,
Colombo, August 23, 1916.

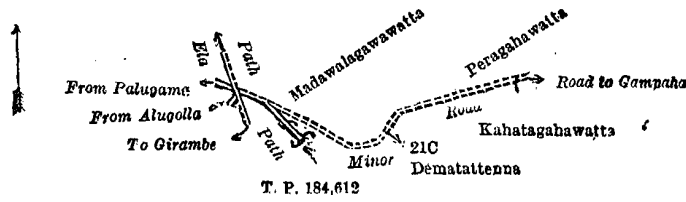
Scale of 8 Chains to an Inch.

G. K. THORNHILL,
for Surveyor-General.

VIII.—Preliminary plan 38.

Lot.	Name of Land.	Extent, A. R. P.
21C	Katugodapatana (reservation for road)	0 1 9

and bounded as follows : on the north by Madawalagawawatta claimed by Udumullegera Appuhamy, Peragahawatta claimed by Peragahawattekade Siyatu ; on the east by the road to Gampaha ; on the south by Kahatagahawatta claimed by Nonno, Dematattenna claimed by Udumullegera Appuhamy, ex-Arachchi, T. P. 184,612 ; on the west by an ela and a path.



Surveyor-General's Office,
Colombo. August 23, 1916.

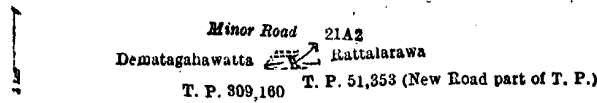
Scale of 8 Chains to an Inch.

G. K. THORNHILL,
for Surveyor-General.

IX.—Preliminary plan 38.

Lot.	Name of Land.	Extent, A. R. P.
21A2	Part of new road, within T. P. 51,353	0 0 1

and bounded as follows : on the north by minor road ; on the east by Pattalarawa claimed by Thomas Appu and another ; on the south by T. P. 51,353 ; on the west by Dematagahawatta sold by the Crown (T. P. 309,160).



Surveyor-General's Office,
Colombo, August 23, 1916.

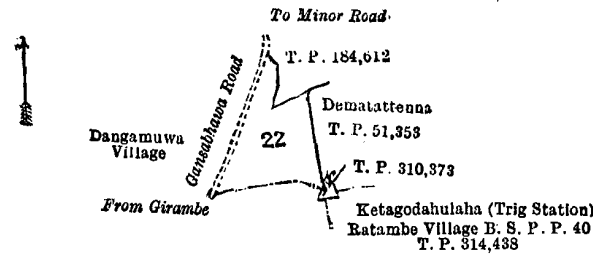
Scale of 8 Chains to an Inch.

G. K. THORNHILL,
for Surveyor-General.

X.—Preliminary plan 38.

Lot.	Name of Land.	Extent, A. R. P.
22	Kodigahatennepatana	1 2 27

and bounded as follows : on the north by T. P. 184,612 ; on the east by Dematattenna claimed by Udumullegera Appuhamy, ex-Arachchi, T. P. 51,353, T. P. 310,373, the village limit of Ratambe, T. P. 314,438 ; on the south by the village limit of Dangamuwa ; on the west by the Gansabhawa road from Girambe to minor road.



Surveyor-General's Office,
Colombo, August 23, 1916.

Scale of 8 Chains to an Inch.

G. K. THORNHILL,
for Surveyor-General.

Uva S. O. 4—1917.

Uva Notice No. 6,416.

Notice under "The Waste Lands Ordinances of 1897, 1899, 1900, and 1903."

TAKE notice that unless within three months from June 29, 1917, the persons, if any, who claim any interest in the lands herein after mentioned or in any one or more of such lands or to some interest therein make claim in person or in writing to the said lands or any of them or to some interest therein to J. M. Davies, Esq., Special Officer appointed under section 28 of "The Waste Lands Ordinances of 1897, 1899, 1900, and 1903," at his office at Colombo :

Such Special Officer, in pursuance of the powers vested in him by the said Ordinances, will declare by writing under his hand that the said lands, or such of them as to which no claim has been made, are the property of the Crown.

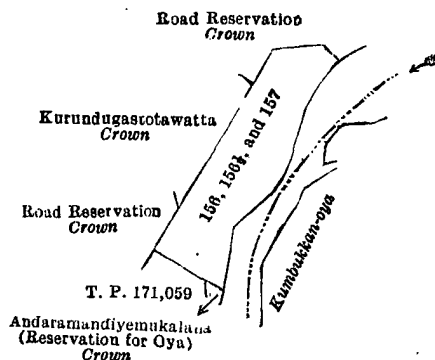
J. M. DAVIES,
Special Officer.

Description of the Lands referred to.

The following lots situated in the village of Degalarambe, in the Kandukara korale of the Buttala division, in the Province of Uva, as described in the annexed diagram :—

Lot.	Name of Land.	Preliminary plan 256.			Extent, A. R. P.
156	Kurundugastotawatta	0 2 33
156½	Andaramandiyamukalana	1 1 7
157	Kurundugastotawatta	0 3 34
					2 3 34

and bounded as follows : on the north by a road reservation declared to be the property of the Crown under the Waste Lands Ordinances ; on the east by the Kumbukkan-oya ; on the south by Andaramandiyamukalana (reservation for oya) declared to be the property of the Crown under the Waste Lands Ordinances, T. P. 171,059 ; on the west by a road reservation declared to be the property of the Crown under the Waste Lands Ordinances ; Kurundugastotawatta declared to be the property of the Crown under the Waste Lands Ordinances, a road reservation declared to be the property of the Crown under the Waste Lands Ordinances.



Surveyor-General's Office,
Colombo, May 4, 1917.

Scale of 8 Chains to an Inch.

A. H. G. DAWSON,
for Surveyor-General.

Uva S. O. 5.—1917.

Uva Notice No. 6,417.

Notice under "The Waste Lands Ordinances of 1897, 1899, 1900, and 1903."

TAKE notice that unless within three months from June 29, 1917, the persons, if any, who claim any interest in the lands hereinafter mentioned or in any one or more of such lands or to some interest therein make claim in person or in writing to the said lands or any of them or to some interest therein to J. M. Davies, Esq., Special Officer appointed under section 28 of "The Waste Lands Ordinances of 1897, 1899, 1900, and 1903," at his office at Colombo :

Such Special Officer, in pursuance of the powers vested in him by the said Ordinances, will declare by writing under his hand that the said lands, or such of them as to which no claim has been made, are the property of the Crown.

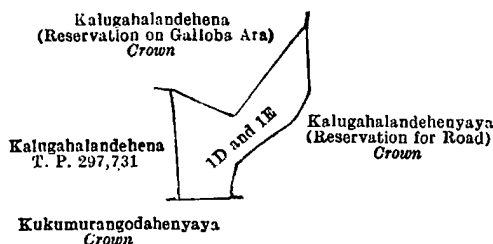
J. M. DAVIES,
Special Officer.

Description of the Lands referred to.

The following lots situated in the village of Galloba, in the Kandukara korale of the Buttala division, in the Province of Uva, as described in the annexed diagram :—

Lot.	Name of Land.	Preliminary plan 212.			Extent, A. R. P.
1D	Kalugahalandehena..	0 3 39
1E	Do.	0 3 7
					1 3 6

and bounded as follows : on the north by Kalugahalandehena (reservation on Galloba-ara) to be declared the property of the Crown under the Waste Lands Ordinances ; on the east by Kalugahalandehenyaya (reservation for road) to be declared the property of the Crown under the Waste Lands Ordinances ; on the south by Kalugahalandehenyaya (reservation for road) to be declared the property of the Crown under the Waste Lands Ordinances, Kukumurangodahenyaya to be declared the property of the Crown under the Waste Lands Ordinances ; on the west by Kalugahalandehena sold by the Crown (T. P. 297,731).



Surveyor-General's Office,
Colombo, October 14, 1916.

Scale of 8 Chains to an Inch.

G. K. THORNHILL,
for Surveyor-General.

Uva S. O. 6—1917.

Uva Notice No. 6,418.

Notice under "The Waste Lands Ordinances of 1897, 1899, 1900, and 1903."

TAKE notice that unless within three months from June 29, 1917, the persons, if any, who claim any interest in the lands hereinafter mentioned or in any one or more of such lands or to some interest therein make claim in person or in writing to the said lands or any of them or to some interest therein to J. M. Davies, Esq., Special Officer appointed under section 28 of "The Waste Lands Ordinances of 1897, 1899, 1900, and 1903," at his office at Colombo :

Such Special Officer, in pursuance of the powers vested in him by the said Ordinances, will declare by writing under his hand that the said lands, or such of them as to which no claim has been made, are the property of the Crown.

J. M. DAVIES,
Special Officer.

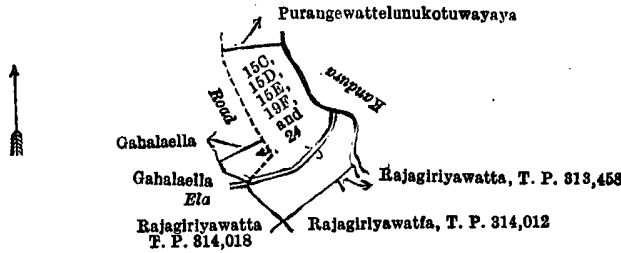
Description of the Lands referred to.

The following lots situated in the village of Alugolla, in the Dambawinipalata korale of the Udukinda division, in the Province of Uva, as described in the annexed diagrams :—

I.—Preliminary plan 187.

Lot.	Name of Land.	Extent, A. R. P.	Lot.	Name of Land.	Extent, A. R. P.
15C ..	Gahalaella 1 1 25	24 ..	Rajagiriyawatta 0 1 20
15D ..	Do. 0 1 0			
15E ..	Rajagiriyawatta 0 1 37			2 2 26
19F ..	Gahalaella 0 0 24			

and bounded as follows : on the north by Purangewattelunukotuwayaya claimed by Samsi Lebbe and others ; on the east by a kandura ; on the south by Rajagiriyawatta sold by the Crown (T. P. 313,458), Rajagiriyawatta sold by the Crown (T. P. 314,012) ; on the west by Rajagiriyawatta sold by the Crown (T. P. 314,018), Gahalaella claimed by Mahabu, Gahalaella claimed by Casim Saibo and another, a road.



Scale of 8 Chains to an Inch.

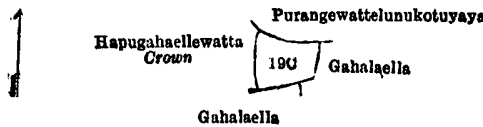
Surveyor-General's Office,
Colombo, October 27, 1916.

G. K. THORNHILL,
for Surveyor-General.

II.—Preliminary plan 187.

Lot.	Name of Land.	Extent, A. R. P.
19C ..	Ambalamewatta 0 1 29

and bounded as follows : on the north by Purangewattelunukotuyaya claimed by Samsi Lebbe and others ; on the east by Gahalaella claimed by Mahabu ; on the south by Gahalaella claimed by Mahabu, Gahalaella claimed by Samsudeen Lebbe ; on the west by Hapugahaellawatta claimed by the Crown.



Scale of 8 Chains to an Inch.

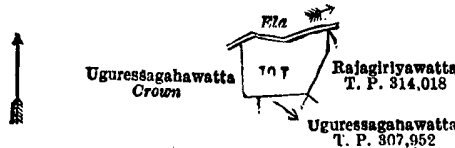
Surveyor-General's Office,
Colombo, October 27, 1916.

G. K. THORNHILL,
for Surveyor-General.

III.—Preliminary plan 187.

Lot.	Name of Land.	Extent, A. R. P.
19I ..	Uguressagahawatta 0 3 24

and bounded as follows : on the north by an ela ; on the east by Rajagiriyawatta sold by the Crown (T. P. 314,018) ; on the south by Uguressagahawatta sold by the Crown (T. P. 307,952), Uguressagahawatta claimed by the Crown ; on the west by Uguressagahawatta claimed by the Crown.



Scale of 8 Chains to an Inch.

Surveyor-General's Office,
Colombo, October 27, 1916.

G. K. THORNHILL,
for Surveyor-General.

Uva S. O. 7—1917.

Uva Notice No. 6,419.

Notice under "The Waste Lands Ordinances of 1897, 1899, 1900, and 1903."

TAKE notice that unless within three months from June 29, 1917, the persons, if any, who claim any interest in the lands hereinafter mentioned or in any one or more of such lands or to some interest therein make claim in person or in writing to the said lands or any of them or to some interest therein to J. M. Davies, Esq., Special Officer appointed under section 28 of "The Waste Lands Ordinances of 1897, 1899, 1900, and 1903," at his office at Colombo :

Such Special Officer, in pursuance of the powers vested in him by the said Ordinances, will declare by writing under his hand that the said lands, or such of them as to which no claim has been made, are the property of the Crown.

J. M. DAVIES,
Special Officer.

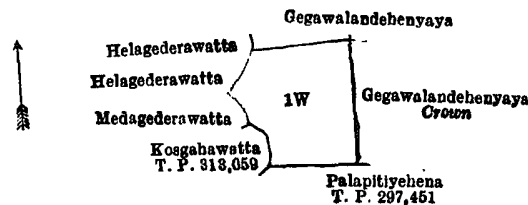
Description of the Lands referred to.

The following lots situated in the village of Alupota, in the Kandukara korale of the Buttala division, in the Province of Uva, as described in the annexed diagrams :—

I.—Preliminary plan 210.

Lot.	Name of Land.	Extent, A. R. P.
1W	Kalagahahena	2 1 15

and bounded as follows : on the north by Gegawalandehenyaya sold to Alutgedera Hantana Mudiyansele Appuhamy under the Waste Lands Ordinances ; on the east by Gegawalandehenyaya to be declared the property of the Crown under the Waste Lands Ordinances ; on the south by Palapitiyehena sold by the Crown (T. P. 297,451) ; on the west by Kosgahawatta sold by the Crown (T. P. 313,059), Medagederawatta claimed by Medagedera Hudu Naide, Helagederawatta claimed by Alutwalauwe Bandara Menika, Helagederawatta claimed by Helagedera Appuhamy and others.



Scale of 8 Chains to an Inch.

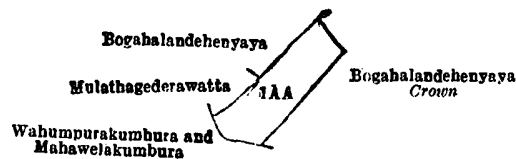
Surveyor-General's Office,
Colombo, November 20, 1916.

G. K. THORNHILL,
for Surveyor-General.

II.—Preliminary plan 210.

Lot.	Name of Land.	Extent, A. R. P.
IAA	Bogahamullehena	1 0 24

and bounded as follows : on the north by Bogahalandehenyaya to be declared the property of Alupota Walauwe Hantana Mudiyansele Sudu Bandara under the Waste Lands Ordinances, Bogahalandehenyaya to be declared the property of the Crown under the Waste Lands Ordinances ; on the east by Bogahalandehenyaya to be declared the property of the Crown under the Waste Lands Ordinances ; on the south by Bogahalandehenyaya to be declared the property of the Crown under the Waste Lands Ordinances, Wahumpurakumbura and Mahawelakumbura claimed by Kohovilagedera Dinga and another ; on the west by Mulathagederawatta claimed by Mulathagedera Ramalahamy.



Scale of 8 Chains to an Inch.

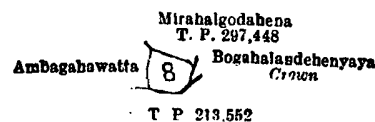
Surveyor-General's Office,
Colombo, November 20, 1916.

G. K. THORNHILL,
for Surveyor-General.

III.—Preliminary plan 210.

Lot.	Name of Land.	Extent, A. R. P.
8	Ambagahahena	0 1 6

and bounded as follows : on the north by Mirahalgodahena sold by the Crown (T. P. 297,448) ; on the east by Bogahalandehenyaya belonging to the Crown, T. P. 213,552 ; on the south by T. P. 213,552 ; on the west by Ambagahawatta claimed by Ambagahawatta Suanda and others.



Scale of 8 Chains to an Inch.

Surveyor-General's Office,
Colombo, April 26, 1917.

A. H. G. DAWSON,
for Surveyor-General.

Uva S. O. 8—1917.

Kegalla Notice No. 6,420.**Notice under "The Waste Lands Ordinances of 1897, 1899, 1900, and 1903."**

TAKE notice that unless within three months from June 29, 1917, the persons, if any, who claim any interest in the lands hereinafter mentioned or in any one or more of such lands or to some interest therein make claim in person or in writing to the said lands or any of them or to some interest therein to T. G. Willett, Esq., Special Officer appointed under section 28 of "The Waste Lands Ordinances of 1897, 1899, 1900, and 1903," at his office at Colombo :

Such Special Officer, in pursuance of the powers vested in him by the said Ordinances, will declare by writing under his hand that the said lands, or such of them as to which no claim has been made, are the property of the Crown.

T. G. WILLETT,
Special Officer.

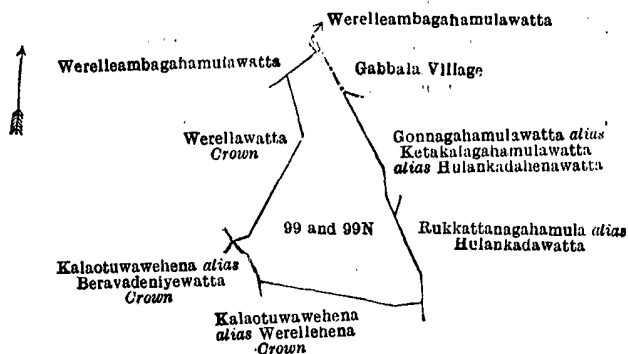
Description of the Lands referred to.

The following lots situated in the village of Hewadiwela, in the Walgam pattuwa of the Kinigoda korale of the Kegalla District, in the Province of Sabaragamuwa, as described in the annexed diagrams:—

I.—Preliminary plan 127.

Lot.	Name of Land.	Extent, A. R. P.
99 ..	Werellehena <i>alias</i> Ketakalagahamulahena ..	4 0 7
99N ..	Werellehena ..	0 1 30
		4 1 37

and bounded as follows: on the north by Werelle-ambagahamulawatta claimed by Huratalpedige Davith and others; on the east by the village limit of Gabbala, Gonnagahamulawatta *alias* Ketakalagahamulawatta *alias* Hulankadahenawatta claimed by Mr. J. Ensor Harris, Rukattanagahamula claimed by Mr. J. Ensor Harris, Rukattanagahamula *alias* Hulankadawatta claimed by Mr. J. Ensor Harris; on the south by Kalaotuwawehena *alias* Werellehena belonging to the Crown, Kalaotuwawehena *alias* Beravadeniyewatta belonging to the Crown; on the west by Werellawatta belonging to the Crown.



Scale of 8 Chains to an Inch.

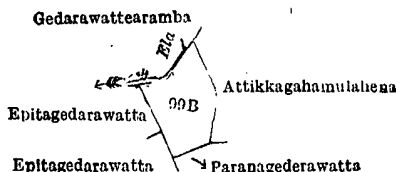
Surveyor-General's Office,
Colombo, May 31, 1916.

A. H. G. DAWSON,
for Surveyor-General.

II.—Preliminary plan 127.

Lot.	Name of Land.	Extent, A. R. P.
99B ..	Udahawattehena ..	0 3 21

and bounded as follows: on the north by an ela, Gedarawatta-aramba (private); on the east by Attikkagahamulahena claimed by Huratalpedige Sathiya and others; on the south by Paranagederawatta claimed by Huratalpedige Davith and others; on the west by Eptagederawatta claimed by ditto, Eptagederawatta claimed by Huratalpedige Sethi.



Scale of 8 Chains to an Inch.

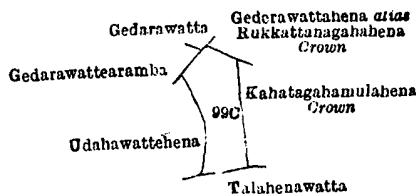
Surveyor-General's Office,
Colombo, May 31, 1916.

A. H. G. DAWSON,
for Surveyor-General.

III.—Preliminary plan 127.

Lot.	Name of Land.	Extent, A. R. P.
99C ..	Attikkagahamulahena ..	0 3 32

and bounded as follows: on the north by Gederawatta-aramba (private), Gederawatta claimed by Menikpedige Peruma, Gederawattahena *alias* Rukattanagahahena belonging to the Crown; on the east by Kahatagahamulahena belonging to the Crown; on the south by Talahenawatta claimed by Huratalpedige Davith and others; on the west by Udahawattehena claimed by Huratalpedige Davith and others.



Scale of 8 Chains to an Inch.

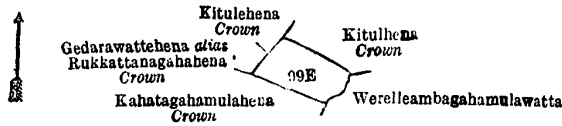
Surveyor-General's Office,
Colombo, May 31, 1916.

A. H. G. DAWSON,
for Surveyor-General.

IV.—Preliminary plan 127.

Lot.	Name of Land.	Extent, A. R. P.
99E ..	Galgegawahena ..	0 2 37

and bounded as follows: on the north by Kitulhena belonging to the Crown; on the east by Werelleambagahamulawatta claimed by Huratalpedige Davith and others; on the south by Kahatagahamulahena belonging to the Crown; on the west by Gederawattehena *alias* Rukattanagahahena belonging to the Crown, Kitulehena belonging to the Crown.



Scale of 8 Chains to an Inch.

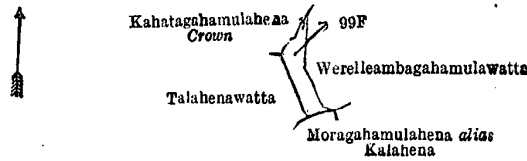
Surveyor-General's Office,
Colombo, May 31, 1916.

A. H. G. DAWSON,
for Surveyor-General.

V.—Preliminary plan 127.

Lot.	Name of Land.	Extent, A. R. P.
99F	Werelleambagahamulahena	0 1 11

and bounded as follows: on the north by Kahatagahamulahena belonging to the Crown; on the east by Werelleambagahamulawatta claimed by Huratalpedige Davith and others; on the south by Moragahamulahena alias Kalahena claimed by Huratalpedige Davith; on the west by Talahenawatta claimed by Huratalpedige Davith and others.



Scale of 8 Chains to an Inch.

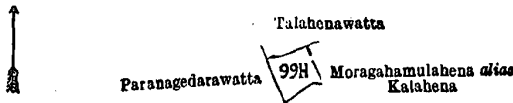
Surveyor-General's Office,
Colombo, May 31, 1916.

A. H. G. DAWSON,
for Surveyor-General.

VI.—Preliminary plan 127.

Lot.	Name of Land.	Extent, A. R. P.
99H	Niyandagalagawahena	0 1 25

and bounded as follows: on the north by Talahenawatta claimed by Huratalpedige Davith and others; on the east by Moragahamulahena alias Kalahena claimed by Huratalpedige Davith; on the south and west by Paranagedarawatta claimed by Huratalpedige Davith and others.



Scale of 8 Chains to an Inch.

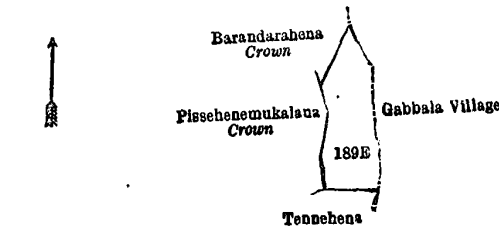
Surveyor-General's Office,
Colombo, May 31, 1916.

A. H. G. DAWSON,
for Surveyor-General.

VII.—Preliminary plan 127.

Lot.	Name of Land.	Extent, A. R. P.
189E	Tennehena	1 1 35

and bounded as follows: on the north by Barandarahena belonging to the Crown, the village limit of Gabbala; on the east by the village limit of Gabbala; on the south by Tennehena claimed by Yodapedige Charlis and another; on the west by Pissehenamukalana belonging to the Crown.



Scale of 8 Chains to an Inch.

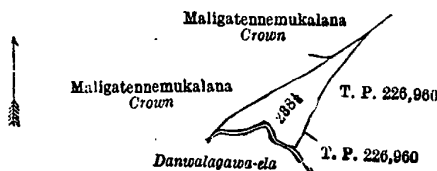
Surveyor-General's Office,
Colombo, May 31, 1916.

A. H. G. DAWSON,
for Surveyor-General.

VIII.—Preliminary plan 127.

Lot.	Name of Land.	Extent, A. R. P.
238½	Akkarapahena alias Bunwalagawamukalana	0 3 34

and bounded as follows: on the north by Maligatennemukalana declared to be the property of the Crown under the Waste Lands Ordinances; on the east by T. P. 226,960; on the south by Danwalagawa-ela; on the west by Maligatennemukalana belonging to the Crown.



Scale of 8 Chains to an Inch.

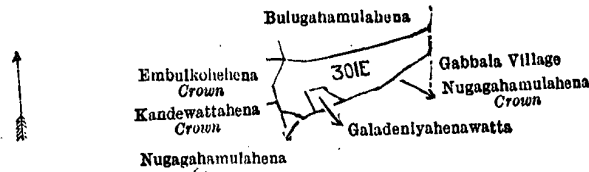
Surveyor-General's Office,
Colombo, May 31, 1916.

A. H. G. DAWSON,
for Surveyor-General.

IX.—Preliminary plan 127.

Lot.	Name of Land.	Extent, A. R. P.
301E ..	Kalahugahakanda, Bulugahamulahena ..	1 1 18

and bounded as follows : on the north by Bulugahamulahena claimed by Yodapedige Charlis ; on the east by the village limit of Gabbala ; on the south by Nugagahamulahena belonging to the Crown, Galadeniyahenawatta claimed by Yodapedige Menika, Nugagahamulahena belonging to the Crown ; on the west by Kandewattehena belonging to the Crown, Embulkohehena belonging to the Crown.



Scale of 8 Chains to an Inch.

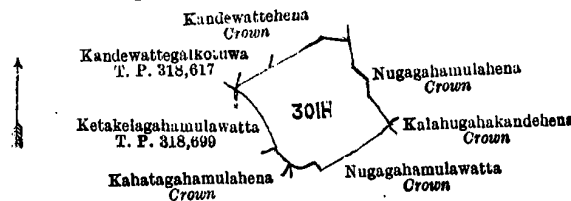
Surveyor-General's Office,
Colombo, May 31, 1916.

A. H. G. DAWSON,
for Surveyor-General.

X.—Preliminary plan 127.

Lot.	Name of Land.	Extent, A. R. P.
301H ..	Karawagahamulahena ..	2 1 29

and bounded as follows : on the north by Kandewattegalkotuwa sold by the Crown (T. P. 318,617), Kandewattehena belonging to the Crown ; on the east by Nugagahamulahena belonging to the Crown, Kalahugahakandehena belonging to the Crown ; on the south by Nugagahamulawatta belonging to the Crown ; on the west by Kahatagahamulahena belonging to the Crown, Ketakelagahamulawatta granted at half-improved value (T. P. 318,699).



Scale of 8 Chains to an Inch.

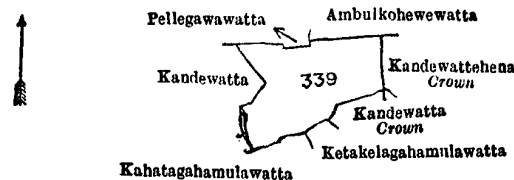
Surveyor-General's Office,
Colombo, May 31, 1916.

A. H. G. DAWSON,
for Surveyor-General.

XI.—Preliminary plan 127.

Lot.	Name of Land.	Extent, A. R. P.
339 ..	Kandewattehena ..	1 3 29

and bounded as follows : on the north by Pallegawawatta claimed by Yodapedige Menika, Ambulkohehewatta claimed by Karanampedige Siman ; on the east by Kandewattehena belonging to the Crown ; on the south by Kandewatta belonging to the Crown, Ketakelagahamulawatta claimed by Akuranpedige Samuel, Kahatagahamulawatta claimed by ditto ; on the west by Kandewatta claimed by Akuranpedige Horatala and others.



Scale of 8 Chains to an Inch.


Surveyor-General's Office,
Colombo, May 31, 1916.

A. H. G. DAWSON,
for Surveyor-General.

XII.—Preliminary plan 127.

Lot.	Name of Land.	Extent, A. R. P.
368 ..	Wagollewattehena ..	0 1 32

and bounded as follows : on the north by Udahawattehena belonging to the Crown ; on the east by Wagollewatta claimed by Perumbadapedige Mutuwa and others ; on the south by Wagollewatta claimed by Perumbadapedige Joseph, T. P. 143,136 ; on the west by Welikandemukalana declared to be the property of the Crown under the Waste Lands Ordinances.



Scale of 8 Chains to an Inch.

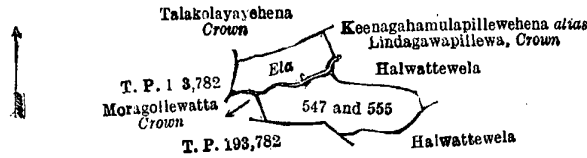
Surveyor-General's Office,
Colombo, May 31, 1916.

A. H. G. DAWSON,
for Surveyor-General.

XIII.—Preliminary plan 127.

Lot.	Name of Land.	Extent, A. R. P.
547 ..	Moragollehena ..	0 2 24
555 ..	Do. ..	1 1 1
		<hr/>
		1 3 25

and bounded as follows : on the north by Talakolayayehena belonging to the Crown ; on the east by Keenagahamulapillewaha *alias* Lindagawapillewa belonging to the Crown, Halwattewela claimed by Perumbadapedige Davith and others ; on the south by Halwattewela claimed by Perumbadapedige Mutuwa, T. P. 193,782 ; on the west by Moragollewatta belonging to the Crown, T. P. 193,782.



Scale of 8 Chains to an Inch.

Surveyor-General's Office,
Colombo, May 31, 1916.

A. H. G. DAWSON,
for Surveyor-General.

XIV.—Preliminary plan 127.

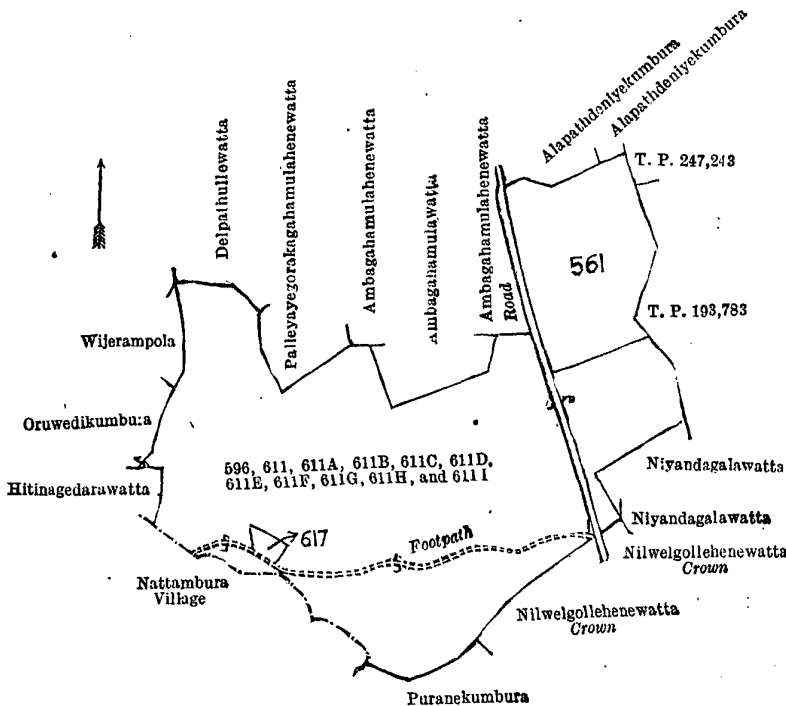
Lot.	Name of Land.	Extent, A. R. P.	Lot.	Name of Land.	Extent, A. R. P.
596	Kolongollehena 2 1 9	611F	Halupedeniyehena 0 2 30
611	Do. 7 0 35	611G	Do. 0 0 18
611A	Wijerampolahena 1 0 12	611H	Kolongollehena 1 0 36
611B	Gederagawakumburepillewa	.. 0 0 35	611 I	Do. 0 2 1
611C	Heliyagodahena 3 3 32			
611D	Dematagollehena 1 2 30			21 2 16
611E	Ambagahamulahena	.. 2 2 18			

and bounded as follows : on the north by Delpathullewatta claimed by Marasinpedige Menika and others, Palleyayegorakagahamulahenewatta claimed by Marasinpedige Kiri Duraya, Ambagahamulahenewatta claimed by Marasinpedige Joseph, Ambagahamulawatta claimed by Marasinpedige Salatiel, Ambagahamulahenewatta claimed by Marasinpedige Joseph, a road, Alapathdeniyekumbura claimed by Perumbadapedige Deena, Alapathdeniyekumbura claimed by Perumbadapedige Yowel ; on the east by T. P. 247,243, T. P. 193,783, Niyandagalawatta claimed by Perumbadapedige Salamon ; on the south by Nilwelgollehenewatta belonging to the Crown, Puranekumbura claimed by Yasin Achchillage Bandirala and others, the village limit of Natambura ; on the west by Hitinagederawatta claimed by Marasinpedige Salatiel, Vel-Duraya, Oruwedikumbura claimed by Marasinpedige Kiri Duraya and others, Wijerampola claimed by Perumbadapedige Paul and others.

NOTE.—The following lots lying within the above boundaries are excluded from this part of the notice, and their aggregate acreage of 4 acres 1 rood and 5 perches is not included in the acreage of 21 acres 2 roods and 16 perches given above :—

Preliminary plan 127.

Lot.	Name of Land.	Extent, A. R. P.
617	Henayagehena 0 0 27
561	Alapathdeniyewatta	.. 4 0 18
		4 1 5



Scale of 8 Chains to an Inch.

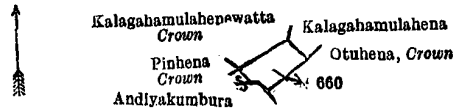
Surveyor-General's Office,
Colombo, May 31, 1916.

A. H. G. DAWSON,
for Surveyor-General.

XV.—Preliminary plan 127.

Lot.	Name of Land.	Extent, A. R. P.
660	Otuhenamukalana	0 1 11

and bounded as follows: on the north by Kalagahamulawatta belonging to the Crown; on the east by Kalagahamulahena claimed by Imi Achchillage *alias* Nawaratne Mudiyansele Kiri Banda; on the south by Otuheha belonging to the Crown; on the west by Andiyakumbura claimed by the Trustees of Dambulla Vihare, Pinheha belonging to the Crown.



Scale of 8 Chains to an Inch.

Surveyor-General's Office,
Colombo, May 31, 1916.

A. H. G. DAWSON,
for Surveyor-General.

Kegalla S. O. 1—1917.

Kalutara Notice No. 6,421.

Notice under "The Waste Lands Ordinances of 1897, 1899, 1900, and 1903."

TAKE notice that unless within three months from June 29, 1917, the persons, if any, who claim any interest in the lands hereinafter mentioned or in any one or more of such lands or to some interest therein make claim in person or in writing to the said lands or any of them or to some interest therein to T. A. Hodson, Esq., Special Officer appointed under section 28 of "The Waste Lands Ordinances of 1897, 1899, 1900, and 1903," at his office at Colombo:

Such Special Officer, in pursuance of the powers vested in him by the said Ordinances, will declare by writing under his hand that the said lands, or such of them as to which no claim has been made, are the property of the Crown.

T. A. HODSON,
Special Officer.

Description of the Lands referred to.

The following lots situated in the village of Madawita, in the Walallawiti pattu of the Pasdun korale west of the Kalutara District, in the Western Province, as described in the annexed diagram:—

Preliminary plan 79.

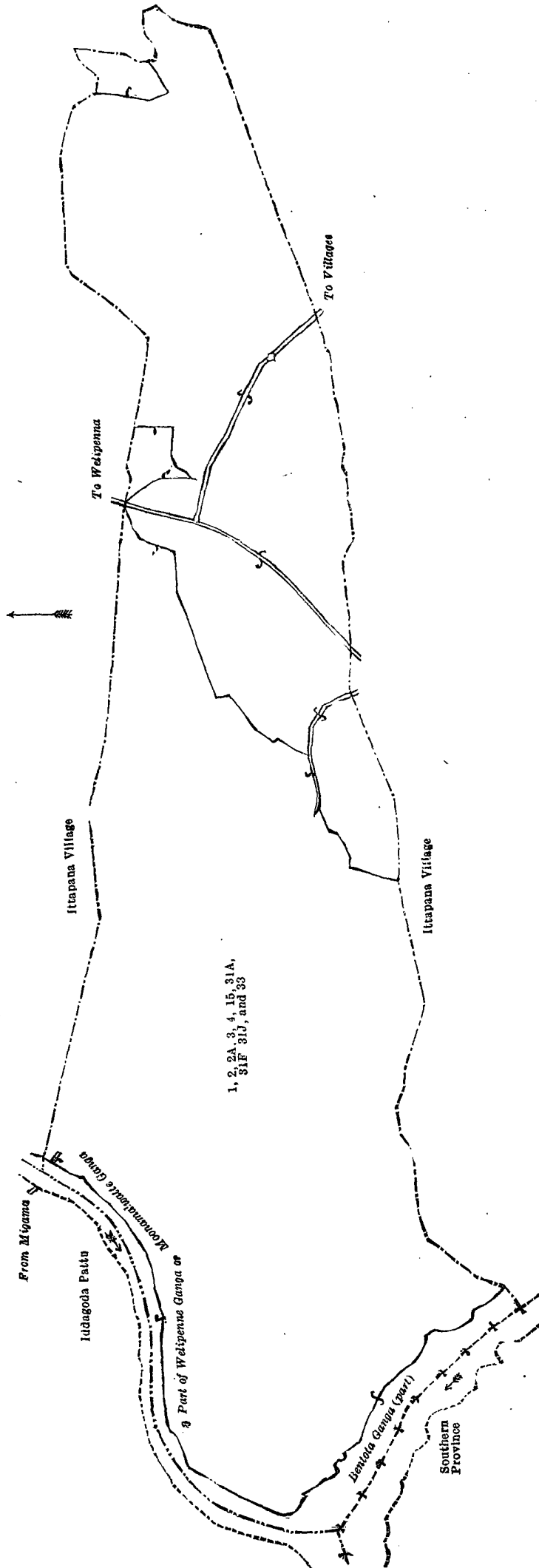
Lot.	Name of Land.	Extent, A. R. P.	Lot.	Name of Land.	Extent, A. R. P.
1	Kerawwa, Madawita-addara <i>alias</i> Medillaowita	158 2 22	31A	Watta-addaraihalakattiya	4 0 28
2	Elabodamahawita	41 2 34	31F	Hundungodaumulla	0 3 36
2A	Do	10 0 13	31J	Hundungodaumullakumbura	2 3 35
3	Meegama-Ittapana para (road)	1 2 9	33	Bentota-ganga and Munamalwattawatta-ganga	21 0 10
4	Kerawwa, Elukketiya, and Tetilawela	99 3 14			
15	Meegama-Ittapana para (road)	1 2 25			342 2 26

and bounded as follows: on the north, east, and south by the village limit of Ittapana; on the west by the boundary of the Southern Province, the Bentota-ganga (part), the boundary of the Iddagoda pattu.

NOTE.—The following lots lying within the above boundaries are excluded from this notice, and their aggregate acreage of 175 acres 2 roods and 16 perches is not included in the acreage of 342 acres 2 roods and 26 perches given above:—

Preliminary plan 79.

Lot.	Name of Land.	Extent, A. R. P.	Lot.	Name of Land.	Extent, A. R. P.
A 2B	Meegahaowitakumbura	7 2 21	20B	Gorakagahawatta (part of T. P. 220,382)	0 0 3
A 4A	Welipotawita	6 1 11	A 21	Neguwigodawattaowita	0 2 33
A 4B	Do. (part of T. P. 143,719)	0 0 5	A 22	Neguwigodawatta	0 1 27
A 4C	Do.	0 3 27	A 23	Do.	0 1 0
A 5	Gallenewatta	0 1 7	A 24	Do.	3 3 6
A 6	Bodikotuwewatta, Delgahawatta, &c.	10 0 28	A 26	Do.	0 3 4
A 7	Dampalayawatta, Baduwattadeniya, Radagewatta, &c.	3 2 15	A 27	Galagawaowita, Galagawaudumulla, &c.	12 2 25
A 9	Kulahingewattadeniya	0 0 22	A 27A	Galagawaowita	3 1 8
A 10	Bodikotuwewatta	0 0 30	A 28	Neguwigodawatta	0 2 32
A 11	Manangodawela (part of T. P. 143,719)	6 2 23	A 29	Do.	1 3 23
A 12	Kurunduwattadeniya	1 0 21	A 30	Do.	1 3 25
A 13	Kurunduwatta	9 3 4	A 31	Neguwigodawela and Watta-addaraihalakattiya (part of T. P. 88,098)	38 2 38
A 14	Gorakagahawatta (part of T. P. 143,719)	1 0 20	A 31B	Neguwanwella	0 2 15
A 16	Manangodakurunduwatta	2 2 7	A 31C	Puwakwatta (part of T. P. 88,098)	0 0 17
A 17	Do.	9 3 16	A 31D	Nuguwanwella	0 0 33
A 18	Gorakagahawatta	3 3 18	A 31E	Do.	0 0 12
A 19	Manangodaowita and Arakwalaowita (part of T. P. 143,719)	1 0 16	A 31G	Neguwigodaumullakumbura	2 0 12
A 19A	Weliduwoowita and Gorakagahawattabodakattiya	1 2 0	A 31H	Do.	0 0 20
A 19B	Elabodaowita (part of T. P. 220,382)	0 0 38	A 31I	Puwakwatta (part of T. P. 88,098)	0 3 4
A 20	Gorakagahawatta	1 3 34	A 32	Do. (do. do.)	37 1 30
A 20A	Do. (part of T. P. 220,382)	0 0 6			175 2 16



Scale of 16 Chains to an Inch.

Surveyor-General's Office,
Colombo, March 16, 1917.

A. H. G. DAWSON,
for Surveyor-General.

Kalutara S. O. 6—1917.

FINAL ORDERS.

Kurunegala S. O. No. 1,761.

Order under Section 4, Sub-section (1), of "The Waste Lands Ordinances of 1897, 1899, 1900, and 1903,"
declaring Lands to be Crown Property.

In the matter of the lands commonly called or known as Kongahagawahena, Galagawahena, &c., situate in the village of Pahala Galwewa, in the Kinyama korale of the Katugampola hatpattu of the Kurunegala District, in the North-Western Province, and of "The Waste Lands Ordinances of 1897, 1899, 1900, and 1903."

WHEREAS in pursuance of section 1 of the said Ordinances it was duly notified on the 17th day of July, 1914, that if no claim to the lands commonly called or known as Kongahagawahena, Galagawahena, &c., situate in the village of Pahala Galwewa, in the Kinyama korale of the Katugampola hatpattu of the Kurunegala District, in the North-Western Province, containing in extent 146 acres and 23 perches, and shown as lots 1, 2, 2A, 2B, 5, 6, 6B, 6G, 21, 21B, 21B1, 21C, 21H in preliminary plan 1,420 and in the annexed diagrams, was made to John Murray Davies, Special Officer appointed under section 28 of the said Ordinances, within the period of three months from the date specified in such notice, such lands would be declared the property of the Crown, and dealt with on account of the Crown (*vide* Notice No. 5,258):

And whereas (1) Herat Mudiyansele Davith Appuhamy, Gan-Arachchi, (2) ditto Punchappuhamy, Vidanel (3) ditto Peris Appuhamy, (4) Wasala Liyana Mudiyansele Ranhamy, (5) ditto Puchi Menika, (6) ditto Ranhamy, (7) ditto Sirimalhamy, (8) ditto Menikhamy, (9) Herat Mudiyansele Davith Appu, (10) ditto Herathamy, (11) ditto Appuhamy, (12) Randunu Mudiyansele Kiri Menika, (13) Magallege Sediris Appuhamy, (14) Randunu Mudiyansele Punchihamy, (15) ditto Banda (minor), (16) Herat Mudiyansele Randoahamy, (17) Amarasinha Arachchige Martinahamy, (18) Wasala Liyana Mudiyansele Babasinno (minor), and (19) Ratnayaka Mudiyansele Dingiri Menika (minor) made claim to the above-mentioned lots 1, 2, 2A, 2B, 5, 6, 6B, 6G, 21, 21B, 21B1, 21C, and 21H; and whereas (20) Adikari Mudiyansele Sittappuhamy, (21) ditto Punchappuhamy, (22) ditto Bandappuhamy, (23) Herat Mudiyansele Kiri Banda, (24) ditto Appusingho, (25) ditto Bandappu, (26) ditto Jayatuhamy, (27) ditto Sundarahamy, (28) ditto Kandappu, and (29) ditto Puchi Etana made claim to the above-mentioned lots 1, 2, 2A, 2B, 5, 21, 21B, 21B1, 21C, and 21H; and whereas (30) Wasala Liyana Mudiyansele Nonchihamy made claim to the above-mentioned lots 1, 2, 2A, 2B, 5, 6, 6B, 6G, 21B, 21B1, 21C, and (31) Warnakulasuriya Marku Fernando made claim to the above-mentioned lots 6, 6B, and 6G; and whereas the said 1st, 2nd, 3rd claimants and Rajapaksa Mudiyansele Sittappuhamy Vedarala, the duly appointed representative of the said 19th claimant, minor, by an agreement dated the 17th day of November, 1914, in consideration of being declared along with Ratnayaka Mudiyansele Puchi Menika the purchasers of 1 acre more or less of lot 21B of the notice and of the block survey preliminary plan 1,420, now included in the above-mentioned lot 21B, upon payment of a sum of Rs. 16, on or before the 17th day of March, 1915, withdrew his claim to the remainder of lot 21B and to lots 1, 2, 2A, 2B, 5, 6, 6B, 6G, 21, 21B1, 21C, and 21H of this order, and whereas it was further agreed by the said agreement that in default of the said payment of Rs. 16 by the due date, the claim of the said 1st, 2nd, 3rd, and 19th claimants to the said 1 acre more or less should be considered to have been withdrawn, and the said 1 acre more or less should be declared the property of the Crown, and whereas the said payment of Rs. 16 was failed to be made by the due date; and whereas the said 4th claimant by an agreement dated the 17th day of November, 1914, in consideration of being declared the purchaser of 1 acre more or less of lot 6 of the notice and of the block survey preliminary plan 1,420, now included in the above-mentioned lot 6 of this order, along with (a) Wasala Liyana Mudiyansele Menikhamy, (b) ditto Urudi Etana, (c) ditto Dingiri Menika, and (d) ditto Ukku Menika upon payment of a sum of Rs. 16, on or before the 17th day of February, 1915, withdrew his claim to the remainder of lot 6 and to lots 1, 2, 2A, 2B, 5, 6B, 6G, 21, 21B, 21B1, 21C, and 21H, the said 11th claimant by an agreement dated the 17th day of November, 1914, in consideration of being declared the purchaser of 1 acre more or less of lot 6 of the same notice and block survey preliminary plan, now shown as lot 6G in this order, upon payment of a sum of Rs. 16, on or before the 17th day of February, 1915, withdrew his claim to above-mentioned lots 1, 2, 2A, 2B, 5, 6, 6D, 21, 21B, 21B1, 21C, and 21H of this order, and Rajapaksa Mudiyansele Sittappuhamy Vedarala, as duly appointed representative of the said 18th claimant, minor, by an agreement dated the 8th day of February, 1915, in consideration of the said minor claimant being declared along with (a) Wasala Liyana Mudiyansele Ranhamy, (b) ditto Appuhamy, (c) ditto Ranhami, and (d) ditto Puchi Menika, the purchaser of 1 acre more or less of lot 2 of the same notice and block survey preliminary plan, now included in the above-mentioned lot 2A of this order, upon payment of a sum of Rs. 16, on or before the 17th day of March, 1915, withdrew claim to the remainder of lot 2A and to lots 1, 2, 2B, 5, 6, 6B, 6G, 21, 21B, 21B1, 21C, and 21H of this order, and whereas it was further agreed by the said 4th and 11th claimants and the said Rajapaksa Mudiyansele Sittappuhamy Vedarala, the duly appointed representative of the said 18th claimant, minor, that in default of the said payments each of Rs. 16, by the due dates, the claims of the said 4th, 11th, and 18th claimants to the said three portions of land each of 1 acre more or less, in respect of which the said payments were to be made should be considered to have been withdrawn, and the said three portions of land should be declared to be the property of the Crown, and whereas the said payments were failed to be made by the due dates; and whereas 9th and 10th claimants by an agreement dated the 17th day of November, 1914, in consideration of being declared the purchasers of $\frac{1}{2}$ of an acre more or less of lot 21 of the notice and of the block survey preliminary plan 1,420, now shown as lot 21G on the same block survey preliminary plan, for a sum of Rs. 4, withdrew his claim to the said lots 1, 2, 2A, 2B, 5, 6, 6B, 6G, 21, 21B, 21B1, 21C, and 21H of this order; the said 12th claimant by an agreement dated the 17th day of November, 1914, in consideration of being declared the purchaser of $\frac{2}{3}$ acre more or less of lot 6 of the notice and of the block survey preliminary plan 1,420, now shown as lots 6E and 6D on the same block survey preliminary plan, for a sum of Rs. 12, withdrew his claim to the said lots 1, 2, 2A, 2B, 5, 6, 6B, 6G, 21, 21B, 21B1, 21C, and 21H of this order; the said 13th and 17th claimants by an agreement dated the 17th day of November, 1914, in consideration of being declared along with (a) Amarasinha Arachchillage Pabilis Sinno, (b) Amarasinha Arachchillage Dona Anohamy, (c) Amarasinha Arachchillage Dona Rosalinahamy, (d) Amarasinha Arachchillage Romel Appu, the purchasers of 1 acre more or less of lot 21 of the notice and block survey preliminary plan 1,420, now shown as lot 21 I on the same block survey preliminary plan, for a sum of Rs. 16, withdrew their claims to the said lots 1, 2, 2A, 2B, 5, 6, 6B, 6G, 21, 21B, 21B1, 21C, and 21H of this order; the said 14th, 15th, and 16th claimants by three agreements dated the 17th day of November, 1914, in consideration of being declared (a) along with (i.) Randunu Mudiyansele Wellappu, (ii.) ditto Ran Menika, (iii.) ditto Menuhamy, (iv.) ditto Puchi Menika, the purchasers of 1 acre more or less of lot 6 of the notice and of the block survey preliminary plan 1,420, (b) the purchaser of $\frac{1}{2}$ an acre more or less of lot 21 of the same notice and block survey preliminary plan, and (c) the purchaser of $\frac{1}{3}$ of an acre more or less of lot 21 of the same notice and block survey preliminary plan, respectively, now shown as lots (a) 6A and 6C, (b) 21D, and (c) 21E, respectively, on the same block survey preliminary plan, for (a) Rs. 16, (b) Rs. 8, and (c) Rs. 12, respectively, withdrew their claim to the said lots 1, 2, 2A, 2B, 5, 6, 6B, 6G, 21, 21B, 21B1, 21C, and 21H of this order; and whereas the said 20th, 21st, 22nd, 23rd, 24th, 26th, 27th, and 28th claimants withdrew their claim to the above-mentioned lots 1, 2, 2A, 2B, 5, 21, 21B, 21B1, 21C, and 21H of this order; and whereas the said 30th claimant by an agreement dated the 17th day of November, 1914, in consideration of being declared along with the said 18th claimant and Wasalaliyana Mudiyansele Ranhamy, ditto Menikhami, ditto Appuhami, ditto Pinhami, the

purchasers of $2\frac{1}{2}$ acres more or less and 2 acres more or less of lots 2 and 21B, respectively, of the notice and of the block survey preliminary plan 1,420, now included in the above-mentioned lots 21B and 2A of this order, upon payment of a sum of Rs. 72, on or before the 17th day of March, 1915, withdrew his claim to the remainder of the said lots 21B and 2A and to lots 1, 2, 2B, 5, 6, 6B, 6G, 21B1, and 21C of this order, and whereas it was further agreed by the same agreement that in default of the said payment of the said Rs. 72 by the due date, his claim to the said $2\frac{1}{2}$ acres more or less and 2 acres more or less should be considered to have been withdrawn, and the said $2\frac{1}{2}$ acres more or less and 2 acres more or less should be declared to be the property of the Crown, and whereas the said 30th claimant has failed to make the said payment of Rs. 72 by the due date; and whereas the said 31st claimant by an agreement dated the 17th day of November, 1914, in consideration of being declared the purchaser of $1\frac{1}{2}$ acres more or less of lot 6 of the notice and of the block survey preliminary plan 1,420, now shown as lot 6F on the same block survey preliminary plan, for a sum of Rs. 24, withdrew his claim to the said lots 6, 6B, 6G of this order; and whereas the said 5th, 6th, 7th, 8th, 25th, and 29th claimants having been duly called upon by me by a notice in writing, under section 4, sub-section (1), of the said Ordinances, duly served upon them to produce before me the evidence and documents upon which they might rely in proof of their claims, and not having so appeared or produced such evidence and documents, I, John Murray Daviss, Special Officer appointed under section 28 of the said Ordinances, under and by virtue of the powers vested in me in that behalf by section 4 of the said Ordinances, do hereby, on this 3rd day of February, 1917, order and declare, under section 4, sub-section (1), of the said Ordinances, that the said lands, as more fully described herein below, are the property of the Crown.

Description of the Lands referred to.

The following lots situated in the village of Pahala Galwewa, in the Kinyama korale of the Katugampola hatpattu of the Kurunegala District, in the North-Western Province, as described in the annexed diagrams:—

I.—Preliminary plan 1,420.

Lot.	Name of Land.	Extent, A. R. P.	Lot.	Name of Land.	Extent, A. R. P.
1 ..	Kongahagawahena and Galagawahena	50 2 38	5 ..	Wattagawahenyaya	.. 3 1 29
2 ..	Kongahagawahena 42 1 8	6 ..	Diulgahahena 6 0 25
2A ..	Do. 6 3 31			
2B ..	Minipitiya (cemetery)	.. 0 0 5			109 2 16

and bounded as follows: on the north by the village limit of Bogodayagama, the village limit of Kansadaluwa; on the east by the road from Molaeliya to Bingiriya (the village limit of Ihala Galwewa), Pahala Galwewa, and Iskolewatta sold by the Crown (T. P. 311,145); on the south by the road from Wellangiriya to Bingiriya, Diulgahawatta sold to Randunu Mudiyansele Velappu and others under the Waste Lands Ordinances, footpath to be declared the property of the Crown under the Waste Lands Ordinances, Diulgahahena sold to Randunu Mudiyansele Velappu and others under the Waste Lands Ordinances, Inginigamahawewa to be declared the property of the Crown under the Waste Lands Ordinances, Webodekumbura claimed by Herat Mudiyansele Davith Appuhamy, Arachchi, and others, Dangahakumbura claimed by Randunu Mudiyansele Kiri Menika and others, Medi-irawalle claimed by Herat Mudiyansele Davith Appuhamy, Arachchi, and others, Medi-irawalle claimed by Wasala Liyana Mudiyansele Silinduhamy and others, Ehalagahakumbura claimed by Wasala Liyana Mudiyansele Ranhamy and others, Kumbukgahawewa (tank and bund) to be declared the property of the Crown under the Waste Lands Ordinances, road from Wellangiriya to Bingiriya, Kumbukgahawewa (tank and bund) to be declared the property of the Crown under the Waste Lands Ordinances, Timbirigahakumbura claimed by Wasala Liyana Mudiyansele Nonchihamy and others, Ambagahamulawatta claimed by Wasala Liyana Mudiyansele Ranhamy and others, Ambagahakumbura claimed by Herat Mudiyansele Davith Appuhamy, Arachchi, and others, Pahalawela claimed by Wasala Liyana Mudiyansele Ranhamy and others, Andaragahawatta to be declared the property of the Crown under the Waste Lands Ordinances, the village limit of Ihala Molaelipitiya; on the west by the village limit of Ihala Molaelipitiya, a road, Minipittaniya (cemetery) to be declared the property of the Crown under the Waste Lands Ordinances, the village limit of Ihala Molaelipitiya.

NOTE.—The following lots lying within the above boundaries are excluded from this part of the order, and their aggregate acreage of 5 acres and 25 perches is not included in the acreage of 109 acres 2 roods and 16 perches given above:—

Preliminary plan 1,420.

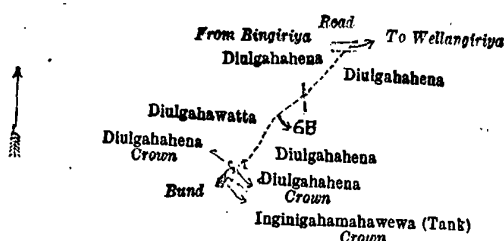
Lot.	Name of Land.	Extent, A. R. P.
3 ..	Alutwewa (tank and bund) 2 1 11
4 ..	Dewalekele 2 3 14
		5 0 25

[For Diagram see page 1054.]

II.—Preliminary plan 1,420.

Lot.	Name of Land.	Extent, A. R. P.
6B ..	Footpath 0 0 12

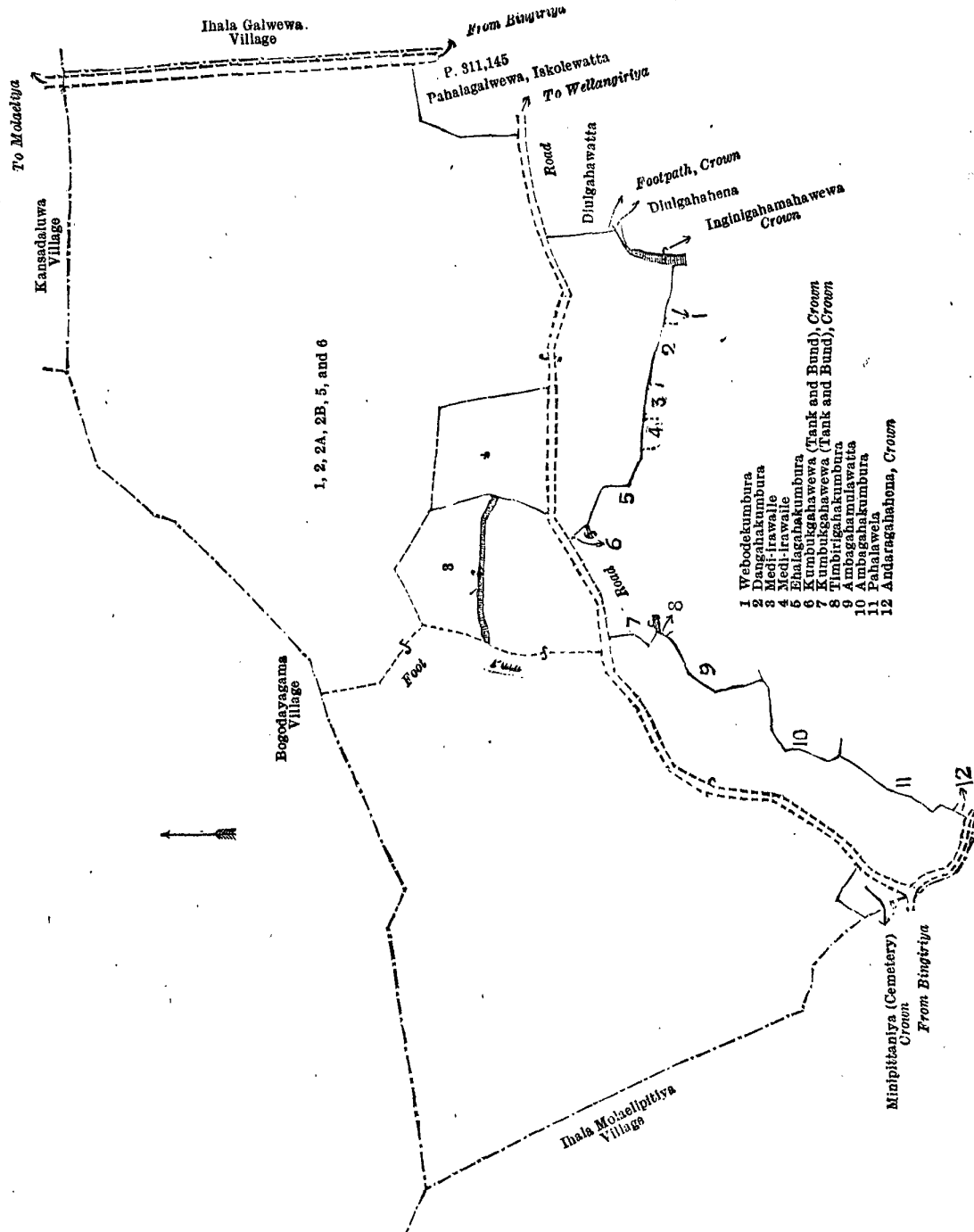
and bounded as follows: on the north by the road from Bingiriya to Wellangiriya; on the east by Diulgahahena sold to Randunu Mudiyansele Kiri Menika under the Waste Lands Ordinances, Diulgahahena sold to Randunu Mudiyansele Velappu and others under the Waste Lands Ordinances, Diulgahahena to be declared the property of the Crown under the Waste Lands Ordinances; on the south by a bund (Inginigamahawewa (tank)) to be declared the property of the Crown under the Waste Lands Ordinances; on the west by Diulgahahena to be declared the property of the Crown under the Waste Lands Ordinances, Diulgahawatta sold to Randunu Mudiyansele Velappu and others under the Waste Lands Ordinances, Diulgahahena sold to Randunu Mudiyansele Kiri Menika under the Waste Lands Ordinances.



Surveyor-General's Office,
Colombo, October 10, 1916.

Scale of 8 Chains to an Inch.

G. K. THORNHILL,
for Surveyor-General.



Surveyor-General's Office,
Colombo, October 10, 1916.

Scale of 8 Chains to an Inch.

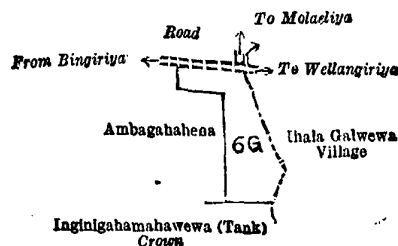
G. K. THORNHILL,
for Surveyor-General.

III.—Preliminary plan 1,420.

Lot.	Name of Land.	Extent, A. R. P.
6G	Diulgahahena	1 1 15

Extent, A. R. P.
1 1 15

and bounded as follows : on the north by road from Bingiriya to Wellangiriya ; on the east by the village limit of Ihala Galwewa ; on the south by Inginigamahawewa (tank) to be declared the property of the Crown under the Waste Lands Ordinances ; on the west by Ambagahahena sold to Warnakulasuriya Marko Fernando under the Waste Lands Ordinances.



Surveyor-General's Office,
Colombo, October 10, 1916.

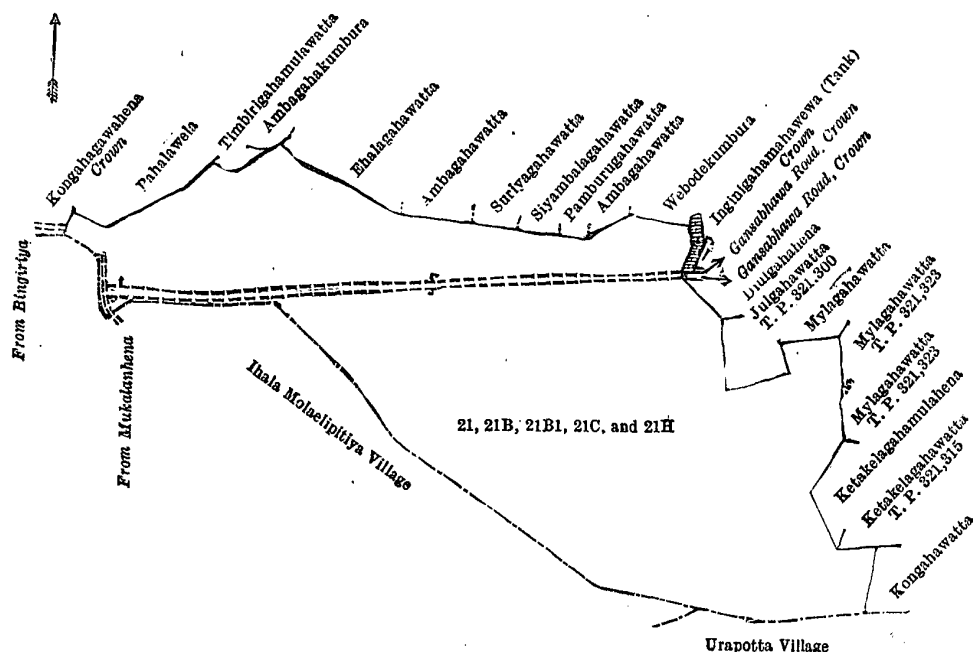
Scale of 8 Chains to an Inch.

G. K. THORNHILL,
for Surveyor-General.

IV.—Preliminary plan 1,420.

Lot.	Name of Land.	Extent, A. R. P.	Lot.	Name of Land.	Extent, A. R. P.
21	Diulgahahena	.. 19 2 25	21H	Diulgahahena	.. 5 1 12
21B	Andaragahahena	.. 4 0 6			
21B1	Kahatagahahena	.. 6 0 3			35 0 20
21C	Andaragahahena	.. 0 0 14			

and bounded as follows : on the north by Pahalawela claimed by Wasala Liyana Mudiyansele Ranhamy and others, Timbirigahamulawatta claimed by Herat Mudiyansele Davith Appuhamy, Arachchi, and others, Ambagahakumbura claimed by Herat Mudiyansele Davith Appuhamy, Arachchi, and others, Ehalagahawatta claimed by Wasala Liyana Mudiyansele Nonchihamy and another, Ambagahawatta claimed by Wasala Liyana Mudiyansele Ranhamy and others, Suriyagahawatta claimed by Wasala Liyana Mudiyansele Menikhamy and others, Siyambalagahawatta claimed by Randumu Mudiyansele Kiri Menika and others, Pamburugahawatta claimed by Herat Mudiyansele Davith Appu and another, Ambagahawatta claimed by Wasala Liyana Mudiyansele Andihamy, Webodekumbura claimed by Herat Mudiyansele Davith Appuhamy, Arachchi, Ingingahamulawewa (tank) to be declared the property of the Crown under the Waste Lands Ordinances, Gansabhawa road to be declared the property of the Crown under the Waste Lands Ordinances, Gansabhawa road belonging to the Crown, Diulgahahena sold to Randumu Mudiyansele Banda under the Waste Lands Ordinances, Julgahawatta (T. P. 321,300) ; on the east by Mylagahawatta (T. P. 321,323) sold by the Crown, Ketakelagahamulawatta sold to Ungalage Seciris Appuhamy and others under the Waste Lands Ordinances, Ketakelagahawatta (T. P. 321,315), Kongahawatta sold by the Crown ; on the south by the village limit of Urapotta, the village limit of Ihala Molaelpitiya ; on the west by the village limit of Ihala Molaelpitiya, a road, Kongahagawahena to be declared the property of the Crown under the Waste Lands Ordinances.



Surveyor-General's Office,
Colombo, October 10, 1916.

Scale of 8 Chains to an Inch.

G. K. THORNHILL,
for Surveyor-General.

J. M. DAVIES,
Special Officer.

February 3, 1917.

Kurunegala S. O. No. 1,762.

Order under Section 4, Sub-section (1), of "The Waste Lands Ordinances of 1897, 1899, 1900, and 1903,"
declaring Lands to be Crown Property.

In the matter of the lands commonly called or known as Alutwewa (tank), Kalatuwa-ela, &c., situate in the village of Kurundulla, in the Mahagalboda Egoda korale of the Hiriyala hatpattu of the Kurunegala District, in the North-Western Province, and of "The Waste Lands Ordinances of 1897, 1899, 1900, and 1903."

WHEREAS in pursuance of section 1 of the said Ordinances it was duly notified on the 28th day of February, 1913, that if no claim to the lands commonly called or known as Alutwewa (tank), Kalatuwa-ela, &c., situate in the village of Kurundulla, in the Mahagalboda Egoda korale of the Hiriyala hatpattu of the Kurunegala District, in the North-Western Province, containing in extent 63 acres and 13 perches, and shown as lots Z 1064C, Z 1064S, Z 1064T, B 1065A, D 1065A, Z 1064R, U 1064D, 10068, Z 1064E, Z 1064E4, 4283A, Z1064Y, 10062C, 10062, 10062A, 10063, 10063A, 10063B, 10063C, 10064, 10065, 10065A, 10065B, P. P. 676/4281B, and P. P. 676/4281 in preliminary plan 2,039 and in the annexed diagrams, was made to John Murray Davies, Special Officer appointed under section 28 of the said Ordinances, within the period of three months from the date specified in such notice, such lands would be declared the property of the Crown, and dealt with on account of the Crown (*vide* Notice No. 4,761) :

And whereas (1) Bartholameusz Silva Gunasekera made claim thereto, and came to an agreement dated the 23rd day of June, 1913, whereby in consideration of Sarnelis de Silva Gunasekera being declared the purchaser of 28 acres more or less to cover lot Y 1064 and part of Z 1064 of the notice and preliminary plan 2,039, and 22 acres more or less of lots W 1064, C 1066, K 1065, K 1065C, and 10069½ of the same notice and preliminary plan, and of lot I 1065 of the same notice and preliminary plan, and of 1½ acres more or less of lot Z 1064E of the same notice and preliminary plan, now shown as lots Y 1064, Z 1064, I 1065, C 1066, W 1064, K 1065, K 1065C, 10069½, Z 1064E3 on the same preliminary plan, for a sum of Rs. 1,575, of which Rs. 101.62 was refunded to him, the Surveyor-General having found the area to be 3 acres 1 rood and 22 perches less than originally estimated, he withdrew his claim to the above-mentioned lots Z 1064C, Z 1064S, Z 1064T, B 1065A, D 1065A, Z 1064R, U 1064D, 10068, Z 1064E, Z 1064E4, 4283A, Z 1064Y, 10062C, 10062, 10062A, 10063,

10063 A, 10063B, 10063C, 10064, 10065, 10065A, 10065B, P. P. 676/4281B, and P. P. 676/4281 of this order; and whereas (2) Siwratna Yapa Bandaranayaka Mudiyansele Punched Banda, (3) Ditto Ukku Menika, (4) ditto Dingiri Banda, and (5) ditto Mudiyanse (minor) made claim to the above-mentioned lots Z 1064E, Z 1064E4, and Z 1064Y; and the said 2nd claimant by an agreement dated the 23rd day of June, 1913, in consideration of (a) his being declared the purchaser of $1\frac{1}{2}$ acre more or less of lot Z 1064 of the notice and of the preliminary plan 2,039, now shown as lots Z 1064U, Z 1064W, and Z 1064X on the same preliminary plan, for a sum of Rs. 20, (b) Siwratna Yapa Bandaranayaka Mudiyansele Dingiri Banda being declared the purchaser of $1\frac{1}{2}$ acre more or less of lot Z 1064 of the same notice and preliminary plan, now shown as lot Z 1064V on the same preliminary plan, for a sum of Rs. 20; and the said 3rd and 4th claimants by two agreements dated the 23rd day of June, 1913, in consideration of being declared the purchasers of 1 acre more or less and 3 acres more or less, respectively, of lot Z 1064 of the notice and of the preliminary plan 2,039, now shown as lots Z 1064Z, and Z 1064AA, respectively, on the same preliminary plan, for Rs. 16 and Rs. 48, respectively; and Siwratna Yapa Bandaranayaka Mudiyansele Dingiri Menika as duly appointed guardian *ad litem* over the said 5th claimant (minor) by an agreement dated the 15th day of June, 1913, in consideration of the said minor being declared the purchaser of a portion of lot Z 1064E of the notice and of the preliminary plan 2,039, now shown as lot Z 1064E2, for a sum of Rs. 18, withdrew their claims to the above-mentioned lots Z 1064E, Z 1064E4, Z 1064Y of this order; and whereas (6) Siwratna Yapa Bandaranayaka Mudiyansele Punched Banda made claim to the above-mentioned lot Z 1064Y of this order, and whereas he has withdrawn his claim thereto; and whereas (7) Wijesingha Arachchige Leonoris de Alwis made claim to the above-mentioned lots 10062C, 10062, 10063, 10064 of this order, and by an agreement dated the 23rd day of June, 1913, in consideration of being declared the purchaser of $2\frac{1}{2}$ acres more or less of lot W 1064 of the notice and of the preliminary plan 2,039, now shown as lot W 1064A on the same preliminary plan and of lot D 1064 of the same notice and preliminary plan, for a sum of Rs. 100, withdrew his claim to the said lots 10062C, 10062, 10063, and 10064 of this order; and whereas (8) Siwratna Bandaranayaka Yapa Mudiyansele Appuhamy *ex-Vidane*, (9) ditto Tikiri Banda, (10) ditto Bandi Menika, (11) Siwratna Yapa Bandaranayaka Mudiyansele Kalu Menika, (12) Siwratna Bandaranayaka Yapa Mudiyansele Dingiri Amma, and (13) ditto Ran Banda (minor) made claim to the above-mentioned lot U 1064D of this order; and whereas the said 8th, 9th, and 10th claimants by an agreement dated the 23rd day of June, 1913, in consideration of being declared the purchasers of 2 acres more or less of lot U 1064 of the notice and of the preliminary plan 2,039, now shown as lot U 1064A on the same preliminary plan and of lot E 1066 of the same notice and preliminary plan, for a sum of Rs. 38, withdrew their claims to the above-mentioned lot U 1064D; and the said 11th and 12th claimants by two agreements dated the 23rd day of June, 1913, in consideration of being declared the purchasers of 1 acre more or less and $\frac{1}{2}$ acre more or less, respectively, of lot U 1064 of the notice and of the preliminary plan, now shown as lots U 1064B and U 1064C, respectively, on the same preliminary plan, for Rs. 16 and Rs. 8, respectively, withdrew their claims to the above-mentioned lot U 1064D of this order; and whereas Siwratna Bandaranayaka Yapa Mudiyansele Ukku Banda, Gan-Arachchi, as duly appointed guardian *ad litem* over the said 13th claimant (minor) by an agreement dated the 15th day of October, 1913, in consideration of being declared the purchaser of $\frac{1}{2}$ acre more or less and 2 acres more or less of lots U 1064 and C 1066, respectively, of the notice and of the preliminary plan 2,039, now shown as lots U 1064C, C 1066C, and C 1066B on the same preliminary plan, for a sum of Rs. 40, withdrew his claim to the above-mentioned lot U 1064D of this order, I, John Murray Davies, Special Officer appointed under section 28 of the said Ordinances, under and by virtue of the powers vested in me in that behalf by section 4 of the said Ordinances, do hereby, on this 2nd day of March, 1917, order and declare, under section 4, sub-section (1), of the said Ordinances, that the said lands, as more fully described herein below, are the property of the Crown.

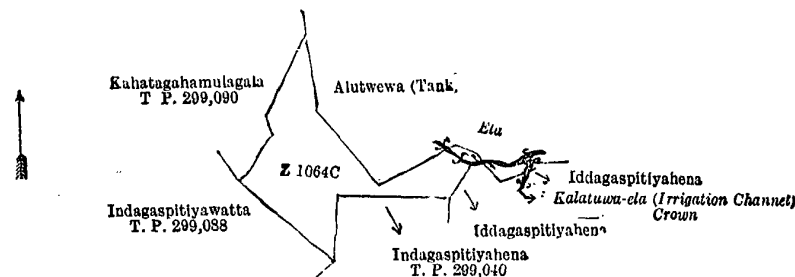
Description of the Lands referred to.

The following lots situated at the village of Kurundulla, in the Mahagalboda Egoda korale of the Hiriyala hatpattu of the Kurunegala District, in the North-Western Province, as described in the annexed diagrams:—

I.—Preliminary plan 2,039.

Lot.	Name of Land.	Extent, A. R. P.
Z 1064C	Alutwewa (tank)	0 3 7

and bounded as follows: on the north by Alutwewa (tank) sold by the Crown, *ela*; on the east by Iddagasptiyahena sold to Siwratna Yapa Bandaranayaka Mudiyansele Mudiyanse under the Waste Lands Ordinances; on the south by Iddagasptiyahena sold to Siwratna Yapa Bandaranayaka Mudiyansele Mudiyanse under the Waste Lands Ordinances, Kalatuwa-*ela* (irrigation channel) to be declared the property of the Crown under the Waste Lands Ordinances, Iddagasptiyahena sold to Siwratna Yapa Bandaranayaka Mudiyansele Mudiyanse under the Waste Lands Ordinances, Iddagasptiyahena sold by the Crown, Iddagasptiyawatta sold by the Crown (T. P. 299,088); on the west by Iddagasptiyawatta sold by the Crown (T. P. 299,088), Kahatagahamulagala sold by the Crown (T. P. 299,090).



Surveyor-General's Office,
Colombo, May 18, 1916.

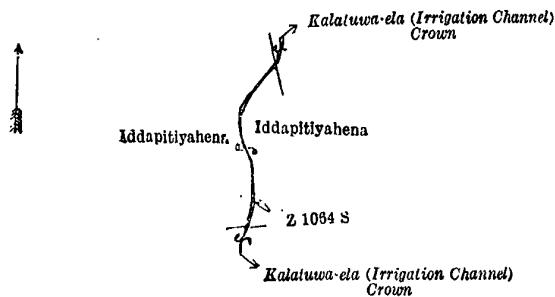
Scale of 4 Chains to an Inch.

A. H. G. DAWSON,
for Surveyor-General.

II.—Preliminary plan 2,039.

Lot.	Name of Land.	Extent, A. R. P.
Z 1064S	Kalatuwa- <i>ela</i> (irrigation channel)	0 0 4

and bounded as follows: on the north by Kalatuwa-*ela* (irrigation channel) to be declared the property of the Crown under the Waste Lands Ordinances; on the east by Iddagasptiyahena sold to Sarnelis de Silva Gunasekara under the Waste Lands Ordinances; on the south by Kalatuwa-*ela* (irrigation channel) to be declared the property of the Crown under the Waste Lands Ordinances; on the west by Iddagasptiyahena sold to Sarnelis de Silva Gunasekara under the Waste Lands Ordinances.



Surveyor-General's Office,
Colombo, May 18, 1916.

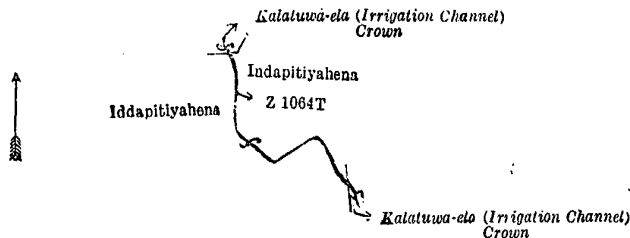
Scale of 4 Chains to an Inch.

A. H. G. DAWSON,
for Surveyor-General.

III.—Preliminary plan 2,039.

Lot.	Name of Land.	Extent, A. R. P.
Z 1064T	Kalatuwa-ela (irrigation channel)	0 0 5

and bounded as follows : on the north by Kalatuwa-ela (irrigation channel) to be declared the property of the Crown under the Waste Lands Ordinances ; on the east by Iddapitiyahena sold to Sarnelis de Silva Gunasekera under the Waste Lands Ordinances ; on the south by Kalatuwa-ela (irrigation channel) to be declared the property of the Crown under the Waste Lands Ordinances ; on the west by Iddapitiyahena sold to Sarnelis de Silva Gunasekera under the Waste Lands Ordinances.



Surveyor-General's Office,
Colombo, May 18, 1916.

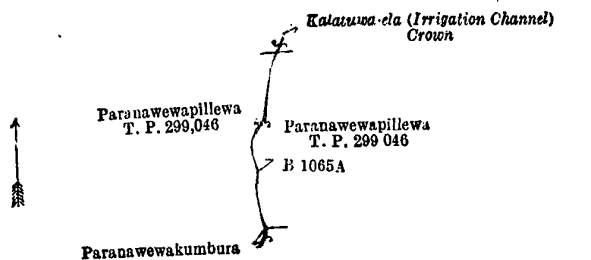
Scale of 4 Chains to an Inch.

A. H. G. DAWSON,
for Surveyor-General.

IV.—Preliminary plan 2,039.

Lot.	Name of Land.	Extent, A. R. P.
B 1065A	Kalatuwa-ela (irrigation channel)	0 0 3

and bounded as follows : on the north by Kalatuwa-ela (irrigation channel) to be declared the property of the Crown under the Waste Lands Ordinances ; on the east by Paranawewapillewa sold by the Crown (T. P. 299,046) ; on the south by Paranawewakumbura claimed by S. Y. M. Punchi Banda and others ; on the west by Panawewapillewa sold by the Crown (T. P. 299,046).



Surveyor-General's Office,
Colombo, May 18, 1916.


Scale of 4 Chains to an Inch.

A. H. G. DAWSON,
for Surveyor-General.

V.—Preliminary plan 2,039.

Lot.	Name of Land.	Extent, A. R. P.
D 1065A	Kalatuwa-ela (irrigation channel)	0 0 1

and bounded as follows : on the north by Kalatuwa-ela (irrigation channel) to be declared the property of the Crown under the Waste Lands Ordinances ; on the east by Siyambalagahamulahena sold by the Crown (T. P. 298,989) ; on the south by Kalatuwa-ela (irrigation channel) to be declared the property of the Crown under the Waste Lands Ordinances ; on the west by Siyambalagahamulahena sold by the Crown (T. P. 298,989).



Surveyor-General's Office,
Colombo, May 18, 1916.

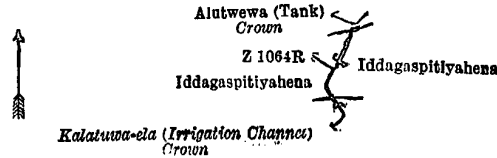
Scale of 4 Chains to an Inch.

A. H. G. DAWSON,
for Surveyor-General.

VII.—Preliminary plan 2,039.

Lot.	Name of Land.	Extent, A. R. P.
Z 1064R	Kalatuwa-ela (irrigation channel)	0 0 1

and bounded as follows : on the north by Alutwewa (tank) to be declared the property of the Crown under the Waste Lands Ordinances ; on the east by Iddagaspitiyahena sold to Siwratna Yapa Bandaranayaka Mudiyansele Mudiyanse under the Waste Lands Ordinances ; on the south by Kalatuwa-ela (irrigation channel) belonging to the Crown ; on the west by Iddagaspitiyahena sold to Siwratna Yapa Bandaranayaka Mudiyansele Mudiyanse under the Waste Lands Ordinances.



Surveyor-General's Office,
Colombo, May 18, 1916.

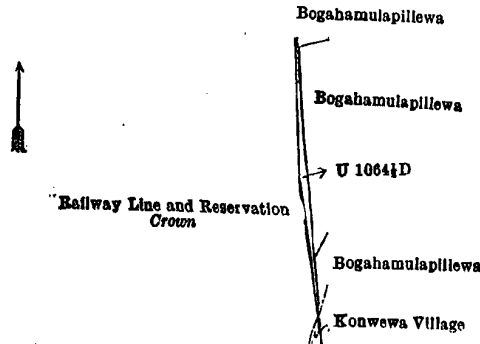
Scale of 4 Chains to an Inch.

A. H. G. DAWSON,
for Surveyor-General.

VII.—Preliminary plan 2,039.

Lot.	Name of Land.	Extent, A. R. P.
U 1064½D	Bogahamulapillewa (reservation for railway)	0 0 9

and bounded as follows : on the north by Bogahamulapillewa (private) ; on the east by Bogahamulapillewa sold to Siwratna Yapa Bandaranayaka Mudiyansele Kalumenika under the Waste Lands Ordinances, Bogahamulapillewa (private) ; on the south by the village limit of Konwewa ; on the west by railway line and reservation declared the property of the Crown under the Waste Lands Ordinances.



Surveyor-General's Office,
Colombo, May 18, 1916.

Scale of 4 Chains to an Inch.

A. H. G. DAWSON,
for Surveyor-General.

VIII.—Preliminary plan 2,039.

Lot.	Name of Land.	Extent, A. R. P.
10068	Kadawalahena	28 1 34
Z 1064E	Iddagaspitiyahena	2 3 17
Z 1064E4	Road	0 0 11
		31 1 22

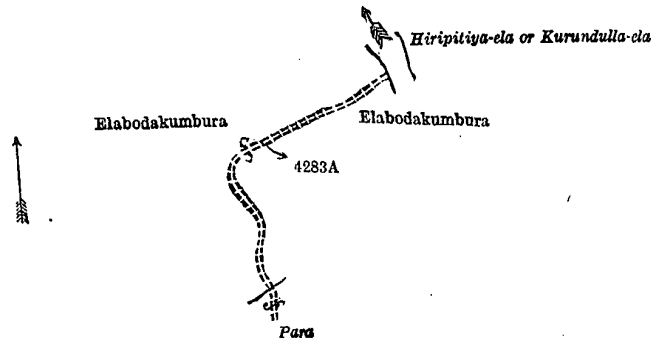
and bounded as follows : on the north by bund, Bogahamulahena sold to Sarnelis de Silva Gunasekera under the Waste Lands Ordinances ; on the east by railway line declared to be the property of the Crown under the Waste Lands Ordinances, the village limit of Nellawa, Welpitiya (private) ; on the south by Welpitiya (private) ; an ela, the village limit of Murutalagama, Welipitiya (private), Iddagaspitiyakumbura claimed by Ranasinghe Mudiyansele Appuhamy and others, Welpitahena claimed by Lansakara Mudiyansele Kirihamy and others, the village limit of Murutalagama ; on the west by Iddagaspitiyahena sold to Sarnelis de Silva Gunasekera under the Waste Lands Ordinances, Kongahamulapillewa sold by the Crown, Kahatagahamulapillewa sold by the Crown, Wagalekumbura claimed by S. Y. M. Puchi Banda and others, T. P. 114,713, Hiripitiya-ela or Kurundulla-ela.

[For Diagram see page 1059.]

IX.—Preliminary plan 2,039.

Lot.	Name of Land.	Extent, A. R. P.
4283A	Para	0 0 10

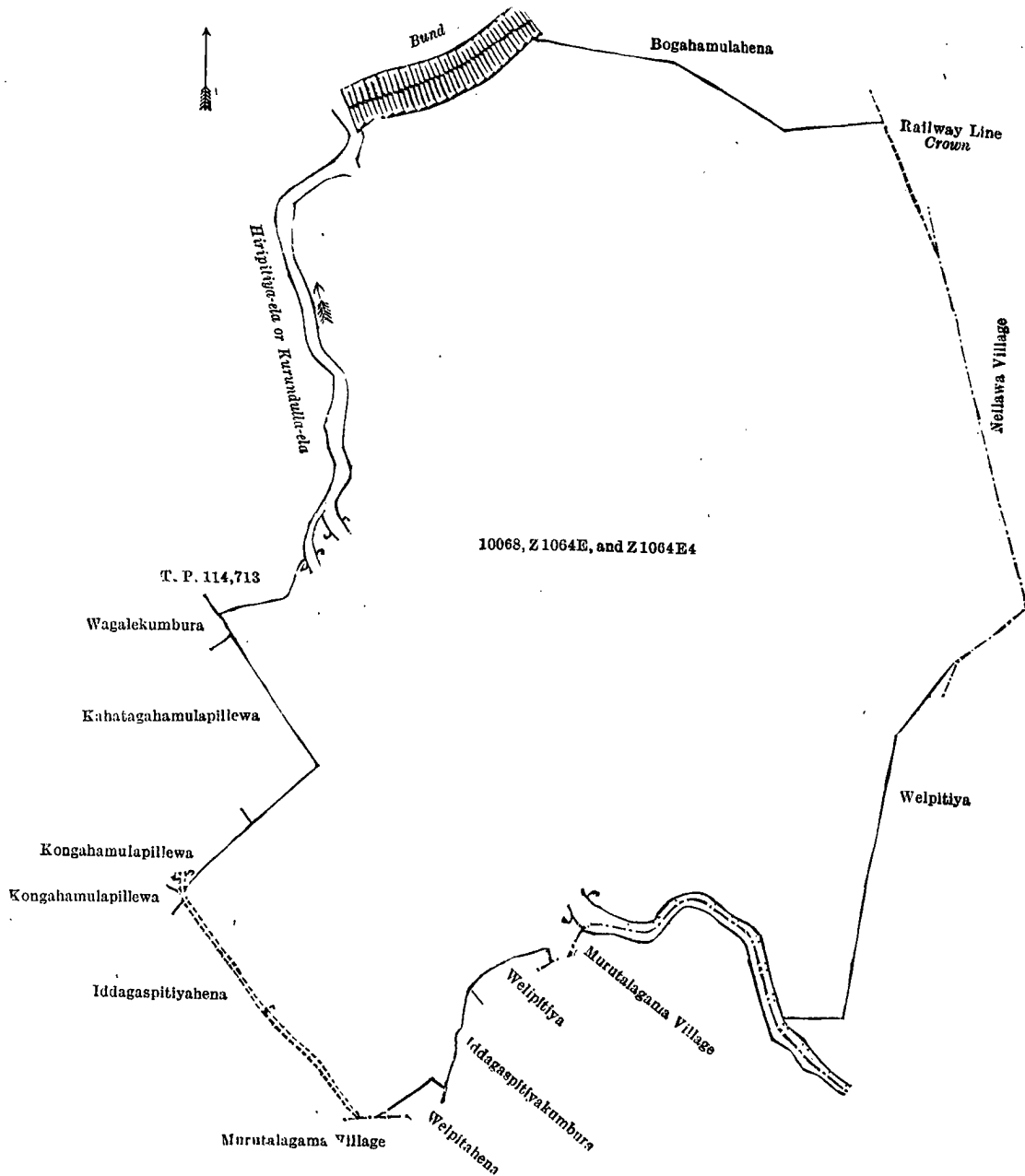
and bounded as follows : on the north by Elabodakumbura claimed by Kiri Banda Arachchi and another ; on the east by Hiripitiya-ela or Kurundulla-ela, Elabodakumbura claimed by Kiri Banda Arachchi and another ; on the south by para ; on the west by Elabodakumbura claimed by Kiri Banda Arachchi and another.



Surveyor-General's Office,
Colombo, February 5, 1915.

Scale of 4 Chains to an Inch.

G. K. THORNHILL,
for Surveyor-General.



Surveyor-General's Office,
Colombo, February 5, 1915.

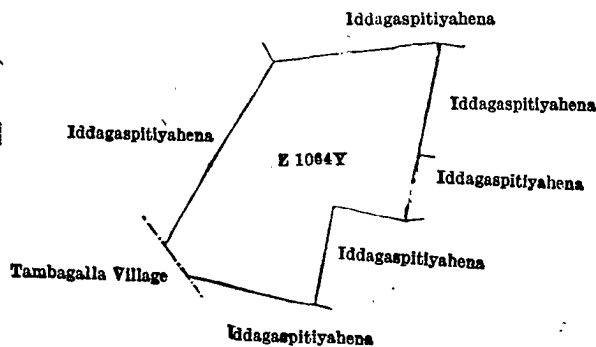
Scale of 4 Chains to an Inch.

G. K. THORNHILL,
for Surveyor-General.

X.—Preliminary plan 2,039.

Lot.	Name of Land.	Extent, A. R. P.
Z 1064Y	Iddagaspitiyahena	1 3 30

and bounded as follows : on the north by Iddagaspitiyahena sold to Siwratna Yapa Bandaranayaka Mudiyansele Utku Menika under the Waste Lands Ordinances ; on the east by Iddagaspitiyahena sold to Siwratna Yapa Bandaranayaka Mudiyansele Punchi Banda under the Waste Lands Ordinances ; on the south by Iddagaspitiyahena sold to Siwratna Yapa Bandaranayaka Mudiyansele Dingiri Banda under the Waste Lands Ordinances, the village limit of Tambagalla ; on the west by the village limit of Tambagalla, Iddagaspitiyahena sold to Siwratna Yapa Bandaranayaka Mudiyansele Dingiri Banda under the Waste Lands Ordinances.



Surveyor-General's Office,
Colombo, February 5, 1915.

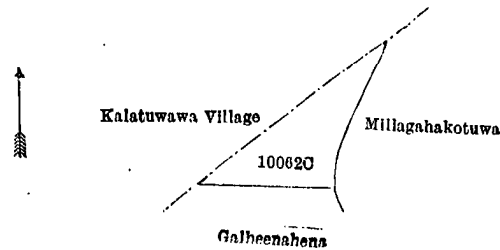
Scale of 4 Chains to an Inch.

G. K. THORNHILL,
for Surveyor-General.

XI.—Preliminary plan 2,039.

Lot.	Name of Land.	Extent, A. R. P.
10062C	Galheenahena	0 1 34

and bounded as follows : on the north by the village limit of Kalatuwawa ; on the east by Millagahakotuwa claimed by Siwratna Yapa Mudiyansele Bandi Menika and others ; on the south by Galheenahena (private) ; on the west by the village limit of Kalatuwawa.



Surveyor-General's Office,
Colombo, February 5, 1915.

Scale of 4 Chains to an Inch.

G. K. THORNHILL,
for Surveyor-General.

XII.—Preliminary plan 2,039.

Lot.	Name of Land.	Extent, A. R. P.	Lot.	Name of Land.	Extent, A. R. P.
10062	Galheenahena	2 3 29	10064	Galheenapaulamukalana	16 1 0
10062A	Kalatuwa-ela	0 0 6	10065	Hiripitiyahena	5 0 33
10063	Pittalahena	3 2 11	10065A	Kalatuwa-ela	0 0 1
10063A	Kalatuwa-ela	0 0 1	10065B	Do.	0 0 8
10063B	Do.	0 0 6			
10063C	Do.	0 0 8			28 0 23

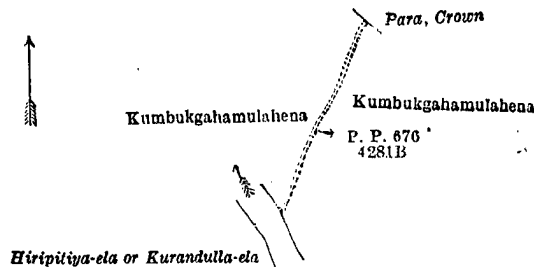
and bounded as follows : on the north by the village limit of Kalatuwawa ; on the east by Galheenahena (private), Pittalahena (private) ; on the south by Bakmigahamulahena sold to Sarnelis de Silva Gunasekera under the Waste Lands Ordinances, Iddagaspitiyahena sold to Sarnelis de Silva Gunasekera under the Waste Lands Ordinances ; on the west by the village limit of Kalatuwawa.

[For Diagram see page 1061.]

XIII.—Preliminary plan 2,039.

Lot.	Name of Land.	Extent, A. R. P.
P. P. 676/4281B	Para	0 0 7

and bounded as follows : on the north by para belonging to the Crown ; on the east by Kumbukgahamulahena (private) on the south by Hiripitiya-ela or Kurundulla-ela ; on the west by Kumbukgahamulahena (private).



Surveyor-General's Office,
Colombo, January 19, 1915.

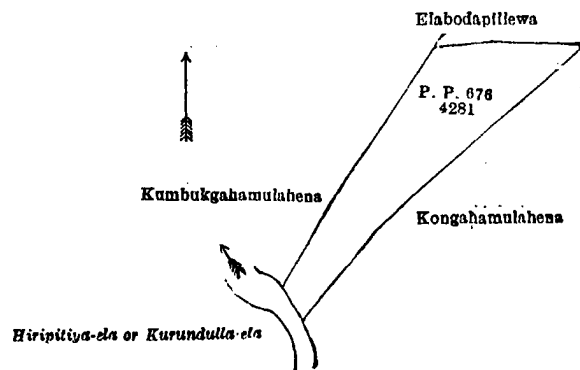
Scale of 4 Chains to an Inch.

G. K. THORNHILL,
for Surveyor-General.

XIV.—Preliminary plan 2,039.

Lot.	Name of Land.	Extent, A. R. P.
P. P. 676/4281	Kumbukgahamulahena	1 0 17

and bounded as follows : on the north by Elabodapillewa sold by the Crown ; on the east by Kongahamulahena sold to Wijesinghe Arachchige Leonoris de Alwis under the Waste Lands Ordinances ; on the south by Hiripitiya-ela or Kurundulla-ela ; on the west by Kumbukgahamulahena (private).



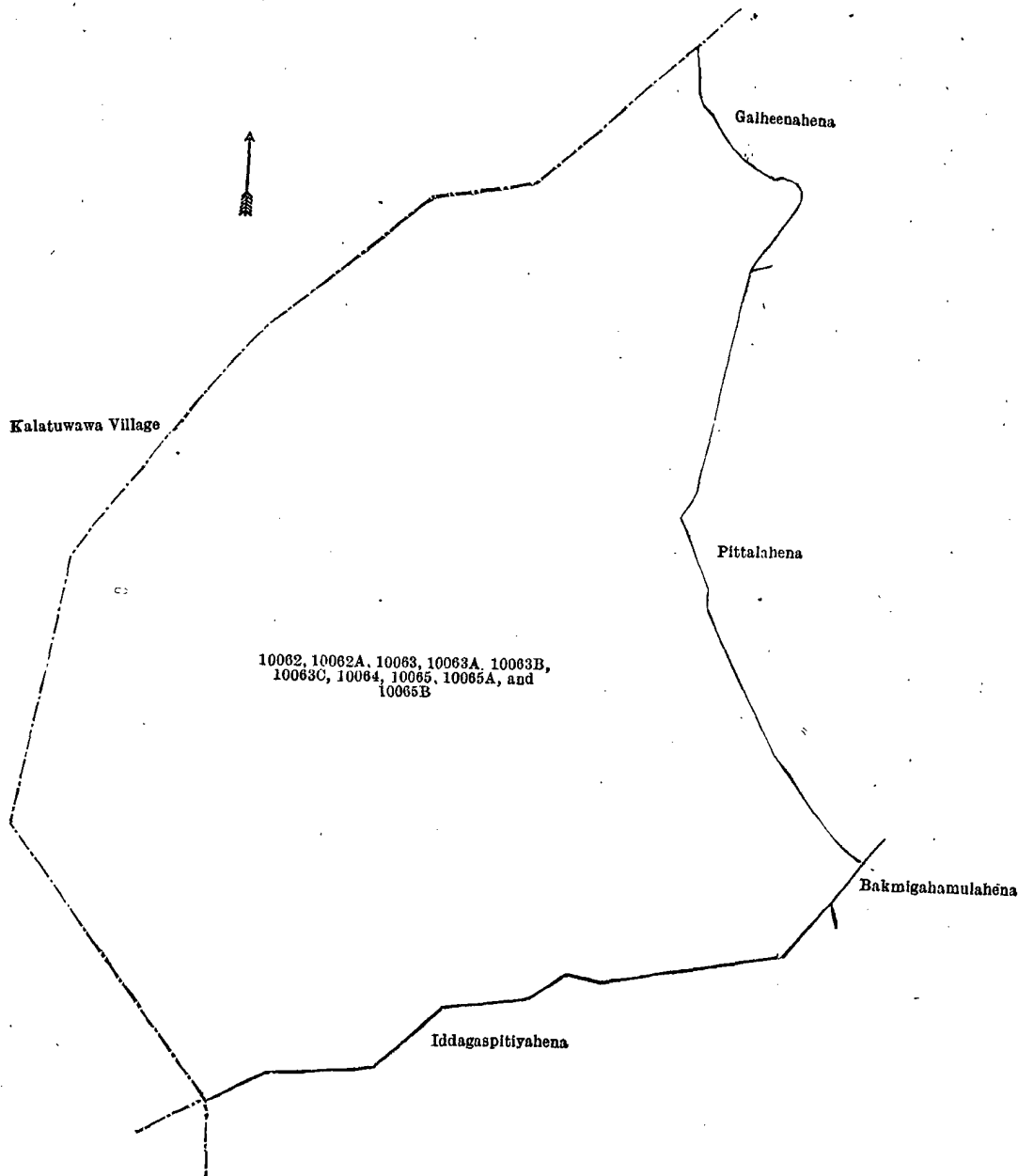
Surveyor-General's Office,
Colombo, January 19, 1915.

Scale of 4 Chains to an Inch.

G. K. THORNHILL,
for Surveyor-General.

March 2, 1917.

J. M. DAVIES,
Special Officer.



Surveyor-General's Office,
Colombo, February 5, 1915.

Scale of 4 Chains to an Inch.

G. K. THORNHILL,
for Surveyor-General.

Kurunegala S. O. No. 1,763.

Order under Section 2 of "The Waste Lands Ordinances of 1897, 1899, 1900, and 1903," declaring Lands to be Crown Property.

In the matter of the lands commonly called or known as Wewelmada-ela (channel), Katuimbule-ela (channel), &c., situate in the village of Kanawa, in the Mahagalboda Egoda korale of the Hiriyala hatpattu of the Kurunegala District, in the North-Western Province, and of "The Waste Lands Ordinances of 1897, 1899, 1900, and 1903."

THE notice required by section 1 of "The Waste Lands Ordinances of 1897, 1899, 1900, and 1903," having been duly published in manner prescribed by that section in respect of the above-named lands (*vide* Notice No. 6,042), and no claim having been made to the said lands or to any interest therein within the period of three months from the date specified in the said notice, I, John Murray Davies, Special Officer, appointed under section 28 of the said Ordinances, under and by virtue of the powers vested in me in that behalf by section 2 of the said Ordinances, do hereby on this 19th day of March, 1917, order and declare that the said lands, as more fully described herein below, situate in the village of Kanawa, in the Mahagalboda Egoda korale of the Hiriyala hatpattu of the Kurunegala District, in the North-Western Province, and shown as lots A 850A, A 850½A, K 850A, L 850B, L 850A, L 850C, M 850A, D 852A, E 852A, E 852B, E 852½A, E 852½B, Q 853A, Q 853C, R 853A, R 853B, H 851A, V 852A, W 853A, X 853A, Y 853A, Z 853A, A 854A, A 855B, D 855A, G 855A, D 852B, L 852A, G 853A, I 853A, J 853A, L 853A, M 853A, N 853A, O 853B, O 853D, P 853A, P 853B, Q 853B, T 854A, S 855A, T 855A, U 855A, V 855A, W 855A, X 855A, Y 855A, P 857B, Q 857B, A 853A, E 854A, H 854B, I 854A, M 854A, N 854A, O 853A, H 856A, I 856A, J 856A, L 856A, N 856A, P 857A, Q 857A, R 857A, S 857A, O 853C, H 856B, I 856B, P 857C, P 857D, Q 857C, R 857B, S 857B, C 854A, F 854A, G 854A, H 854A, I 854B, L 854A, L 856B, N 856B, X 857B, E 858B, X 857A, E 858A, O 859A, P 859A, R 858A, S 858A, T 858A, U 858A, V 858A, B 859A, C 859A, D 859A, D 859B, E 859A, F 859A, G 859A, U 859A, U 859C, F 859B, U 859B, U 859D, O 859B, P 859B, U 859E, 1½, 1½, 1½, 1½, 1½, 2, 3, 4, 5, W 849C, F 850A, F 850B, W 852, Q 849C, W 849B in preliminary plans 1,923 and 1,296 and in the annexed diagram, and containing in extent 167 acres 2 roods 5 perches, are the property of the Crown,

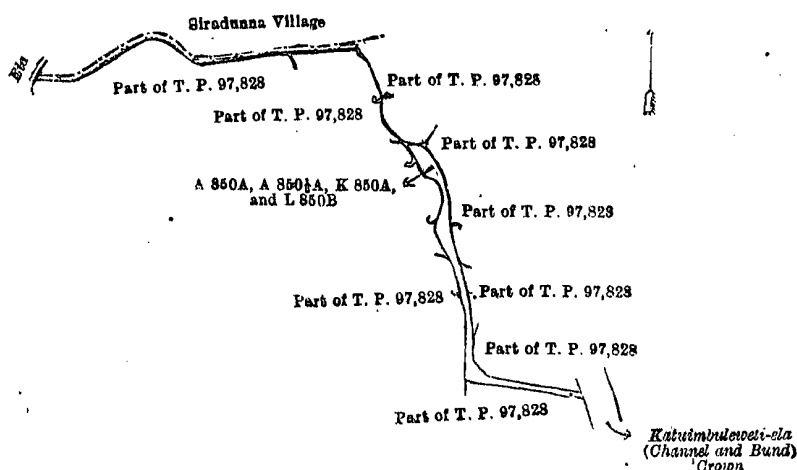
Description of the Lands referred to.

The following lots situated in the village of Kanawa, in the Mahagalboda Egoda korale of the Hiriyala hatpattu of the Kurunegala District, in the North-Western Province, as described in the annexed diagrams:—

I.—Preliminary plan 1,923.

Lot.	Name of Land.	Extent, A. R. P.
A 850A ..	Wewelmade-ela (channel) ..	0 0 10
A 850½A ..	Do. (do.) ..	0 0 4
K 850A ..	Do. (do.) ..	0 0 8
L 850B ..	Katuimbule-ela (do.) ..	0 0 5
		0 0 27

and bounded as follows: on the north by the village limit of Siradunna; on the east by a part of T. P. 97,828, Katuim buleweli-ela (channel and bund) belonging to the Crown; on the south by a part of T. P. 97,828; on the west by an ela.



Surveyor-General's Office,
Colombo, November 22, 1915

Scale of 4 Chains to an Inch

G. K. THORNHILL,
for Acting Surveyor-General

II.—Preliminary plan 1,923.

Lot.	Name of Land.	Extent, A. R. P.	Lot.	Name of Land.	Extent, A. R. P.
L 850A ..	Katuimbulewelapara (road) ..	0 0 8	E 852½B ..	Etambagahamulaweli-ela (chan- nel and bund) ..	0 2 0
L 850C ..	Katuimbuleweli-ela (channel and bund) ..	0 1 15	Q 853A ..	Welkotuwapara (road) ..	0 0 13
M 850A ..	Do. (do.) ..	0 0 13	Q 853C ..	Welkotuwaweli-ela (channel and bund) ..	0 0 29
D 852A ..	Mahawelapara (road) ..	0 0 4	R 853A ..	Etambagahamulapara (road) ..	0 0 9
E 852A ..	Palugollepuranapara (road) ..	0 0 25	R 853B ..	Etambagahamulaweli-ela (chan- nel and bund) ..	0 0 17
E 852B ..	Palugollepuranaweli-ela (channel and bund) ..	0 2 21			2 1 4
E 852½A ..	Etambagahamulapara (road) ..	0 0 10			

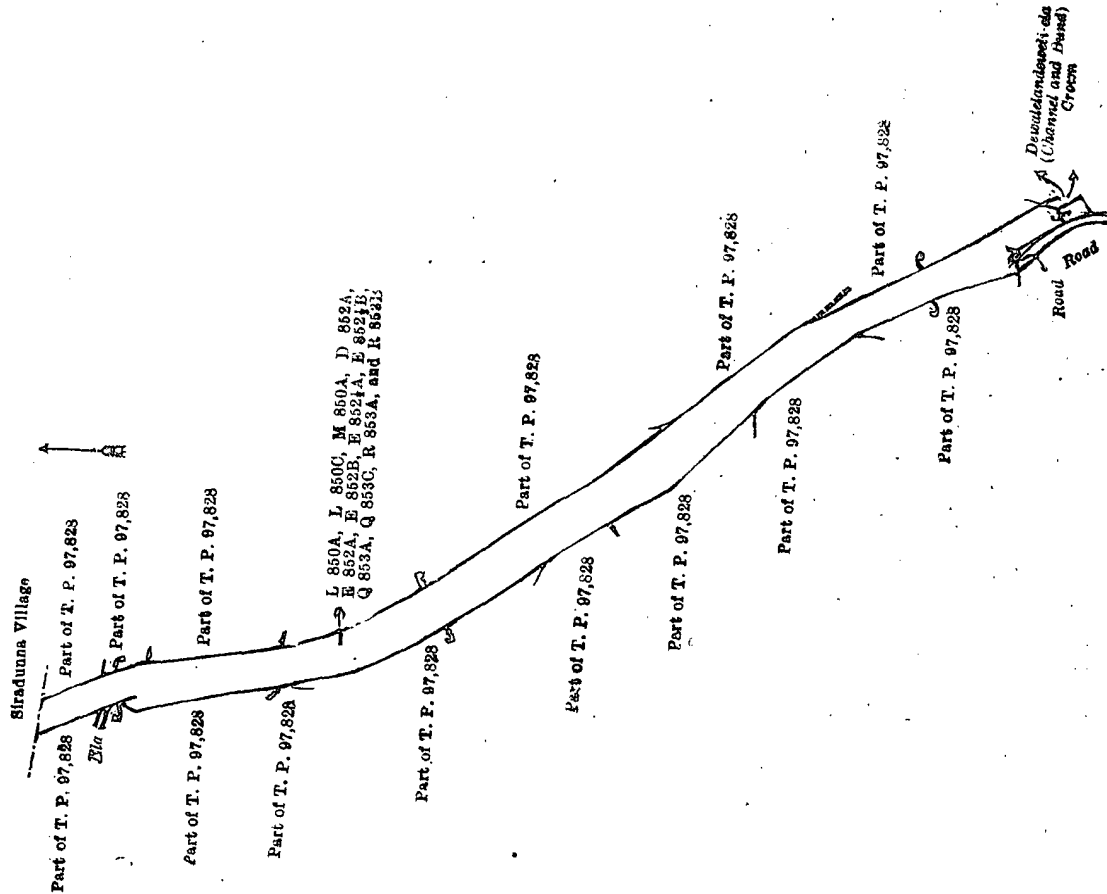
and bounded as follows: on the north by the village limit of Siradunna; on the east by part of T. P. 97,828; on the south by Dewalelandeweli-ela (channel and bund) belonging to the Crown, a road; on the west by a part of T. P. 97,828, an ela, part of T. P. 97,828.

[For Diagram see page 1063.]

III.—Preliminary plan 1,923.

Lot.	Name of Land.	Extent, A. R. P.	Lot.	Name of Land.	Extent, A. R. P.
H 851A ..	Udanwita-ela (channel) ..	0 0 8	A 854A ..	Kolongahamula-ela (channel) ..	0 0 2
V 852A ..	Asweddume-ela (channel) ..	0 0 3	A 855B ..	Aswedduma-ela (do.) ..	0 0 4
W 853A ..	Do. (do.) ..	0 0 8	D 855A ..	Dalupote-ela (do.) ..	0 0 3
X 853A ..	Siyambalagahamula-ela (channel) ..	0 0 8	G 855A ..	Edamagahamula-ela (do.) ..	0 0 9
Y 853A ..	Kolongahamula-ela (do.) ..	0 0 2			0 1 9
Z 853A ..	Kohombagahamula-ela (do.) ..	0 0 2			

and bounded as follows: on the north by Pahalagederawatta claimed by Panchirala and others, Pinhamilagewatta claimed by Dingiri Banda and others, Pahalawatta claimed by Nawaratna Narayana Tennakoon Mudiyansele Dingiri Banda and others, Dalupotepurana (1,923/V 853) claimed by Menikhamy and others, part of T. P. 97,828, part of T. P. 97,828 (1,923/G 855), Dalupotepurana (1,923/V 853) claimed by Menikhamy, part of T. P. 97,828, part of T. P. 97,828 (1,923/X 853), Aswedduma claimed by Mudiyanse and others, Asweddumapillewa claimed by ditto, Udanwitawela claimed by Mudiyanse and others; on the east by a bund, Udanwitawela claimed by Mudiyanse and others, Asweddumapillewa claimed by ditto, Aswedduma claimed by ditto, part of T. P. 97,828 (1,923/X 853), part of T. P. 97,828, a bund, Nellun- amuna (1,923/W 852) claimed by the Crown, part of T. P. 97,828; on the south by part of T. P. 97,828 (1,923/X 853),

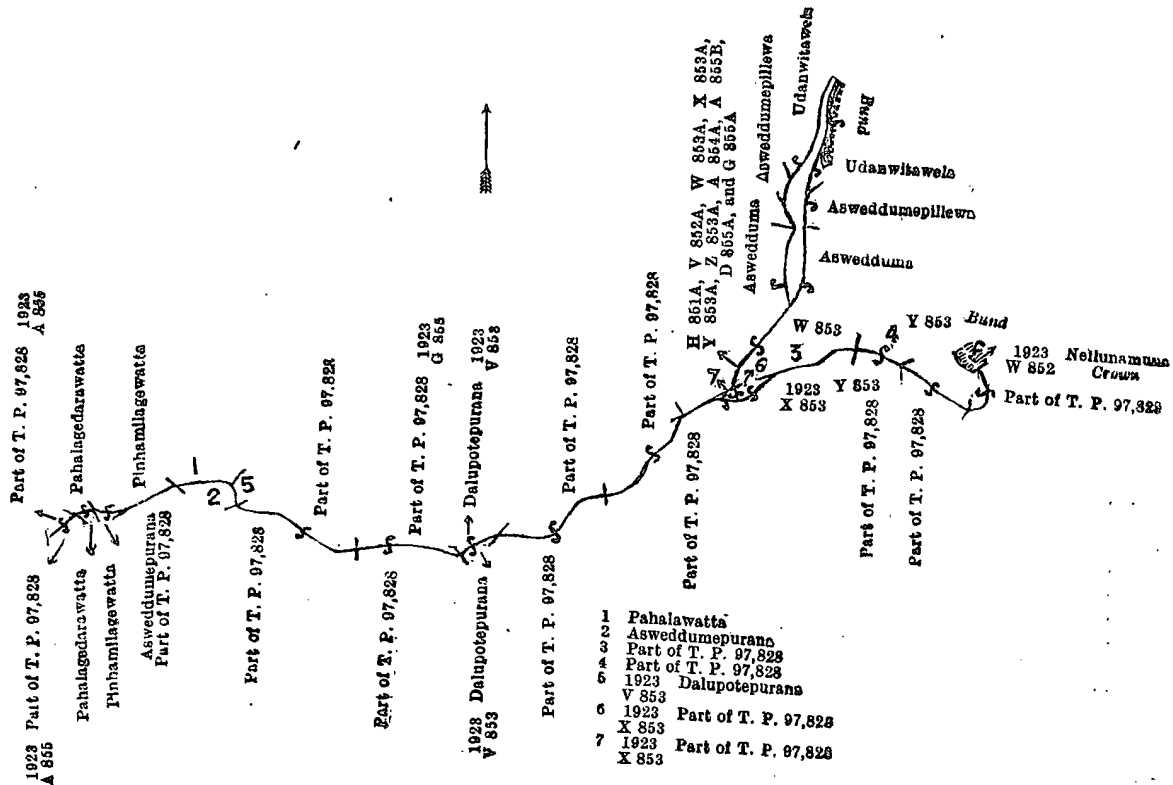


Surveyor-General's Office,
Colombo, November 22, 1915.

Scale of 4 Chains to an Inch.

G. K. THORNHILL,
for Acting Surveyor-General.

part of T. P. 97,828, Dalupotepurana (1,923/V 853) claimed by Menikhamy and others, part of T. P. 97,828, Asweddumepurana claimed by Ranhamy, ex-Notary, Asweddumepurana claimed by ditto (part of T. P. 97,828), Pinhamilagewatta claimed by Dingiri Banda, Pahalagederawatta claimed by Punchirala and others, part of T. P. 97,828 (1,923/A 855); on the west by part of T. P. 97,828 (1,923/A 855).



Surveyor-General's Office,
Colombo, November 22, 1916.

Scale of 4 Chains to an Inch.

G. K. THORNHILL,
for Acting Surveyor-General.

IV.—Preliminary plan 1,923.

Lot.	Name of Land.	Extent, A. R. P.	Lot.	Name of Land.	Extent, A. R. P.
D 852B ..	Mahawela-ela (channel)	.. 0 0 6	T 854A ..	Ganwelipillewa-ela (channel)	.. 0 0 4
L 852A ..	Bakmikutuwa-ela (channel)	.. 0 0 3	S 855A ..	Ganwela-ela (do.)	.. 0 0 4
G 853A ..	Do. (do.)	.. 0 0 13	T 855A ..	Do. (do.)	.. 0 0 2
I 853A ..	Weehene-ela (channel)	.. 0 0 5	U 855A ..	Do. (do.)	.. 0 0 2
J 853A ..	Mahawela-ela (channel)	.. 0 0 5	V 855A ..	Do. (do.)	.. 0 0 2
L 853A ..	Bakmikutuwa-ela (channel)	.. 0 0 12	W 855A ..	Do. (do.)	.. 0 0 2
M 853A ..	Galagawa-ela (channel)	.. 0 0 3	X 855A ..	Do. (do.)	.. 0 0 7
N 853A ..	Ihalagamewatta-ela (channel)	.. 0 0 9	Y 855A ..	Do. (do.)	.. 0 0 5
O 853B ..	Meegahamula-ela (channel)	.. 0 0 4	P 857B ..	Kalugahamula-ela (do.)	.. 0 0 9
O 853D ..	Do. (do.)	.. 0 0 4	Q 857B ..	Kandewatte-ela (channel)	.. 0 0 7
P 853A ..	Welkotuwe-ela (channel)	.. 0 0 11			
P 853B ..	Do. (do.)	.. 0 0 4			0 3 8
Q 853B ..	Do. (do.)	.. 0 0 5			

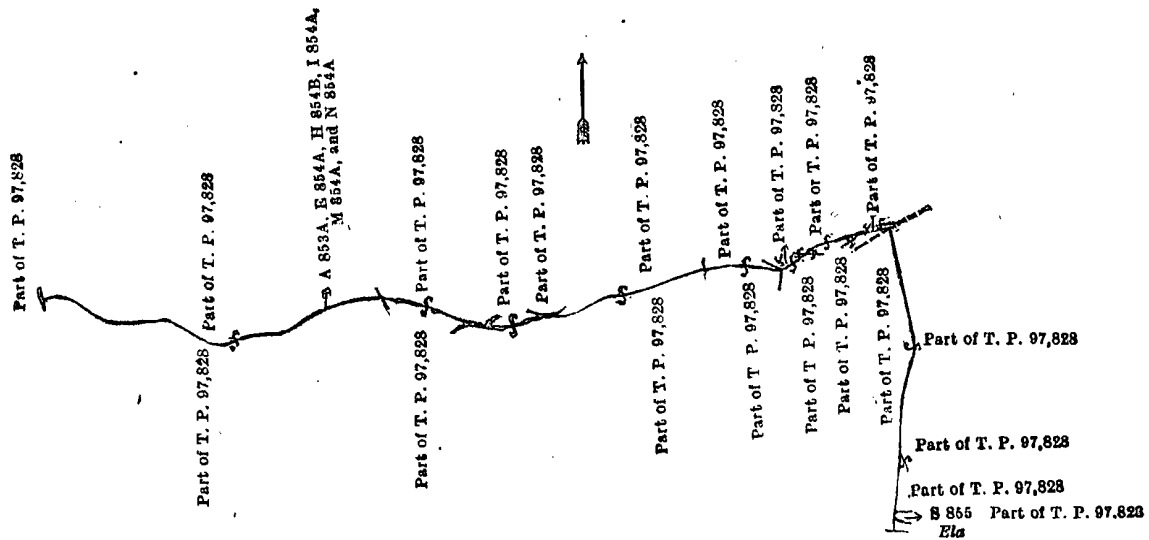
and bounded as follows : on the north by a part of T. P. 97,828 ; on the east by a part of T.P. 97,828, a road ; on the south by Kandewattaweli-ela (channel and bund) belonging to the Crown, part of T. P. 97,828, a road, a part of T. P. 97,828 ; on the west by a part of T. P. 97,828.

[For Diagram see page 1065.]

V.—Preliminary plan 1,923.

Lot.	Name of Land.	Extent, A. R. P.	Lot.	Name of Land.	Extent, A. R. P.
A 853A ..	Wanigewela-ela (channel)	.. 0 0 3	M 854A ..	Meegahamula-ela (channel)	.. 0 0 9
E 854A ..	Amuna-ela (channel)	.. 0 0 12	N 854A ..	Moragolle-ela (channel)	.. 0 0 4
H 854B ..	Muttettu-ela (channel)	.. 0 0 7			
I 854A ..	Meegahamula-ela (channel)	.. 0 0 3			0 0 38

and bounded as follows : on the north by a part of T. P. 97,828 ; on the east by a part of T. P. 97,828, part of T. P. 97,828 (S 855) ; on the south by an ela, a part of T. P. 97,828 ; on the west by a part of T. P. 97,828.



Surveyor-General's Office,
Colombo, November 22, 1915.

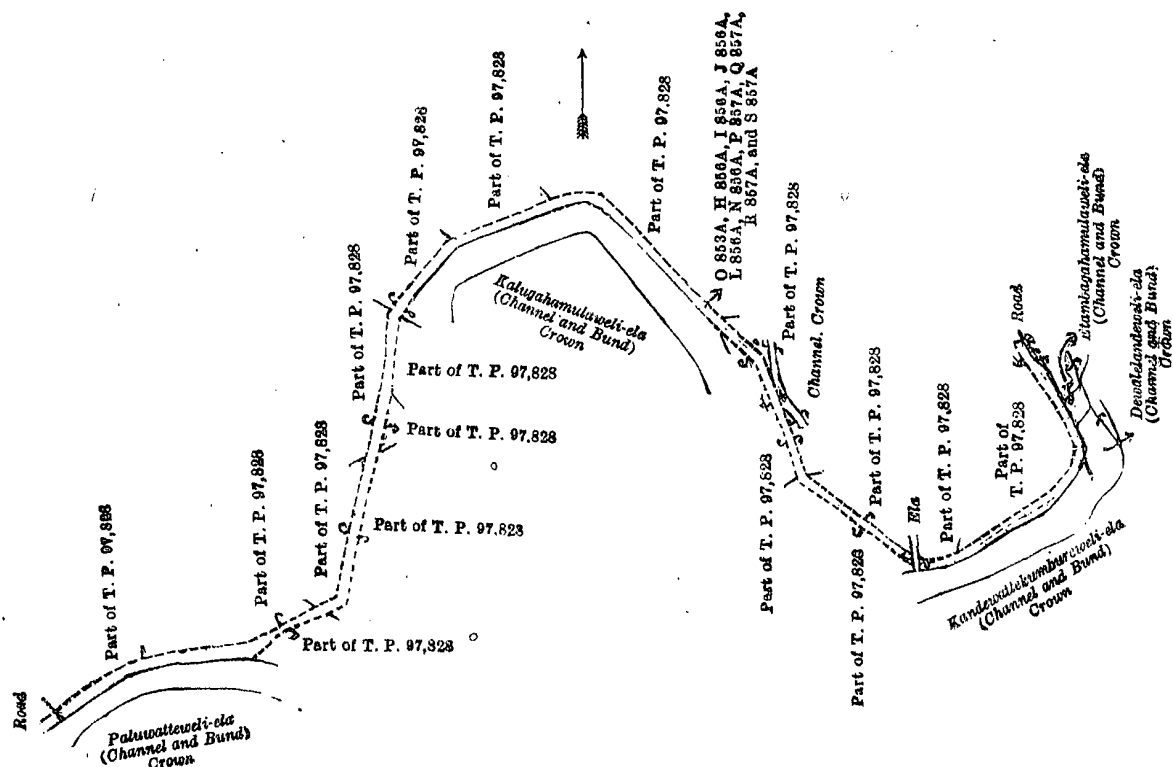
Scale of 4 Chains to an Inch.

G. K. THORNHILL,
for Acting Surveyor-General

VI.—Preliminary plan 1,923.

Lot.	Name of Land.	Extent, A. R. P.	Lot.	Name of Land.	Extent, A. R. P.
O 853A ..	Meegahamulapara (road)	.. 0 0 12	P 857A ..	Kalugahamulapara (road)	.. 0 0 13
H 856A ..	Do. (do.)	.. 0 0 5	Q 857A ..	Kandewattepara (road)	.. 0 0 13
I 856A ..	Kalugahamulapara (do.)	.. 0 0 5	R 857A ..	Do. (do.)	.. 0 0 25
J 856A ..	Dambagahamulapara (road)	.. 0 0 14	S 857A ..	Diggagalawapara (do.)	.. 0 0 12
L 856A ..	Paluwattepara (road)	.. 0 0 8			
N 856A ..	Kahatagahamulapara (road)	.. 0 0 12			0 2 39

and bounded as follows : on the north by part of T. P. 97,828, channel claimed by the Crown, part of T. P. 97,828, an ela, part of T. P. 97,828, a road ; on the east by Etambagahamulaweli-ela, channel and bund, belonging to the Crown, Dewalelandeweli-ela, channel and bund, belonging to the Crown ; on the south by Kandewattakumbureweli-ela, channel and bund, belonging to the Crown, an ela, part of T. P. 97,828, Kalugahamulaweli-ela, channel and bund, belonging to the Crown, part of T. P. 97,828, Paluwatteweli-ela, channel and bund, belonging to the Crown ; on the west by a road, a part of T. P. 97,828.



Surveyor-General's Office,
Colombo, November 22, 1915.

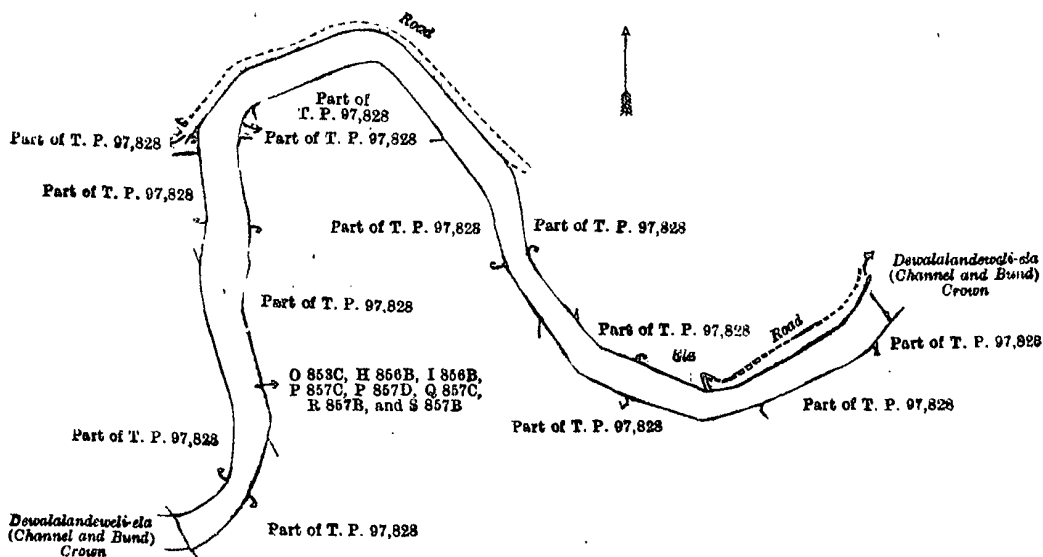
Scale of 4 Chains to an Inch.

G. K. THORNHILL,
for Acting Surveyor-General.

VII.—Preliminary plan 1,923.

Lot.	Name of Land.	Extent, A. R. P.	Lot.	Name of Land.	Extent, A. R. P.
O 853C ..	Meegahamulaweli-ela (channel and bund)	0 0 32	R 857B ..	Kandewattekumbureweli-ela (channel and bund)	0 1 2
H 856B ..	Do. (do.)	0 0 16	S 857B ..	Diggalagawaweli-ela (channel and bund)	0 1 16
I 856B ..	Kalugahamulaweli-ela (do.)	0 0 26			
P 857C ..	Do. (do.)	0 1 13			
P 857D ..	Do. (do.)	0 1 10			
Q 857C ..	Kandewatteweli-ela (channel and bund)	0 1 20			
					2 0 15

and bounded as follows : on the north by a road ; on the east by a part of T. P. 97,828, an ela, a road, Dewalalandeweli-ela channel and bund, belonging to the Crown ; on the south by a part of T. P. 97,828 ; on the west by Dewalalandeweli-ela, channel and bund, belonging to the Crown, a part of T. P. 97,828.



Surveyor-General's Office,
Colombo, November 22, 1915.

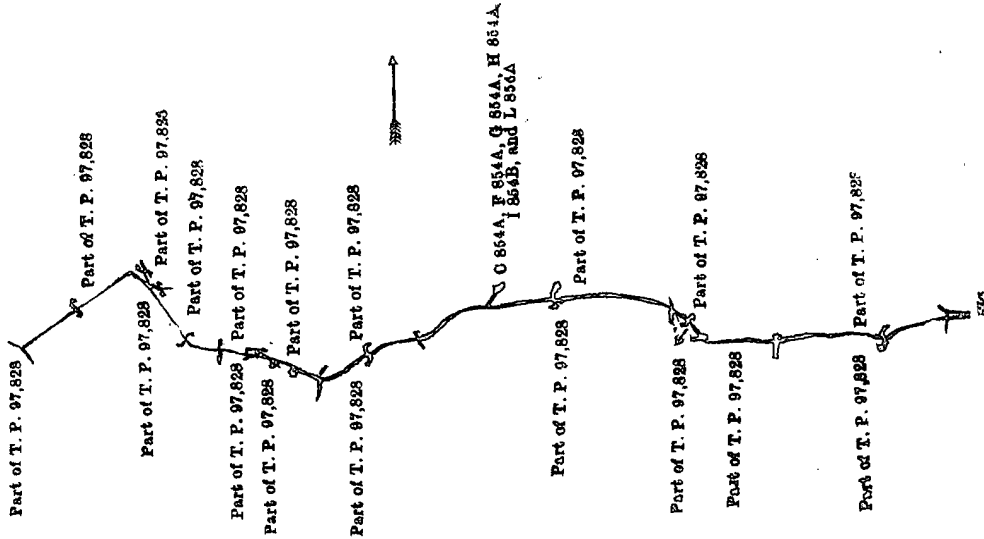
Scale of 4 Chains to an Inch.

G. K. THORNHILL,
for Acting Surveyor-General.

VIII.—Preliminary plan 1,923.

Lot.	Name of Land.	Extent, A. R. P.	Lot.	Name of Land.	Extent, A. R. P.
C 854A ..	Muttettu-ela (channel)	.. 0 0 6	I 854B ..	Meegahamula-ela (channel)	.. 0 0 4
F 854A ..	Do. (do.)	.. 0 0 3	L 854A ..	Kamatagawa-ela (do.)	.. 0 0 4
G 854A ..	Do. (do.)	.. 0 0 4			
H 854A ..	Do. (do.)	.. 0 0 7			0 0 28

and bounded as follows : on the north by a part of T. P. 97,828; on the east by an ela; on the south by a part of T. P. 97,828; on the west by a part of T. P. 97,828.



Surveyor-General's Office,
Colombo, November 22, 1915.

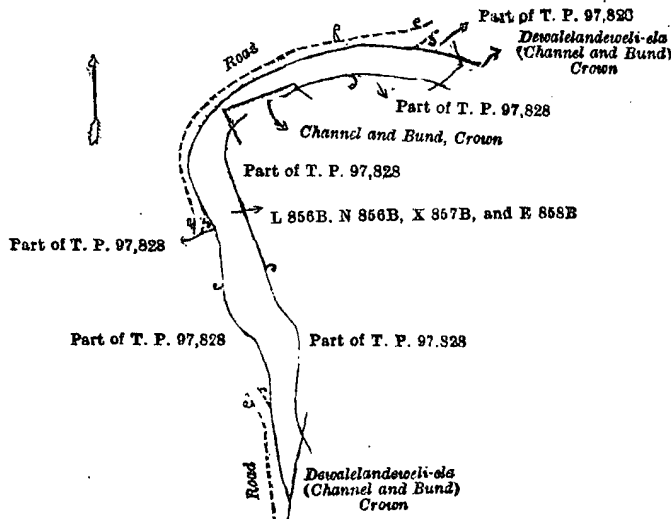
Scale of 4 Chains to an Inch.

G. K. THORNHILL,
for Acting Surveyor-General.

IX.—Preliminary plan 1,923.

Lot.	Name of Land.	Extent, A. R. P.
L 856B ..	Paluwattaweli-ela (channel and bund)	.. 0 0 14
N 856B ..	Kahatagahamulaweli-ela (channel and bund)	.. 0 0 37
X 857B ..	Meegahamulaweli-ela (channel and bund)	.. 0 0 27
E 858B ..	Kosgahamulawatteweli-ela (channel and bund)..	.. 0 1 30
		0 3 28

and bounded as follows : on the north by a road, a part of T. P. 97,828; on the east by a channel and bund belonging to the Crown; on the south by a part of T. P. 97,828, channel and bund, belonging to the Crown, a part of T. P. 97,828, Dewalelandeweli-ela, channel and bund, belonging to the Crown; on the west by a road, part of T. P. 97,828, a road.



Surveyor-General's Office,
Colombo, November 22, 1915.

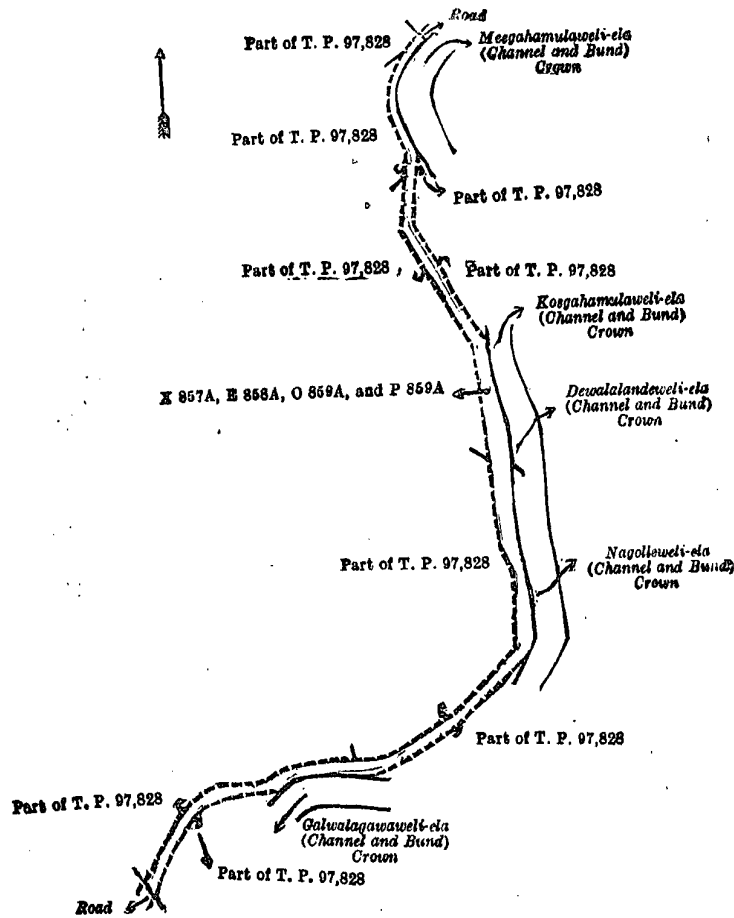
Scale of 4 Chains to an Inch.

G. K. THORNHILL,
for Acting Surveyor-General.

X.—Preliminary plan 1,923.

Lot.	Name of Land.	Extent, A. R. P.
X 857A ..	Meegahamulapara (road)	.. 0 0 8
E 858A ..	Kosgahamulapara (do.)	.. 0 0 26
O 859A ..	Nagollepara (road)	.. 0 0 33
P 859A ..	Galwalagawapara (road)	.. 0 0 23
		0 2 10

and bounded as follows : on the north by a part of T. P. 97,828 ; on the east by Meegahamulaweli-ela, channel and bund belonging to the Crown, part of T. P. 97,828, Kosgahamulaweli-ela, channel and bund, belonging to the Crown, Dewalalandeweli-ela, channel and bund, belonging to the Crown, Nagolleweli-ela, channel and bund, belonging to the Crown ; on the south by a part of T. P. 97,828, Galwalagawaweli-ela, channel and bund, belonging to the Crown, part of T. P. 97,828, a road ; on the west by part of T. P. 97,828.



Surveyor-General's Office,
Colombo, November 22, 1916.

Scale of 4 Chains to an Inch.

G. K. THORNHILL,
for Acting Surveyor-General,

XI.—Preliminary plan 1,923.

Lot.	Name of Land.	Extent, A. R. P.	Lot.	Name of Land.	Extent, A. R. P.
R 858A	Hettiyaipara (road)	.. 0 3 1	B 859A	Galayayepara (do.)	.. 0 0 17
S 858A	Do. (do.)	.. 0 1 10	C 859A	Do. (do.)	.. 0 0 29
T 858A	Pathaneralagepara (road)	.. 0 1 12	D 859A	Do. (do.)	.. 0 1 18
U 858A	Achariegepara (road)	.. 0 0 22			
V 858A	Do. (do.)	.. 0 0 26			2 1 15

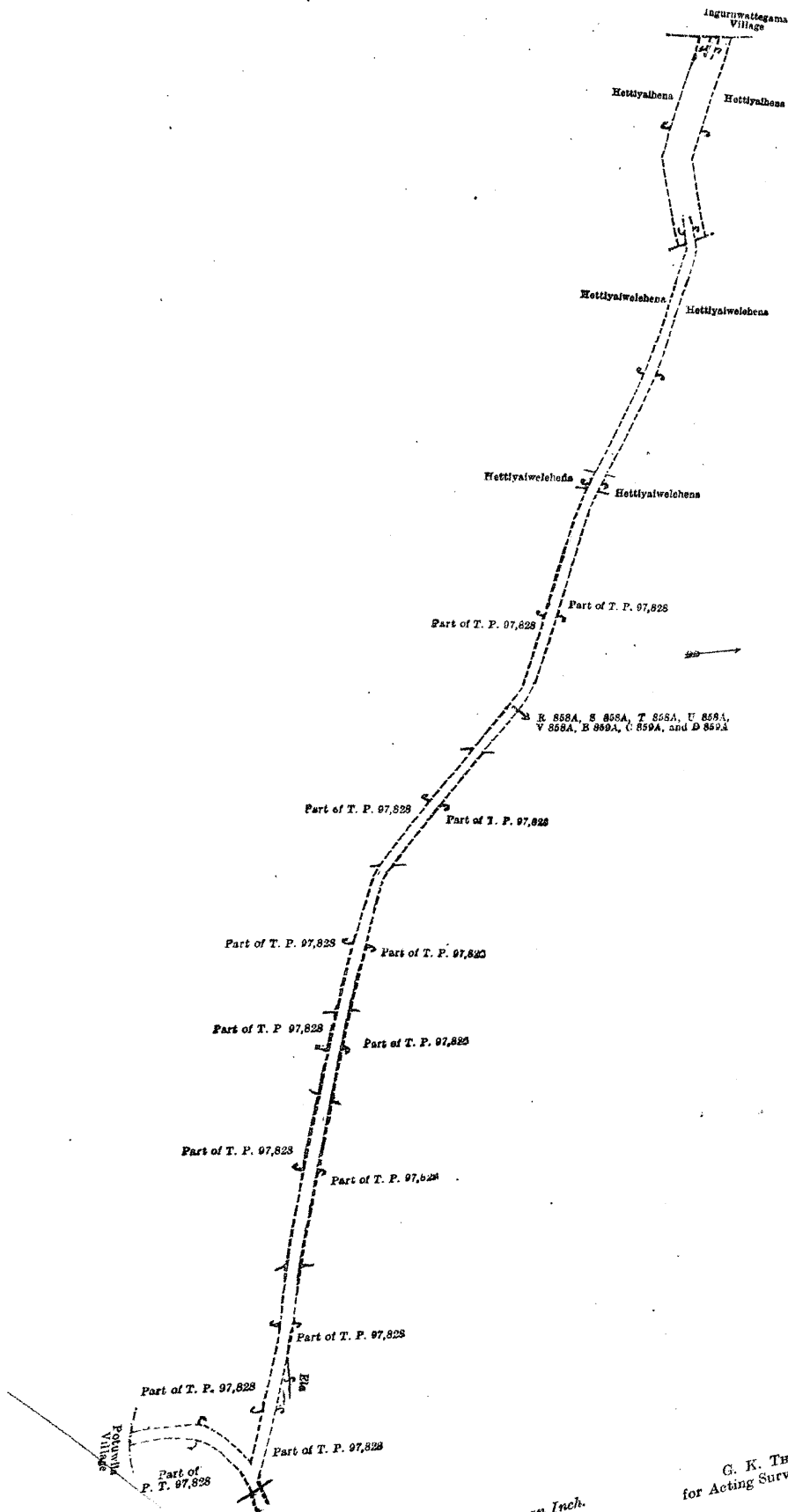
and bounded as follows : on the north by Hettiyaehena claimed by Tennakoon Mudiyanseleage Punchirala of Kanawa, part of T. P. 97,828, an ela, part of T. P. 97,828 ; on the east by a road, part of T. P. 97,828 ; on the south by the village limit of Potawila, part of T. P. 97,828, Hettiyaiewelhehena claimed by Tennakoon Mudiyanseleage Punchirala of Kanawa, Hettiyaehena claimed by Tennakoon Mudiyanseleage Punchirala of Kanawa ; on the west by the village limit of Inguruwattagama.

[For Diagram see page 1069.]

XII.—Preliminary plan 1,923.

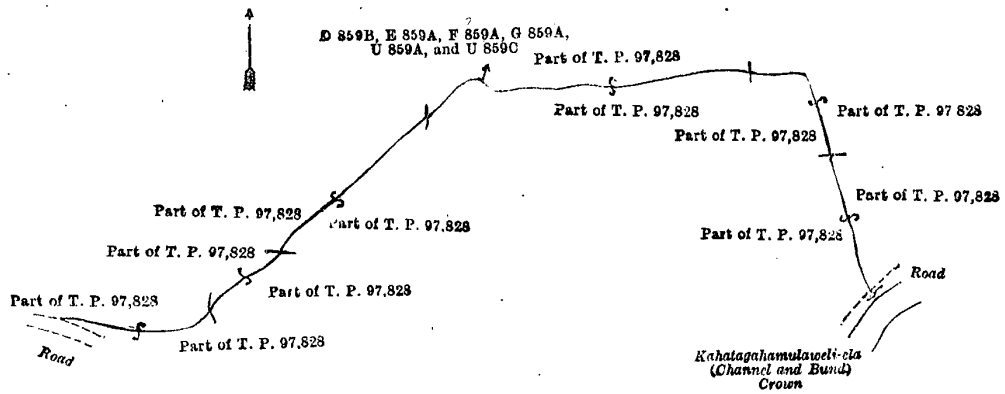
Lot.	Name of Land.	Extent, A. R. P.
D 859B	Galayaye-ela (channel)	.. 0 0 5
E 859A	Do. (do.)	.. 0 0 6
F 859A	Borelle-ela (channel)	.. 0 0 3
G 859A	Meegahamula-ela (channel)	.. 0 0 4
U 859A	Kahatagahamula-ela (channel)	.. 0 0 11
U 859C	Do. (do.)	.. 0 0 5
		0 0 34

and bounded as follows : on the north by a part of T. P. 97,828 ; on the east by a part of T. P. 97,828, a road ; on the south by Kahatagahamulaweli-ela, channel and bund, belonging to the Crown, a part of T. P. 97,828, a road ; on the west by a part of T. P. 97,828.



G. K. THORNHILL,
for Acting Surveyor-General.
D 6

Surveyor-General's Office,
Colombo, November 22, 1915.



Surveyor-General's Office,
Colombo, November 22, 1915.

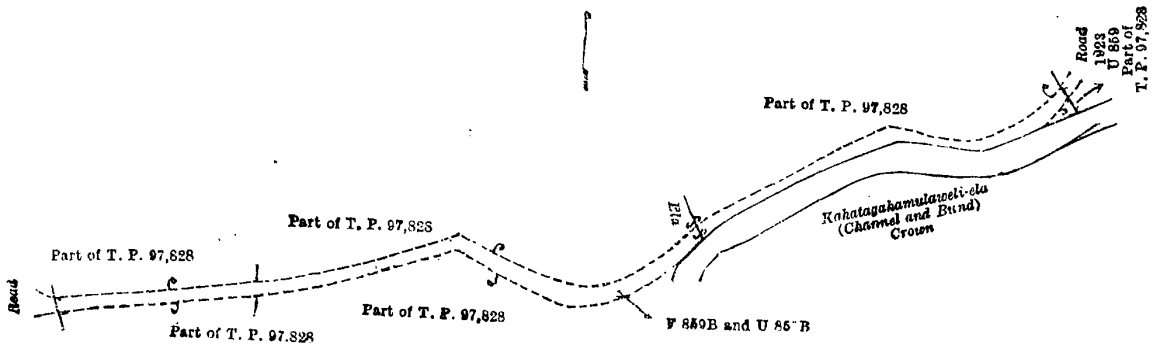
Scale of 4 Chains to an Inch.

G. K. THORNHILL,
for Acting Surveyor-General.

XIII.—Preliminary plan 1,923.

Lot.	Name of Land.	Extent, A. R. P.
F 859B ..	Borellepara (road) ..	0 0 26
U 859B ..	Kahatagahamulapara (road) ..	0 2 15
		0 3 1

and bounded as follows : on the north by a part of T. P. 97,828, an ela, a part of T. P. 97,828 ; on the east by a road, a part of T. P. 97,828 ; on the south by Kahatagahamulaweli-ela, channel and bund, belonging to the Crown, a part of T. P. 97,828 ; on the west by a road.



Surveyor-General's Office,
Colombo, November 22, 1915.

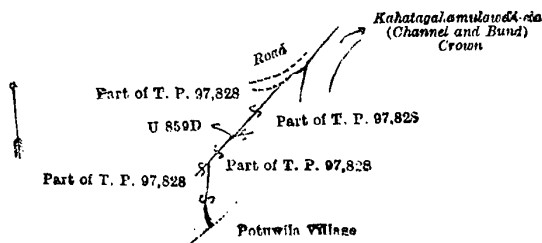
Scale of 4 Chains to an Inch.

G. K. THORNHILL,
for Acting Surveyor-General.

XIV.—Preliminary plan 1,923.

Lot.	Name of Land.	Extent, A. R. P.
U 859D ..	Kahatagahamula-ela (channel) ..	0 0 8

and bounded as follows : on the north by a part of T. P. 97,828, a road ; on the east by Kahatagahamulaweli-ela, channel and bund, belonging to the Crown, a part of T. P. 97,828 ; on the south by the village limit of Potuwila ; on the west by a part of T. P. 97,828.



Surveyor-General's Office,
Colombo, November 22, 1915.

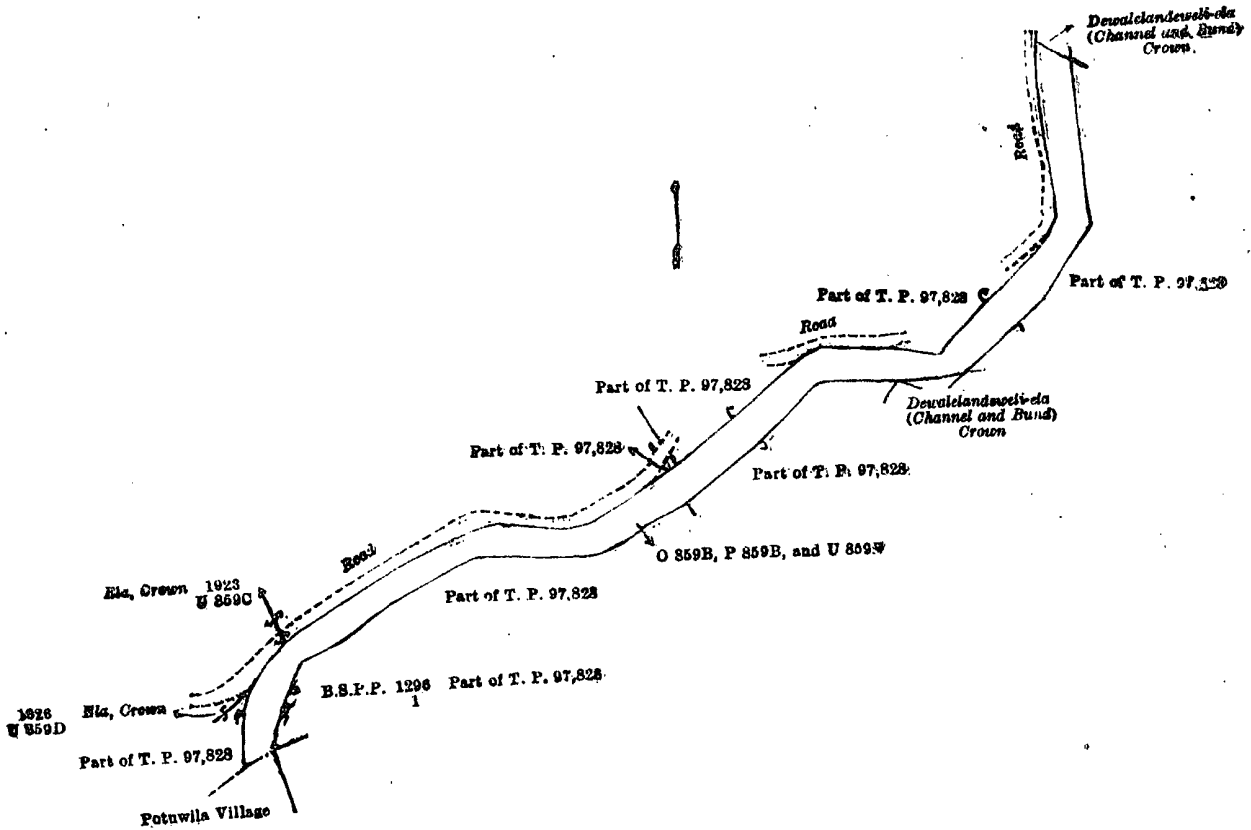
Scale of 4 Chains to an Inch.

G. K. THORNHILL,
for Acting Surveyor-General.

XV.—Preliminary plan 1,923.

Lot.	Name of Land.	Extent, A. R. P.
O 859B ..	Nagolleweli-ela (channel and bund) ..	0 2 21
P 859B ..	Galwalagawaweli-ela (channel and bund) ..	0 1 28
U 859E ..	Kahatagahamulaweli-ela (channel and bund) ..	0 3 18
		1 3 27

and bounded as follows : on the north by an ela claimed by the Crown (1,923/U 859C), a road, a part of T. P. 97,828, a road, a part of T. P. 97,828, Dowalelandeweli-ela, channel and bund, belonging to the Crown ; on the east by a part of T. P. 97,828 ; on the south by a part of T. P. 97,828, Dowalelandeweli-ela, channel and bund, belonging to the Crown, a part of T. P. 97,828, a part of T. P. 97,828 (1,296/1), the village limit of Potuwila ; on the west by a part of T. P. 97,828, an ela belonging to the Crown (1,923/U 859D).



Surveyor-General's Office,
Colombo, November 22, 1915.

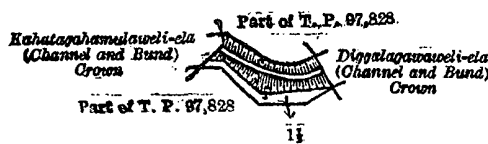
Scale of 4 Chains to an Inch.

G. K. THORNHILL,
for Acting Surveyor-General.

XVI.—Preliminary plan 1,296.

Lot.	Name of Land.	Extent, A. R. P.
1½	Dewalandeweli-ela (channel and bund)	0 0 34

and bounded as follows: on the north by part of T. P. 97,828; on the east by Diggalagaweweli-ela, channel and bund, belonging to the Crown; on the south by part of T. P. 97,828; on the west by Kahatagahamulaweli-ela, channel and bund, belonging to the Crown.



Surveyor-General's Office,
Colombo, November 10, 1915.

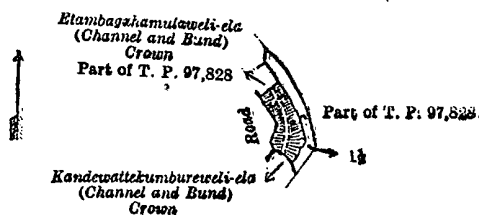
Scale of 4 Chains to an Inch.

G. K. THORNHILL,
for Acting Surveyor-General.

XVII.—Preliminary plan 1,296.

Lot.	Name of Land.	Extent, A. R. P.
1½	Dewalandeweli-ela (channel and bund)	0 0 25

and bounded as follows: on the north by Etambagahamulaweli-ela, channel and bund, belonging to the Crown, part of T. P. 97,828; on the east by part of T. P. 97,828; on the south by Kandewattekumburaweli-ela, channel and bund, belonging to the Crown; on the west by a road, a part of T. P. 97,828.



Surveyor-General's Office,
Colombo, November 10, 1915.

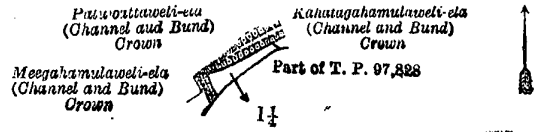
Scale of 4 Chains to an Inch.

G. K. THORNHILL,
for Acting Surveyor-General.

XVIII.—Preliminary plan 1,296.

Lot.	Name of Land.	Extent, A. R. P.
1½	.. Dewalalandeweli-ela (channel and bund) 0 0 9

and bounded as follows : on the north by Paluwattaweli-ela, channel and bund, belonging to the Crown ; on the east by Kahatagahamulaweli-ela, channel and bund, belonging to the Crown ; on the south by a part of T. P. 97,828 ; on the west by Meegahamulaweli-ela, channel and bund, belonging to the Crown.



Surveyor-General's Office,
Colombo, November 10, 1915.

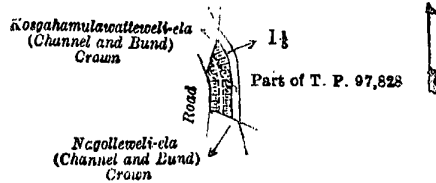
Scale of 4 Chains to an Inch.

G. K. THORNHILL,
for Acting Surveyor-General.

XIX.—Preliminary plan 1,296.

Lot.	Name of Land.	Extent, A. R. P.
1½	.. Dewalelandeweli-ela (channel and bund) 0 0 14

and bounded as follows : on the north by Kosgahamulawattaweli-ela, channel and bund, belonging to the Crown ; on the east by part of T. P. 97,828 ; on the south by Nagollaweli-ela, channel and bund, belonging to the Crown ; on the west by a road.



Surveyor-General's Office,
Colombo, November 10, 1915.


Scale of 4 Chains to an Inch.

G. K. THORNHILL,
for Acting Surveyor-General.

XX.—Preliminary plan 1,296.

Lot.	Name of Land.	Extent, A. R. P.
1½	.. Dewalalandeweli-ela (channel and bund) 0 0 7

and bounded as follows : on the north by Nagolleweli-ela, channel and bund, belonging to the Crown ; on the east and south by part of T. P. 97,828 ; on the west by Nagolleweli-ela.



Surveyor-General's Office,
Colombo, November 10, 1915.

Scale of 4 Chains to an Inch.

G. K. THORNHILL,
for Acting Surveyor-General.

XXI.—Preliminary plan 1,296.

Lot.	Name of Land.	Extent, A. R. P.
2	.. Habadekandemukalana (forest) 148 2 4
3	.. Kandapitiyawatta (swamp) 0 0 13
4	.. Habadekandemukalana 0 2 17
5	.. Portion of Kandepitiya-ela 0 0 33

149 1 27

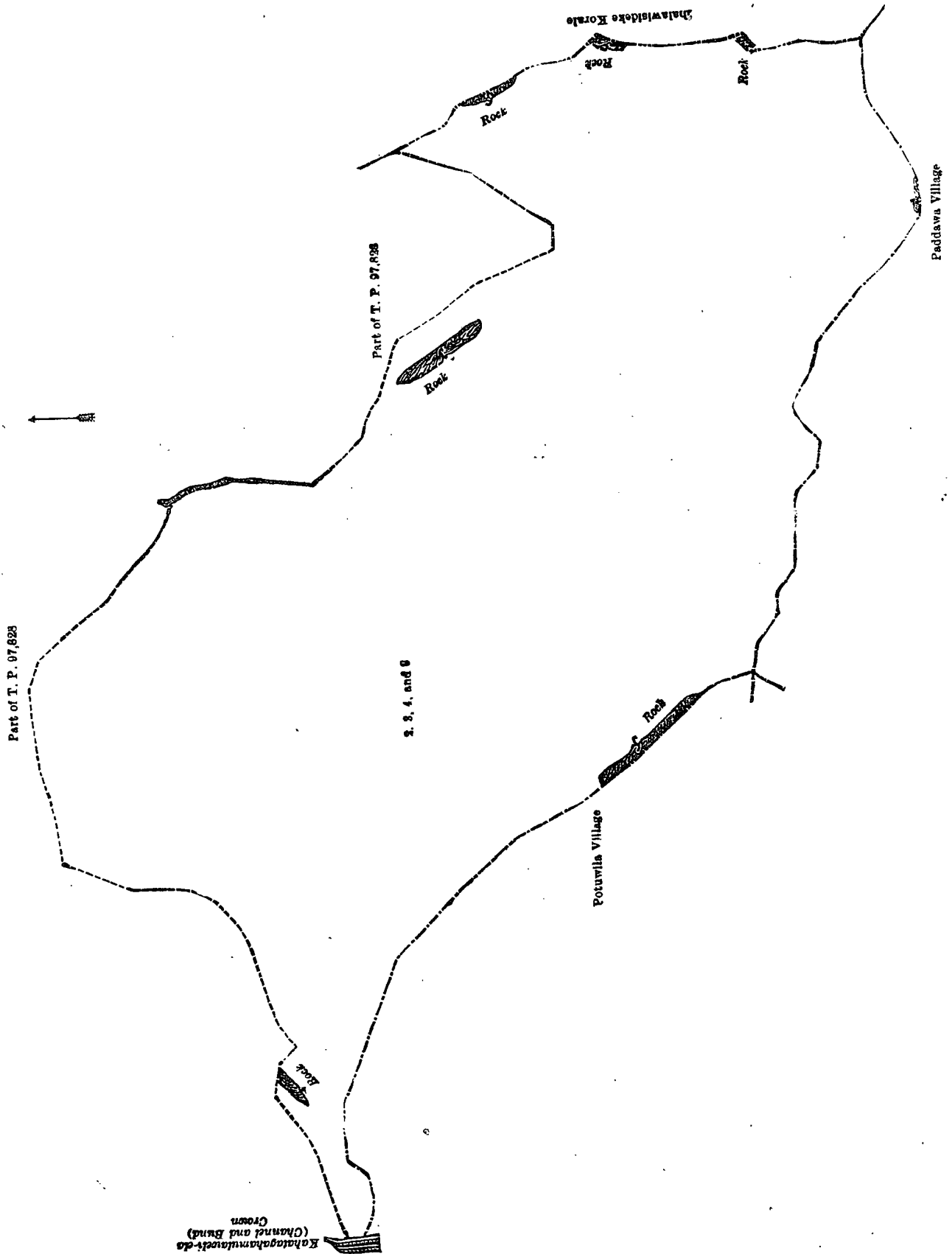
and bounded as follows : on the north by part of T. P. 97,828 ; on the east by the boundary of Ihalavisideke korale ; on the south by the village limit of Paddawa ; on the west by the village limit of Potuwila, Kahatagahamulaweli-ela, channel and bund, belonging to the Crown.

[For Diagram see page 1073.]

XXII.—Preliminary plan 1,923.

Lot.	Name of Land.	Extent, A. R. P.	Lot.	Name of Land.	Extent, A. R. P.
W 849C	.. Timbirigahamulawewekotuwa 0 0 13	V 851A	.. Bogahapitiyahena (cemetery) 0 0 12
F 850A	.. Do. 2 1 32			
F 850B	.. Bogahapitiyahena (cemetery) 0 0 6			2 3 13
G 850A	.. Timbirigahamulawewekotuwa 0 0 30			

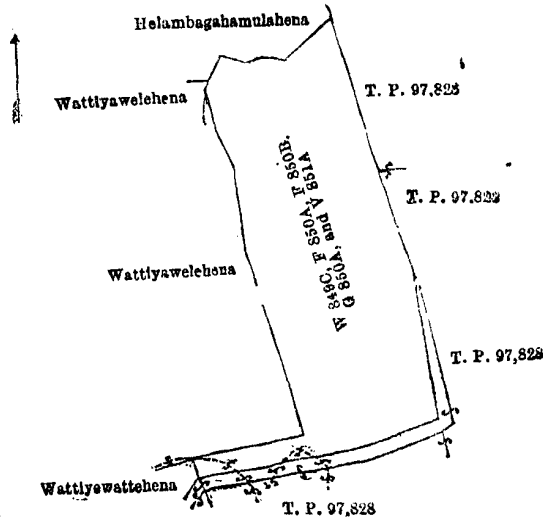
and bounded as follows : on the north by Helambagahamulahena claimed by Dissanayaka Mudiyansele Utku Banda and others ; on the east and south by T. P. 97,828 ; on the west by Wattiyewattehena claimed by Guruwa Vidalage Hapumali and others, Wattiyewelehena claimed by Dissanayaka Mudiyansele Utku Banda and others, Helambagahamulahena claimed by ditto.



Surveyor-General's Office,
Colombo, November 10, 1916.

Scale of 8 Chains to an Inch.

G. K. THORNHILL,
for Acting Surveyor-General.



Surveyor-General's Office,
Colombo, September 6, 1916.

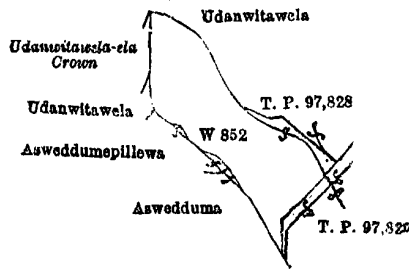
Scale of 4 Chains to an Inch.

G. K. THORNHILL,
for Surveyor-General.

XXIII.—Preliminary plan 1,923.

Lot.	Name of Land.	Extent, A. R. P.
W 852	Nelunamunewewa (tank)	0 2 38

and bounded as follows : on the north by Udanwitawela claimed by Mudiyanse and others ; on the east by T. P. 97,828 ; on the south by T. P. 97,828, Aswedduma claimed by Mudiyanse and others, Asweddumapillewa claimed by Tennakoon Mudiyanse and others ; on the west by Udanwitawela claimed by Mudiyanse and others, Udanwitawela-ela belonging to the Crown.



Surveyor-General's Office,
Colombo, September 6, 1916.

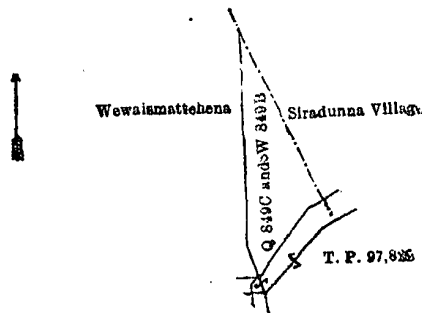
Scale of 4 Chains to an Inch.

G. K. THORNHILL,
for Surveyor-General.

XXIV.—Preliminary plan 1,923.

Lot.	Name of Land.	Extent, A. R. P.
Q 849C	Kadurugahamulahena	0 1 21
W 849B	Do.	0 0 6
		0 1 27

and bounded as follows : on the north and east by the village limit of Siradunna ; on the south by T. P. 97,828 ; on the west by Wewaismattehena claimed by Tennakoon Mudiyanse and others, Dingiri Appahamy.



Surveyor-General's Office,
Colombo, September 6, 1916.

Scale of 4 Chains to an Inch.

G. K. THORNHILL,
for Surveyor-General.

March 19, 1917. J. M. DAVIES,
Special Officer.

Kurunegala S. O. No. 1,764.**Order under Section 2 of "The Waste Lands Ordinances of 1897, 1899, 1900, and 1903,"
declaring Lands to be Crown Property.**

In the matter of the lands commonly called or known as Galagawahenyaya, cemetery, &c., situate in the village of Ratmalawetiya, in the Baladora korale of the Dewamedhi hatpattu of the Kurunegala District, in the North-Western Province, and of "The Waste Lands Ordinances of 1897, 1899, 1900, and 1903."

THE notice required by section 1 of "The Waste Lands Ordinances of 1897, 1899, 1900, and 1903," having been duly published in manner prescribed by that section in respect of the above-named lands (*vide* Notice No. 6,138), and no claim having been made to the said lands or to any interest therein within the period of three months from the date specified in the said notice, I, John Murray Davies, Special Officer appointed under section 28 of the said Ordinances, under and by virtue of the powers vested in me in that behalf by section 2 of the said Ordinances, do hereby, on this 12th day of May, 1917, order and declare that the said lands, as more fully described herein below, situate in the village of Ratmalawetiya, in the Baladora korale of the Dewamedhi hatpattu of the Kurunegala District, in the North-Western Province, and shown as lots 1, 2, 3, 4, 5, 6, 7, 9, 11, 12, 13, 14, 15, 16, 17, 18, 19, 20, 21, 22 in preliminary plan 1,590 and in the annexed diagram, and containing in extent 171 acres and 31 perches, are the property of the Crown.

Description of the Lands referred to.

The following lots situated in the village of Ratmalawetiya, in the Baladora korale of the Dewamedhi hatpattu of the Kurunegala District, in the North-Westren Province, as described in the annexed diagram:—

Preliminary plan 1,590.

Lot.	Name of Land.	Extent, A. R. P.	Lot.	Name of Land.	Extent, A. R. P.
1 ..	Galagawahenyaya ..	7 1 18	15 ..	Stream ..	0 0 18
2 ..	Cemetery ..	1 0 7	16 ..	Palugahamulahenyaya (reservation for Kuda-oya) ..	3 2 4
3 ..	Iswetiawewa (tank and bund) ..	1 0 11	17 ..	Palugahamulahenyaya ..	5 0 24
4 ..	Road ..	0 1 1	18 ..	Stream ..	0 2 9
5 ..	Kahatagahamulahenyaya ..	71 1 5	19 ..	Alutwelagawahena ..	3 2 15
6 ..	Ratmalwetiawewa (tank and bund) ..	5 1 23	20 ..	Road ..	0 0 29
7 ..	Siyambalagahahena ..	1 3 37	21 ..	Kongahamulahenyaya ..	59 1 26
9 ..	Road ..	0 1 20	22 ..	Ihalawewa (tank and bund) ..	1 0 21
11 ..	Galagawahenyaya (reservation for Kuda-oya) ..	4 0 18			
12 ..	Part of Kuda-oya (stream) ..	2 0 7			171 0 31
13 ..	Road ..	0 0 1			
14 ..	Palugahamulahena (reservation for Kuda-oya) ..	2 2 17			

and bounded as follows: on the north by the village limit of Hataluwa; on the east by the village limit of Welangaswewa; on the south by the village limit of Dikdoniya (part of Kuda-oya); on the west by part of Kuda-oya (the village limit of Wetakuluwewa), (the village limit of Likolawewa), the village limit of Hataluwa.

NOTE.—The following lots lying within the above boundaries are excluded from this order, and their aggregate acreage of 15 acres 1 rood and 26 perches is not included in the acreage of 171 acres and 31 perches given above:—

Preliminary plan 1,590.

Lot.	Name of Land.	Extent, A. R. P.
A 8 ..	Siyambalagahawatta ..	1 1 24
A 10 ..	Etadambugahakumbura, Webodakumbura, Ambagahakotuwekumbura, Pahalakumbura, and Wellekumbura ..	14 0 2
		15 1 26

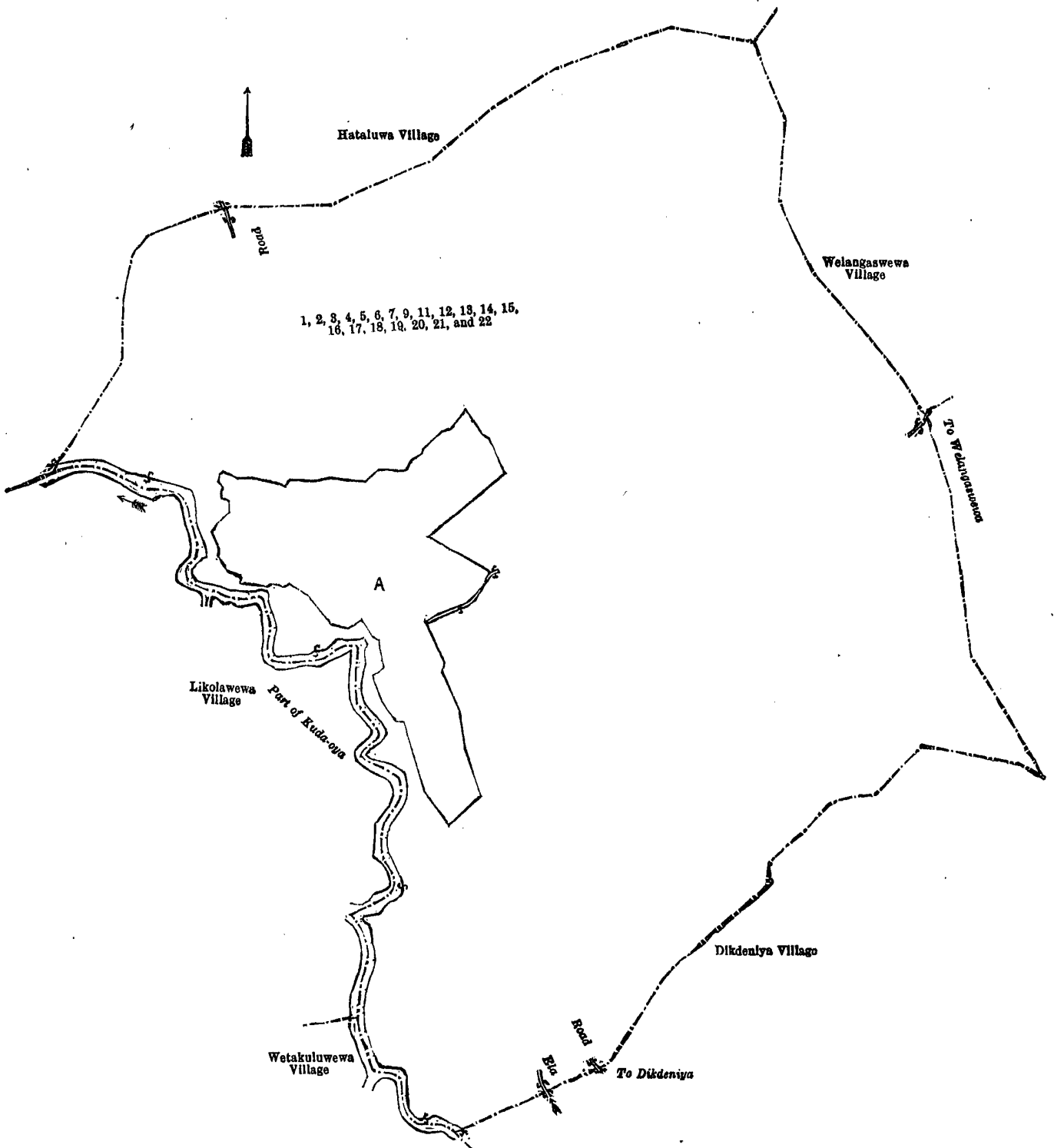
[For Diagram see page 1076.]

Kurunegala S. O. No. 1,765.**Order under Section 4, Sub-section (1), of "The Waste Lands Ordinances of 1897, 1899, 1900, and 1903,"
declaring Land to be Crown Property.**

In the matter of the land commonly called or known as Netthenawewa (abandoned tank), situate in the village of Nettana, in the Walgampattu korale of the Dewamedhi hatpattu of the Kurunegala District, in the North-Western Province, and of "The Waste Lands Ordinances of 1897, 1899, 1900, and 1903."

WHEREAS in pursuance of section 1 of the said Ordinances it was duly notified on the 17th day of November, 1916, that if no claim to the land commonly called or known as Netthenawewa (abandoned tank), situate in the village of Nettana, in the Walgampattu korale of the Dewamedhi hatpattu of the Kurunegala District, in the North-Western Province, containing in extent 2 acres 2 roods and 3 perches, and shown as lot 3 in advance extract of preliminary plan 785 and in the annexed diagram, was made to John Murray Davies, Special Officer appointed under section 28 of the said Ordinances, within the period of three months from the date specified in such notice, such land would be declared the property of the Crown, and dealt with on account of the Crown (*vide* Notice No. 6,072):

And whereas (1) Weerasooriya Mudiyansele Punchappu, (2) ditto Sinnappu, (3) ditto Ranhamy, (4) ditto Appuhamy made claim thereto, and whereas the said claimants have withdrawn their claims to the said land, I, John Murray Davies, the aforesaid Special Officer, under and by virtue of powers vested in me in that behalf by section 4 of the said Ordinances, do hereby, on this 11th day of May, 1917, order and declare, under section 4, sub-section (1), of the said Ordinances, that the said lands, as more fully described herein below, is the property of the Crown.



Surveyor-General's Office,
Colombo, March 10, 1916.

Scale of 8 Chains to an Inch.

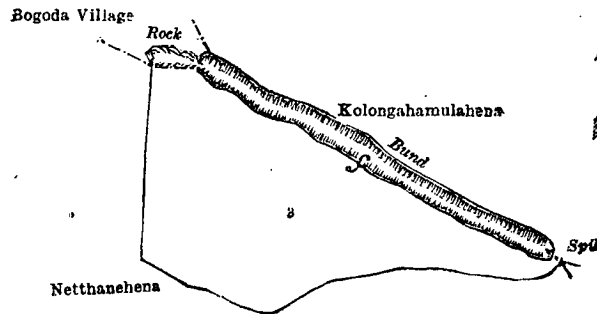
G. K. THORNHILL,
for Surveyor-General.

May 12, 1917.

J. M. DAVIES,
Special Officer.

Description of the Land referred to.

The land commonly called or known as Netthenawewa (abandoned tank), situated in the village of Nettana, in the Walgampattu korale of the Dewamedi hatpattu of the Kurunegala District, in the North-Western Province; containing in extent 2 acres 2 roods and 3 perches, shown as lot 3 in advance extract of preliminary plan 785 and in the annexed diagram; and bounded as follows: on the north by a rock, the village limit of Bogoda; on the east by Kohongahamulahena claimed by Puncha, a bund, a spill; on the south and west by Netthanehena claimed by Peduru Arachchige Punchappu of Kurunegala.



Surveyor-General's Office,
Colombo, July 21, 1916.

Scale of 4 Chains to an Inch.

G. K. THORNHILL,
for Surveyor-General.

May 11, 1917. J. M. DAVIES,
Special Officer.

Kurunegala S. O. No. 1,766.

Order under Section 2 of "The Waste Lands Ordinances of 1897, 1899, 1900, and 1903," declaring Lands to be Crown Property.

In the matter of the lands commonly called or known as Pannawamukalana, Pannawawewa (tank), &c., situate in the village of Pannawa, in the Baladora korale of the Dewamedhi hatpattu of the Kurunegala District, in the North-Western Province, and of "The Waste Lands Ordinances of 1897, 1899, 1900, and 1903."

THE notice required by section 1 of "The Waste Lands Ordinances of 1897, 1899, 1900, and 1903," having been duly published in manner prescribed by that section in respect of the above-named lands (*vide* Notice No. 6,146), and no claim having been made to the said lands or to any interest therein within the period of three months from the date specified in the said notice, I, John Murray Davies, Special Officer appointed under section 28 of the said Ordinances, under and by virtue of the powers vested in me in that behalf by section 2 of the said Ordinances, do hereby on this 12th day of May, 1917, order and declare that the said lands, as more fully described herein below, situate in the village of Pannawa, in the Baladora korale of the Dewamedhi hatpattu of the Kurunegala District, in the North-Western Province, and shown as lots 1, 2, 3, 4, 5, 6, 7, 8, 9, 10, 11, 12 in preliminary plan 1,550 and in the annexed diagram, and containing in extent 55 acres 1 rood and 13 perches, are the property of the Crown.

Description of the Lands referred to.

The following lots situated in the village of Pannawa, in the Baladora korale of the Dewamedhi hatpattu of the Kurunegala District, in the North-Western Province, as described in the annexed diagram:—

Preliminary plan 1,550.

Lot.	Name of Land.	Extent, A. R. P.	Lot.	Name of Land.	Extent, A. R. P.
1 ..	Pannawamukalana 34 3 1	9 ..	Pannawamukalana 2 0 0
2 ..	Do. 1 0 33	10 ..	Pannawawela 3 2 3
3 ..	Pannawawewa (tank) 2 1 36	11 ..	Pannawamukalana (reservation for	..
4 ..	Footpath (path) 0 1 14		Kuda-oya) 5 2 27
5 ..	Pannawawewa (tank) 2 0 24	12 ..	Part of Kuda-oya (stream) 0 3 30
6 ..	Pannawamukalana 0 2 6			
7 ..	Pannawawela 1 1 33			
8 ..	Pannawamukalana 0 1 6			
					55 1 13

and bounded as follows: on the north by the village limit of Welagama; on the east by the village limit of Korakahawetiya; on the south by part of Kuda-oya (the village limit of Maha-aturumanda); on the west by the village limit of Welagama.

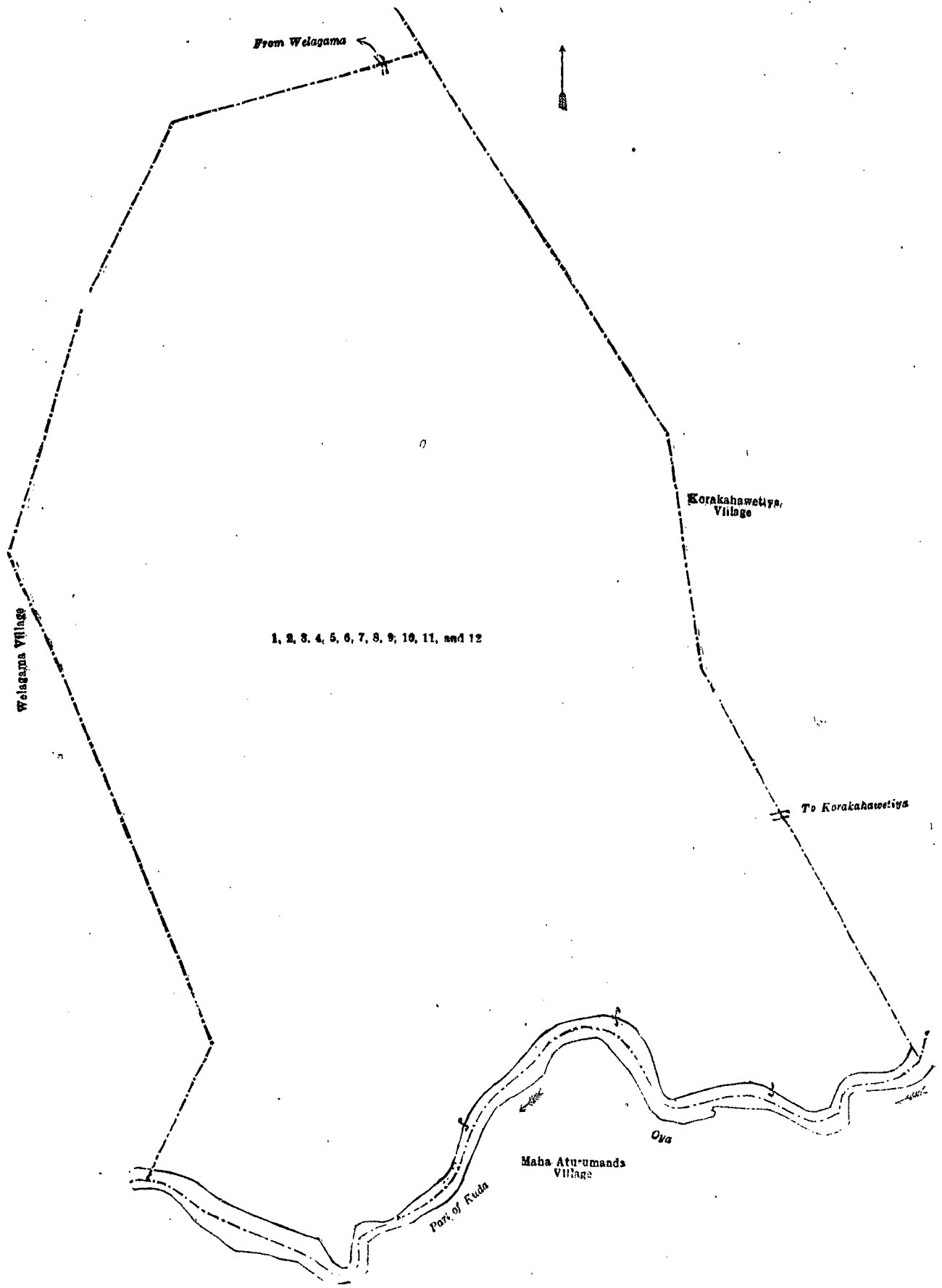
[For Diagram see page 1078.]

Kurunegala S. O. No. 1,767.

Order under Section 2 of "The Waste Lands Ordinances of 1897, 1899, 1900, and 1903," declaring Lands to be Crown Property.

In the matter of the lands commonly called or known as Bogahamulahena, Siyambalagahamulahena, &c., situate in the village of Ihala Mawihena, in the Baladora korale of the Dewamedhi hatpattu of the Kurunegala District, in the North-Western Province, and of "The Waste Lands Ordinances of 1897, 1899, 1900, and 1903."

THE notice required by section 1 of "The Waste Lands Ordinances of 1897, 1899, 1900, and 1903," having been duly published in manner prescribed by that section in respect of the above-named lands (*vide* Notice No. 6,157), and no claim having been made to the said lands or to any interest therein within the period of three months from the date specified in the said notice, I, John Murray Davies, Special Officer appointed under section 28 of the said Ordinances, under and by virtue of the powers vested in me in that behalf by section 2 of the said Ordinances, do hereby, on this 11th day of May, 1917, order and declare that the said lands, as more fully described herein below, situate in the village of Ihala Mawihena, in the Baladora korale of the Dewamedhi hatpattu of the Kurunegala District, in the North-Western Province, and shown as lots 1 and 2 in preliminary plan 1,586 and in the annexed diagram, and containing in extent 57 acres 2 roods and 13 perches, are the property of the Crown.



Surveyor-General's Office.
Colombo, March 28, 1916.

Scale of 4 Chains to an Inch.

G. K. THORNHILL
for Surveyor-General

May 12, 1917.

J. M. DAVIES,
Special Officer.

Description of the Lands referred to.

The following lots situated in the village of Ihala Mawihena, in the Baladora korale of the Dewamedhi hatpattu of the Kurunegala District, in the North-Western Province, as described in the annexed diagram :—

Preliminary plan 1,586.

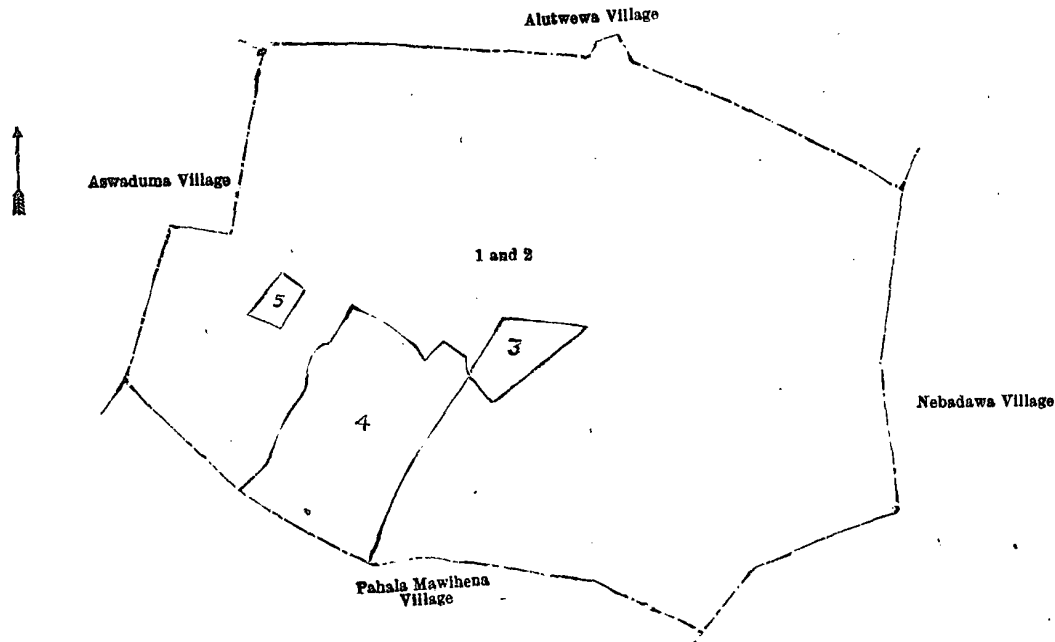
Lot.	Name of Land.	Extent, A. R. P.
1	Bogahamulahena, Siyambalagahamulahena, Ambagahamulawatta, Dangahamulahena, Ehalagahamulahena	52 2 3
2	Kumbukgahamullawewa (tank)	5 0 10
		57 2 13

and bounded as follows : on the north by the village limit of Alutwewa ; on the east by the village limit of Nebadawa ; on the south by the village limit of Nebadawa, the village limit of Pahala Mawihena ; on the west by the village limit of Aswaduma.

NOTE.—The following lots lying within the above-mentioned boundaries are excluded from this order, and their aggregate acreage of 7 acres is not included in the acreage of 57 acres 2 roods and 13 perches given above :—

Preliminary plan 1,586.

Lot.	Name of Land.	Extent, A. R. P.
3	Kongahamullawatta	0 3 32
4	Halambagahakumbura, Dangahamulakumbura	5 2 36
5	Wellagawawatta	0 1 12
		7 0 0



Surveyor-General's Office,
Colombo, February 25, 1916.

Scale of 8 Chains to an Inch.

G. K. THORNHILL,
for Surveyor-General.

May 11, 1917.

J. M. DAVIES,
Special Officer.

Kurunegala S. O. No. 1,768.

**Order under Section 2 of "The Waste Lands Ordinances of 1897, 1899, 1900, and 1903,"
declaring Lands to be Crown Property.**

In the matter of the lands commonly called or known as Pita-ela (stream), main road, &c., situate in the village of Puskoladeniya, in the Udukaha korale west of the Dambadeni hatpattu of the Kurunegala District, in the North-Western Province, and of "The Waste Lands Ordinances of 1897, 1899, 1900, and 1903."

THE notice required by section 1 of "The Waste Lands Ordinances of 1897, 1899, 1900, and 1903," having been duly published in manner prescribed by that section in respect of the above-named lands (*vide* Notice No. 6,092), and no claim having been made to the said lands or to any interest therein within the period of three months from the date specified in the said notice, I, Norman Albert Hampton, Special Officer, appointed under section 28 of the said Ordinances, under and by virtue of the powers vested in me in that behalf by section 2 of the said Ordinances, do hereby, on this 28th day of April, 1917, order and declare that the said lands, as more fully described herein below, situated in the village of Puskoladeniya, in the Udukaha korale west of the Dambadeni hatpattu of the Kurunegala District, in the North-Western Province, and shown as lots 16, 17, 18, 19, and 21 in preliminary plan 564 and in the annexed diagrams, and containing in extent 7 acres and 29 perches, are the property of the Crown.

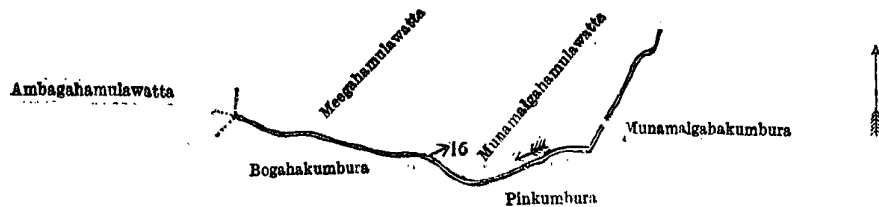
Description of the Lands referred to.

The following lots situated in the village of Puskoladeniya, in the Udukaha korale west of the Dambadeni hatpattu of the Kurunegala District, in the North-Western Province, as described in the annexed diagrams:—

I.—Preliminary plan 564.

Lot.	Name of Land.	Extent, A. R. P.
16	Pita-ela (stream)	0 0 9

and bounded as follows: on the north by Meegahamulawatta claimed by Mingapulli Radage Jamba Veda and others, Munamalgalhamulawatta claimed by Asarapulli Radage Pulinga Veda; on the east by Munamalgalhakumbura claimed by Asarapulli Radage Kiri Henaya; on the south by Pinkumbura claimed by the trustees of the Puhula Vihare, Bogahakumbura claimed by Mingapulli Radage Jamba Veda and others; on the west by Ambagahamulawatta claimed by Hitirachchi Mudiyansele Utku Menika and others, Ambagahamulawatta claimed by Edirisingha Mudiyansele Utku Banda and another.



Surveyor-General's Office,
Colombo, August 7, 1916.

Scale of 4 Chains to an Inch.

G. K. THORNHILL,
for Surveyor-General.

II.—Preliminary plan 564.

Lot.	Name of Land.	Extent, A. R. P.
17	Main road	4 0 6

and bounded as follows: on the north by T. P. 118,883, the village limit of Aturuwala; on the east by Moragollamukalana claimed by heirs of John Croos of Negombo, T. P. 118,884, T. P. 118,889, T. P. 118,890, T. P. 159,584, T. P. 159,585, T. P. 159,586, Barbarawatta (reservation for road) claimed by the Crown, Dikkumbura claimed by Kiripitige Sariel Fernando (an ela), the village limit of Paranagama; on the south by Dikkumbura claimed by Asarapulli Radage Pulinga Veda, Kurugahamulawatta claimed by Hetiarachchilage Punchirala and others, Kosgahamulawatta claimed by Hettiachchi Mudiyansele Punchirala, Leeambagahamulahenyaya (reservation for road) claimed by the Crown, T. P. 159,588, T. P. 159,587; on the west by Diyahonda-ela (the boundary of Medapattu korale east), T. P. 118,890, T. P. 118,883.

[For Diagram see page 1081.]

III.—Preliminary plan 564.

Lot.	Name of Land.	Extent, A. R. P.
18	Part of Diyahonda-ela	2 2 14

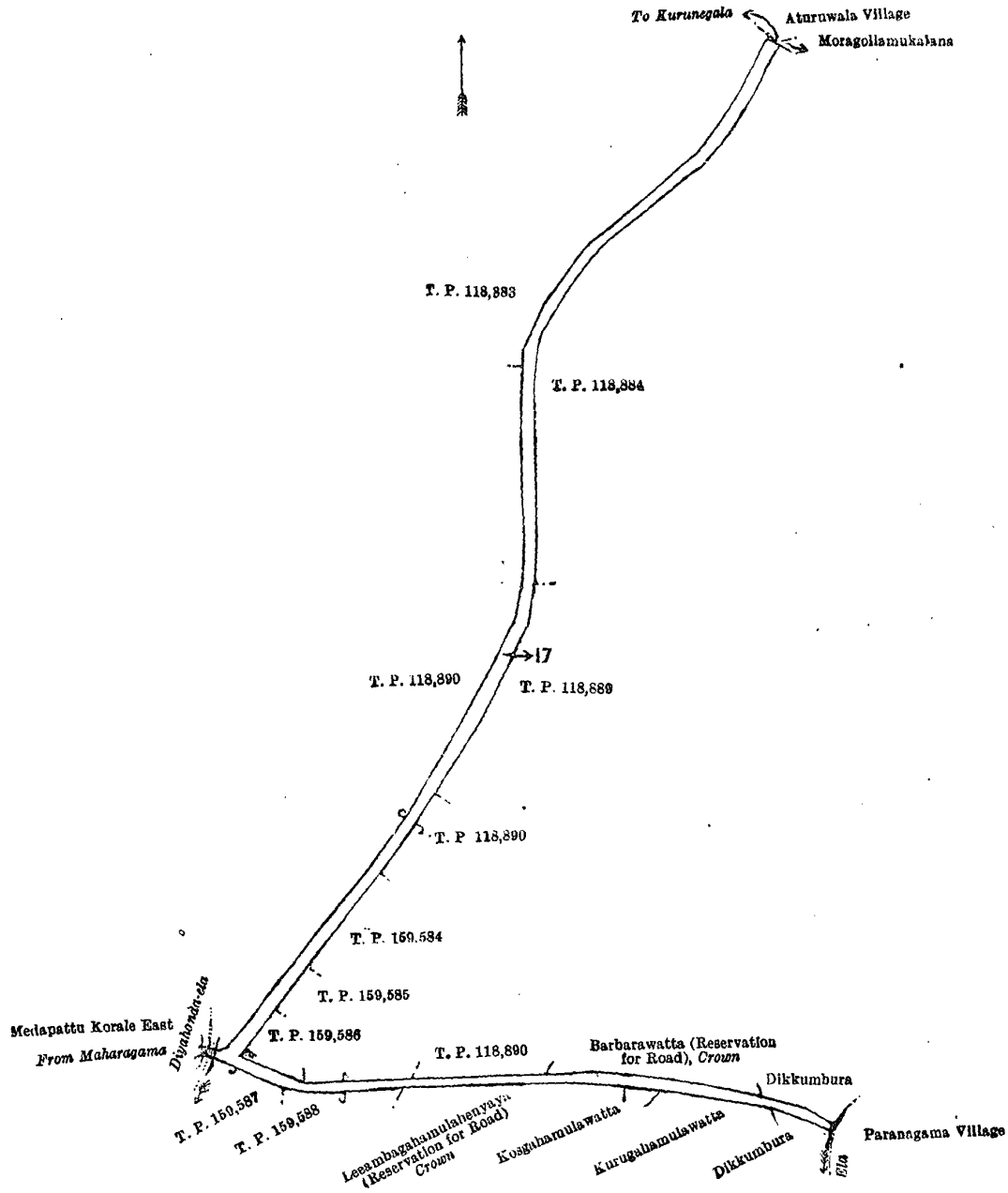
and bounded as follows: on the north by the boundary of Medapattu korale east (part of Diyahonda-ela); on the east by the village limit of Aturuwala, T. P. 118,883, T. P. 118,890, the road from Kurunegala to Alawwa, T. P. 159,587, T. P. 159,589, T. P. 159,588, Pitawelamullekumbura claimed by Sembakutti Arachchige Belin Silva Appuhamy, Kahatagahamulapillewa claimed by Hettiachchi Mudiyansele Punchirala and another, Kongahakumbura claimed by Mingapulli Radage Valanthine and others, Higgahamuladiyageluma claimed by Appuhamy Vidaneralage Ungurala Appuhamy; on the south by the village limit of Talgasmunuwa; on the west by the boundary of Medapattu korale east (part of Diyahonda-ela).

[For Diagram see page 1082.]

IV.—Preliminary plan 564.

Lot.	Name of Land.	Extent, A. R. P.
19	Gansabhawa road	0 1 28

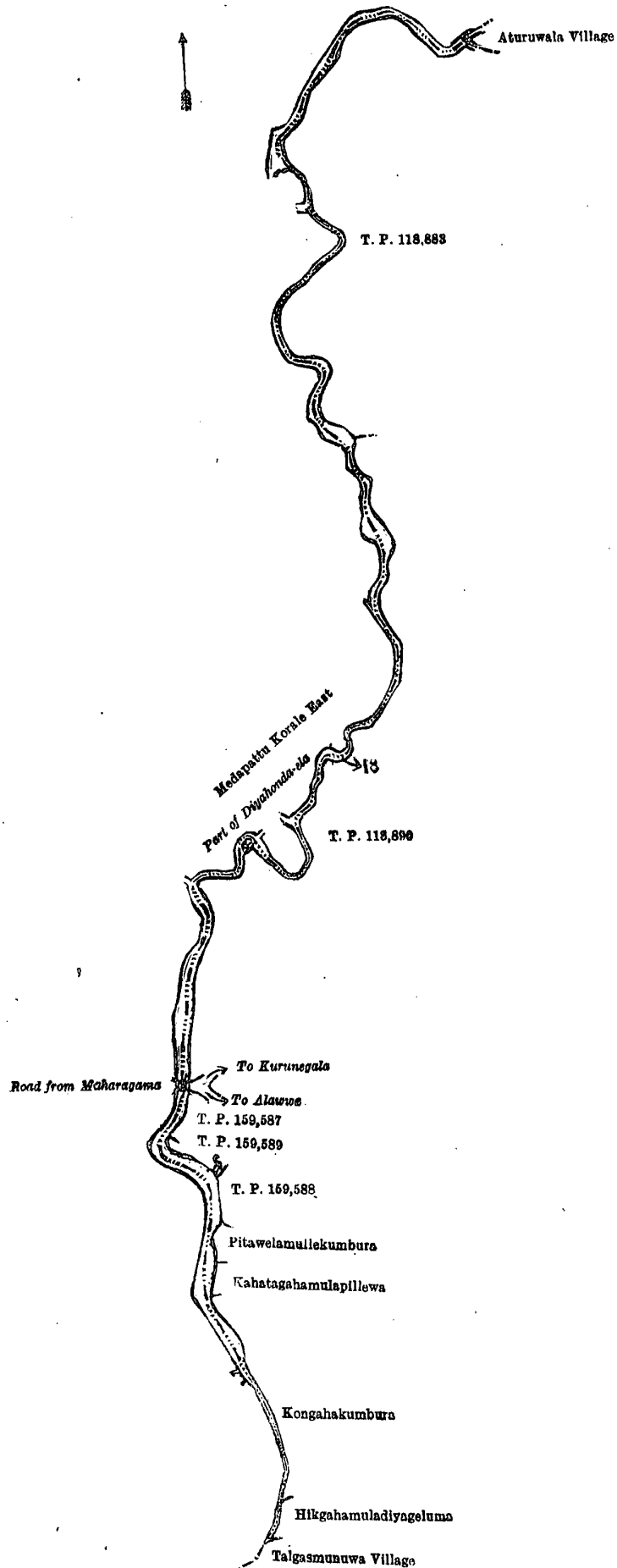
and bounded as follows: on the north by Kosgahamulakumbura claimed by Mingapulli Radage Pavisthina; on the east by Pahalawatta claimed by Mingapulli Radage Jamba and others, Narangahahena claimed by Edirisinghe Arachchilage Lewis Singho, Hapuheingodella claimed by Beling Silva Appuhamy; on the south by village limit of Talgasmunuwa (road); on the west by Kosgahamulahena claimed by Selema Lebbe Ahamadu Lebbe of Giriulla, Dawatagahamulahena claimed by Rajapaksa Achchilage Podihamy and another, Kahatagahamulahena claimed by Hiti Arachchi Mudiyansele Lama Etana and others.



Scale of 8 Chains to an Inch.

Surveyor-General's Office,
Colombo, August 7, 1916.

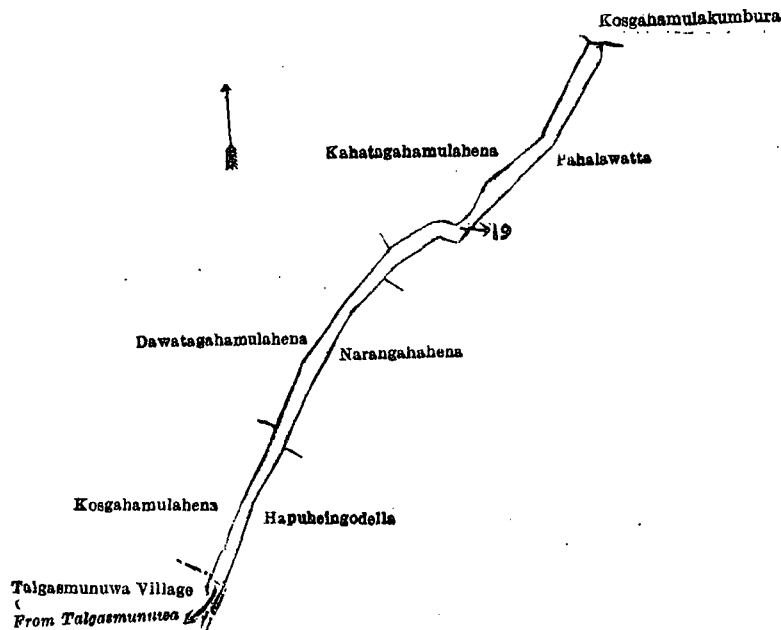
G. K. THORNHILL,
for Surveyor-General.



Surveyor-General's Office,
Colombo, August 7, 1916.

Scale of 8 Chains to an Inch.

G. K. THORNHILL,
for Surveyor-General.



Surveyor-General's Office,
Colombo, August 7, 1916.

Scale of 4 Chains to an Inch

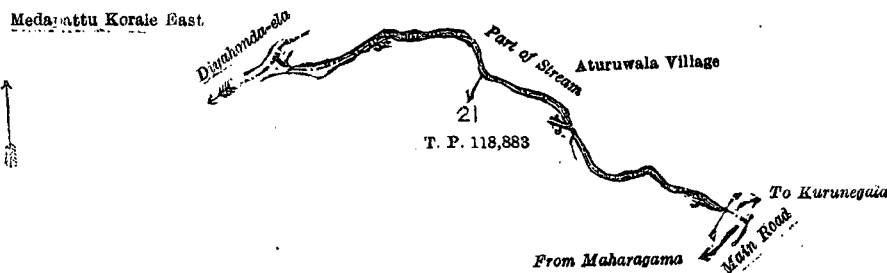
G. K. THORNHILL,
for Surveyor-General.

V.—Preliminary plan 564.

Extent, A. R. P.
0 0 12

Lot.	Name of Land.
21	Part of stream

and bounded as follows: on the north by the village limit of Aturuwala (part of stream); on the east by the main road from Kurunegala to Maharagama; on the south by T. P. 118,883; on the west by the boundary of Medapattu korale east (Diyahonda-ela).



Surveyor-General's Office,
Colombo, August 7, 1916.

Scale of 4 Chains to an Inch.

G. K. THORNHILL,
for Surveyor-General.

April 28, 1917.

N. A. HAMPTON,
Special Officer,

Uva S. O No. 2,189.

Order under Section 4, Sub-section (1), of "The Waste Lands Ordinances of 1897, 1899, 1900, and 1903," declaring Lands to be Crown Property.

In the matter of the lands commonly called or known as Bogahalandehenya, Kongahawattehena, &c., situate in the village of Alupota, in the Kandukara korale of the Buttala division, in the Province of Uva, and of "The Waste Lands Ordinances of 1897, 1899, 1900, and 1903."

WHEREAS in pursuance of section 1 of the said Ordinances it was duly notified on the 28th day of November, 1913, that if no claim to the lands commonly called or known as Bogahalandehenya, Kongahawattehena, &c., situate in the village of Alupota, in the Kandukara korale of the Buttala division, in the Province of Uva, containing in extent 793 acres 2 roods and 12 perches, and shown as lots 1, 1A, 1J, 1K, 1R, 1AB, 1AG, 1AO, 1AQ, 1AZ, 1BA, 1BB, 1BC, 1BK, 1BL, 1BM, 1BN, 1BO, 1BP, 1BQ, 1BR, 1BS, 1BT, 1BW, 1BX, 1BY, 1BZ, 1CB, 1CC, 1CD, 1CE, 1CF, 1CG, 1CH, 1CI, 1CJ, 1CK, 1CL, 1CM, 1CR, 1CS, 1CT, 1CU, 1CV, 1CW, 1CY, 1CZ, 1DF, 1DG, 1DI, 1DJ, 1DK, 1DN, 1DO, 1DP, 1DQ, 1DR, 1DT, 1DV, 1DW, 1DX, 1DY, 1DZ, 1EA, 1EB, 34A, 34B, 66B, 66½, 67, 68, 68½, 69D, 69E, and 69½ in preliminary plan 210 and in the annexed diagram, was made to John Murray Davies, Special Officer appointed under section 28 of the said Ordinances, within the period of three months from the date specified in such notice, such lands would be declared the property of the Crown, and dealt with on account of the Crown (*vide* Notice No. 5,079):

And whereas (1) Alupota Walauwe Hantana Mudiyansele Sudu Bandara, (2) ditto Medduma Kumarihamy, (3) ditto Kumarihamy, and (4) ditto Heen Kumarihamy made claim thereto; and whereas (5) Alutwalauwe Abeykoon Mudiyansele Bandara Menika, (6) Alutgedera Hantana Mudiyansele Appuhamy, (7) Andra Henedige Don James, (8) Senanayaka Mudiyansele Mohottihamy, (9) Medagedera Sudu Banda, (10) Hantana Mudiyansele Sudu Banda, (11) Alupota Walauwe Panadura Mudiyansele Wannaku Banda, (12) Kendalanda Konara Mudiyansele Ukku Banda, and (13) Medagedera Jayasinha Mudiyansele Appuhamy Gamarala made claim to the above-mentioned lots 1, 1BK, 1BL, 1BM, 1BN, 1BO, 1BP, 1BQ, 1BR, 1BS, 1BT, 1BW, 1BX, 1BY, 1BZ, 1CB, 1CC, 1CD, 1CE, 1CF, 1CG, 1CH, 1CI, 1CJ, 1CK, 1CL, 1CM, 1CR, 1CS, 1CT, 1CU, 1CV, 1CW, 1CY, 1CZ, 1DF, 1DG, 1DI, 1DJ, 1DK, 1DN, 1DO, 1DP, 1DQ, 1DR, 1DT, 1DV, 1DW, 1DX, 1DY, 1DZ, 1EA, 1EB; and whereas the said 1st and 4th claimants by two agreements dated

the 5th day of March, 1914, in consideration of (a) being declared the owners of 20 acres more or less and 7 acres more or less, respectively, of lot 1 of the notice and of the block survey preliminary plan 210, now shown as lots 1DS, 1DU, and 1CP, and lot 1DD, respectively, on the same block survey preliminary plan, (b) being declared the purchasers of 25 acres more or less and 1 acre more or less, respectively, of lot 1 of the same notice and block survey preliminary plan, now included in the above-mentioned lot 1 of this order, upon their payment of Rs. 187.50 and Rs. 7.50, on or before the 12th day of June, 1914, withdrew their claims to the remainder of the said lot 1 and to the said lots 1A, 1J, 1K, 1R, 1AB, 1AG, 1AO, 1AQ, 1AZ, 1BA, 1BB, 1BC, 1BK, 1BL, 1BM, 1BN, 1BO, 1BP, 1BQ, 1BR, 1BS, 1BT, 1BW, 1BX, 1BY, 1BZ, 1CB, 1CC, 1CD, 1CE, 1CF, 1CG, 1CH, 1CI, 1CJ, 1CK, 1CL, 1CM, 1CN, 1CS, 1CT, 1CU, 1CV, 1CW, 1CY, 1CZ, 1DF, 1DG, 1DI, 1DJ, 1DK, 1DN, 1DO, 1DP, 1DQ, 1DR, 1DI, 1DV, 1DW, 1DX, 1DY, 1DZ, 1EA, 1EB, 34A, 34B, 66B, 66½, 67, 68, 68½, 69D, 69E, and 69½ of this order, and whereas it was further agreed by the same agreements that in default of the payment of the said sums of Rs. 187.50 and Rs. 7.50 by the due date, their claims to the said 25 acres more or less and 1 acre more or less should also be considered to have been withdrawn and the said two portions of land should be declared the property of the Crown, and whereas the said claimants failed to make the said payments by the due date; and whereas the said 2nd and 3rd claimants by two agreements dated the 5th day of March, 1914, in consideration of each of them being declared the owner of 7 acres more or less of lot 1 of the notice and of the block survey preliminary plan 210, now shown as lots 1DC and 1DB, respectively, on the same block survey preliminary plan, withdrew their claims to the said lots 1, 1A, 1J, 1K, 1R, 1AB, 1AG, 1AO, 1AQ, 1AZ, 1BA, 1BB, 1BC, 1BK, 1BL, 1BM, 1BN, 1BO, 1BP, 1BQ, 1BR, 1BS, 1BT, 1BW, 1BX, 1BY, 1BZ, 1CB, 1CC, 1CD, 1CE, 1CF, 1CG, 1CH, 1CI, 1CJ, 1CK, 1CL, 1CM, 1CN, 1CS, 1CT, 1CU, 1CV, 1CW, 1CY, 1CZ, 1DF, 1DG, 1DI, 1DJ, 1DK, 1DN, 1DO, 1DP, 1DQ, 1DR, 1DI, 1DV, 1DW, 1DX, 1DY, 1DZ, 1EA, 1EB, 34A, 34B, 66B, 66½, 67, 68, 68½, 69D, 69E, and 69½; and whereas the said 5th, 6th, 9th, 11th, and 12th claimants by five agreements dated the 5th day of March, 1914, in consideration of (a) their being declared the owners of 15 acres more or less, 5 acres more or less, 8 acres more or less, 1 acre more or less, and 3 acres more or less, respectively, of lot 1 of the notice and of the block survey preliminary plan 210, now shown as lots 1DE, 1DH, 1DA, 1CO, and 1CA, respectively, on the same block survey preliminary plan, (b) their being declared the purchasers of 25 acres more or less, 2 acres more or less, 10 acres more or less, 10 acres more or less, and 5 acres more or less, respectively, of lot 1 of the same notice and block survey preliminary plan, now included in the above-mentioned lots 1, 1EA, 1EB of this order and 1 CQ on block survey preliminary plan 210, upon payment of Rs. 187.50, Rs. 15, Rs. 75, Rs. 75, and Rs. 37.50, respectively, on or before the 12th day of June, 1914, withdrew their claims to the said lots 1, 1BK, 1BL, 1BM, 1BN, 1BO, 1BP, 1BQ, 1BR, 1BS, 1BT, 1BW, 1BX, 1BY, 1BZ, 1CB, 1CC, 1CD, 1CE, 1CF, 1CG, 1CH, 1CI, 1CJ, 1CK, 1CL, 1CM, 1CN, 1CS, 1CT, 1CU, 1CV, 1CW, 1CY, 1CZ, 1DF, 1DG, 1DI, 1DJ, 1DK, 1DN, 1DO, 1DP, 1DQ, 1DR, 1DT, 1DV, 1DW, 1DX, 1DY, 1DZ, 1EA, 1EB of this order, except those portions of land of which they were to be declared the purchasers of, and whereas it was further agreed by the said five agreements that in default of payment of the said sums of Rs. 187.50, Rs. 15, Rs. 75, Rs. 75, and Rs. 37.50 by the due date, the claim of the said 5th, 6th, 9th, 11th, and 12th claimants to the said portions of land, of which they were to be declared the purchasers of, should be considered to have been withdrawn and the said portions of land should be declared the property of the Crown, and whereas the said claimants failed to make the said payments by the due date; and whereas the said 7th claimant by an agreement dated the 5th day of March, 1914, in consideration of being declared the purchaser of 5 acres more or less of lot 1 of the notice and of the block survey preliminary plan 210, now shown as lot 1CN on the same block survey preliminary plan, for the sum of Rs. 37.50; the said 8th and 10th claimants by two agreements dated the 5th day of March, 1914, in consideration of (a) being declared the owners of 3 acres more or less and 5 acres more or less, respectively, of lot 1 of the same notice and block survey preliminary plan, now shown as lots 1BU and 1DM, respectively, on the same block survey preliminary plan, (b) being declared the purchasers of 2 acres more or less and 5 acres more or less, respectively, of the same lot 1, now shown as lots 1BV and 1DL, respectively, on the same block survey preliminary plan, for Rs. 15 and Rs. 37.50, respectively; and the said 13th claimant by an agreement dated the 6th day of March, 1914, in consideration of being declared the owner of 1 acre more or less of lot 1 of the same notice and block survey preliminary plan, now shown as lot 1CX on the same block survey preliminary plan, withdrew their claims to the above-mentioned lots 1, 1BK, 1BL, 1BM, 1BN, 1BO, 1BP, 1BQ, 1BR, 1BS, 1BT, 1BW, 1BX, 1BY, 1BZ, 1CB, 1CC, 1CD, 1CE, 1CF, 1CG, 1CH, 1CI, 1CJ, 1CK, 1CL, 1CM, 1CN, 1CS, 1CT, 1CU, 1CV, 1CW, 1CY, 1CZ, 1DF, 1DG, 1DI, 1DJ, 1DK, 1DN, 1DO, 1DP, 1DQ, 1DR, 1DT, 1DV, 1DW, 1DX, 1DY, 1DZ, 1EA, and 1EB of this order, I, John Murray Davies, the aforesaid Special Officer, under and by virtue of the powers vested in me in that behalf by section 4 of the Ordinances, do hereby, on this 19th day of January, 1917, order and declare, under section 4, sub-section (1), of the said Ordinances, that the said lands, as more fully described herein below, are the property of the Crown.

Description of the Lands referred to.

The following lots situated in the village of Alupota, in the Kandukara korale of the Buttala division, in the Province of Uva, as described in the annexed diagram:—

Preliminary plan 210.

Lot.	Name of Land.	Extent.	A.	R.	P.	Lot.	Name of Land.	Extent.	A.	R.	P.
I	Bogahalandehenya	..	374	2	30	1BQ	Hapugaslandehena	..	1	0	24
1A	Kongahawattihena (reservation for stream and road)	..	0	2	34	1BR	Do. (reservation for ara)	..	6	3	25
1J	Kongahamullehena (reservation for stream)	..	0	2	31	1BS	Iluksmullehenya	..	12	2	36
1K	Meeralagodahena (do.)	..	0	2	39	1BT	Do.	..	7	2	12
1R	Kehelwattihena (reservation for Gansabhawa road)	..	0	0	18	1BW	Madawalahenyaya	..	1	0	18
1AB	Polgahahena (do.)	..	0	0	9	1BX	Do.	..	2	3	4
1AG	Kudugalhena (reservation for minor road)	..	4	1	22	1BY	Lindapitiyehena (reservation for road)	..	0	1	15
1AO	Lindagahapitiyehena (reservation for road)	..	0	0	5	1BZ	Do.	..	2	1	39
1AQ	Metiwalhena (reservation for channel)	..	0	1	13	1CB	Madawalahenyaya	..	2	1	0
1AZ	Lindagahapitiyehena (do.)	..	0	2	39	1CC	Do.	..	1	3	36
1BA	Do. (do.)	..	0	0	3	1CD	Hapugaslandehenya	..	4	0	13
1BB	Kolongahahena (reservation for road)	..	0	0	25	1CE	Kotugodella alias Hapugaslandehenyaya	..	2	0	26
1BC	Pitiyagederahena (reservation for Gansabhawa road)	..	0	0	24	1CF	Do.	..	1	0	17
1BK	Hapugaslandehena	..	1	3	26	1CG	Do.	..	1	0	0
1BL	Do.	..	2	0	17	1CH	Maligatenna	..	2	0	13
1BM	Do.	..	2	0	1	1CI	Kotugodella alias Hapugaslandehenyaya	..	1	0	13
1BN	Do.	..	2	0	34	1CJ	Do.	..	2	0	20
1BO	Do.	..	2	0	27	1CK	Purukoratuwehena, Kotugodella, and Hapugaslandehena (reservation for road)	..	2	3	21
1BP	Do.	..	3	0	4	1CL	Purukotuwehena	..	1	0	5
						1CM	Do.	..	1	0	2
						1CR	Maligagodella	..	1	0	5

Lot.	Name of Land.	Extent.	A.	R.	P.	Lot.	Name of Land.	Extent.	A.	R.	P.
1CS	Maligagodella	..	1	0	2	1DX	Bogahalandehenyaya	..	1	2	5
1CT	Bogahapitiyehena	..	1	3	5	1DY	Purukotuwehena (reservation for new road)	..	0	0	34
1CU	Do.	..	0	0	25	1DZ	Hapugaslandehena (do.)	..	0	1	22
1CV	Amunuketiyehehena	..	0	0	12	1EA	Bogahalandehenyaya	..	142	2	26
1CW	Do.	..	1	3	38	1EB	Kirawanawehehenyaya	..	153	2	15
1CY	Kadugalahenyaya (reservation for oya and road)	..	0	2	7	34A	Thanawattehena (reservation for road)	..	0	0	3
1CZ	Weligodahena (reservation for oya)	..	1	2	23	34B	Ellitagahawattehena (reservation for channel)	..	0	0	15
1DF	Hingurugalehenyaya (do.)	..	4	3	16	66B	Bogahalandehena (reservation for road)	..	0	0	9
1DG	Gegawalandehenyaya	..	5	1	14	66½	Kolongaslandehena (do.)	..	0	0	34
1DI	Pahalawattehena (reservation for ara)	..	0	2	9	67	Ambalangawahena	..	3	0	10
1DJ	Do. (reservation for path)	..	0	1	12	68	Paraluketiya	..	6	2	22
1DK	Do.	..	2	0	6	68½	Kalagahahena	..	0	0	3
1DN	Gegawalandehenyaya	..	5	0	7	69D	Medawalahena (reservation for road)	..	0	0	16
1DO	Do. (reservation for ara)	..	0	1	10	69E	Kandalandehena (do.)	..	0	0	23
1DP	Do. (reservation for path)	..	0	0	16	69½	Lindagawahena (do.)	..	0	0	5
1DQ	Kehelhena (do.)	..	0	0	11						
1DR	Do.	..	1	0	8						
1DT	Bogahalandehenyaya (reservation for path)	..	0	2	4						
1DV	Do.	..	2	0	9						
1DW	Do. (reservation for oya)	..	0	0	31				793	2	12

and bounded as follows: on the north by the village limits of Karanda and Karawita (Kuda-oya); on the east by the village limit of Karawita (Kuda-oya), the village limit of Pussellewa; on the south by the village limit of Madugahapattiya (Wekande-ara, Mala-ara, Dewata-ara), the village limit of Kalagahakiwala; on the west by the village limits of Wasipone and Talawatta, the village limit of Talawatta (Kuda-oya), the village limit of Galloba.

NOTE—The following lots lying within the above boundaries are excluded from this order, and their aggregate acreage of 323 acres 1 rood and 26.75 perches is not included in the acreage of 793 acres 2 roods and 12 perches, given above:—

Preliminary plan 210.

Lot.	Name of Land.	Extent.	A.	R.	P.	Lot.	Name of Land.	Extent.	A.	R.	P.
2	Waradamukalana	..	1	1	11	B 1T	Talgaswattehena (T. P. 291,519)	..	0	1	2
6	Moragumunumukalana	..	3	2	36	B 1U	Divulgahawattehena (T. P. 297,384)	..	0	1	39
28	Islet	..	0	0	18	B 1V	Udawatta (T. P. 297,385)	..	0	1	12
33	Mirahalgodamukalana	..	0	0	39	B 1W	Kalagahahena	..	2	1	15
48	Moragaharuppemukalana	..	2	1	28	B 1X	Palapitiyehena	..	1	1	0
77	Godapatana	..	1	0	21	B 1Z	Pitiyagederahena (T. P. 302,929)	..	1	1	39
80	Dawatamukalana	..	0	3	36	B 1AA	Bogahamullehena	..	1	0	24
1DB	Weligodahena	..	7	0	0	B 1BG	Pitiyagederahena (T. P. 302,929)	..	0	2	3
1DC	Gamagederavattehena	..	7	0	20	B 1BJ	Yahalawattehena	..	1	1	30
1DE	Hingurugalehenyaya	..	15	0	4	B 1DH	Gegawalandehenyaya	..	5	0	4
1CX	Kudugalhenyaya	..	1	0	8	B 1DL	Do.	..	5	0	4
A 1B	Kongahawattehena (T. P. 291,395)	..	0	1	23	B 1DM	Do.	..	5	0	3
A 1C	Batalawatta	..	0	1	11	B 1DS	Bogahalandehenyaya	..	5	1	30
A 1D	Galbodahena (T. P. 293,373) (reservation for stream)	..	0	0	12	B 1DU	Do.	..	4	2	16
A 1E	Galbodawattehena (T. P. 297,373)	..	0	2	25	B 36	Thalagaha-arawewatta	..	0	0	18
A 1F	Kongahamullewatta (T. P. 297,382)	..	1	0	18	B 37	Mulathagederawatta	..	0	3	11
A 1G	Kongasmullewattehena (T. P. 297,374)	..	0	3	7	B 38	Ritigahawatta	..	0	2	3
A 1H	Budugahapitiyahena (T. P. 297,371)	..	0	2	18	B 41	Amugederawatta and Badullagederawatta	..	1	1	3
A 1I	Madamahena	..	0	2	19	B 42	Thalagaha-arawekumbura, Mahawelakumbura, Wahumpurakumbura, and Kahataellakumbura	..	15	2	24
A 1L	Meeralagodahena	..	1	3	23	B 43	Bokotuwehena	..	0	1	12
A 1M	Madamahena	..	0	3	28	B 44	Kohowilagederawatta	..	0	2	38
A 1N	Meeralagodahena (T. P. 297,386)	..	0	2	36	B 45	Radigewatta alias Kogahawatta	..	0	3	26
A 1O	Do.	..	0	2	19	B 46	Radigewattehena (T. P. 311,886)	..	0	2	7
A 1P	Gahagawahena	..	0	1	34	B 12	Alutgederawattehena	..	0	0	30
A 3	Kongahamullewatta	..	0	1	9	B 13	Diulgahawatta, Alutgederawatta, Diulgahamadawalawatta, Udawatta, Diulgaswatta, and Meegaswatta	..	2	3	35
A 3A	Galbodawatta	..	0	0	24	B 14	Bukelemukalana	..	3	1	18
A 4	Do.	..	0	0	8	B 15	Peella-arawepillewa	..	0	0	3
A 5	Do.	..	0	2	13	B 16	Metiwalawatta	..	0	1	6
A 7	Heenarawekumbura (T. P. 213,552)	..	1	1	12	B 17	Peellearawa	..	0	2	5
A 7½	Hena-arawekumbura	..	0	0	6	B 18	Medagederawatta, Pahalawatta, Pussellawagederawatta, and Helagederawatta	..	2	2	6
A 7½A	Do.	..	0	0	6	B 19	Kogahawatta (T. P. 313,059)	..	0	1	17
A 8	Ambagahahena	..	0	1	6	B 20	Puwakgahamullewattekumbura, Galtumbegawakumbura, Galtumbegederakumbura, Paragahayatakumbura, Udaturakumbura, Tut-tiriarawekumbura	..	10	3	0
A 9	Ambagahawatta, Madamewatta, Budugahapitiyewatta	..	3	0	20	B 21	Pitiyagederawatta (T. P. 302,929)	..	0	0	16
A 10	Madamahenewatta	..	0	0	36	B 22	Walauwchenewatta	..	0	2	0
A 10A	Do. (reservation for stream and road)	..	0	1	11	B 22A	Pitiyagederawatta (T. P. 302,929)	..	0	0	11
A 10B	Do.	..	0	1	5	B 23	Hena-arawewatta	..	0	0	9
A 10C	Do.	..	0	1	14	B 24	Asweddumearawa	..	1	0	29
A 10D	Do.	..	0	2	21	B 25	Pahalapitiya-arawekumbura	..	1	0	8
A 10E	Do.	..	0	1	20						
A 10F	Do. (reservation for road)	..	0	0	2						
A 10G	Do. (do.)	..	0	0	10						
A 11	Bogahawatta	..	0	0	22						
A 1BF	Madamahena	..	0	0	8						
B 1Q	Kehelwattehena (T. P. 291,520)	..	0	1	37						
B 1S	Do.	..	0	2	26						

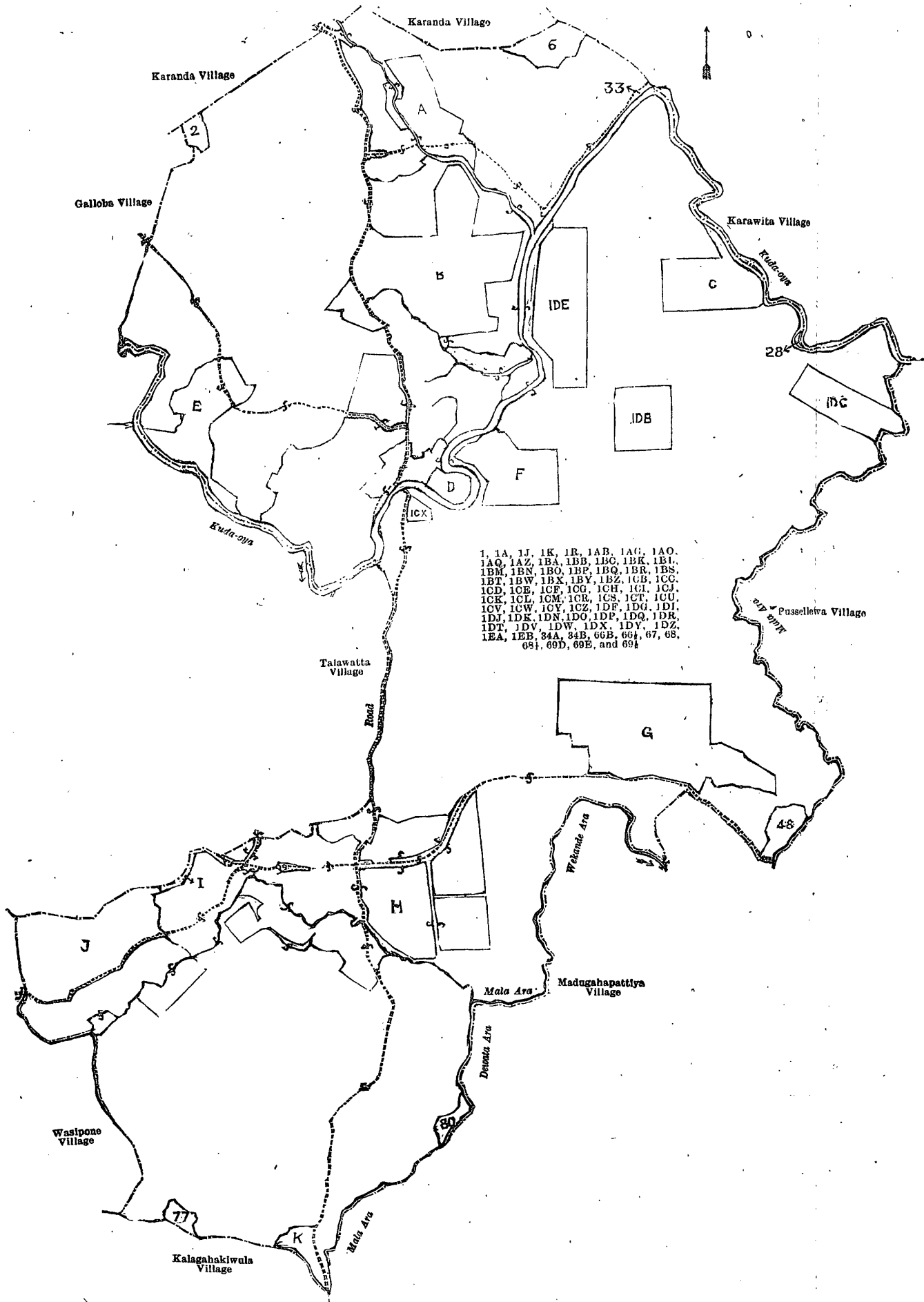
Lot.	Name of Land.	Extent.	A.	R.	P.	Lot.	Name of Land.	Extent.	A.	R.	P.
B 26	Pahalapitiya-arawewatta	..	0	0	5	H 58	Lindagahapitiyahenewatta (T.P. 292,592)	..	0	0	10
B 30	Tuttiriarawewetiya	..	0	0	34	H 58A	Lindagahapitiyahenewatta (reservation for channel)	..	0	0	16
B 31	Mulatakumburewetiya	..	0	0	39	H 59	Ambawatta	..	1	0	36
B 32	Idamewatta, Puhulkotuwe-watta, and Walauwewatta	..	3	1	20	H 60	Ambawattealuthkella (T. P. 311,983)	..	0	1	30
B 34	Elliyaagahawatta	..	0	3	28	H 61	Kosgahamulawatta	..	0	1	32
B 34C	Idamewatta	..	0	0	26	H 61½	Do. (reservation for road)	..	0	0	14
C 27	T. P. 213,555	..	1	2	20	H 61½A	Do. (do.)	..	0	0	2
C 27½	Katupilamulla-arawehena (encroachment by T. P. 231,555)	..	0	1	38	H 61½B	Do. (do.)	..	0	0	1
C 27¾	Katupilamulla-arawa	..	0	2	0	H 62	Kosgahamulahenewatta	..	0	0	14
C 27¾A	Pahalawattehena	..	0	0	18	H 62½	Kosgahahenewatta (reservation for road)	..	0	0	6
C 1DD	Do.	..	6	3	32	H 62½A	Do. (do.)	..	0	0	3
D 35	T. P. 132,536	..	2	0	3	H 63	Iskolesellampittaniya	..	0	0	37
D 35½	Deiyanearawa	..	0	0	13	H 64	Bogaswatta (T. P. 311,984)	..	1	3	34
E 39	Andayamepatana	..	0	1	38	H 64½	Alakolamadamukalana	..	0	0	3
E 40	Andayamemukalana	..	12	0	17	H 65	Nugagahahenewatta	..	0	3	25
F 1V	Weligodahenewatta	..	0	3	4	H 65½	Kolongahahenewatta (reservation for road)	..	0	0	26
F 1DA	Weligodahena	..	8	0	19	H 65½A	Do. (do.)	..	0	0	1
F 29	Weligodahenewatta	..	0	1	4	H 65½	Do. (do.)	..	0	0	33
F 29A	Weligodahena (reservation for stream)	..	0	0	29	H 66	Bogahalandehena	..	0	2	25
G 1CN	Purukotuwehena	..	5	0	0	H 66A	Do.	..	0	0	11
G 1CO	Do.	..	1	0	12	H 68½	Paraluketiyemukalana (reservation for road)	..	0	0	6
G 1CP	Do.	..	10	0	16	H 68½A	Do. (do.)	..	0	0	4
G 1CQ	Do. (T. P. 320,815)	..	10	0	18	H 1BD	Bogahahena (T. P. 292,593)	..	0	2	38
G 47	Kalugalgodamukalana	..	3	3	30	H 1BE	Kudugalhena (T. P. 292,248)	..	0	1	5
H 1AC	Kudugalhena	..	1	2	10	H 1BH	Metiwalhena (T. P. 292,249)	..	0	0	27
H 1AD	Do.	..	1	1	7	H 1BI	Kolongahahena	..	1	0	8
H 1AE	Do. (T. P. 292,590)	..	0	3	35	H 1BU	Ilukmullehenyaya	..	3	0	11
H 1AF	Do.	..	0	3	12	H 1BV	Do.	..	2	0	16
H 1AH	Hapugaslandehena	..	2	0	12	I 67½	Ambalangawahena (reservation for road)	..	0	1	22
H 1AI	Do. (T. P. 291,517)	..	1	3	34	I 68½	Paraluketiyemukalana (reservation for road)	..	0	0	20.75
H 1AJ	Do.	..	1	3	21	J 69	Kandalandehenawatta, Madawelahenyaya, Alagahamullehena, Siyambalagaslandehena and Lindagawahenewatta	..	18	3	12
H 1AK	Do.	..	1	0	20	J 69A	Kandalandehenewatta	..	1	1	13
H 1AL	Do.	..	3	1	17	J 69B	Siyambalagaslandehena	..	1	2	3
H 1AM	Do.	..	3	3	37	J 69C	Lindagawahena	..	1	1	26
H 1AN	Do.	..	4	0	1	J 70	Kandalandehenewatta	..	1	0	38
H 1AP	Lindagahapitiyehena	..	1	0	38	J 71	Kandalandewatta and Kitulgaswatta	..	2	0	15
H 1AR	Metiwalhena	..	0	2	26	J 72	Veralugahawattehena	..	1	0	6
H 1AS	Suriyagahawattehena (T. P. 291,370)	..	0	1	10	J 72A	Kithulgaswatta	..	0	3	20
H 1AT	Kolongahahena (T. P. 291,371)	..	0	1	16	J 72B	Polgaswatta	..	0	2	25
H 1AU	Do. (T. P. 291,372)	..	1	1	20	J 73	Do.	..	0	2	23
H 1AV	Kolongahamullehena (T. P. 291,373)	..	0	1	34	J 74	Siyambalagaslandehenewatta	..	0	2	2
H 1AW	Do. (T. P. 292,599)	..	0	0	23	J 75	Do.	..	0	2	11
H 1AX	Lindagahapitiyehena (T. P. 292,598)	..	0	3	12	J 76	Unapandurewatta	..	0	3	16
H 1AY	Do.	..	0	3	29	J 1CA	Annasigederawattehena	..	3	0	20
H 49	Kalugalheewatta	..	0	1	36	K 78	Horabokkemukalana	..	0	1	26
H 50	Bogahalangnawatta (T.P. 292,593)	..	1	2	14	K 79	Horabokkewatta	..	1	3	24
H 51	Iskolewatta	..	0	0	30		Roads	..	5	3	39
H 52	Kosgahawatta (T. P. 292,593)	..	3	2	33		Streams	..	18	0	4
H 53	Suriyagahawatta	..	0	3	28						
H 54	Badalkumburearawa	..	3	0	11						
H 55	Kongawattae	..	0	1	7						
H 56	Metiwalhenewatta	..	0	2	29						
H 56A	Do.	..	0	0	8						
H 57	Ambawatta (T. P. 292,592)	..	0	0	38						
H 57A	Do. (T. P. 292,598)	..	0	0	5						
H 57B	Do. (reservation for channel)	..	0	0	25						
									323	1	26.75

[For Diagram see page 1087.]

Order under Section 2 of "The Waste Lands Ordinances of 1897, 1899, 1900, and 1903," declaring Land to be Crown Property.

In the matter of the land commonly called and known as Kendehenawatta (reservation for road), situate in the village of Dedigomuwa, in Palle pattu of Hewagam korale, in the Colombo District of the Western Province, and of "The Waste Lands Ordinances of 1897, 1899, 1900, and 1903."

THE notice required by section 1 of "The Waste Lands Ordinances of 1897, 1899, 1900, and 1903," having been duly published in manner prescribed by that section in respect of the above-named land (*vide* Notice No. 6,127), and no claim having been made to the said land or to any interest therein within the period of three months from the date specified in the said notice, I, William Kenneth Hunter Campbell, Assistant Government Agent, Colombo and Negombo Districts, under and by virtue of the powers vested in me in that behalf by section 2 of the said Ordinances, do hereby, on this 23rd day of April, 1917, order and declare that the said land, as more fully described herein below, situate in the village of Dedigomuwa, in Palle pattu of Hewagam korale, in the Colombo District of the Western Province, and shown as lot 1 in preliminary plan 16,010 and in the annexed diagram, and containing in extent 9 perches, is the property of the Crown.



Surveyor-General's Office,
Colombo, November 21, 1916.

Scale of 16 Chains to an Inch.

G. K. THORNHILL,
for Surveyor-General.

January 19, 1917.

J. M. DAVIES,
Special Officer.

Description of the Land referred to.

The following lot situated in the village of Dedigomuwa, in Falle pattu of Hewagam korale, in the Colombo District of the Western Province, as described in the annexed diagram:—

Preliminary plan 16,010.

Lot.	Name of Land.	Extent, A. R. P.
1	Kendehenawatta (reservation for road)	0 0 9

and bounded as follows: on the north by a road from Ranala to Dedigomuwa junction; on the north-east by Nugawaralanda reserve; on the south by Kendehenawatta, Crown land; on the south-west by land depicted in title plan No. 243,449; and on the north-west by a road from Ranala to Dedigomuwa junction.



Surveyor-General's Office,
Colombo, October 18, 1915.

Scale of 4 Chains to an Inch.

C. R. LUNDIE,
for Acting Surveyor-General.

W. K. H. CAMPBELL,
Assistant Government Agent,
Colombo and Negombo Districts.

April 23, 1917.

Order under Section 2 of "The Waste Lands Ordinances of 1897, 1899, 1900, and 1903," declaring Lands to be Crown Property.

In the matter of the lands commonly called and known as Kahatagahawatta (reservation for a road) and Tennapitalanda (reservation for road), situate in the village of Malagala, in Meda pattu of Hewagam korale, in the Colombo District of the Western Province, and of "The Waste Lands Ordinances of 1897, 1899, 1900, and 1903."

THE notice required by section 1 of "The Waste Lands Ordinances of 1897, 1899, 1900, and 1903," having been duly published in manner prescribed by that section in respect of the above-named lands (*vide* Notice No. 6,128), and no claim having been made to the said lands or to any interest therein within the period of three months from the date specified in the said notice, I, William Kenneth Hunter Campbell, Assistant Government Agent, Colombo and Negombo Districts, under and by virtue of the powers vested in me in that behalf by section 2 of the said Ordinances, do hereby, on this 23rd day of April, 1917, order and declare that the said lands, as more fully described herein below, situate in the village of Malagala, in Meda pattu of Hewagam korale, in the Colombo District of the Western Province, and shown as lots 1, 6, and 10 in preliminary plan 16,179 and in the annexed diagrams, and containing in extent 27 perches, are the property of the Crown.

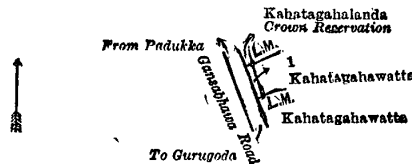
Description of the Lands referred to.

The following lots situated in the village of Malagala, in Meda pattu of Hewagam korale, in the Colombo District of the Western Province, as described in the annexed diagrams:—

I.—Preliminary plan 16,179.

Lot.	Name of Land.	Extent, A. R. P.
1	Kahatagahawatta (reservation for road)	0 0 2

and bounded as follows: on the north-east by Kahatagahawatta sold by the Crown to D. Don Elias Vedarala of Katawela; on the south-east by Kahatagahawatta settled on D. Don Elias Vedarala of Katawela; on the south-west by Gansabhawa road from Padukka to Gurugoda; and on the north-west by Kahatagahalanda, Crown reservation.



Surveyor-General's Office,
Colombo, November 1, 1916.

Scale of 4 Chains to an Inch.

C. R. LUNDIE,
for Surveyor-General.

II.—Preliminary plan 16,179.

Lot.	Name of Land.	Extent, A. R. P.
6	Kahatagahawatta (reservation for road)	0 0 6

and bounded as follows: on the north-east by Kahatagahawatta sold by the Crown to J. Someneris Appu of Malagala; on the south-east by land depicted in title plan No. 193,725; on the south-west by Gansabhawa road from Padukka to Hurugoda; and on the north-west by Kahatagahawatta claimed by B. Agonis.



Surveyor-General's Office,
Colombo, November 1, 1916.

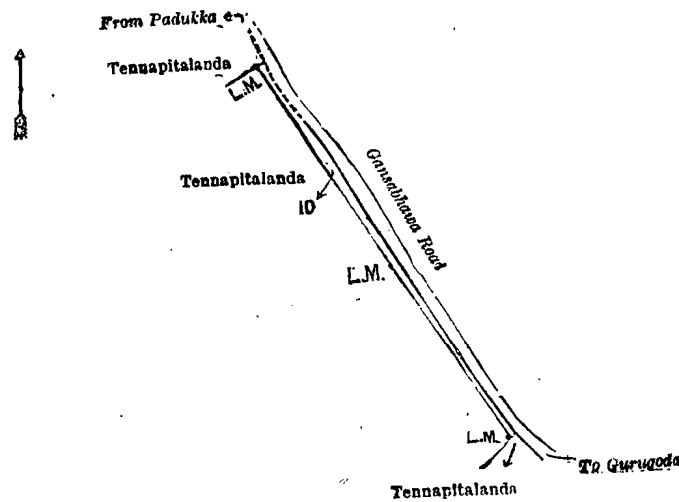
Scale of 4 Chains to an Inch.

C. R. LUNDIE,
for Surveyor-General.

III.—Preliminary plan 16,179.

Lot.	Name of Land.	Extent, A. R. P.
10	Tennapitalanda (reservation for road)	0 0 19

and bounded as follows: on the north-east by Gansabhawa road from Padukka to Gurugoda; on the south-east by Tennapitalanda settled on R. D. Podisinnu of Yatawatura; on the south-west by Tennapitalanda sold by the Crown to W. D. Babusinnu Weerakoon of Kalupalata; and on the north-west by Tennapitalanda settled on E. Don Brampy of Malagala.



Surveyor-General's Office,
Colombo, November 1, 1916

Scale of 4 Chains to an Inch.

C. R. LUNDIE,
for Surveyor-General.

April 23, 1917.

W. K. H. CAMPBELL,
Assistant Government Agent,
Colombo and Negombo Districts.

**Order under Section 2 of "The Waste Lands Ordinances of 1897, 1899, 1900, and 1903,"
declaring Lands to be Crown Property.**

In the matter of the lands commonly called and known as Kahatagahalandapillewa, Hapugahalanda, and Kalandurugalakele (reservations for Waharaka-oya), situate in the village of Nikahetikanda, in Udugaha pattu of Siyane korale east, in the Colombo District of the Western Province, and of "The Waste Lands Ordinances of 1897, 1899, 1900, and 1903."

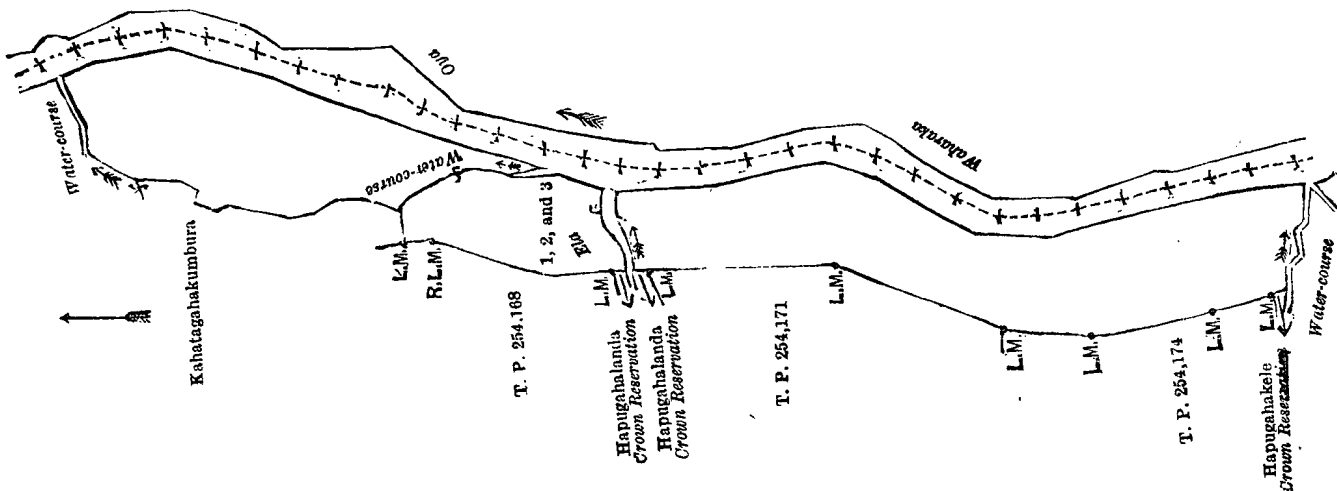
THE notice required by section 1 of "The Waste Lands Ordinances of 1897, 1899, 1900, and 1903," having been duly published in manner prescribed by that section in respect of the above-named lands (*vide* Notice No. 6,149), and no claim having been made to the said lands or to any interest therein within the period of three months from the date specified in the said notice, I, William Kenneth Hunter Campbell, Assistant Government Agent, Colombo and Negombo Districts, under and by virtue of the powers vested in me in that behalf by section 2 of the said Ordinances, do hereby, on this 23rd day of April, 1917, order and declare that the said lands, as more fully described herein below, situate in the village of Nikahetikanda, in Udugaha pattu of Siyane korale east, in the Colombo District of the Western Province, and shown as lots 1, 2, and 3 in preliminary plan 16,101 and in the annexed diagram, and containing in extent 5 acres 2 roods and 12 perches, are the property of the Crown.

Description of the Lands referred to.

The following lots situated in the village of Nikahetikanda, in Udugaha pattu of Siyane korale east, in the Colombo District of the Western Province, as described in the annexed diagram :—

Lot.	Name of Land.	Preliminary plan 16,101.	Extent, A. R. P.
1	Kahatagahalandapillewa (reservation for Waharaka-oya)	..	1 3 26
2	Hapugahalanda (do.)	..	0 3 0
3	Kalandurugalakele (do.)	..	2 3 26
			5 2 12

and bounded as follows : on the north by water-course ; on the east by Waharaka-oya ; on the south by water-course ; and on the west by Hapugahakele, Crown reservation, lands depicted in title plans Nos. 254,174 and 254,171, Hapugahalanda, Crown reservation, ela, Hapugahalanda, Crown reservation, land depicted in title plan No. 254,168, and Kahatagahakumbura claimed by W. Andiris Appuhamy.



Surveyor-General's Office,
Colombo, October 25, 1916.

Scale of 4 Chains to an Inch.

C. R. LUNDIE,
for Surveyor-General.

April 23, 1917.

W. H. K. CAMPBELL,
Assistant Government Agent,
Colombo and Negombo Districts.

**Order under Section 2 of "The Waste Lands Ordinances of 1897, 1899, 1900, and 1903,"
declaring Land to be Crown Property.**

In the matter of the land commonly called and known as Imbulgahalanda, situate in the village of Kandumulla, in Meda pattu of Siyane korale west, in the Colombo District of the Western Province, and of "The Waste Lands Ordinances of 1897, 1899, 1900, and 1903."

THE notice required by section 1 of "The Waste Lands Ordinances of 1897, 1899, 1900, and 1903," having been duly published in manner prescribed by that section in respect of the above-named land (*vide* Notice No. 6,126), and no claim having been made to the said land or to any interest therein within the period of three months from the date specified in the said notice, I, William Kenneth Hunter Campbell, Assistant Government Agent, Colombo and Negombo Districts, under and by virtue of the powers vested in me in that behalf by section 2 of the said Ordinances, do hereby, on this 23rd day of April, 1917, order and declare that the said land, as more fully described herein below, situate in the village of Kandumulla, in Meda pattu of Siyane korale west, in the Colombo District of the Western Province, and shown as lot 2 in preliminary plan 16,190 and in the annexed diagram, and containing in extent 5 acres 2 roods and 35 perches, is the property of the Crown.

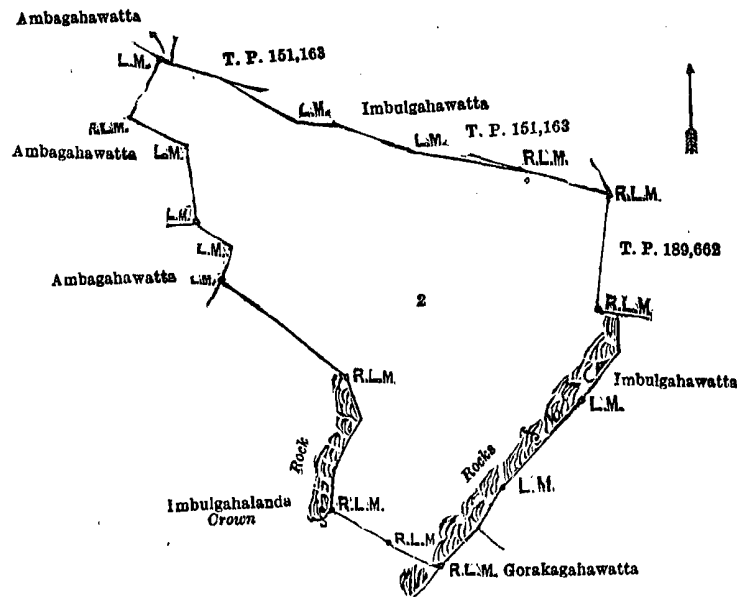
Description of the Land referred to.

The following lot situated in the village of Kandumulla, in Meda pattu of Siyane korale west, in the Colombo District of the Western Province, as described in the annexed diagram :—

Preliminary plan 16,190.

Lot.	Name of Land.	Extent, A. R. P.
2	Imbulgahalanda	5 2 35

and bounded as follows : on the north by Ambagahawatta claimed by K. Samanchiya and others, land depicted in title plan No. 151,163, Imbulgahawatta settled on Don Davith Ranasinghe of Koslandewela, and land depicted in title plan No. 151,163 ; on the east by land depicted in title plan No. 189,662 ; on the south-east by Imbulgahawatta claimed by R. D. A. Gunasekera and Gorakagahawatta claimed by Don Elias Gunasekera ; on the south-west by Imbulgahalanda, Crown ; and on the west by Ambagahawatta settled on Kettamaladewage Agoris Fernando of Kandumulla and Ambagahawatta claimed by K. Samanchiya.



Surveyor-General's Office,
Colombo, October 31, 1916.

Scale of 4 Chains to an Inch.

C. R. LUNDIE,
for Surveyor-General.

April 23, 1917.

W. K. H. CAMPBELL,
Assistant Government Agent,
Colombo and Negombo Districts.

**Order under Section 2 of "The Waste Lands Ordinances of 1897, 1899, 1900, and 1903,"
declaring Lands to be Crown Property.**

In the matter of the lands commonly called and known as Katuwakele *alias* Tiriwana (reservation for stream and paddy fields), Tiriwanakele (reservation for minor road), and Tiriwanagodella (reservations for minor road, path, threshing-floor, and paddy fields), situate in the village of Pirisyala, in Udugaha pattu of Hapitigam korale, in the Negombo District of the Western Province, and of "The Waste Lands Ordinances of 1897, 1899, 1900, and 1903."

THE notice required by section 1 of "The Waste Lands Ordinances of 1897, 1899, 1900, and 1903," having been duly published in manner prescribed by that section in respect of the above-named lands (*vide* Notice No. 6,130), and no claim having been made to the said lands or to any interest therein within the period of three months from the date specified in the said notice, I, William Kenneth Hunter Campbell, Assistant Government Agent, Colombo and Negombo Districts, under and by virtue of the powers vested in me in that behalf by section 2 of the said Ordinances, do hereby, on this 23rd day of April, 1917, order and declare that the said lands, as more fully described herein below, situate in the village of Pirisyala, in Udugaha pattu of Hapitigam korale, in the Negombo District of the Western Province, and shown as lots 5449, 5453, 5454, 5455, 5460, and 5462 in preliminary plan 15,457 and in the annexed diagrams, and containing in extent 5 acres 1 rood and 8 perches, are the property of the Crown.

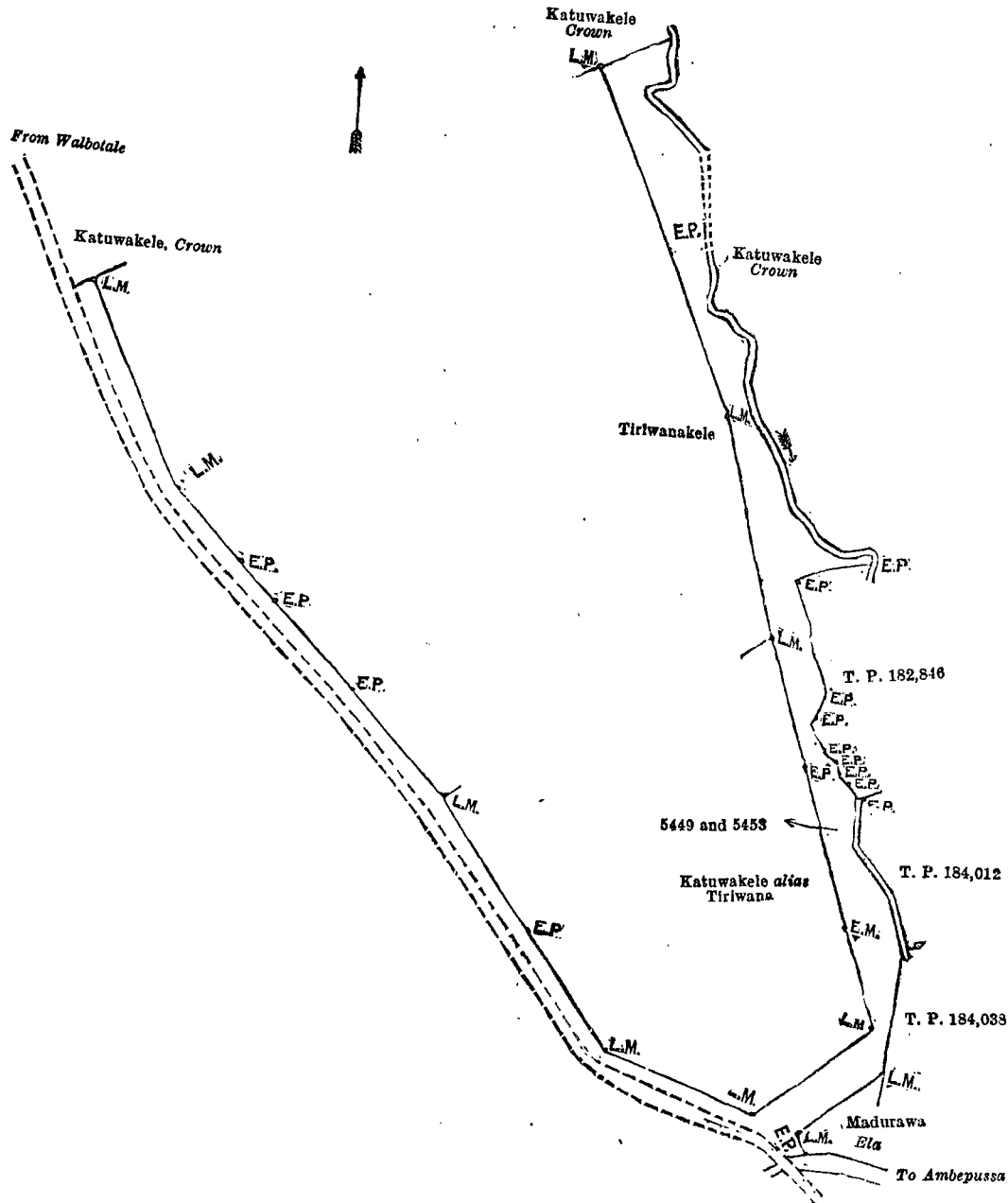
Description of the Lands referred to.

The following lots situated in the village of Pirisyala, in Udugaha pattu of Hapitigam korale, in the Negombo District of the Western Province, as described in the annexed diagrams :—

I.—Preliminary plan 15,457.

Lot.	Name of Land.	Extent, A. R. P.
5449 ..	Katuwakele <i>alias</i> Tiriwana (reservation for stream and paddy fields)	2 1 10
5453 ..	Tiriwanakele (reservation for minor road)	1 0 0
		3 1 10

and bounded as follows : on the north by Katuwakele, Crown, Tiriwanakele sold by the Crown to Don Charles Senanayake of Colombo, Katuwakele *alias* Tiriwana sold by the Crown to Don Charles Senanayake of Colombo, and Katuwakele, Crown ; on the east by Katuwakele, Crown, and lands depicted in title plans Nos. 182,846, 184,012, and 184,038 ; on the south by Madurawa sold by the Crown to Surasing Wijeratna Don John Perera of Wilwatta and ela ; and on the west by a road from Walbotale to Ambepussa.



Surveyor-General's Office,
Colombo, August 9, 1916.

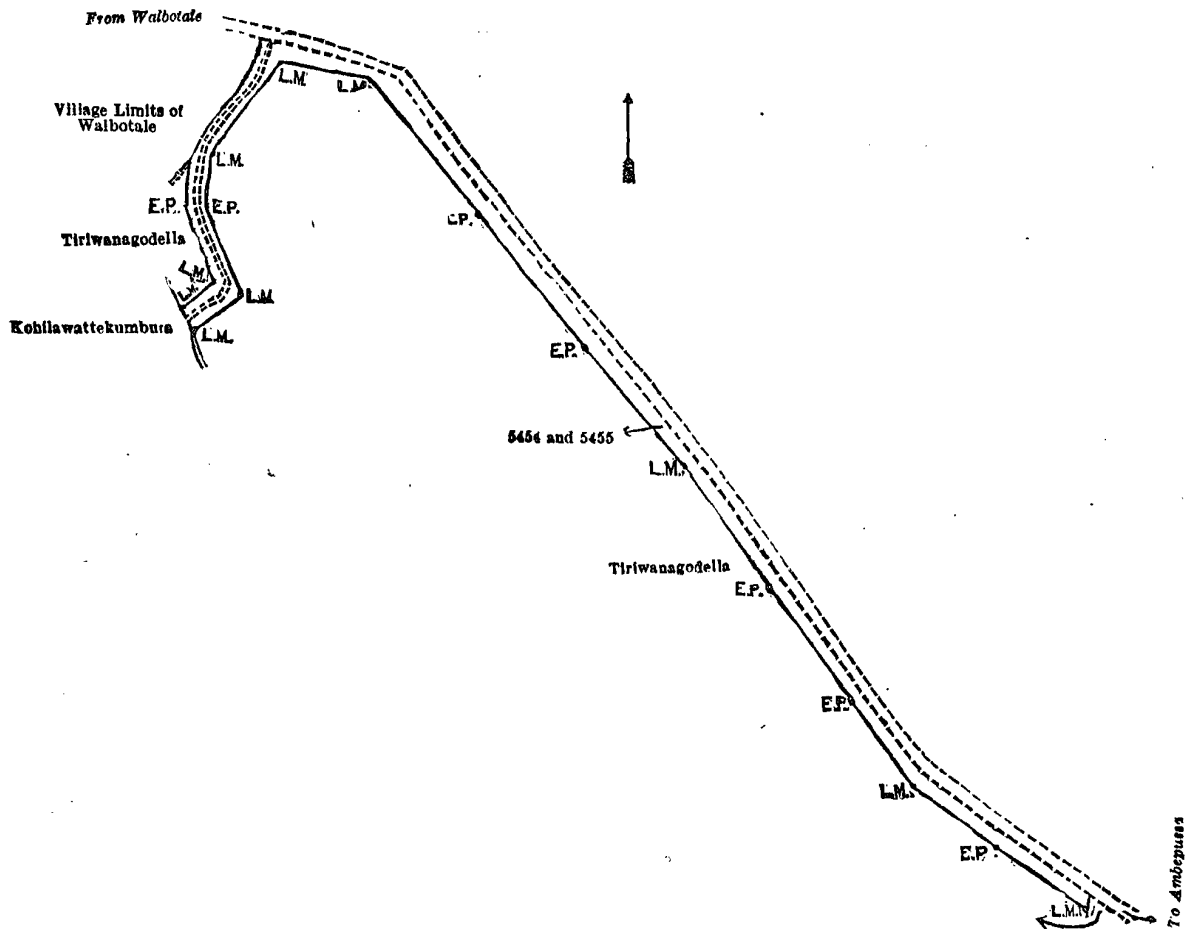
Scale of 4 Chains to an Inch.

C. R. LUNDIE,
for Surveyor-General.

II.—Preliminary plan 15,457.

Lot.	Name of Land.	Extent, A. R. P.
5454 ..	Tiriwanagodella (reservation for minor road and path)	0 3 38
5455 ..	Do. (reservation for path)	0 0 9
		1 0 7

and bounded as follows : on the north and north-east by a road from Walbotale to Ambepussa ; on the east by Katuwakele, Crown ; on the south by Tiriwanagodella sold by the Crown to Sir S. C. Obeyesekere and Don Charles Senanayake, both of Colombo ; on the south-west by Kohilawattakumbura claimed by Halpe Upasakarala ; on the west by Tiriwanagodella sold by the Crown to Sir S. C. Obeyesekere and Don Charles Senanayake, both of Colombo ; and on the north-west by village limits of Walbotale.



Surveyor-General's Office,
Colombo, August 9, 1916.

Scale of 4 Chains to an Inch.

C. R. LUNDIE,
for Surveyor-General.

III.—Preliminary plan 15,457.

Lot.	Name of Land.	Extent, A. R. P.
5460	Tiriwanagodella (reservation for threshing-floor)	0 0 5

and bounded as follows : on the north, east, and south by Tiriwanagodella sold by the Crown to Sir S. C. Obeyesekere and Don Charles Senanayake, both of Colombo ; and on the west by Kohilawattakumbura claimed by Halpe Upasakarala and village limits of Walbotale.



Surveyor-General's Office,
Colombo, August 9, 1916.

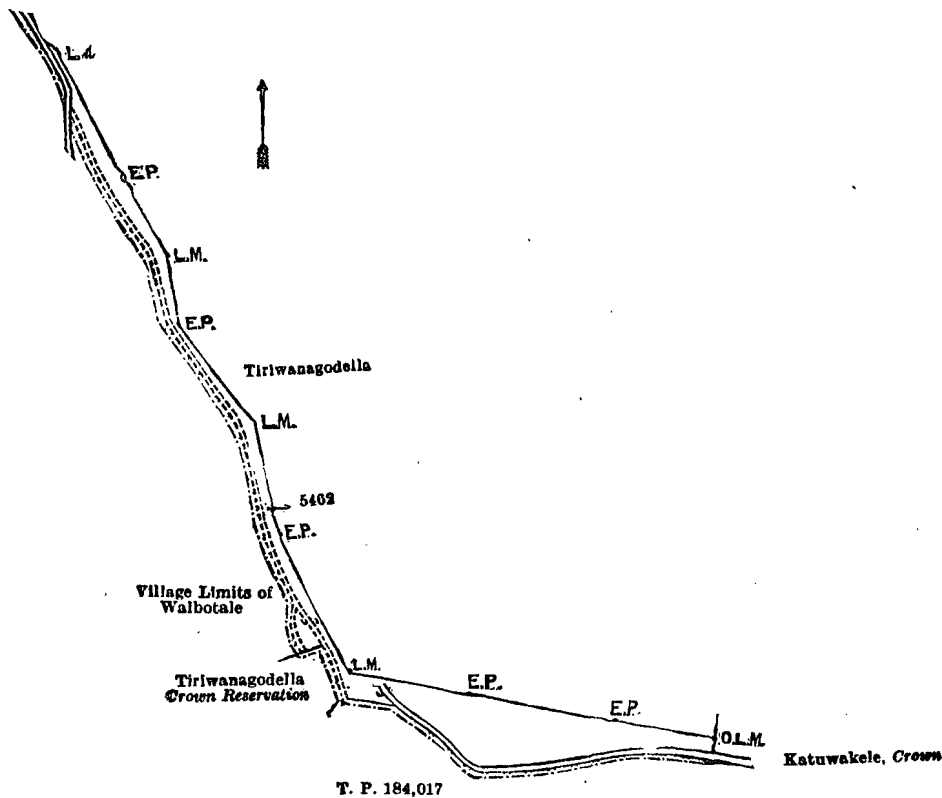
Scale of 4 Chains to an Inch.

C. R. LUNDIE,
for Surveyor-General.

IV.—Preliminary plan 15,457.

Lot.	Name of Land.	Extent, A. R. P.
5462	Tiriwanagodella (reservation for the path and paddy field)	0 3 26

and bounded as follows : on the north by Tiriwanagodella sold by the Crown to Sir S. C. Obeyesekere and Don Charles Senanayake, both of Colombo ; on the east by Katuwakele, Crown ; on the south by land depicted in title plan No. 184,017 ; and on the south-west by Tiriwanagodella, Crown reservation, and village limits of Walbotale.



Surveyor-General's Office,
Colombo, August 9, 1916.

Scale of 4 Chains to an Inch.

C. R. LUNDIE,
for Surveyor-General.

April 23, 1917.

W. K. H. CAMPBELL,
Assistant Government Agent,
Colombo and Negombo Districts.

**Order under Section 2 of "The Waste Lands Ordinances of 1897, 1899, 1900, and 1903,"
declaring Lands to be Crown Property.**

In the matter of the lands commonly called and known as Naingalakele, situate in the village of Kitulwala, in Yatigaha pattu of Hapitigam korale, in the Negombo District of the Western Province, and of "The Waste Lands Ordinances of 1897, 1899, 1900, and 1903."

THE notice required by section 1 of "The Waste Lands Ordinances of 1897, 1899, 1900, and 1903," having been duly published in manner prescribed by that section in respect of the above-named lands (*vide* Notice No. 5,923), and no claim having been made to the said lands or to any interest therein within the period of three months from the date specified in the said notice, I, William Kenneth Hunter Campbell, Assistant Government Agent, Colombo and Negombo Districts, under and by virtue of the powers vested in me in that behalf by section 2 of the said Ordinances, do hereby, on this 23rd day of April, 1917, order and declare that the said lands, as more fully described herein below, situate in the village of Kitulwala, in Yatigaha pattu of Hapitigam korale, in the Negombo District of the Western Province, and shown as lots 6162, 6163, 6165, and 6166, in preliminary plan 15,709 and in the annexed diagram, and containing in extent 2 acres 3 roods and 21 perches, are the property of the Crown.

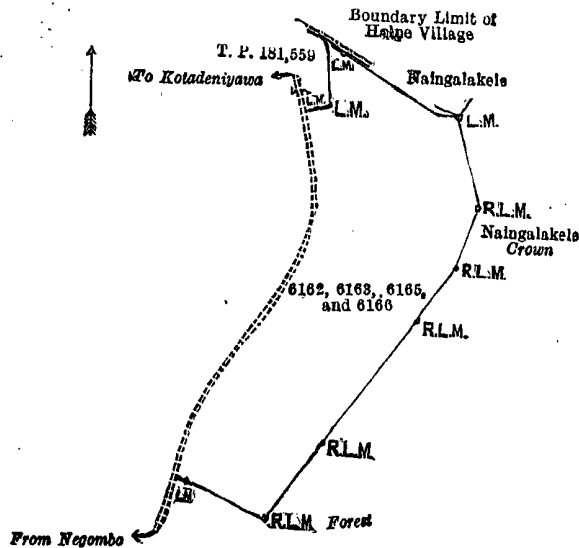
Description of the Lands referred to.

The following lots situated in the village of Kitulwala, in Yatigaha pattu of Hapitigam korale, in the Negombo District, of the Western Province, as described in the annexed diagram:—

Preliminary plan 15,709.

Lot.	Name of Land.	Extent, A. R. P.	Lot.	Name of Land.	Extent, A. R. P.
6162	Naingalakele	1 0 16	6166	Naingalakele (reservation for road)	0 0 19
6163	Do. (reservation for road)	0 0 4			
6165	Do.	1 2 22			
					2 3 21

and bounded as follows: on the north-east by boundary limits of Halpe village, Naingalakele land unclaimed by Crown and Naingalakele Crown forest; on the east and south-east by Naingalakele Crown forest; on the south and south-west by Naingalakele Crown forest; on the west by a road from Negombo to Kotadeniyawa and land depicted in title plan No. 181,559.



Surveyor-General's Office,
Colombo, March 9, 1916.

Scale of 4 Chains to an Inch.

C. R. LUNDIE,
for Surveyor-General.

W. K. H. CAMPBELL,
Assistant Government Agent,
Colombo and Negombo Districts.

April 23, 1917.

**Order under Section 2 of "The Waste Lands Ordinances of 1897, 1899, 1900, and 1903,"
declaring Lands to be Crown Property.**

In the matter of the lands commonly called and known as Tiriwanagodella (reservations for minor road, path, threshing-floor, and paddy field), and Katuwekele (reservation for paddy field and road), situate in the village of Walbotale, in Udugaha pattu of Hapitigam korale, in the Negombo District of the Western Province, and of "The Waste Lands Ordinances of 1897, 1899, 1900, and 1903."

THE notice required by section 1 of "The Waste Lands Ordinances of 1897, 1899, 1900, and 1903," having been duly published in manner prescribed by that section in respect of the above-named lands (*vide* Notice No. 6,131), and no claim having been made to the said lands or to any interest therein within the period of three months from the date specified in the said notice, I, William Kenneth Hunter Campbell, Assistant Government Agent, Colombo and Negombo Districts, under and by virtue of the powers vested in me in that behalf by section 2 of the said Ordinances, do hereby on this 23rd day of April, 1917, order and declare that the said lands, as more fully described herein below, situate in the village of Walbotale, in Udugaha pattu of Hapitigam korale, in the Negombo District of the Western Province, and shown as lots 5457, 5458 $\frac{3}{4}$, 5458 $\frac{1}{2}$, 5459, 5463, 5464, 5466, and 5468 in preliminary plan 15,457 and in the annexed diagrams, and containing in extent 3 acres and 3 roods, are the property of the Crown.

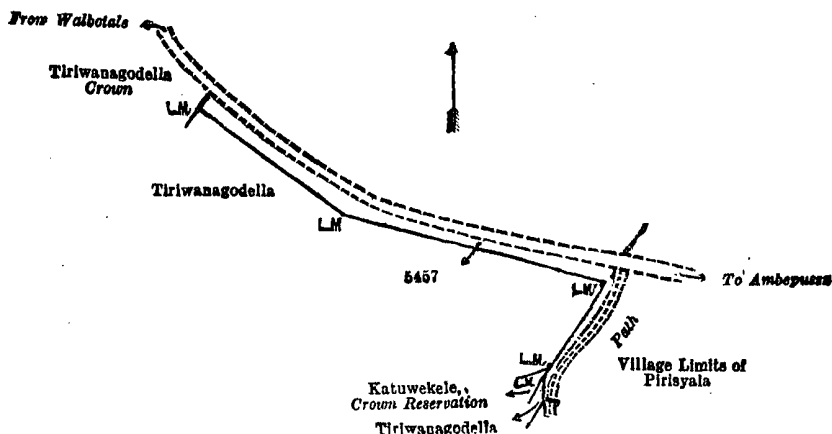
Description of the Lands referred to.

The following lots situated in the village of Walbotale, in Udugaha pattu of Hapitigam korale, in the Negombo District of the Western Province, as described in the annexed diagrams:—

I.—Preliminary plan 15,457.

Lot.	Name of Land.	Extent, A. R. P.
5457	Tiriwanagodella (reservation for minor road and path)	0 1 18

and bounded as follows: on the north and north-east by a road from Walbotale to Ambepussa; on the south-east by a path and village limits of Pirisyala; on the south by Tiriwanagodella sold by the Crown to Sir S. C. Obeyesekere and Don Charles Senanayake, both of Colombo, Katuwekele, Crown reservation, and Tiriwanagodella sold by the Crown to Sir S. C. Obeyesekere and Don Charles Senanayake, both of Colombo; on the south-west by Tiriwanagodella sold by the Crown to Sir S. C. Obeyesekere and Don Charles Senanayake, both of Colombo; and on the north-west by Tiriwanagodella. Crown.



Surveyor-General's Office,
Colombo, November 1, 1916.

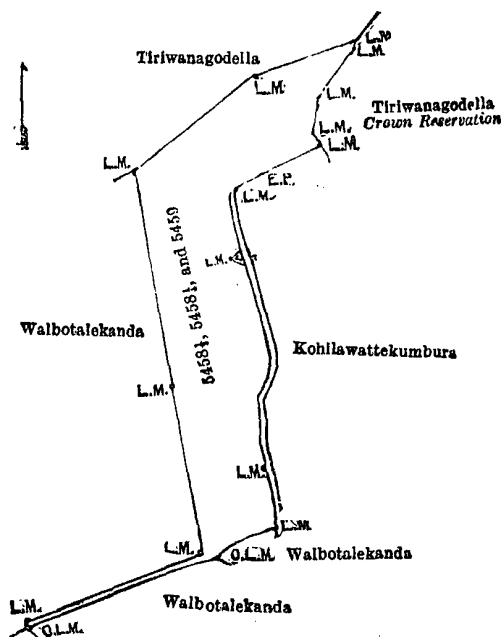
Scale of 4 Chains to an Inch.

C. R. LUNDIE,
for Surveyor-General.

II.—Preliminary plan 15,457.

Lot.	Name of Land.	Extent, A. R. P.
5458 $\frac{1}{2}$.. Katuwekele (reservation for paddy field) ..	2 0 16
5458 $\frac{1}{2}$.. Do. (reservation for a road) ..	0 0 5
5459	.. Tiriwanagodella (reservation for threshing-floor)..	0 0 7
		2 0 28

and bounded as follows : on the north by Tiriwanagodella sold by the Crown to Sir S. C. Obeyesekere and Don Charles Senanayake, both of Colombo ; on the east by Tiriwanagodella, Crown reservation, and Kohilawattekumbura claimed by Halpe Upasakarala ; on the south by Walbotalekanda sold by the Crown to Don Charles Senanayake of Colombo, and Walbotalekanda claimed by P. Simon Senanayake ; on the west by Walbotalekanda sold by the Crown to Sir S. C. Obeyesekere and Don Charles Senanayake, both of Colombo ; and on the north-west by Tiriwanagodella sold by the Crown to Sir S. C. Obeyesekere and Don Charles Senanayake, both of Colombo.



Surveyor-General's Office,
Colombo, August 24, 1916.

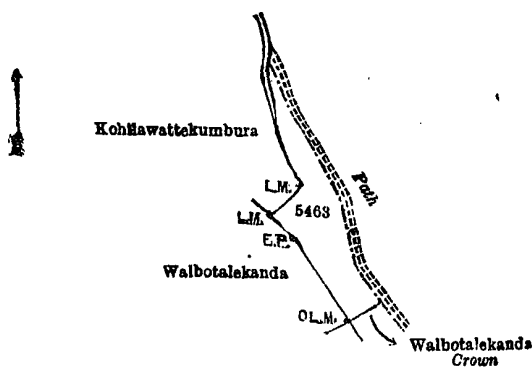
Scale of 4 Chains to an Inch.

A. J. WICKWAR,
for Surveyor-General.

III.—Preliminary plan 15,457.

Lot.	Name of Land.	Extent, A. R. P.
5463	.. Tiriwanagodella (reservation for the path and paddy field) ..	0 1 35

and bounded as follows : on the north-east by a path ; on the south-east by Walbotalekanda, Crown ; on the south-west by Walbotalekanda claimed by P. Simon Senanayake ; and on the west by Kohilawattekumbura claimed by Halpe Upasakarala.



Surveyor-General's Office,
Colombo, August 24, 1916.

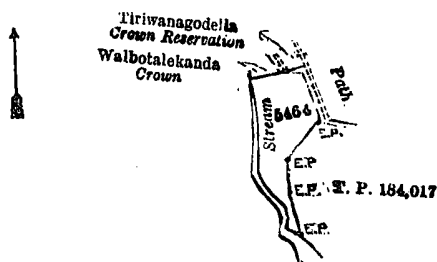
Scale of 4 Chains to an Inch.

A. J. WICKWAR,
for Surveyor-General.

IV.—Preliminary plan 15,457.

Lot.	Name of Land.	Extent, A. R. P.
5464	.. Tiriwanagodella (reservation for the path and paddy field) ..	0 1 2

and bounded as follows : on the north by Tiriwanagodella, Crown reservation ; on the north-east by path ; on the east by land depicted in title plan No. 184,017 ; on the south-west and west by a stream ; and on the north-west by Walbotalekanda, Crown.



Surveyor-General's Office,
Colombo, August 24, 1916.

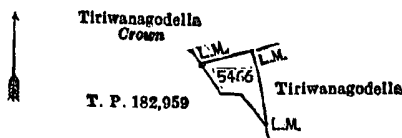
Scale of 4 Chains to an Inch.

A. J. WICKWAR,
for Surveyor-General.

V.—Preliminary plan 15,457.

Lot.	Name of Land.	Extent, A. R. P.
5466	Tiriwanagodella (reservation for the paddy field)	0 0 17

and bounded as follows : on the north-east by Tiriwanagodella sold by the Crown to Don Charles Senanayake of Colombo ; on the south-west by land depicted in title plan No. 182,959 ; and on the north-west by Tiriwanagodella, Crown.



Surveyor-General's Office,
Colombo, August 24, 1916.

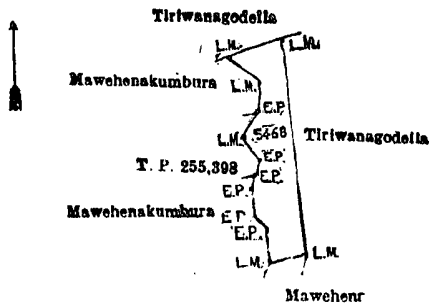
Scale of 4 Chains to an Inch.

A. J. WICKWAR,
for Surveyor-General.

VI.—Preliminary plan 15,457.

Lot.	Name of Land.	Extent, A. R. P.
5468	Tiriwanagodella (reservation for the paddy field)	0 1 20

and bounded as follows : on the north-east and east by Tiriwanagodella sold by the Crown to Don Charles Senanayake of Colombo ; on the south by Mawehena sold by the Crown to K. C. A. Sinhappu and Haramanis Appu, both of Botale ; on the west by Mawehenakumbura claimed by T. Caranis and others, land depicted in title plan No. 255,398, and Mawehenakumbura sold by the Crown to Karunaratna Chandratilleka Appuhamilage Haramanis Appuhamy of Botale ; and on the north-west by Tiriwanagodella sold by the Crown to Don Charles Senanayake of Colombo.



Surveyor-General's Office,
Colombo, August 24, 1916.

Scale of 4 Chains to an Inch.

A. J. WICKWAR,
for Surveyor-General.

W. K. H. CAMPBELL,
Assistant Government Agent,
Colombo and Negombo Districts.

April 23, 1917.

Order under Section 2 of "The Waste Lands Ordinances of 1897, 1899, 1900, and 1903,"
declaring Land to be Crown Property.

In the matter of the land commonly called and known as Diganwewakele (reservation for tank bed), situate in the village of Palugaswewa, in Munnessaram pattu north, in the Pitigal korale north of the Chilaw District, in the North-Western Province, and of "The Waste Lands Ordinances of 1897, 1899, 1900, and 1903."

THE notice required by section 1 of "The Waste Lands Ordinances of 1897, 1899, 1900, and 1903," having been duly published in manner prescribed by that section in respect of the above-named land (*vide* Notice No. 6,164), and no claim having been made to the said land or to any interest therein within the period of three months from the date specified in the said notice, I, Walter Ernest Wait, Assistant Government Agent of the Puttalam and Chilaw Districts, under and by virtue of the powers vested in me in that behalf by section 2 of the said Ordinances, do hereby, on this 2nd day of May, 1917, order and declare that the said land, as more fully described herein below, situate in the village of Palugaswewa, in Munnessaram pattu north, in the Pitigal korale north of the Chilaw District, in the North-Western Province, and shown as lot 1 in preliminary plan 4,623 and in the annexed diagram, and containing in extent 2 acres 2 roods and 14 perches, is the property of the Crown.

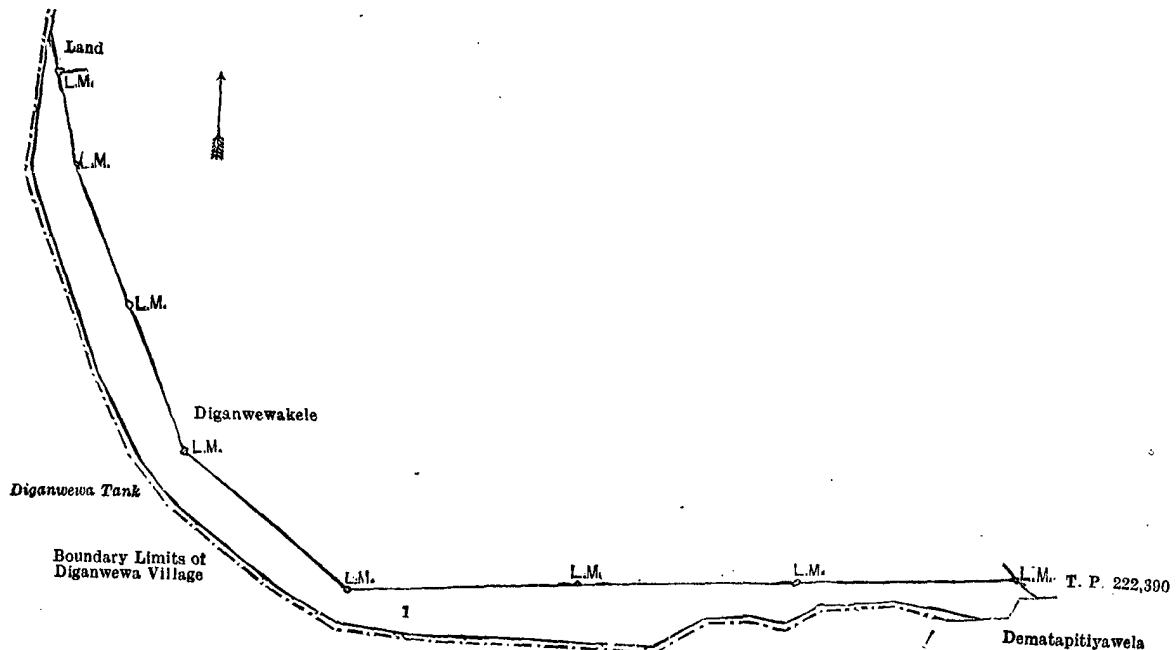
Description of the Land referred to.

The following lot situated in the village of Pahugaswewa, in Munnessaram pattu north of Pitigal korale north, in the District of Chilaw, North-Western Province, as described in the annexed diagram :—

Preliminary plan 4,623.

Lot.	Name of Land.	Extent, A. R. P.
1	Diganwewakele (reservation for tank bed)	2 2 14

and bounded as follows : on the east by land unclaimed by the Crown, Diganwewakele sold by the Crown to A. Baur, land described in title plan No. 222,390, and Dematapitiyawela claimed by A. Baur ; on the south by the boundary limits of Diganwewa village ; and on the west by Diganwewa tank.



Surveyor-General's Office,
Colombo, September 18, 1916.

Scale of 4 Chains to an Inch.

C. R. LUNDIE,
for Surveyor-General.

May 2, 1917.

W. E. WAIT,
Assistant Government Agent,
Puttalam and Chilaw Districts.

**Order under Section 2 of "The Waste Lands Ordinances of 1897, 1899, 1900, and 1903,"
declaring Land to be Crown Property.**

In the matter of the land commonly called and known as Ilakkattuwekele, situate in the village of Ilakkattuwa, in Anaivilundan pattu north, in the Pitigal korale north of the Chilaw District, in the North-Western Province, and of "The Waste Lands Ordinances of 1897, 1899, 1900, and 1903."

THE notice required by section 1 of "The Waste Lands Ordinances of 1897, 1899, 1900, and 1903," having been duly published in manner prescribed by that section in respect of the above-named land (*vide* Notice No. 6,168), and no claim having been made to the said land or to any interest therein within the period of three months from the date specified in the said notice, I, Walter Ernest Wait, Assistant Government Agent of the Puttalam and Chilaw Districts, under and by virtue of the powers vested in me in that behalf by section 2 of the said Ordinances, do hereby, on this 2nd day of May, 1917, order and declare that the said land, as more fully described therein below, situate in the village of Ilakkattuwa in Anaivilundan pattu north, in the Pitigal korale north of the Chilaw District, in the North-Western Province, and shown as lot 2038 in preliminary plan 4,322 and in the annexed diagram, and containing in extent 2 acres and 8 perches, is the property of the Crown.

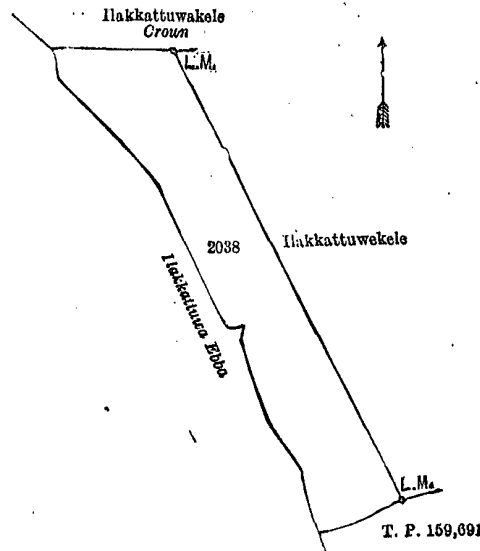
Description of the Land referred to.

The following lot situated in the village of Ilakkattuwa, in Anaivilundan pattu north of Pitigal korale north, in the District of Chilaw, North-Western Province, as described in the annexed diagram :—

Preliminary plan 4,322.

Lot.	Name of Land.	Extent, A. R. P.
2038	Ilakkattuwekele (reservation for ebba)	2 0 8

and bounded as follows : on the north by Ilakkattuwekele, Crown ; on the east by Ilakkattuwekele sold by the Crown to W. M. Tissera ; on the south by land described in title plan No. 159,691 ; and on the west by Ilakkattuwa-ebba.



Surveyor-General's Office,
Colombo, September 21, 1916.

Scale of 4 Chains to an Inch.

C. R. LUNDIE,
for Surveyor-General.

May 2, 1917.

W. E. WAIT,
Assistant Government Agent,
Puttalam and Chilaw Districts.

Order under Section 4, Sub-section (1), of "The Waste Lands Ordinances of 1897, 1899, 1900, and 1903," declaring Land to be Crown Property.

In the matter of the land commonly called or known as Tissogamakele (reservation for a road), situate in the village of Tissogama, in Munnessaram pattu south, in the Pitigal korale north of the Chilaw District, in the North-Western Province, and of "The Waste Lands Ordinances of 1897, 1899, 1900, and 1903."

WHEREAS in pursuance of section 1 of the said Ordinances it was duly notified on the 6th day of October, 1916, that if no claim to the land commonly called or known as Tissogamakele (reservation for a road), situate in the village of Tissogama, in Munnessaram pattu south of Pitigal korale north, in the Chilaw District, in the North-Western Province, containing in extent 2 roods and 13 perches, and shown as lot 2571 in preliminary plan 4,456, as described in the annexed diagram, was made to the Assistant Government Agent of the Puttalam and Chilaw Districts of the North-Western Province within the period of three months from the date specified in such notice, such land would be deemed the property of the Crown, and dealt with on account of the Crown (*vide* Notice No. 6,010) :

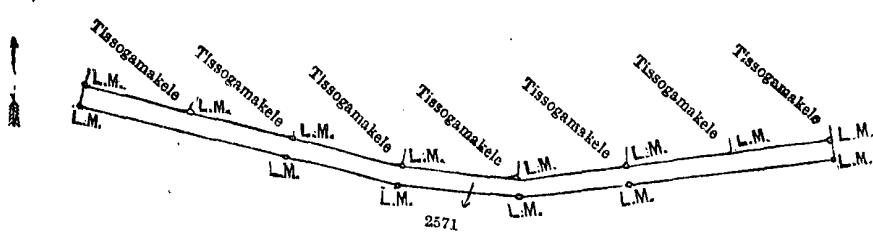
And whereas (1) Patabendikorallalage Bandirala, (2) ditto Heraththamy, (3) ditto Appuhamy, (4) ditto Malhamy, (5) ditto Hithamy, (6) ditto Guneraththamy, (7) ditto Heraththamy, (8) ditto Appuhamy, (9) ditto Appuhamy, and (10) ditto Jayathuhamy, all of Munnessaram, made claim thereto, and whereas the said claimants have withdrawn their claim to the said land, I, Walter Ernest Wait, Assistant Government Agent of the Puttalam and Chilaw Districts, under and by virtue of the powers vested in me in that behalf by section 4 of the said Ordinances, do hereby, on this 20th day of April, 1917, order and declare under section 4, sub-section (1), of the said Ordinances, that the said land, as more fully described herein below, is the property of the Crown.

Description of the Land referred to.

The following lot situated in the village of Tissogama, in Munnessaram pattu south of Pitigal korale north, in the District of Chilaw, North-Western Province, as described in the annexed diagram :—

Lot.	Name of Land.	Extent, A. R. P.
2571	Tissogamakele (reservation for a road)	0 2 13

and bounded as follows : on the north by Tissogamakele sold by the Crown to (a) R. S. Waduachchi, (b) R. S. Minachchi, (c) R. S. Tambiah, (d) R. S. Selliah, (e) Ana Cader, (f) R. S. Annamma, and (g) R. S. Mudalihamy ; and on the east, south, and west by Tissogamamukulana belonging to the Crown.



Surveyor-General's Office,
Colombo, July 6, 1916.

Scale of 4 Chains to an Inch.

C. R. LUNDIE,
for Surveyor-General.

April 20, 1917.

W. E. WAIT,
Assistant Government Agent,
Puttalam and Chilaw Districts.