

Ceylon Government Gazette

REGISTERED AS A NEWSPAPER IN CEYLON.

Published by Authority.

No. 6,899 — FRIDAY, SEPTEMBER 21, 1917.

Part III.—Lands.

Separate paging is given to each Part in order that it may be filed separately.

	PAGE		PAGE		PAGE
Land Settlement Notices :—		Land Sales by the Government Agents :—		Land Sales by the Settlement Officer :—	
Preliminary Notices ..	121	North-Western Province ..	—	Northern Province ..	—
Final Orders ..	140	North-Central Province ..	179	Eastern Province ..	—
Land Sales by the Government Agents :—		Province of Uva ..	180	North-Western Province ..	—
Western Province ..	—	Province of Sabaragamuwa ..	182	North-Central Province ..	—
Central Province ..	—	Land Sales by the Settlement Officer :—		Province of Uva ..	—
Southern Province ..	—	Western Province ..	—	Province of Sabaragamuwa ..	—
Northern Province ..	—	Central Province ..	—	Land Acquisition Notices ..	182
Eastern Province ..	—	Southern Province ..	—	Land Resumption Notices ..	—

PRELIMINARY NOTICES.

Kurunegala Notice No. 6,561.

Notice under "The Waste Lands Ordinances of 1897, 1899, 1900, and 1903."

TAKE notice that unless within three months from September 21, 1917, the persons, if any, who claim any interest in the lands hereinafter mentioned or in any one or more of such lands or to some interest therein make claim in person or in writing to the said lands or any of them or to some interest therein to N. A. Hampton, Esq., Special Officer appointed under section 28 of "The Waste Lands Ordinances of 1897, 1899, 1900, and 1903," at his office at Colombo :

Such Special Officer, in pursuance of the powers vested in him by the said Ordinances, will declare by writing under his hand that the said lands, or such of them as to which no claim has been made, are the property of the Crown.

N. A. HAMPTON,
Special Officer.

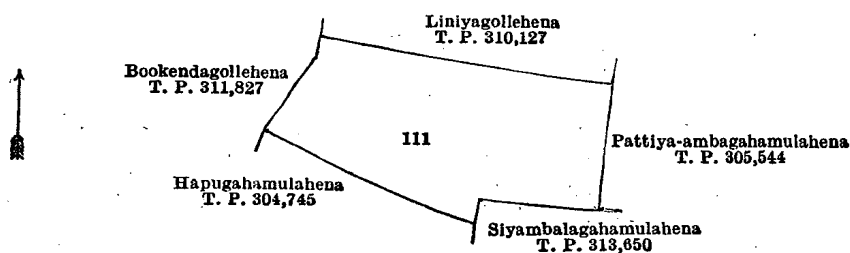
Description of the Lands referred to.

The following lots situated in the village of Dunukewatta, in the Gannawe korale of the Weudawili hatpattu of the Kurunegala District, in the North-Western Province, as described in the annexed diagrams :—

I.—Preliminary plan 1,518.

Lot.	Name of Land.	Extent, A. R. P.
111 ..	Liniyagollehena ..	1 3 9

and bounded as follows : on the north by Liniyagollehena sold by the Crown (T. P. 310,127); on the east by Pattiya-ambagahamulahena sold by the Crown (T. P. 305,544); on the south by Siyambalagahamulahena sold by the Crown (T. P. 313,650), Hapugahamulahena sold by the Crown (T. P. 304,745); on the west by Bookendagollehena sold by the Crown (T. P. 311,827).



Surveyor-General's Office,
Colombo, February 22, 1917.

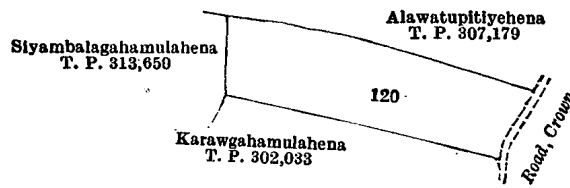
Scale of 4 Chains to an Inch.

A. H. G. DAWSON,
for Surveyor-General.

II.—Preliminary plan 1,518.

Lot.	Name of Land.	Extent, A. R. P.
120 ..	Bogahamulahena ..	1 0 11

and bounded as follows : on the north by Alawatupitiyehena sold by the Crown (T. P. 307,179) ; on the east by a road claimed by the Crown ; on the south by Karawgahamulahena sold by the Crown (T. P. 302,033) ; on the west by Siyambalahamulahena sold by the Crown (T. P. 313,650).



Surveyor-General's Office,
Colombo, February 22, 1917.

Scale of 4 Chains to an Inch.

A. H. G. DAWSON,
for Surveyor-General.

III.—Preliminary plan 1,518.

Lot.	Name of Land.	Extent, A. R. P.
84A ..	Road and footpath ..	0 3 32
84B ..	Do. ..	0 0 11
		1 0 3


and bounded as follows : on the north by Paluwattearamba claimed by Dahanekegedera Kiri Banda and others, Ambepola-ela, Gederawatta claimed by Dahanekegedera Kiri Banda, Unumuwakumbura claimed by Dahanekegedera Kiri Banda and another ; on the east by a road belonging to the Crown, Unumuwakumbura claimed by Dahanekegedera Kiri Banda and another, Gederawatta claimed by Dahanekegedera Kiri Banda and another, Unumuwakumbura claimed by Dahanekegedera Kiri Banda and another, Gederawatta claimed by Dahanekegedera Kiri Banda and another ; on the south by Ambepola-ela, Galkotuwa claimed by Dahanekegedera Kiri Banda and others, Paluwattearamba claimed by Dahanekegedera Kiri Banda and others, Paluwattearambahena claimed by Dahanekegedera Kiri Banda and others, Paluwattearamba claimed by Dahanekegedera Kiri Banda and others, Lindagawahena sold by the Crown (T. P. 306,682), Walaramba claimed by Ranasin Mudiyansele Dingiri Amma, Lindagawahena sold by the Crown (T. P. 306,682), Walaramba claimed by Ranasin Mudiyansele Dingiri Amma, Alawatupitiyehena sold by the Crown (T. P. 307,179), Alawatupitiyehena sold by the Crown (T. P. 304,639), Alawatupitiyamadagawahena sold by the Crown (T. P. 303,772), Karawgahamulahena sold by the Crown (T. P. 302,033), the village limit of Kandahena ; on the west by Karawgahamulahena sold by the Crown (T. P. 302,033), Bogahamulahena belonging to the Crown, Alawatupitiyehena sold by the Crown (T. P. 307,179), Walaramba claimed by Ranasin Mudiyansele Dingiri Amma, Valarambe-ela, Walaramba claimed by Ranasin Mudiyansele Dingiri Amma, Valarambe-ela.

[For Diagram see page 123.]

IV.—Preliminary plan 1,518.

Lot.	Name of Land.	Extent, A. R. P.
84C ..	Footpath ..	0 0 3

and bounded as follows : on the north by Gederagawawatta claimed by Herat Mudiyansele Kiri Banda, Arachchi ; on the east by a wella ; on the south by Gederagawawatta claimed by Herat Mudiyansele Kiri Banda, Arachchi ; on the west by a road belonging to the Crown.



Surveyor-General's Office,
Colombo, March 6, 1917.

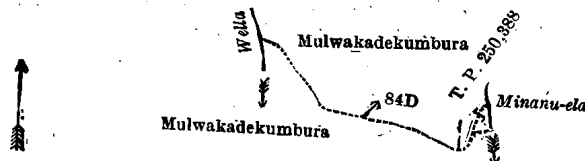
Scale of 4 Chains to an Inch.

A. H. G. DAWSON,
for Surveyor-General.

V.—Preliminary plan 1,518.

Lot.	Name of Land.	Extent, A. R. P.
84D ..	Footpath ..	0 0 4

and bounded as follows : on the north by Mulwakadekumbura claimed by Mudiyansele Appuhamy, Vidane, and others, T. P. 250,388 ; on the east by Minanu-ela ; on the south by Mulwakadekumbura claimed by Mudiyansele Appuhamy, Vidane, and others ; on the west by a wella.



Surveyor-General's Office,
Colombo, March 6, 1917.

Scale of 4 Chains to an Inch.

A. H. G. DAWSON,
for Surveyor-General.

VI.—Preliminary plan 1,518.

Lot.	Name of Land.	Extent, A. R. P.	Lot.	Name of Land.	Extent, A. R. P.
84E ..	Road and footpath ..	0 0 2	84H ..	Road ..	0 0 3
84F ..	Road ..	0 1 7			
84G ..	Do. ..	0 1 30			
		0 3 2			

and bounded as follows : on the north by T. P. 250,388, Talakotuwehena claimed by Belgoda Lassama Deweya and others, Talakotuwehena sold by the Crown (T. P. 314,362), Talakotuwehena belonging to the Crown (T. P. 320,223), Nugagahamulahena belonging to the Crown, T. P. 250,388, Batadombagollamukalana (reservation for stream) belonging to the

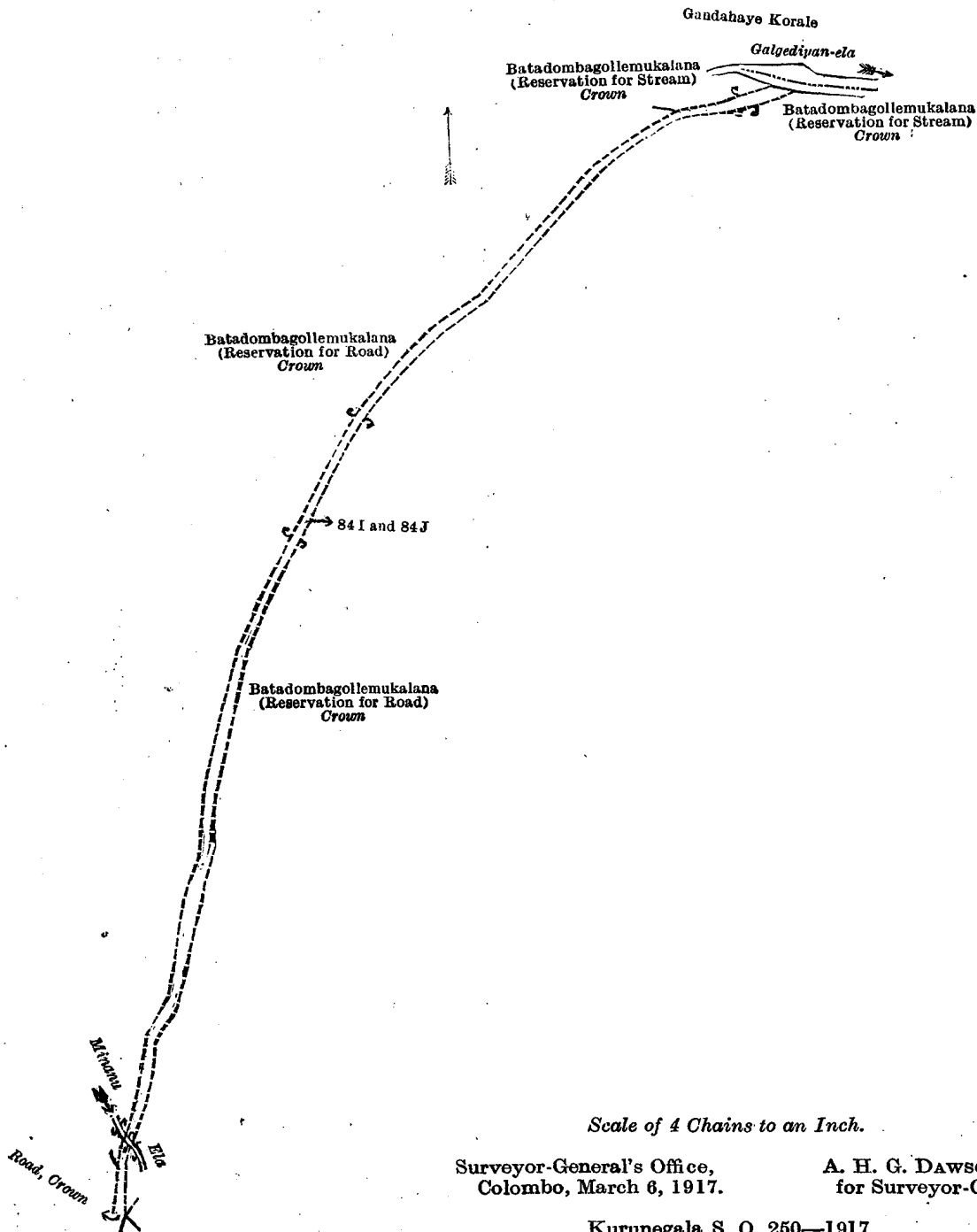
Crown, T. P. 250,388, Batadombagollamukalana (reservation for stream) claimed by the Crown ; on the east by Galgediyan-ela, the village limit of Moratuwa ; on the south by Batadombagollamukalana (reservation for stream) belonging to the Crown, T. P. 250,388, Batadombagollamukalana (reservation for stream) belonging to the Crown, Kuda-oya, the village limit of Palle Inguruwatta, Batadombagollamukalana (reservation for stream) belonging to the Crown, Kuda-oya, the village limit of Palle Inguruwatta, Batadombagollamukalana (reservation for stream) belonging to the Crown, T. P. 250,388, Batadombagollamukalana (reservation for stream) belonging to the Crown, Nugagahamulahena belonging to the Crown, T. P. 250,388, Nugagahamulahena belonging to the Crown, Talakotuwehena belonging to the Crown, Talakotuwehena sold by the Crown (T. P. 314,362), Talakotuwehena claimed by Mudiyansele Appuhamy Hitapuvidane and others, Talakotuwehena claimed by Belgoda Lassama Deweya and others, T. P. 250,388 ; on the west by Minanu-ela.

[For Diagram see page 125.]

VII.—Preliminary plan 1,518.

Lot.	Road	Name of Land.	Extent, A. R. P.
84 I	0 3 0
84 J	..	Do. ..	0 0 10
			0 3 10

and bounded as follows : on the north by Batadombagollemukalana (reservation for stream) belonging to the Crown, Galgediyan-ela, the boundary of Gandahaye korale ; on the east by Batadombagollemukalana (reservation for stream) belonging to the Crown, Batadombagollemukalana (reservation for road) claimed by the Crown, Minanu-ela ; on the south by a road belonging to the Crown ; on the west by Minanu-ela, Batadombagollemukalana (reservation for road) claimed by the Crown.

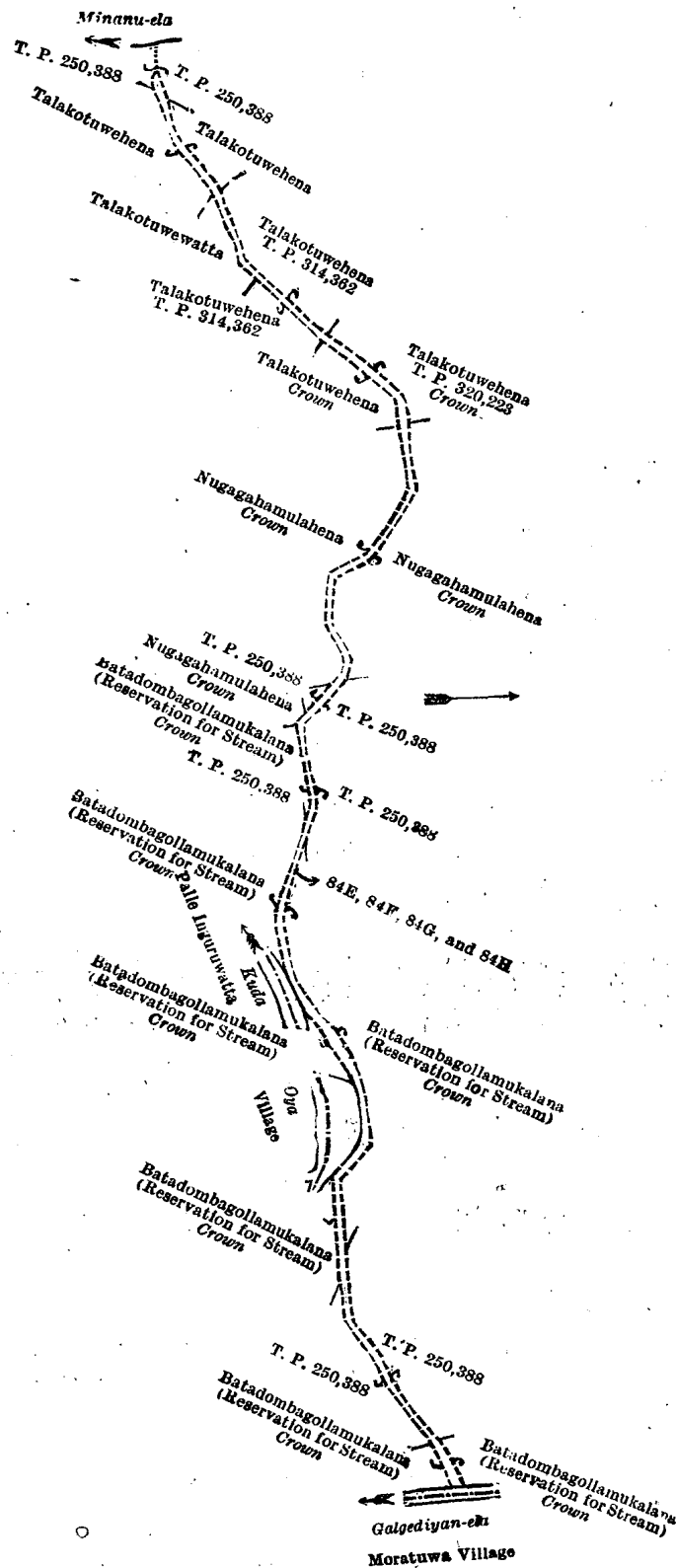


Scale of 4 Chains to an Inch.

Surveyor-General's Office,
Colombo, March 6, 1917.

A. H. G. DAWSON,
for Surveyor-General.

Kurunegala S. O, 250—1917.



Surveyor-General's Office,
Colombo, March 6, 1917.

Scale of 4 Chains to an Inch.

A. H. G. DAWSON,
for Surveyor-General.

Kurunegala Notice No. 6,562

Notice under "The Waste Lands Ordinances of 1897, 1899, 1900, and 1903."

TAKE notice that unless within three months from September 21, 1917, the persons, if any, who claim any interest in the lands hereinafter mentioned or in any one or more of such lands or to some interest therein make claim in person or in writing to the said lands or any of them or to some interest therein to N. A. Hampton, Esq., Special Officer appointed under section 28 of "The Waste Lands Ordinances of 1897, 1899, 1900, and 1903," at his office at Colombo :

Such Special Officer, in pursuance of the powers vested in him by the said Ordinances, will declare by writing under his hand that the said lands, or such of them as to which no claim has been made, are the property of the Crown.

N. A. HAMPTON,
Special Officer.

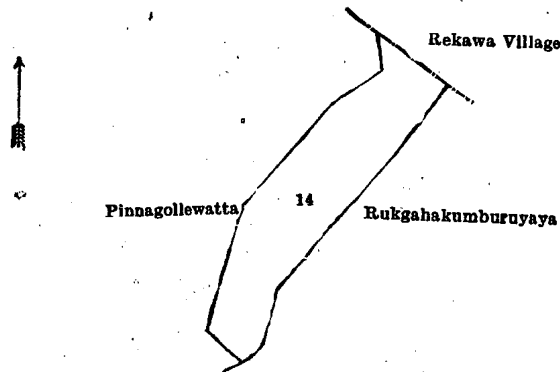
Description of the Lands referred to.

The following lots situated in the village of Panagamuwa, in the Rekkopattu korale of the Dambadeni hatpattu of the Kurunegala District, in the North-Western Province, as described in the annexed diagrams :—

I.—Preliminary plan 1,494.

Lot.	Name of Land.	Extent, A. R. P.
14	Edandakumburapillewa	1 0 11

and bounded as follows : on the north by the village limit of Rekawa ; on the east by Rukgahakumburuyaya (private) ; on the south by Rukgahakumburayaya (private), Pinnagollawatta claimed by Jayasekera Mudiyansele Ausadahamy and another ; on the west by Pinnagollawatta claimed by Jayasekera Mudiyansele Ausadahamy and another.



Surveyor-General's Office,
Colombo, March 3, 1917.

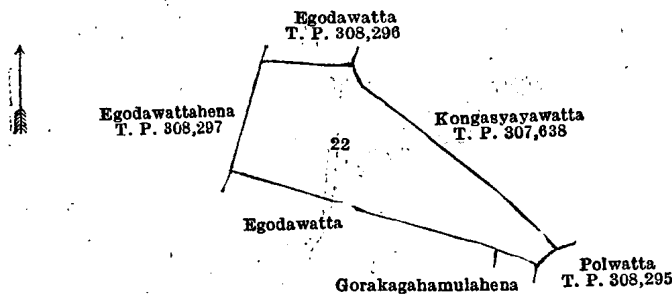
Scale of 4 Chains to an Inch.

A. H. G. DAWSON,
for Surveyor-General.

II.—Preliminary plan 1,494.

Lot.	Name of Land.	Extent, A. R. P.
22	Egodawattahena	1 1 9

and bounded as follows : on the north by Egodawatta sold by the Crown (T. P. 308,296), Kongasyayawatta sold by the Crown (T. P. 307,638) ; on the east by Kongasyayawatta sold by the Crown (T. P. 307,638), Polwatta sold by the Crown (T. P. 308,295) ; on the south by Gorakagahamulahena claimed by Jayasekera Mudiyansele Ausadahamy and others, Egodawatta claimed by ditto ; on the west by Egodawattahena sold by the Crown (T. P. 308,297).



Surveyor-General's Office,
Colombo, March 3, 1917.

Scale of 4 Chains to an Inch.

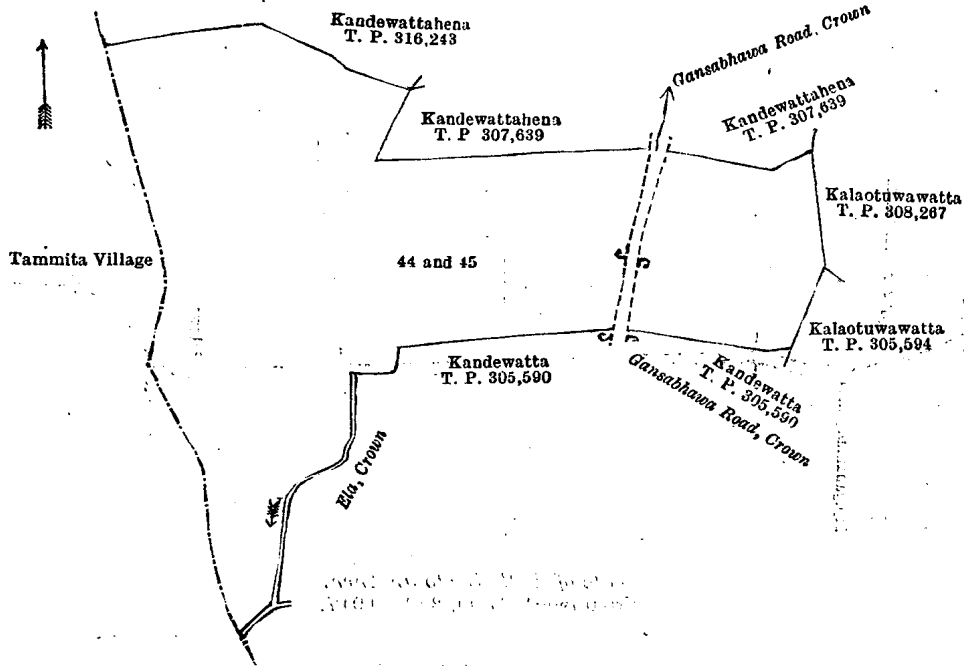
A. H. G. DAWSON,
for Surveyor-General.

III.—Preliminary plan 1,494.

Lot.	Name of Land.	Extent, A. R. P.
44	Kandehena	4 2 22
45	Kandewattahena	3 1 29

8 0 11

and bounded as follows : on the north by Kandewattahena sold by the Crown (T. P. 316,243), Kandewattahena sold by the Crown (T. P. 307,639), Gansabhawa road declared to be the property of the Crown under the Waste Lands Ordinances, Kandewattahena sold by the Crown (T. P. 307,639) ; on the east by Kalaotuwawatta sold by the Crown (T. P. 308,267), Kalaotuwawatta sold by the Crown (T. P. 305,594) ; on the south by Kandewatta sold by the Crown (T. P. 305,590), Gansabhawa road declared to be the property of the Crown under the Waste Lands Ordinances, Kandewatta sold by the Crown (T. P. 305,590), ela declared the property of the Crown under the Waste Lands Ordinances ; on the west by the village limit of Tammita.



Surveyor-General's Office,
Colombo, March 3, 1917.

Scale of 4 Chains to an Inch.

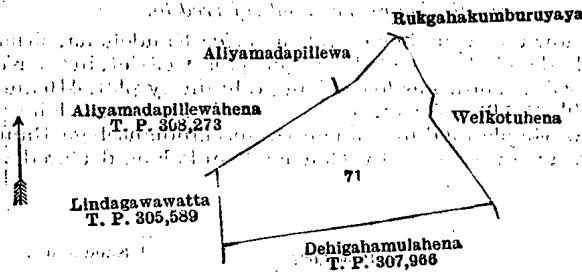
A. H. G. DAWSON,
for Surveyor-General.

IV.—Preliminary plan 1,494.

Lot.	Name of Land.
71	Warakanattehena

Extent, A. R. P.
1 1 12

and bounded as follows: on the north by Aliyamadapillewahena sold by the Crown (T. P. 308,273), Aliyamadapillewa claimed by Jayasekera Mudiyansele, Ausadahamy and another, Rukgahakumburuyaya (private); on the east by Welkotuhena sold by the Crown; on the south by Dehigahamulahena sold by the Crown (T. P. 307,966); on the west by Lindagawawatta sold by the Crown (T. P. 305,589).



Surveyor-General's Office,
Colombo, March 3, 1917.

Scale of 4 Chains to an Inch.
Kurunegala S. O. 251—1917.

A. H. G. DAWSON,
for Surveyor-General.

Kurunegala Notice No. 6,563.

Notice under "The Waste Lands Ordinances of 1897, 1899, 1900, and 1903."

TAKE notice that unless within three months from September 21, 1917, the persons, if any, who claim any interest in the lands hereinafter mentioned or in any one or more of such lands or to some interest therein make claim in person or in writing to the said lands or any of them or to some interest therein to N. A. Hampton, Esq., Special Officer appointed under section 28 of "The Waste Lands Ordinances of 1897, 1899, 1900, and 1903," at his office at Colombo:

Such Special Officer, in pursuance of the powers vested in him by the said Ordinances, will declare by writing under his hand that the said lands, or such of them as to which no claim has been made, are the property of the Crown.

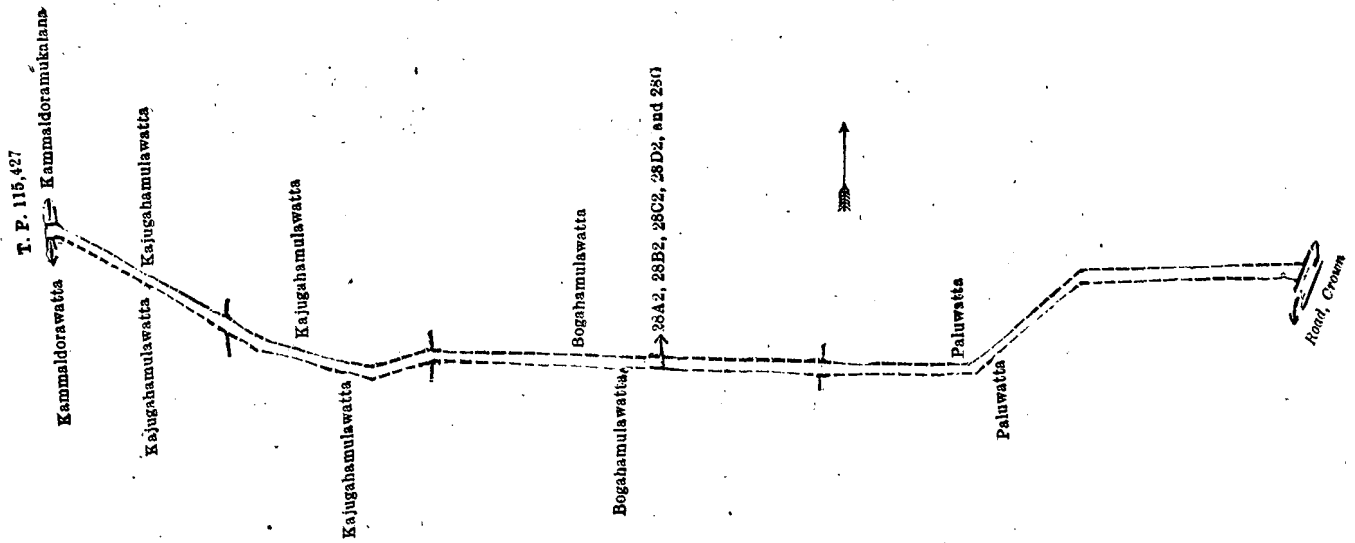
N. A. HAMPTON,
Special Officer.

The following lots situated in the village of Paranagama, in the Udukaha korale west of the Dambadeni hatpattu of the Kurunegala District, in the North-Western Province, as described in the annexed diagram:—

Preliminary plan 566.

Lot.	Name of Land.	Extent, A. R. P.	Lot.	Name of Land.	Extent, A. R. P.
28A2	Para (footpath)	0 0 13	28G	Para (footpath)	0 0 36
28B2	Do. (do.)	0 0 15			
28C2	Do. (do.)	0 0 27			0 2 12
28D2	Do. (do.)	0 0 1			

and bounded as follows: on the north by Kammaldoramukalana claimed by W. P. Horatala, Kajugahamulawatta claimed by R. Sinnappu, Kajugahamulawatta claimed by Edirisingha Mudiyansele Ukku Menika and another, Bogahamulawatta claimed by Edirisingha Mudiyansele Ukku Menika, Paluwatta claimed by Tiththalapitige Marshal Thelis Fonseka; on the east by a road belonging to the Crown; on the south by Paluwatta claimed by Tiththalapitige Marshal Thelis Fonseka, Bogahamulawatta claimed by Edirisingha Mudiyansele Ukku Menika, Kajugahamulawatta claimed by Edirisingha Mudiyansele Ukku Menika and another, Kajugahamulawatta claimed by R. Sinnappu, Kammaldorawatta claimed by W. P. Horatala; on the west by T. P. 115,427.



Surveyor-General's Office,
Colombo, March 12, 1917.

Scale of 4 Chains to an Inch.
Kurunegala S. O. 252—1917.

A. H. G. DAWSON,
for Surveyor-General.

Kurunegala Notice No. 6,564.

Notice under "The Waste Lands Ordinances of 1897, 1899, 1900, and 1903."

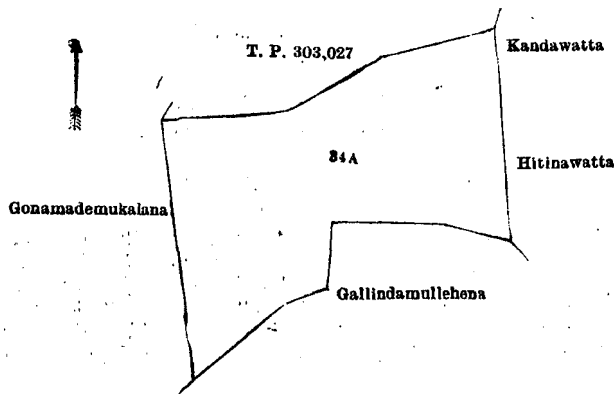
TAKE notice that unless within three months from September 21, 1917, the persons, if any, who claim any interest in the land hereinafter mentioned make claim in person or in writing to the said land or to some interest therein to N. A. Hampton, Esq., Special Officer appointed under section 28 of "The Waste Lands Ordinances of 1897, 1899, 1900, and 1903," at his office at Colombo :

Such Special Officer, in pursuance of the powers vested in him by the said Ordinances, will declare by writing under his hand that the land, to which no claim has been made, is the property of the Crown.

N. A. HAMPTON,
Special Officer.

Description of the Land referred to.

The land commonly called or known as Mukalanagawahena *alias* Kandehena, situated in the village of Udumulla, in the Udukaha korale east of the Dambadeni hatpattu of the Kurunegala District, in the North-Western Province, containing in extent 2 acres 3 roods and 24 perches, shown as lot 34A in preliminary plan 416 and in the annexed diagram ; and bounded as follows : on the north by T. P. 303,027 ; on the east by Kandawatta claimed by Ranamuka Mudiyansele Kirihamy Vederala and others, Hitinawatta claimed by Manamperuma Mudiyansele Ranhami and others ; on the south by Gallindamullehena sold by the Crown ; on the west by Gonamademukalana declared to be the property of the Crown under the Waste Lands Ordinances.



Surveyor-General's Office,
Colombo, July 13, 1917.

Scale of 4 Chains to an Inch.
Kurunegala S. O. 253—1917.

A. H. G. DAWSON,
for Surveyor-General.

Kurunegala Notice No. 6,565.

Notice under "The Waste Lands Ordinances of 1897, 1899, 1900, and 1903."

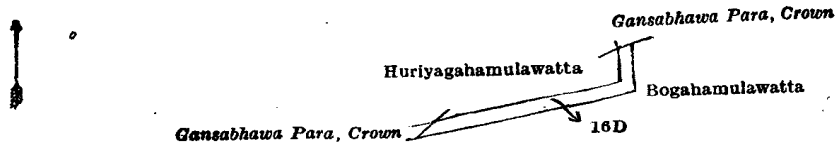
TAKE notice that unless within three months from September 21, 1917, the persons, if any, who claim any interest in the land hereinafter mentioned make claim in person or in writing to the said land or to some interest therein to N. A. Hampton, Esq., Special Officer appointed under section 28 of "The Waste Lands Ordinances of 1897, 1899, 1900, and 1903," at his office at Colombo :

Such Special Officer, in pursuance of the powers vested in him by the said Ordinances, will declare by writing under his hand that the land, to which no claim has been made, is the property of the Crown.

N. A. HAMPTON,
Special Officer.

Description of the Land referred to.

The land commonly called or known as Gansabhawa road, situated in the village of Otarakiriwanapola, in the Udukaha korale south of the Dambadeni hatpattu of the Kurunegala District, in the North-Western Province, containing in extent 19 perches, and shown as lot 16D in preliminary plan 488 and in the annexed diagram; and bounded as follows: on the north by Huriyagahumulawatta claimed by Pelawala Patirannahelage Banduluhamy, Gansabhawa para declared to be the property of the Crown under the Waste Lands Ordinances; on the east and south by Bogahumulawatta claimed by Mr. Obeyesekera, Pingamage Don Peris Appuhamy, and others; on the west by Gansabhawa para declared to be the property of the Crown under the Waste Lands Ordinances.



Surveyor-General's Office,
Colombo, June 9, 1917.

Scale of 4 Chains to an Inch.
Kurunegala S. O. 254—1917.

A. H. G. DAWSON,
for Surveyor-General.

Kurunegala Notice No. 6,566.**Notice under "The Waste Lands Ordinances of 1897, 1899, 1900, and 1903."**

TAKE notice that unless within three months from September 21, 1917, the persons, if any, who claim any interest in the lands hereinafter mentioned or in any one or more of such lands or to some interest therein make claim in person or in writing to the said lands or any of them or to some interest therein to N. A. Hampton, Esq., Special Officer appointed under section 28 of "The Waste Lands Ordinances of 1897, 1899, 1900, and 1903," at his office at Colombo:

Such Special Officer, in pursuance of the powers vested in him by the said Ordinances, will declare by writing under his hand that the said lands, or such of them as to which no claim has been made, are the property of the Crown.

N. A. HAMPTON,
Special Officer.

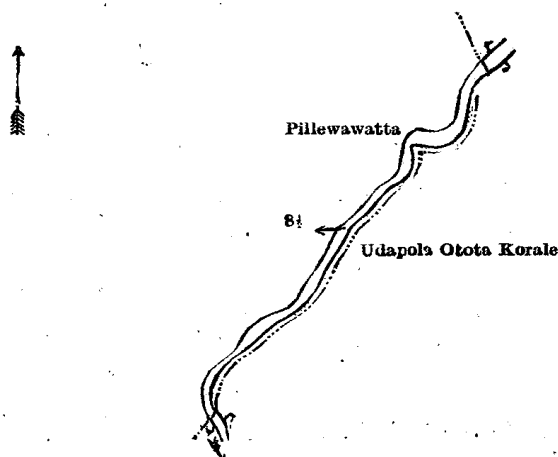
Description of the Lands referred to.

The following lots situated in the village of Hedipannala, in the Udukaha korale east of the Dambadeni hatpattu of the Kurunegala District, in the North-Western Province, as described in the annexed diagrams:—

I.—Preliminary plan 425.

Lot.	Name of Land.	Extent, A. R. P.
8½	Ela (stream)	0 0 16

and bounded as follows: on the north by Pillewawatta (private); on the east and south by the boundary of Udapola Otota korale; on the west by Pillewawatta (private).



Surveyor-General's Office,
Colombo, February 23, 1917.

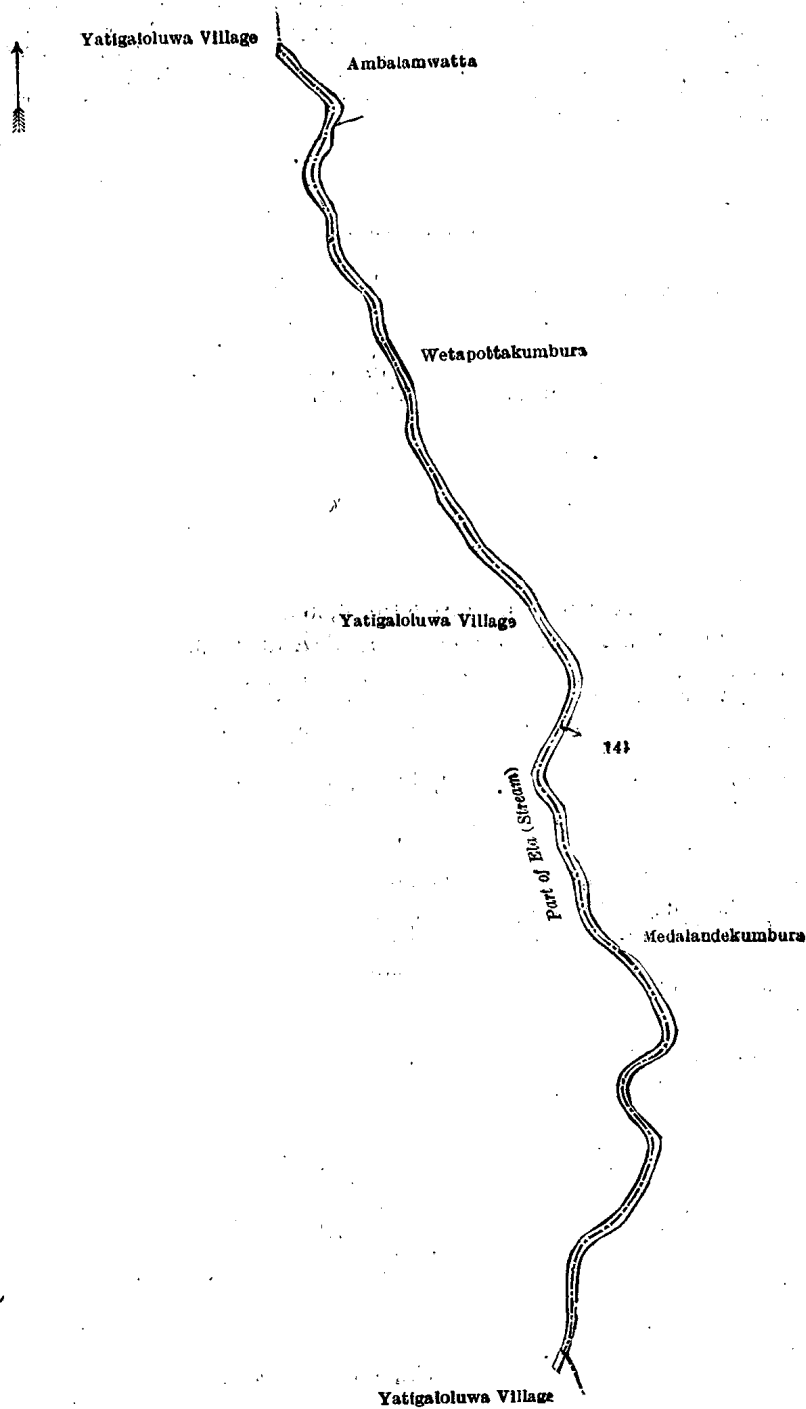
Scale of 4 Chains to an Inch.

A. H. G. DAWSON,
for Surveyor-General.

II.—Preliminary plan 425.

Lot.	Name of Land.	Extent, A. R. P.
14½	Part of ela (stream)	0 1 9

and bounded as follows: on the north by Ambalamwatta claimed by Palagala Pansala, Wetapottakumbura claimed by A. Joran Naide; on the east by Medalandekumbura claimed by T. Singho Naide; on the south and west by the village limit of Yatigaloluwa.



Surveyor-General's Office,
Colombo, February 23, 1917.

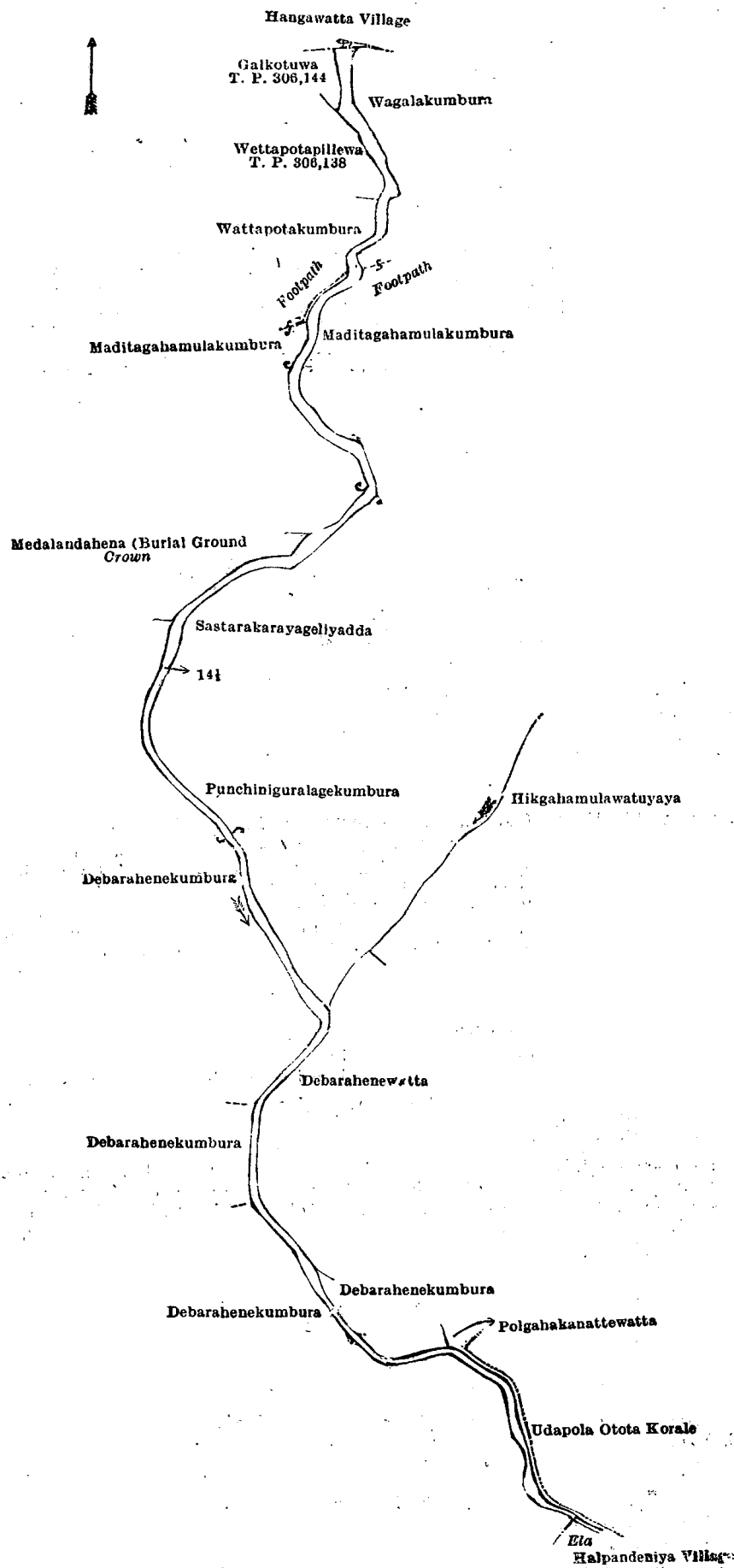
Scale of 4 Chains to an Inch.

A. H. G. DAWSON,
for Surveyor-General.

III.—Preliminary plan 425.

Lot.	Name of Land.	Extent, A. R. P.
14 1/2	Ela (stream)	1 0 2

and bounded as follows: on the north by the village limit of Hangawatta; on the east by Wagalakumbura claimed by U. A. Brampi Singho, a footpath, Maditagahamulakumbura claimed by U. A. Kirihamy and others, Sastrakarayageliyadda claimed by Umada Dahanayake Achchillage Punchi Appuhamy and others, Punchiniguralagekumbura (private), Hik-gahamulawattuyaya (private), Debarahenewatta claimed by U. Brampi Singho, Debarahenekumbura claimed by U. Punchi Appuhamy, Polgahakanattewatta claimed by Punchi Appuhamy, the boundary of Udapola Otota korale; on the south by the village limit of Halpandeniya (an ela); on the west by Debarahenekumbura claimed by R. A. Punchi Etana, Debarahenekumbura claimed by U. A. Brampy Singho, Debarahenekumbura claimed by U. Kirihamy and others, Medalandahena (burial ground) declared to be the property of the Crown under the Waste Lands Ordinances, Maditagahamulakumbura claimed by U. A. Kirihamy and others, Wattapotakumbura claimed by K. R. Issan Appu, Wettapotapillewa sold by the Crown (T. P. 306,138), Galkotuwa sold by the Crown (T. P. 306,144).



Surveyor-General's Office,
Colombo, February 23, 1917.

Scale of 4 Chains to an Inch.
Kurunegala S. O. 255—1917.

A. H. G. DAWSON,
for Surveyor-General.

Kurunegala Notice No. 6,567.

Notice under "The Waste Lands Ordinances of 1897, 1899, 1900, and 1903."

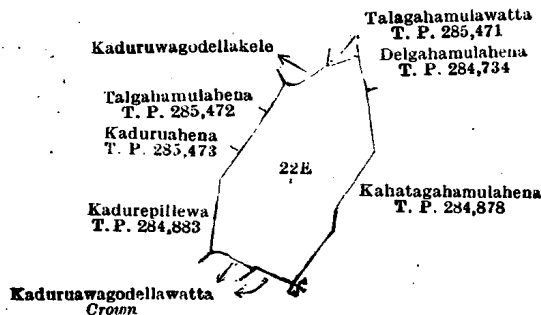
TAKE notice that unless within three months from September 21, 1917, the persons, if any, who claim any interest in the land hereinafter mentioned make claim in person or in writing to the said land or to some interest therein to N. A. Hampton, Esq., Special Officer appointed under section 28 of "The Waste Lands Ordinances of 1897, 1899, 1900, and 1903," at his office at Colombo:

Such Special Officer, in pursuance of the powers vested in him by the said Ordinances, will declare by writing under his hand that the land, to which no claim has been made, is the property of the Crown.

N. A. HAMPTON,
Special Officer.

Description of the Land referred to.

The land commonly called or known as Delgahamulahena, situated in the village of Pannala, in the Medapattu korale west of the Katugampola hatpattu of the Kurunegala District, in the North-Western Province, containing in extent 3 acres 2 roods and 36 perches, shown as lot 22E in preliminary plan 317 and in the annexed diagram; and bounded as follows: on the north by Kaduruwagodellakele (private), Talgahamulawatta sold by the Crown (T. P. 285,471); on the east by Delgahamulahena sold by the Crown (T. P. 284,734), Kahatagahamulahena sold by the Crown (T. P. 284,878); on the south by Kaduruwagodellawatta claimed by the Crown; on the west by Kadurepillewa sold by the Crown (T. P. 284,883), Kaduruahena sold by the Crown (T. P. 285,473), Talgahamulahena sold by the Crown (T. P. 285,472).



Surveyor-General's Office,
Colombo, June 9, 1917.

Scale of 8 Chains to an Inch.
Kurunegala S. O. 256—1917.

A. H. G. DAWSON,
for Surveyor-General.

Kurunegala Notice No. 6,568.

Notice under "The Waste Lands Ordinances of 1897, 1899, 1900, and 1903."

TAKE notice that unless within three months from September 21, 1917, the persons, if any, who claim any interest in the lands hereinafter mentioned or in any one or more of such lands or to some interest therein make claim in person or in writing to the said lands or any of them or to some interest therein to N. A. Hampton, Esq., Special Officer appointed under section 28 of "The Waste Lands Ordinances of 1897, 1899, 1900, and 1903," at his office at Colombo:

Such Special Officer, in pursuance of the powers vested in him by the said Ordinances, will declare by writing under his hand that the said lands, or such of them as to which no claim has been made, are the property of the Crown.

N. A. HAMPTON,
Special Officer.

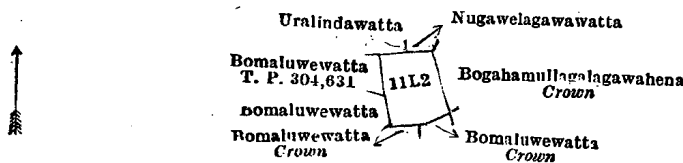
Description of the Lands referred to.

The following lots situated in the village of Galatara, in the Udukaha korale east of the Dambadeni hatpattu of the Kurunegala District, in the North-Western Province, as described in the annexed diagrams:—

I.—Preliminary plan 433.

Lot.	Name of Land.	Extent, A. R. P.
11L2	Bogahamullagalawahena	0 2 29

and bounded as follows: on the north by Uralindawatta claimed by Liyana Achchilage Punchi Appuhamy, Nugawelagawawatta (private); on the east by Bogahamullagalawahena belonging to the Crown; on the south by Bomaluwewatta belonging to the Crown; on the west by Bomaluwewatta claimed by P. Punchirala and others, Bomaluwewatta sold by the Crown (T. P. 304,631).



Surveyor-General's Office,
Colombo, July 3, 1917.

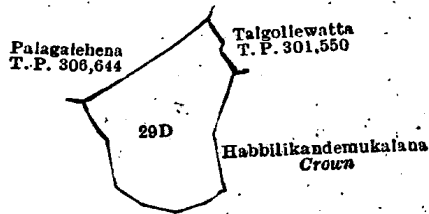
Scale of 8 Chains to an Inch.

A. H. G. DAWSON,
for Surveyor-General.

II.—Preliminary plan 433.

Lot.	Name of Land.	Extent, A. R. P.
29D	Dikgalawahena	3 0 3

and bounded as follows: on the north by Palagalehena sold by the Crown (T. P. 306,644); on the east by Talgollewatta sold by the Crown (T. P. 301,550), Habbilikandemukalana declared to be the property of the Crown under the Waste Lands Ordinances; on the south and west by Habbilikandemukalana declared to be the property of the Crown under the Waste Lands Ordinances.



Surveyor-General's Office,
Colombo, July 3, 1917.

Scale of 8 Chains to an Inch.

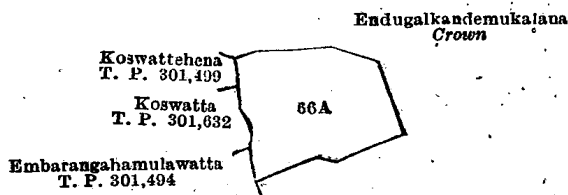
A. H. G. DAWSON,
for Surveyor-General.

III.—Preliminary plan 433.

Lot.	Name of Land.
66A	Weralugollehena

Extent, A. R. P.
2 2 25

and bounded as follows: on the north, east, and south by Endugalkandemukulana declared to be the property of the Crown under the Waste Lands Ordinances; on the west by Embaranghamulawatta sold by the Crown (T. P. 301,494), Koswatta sold by the Crown (T. P. 301,632), Koswattehena sold by the Crown (T. P. 301,499).



Surveyor-General's Office,
Colombo, July 3, 1917.

Scale of 8 Chains to an Inch.

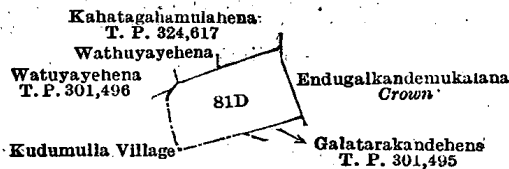
A. H. G. DAWSON,
for Surveyor-General.

IV.—Preliminary plan 433.

Lot.	Name of Land.
81D	Naknaranwelagawahena

Extent, A. R. P.
1 1 20

and bounded as follows: on the north by Wathuyayehena (private), Kahatagahamulahena sold by the Crown (T. P. 324,617); on the east by Endugalkandemukulana declared to be the property of the Crown under the Waste Lands Ordinances; on the south by Galatarakandehena sold by the Crown (T. P. 301,495), the village limit of Kudumulla; on the west by the village limit of Kudumulla, Watuyayehena sold by the Crown (T. P. 301,496).



Surveyor-General's Office,
Colombo, July 3, 1917.

Scale of 8 Chains to an Inch.
Kurunegala S. O. 257—1917.

A. H. G. DAWSON,
for Surveyor-General.

Kurunegala Notice No. 6,569.

Notice under "The Waste Lands Ordinances of 1897, 1899, 1900, and 1903."

TAKE notice that unless within three months from September 21, 1917, the persons, if any, who claim any interest in the lands hereinafter mentioned or in any one or more of such lands or to some interest therein make claim in person or in writing to the said lands or any of them or to some interest therein to N. A. Hampton, Esq., Special Officer appointed under section 28 of "The Waste Lands Ordinances of 1897, 1899, 1900, and 1903," at his office at Colombo:

Such Special Officer, in pursuance of the powers vested in him by the said Ordinances, will declare by writing under his hand that the said lands, or such of them as to which no claim has been made, are the property of the Crown.

N. A. HAMPTON,
Special Officer.

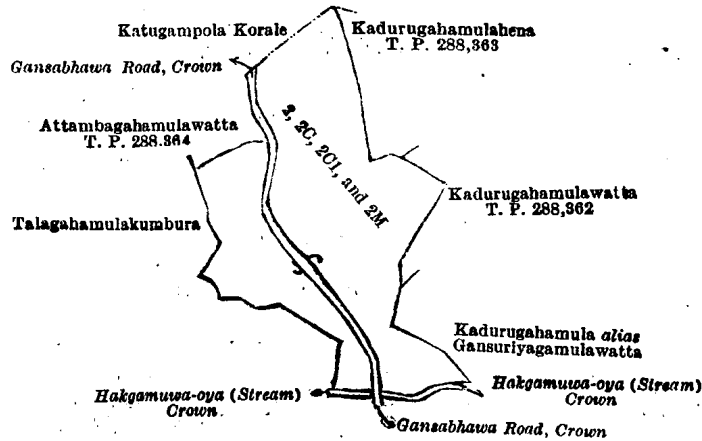
Description of the Lands referred to.

The following lots situated in the village of Kadurugashena, in the Yatikaha korale south of the Katugampola hatpattu of the Kurunegala District, in the North-Western Province, as described in the annexed diagram:—

Preliminary plan 979.

Lot.	Name of Land.	Extent, A. R. P.	Lot.	Name of Land.	Extent, A. R. P.
2	Kadurugahamulahena	3 3 1	2M	Velapillewahena	2 1 31
2C	Kahatagahamulahena	1 1 2			
2C1	Do.	1 0 30			8 2 24

and bounded as follows: on the north by the boundary of Katugampola korale; on the east by Kadurugahamulahena sold by the Crown (T. P. 288,363), Kadurugahamulawatta sold by the Crown (T. P. 288,362), Kadurugahamula *alias* Gansuriyagamulawatta (private); on the south by Hakgamuwa-oya (stream) declared to be the property of the Crown under the Waste Lands Ordinances, Gansabhawa road declared to be the property of the Crown under the Waste Lands Ordinances; on the west by Talgahamulakumbura (private), Attambagahamulawatta sold by the Crown (T. P. 288,364), Gansabhawa road declared to be the property of the Crown under the Waste Lands Ordinances.



Surveyor-General's Office,
Colombo, July 9, 1917.

Scale of 8 Chains to an Inch.
Kurunegala S. O. 258—1917.

A. H. G. DAWSON,
for Surveyor-General.

Kurunegala Notice No. 6,570.

Notice under "The Waste Lands Ordinances of 1897, 1899, 1900, and 1903,"

TAKE notice that unless within three months from September 21, 1917, the persons, if any, who claim any interest in the lands hereinafter mentioned or in any one or more of such lands or to some interest therein make claim in person or in writing to the said lands or any of them or to some interest therein to N. A. Hampton, Esq., Special Officer appointed under section 28 of "The Waste Lands Ordinances of 1897, 1899, 1900, and 1903," at his office at Colombo :

Such Special Officer, in pursuance of the powers vested in him by the said Ordinances, will declare by writing under his hand that the said lands, or such of them as to which no claim has been made, are the property of the Crown.

N. A. HAMPTON,
Special Officer.

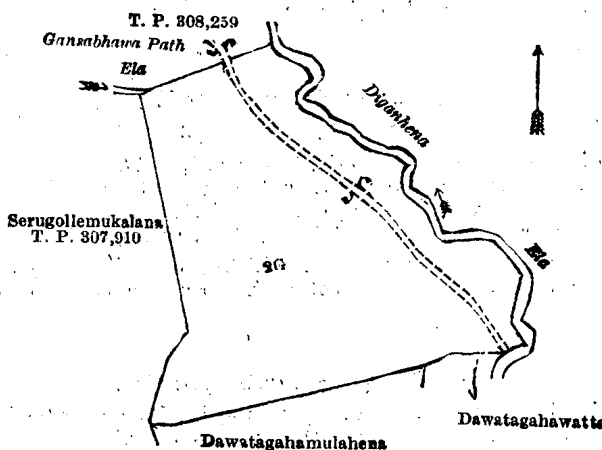
Description of the Lands referred to.

The following lots situated in the village of Lewudeniya, in the Udukaha korale east of the Dambadeni hatpattu of the Kurunegala District, in the North-Western Province, as described in the annexed diagrams :—

I.—Preliminary plan 422.

Lot.	Name of Land.	Extent, A. R. P.
2G	Maladolagawahena	3 2 21

and bounded as follows : on the north by T. P. 308,259, a Gansabhawa path ; on the east by Deganhena-ela ; on the south by Dawatagahawatta claimed by Dissanayaka Mudiyanseleage Punchirala and others, Dawatagahamulahena sold by the Crown ; on the west by Serugollemukalana sold by the Crown (T. P. 307,910), an ela.



Surveyor-General's Office,
Colombo, May 19, 1917.

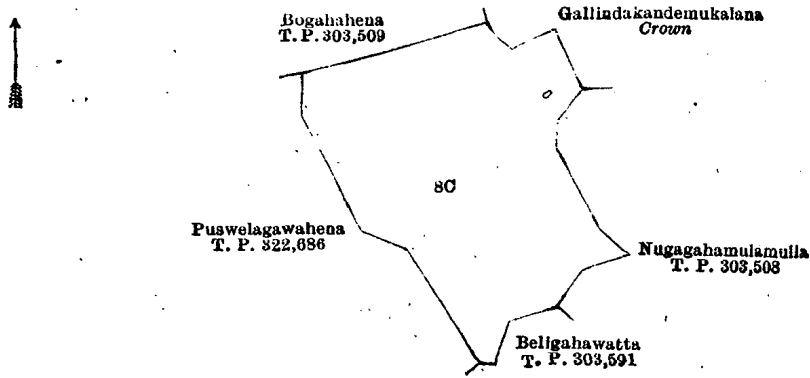
Scale of 4 Chains to an Inch.

A. H. G. DAWSON,
for Surveyor-General.

II.—Preliminary plan 422.

Lot.	Name of Land.	Extent, A. R. P.
8C	Kekunagahamulawatta	2 2 37

and bounded as follows : on the north by Bogahahena sold by the Crown (T. P. 303,509) ; on the east by Gallindakandemukulana declared to be the property of the Crown under the Waste Lands Ordinances, Nugagahamulumulla sold by the Crown (T. P. 303,508) ; on the south by Nugagahamulumulla sold by the Crown (T. P. 303,508), Beligahawatta sold by the Crown (T. P. 303,591) ; on the west by Puswelagawahena sold by the Crown (T. P. 322,685).



Surveyor-General's Office,
Colombo, May 19, 1917.

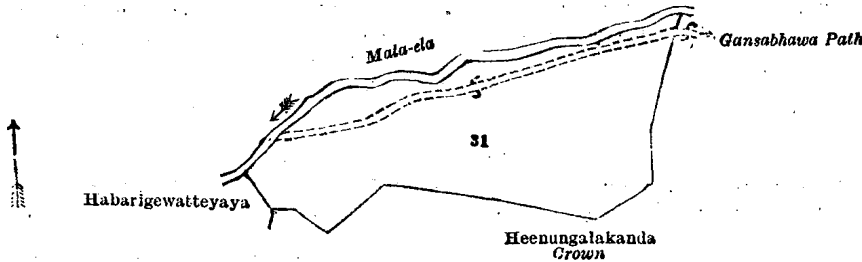
Scale of 4 Chains to an Inch.

A. H. G. DAWSON,
for Surveyor-General.

III.—Preliminary plan 422.

Lot.	Name of Land.	Extent, A. R. P.
31	Dunhena	2 0 23

and bounded as follows : on the north by Mala-ela ; on the east by Gansabhawa path, Heenungalakanda claimed by the Crown ; on the south by Heenungalakanda claimed by the Crown ; on the west by Habaragewatteyaya (private).



Surveyor-General's Office,
Colombo, May 19, 1917.

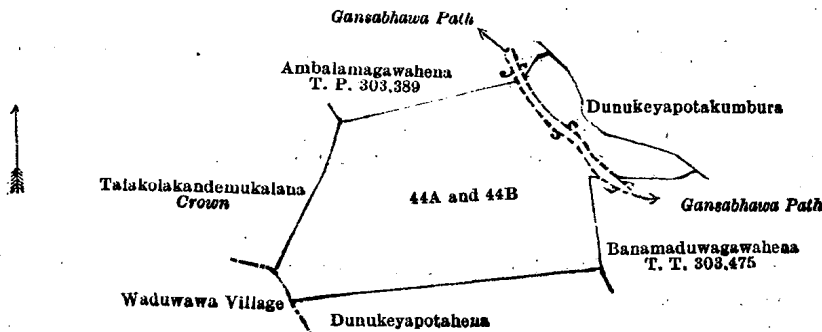
Scale of 4 Chains to an Inch.

A. H. G. DAWSON,
for Surveyor-General.

IV.—Preliminary plan 422.

Lot.	Name of Land.	Extent, A. R. P.
44A	Ambalamagawahena	0 3 39
44B	Kosgahamulahena	1 1 32
		2 1 31

and bounded as follows : on the north by Ambalamagawahena sold by the Crown (T. P. 303,389), a Gansabhawa path ; on the east by Dunukeyapotakumbura (private), a Gansabhawa path, Banamaduwegawahena sold by the Crown (T. P. 303,475) ; on the south by Dunukeyapotahena sold by the Crown ; on the west by the village limit of Waduwawa, Talakolakandemukulana declared to be the property of the Crown under the Waste Lands Ordinances.



Surveyor-General's Office,
Colombo, May 19, 1917.

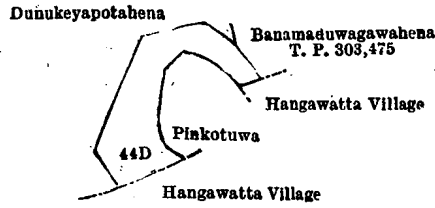
Scale of 4 Chains to an Inch.

A. H. G. DAWSON,
for Surveyor-General.

V.—Preliminary plan 422.

Lot.	Name of Land.	Extent, A. R. P.
44D	Dunukeyapotapillewa	0 1 30

and bounded as follows : on the north by Dunukeyapotahena sold by the Crown ; on the east by Banamaduwegawahena sold by the Crown (T. P. 303,475), the village limit of Hangaawatta, Pinkotuwa claimed by Atauda Achchillage Punchirala ; on the south by the village limit of Hangaawatta ; on the west by Dunukeyapotahena sold by the Crown.



Surveyor-General's Office,
Colombo, May 19, 1917.

Scale of 4 Chains to an Inch.

A. H. G. DAWSON,
for Surveyor-General.

Kurunegala S. O. 259—1917.

Kurunegala Notice No. 6,571.

Notice under "The Waste Lands Ordinances of 1897, 1899, 1900, and 1903."

TAKE notice that unless within three months from September 21, 1917, the persons, if any, who claim any interest in the lands hereinafter mentioned or in any one or more of such lands or to some interest therein make claim in person or in writing to the said lands or any of them or to some interest therein to N. A. Hampton, Esq., Special Officer appointed under section 28 of "The Waste Lands Ordinances of 1897, 1899, 1900, and 1903," at his office at Colombo :

Such Special Officer, in pursuance of the powers vested in him by the said Ordinances, will declare by writing under his hand that the said lands, or such of them as to which no claim has been made, are the property of the Crown.

N. A. HAMPTON,
Special Officer.

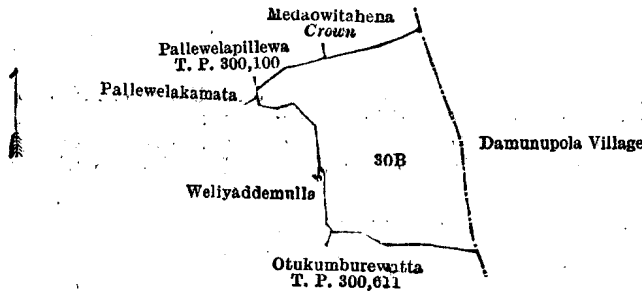
Description of the Lands referred to.

The following lots situated in the village of Wennaruwa, in the Udukaha korale east of the Dambadeni hatpattu of the Kurunegala District, in the North-Western Province, as described in the annexed diagrams :—

I.—Preliminary plan 411.

Lot.	Name of Land.	Extent, A. R. P.
30B	Daliyadumullehena	5 0 13

and bounded as follows : on the north by Pallewelapillewa sold by the Crown (T. P. 300,100), Medaowitahena belonging to the Crown ; on the east by the village limit of Damunupola ; on the south by Otukumburewatta sold by the Crown (T. P. 300,611) ; on the west by Weliyaddemulla (private), Pallewelakamata claimed by Peruma.



Surveyor-General's Office,
Colombo, May 4, 1917.

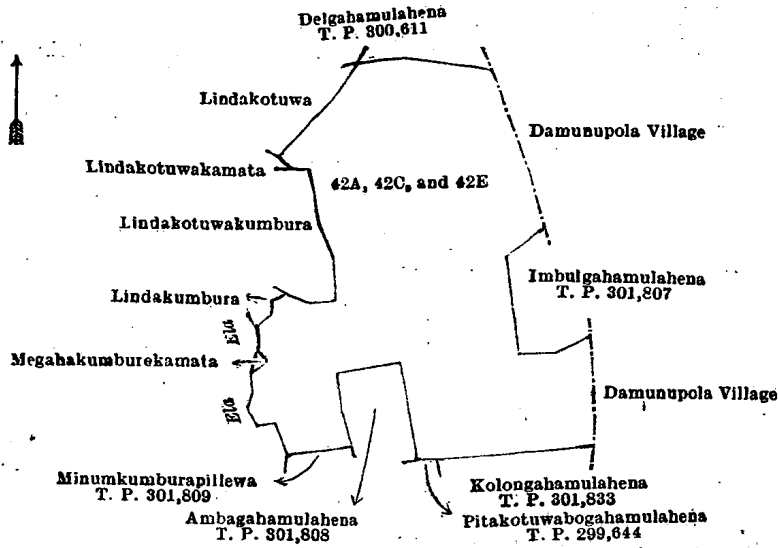
Scale of 8 Chains to an Inch.

A. H. G. DAWSON,
for Surveyor-General.

II.—Preliminary plan 411.

Lot.	Name of Land.	Extent, A. R. P.
42A	Nugawelagawahena	11 1 34
42C	Delgahamulahena	3 0 23
42E	Pillewa	0 1 30
		15 0 7

and bounded as follows : on the north by Delgahamulahena sold by the Crown (T. P. 300,611) ; on the east by the village limit of Damunupola, Imbulgahamulahena sold by the Crown (T. P. 301,807), the village limit of Damunupola ; on the south by Kolangahamulahena sold by the Crown (T. P. 301,833), Pitakotuwabogahamulahena sold by the Crown (T. P. 299,644), Ambagahamulahena sold by the Crown (T. P. 301,808), Minumkumburapillewa sold by the Crown (T. P. 301,809) ; on the west by an ela, Megahakumburekamata (private), Lindakumbura (private), Lindakotuwakumbura claimed by Menika and others, Lindakotuwakamata (private), Lindakotuwa (private).



Surveyor-General's Office,
Colombo, May 4, 1917.

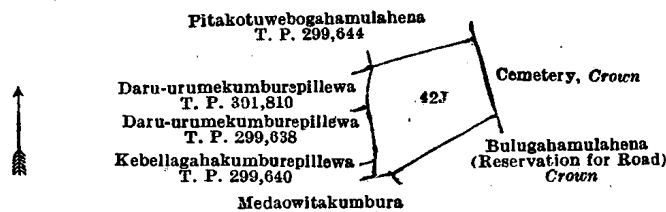
Scale of 8 Chains to an Inch.

A. H. G. DAWSON,
for Surveyor-General.

III.—Preliminary plan 411.

Lot.	Name of Land.	Extent, A. R. P.
42J	Bulugahamulahena	1 3 31

and bounded as follows: on the north by Pitakotuwebogahamulahena sold by the Crown (T. P. 299,644); on the east by the cemetery declared to be the property of the Crown under the Waste Lands Ordinances; on the south by Bulugahamulahena (reservation for road) declared to be the property of the Crown under the Waste Lands Ordinances, Medaowitakumbura (private); on the west by Kebellagahakumburepillewa sold by the Crown (T. P. 299,640), Daru-urumekumburepillewa sold by the Crown (T. P. 299,638), Daru-urumekumburepillewa sold by the Crown (T. P. 301,810).



Surveyor-General's Office,
Colombo, May 4, 1917.

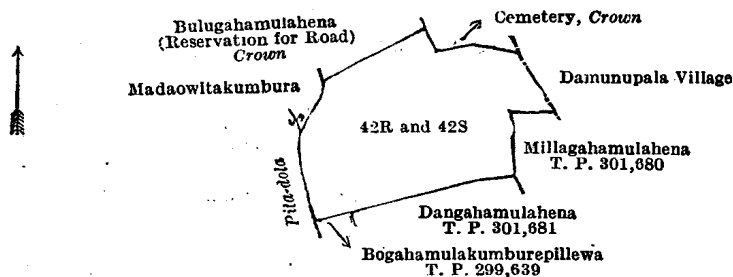
Scale of 8 Chains to an Inch.

A. H. G. DAWSON,
for Surveyor-General.

IV.—Preliminary plan 411.

Lot.	Name of Land.	Extent, A. R. P.
42R	Bulugahamulahena	2 1 10
42S	Dangahamulahena	2 3 39
		5 1 9

and bounded as follows: on the north by Bulugahamulahena declared to be the property of the Crown under the Waste Lands Ordinances, cemetery declared to be the property of the Crown under the Waste Lands Ordinances; on the east by the village limit of Damunupola, Millagahamulahena sold by the Crown (T. P. 301,680); on the south by Dangahamulahena sold by the Crown (T. P. 301,681), Bogahamulakumburepillewa sold by the Crown (T. P. 299,639); on the west by Pita-dola, Madaowitakumbura (private).



Surveyor-General's Office,
Colombo, May 4, 1917.

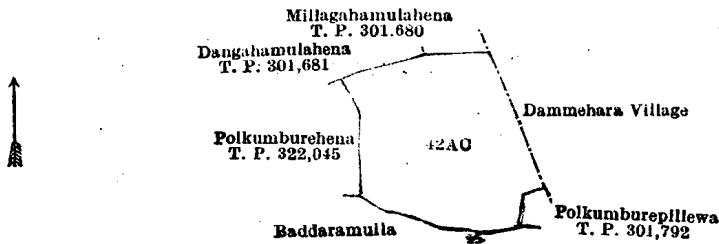
Scale of 8 Chains to an Inch.

A. H. G. DAWSON,
for Surveyor-General.

V.—Preliminary plan 411.

Lot.	Name of Land.	Extent, A. R. P.
42AC	Ambagahamulahena	4 1 22

and bounded as follows : on the north by Dangahamulahena sold by the Crown (T. P. 301,681), Millagahamulahena sold by the Crown (T. P. 301,680); on the east by the village limit of Dammevara, Polkumburepillewa sold by the Crown (T. P. 301,792); on the south by an ela, Baddaramulla (private); on the west by Polkumburehena sold by the Crown (T. P. 322,045).



Surveyor-General's Office,
Colombo, May 4, 1917.

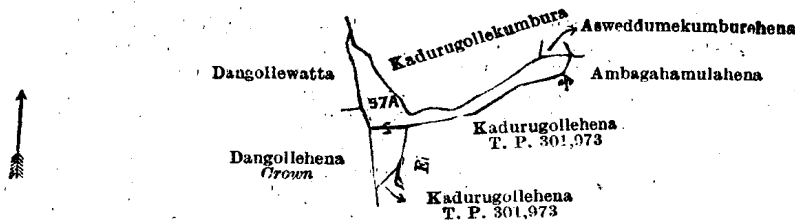
Scale of 8 Chains to an Inch.

A. H. G. DAWSON,
for Surveyor-General.

VI.—Preliminary plan 411.

Lot.	Name of Land.	Extent, A. R. P.
57A	Kadurugollewatta and Kadurugollepillewa	1 0 8

and bounded as follows : on the north by Kadurugollekumbura (private), Asweddumekumburehena (private); on the east by Ambagahamulahena (private); on the south by Kadurugollehena sold by the Crown (T. P. 301,973), an ela, Kadurugollehena sold by the Crown (T. P. 301,973); on the west by Dangollehena belonging to the Crown, Dangollewatta claimed by U. D. Menika and others.



Surveyor-General's Office,
Colombo, May 4, 1917.

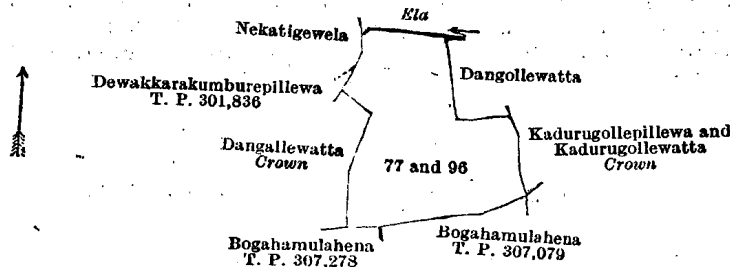
Scale of 8 Chains to an Inch.

A. H. G. DAWSON,
for Surveyor-General.

VII.—Preliminary plan 411.

Lot.	Name of Land.	Extent, A. R. P.
77	Dangallehena	1 1 12
96	Do.	2 3 17
		4 0 29

and bounded as follows : on the north by an ela ; on the east by Dangollewatta (private), Kadurugollepillewa and Kadurugollewatta claimed by the Crown ; on the south by Bogahamulahena sold by the Crown (T.P. 307,079), Bogahamulahena sold by the Crown (T. P. 307,278); on the west by Dangallewatta claimed by the Crown, Dewakkarakumburepillewa sold by the Crown (T. P. 301,836), Nekatigewela (private).



Surveyor-General's Office,
Colombo, May 4, 1917.

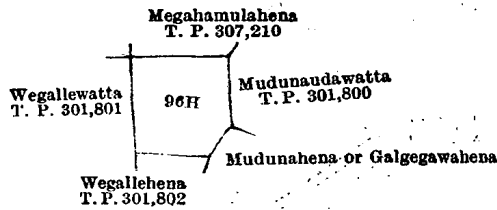
Scale of 8 Chains to an Inch.

A. H. G. DAWSON,
for Surveyor-General.

VIII.—Preliminary plan 411.

Lot.	Name of Land.	Extent, A. R. P.
96H	Meegahamulahena	1 2 23

and bounded as follows : on the north by Megahamulahena sold by the Crown (T. P. 307,210); on the east by Mudunawadawatta sold by the Crown (T. P. 301,800), Mudunahena or Galgegawahena sold by the Crown ; on the south by Wegallehena sold by the Crown (T. P. 301,802); on the west by Wegallewatta sold by the Crown (T. P. 301,801).



Surveyor-General's Office,
Colombo, May 4, 1917.

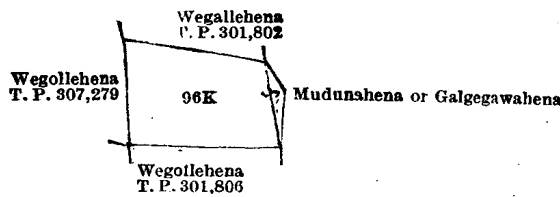
Scale of 8 Chains to an Inch.

A. H. G. DAWSON,
for Surveyor-General.

IX.—Preliminary plan 411.

Lot.	Name of Land.	Extent, A. R. P.
96K	Wegollehena	2 2 12

and bounded as follows : on the north by Wegallehena sold by the Crown (T. P. 301,802) ; on the east by Mudunahena or Galgegawahena sold by the Crown ; on the south by Wegollehena sold by the Crown (T. P. 301,806) ; on the west by Wegollehena sold by the Crown (T. P. 307,279).



Surveyor-General's Office,
Colombo, May 4, 1917.

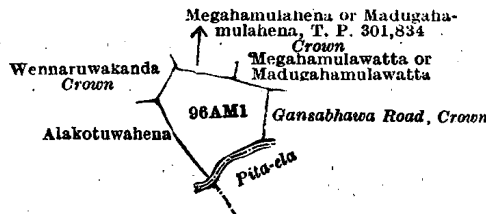
Scale of 8 Chains to an Inch.

A. H. G. DAWSON,
for Surveyor-General.

X.—Preliminary plan 411.

Lot.	Name of Land.	Extent, A. R. P.
96AM1	Halarambehena	1 1 16

and bounded as follows : on the north by Megahamulahena or Madugahamulahena declared to be the property of the Crown under the Waste Lands Ordinances (T. P. 301,834) ; on the east by Gansabhawa road declared Crown under the Waste Lands Ordinances ; on the south by Pita-ela, Alakotuwehena sold by the Crown ; on the west by Alakotuwehena sold by the Crown, Wennaruwakanda declared to be the property of the Crown under the Waste Lands Ordinances.



Surveyor-General's Office,
Colombo, May 4, 1917.

Scale of 8 Chains to an Inch.
Kurunegala S. O. 260—1917.

A. H. G. DAWSON,
for Surveyor-General.

Colombo Notice No. 6,572.

Notice under "The Waste Lands Ordinances of 1897, 1899, 1900, and 1903."

TAKE notice that unless within three months from September 21, 1917, the persons, if any, who claim any interest in the lands hereinafter mentioned or in any one or more of such lands appear before the Assistant Government Agent of the Colombo and Negombo Districts of the Western Province, at his office in Colombo, and make claim in person or in writing to the said lands or any of them or to some interest therein :

Such Assistant Government Agent, in pursuance of the powers in him vested by the said Ordinances, will declare by writing under his hand that the said lands, or such of them as to which no claim has been made, are the property of the Crown.

W. K. H. CAMPBELL,
Assistant Government Agent, Colombo and Negombo Districts.

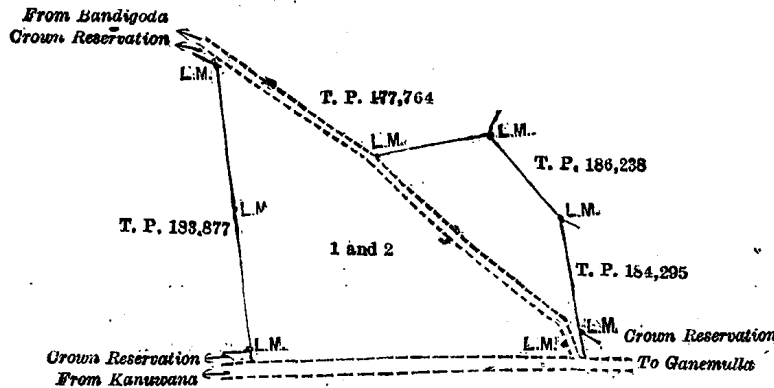
Description of the Lands referred to.

The following lots situated in the village of Bollate, in Ragam pattu of Alutkuru korale south, in the Colombo District of the Western Province, as described in the annexed diagram :—

Preliminary plan 16,074.

Lot.	Name of Land.	Extent, A. R. P.
1	Keenagahalanda	2 1 23
2	Do.	0 2 29
		3 0 12

and bounded as follows : on the north by a road from Bandigoda to Ganemulla and land depicted in title plan 177,764 ; on the north-east by land depicted in title plan 186,238 ; on the east by land depicted in title plan 184,295 and Crown reservation ; on the south by a road from Kanuwana to Ganemulla ; and on the west by Crown reservation, land depicted in title plan 183,877, and Crown reservation.



Surveyor-General's Office,
Colombo, June 5, 1917.

Scale of 4 Chains to an Inch.

G. K. THORNHILL,
for Surveyor-General.

Matale Notice No. 6,573.

Notice under "The Waste Lands Ordinances of 1897, 1899, 1900, and 1903."

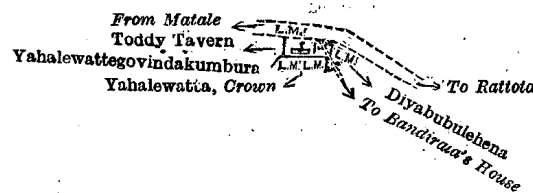
TAKE notice that unless within three months from September 21, 1917, the persons, if any, who claim any interest in the land hereinafter mentioned appear before the Assistant Government Agent of the Matale District of the Central Province, at his office at the Matale Kachcheri, and make claim in person or in writing to the said land or to some interest therein :

Such Assistant Government Agent, in pursuance of the powers in him vested by the said Ordinances, will declare by writing under his hand that the said land, to which no claim has been made, is the property of the Crown.

H. W. CODRINGTON,
Assistant Government Agent.

Description of the Land referred to.

The land commonly called or known as Yahalewatta (reservation for road), situated in the village Kaikawala, in Matale Pallesiya pattu, in Matale East, in the District of Matale of the Central Province, containing in extent 6 perches, shown as lot 1 in preliminary plan 6,696 and in the annexed diagram ; and bounded as follows : on the north by the high road from Matale to Rattota ; on the east by Diyabubulehena claimed by L. Punchi Nona and Odiris ; on the south by the Crown land called Yahalewatta ; and on the west by Yahalewatte Govindakumbura claimed by Keerala.



Surveyor-General's Office,
Colombo, July 13, 1917.

Scale of 4 Chains to an Inch.

G. K. THORNHILL,
for Surveyor-General.

FINAL ORDERS.

Mannar S. O. No. 5.

Order under Section 4, Sub-section (1), of "The Waste Lands Ordinances of 1897, 1899, 1900, and 1903," declaring Lands to be Crown Property.

In the matter of the lands commonly called or known as Sanjuankovilpudditharavai, Sanjuankovilkadu *alias* Sethodaitaravai, &c., situate in the village of Thotakadu, in the eastern division of the Mannar island of the Mannar District, in the Northern Province, and of "The Waste Lands Ordinances of 1897, 1899, 1900, and 1903."

WHEREAS in pursuance of section 1 of the said Ordinances it was duly notified on the 2nd day of June, 1916, that if no claim to the lands commonly called or known as Sanjuankovilpudditharavai, Sanjuankovilkadu *alias* Sethodaitaravai, &c., situate in the village of Thotakadu, in the eastern division of the Mannar island of the Mannar District, in the Northern Province, containing in extent 149 acres 2 roods and 8 perches, and shown as lots 1, 1K, 1O, 1Q, 1R, 1T, 1U, 1V, 1W, 1X, 1Y, 1Z, 1AA, 1J1, 1J2 in preliminary plan 3,710 and in the annexed diagram, was made to John Murray

Davies, Special Officer appointed under section 28 of the said Ordinances, within the period of three months from the date specified in such notice, such lands would be declared the property of the Crown, and dealt with on account of the Crown (*vide* Notice No. 5,872) :

And whereas Saveri Silvestri Kaduthor made claim thereto, and whereas the said claimant came to an agreement dated the 21st day of December, 1916, whereby in consideration of the Settlement Officer settling as private property otherwise than under the Waste Lands Ordinances, lots 1S, 1L, 1N, 1J, 1M, and 1P of the preliminary plan 3,710, he withdrew his claim to the above-mentioned lots 1, 1K, 1C, 1Q, 1R, 1T, 1U, 1V, 1W, 1X, 1Y, 1Z, 1AA, 1J1, and 1J2 of this order, I, John Murray Davies, the aforesaid Special Officer, under and by virtue of the powers vested in me in that behalf by section 4 of the said Ordinances, do hereby on this 10th day of July, 1917, order and declare under section 4, sub-section (1), of the said Ordinances, that the said lands, as more fully described herein below, are the property of the Crown.

Description of the Lands referred to.

The following lots situated in the village of Thotakadu, in the eastern division of the Mannar island of the Mannar District, in the Northern Province, as described in the annexed diagram :—
Preliminary plan 3,710.

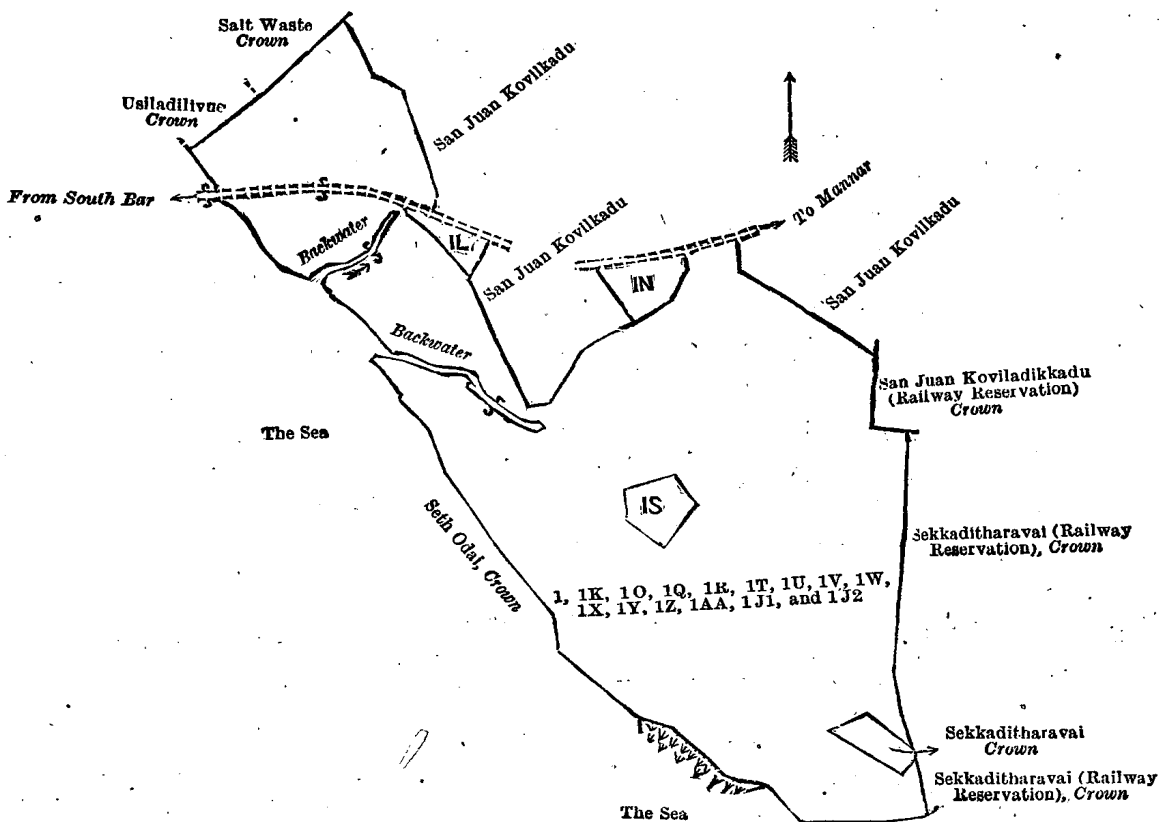
Lot.	Name of Land.	Extent, A. R. P.	Lot.	Name of Land.	Extent, A. R. P.
1	Sanjuankovilpudditharavai	65 3 11	1X	Sanjuankovilkadu	5 1 36
1K	Sanjuankovilkadu <i>alias</i> Sethodaitharavai	2 3 15	1Y	Do.	1 0 18
1O	Sanjuankovilkadu	15 1 14	1Z	Sanjuankovilpudditharavai	7 2 27
1Q	Do.	1 1 24	1AA	Sanjuankovilkadu <i>alias</i> Vellapudditharavai	1 0 24
1R	Do.	2 0 22	1J1	Sanjuankovilkadu	5 1 12
1T	Do.	1 3 33	1J2	Sanjuankovilpudditharavai	11 1 28
1U	Do.	24 0 25			
1V	Do.	1 1 35			149 2 8
1W	Do.	2 1 4			

and bounded as follows: on the north by Usiladilivue belonging to the Crown, salt waste belonging to the Crown, Sanjuankovilkadu claimed by Swampillai Saveri and others, the road from South Bar to Mannar, Sanjuankovilkadu claimed by Swampillai Saveri and others, the road from South Bar to Mannar; on the east by Sanjuankovilkadu claimed by Swampillai Saveri and others, Sanjuankoviladikkadu (railway reservation) belonging to the Crown, Sekkaditharavai (railway reservation) belonging to the Crown, Sekkaditharavai claimed by the Crown, Sekkaditharavai (railway reservation) belonging to the Crown; on the south by Sethodai belonging to the Crown (the sea); on the west by Sethodai belonging to the Crown (the sea), the backwater, Sethodai belonging to the Crown (the sea), the backwater, Sethodai belonging to the Crown (the sea).

NOTE.—The following lots lying within the above boundaries are excluded from this order, and their aggregate acreage of 6 acres and 3 perches is not included in the acreage of 149 acres 2 roods and 8 perches given above:—

Preliminary plan 3,710.

Lot.	Name of Land.	Extent, A. R. P.
1L	Sanjuankovilkadu	1 1 7
1N	Do.	2 1 30
1S	Do.	2 1 6
		6 0 3



Surveyor-General's Office,
Colombo, April 4, 1916.

July 10, 1917.

Scale of 16 Chains to an Inch.

J. M. DAVIES,
Special Officer.

G. K. THORNHILL,
for Surveyor-General.

Kurunegala S. O. No. 1,841.

**Order under Section 2 of "The Waste Lands Ordinances of 1897, 1899, 1900, and 1903,"
declaring Lands to be Crown Property.**

In the matter of the lands commonly called or known as Arapolayawattemukalana, Arapolayawattemukalana (reservation for road), &c., situate in the village of Potupitiya, in the Udukaha korale west of the Dambadeni hatpattu of the Kurunegala District, in the North-Western Province, and of "The Waste Lands Ordinances of 1897, 1899, 1900, and 1903."

THE notice required by section 1 of "The Waste Lands Ordinances of 1897, 1899, 1900, and 1903," having been duly published in manner prescribed by that section in respect of the above-named lands (*vide* Notice No. 6,300), and no claim having been made to the said lands or to any interest therein within the period of three months from the date specified in the said notice, I, Norman Albert Hampton, Special Officer appointed under section 28 of the said Ordinances, under and by virtue of the powers vested in me in that behalf by section 2 of the said Ordinances, do hereby on this 6th day of August, 1917, order and declare that the said land, as more fully described herein below, situate in the village of Potupitiya, in the Udukaha korale west of the Dambadeni hatpattu of the Kurunegala District, in the North-Western Province, and shown as lots 20, 20A, 21, 40 $\frac{1}{2}$, 67, 60, 68, 69, 77, 70, 71, 72, 73, 74, 75, and 76 in preliminary plan 553 and in the annexed diagrams, and containing in extent 16 acres 3 roods and 13 perches are the property of the Crown.

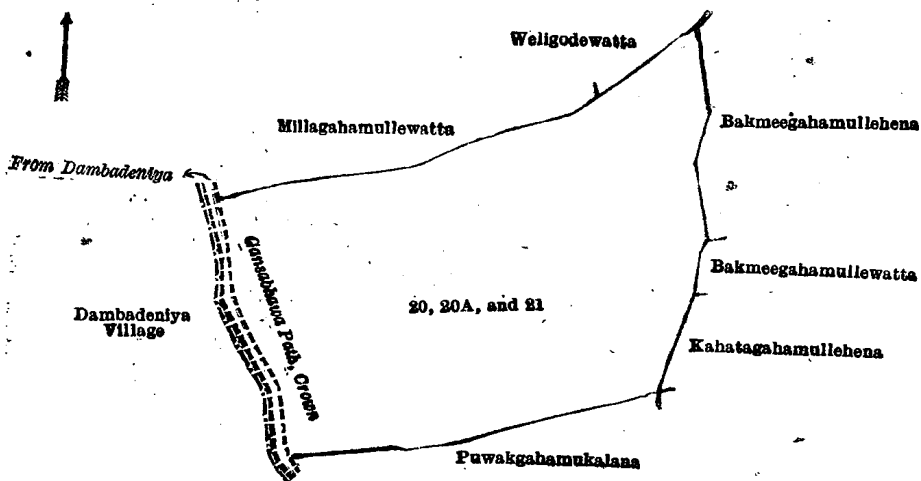
Description of the Lands referred to.

The following lots situated in the village of Potupitiya, in the Udukaha korale west of the Dambadeni hatpattu of the Kurunegala District, in the North-Western Province, as described in the annexed diagrams:—

I.—Preliminary plan 553.

Lot.	Name of Land.	Extent, A. R. P.
20	Arapolayawattemukalana	5 0 27
20A	Do. (reservation for road)	0 0 6
21	Minipitiya (cemetery)	0 1 38
		5 2 31

and bounded as follows: on the north by Millagahamullewatta claimed by Arachchilage Lapahamy, Weligodewatta claimed by M. A. Kachehonona; on the east by Bakmeegahamullehena sold by the Crown, Bakmeegahamullewatta claimed by Galwarama Arachchilage Punchi Menika and others, Kahatagahamullehena claimed by Hetihamilage Dingiri Banda and others; on the south by Puwakgahamukalana sold by the Crown; on the west by Gansabhawa path to Dambadeniya belonging to the Crown (the village limit of Dambadeniya).



Surveyor-General's Office,
Colombo, November 22, 1916.

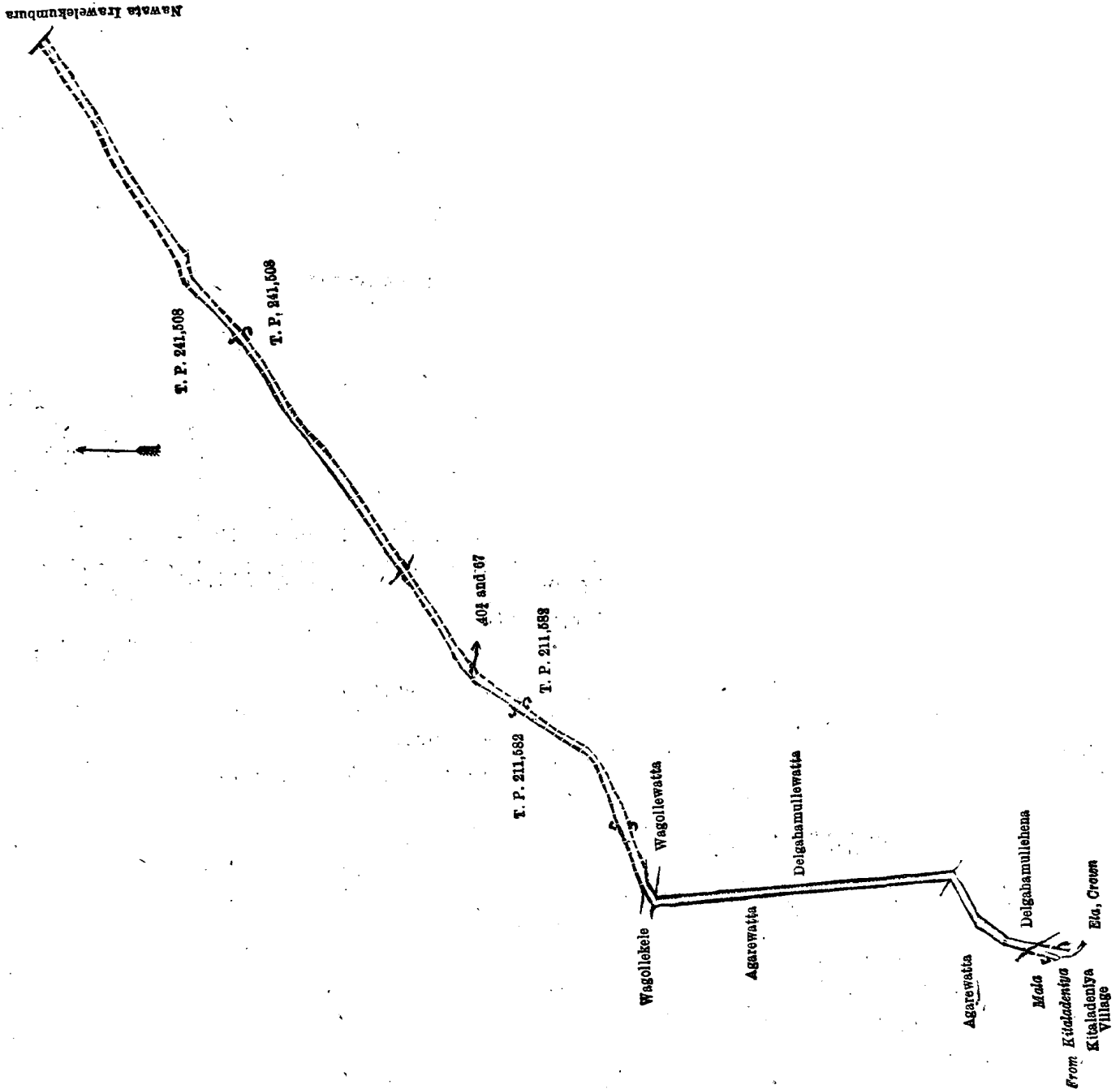
Scale of 4 Chains to an Inch.

G. K. THORNHILL,
for Surveyor-General.

II.—Preliminary plan 553.

Lot.	Name of Land.	Extent, A. R. P.
40 $\frac{1}{2}$	Gansabhawa road	0 2 5
67	Do.	0 0 30
		0 2 35

and bounded as follows: on the north by Wagollekele (private), T. P. 211,582, T. P. 241,508, Nawatairawelekumbura claimed by Herat Mudiyansele Kiri Banda and others; on the east by T. Ps. 241,508, 211,582, Wagollewatta claimed by Mr. D. C. Senanayaka, Delgahamullewatta claimed by Jayakodi Arachchilage Punchi Menika and others; on the south by Delgahamullehena claimed by Jayakodi Arachchilage Punchi Menika and others, the village limit of Kitladeniya and Mala-ela belonging to the Crown; on the west by Agarewatta sold by the Crown, Agarewatta claimed by Ahamadu Lebbe.



Surveyor-General's Office,
Colombo, November 22, 1916.

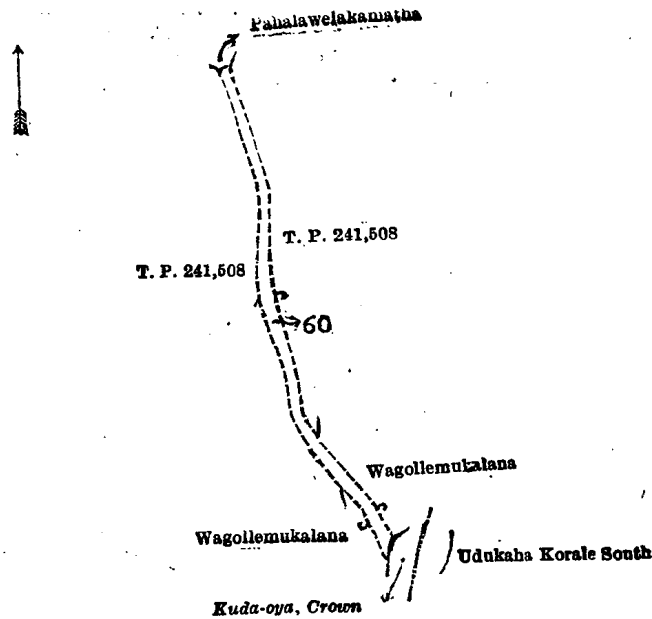
Scale of 4 Chains to an Inch.

G. K. THORNHILL,
for Surveyor-General.

III.—Preliminary plan 553.

Lot.	Name of Land.	Extent, A. R. P.
60	Gansabhawa path	0 1 1

and bounded as follows: on the north by Pahalawelakamatha claimed by H. M. Kiri Banda and others; on the east by T. P. 241,508, Wagollekumalana claimed by D. S. Samarawickrama; on the south by Kuda-oya belonging to the Crown; on the west by Wagollekumalana claimed by D. S. Samarawickrama, T. P. 241,508.



Surveyor-General's Office,
Colombo, November 22, 1916.

Scale of 4 Chains to an Inch.

G. K. THORNHILL,
for Surveyor-General.

IV.—Preliminary plan 553.

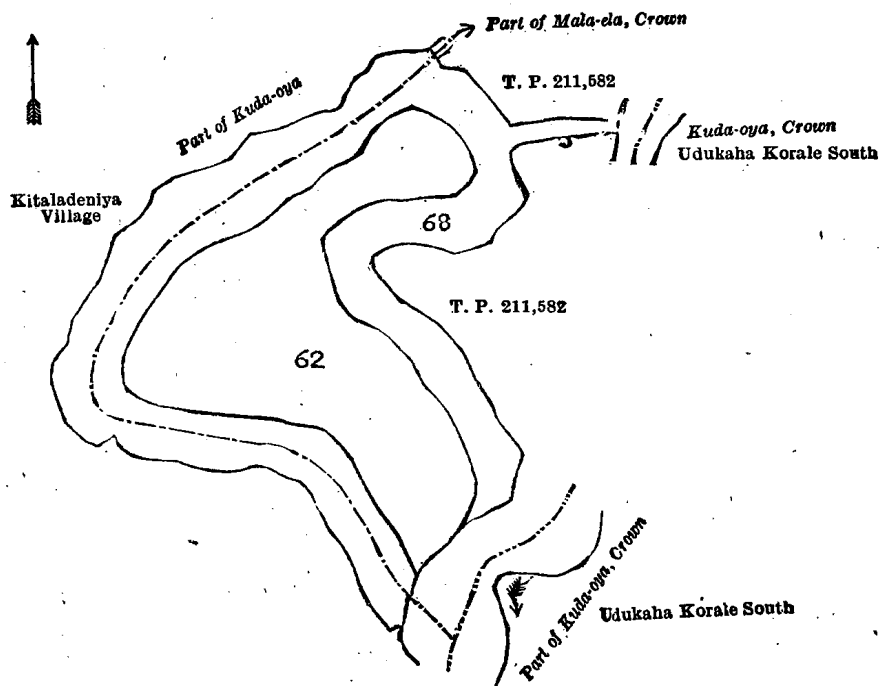
Lot.	Name of Land.	Extent, A. R. P.
68	Part of Kuda-oya	2 0 31

and bounded as follows: on the north by the village limit of Kitaladeniya, part of Kuda-ela, part of Mala-ela belonging to the Crown, T. P. 211,582; on the east by Kuda-oya belonging to the Crown (the boundary of Udukaha korale south), T. P. 211,582, and part of Kuda-oya belonging to the Crown (the boundary of Udukaha korale south); on the south by part of Kuda-oya belonging to the Crown; on the west by the village limit of Kitaladeniya (part of Kuda-oya).

NOTE.—The following lot lying within the above boundaries is excluded from this part of the order, and no part of its extent of 2 acres 3 roods and 17 perches is included in the acreage of 2 acres and 31 perches given above:—

Preliminary plan 553.

Lot.	Name of Land.	Extent, A. R. P.
62	Omullahenekele	2 3 17



Surveyor-General's Office,
Colombo, November 22, 1916.

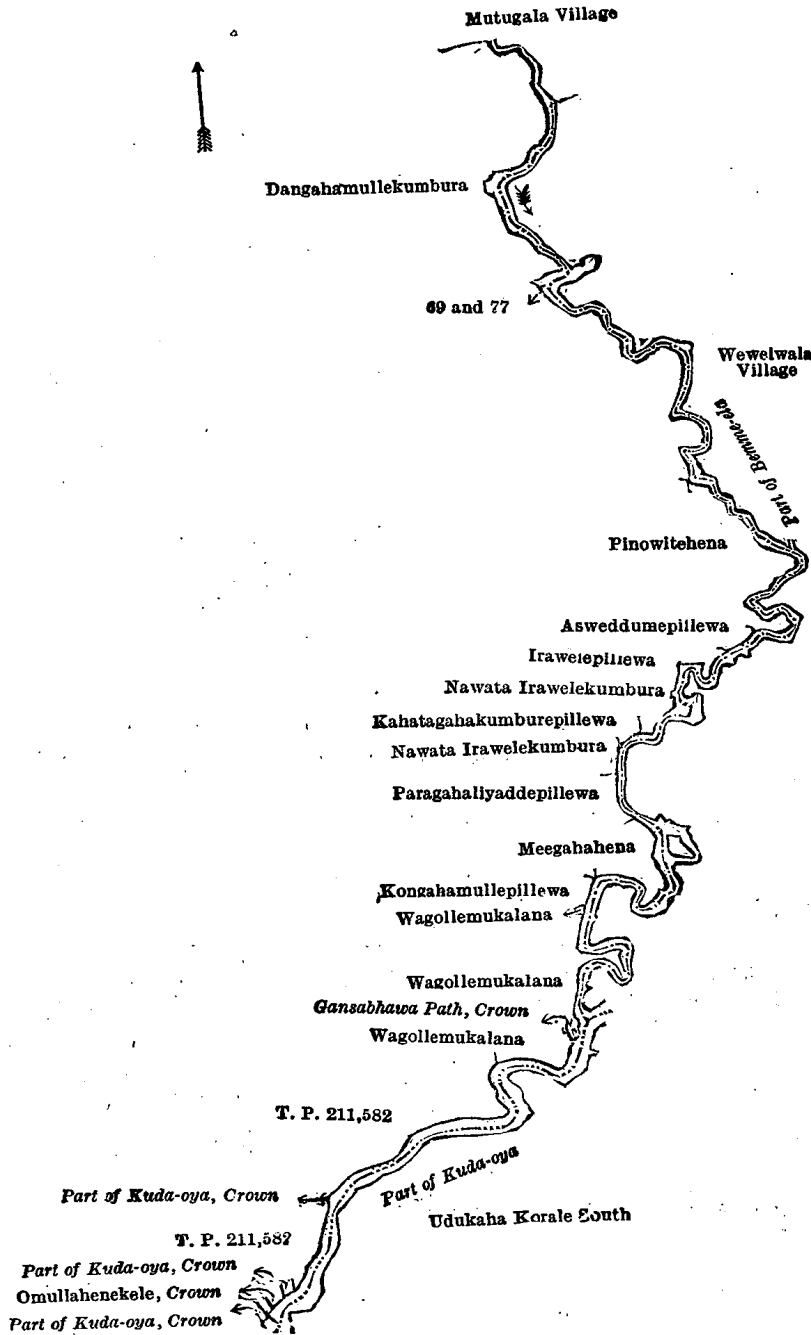
Scale of 4 Chains to an Inch.

G. K. THORNHILL,
for Surveyor-General.

V.—Preliminary plan 553.

Lot.	Name of Land.	Extent, A. R. P.
69	Part of Kuda-oya	2 2 7
77	Part of Bemme-ela	4 0 14
		6 2 21

and bounded as follows : on the north by the village limit of Mutugala ; on the east by the village limit of Mutugala, the village limit of Wewelwala (part of Bemme-ela), and the boundary of Udukaha korale south (part of Kuda-oya) ; on the south by the boundary of Udukaha korale south ; on the west by part of Kuda-oya belonging to the Crown, Omullahenekele belonging to the Crown, part of Kuda-oya belonging to the Crown, T. P. 211,582, part of Kuda-oya belonging to the Crown, T. P. 211,582, Wagollemukalana claimed by D. S. Samarawickrama, Gansabhawa path belonging to the Crown, Wagollemukalana claimed by D. S. Samarawickrama, Kongahamullepillewa claimed by Adikari Mudiyansele Punchirala and another, Meegahahena claimed by Manchanayaka Arachchiralage Ungurala, Paragahaliyaddepillewa claimed by Lekamalage Kapurubamy and another, Nawatairawalekumbura claimed by Herat Mudiyansele Kiri Banda and others, Kahatagahakumburapillewa claimed by D. H. Punchi Menika, Nawatairawalekumbura claimed by Herat Mudiyansele Kiri Banda and others, Irawelepillewa claimed by Lekamalage Ukku Banda, Asweddumepillewa claimed by Herat Mudiyansele Ukku Menika, Pinowitahena claimed by Herat Mudiyansele Kiri Banda, Dangahamullekumbura claimed by ditto.



Surveyor-General's Office,
Colombo, November 22, 1916.

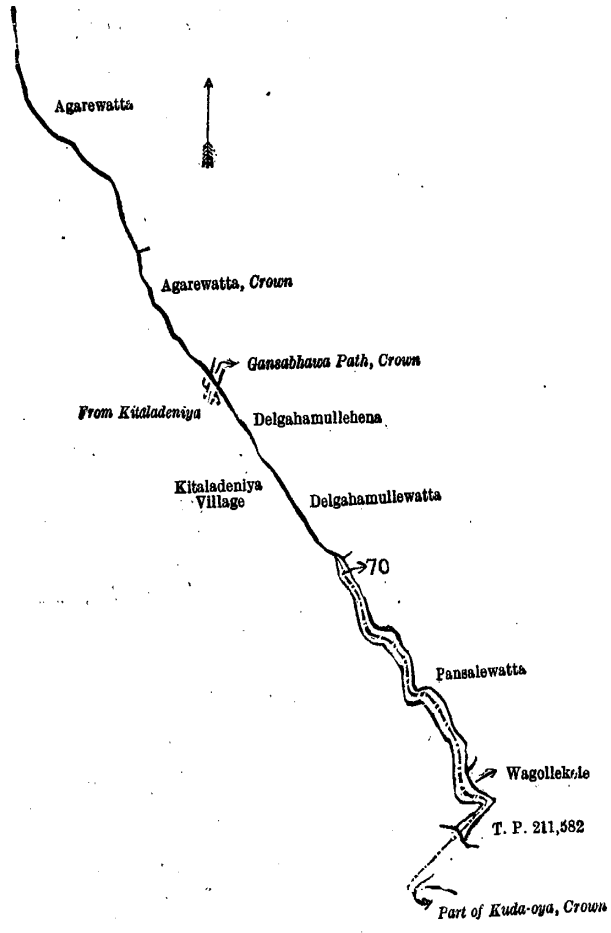
Scale of 16 Chains to an Inch.

G. K. THORNHILL,
for Surveyor-General.

VI.—Preliminary plan 553.

Lot.	Name of Land.	Extent, A. R. P.
70	Part of Mala-ela	0 0 28

and bounded as follows : on the north by Agarewatta claimed by Ahamadu Lebbe, Agarewatta sold by the Crown, Gansabhawa path belonging to the Crown ; on the east by Delgahamullehena claimed by Jayakodi Arachchilage Punchi Menika and others, Delgahamullewatta claimed by Jayakodi Arachchilage Punchi Menika and others ; Pansalawatta claimed by Jayakodi Arachchilage Punchi Menika, Wagollekele (private) ; on the south by T. P. 211,582, the part of Kuda-oya belonging to the Crown ; on the west by the village limit of Kitaladeniya.



Surveyor-General's Office,
Colombo, November 22, 1916.

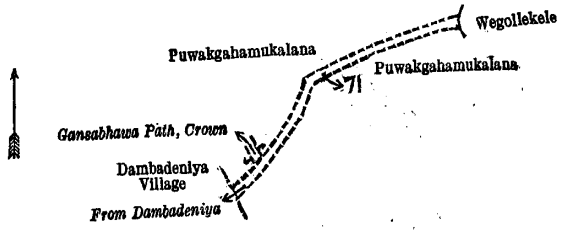
Scale of 4 Chains to an Inch.

G. K. THORNHILL,
for Surveyor-General.

VII.—Preliminary plan 553.

Lot.	Name of Land.	Extent, A. R. P.
71	Gansabhawa path	0 0 21

and bounded as follows : on the north by Puwakgahamukalana sold by the Crown ; on the east by Wegollekele (private) ; on the south by Puwakgahamukalana sold by the Crown ; on the west by the village limit of Dambadeniya.



Surveyor-General's Office,
Colombo, November 22, 1916.

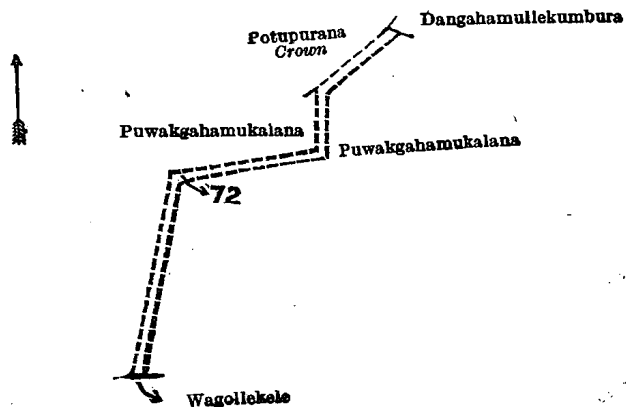
Scale of 4 Chains to an Inch.

G. K. THORNHILL,
for Surveyor-General.

VIII.—Preliminary plan 553.

Lot.	Name of Land.	Extent, A. R. P.
72	Gansabhawa path	0 0 34

and bounded as follows : on the north by Puwakgahamukalana sold by the Crown, Potupurama belonging to the Crown, Dangahamullekumbura claimed by Rammenika and others ; on the east by Puwakgahamukalana sold by the Crown ; on the south by Puwakgahamukalana sold by the Crown, Wagollekele (private) ; on the west by Puwakgahamukalana sold by the Crown.



Surveyor-General's Office,
Colombo, November 22, 1916.

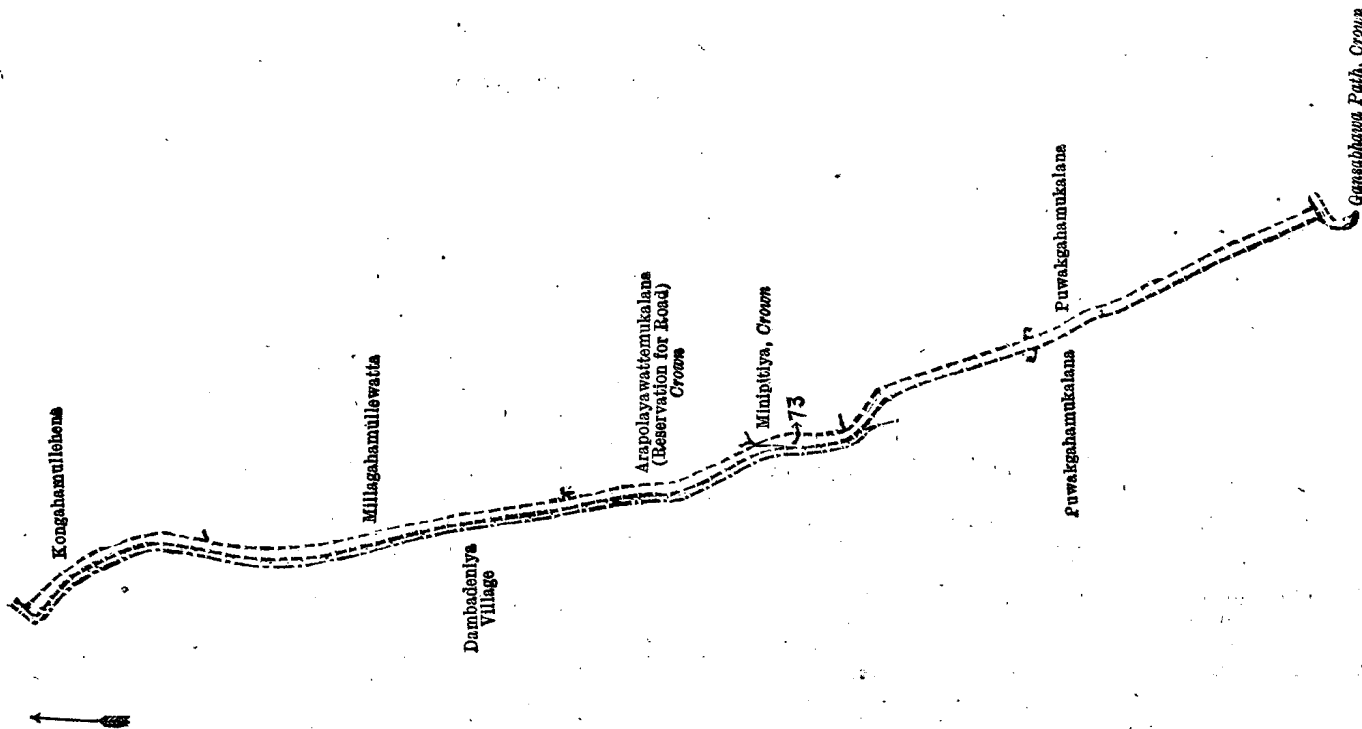
Scale of 4 Chains to an Inch.

G. K. THORNHILL,
for Surveyor-General.

IX.—Preliminary plan 553.

Lot.	Name of Land.	Extent, A. R. P.
73	Gansabhawa path ..	0 2 17

and bounded as follows: on the north by Kongahamullehena claimed by Nipunachhari Nekatige Unga and another, Millagahamullewatta claimed by Arachchilage Lapahamy; on the east by Arapalayawattemukalana (reservation for road) belonging to the Crown, Minipitiya belonging to the Crown, Puwakgahamukalana sold by the Crown; on the south by a Gansabhawa road belonging to the Crown; on the west by Puwakgahamukalana sold by the Crown, the village limit of Dambadeniya.



Surveyor-General's Office,
Colombo, November 22, 1916.

Scale of 4 Chains to an Inch.

G. K. THORNHILL,
for Surveyor-General.

X.—Preliminary plan 553.

Lot.	Name of Land.	Extent, A. R. P.
74	Gansabhawa path ..	0 0 6

and bounded as follows: on the north by Kongahamullehena claimed by Nipunachhari Nekatige Unga and another; on the east by the village limit of Mutugala; on the south by Kongahamullehena claimed by Nipunachhari Nekatige Unga and another, Kongahamullehena claimed by Nipunachhari Nekatige Unga and another; on the west by the village limit of Mutugala.



Surveyor-General's Office,
Colombo, November 22, 1916.

Scale of 4 Chains to an Inch.

G. K. THORNHILL,
for Surveyor-General.

XI.—Preliminary plan 553.

Lot.	Name of Land.	Extent, A. R. P.
75	Gansabhawa path ..	0 0 12

and bounded as follows : on the north by Ambagahawatta claimed by Samel Naide ; on the east by the village limit of Mutugala ; on the south by Marakayawatta claimed by Nipunachhari Nekatige Unga and others ; on the west by the village limit of Mutugala.



Surveyor-General's Office,
Colombo, November 22, 1916.

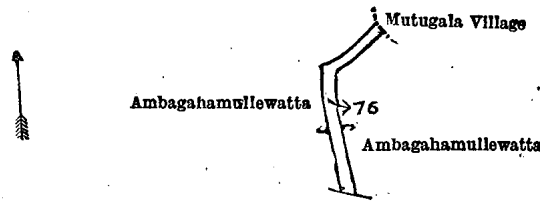
Scale of 4 Chains to an Inch.

G. K. THORNHILL,
for Surveyor-General.

XII.—Preliminary plan 553.

Lot.	Name of Land.	Extent, A. R. P.
76	Gansabhawa path ..	0 0 16

and bounded as follows : on the north by Ambagahamullewatta claimed by Kirimenika and others, the village limit of Mutugala ; on the east by Ambagahamullewatta claimed by Kiri Menika and others ; on the south by Dangahamullekumbura claimed by Ran Menika and others ; on the west by Ambagahamullewatta claimed by Kiri Menika and others.



Surveyor-General's Office,
Colombo, November 22, 1916.

Scale of 4 Chains to an Inch.

G. K. THORNHILL,
for Surveyor-General.

N. A. HAMPTON,
Special Officer.

August 6, 1917.

Kurunegala S. O. No. 1,842.

Order under Section 2 of "The Waste Lands Ordinances of 1897, 1899, 1900, and 1903,"
declaring Land to be Crown Property.

In the matter of the land commonly called or known as Gansabhawa path, situate in the village of Delikanuange, in the Udukaha korale west of the Dambadeni hatpattu of the Kurunegala District, in the North-Western Province, and of "The Waste Lands Ordinances of 1897, 1899, 1900, and 1903."

THE notice required by section 1 of "The Waste Lands Ordinances of 1897, 1899, 1900, and 1903," having been duly published in manner prescribed by that section in respect of the above-named land (*vide* Notice No. 6,294), and no claim having been made to the said land or to any interest therein within the period of three months from the date specified in the said notice, I, Norman Albert Hampton, Special Officer appointed under section 28 of the said Ordinances, under and by virtue of the powers vested in me in that behalf by section 2 of the said Ordinances, do hereby on this 6th day of August, 1917, order and declare that the said land, as more fully described herein below, situate in the village of Delikanuange, in the Udukaha korale west of the Dambadeni hatpattu of the Kurunegala District, in the North-Western Province, and shown as lot 5 in preliminary plan 560 and in the annexed diagram, and containing in extent 3 roods and 19 perches, is the property of the Crown.

Description of the Land referred to.

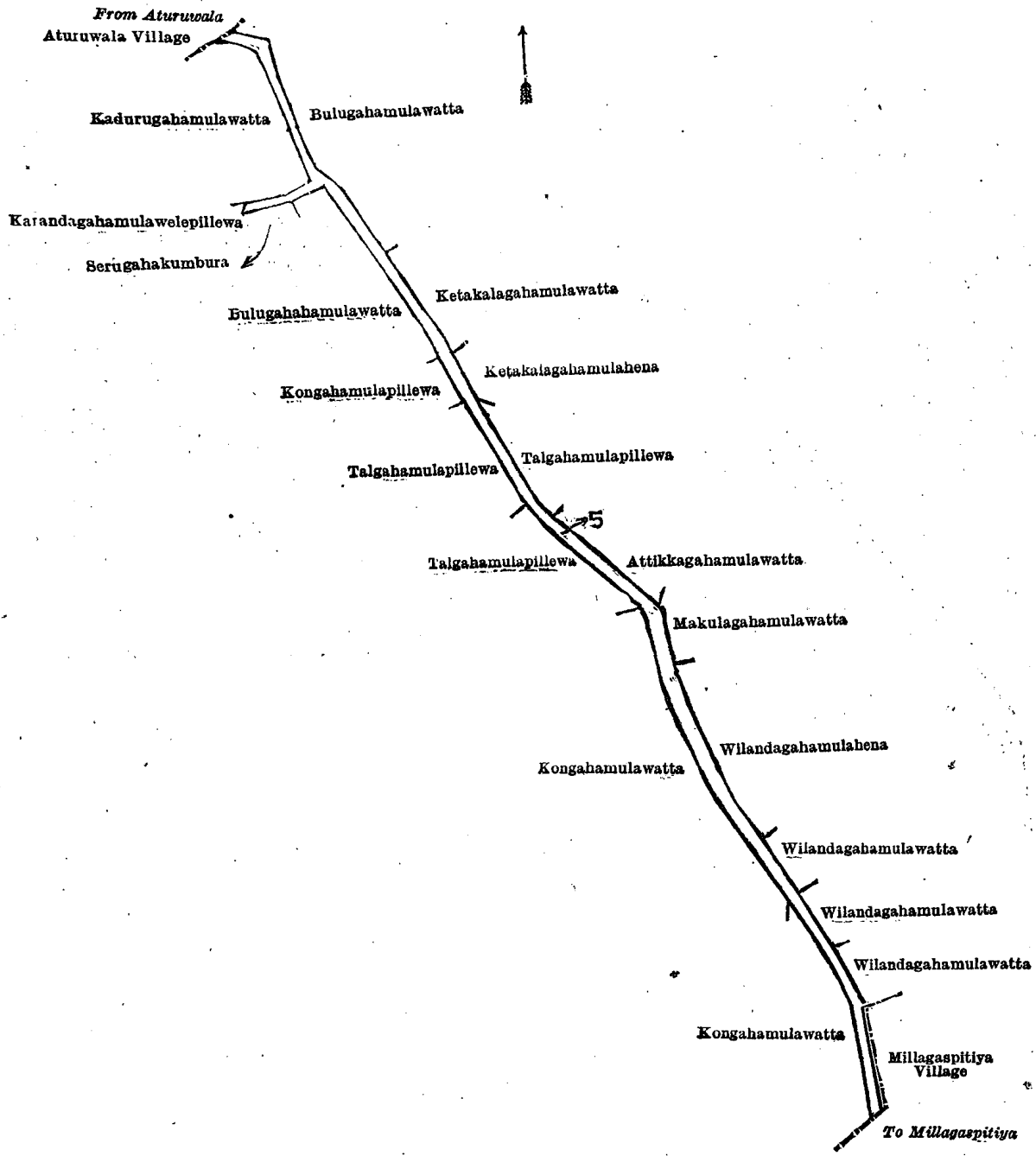
The following lot situated in the village of Delikanuange, in the Udukaha korale west of the Dambadeni hatpattu of the Kurunegala District, in the North-Western Province, as described in the annexed diagram :—

Lot.	Name of Land.	Extent, A. R. P.
5	Gansabhawa path ..	0 3 19

Preliminary plan 560.

and bounded as follows : on the north by the village limit of Aturuwala, Bulugahamulawatta claimed by Jayasingha Mudalige Perissingho and Sethunona ; on the east by Bulugahamulawatta claimed by Jayasingha Mudalige Perissingho and Sethunona, Ketakalagahamulawatta claimed by Jayasingha Mudalige Marthelis Appuhamy, Ketakalagahamulawatta claimed by Jayasingha Mudalige Marthelis Appuhamy, Talgahamulapillewa sold by the Crown, Attikkagahamulawatta claimed by Jayasingha Mudalige Don Agilisappu, Makulagahamulawatta claimed by Hapu Achchi Udugampolage Nonahamy and another, Wilandagahamulawatta claimed by Jane Nona, the administratrix of Jayasingha Mudalige Manis Singho Appuhamy, Wilandagahamulawatta sold by the Crown, the village limit of Millagaspitiya ; on the south by the village limit of Millagaspitiya ; on the west by Kongahamulawatta sold by the Crown, Talgahamulapillewa claimed by Jayasingha Mudalige Agilis Appuhamy, Talgahamulapillewa sold by the Crown, Kongahamulapillewa sold by the Crown,

Bulugahamulawatta claimed by Jayasingha Mudalige Perissingho and Sethunona, Serugahakumbura claimed by Abey-singha Mudianselage Ranhamy and others, Karandagahamulawelepillewa claimed by Jayasingha Mudalige Perissingho and others, Kadurugahamulawatta claimed by Lokkupolagamage Ransohamy, the administratrix of the estate of Talahitiyagamarallage Harmanis.



Surveyor-General's Office,
Colombo, October 3, 1916.

Scale of 4 Chains to an Inch.

G. K. THORNHILL,
for Surveyor-General.

August 6, 1917.

N. A. HAMPTON,
Special Officer.

Kurunegala S. O. No. 1,843.

**Order under Section 2 of "The Waste Lands Ordinances of 1897, 1899, 1900, and 1903,"
declaring Lands to be Crown Property.**

In the matter of the lands commonly called or known as Dangahamullehena, Mahahena, &c., situate in the village of Pahala Hindagahawewa, in the Baladora korale of the Dewameddi hatpattu of the Kurunegala District, in the North-Western Province, and of "The Waste Lands Ordinances of 1897, 1899, 1900, and 1903."

THE notice required by section 1 of "The Waste Lands Ordinances of 1897, 1899, 1900, and 1903," having been duly published in manner prescribed by that section in respect of the above-named lands (*vide* Notice No. 6,265), and no claim having been made to the said lands or to any interest therein within the period of three months from the date specified in the said notice, I, John Murray Davies, Special Officer appointed under section 28 of the said Ordinances, under and by virtue of the powers vested in me in that behalf by section 2 of the said Ordinances, do hereby, on this 20th day of July,

1917, order and declare that the said lands, as more fully described herein below, situate in the village of Pahala Hindagahawewa, in the Baladora korale of the Dewamedhi hatpattu of the Kurunegala District, in the North-Western Province, and shown as lots 1, 13, 2, 3, 4, 7, 10, 20, 22, 23, 37, 38, 35 in preliminary plan 1,666 and in the annexed diagrams, and containing in extent 71 acres 2 roods and 25 perches, are the property of the Crown.

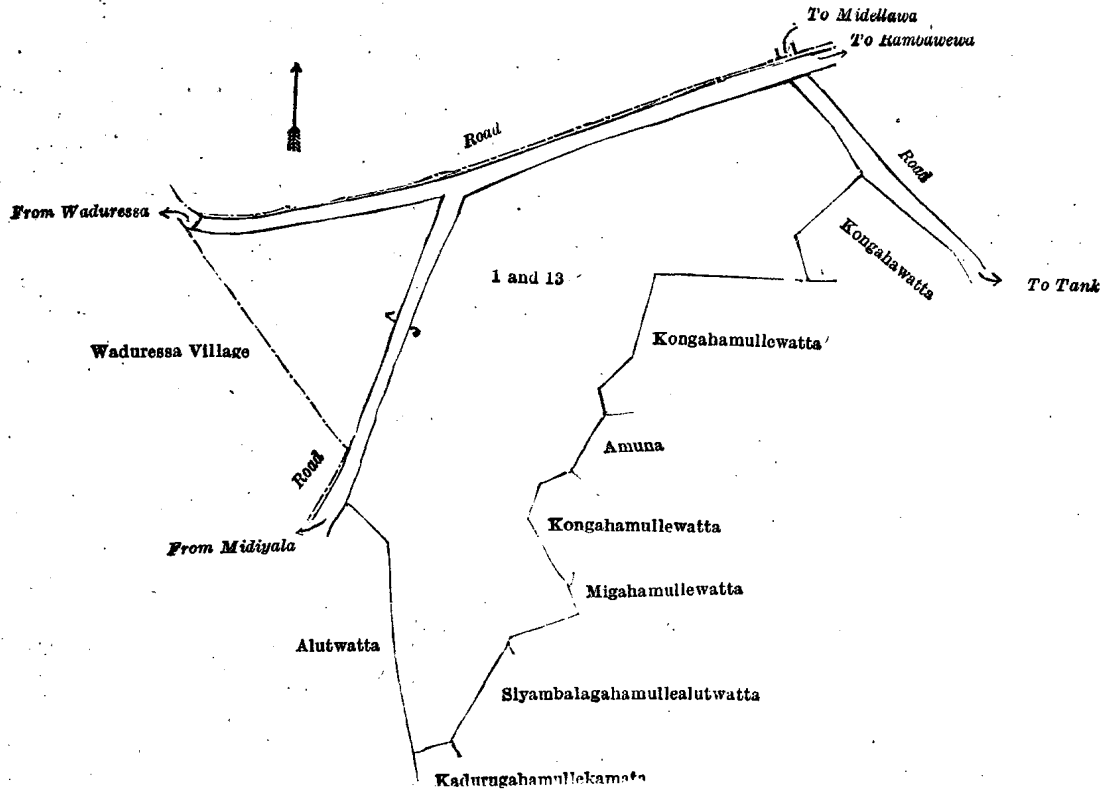
Description of the Lands referred to.

The following lots situated in the village of Pahala Hindagahawewa, in the Baladora korale of the Dewamedhi hatpattu of the Kurunegala District, in the North-Western Province, as described in the annexed diagrams :—

I.—Preliminary plan 1,666.

Lot.	Name of Land.	Extent, A. R. P.
1	Dangahamullehena	1 1 4
13	Mahahena, Siyambalagahamulapillewa	5 3 12
		7 0 16

and bounded as follows : on the north by a road from Waduressa to Rambawewa ; on the east by a road, Kongahawatta claimed by Disanayaka Mudiyanselege Appuhami and another, Kongahamullewatta claimed by Dasanayaka Mudiyanselegedera Appuhami, Amuna claimed by ditto, Kongahamullewatta claimed by ditto and others, Migahamullewatta claimed by Dasanayaka Mudiyanselegedera Kirihami and others ; on the south by Migahamullewatta claimed by Dasanayaka Mudiyanselegedera Kirihami and others, Siyambalagahamullealutwatta claimed by Dasanayaka Mudiyanselegedera Ukkurala, Kadurugahamullekamata claimed by Dasanayaka Mudiyanselegedera Herathami ; on the west by Alutwatta claimed by Dasanayaka Mudiyanselegedera Kirihami, a road from Midiyala, the village limit of Waduressa.



Surveyor-General's Office,
Colombo, November 24, 1916.

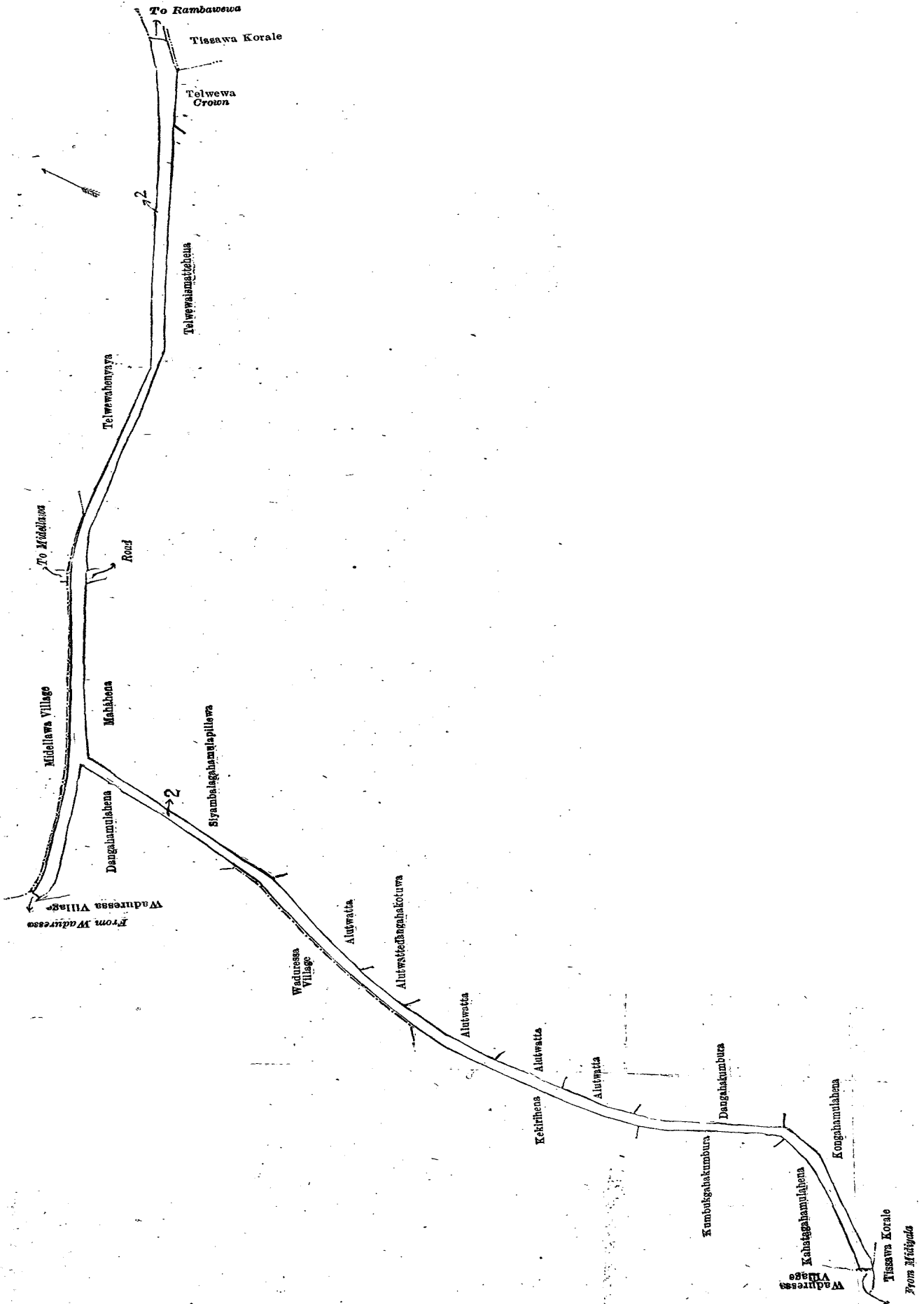
Scale of 4 Chains to an Inch.

G. K. THORNHILL,
for Surveyor-General.

II.—Preliminary plan 1,666.

Lot.	Name of Land.	Extent, A. R. P.
2	Road	2 0 22

and bounded as follows : on the north by the village limit of Midellawa, Telwewahenyaya claimed by Dasanayaka Mudiyanselegedera Kirihami and others ; on the east by a road from Nambawewa ; on the south by the boundary of Tissawa korale, Telwewaismattehena claimed by Dasanayaka Mudiyanselegedera Kirihami and others, a road, Mahahena claimed by Disanayaka Mudiyanselegedera Appuhami and others, Siyambalagahamulapillewa claimed by Disanayaka Mudiyanselegedera Herathami and others, Alutwatta claimed by Disanayaka Mudiyanselegedera Kirihami, Alutwattedangahakotuwa claimed by ditto, Alutwatta claimed by Disanayaka Mudiyanselegedera Punchirala, Dangahakumbura claimed by Disanayaka Mudiyanselegedera Punchirala, Kongahamulahena claimed by Disanayaka Mudiyanselegedera Punchirala ; on the west by the village limit of Waduressa, Kahatagahamulahena claimed by Disanayaka Mudiyanselegedera Punchirala, Kumbukgahakumbura claimed by Disanayaka Mudiyanselegedera Punchirala, Kekirihena claimed by Disanayaka Mudiyanselegedera Punchirala, the village limit of Waduressa, Dangahamulahena claimed by Disanayaka Mudiyanselegedera Herathami and others, the village limit of Waduressa, a road to Waduressa.



Surveyor-General's Office,
Colombo, November 24, 1916.

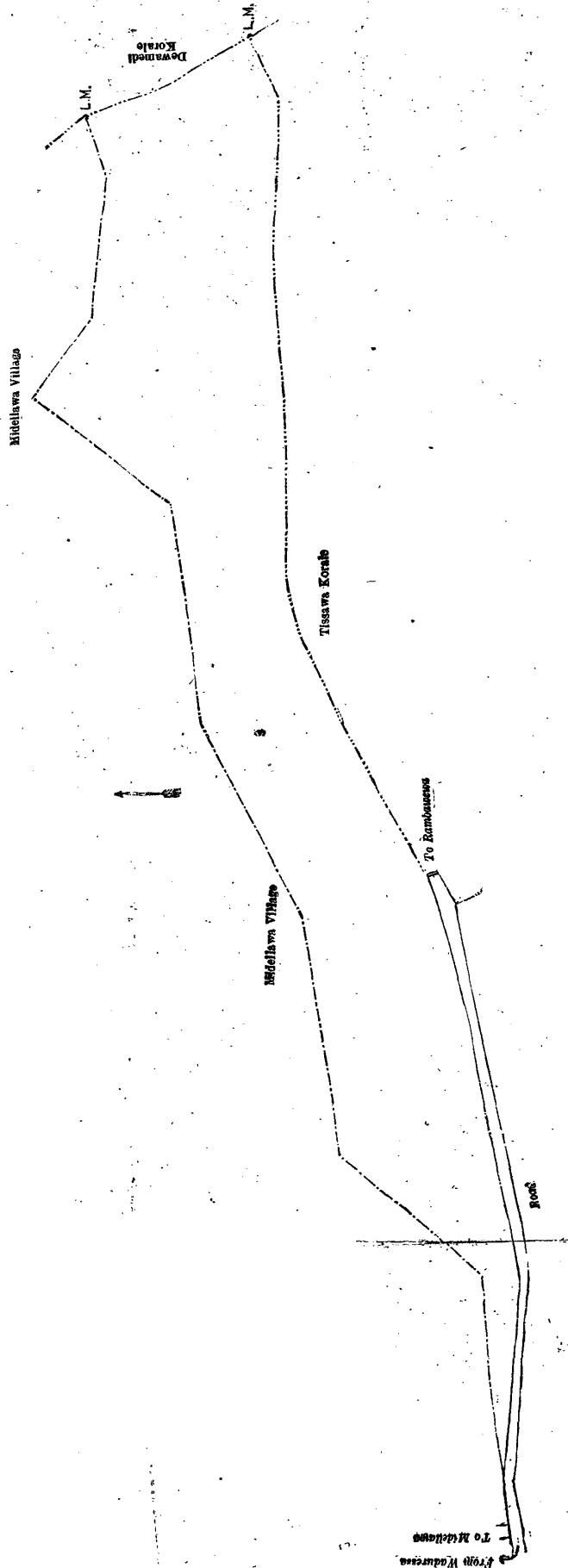
Scale of 4 Chains to an Inch.

G. K. THORNHILL,
for Surveyor-General.
C 6

III. — Preliminary plan 1,666.

Lot.	Name of Land.	Extent, A. R. P.
3	Telwewahenyaya	16 2 5

and bounded as follows : on the north by the village limit of Midellawa ; on the east by the boundary of Dewamedikorale ; on the south by the boundary of Tissawa korale, a road ; on the west by the village limit of Midellawa.



Surveyor-General's Office,
Colombo, November 24, 1916.

Scale of 4 Chains to an Inch.

G. K. THORNHILL,
for Surveyor-General.

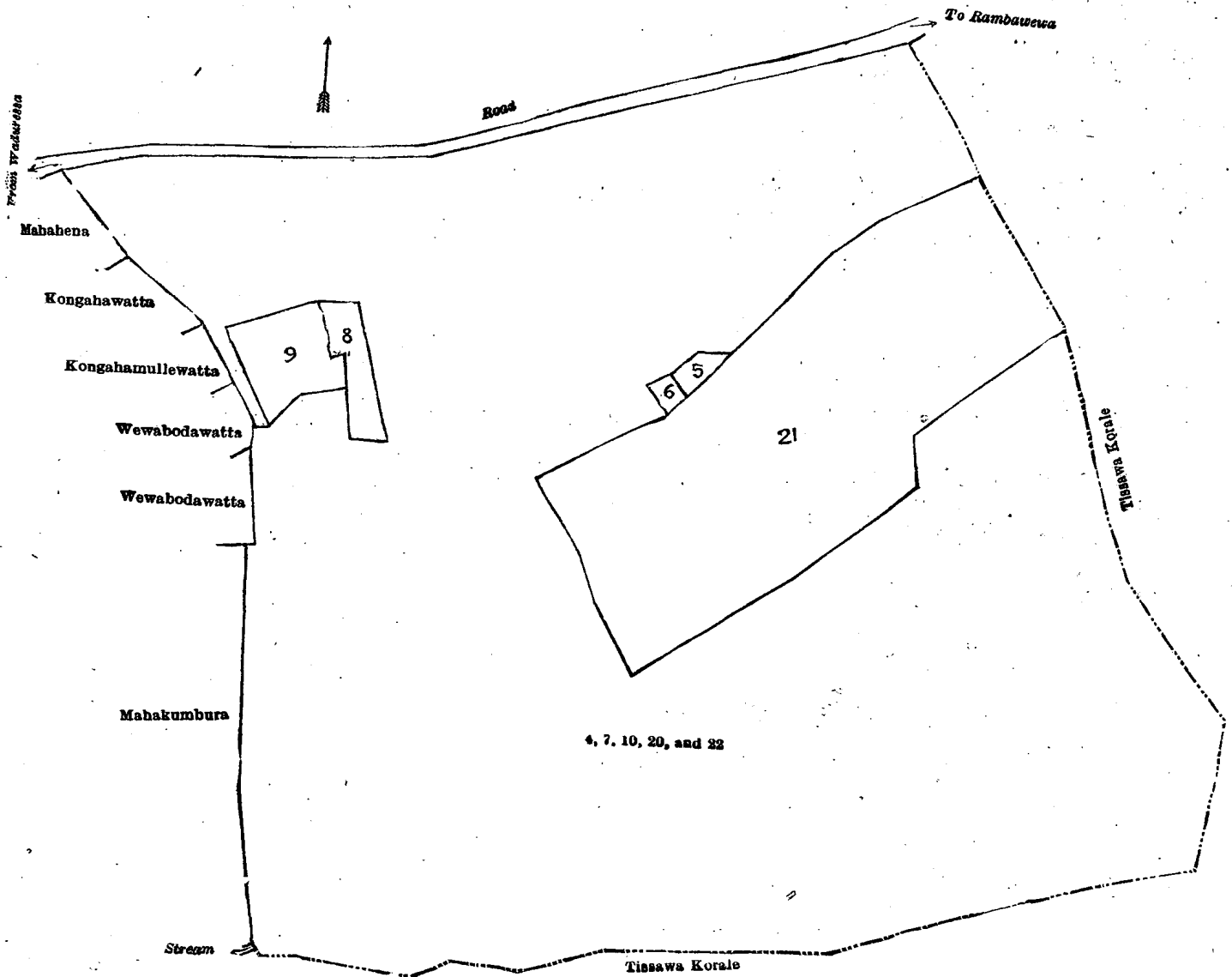
IV.—Preliminary plan 1,666.

Lot.	Name of Land.	Extent, A. R. P.	Lot.	Name of Land.	Extent, A. R. P.
4 ..	Telwewa (tank and bund)	2 0 36	22 ..	Kongahamulahena	14 1 24
7 ..	Telwewaismattehena	8 3 12			
10 ..	Road (from Gansabhawa road to tank)	0 1 1			35 1 17
20 ..	Hindagahawewa (tank and bund)	9 2 24			

and bounded as follows : on the north by a road ; on the east and south by the boundary of Tissawa korale ; on the west by a stream, Mahakumbura claimed by Disanayaka Mudiyansegedera Menikrala, Wewabodawatta claimed by Basnayaka Mudiyansegedera Kiri Banda and Kirihami, Wewabodawatta claimed by Basnayaka Mudiyansegedera Kiri Banda, Kongahamullewatta claimed by Disanayaka Mudiyansegedera Appuhami, Kongahawatta claimed by Disanayaka Mudiyansegedera Appuhami and Bandirala, Mahahena claimed by Disanayaka Mudiyansegedera Appuhami and others.

NOTE.—The following lots lying within the above-mentioned boundaries are excluded from this part of the order, and their aggregate acreage of 7 acres 1 rood and 17 perches is not included in the acreage of 35 acres 1 rood and 17 perches given above :—

Lot.	Name of Land.	Extent, A. R. P.
5 ..	Kahatagahamulakamata	0 0 13
6 ..	Migahamulakamata	0 0 8
8 ..	Wewaismattekotuwa	0 1 6
9 ..	Migahamulawatta	0 1 38
21 ..	Asweddumakumbura	6 1 32
		7 1 17

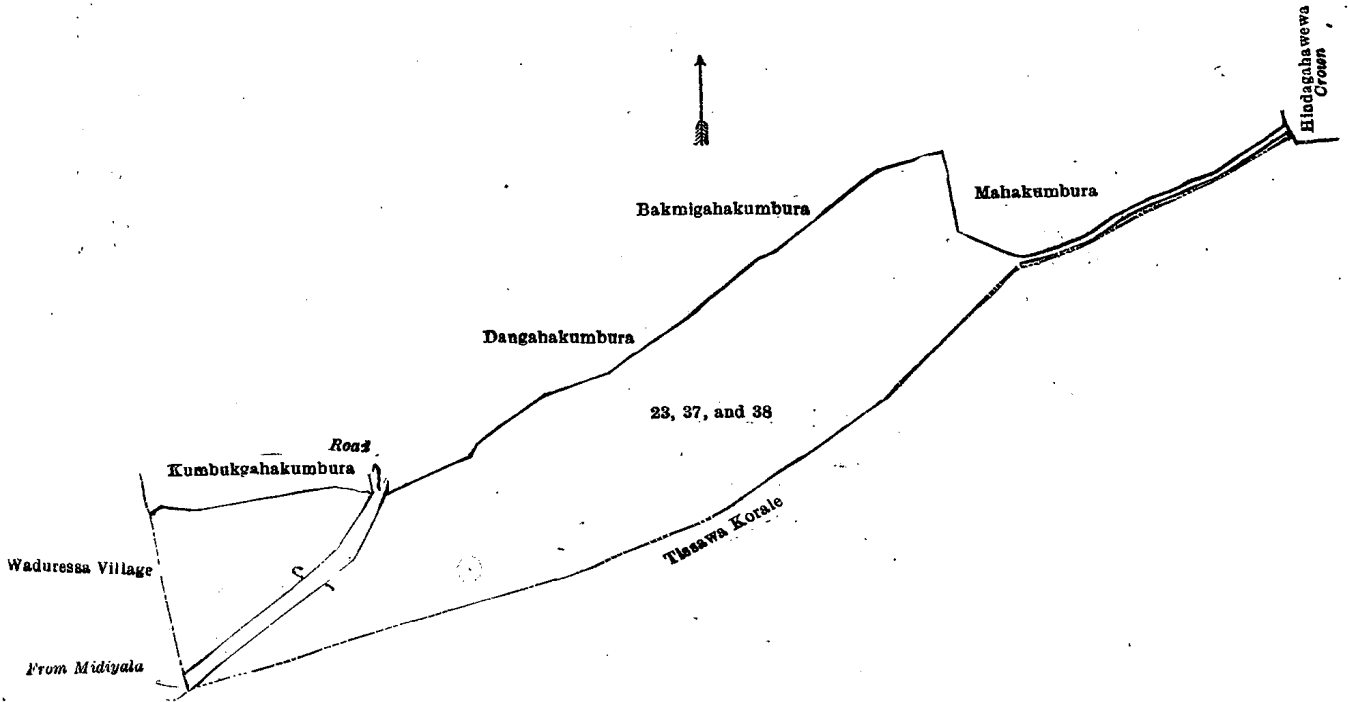


V.—Preliminary plan 1,666.

Lot.	Name of Land.	Extent, A. R. P.
23	Wela (stream)	0 0 11
37	Kahatagahamullehena	0 3 33
38	Kongahamullehena	5 0 37

6 1 1

and bounded as follows : on the north by Kumbukgahakumbura claimed by Disanayaka Mudiyanselegedera Punchirala, a road, Dangahakumbura claimed by Disanayaka Mudiyanselegedera Punchirala, Bakmigahakumbura claimed by Disanayaka Mudiyanselegedera Tikuruhami and others ; on the east by Mahakumbura claimed by Disanayaka Mudiyanselegedera Menikrala, Hindagahawewa belonging to the Crown ; on the south by the boundary of Tissawa korale ; on the west by a road from Midiyala, the village limit of Waduressa.



Surveyor-General's Office,
Colombo, November 24, 1916.

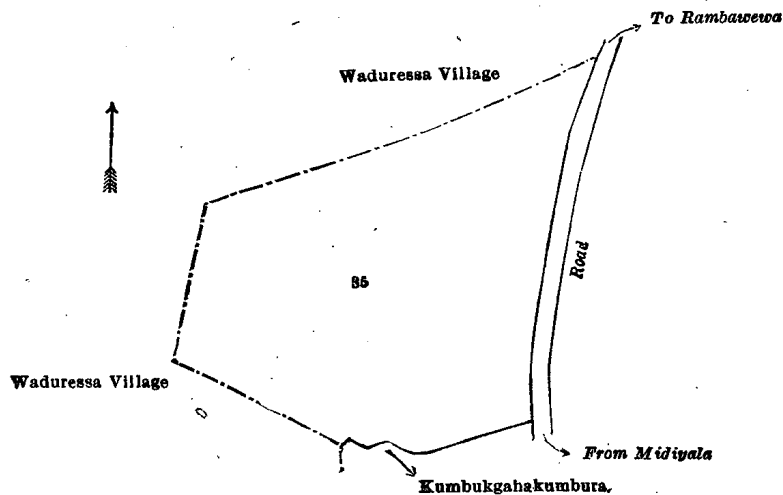
Scale of 4 Chains to an Inch.

G. K. THORNHILL,
for Surveyor-General.

VI.—Preliminary plan 1,666.

Lot.	Name of Land.	Extent, A. R. P.
35	Kekirihena	4 1 4

and bounded as follows : on the north by the village limit of Waduressa ; on the east by a road ; on the south by Kumbukgahakumbura claimed by Disanayaka Mudiyanselegedera Punchirala, the village limit of Waduressa ; on the west by the village limit of Waduressa.



Surveyor-General's Office,
Colombo, November 24, 1916.

Scale of 4 Chains to an Inch.

G. K. THORNHILL,
for Surveyor-General.

July 20, 1917.

J. M. DAVIES,
Special Officer.

Kurunegala S. O. No. 1,844.

**Order under Section 2 of "The Waste Lands Ordinances of 1897, 1899, 1900, and 1903,"
declaring Lands to be Crown Property.**

In the matter of the lands commonly called or known as Dalukgahamukalana, Mala-ela, &c., situate in the village of Paramaulla, in the Udukaha korale south of the Dambadeni hatpattu of the Kurunegala District, in the North-Western Province, and of "The Waste Lands Ordinances of 1897, 1899, 1900, and 1903."

THE notice required by section 1 of "The Waste Lands Ordinances of 1897, 1899, 1900, and 1903," having been duly published in manner prescribed by that section in respect of the above-named lands (*vide* Notice No. 5,619), and no claim having been made to the said lands or to any interest therein within the period of three months from the date specified in the said notice, I, John Murray Davies, Special Officer appointed under section 28 of the said Ordinances, under and by virtue of the powers vested in me in that behalf by section 2 of the said Ordinances, do hereby on this 22nd day of July, 1917, order and declare that the said lands, as more fully described herein below, situate in the village of Paramaulla, in the Udukaha korale south of the Dambadeni hatpattu of the Kurunegala District, in the North-Western Province, and shown as lots 1B, 39, 41, 46, 46A, 47A in preliminary plan 468 and in the annexed diagrams, and containing in extent about 4 acres 2 roods and 1 perch, are the property of the Crown.

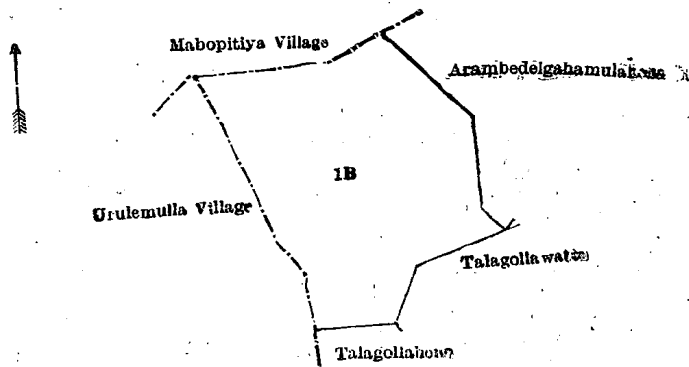
Description of the Lands referred to.

The following lots situated in the village of Paramaulla, in the Udukaha korale south of the Dambadeni hatpattu of the Kurunegala District, in the North-Western Province, as described in the annexed diagrams:—

I.—Preliminary plan 468.

Lot.	Name of Land.	Extent, A. R. P.
1B	Dalukgahamukalana	2 0 39

and bounded as follows: on the north by the village limit of Mabopitiya; on the east by Arambedelgahamulahena claimed by Subasingha Mudiyanseleage Tikiri Banda, *ex*-Arachehi, and another, Talagollawatta sold by the Crown; on the south by Talagollahena claimed by Madurawe Mudiyanseleage Siriwardene, *ex*-Korala, and another; on the west by the village limit of Urulemulla.



Surveyor-General's Office,
Colombo, February 24, 1915.

Scale of 4 Chains to an Inch.

G. K. THORNHILL,
for Surveyor-General.

II.—Preliminary plan 468.

Lot.	Name of Land.	Extent, A. R. P.
39	Welikumburapillewahena (reservation for road)	0 0 19
41	Neketigehena	0 0 37
		0 1 16

and bounded as follows: on the north by an ela, Welikumburapillewahena claimed by Dahanayaka Achchillage Punchedi Menika; on the east by Galwalakumburapillewa leased from the Crown, the road from Giriulla to Alawwa, Nekatigewatta claimed by Dahanayaka Achchillage Punchirala; on the south by Nekatigewatta claimed by Dahanayaka Achchillage Punchirala; on the west by Nekatigewatta sold by the Crown (T. P. 315,447), Nekatigehena claimed by Ratnayaka Achchillage Appuhamy and another, the road from Alawwa to Giriulla, Welikumburewatta claimed by Dahanayaka Achchillage Punchedi Menika.



Surveyor-General's Office,
Colombo, February 15, 1917.

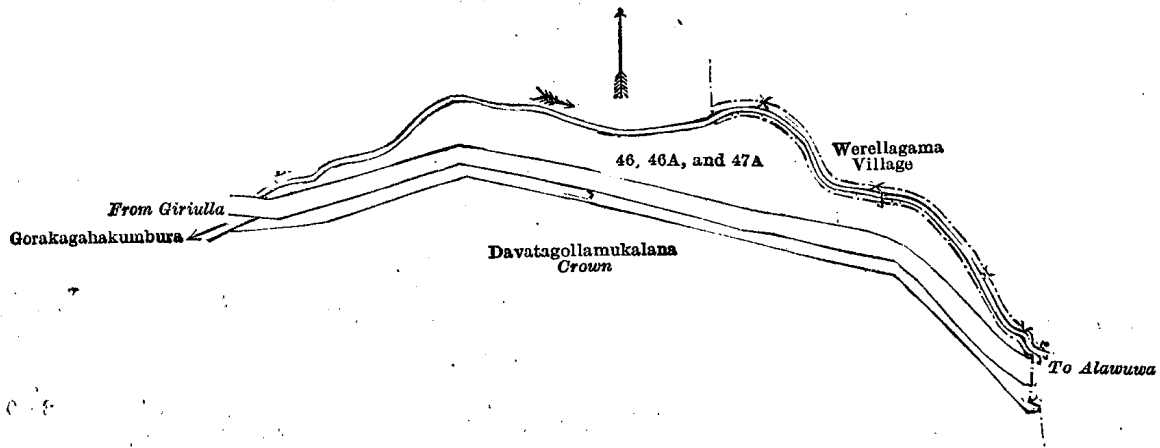
Scale of 4 Chains to an Inch.

A. H. G. DAWSON,
for Surveyor-General.

III.—Preliminary plan 468.

Lot.	Name of Land.	Extent, A. R. P.
46	Dewatagollamukalana	1 0 3
46A	Do. (reservation for road)	0 1 29
47A	Do. (do.)	0 1 34
		1 3 26

and bounded as follows : on the north by an ela, the village limit of Werellagama ; on the east by the village limit of Werellagama ; on the south by Davatagollamukalana to be declared the property of the Crown under the Waste Lands Ordinances ; on the west by Gorakagahakumbura claimed by Dahanayaka Achohillage Ungohamy and others, the road from Giriulla to Alawwa, an ela.



Surveyor-General's Office,
Colombo, February 15, 1917.

Scale of 4 Chains to an Inch.

A. H. G. DAWSON,
for Surveyor-General.

J. M. DAVIES,
Special Officer.
July 22, 1917.

Kurunegala S. O. No. 1,845.

**Order under Section 2 of "The Waste Lands Ordinances of 1897, 1899, 1900, and 1903,"
declaring Lands to be Crown Property.**

In the matter of the lands commonly called or known as Habakumburawatta, Dangahakumburapathaha (water-hole), &c., situate in the village of Waduressa, in the Baladora korale of the Dewamedhi hatpattu of the Kurunegala District, in the North-Western Province, and of "The Waste Lands Ordinances of 1897, 1899, 1900, and 1903."

THE notice required by section 1 of "The Waste Lands Ordinances of 1897, 1899, 1900, and 1903," having been duly published in manner prescribed by that section in respect of the above-named lands (*vide* Notice No. 6,274), and no claim having been made to the said lands or to any interest therein within the period of three months from the date specified in the said notice, I, John Murray Davies, Special Officer appointed under section 28 of the said Ordinances, under and by virtue of the powers vested in me in that behalf by section 2 of the said Ordinances, do hereby on this 10th day of July, 1917, order and declare that the said lands, as more fully described herein below, situate in the village of Waduressa, in the Baladora korale of the Dewamedhi hatpattu of the Kurunegala District, in the North-Western Province, and shown as lots 2, 3, 4, 48, 49, 50, 51, 52, 56, 59, 67, 21, 22, 23, 24, 25, 26, 27, 28, 29, 30, 32, 86, 89, 90, 71, 77, 78, 79, 80, 81, 82, 83, 84, and 85 in preliminary plan 1,667 and in the annexed diagrams, and containing in extent 227 acres 2 roods and 24 perches, are the property of the Crown.

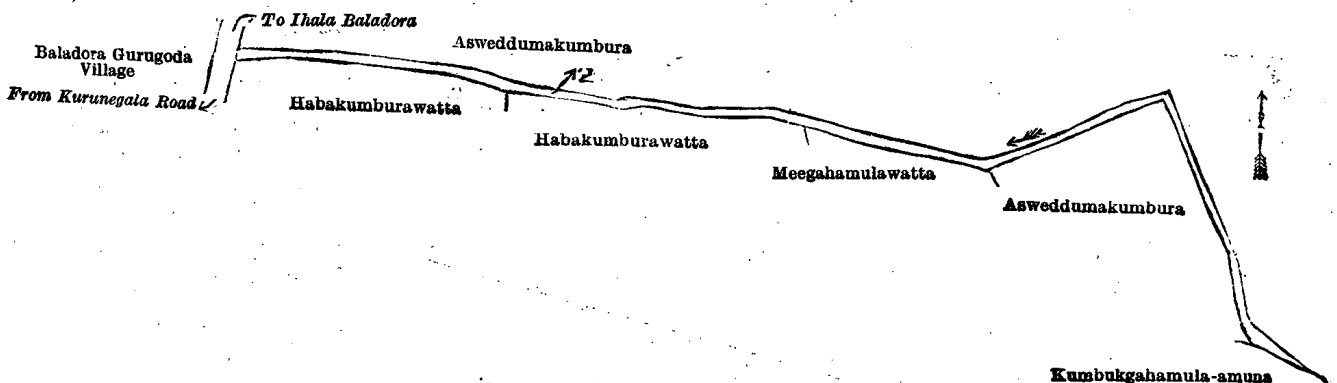
Description of the Lands referred to.

The following lots situated in the village of Waduressa, in the Baladora korale of the Dewamedhi hatpattu of the Kurunegala District, in the North-Western Province, as described in the annexed diagrams :—

I.—Preliminary plan 1,667.

Lot.	Name of Land.	Extent, A. R. P.
2	Ela (channel)	0 1 25

and bounded as follows : on the north and east by Asweddumakumbura claimed by Balasuriya Mudiyansele Mudalihamy ; on the south by Kumbukgahamula-amuna claimed by Lathamynakatrallalage Mudalihamy and others, Asweddumakumbura claimed by Herath Mudiyansele Ranhamy, Arachchi, and others, Meegahamulawatta claimed by Herath Mudiyansele Ranhamy, Arachchi, and others, Habakumburawatta claimed by Herath Mudiyansele Ranhamy, Arachchi, Habakumburawatta claimed by Tikiri Amma, child of Ukku Menika ; on the west by the road from Kurunegala to Ihala Baladora (the village limit of Baladora Gurugoda).



Surveyor-General's Office,
Colombo, December 7, 1916.

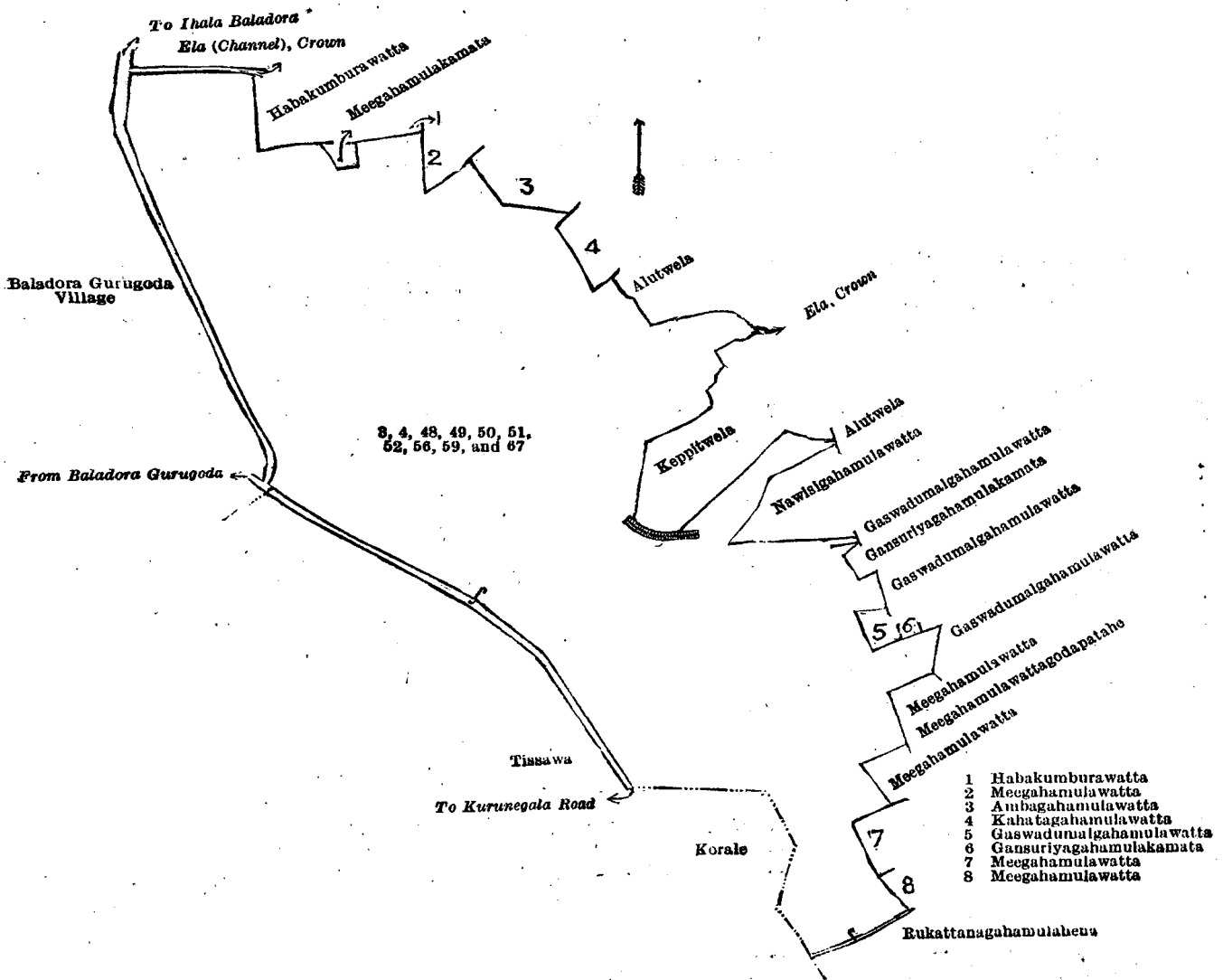
Scale of 4 Chains to an Inch.

G. K. THORNHILL,
for Surveyor-General.

II.—Preliminary plan 1,667.

Lot.	Name of Land.	Extent, A. R. P.	Lot.	Name of Land.	Extent, A. R. P.
3	Habakumburawatta ..	2 2 19	52	Footpath ..	0 0 14
4	Dangahamulapathaha (water-hole) ..	0 1 3	56	Ehalagahamulapathaha (water-hole) ..	0 0 24
48	Kappitiwewa (tank and bund) ..	1 1 15	59	Nugagahamulawattuyaya ..	15 3 33
49	Godellehenyaya ..	35 2 23	67	Footpath ..	0 0 9
50	Gansabhawa road ..	0 2 37			
51	Do. ..	0 1 37			57 1 14

and bounded as follows : on the north by an ela (channel) belonging to the Crown, Habakumburawatta claimed by Herath Mudiyansele Ranhamy, Arachchi, Meegahamulakamata claimed by Herath Mudiyansele Tikiri Amma, child of Ukku Menika, Habakumburawatta claimed by Herath Mudiyansele Ranhamy, Arachchi, Meegahamulawatta claimed by Herath Mudiyansele Ranhamy, Arachchi, and others, Ambagahamulawatta claimed by Ranhamy Lekamalage Manohamy and another, Kahatagahamulawatta claimed by Lathamynakatalalage Mudalihamy and others, Alutwela claimed by Balasuriya Mudiyansele Kiri Banda, an ela belonging to the Crown ; on the east by Keppitwela claimed by Balasuriya Mudiyansele Kapuruhamy, Alutwela claimed by Balasuriya Mudiyansele Kiri Banda, Nawisigahamulawatta claimed by Herath Mudiyansele Ranhamy, Arachchi, and another, Gaswadumalgahamulawatta claimed by Herath Mudiyansele Ranhamy, Arachchi, and others, Gaswadumalgahamulawatta claimed by Herath Mudiyansele Ranhamy, Arachchi, and others, Gaswadumalgahamulawatta claimed by Balasuriya Mudiyansele Ran Menika and others, Gansuriyagahamulakamata claimed by Balasuriya Mudiyansele Ran Menika and others, Gaswadumalgahamulawatta claimed by Herath Mudiyansele Ranhamy, Arachchi, and others, Meegahamulawatta claimed by Arachilagegedera Nanhamy and another, Meegahamulawattagodapataha claimed by Lekamalage Punchirala and others, Meegahamulawatta claimed by Lekamalage Punchirala, Meegahamulawatta claimed by Ranhamy Lekamalage Loku Ran Menika and others, Meegahamulawatta claimed by Ranhamy Lekamalage Punchirala ; on the south by Rukattanagahamulahena claimed by Lekamalagedera Ukkuhamy, the boundary of Tissawa korale ; on the west by the boundary of Tissawa korale, road from Baladora Gurugoda to Kurunegala, a road from Ihala Baladora to Baladora Gurugoda (village limit of Baladora Gurugoda).



Scale of 8 Chains to an Inch.

Surveyor-General's Office,
Colombo, December 7, 1916.

G. K. THORNHILL,
for Surveyor-General.

III.—Preliminary plan 1,667.

Lot.	Name of Land.	Extent, A. R. P.
21	Aluthwewahenyaya	27 1 37
22	Aluthwewa (tank and bund)	2 0 0
23	Gansabhawa road	0 1 11
		29 3 8

and bounded as follows : on the north by Atawaraliyakumbura claimed by Balasuriya Mudiyanseleage Punchirala Vidane, Kohombaghamulakamata claimed by Balasuriya Mudiyanseleage Kiri Banda and others, Meegahamulawatta claimed by Balasuriya Mudiyanseleage Kiri Banda and others, Asweddumakumbura claimed by Balasuriya Mudiyanseleage Mudalihamy, Asweddumawatta claimed by Balasuriya Mudiyanseleage Kapuruhamy, Alutwatta claimed by Balasuriya Mudiyanseleage Kiri Banda and others ; on the east by the village limit of Midellawa ; on the south by the village limit of Midellawa, Alutwewahenyaya claimed by Balasuriya Mudiyanseleage Mudalihamy and others ; on the west by Wewapara claimed by the Crown, Asweddumakumbura claimed by Balasuriya Mudiyanseleage Punchirala, Vel-Vidane, Iswetiyaakumbura claimed by Herat Mudiyanseleage Ukku Menika, Ambagahakotuwakumbura claimed by Balasuriya Mudiyanseleage Mudalihamy, Ambagahakotuawatta claimed by Balasuriya Mudiyanseleage Ranhamy and others, Ambagahakotuakumbura claimed by Balasuriya Mudiyanseleage Mudalihamy.

NOTE.—The following lot lying within the above-mentioned boundaries is excluded from this part of the order and its extent of 27 perches is not included in the acreage of 29 acres 3 roods and 8 perches given above :—

Preliminary plan 1,667.

Lot.	Name of Land.	Extent, A. R. P.
20	Ambagahakotuawatta	0 0 27

[For Diagram see page 159.]

IV.—Preliminary plan 1,667.

Lot.	Name of Land.	Extent, A. R. P.	Lot.	Name of Land.	Extent, A. R. P.
24	Wewapara (tank approach road)	0 0 14	30	Footpath	0 0 6
25	Alutwewahenyaya	21 1 32	32	Kudawewa (tank and bund)	6 1 16
26	Gansabhawa road	0 3 17	86	Waduressa Mahawewa (tank and bund)	23 0 37
27	Wewapara (tank approach road)	0 1 9	89	Siyambalagahawewa (tank and bund)	4 0 1
28	Kohombaghamulawattuhenyaya	5 1 18	90	Siyambalagahawewahena	29 0 17
29	Kohombaghamulaiswetiya (tank and bund)	0 1 33			91 1 0

and bounded as follows : on the north by Gansabhawa road to Midellawa belonging to the Crown, the village limit of Midellawa ; on the east by the village limit of Pahala Hindagahawewa ; on the south by Iswetiyehehena claimed by Balasuriya Mudiyanseleage Punchirala, Vidane, a cart track belonging to the Crown, Kadurugahamulahena claimed by Balasuriya Mudiyanseleage Punchirala and another ; on the west by Kadurugahamulahena claimed by Balasuriya Mudiyanseleage Punchirala and another, Iswetiyeakumbura claimed by Balasuriya Mudiyanseleage Punchirala, Vidane, and others, Webodakumbura claimed by Balasuriya Mudiyanseleage Ran Menika and others, Asweddumakumbura claimed by Balasuriya Mudiyanseleage Kirihamy and others, Meegahamulawatta claimed by Balasuriya Mudiyanseleage Punchirala and others, Meegahamulawatta claimed by Balasuriya Mudiyanseleage Punchirala, Meegahamulawatta claimed by Balasuriya Mudiyanseleage Punchirala and others, Wewapaulawatta claimed by Emagamaralalage Ranhamy, Asweddumakumbura claimed by Balasuriya Mudiyanseleage Punchirala, Vel-Vidane.

NOTE.—The following lots lying within the above boundaries are excluded from this Part of the order, and their aggregate acreage of 2 acres and 4 perches is not included in the acreage of 91 acres and 1 rood given above :—

Preliminary plan 1,667.

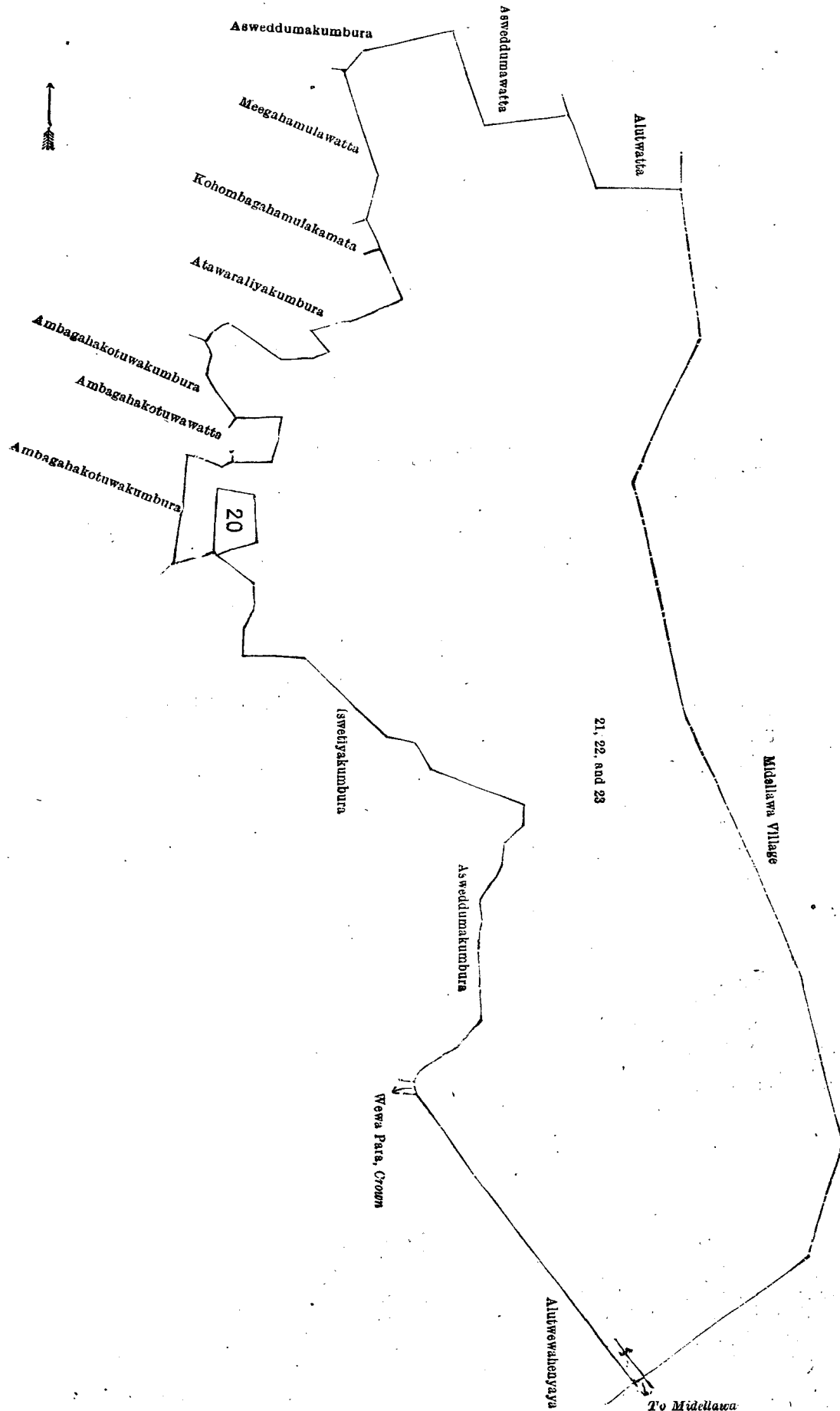
Lot.	Name of Land.	Extent, A. R. P.
87	Siyambalagahakumburakamata	0 0 5
88	Siyambalagahakumbura	1 3 39
		2 0 4

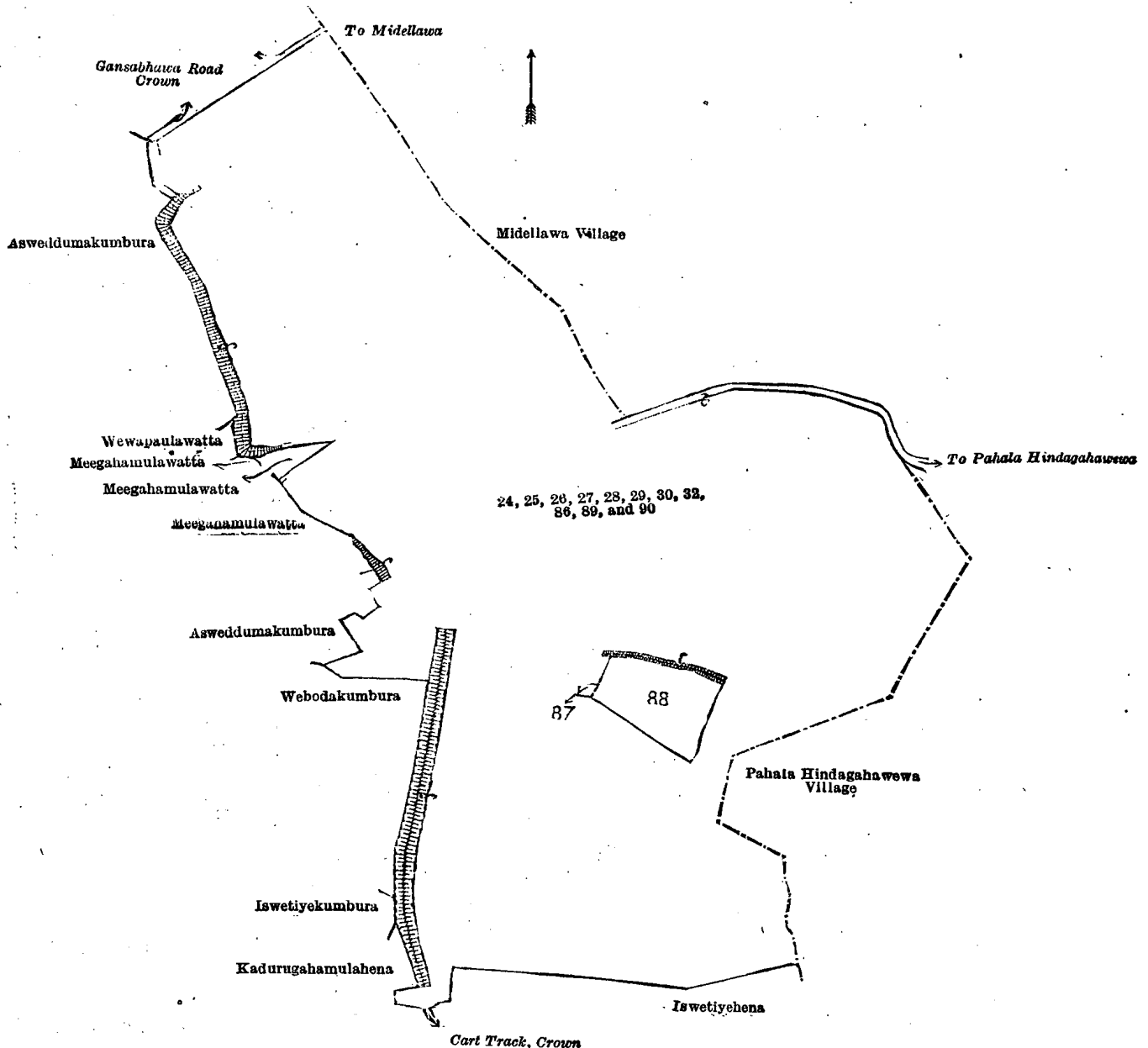
[For Diagram see page 160.]

V.—Preliminary plan 1,667.

Lot.	Name of Land.	Extent, A. R. P.	Lot.	Name of Land.	Extent, A. R. P.
71	Kongahawewa (tank and bund)	6 1 9	82	Iswetiyaawewa (tank and bund)	1 0 6
77	Gansabhawa road	0 0 28	83	Kadurugahamulahena	1 3 7
78	Kohombaghamulawattuyaya	22 0 26	84	Cart track	0 0 4
79	Gansabhawa road	1 3 14	85	Iswetiyehehena	2 3 33
80	Ketakalagahamulahena	8 3 0			48 3 17
81	Do.	3 3 10			

and bounded as follows : on the north by a footpath belonging to the Crown, Meegahamulawatta claimed by Ranhamy Lekamalage Manchami, Kajugahamulawatta claimed by Ranhamy Lekamalage Kuda Ran Menika and another, Kosgahamulawatta claimed by Lekamalage Ukkuhamy, Kajugahamulawatta claimed by ditto, Kohombaghamulawatta claimed by Balasuriya Mudiyanseleage Kalu Banda and others, Konkumbura claimed by Lekamalagedera, Kiri Banda and others, Kohombaghamulawatta claimed by Lekamalage Kiri Banda and others, Kosgahamulawatta claimed by Nakatrallage





Surveyor-General's Office,
Colombo, December 7, 1916.

Scale of 8 Chains to an Inch.

G. K. THORNHILL,
for Surveyor-General.

Ukkuhamy and others, Kosgahamulaowitawatta claimed by Nakatrallage Ukkuhamy, Kosgahamulawatta claimed by Nakatrallage Ukkuhamy and others, Talagahamulakamata claimed by Nakatrallagegedara Ukkuhamy and others, Iswetiyaakumbura claimed by Balasuriya Mudiyansele Punchirala, Vidane, and others, Waduressa Mahawewa (tank and bund) belonging to the Crown; on the east by the village limit of Pahala Hindagahawewa, boundary of Tissawa korale; on the south and west by korale boundary of Tissawe korale.

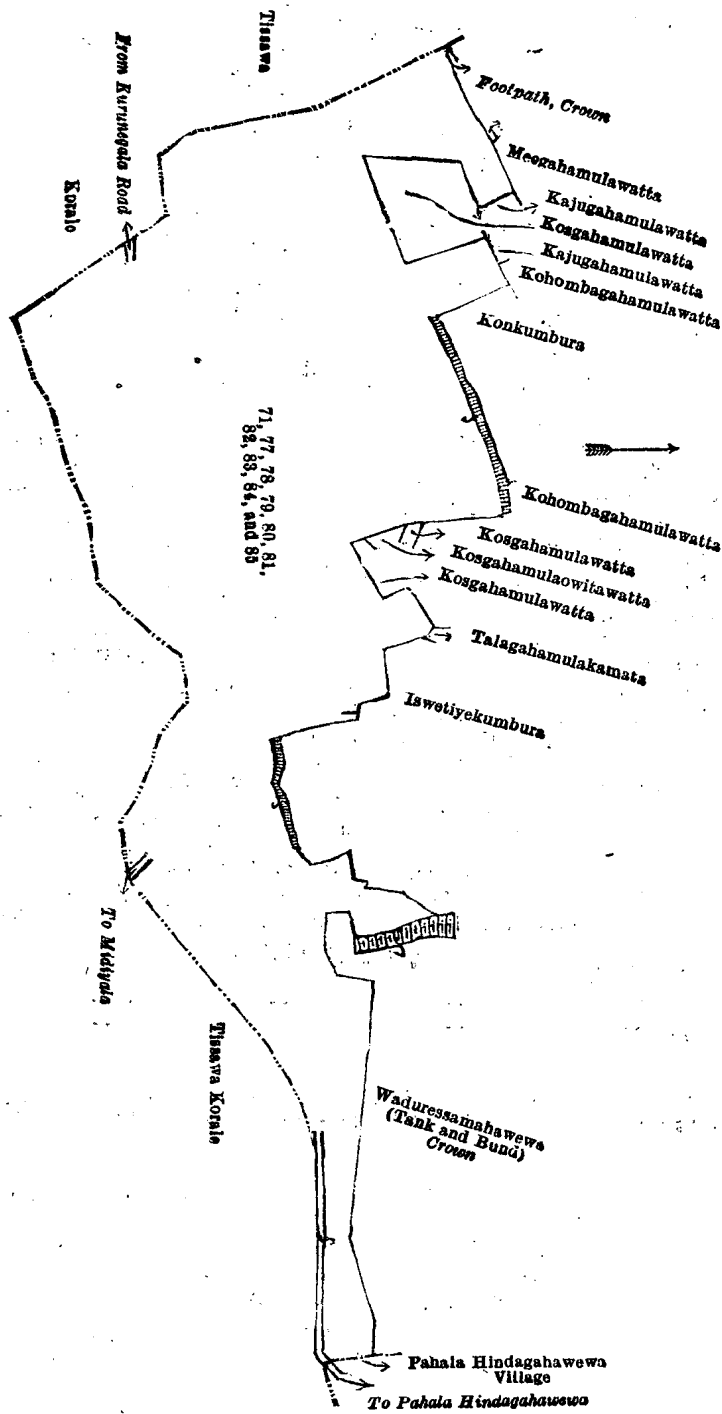
[For Diagram see page 161.]

Kurunegala S. O. No. 1,846.

Order under Section 2 of "The Waste Lands Ordinances of 1897, 1899, 1900, and 1903," declaring Land to be Crown Property.

In the matter of the land commonly called or known as stream reservation, situate in the village of Amunugama, in the Rekko pattu korale of the Dambadeni hatpattu of the Kurunegala District, in the North-Western Province, and of "The Waste Lands Ordinances of 1897, 1899, 1900, and 1903."

The notice required by section 1 of "The Waste Lands Ordinances of 1897, 1899, 1900, and 1903," having been duly published in manner prescribed by that section in respect of the above-named land (*vide* Notice No. 6,054), and no claim having been made to the said land or to any interest therein within the period of three months from the date specified in the said notice, I, Norman Albert Hampton, Special Officer appointed under section 28 of the said Ordinances, under and by virtue of the powers vested in me in that behalf by section 2 of the said Ordinances, do hereby on this 22nd day of July, 1917, order and declare that the said land, as more fully described herein below, situate in the village of Amunugama, in the Rekko pattu korale of the Dambadeni hatpattu of the Kurunegala District, in the North-Western Province, and shown as lot 77B in preliminary plan 1,492 and in the annexed diagram, and containing in extent 1 rood and 8 perches, is the property of the Crown.



Surveyor-General's Office,
Colombo, December 7, 1916.

Scale of 8 Chains to an Inch.

G. K. THORNHILL,
for Surveyor-General.

July 10, 1917.

J. M. DAVIES,
Special Officer.

Description of the Land referred to.

The following lot situated in the village of Amunugama, in the Rekko pattu korale of the Dambadeni hatpattu of the Kurunegala District, in the North-Western Province, as described in the annexed diagram:—

Preliminary plan 1,492.

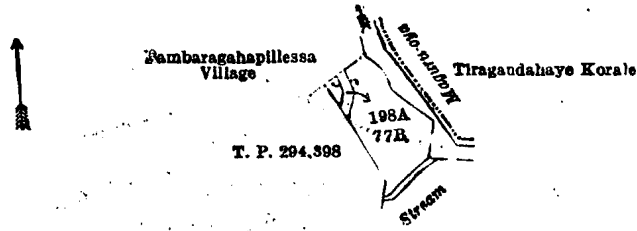
Lot.	Name of Land.	Extent, A. R. P.
77B	Stream reservation	0 1 8

and bounded as follows: on the north by the village limit of Bambaragahapilessa; on the east by the Maguru-oya (the boundary of the Tiragandahaye korale); on the south by a stream; on the west by T. P. 294,398.

NOTE.—The following lot lying within the above boundaries is excluded from this order, and its extent of 3 perches is not included in the extent of 1 rood and 8 perches given above:—

Preliminary plan 1,492.

Lot.	Name of Land.	Extent, A. R. P.
198A	Stream	0 0 3



Surveyor-General's Office,
Colombo, August 1, 1916.

Scale of 4 Chains to an Inch.

G. K. THORNHILL,
for Surveyor-General.

July 22, 1917.

N. A. HAMPTON,
Special Officer.

Kurunegala S. O. No. 1,847.

Order under Section 4, Sub-section (1), of "The Waste Lands Ordinances of 1897, 1899, 1900, and 1903."

In the matter of the lands commonly called or known as Galkadullagawahena, Polkotuwakanda, situate in the village of Amunugama, in the Rekko pattu korale of the Dambadeni hatpattu of the Kurunegala District, in the North-Western Province, and of "The Waste Lands Ordinances of 1897, 1899, 1900, and 1903."

WHEREAS in pursuance of section 1 of the said Ordinances it was duly declared and notified on the 3rd day of November, 1916, that if no claim to the lands commonly called or known as Galkadullagawahena, Polkotuwakanda, situate in the village of Amunugama, in the Rekko pattu korale of the Dambadeni hatpattu of the Kurunegala District, in the North-Western Province, containing in extent 8 acres and 34 perches, and shown as lots 76 and 77 in preliminary plan 1,492 and in the annexed diagram, was made to Norman Albert Hampton, Special Officer appointed under section 28 of the said Ordinances, within the period of three months from the date specified in the said notice, such lands would be declared the property of the Crown, and dealt with on account of the Crown (*vide* Notice No. 6,054):

And whereas Richard Perera Seneviratna made claim thereto, and I, Norman Albert Hampton, Special Officer appointed under section 28 of the said Ordinances, made due inquiry into such claim, and whereas the said claimant and I came to an agreement in writing dated the 17th day of May, 1917, concerning the said lands under section 4, sub-section (1), of the said Ordinances, whereby it was agreed that the said claimant should be declared the purchaser of the said lands upon payment of a sum of Rupees One hundred and Sixty-five only (Rs. 165), as the purchase amount of the said lands, and whereas the said amount has been duly paid by the said claimant, he is hereby, in pursuance of the agreement aforementioned, declared to be the purchaser of the said lands, as more fully described herein below.

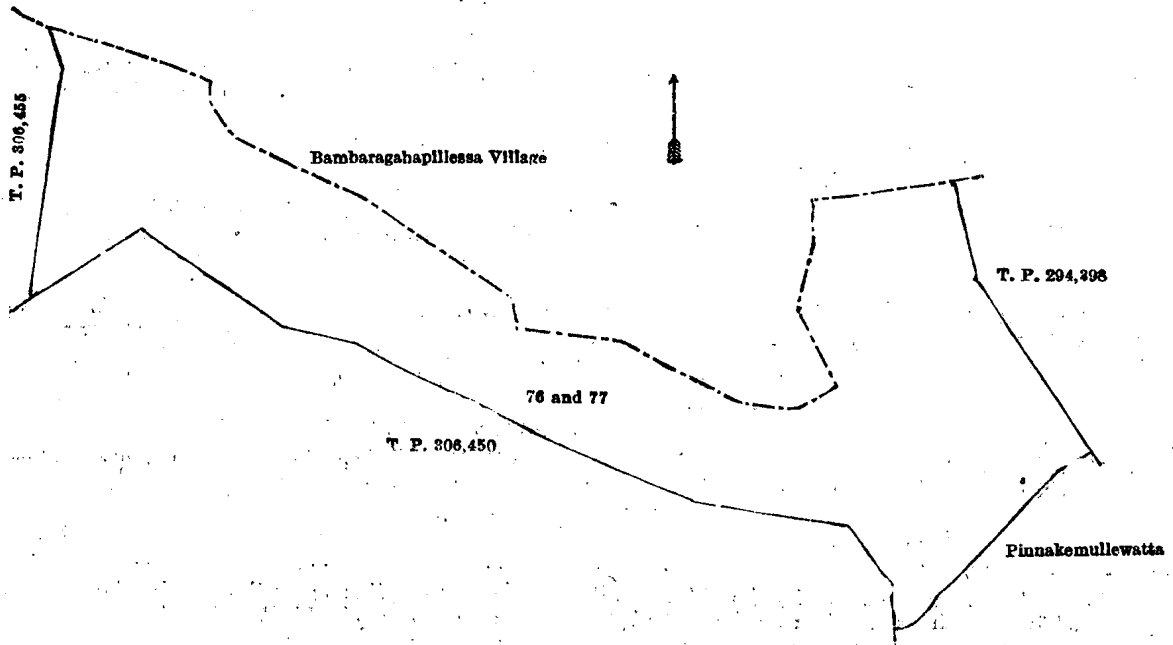
Description of the Lands referred to.

The following lots situated in the village of Amunugama, in the Rekko pattu korale of the Dambadeni hatpattu of the Kurunegala District, in the North-Western Province, as described in the annexed diagram:—

Preliminary plan 1,492.

Lot.	Name of Land.	Extent, A. R. P.
76	Galkadullagawahena	1 1 25
77	Polkotuwakanda	6 3 9
		8 0 34

and bounded as follows: on the north by the village limit of Bambaragahapillessa; on the east by T. P. 294,398, Pinnakemullewatta sold by the Crown; on the south by T. P. 306,450; on the west by T. P. 306,455.



Surveyor-General's Office,
Colombo, July 8, 1916.

Scale of 4 Chains to an Inch.

G. K. THORNHILL,
for Surveyor-General.

July 22, 1917.

N. A. HAMPTON,
Special Officer.

Kurunegala S. O. No. 1,848.**Order under Section 4, Sub-section (1), of "The Waste Lands Ordinances of 1897, 1899, 1900, and 1903."**

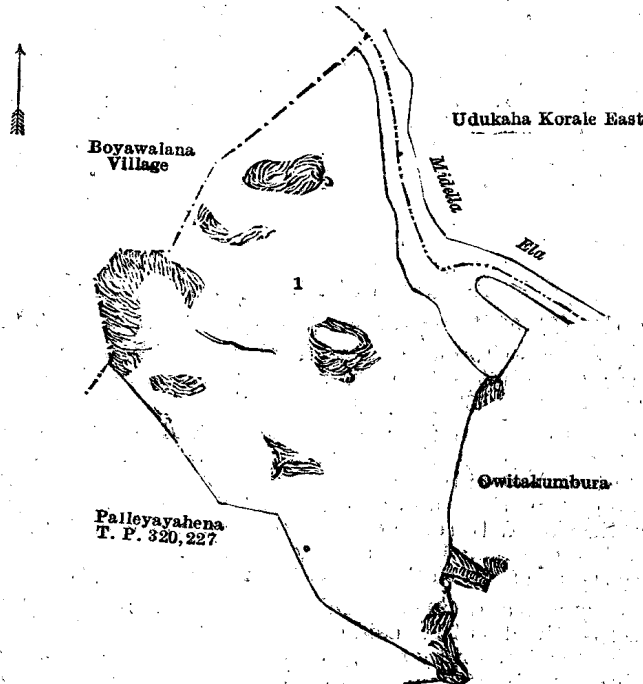
In the matter of the land commonly called or known as Kandehena, situate in the village of Henduwawa, in the Udukaha korale south of the Dambadeni hatpattu of the Kurunegala District, in the North-Western Province, and of "The Waste Lands Ordinances of 1897, 1899, 1900, and 1903."

WHEREAS in pursuance of section 1 of the said Ordinances it was duly declared and notified on the 22nd day of June, 1916, that if no claim to the land commonly called or known as Kandehena, situate in the village of Henduwawa, in the Udukaha korale south of the Dambadeni hatpattu of the Kurunegala District, in the North-Western Province, containing in extent 5 acres 1 rood and 24 perches, and shown as lot 1 in preliminary plan 451 and in the annexed diagram, was made to John Murray Davies, Special Officer appointed under section 28 of the said Ordinances, within the period of three months from the date specified in the said notice, such land would be declared the property of the Crown, and dealt with on account of the Crown (*vide* Notice No. 5,892):

And whereas (1) Senadiri Dimunnage Appu Sinno, (2) Subasin Mudiyansele Punchirala made claim thereto, and I, John Murray Davies, Special Officer appointed under section 28 of the said Ordinances, made due inquiry into such claim, and whereas the said 2nd claimant having been duly called upon by me by a notice in writing under section 4, sub-section (1), of the said Ordinances, duly served upon him to produce before me the evidence and documents upon which he might rely in proof of his claim, and not having so appeared or produced such evidence and documents, the said 1st claimant and I came to an agreement in writing dated the 1st day of March, 1917, concerning the said land, under section 4, sub-section (1), of the said Ordinances, whereby it was agreed that the said 1st claimant should be declared along with the said 2nd claimant Subasin Mudiyansele Punchirala, and (a) Senadiri Dimunnage Podi Singho, (b) Subasin Mudiyansele Punchappuhamy, (c) ditto Siridarahamy, (d) ditto Menikhamy the purchasers of the said land, in the proportion of $\frac{1}{4}$ to himself, $\frac{1}{4}$ to the said 2nd claimant, $\frac{1}{4}$ to the said (a) Podi Singho, $\frac{1}{4}$ to the said (b) Punchappuhamy, $\frac{5}{18}$ to the said (c) Siridarahamy, and $\frac{1}{8}$ to the said (d) Menikhamy upon payment, on or before the 30th day of June, 1917, to the Government Agent at Kurunegala, or to the Settlement Officer, of a sum of Eighty-one only (Rs. 81), as the purchase amount of the said land, and whereas the said amount has been duly paid, the said 1st claimant along with the said 2nd claimant, and the said (a) Podi Singho, (b) Punchappuhamy, (c) Siridarahamy, and (d) Menikhamy are hereby, in pursuance of the agreement aforementioned, declared to be the purchasers in the above-mentioned proportions of the said land, as more fully described herein below.

Description of the Land referred to.

The land commonly called or known as Kandehena, situated in the village of Henduwawa, in the Udukaha korale south of the Dambadeni hatpattu of the Kurunegala District, in the North-Western Province, containing in extent 5 acres 1 rood and 24 perches, and shown as lot 1 in preliminary plan 451 and in the annexed diagram, and bounded as follows: on the north by the village limit of Boyawalana; on the east by the Midella-ela (the boundary of the Udukaha korale east), Owitakumbura claimed by Babappu; on the south by Palleyayahena sold by the Crown (T. P. 320,227); on the west by Palleyayahena sold by the Crown (T. P. 320,227), the village limit of Boyawalana.



Surveyor-General's Office,
Colombo, July 4, 1917.

Scale of 4 Chains to an Inch.

A. H. G. DAWSON,
for Surveyor-General.

J. M. DAVIES,
Special Officer.

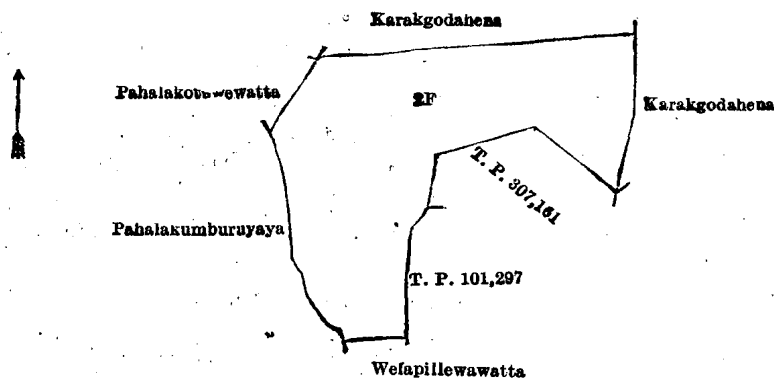
July 27, 1917.

Kurunegala S. O. No. 1,849.**Order under Section 4, Sub-section (1), of "The Waste Lands Ordinances of 1897, 1899, 1900, and 1903," declaring Land to be Crown Property.**

In the matter of the land commonly called or known as Karakgodawatta, situate in the village of Damunupola, in the Udukaha korale east of the Dambadeni hatpattu of the Kurunegala District, in the North-Western Province, and of "The Waste Lands Ordinances of 1897, 1899, 1900, and 1903."

THE notice required by section 1 of the said Ordinances having been duly published in manner prescribed by that section in respect of the above-named land (*vide* Notice No. 5,632), and a claim having been made to the said land by (1) Gamarallage Ungurala and (2) ditto Hetuhamy; and whereas the said 1st claimant came to an agreement dated the 17th day of June, 1916, whereby in consideration of being declared along with the said 2nd claimant the purchaser of $2\frac{1}{2}$ acres

more or less of lot 2F of the notice and of the block survey preliminary plan 413, now shown as lot 2F1 in the same block survey preliminary plan, for a sum of Rs. 43, withdrew his claim to the said lot 2F of this order; and the said 2nd claimant having been duly called upon by me by a notice in writing under section 4, sub-section (1), of the said Ordinances, duly served upon him to produce before me the evidence and documents upon which he might rely in proof of his claim, and not having so appeared or produced such evidence and documents, I, John Murray Davies, Special Officer appointed under section 28 of the said Ordinances, do hereby on this 30th day of July, 1917, order and declare under section 4, sub-section (1), of the said Ordinances, that the said land commonly called or known as Karakgodawatta, situate in the village of Damunupola, in the Udukaha korale east of the Dambadeni hatpattu of the Kurunegala District, in the North-Western Province, containing in extent 2 acres 1 rood and 38 perches, and shown as lot 2F in preliminary plan 413 and in the annexed diagram, and bounded as follows: on the north by Karakgodahena sold to Gamarallage Ungurala and another under the Waste Lands Ordinances; on the east by Karakgodahena sold by the Crown; on the south by T. P. 307,161, T. P. 101,297, Welapillewawatta claimed by H. M. Kirihamy; on the west by Pahalakumburuyaya (private), Pahalakotuwwatta claimed by H. M. Kirihamy, is the property of the Crown.



Surveyor-General's Office,
Colombo, May 29, 1917.

Scale of 4 Chains to an Inch.

A. H. G. DAWSON,
for Surveyor-General

July 30, 1917.

J. M. DAVIES,
Special Officer.

Kurunegala S. O. No. 1,850.

Order under Section 4, Sub-section (1), of "The Waste Lands Ordinances of 1897, 1899, 1900, and 1903."

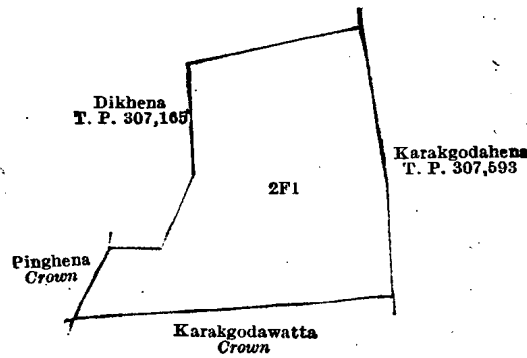
In the matter of the land commonly called or known as Karakgodahena, situate in the village of Damunupola, in the Udukaha korale east of the Dambadeni hatpattu of the Kurunegala District, in the North-Western Province, and of "The Waste Lands Ordinances of 1897, 1899, 1900, and 1903."

WHEREAS in pursuance of section 1 of the said Ordinances it was duly declared and notified on the 15th day of October, 1915, that if no claim to the land commonly called or known as Karakgodahena, situate in the village of Damunupola, in the Udukaha korale east of the Dambadeni hatpattu of the Kurunegala District, in the North-Western Province, containing in extent 2 acres 2 roods and 9 perches, and shown as lot 2F1 in preliminary plan 413, and in the annexed diagram, was made to Mungo Tennent Archibald, Special Officer appointed under section 28 of the said Ordinances, within the period of three months from the date specified in the said notice, such land would be declared the property of the Crown, and dealt with on account of the Crown (*vide* Notice No. 5,632):

And whereas (1) Gamarallage Ungurala and (2) Gamarallage Hetuhamy made claim thereto, and I, John Murray Davies, Special Officer appointed under section 28 of the said Ordinances, made due inquiry into such claim, and whereas the said 2nd claimant having been duly called upon by me by a notice in writing under section 4, sub-section (1), of the said Ordinances, duly served upon him to produce before me the evidence and documents upon which he might rely in proof of his claim, and not having so appeared or produced such documents and evidence, the said 1st claimant and I came to an agreement in writing dated the 17th day of June, 1916, concerning the said land, under section 4, sub-section (1), of the said Ordinances, whereby it was agreed that the said claimants should be declared the purchasers of the said land upon payment, on or before the 17th day of September, 1916, to the Government Agent at Kurunegala, or to the Settlement Officer, of a sum of Rupees Forty-three only (Rs. 43), as the purchase amount of the said land, and whereas the said amount has been duly paid, the said claimants are hereby, in pursuance of the agreement aforementioned, declared to be the purchasers of the said land, as more fully described herein below.

Description of the Land referred to.

The land commonly called or known as Karakgodahena, situate in the village of Damunupola, in the Udukaha korale east of the Dambadeni hatpattu of the Kurunegala District, in the North-Western Province, containing in extent 2 acres 2 roods and 9 perches, and shown as lot 2F1 in preliminary plan 413 and in the annexed diagram, and bounded as follows: on the north by Dikhena sold by the Crown (T. P. 307,165); on the east by Karakgodahena sold by the Crown (T. P. 307,593); on the south by Karakgodawatta to be declared the property of the Crown under the Waste Lands Ordinances; on the west by Pinghena to be declared the property of the Crown under the Waste Lands Ordinances, Dikhena sold by the Crown (T. P. 307,165).



Surveyor-General's Office,
Colombo, May 29, 1917.

Scale of 4 Chains to an Inch.

A. H. G. DAWSON,
for Surveyor-General.

J. M. DAVIES,
Special Officer.

July 30, 1917.

Kurunegala S. O. No. 1,851.

Order under Section 4, Sub-section (1), of "The Waste Lands Ordinances of 1897, 1899, 1900, and 1903."

In the matter of the land commonly called or known as Kongahahena, situate in the village of Talgahapitiya, in the Kiniyama korale of the Katugampola hatpattu of the Kurunegala District, in the North-Western Province, and of "The Waste Lands Ordinances of 1897, 1899, 1900, and 1903."

WHEREAS in pursuance of section 1 of the said Ordinances it was duly declared and notified on the 17th day of November, 1916, that if no claim to the land commonly called or known as Kongahahena, situate in the village of Talgahapitiya, in the Kiniyama korale of the Katugampola hatpattu of the Kurunegala District, in the North-Western Province, containing in extent 11 acres 3 roods and 39 perches, and shown as lot 10 in preliminary plan 1,447 and in the annexed diagram, was made to John Murray Davies, Special Officer appointed under section 28 of the said Ordinances, within the period of three months from the date specified in the said notice, such land would be declared the property of the Crown, and dealt with on account of the Crown (*vide* Notice No. 6,069):

And whereas (1) Seena Peena Meera Canny Rawther for himself, and on behalf of (2) Alla Pitehey Rawther, (3) Seena Peena Sinnannan Rawther, as their duly appointed attorney, made claim thereto, and I, John Murray Davies, Special Officer appointed under section 28 of the said Ordinances, made due inquiry into such claim, and whereas the said 1st claimant for himself and as duly appointed attorney of the said 2nd and 3rd claimants, and I, with the consent of His Excellency the Governor, came to an agreement in writing dated the 18th day of April, 1917, concerning the said land, under section 4, sub-section (1), of the said Ordinances, whereby it was agreed that the said claimants should be declared the purchasers of the said land upon payment to the Settlement Officer, of a sum of Rupees Two hundred and Sixteen only (Rs. 216), as the purchase amount of the said land, and whereas the said amount has been duly paid, the said claimants are hereby, in pursuance of the agreement aforementioned, declared to be the purchasers of the said land, as more fully described herein below.

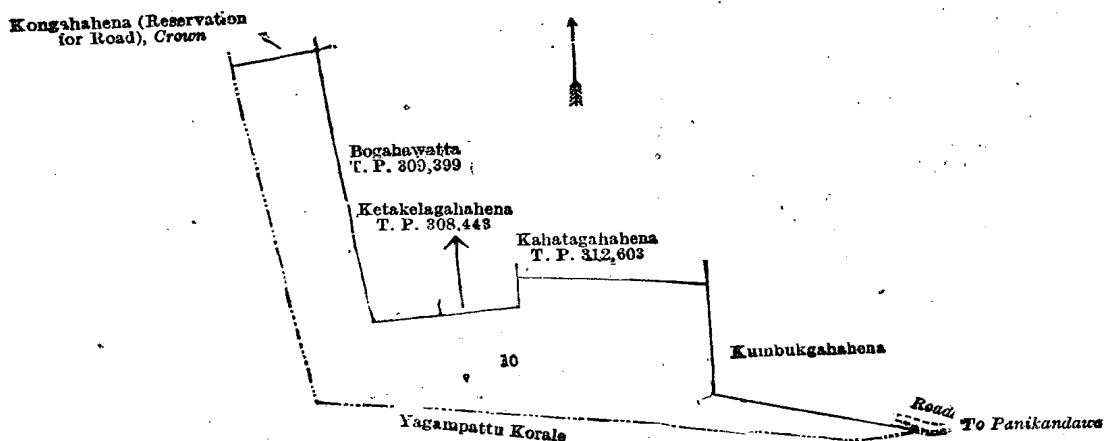
Description of the Land referred to.

The following lot situated in the village of Talgahapitiya, in the Kiniyama korale of the Katugampola hatpattu of the Kurunegala District, in the North-Western Province, as described in the annexed diagram:—

Preliminary plan 1,447.

Lot.	Name of Land.	Extent, A. R. P.
10	Kongahahena	11 3 39

and bounded as follows: on the north by Kongahahena (reservation for road) declared to be the property of the Crown under the Waste Lands Ordinances, Bogahawatta sold by the Crown (T. P. 309,399), Ketakelagahahena sold by the Crown (T. P. 308,443), Kahatagahahena sold by the Crown (T. P. 312,603); on the east by Kumbukgahahena sold by the Crown, road to Panikandawa; on the south and west by the boundary of Yagampattu korale.



Surveyor-General's Office,
Colombo, June 29, 1916.

Scale of 8 Chains to an Inch.

G. K. THORNHILL,
for Surveyor-General.

July 20, 1917.

J. M. DAVIES,
Special Officer.

Kurunegala S. O. No. 1,852.

Order under Section 4, Sub-section (1), of "The Waste Lands Ordinances of 1897, 1899, 1900, and 1903," declaring Lands to be Crown Property.

In the matter of the lands commonly called or known as Dawatagollemukalana, Menerigalkandemukalana, &c., situate in the village of Paramaulla, in the Udukaha korale south of the Dambadeni hatpattu of the Kurunegala District, in the North-Western Province, and of "The Waste Lands Ordinances of 1897, 1899, 1900, and 1903."

WHEREAS in pursuance of section 1 of the said Ordinances it was duly notified on the 24th day of September, 1915, that if no claim to the lands commonly called or known as Dawatagollemukalana, Menerigalkandemukalana, &c., situate in the village of Paramaulla, in the Udukaha korale south of the Dambadeni hatpattu of Kurunegala District, in the North-Western Province, containing in extent 60 acres 2 roods and 31 perches, and shown as lots 47, 48, 50, 12 $\frac{1}{2}$, 22J, 35, 35A, 36, 36B, 36D in preliminary plan 468 in the annexed diagrams, was made to Mungo Tennant Archibald, Special Officer appointed under section 28 of the said Ordinances, within the period of three months from the date specified in such notice, such lands would be declared the property of the Crown, and dealt with on account of the Crown (*vide* Notice No 5,619):

And whereas (1) Subasinha Abeyesekera Mudiyanseelage Kiri Bandara, Gan-Arachchi, made claim to the said lots 12 $\frac{1}{2}$, 22J, 35, 35A, 36, 36B, 36D, (2) Widana Henayalage Puspa Henaya made claim to the said lot 47, (3) Singappuli Achchillage Appu Singho made claim to the said lots 48 and 50, (4) Goniamalimige Gustinno Aponsu *alias* M. G. Aponsu made claim to the said lots 47 and 48; and whereas the said claimants have withdrawn their claims to the respective lots claimed by them, I, John Murray Davies, Special Officer appointed under section 28 of the said Ordinances, under and by virtue of the powers vested in me in that behalf by section 4 of the said Ordinances, do hereby on this 22nd day of July, 1917, order and declare under section 4, sub-section (1), of the said Ordinances, that the said lands, as more fully described herein below, are the property of the Crown.

Description of the Lands referred to.

The following lots situated in the village of Paramaulla, in the Udukaha korale south of the Dambadeni hatpattu of the Kurunegala District, in the North-Western Province, as described in the annexed diagrams:—

I.—Preliminary plan 468.

Lot.	Name of Land.	Extent, A. R. P.
47 ..	Dawatagollemukalana	26 0 2
48 ..	Do.	20 1 36
		46 1 38

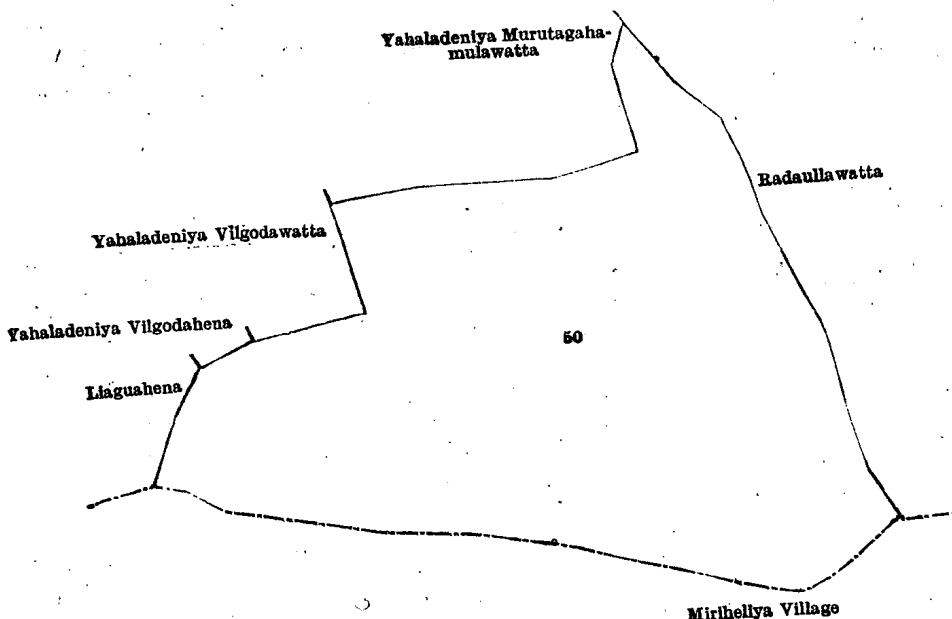
and bounded as follows: on the north by Dawatagollamukalana claimed by the Crown; on the east by the village limit of Werellagama, the village limit of Alawuwa; on the south by the village limit of Alawuwa, the village limit of Miriheliya; on the west by the village limit of Miriheliya, Radaullawatta sold by the Crown, Gorokgahakumbura, &c., claimed by Ungohamy and others.

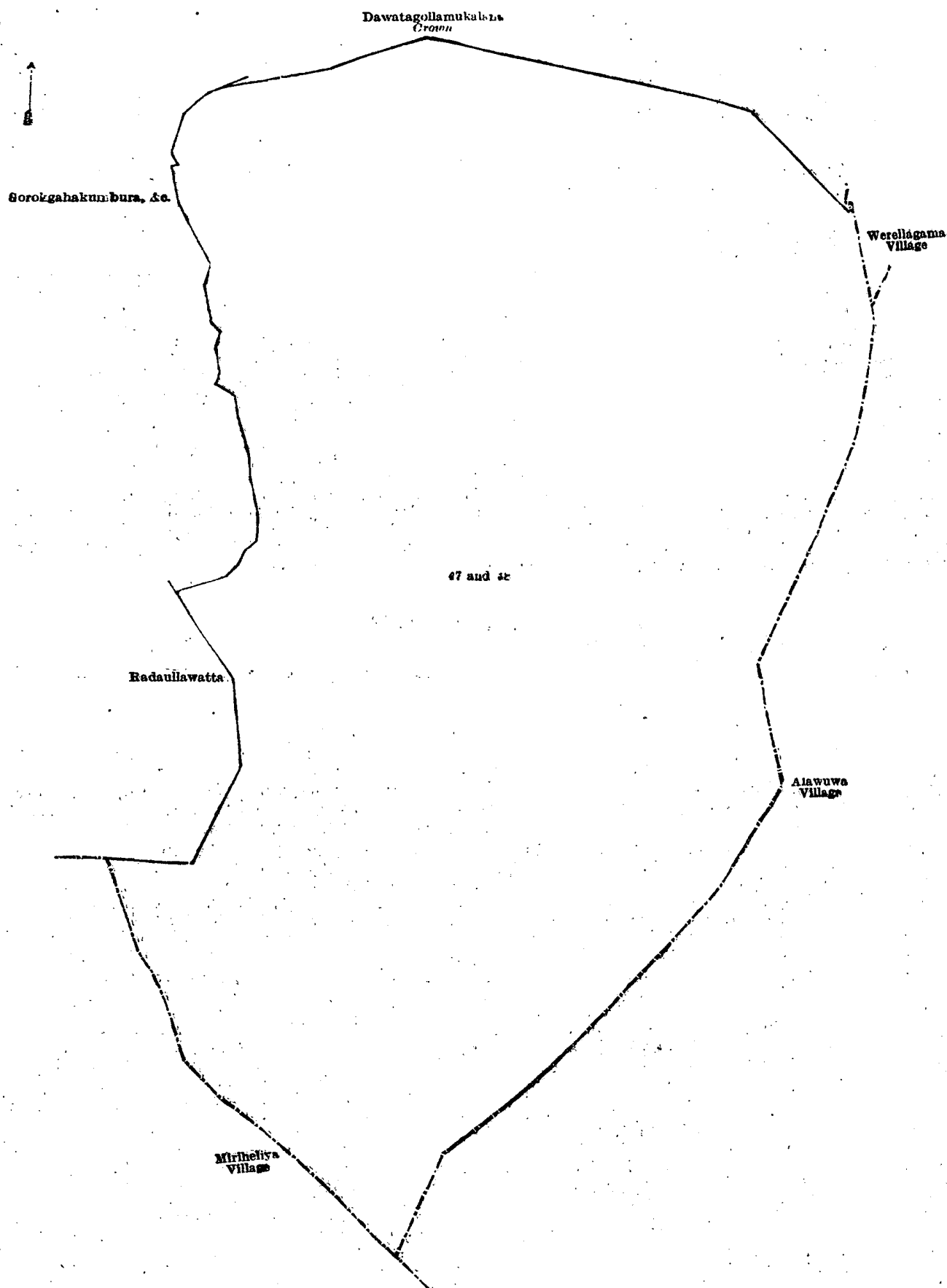
[For Diagram see page 167.]

II.—Preliminary plan 468.

Lot.	Name of Land.	Extent, A. R. P.
50 ..	Menerigalkandemukalana	9 2 21

and bounded as follows: on the north by Yahaladeniyamurutagahamulawatta sold by the Crown; on the east by Radaullawatta sold by the Crown, the village limit of Miriheliya; on the south by the village limit of Miriheliya; on the west by Liaguahena sold by the Crown, Yahaladeniyavilgodahena sold by the Crown, Yahaladeniyavelgodawatta sold by the Crown.





Surveyor-General's Office,
Colombo, February 24, 1915.

Scale of 4 Chains to an Inch.

G. K. THORNHALL,
for Surveyor-General.

III.—Preliminary plan 468.			Extent, A. R. P.		
Lot.	Name of Land.				
12 $\frac{1}{2}$..	Road	3 3 0
22J	..	Gonawalahena (reservation for road)	0 0 10
35	..	Galabendihena (do.)	0 0 32
35A	..	Kadawalahena (do.)	0 0 11
36	..	Buwalehena (do.)	0 0 23
36B	..	Galabendihena (do.)	0 1 1
36D	..	Kadawalapillewa (do.)	0 0 15
			4 2 12		

and bounded as follows : on the north by the village limit of Urulemulla, Pansalagawawathuyaya claimed by Tikiri Banda and others, Patanduwakumbura claimed by Dahanayaka Achchillage Dingiri Menika and others, an ela, Kahatagahamulapillewa (reservation for road) leased from the Crown, Makulagahamulawatta (reservation for road) leased from the Crown, Gammasanwatta (reservation for road) leased from the Crown, Diulgahamulawatta (reservation for road) leased from the Crown, Dimbulgahamulawatta (reservation for road) claimed by Subasinha Mudiyansele Kiri Banda, Bunwalehena sold by the Crown (T. P. 321,755), Galabendihena sold by the Crown (T. P. 321,723), Kadawalapillewa claimed by Subasinha Mudiyansele Kiri Banda and another, Welikumburewatta claimed by Dahanayaka Achchillage Puchi Menika, Welikumburapillewahena (reservation for road) declared to be the property of the Crown under the Waste Lands Ordinances, Galwalakumburapillewa (reservation for road) leased from the Crown, an ela, Malgahamulakumbura claimed by Galataralalage Mudalihamy, an ela, Dawatagollamukalana (reservation for road) to be declared the property of the Crown under the Waste Lands Ordinances ; on the east by the village limit of Werellagama ; on the south by Dawatagollamukalana (reservation for road) to be declared the property of the Crown under the Waste Lands Ordinances, Pinkumbura claimed by Paramaulla Pansala, Gorakagahakumbura claimed by Dahanayaka Achchillage Unguhamy and others, Dambadeniyawatta claimed by Ungohamy and another, Neketigehena to be declared the property of the Crown under the Waste Lands Ordinances, Nekatiyahena claimed by Ratnayaka Achchillage Appuhamy and another, Kadawalawatta leased from the Crown, Kadawalahena claimed by the Crown, Galabendihena sold by the Crown (T. P. 321,723), Migahamulawatta leased from the Crown, Kolongahamulahena *alias* Bumwalehena sold by the Crown (T. P. 321,755), Diulgahamulawatta leased from the Crown, Gammasanwatta leased from the Crown, Makulagahawatta leased from the Crown, Kahatagahamulawatta leased from the Crown, Natawattaowita claimed by Subasingha Mudiyansele Kiri Banda, Nattewatta claimed by Subasingha Mudiyansele Tikiri Banda, the village limit of Galwarama, Kirindiwelgolahena sold by the Crown (T. P. 312,837), Kirindiwelgolawatta claimed by Dahanayaka Achchillage Puchiappu and others, Tekkagollawatta *alias* Kirindiwelgolawatta claimed by Dahanayaka Achchillage Puchi Rala and others, Menerimaluwakumbura claimed by Dahanayaka Achchillage Puchi Rala and others, Gorakagahamulakumbura claimed by Dahanayaka Achchillage Dingirihamy and others ; on the west by the village limit of Urulemulla.

[For Diagram see page 169.]

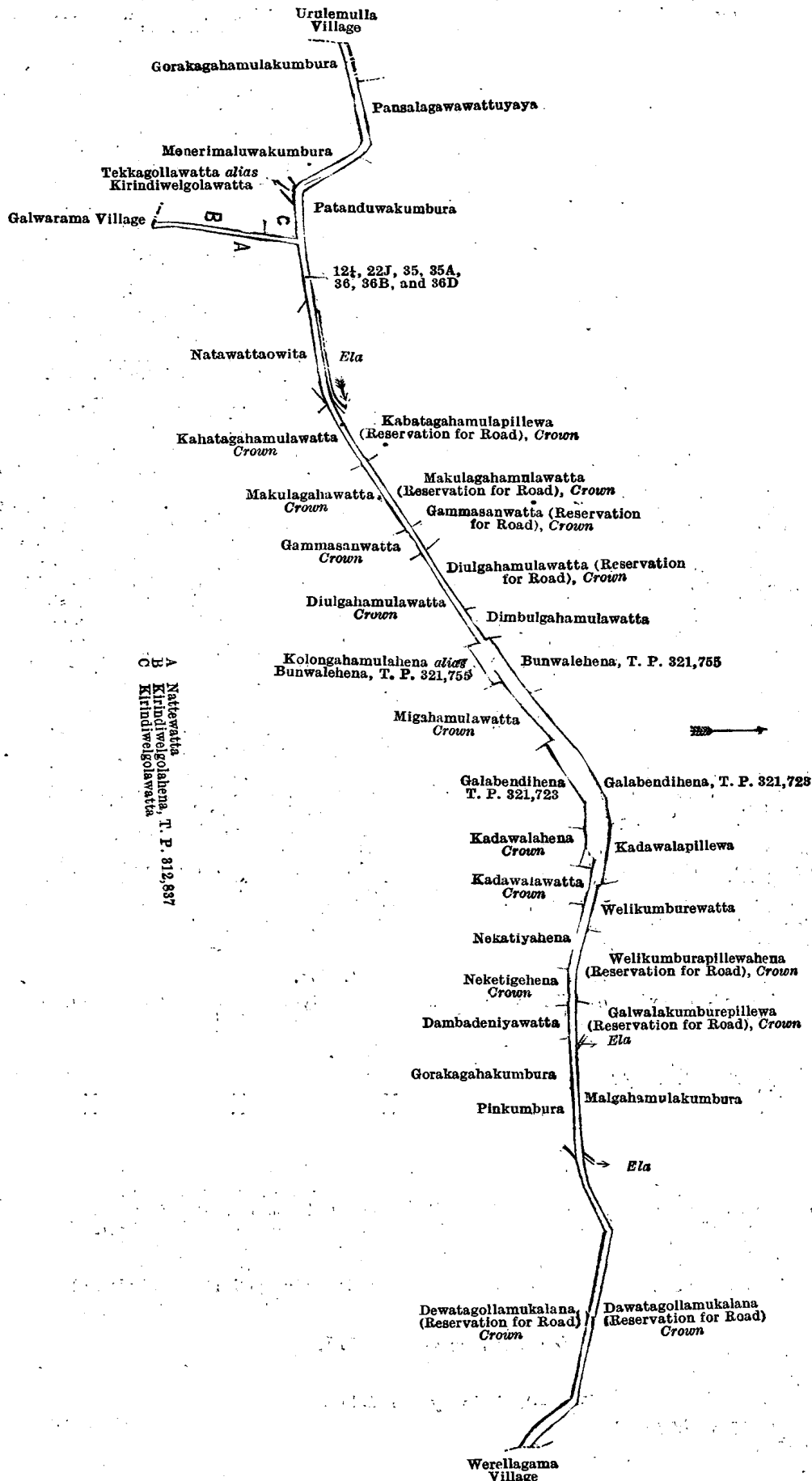
Kurunegala S. O. No. 1,853.

Order under Section 4, Sub-section (1), of "The Waste Lands Ordinances of 1897, 1899, 1900, and 1903," declaring Lands to be Crown Property.

In the matter of the lands commonly called or known as Aliyawetichihena, Diulgahamulahena, &c., situate in the village of Ihala Galwewa, in the Kinyama korale of the Katugampola hatpattu of the Kurunegala District, in the North-Western Province, and of "The Waste Lands Ordinances of 1897, 1899, 1900, and 1903."

WHEREAS in pursuance of section 1 of the said Ordinances it was duly notified on the 5th day of June, 1914, that if no claim to the lands commonly called or known as Aliyawetichihena, Diulgahamulahena, &c., situate in the village of Ihala Galwewa, in the Kinyama korale of the Katugampola hatpattu of the Kurunegala District, in the North-Western Province, containing in extent 74 acres 1 rood and 33 perches, and shown as lots 1, 1A, 12, 12J, 12O, and 12B2 in preliminary plan 1,419 and in the annexed diagrams, was made to John Murray Davies, Special Officer appointed under section 28 of the said Ordinances, within the period of three months from the date specified in such notice, such lands would be declared the property of the Crown, and dealt with on account of the Crown (*vide* Notice No. 5,217) :

And whereas (1) Wasala Liyana Mudiyansele Ranhamy, (2) ditto Appuhamy, (3) ditto Pinhamy made claim thereto, and the said claimants having been duly called upon by me by a notice in writing, under section 4, sub-section (1), of the said Ordinances, duly served upon them to produce before me the evidence and documents upon which they might rely in proof of their claims, and not having so appeared or produced such evidence and documents ; and whereas (4) Wasala Liyana Mudiyansele Ranhamy, (5) Wasala Liyana Mudiyansele Kiri Banda, (6) Ratnayaka Mudiyansele Dingiri Menika (minor), (7) ditto Puchi Menika (minor), (8) Herat Mudiyansele Davith Appuhamy, (9) ditto Peris Appuhamy, and (10) ditto Punchappuhamy made claim to the above-mentioned lots 1, 1A, 12, 12J, and 12O ; and whereas (11) Wasala Liyana Mudiyansele Babasinno (minor), (12) Herat Mudiyansele Davith Appu, and (13) ditto Herathamy made claim to the said lots 12, 12J, and 12O ; and whereas (14) Herat Mudiyansele Herathamy Appuhamy made claim to the above-mentioned lots 1, 1A, and 12B2 ; and (15) Herat Mudiyansele Appuhamy and (16) ditto Randohamy made claim to the above-mentioned lots 1 and 1A ; and whereas (17) Wasala Liyana Mudiyansele Appuhamy, (18) Arachchillage Mituruhamy, and (19) Jayasuriya Kuranage Jusey Perera made claim to the above-mentioned lot 12B2 ; and whereas the said 4th claimant by two agreements dated the 17th day of November, 1914, in consideration of his being declared (a) along with Wasala Liyana Mudiyansele Puchi Menika the purchasers of 4 acres more or less of lot 12 of the notice and of the block survey preliminary plan 1,419, and shown as lot 12 in this order, and (b) the purchaser of 1 acre more or less of lot 1 of the same notice and block survey preliminary plan upon payment, on or before the 17th day of February, 1915, (a) Rs. 64 and (b) Rs. 16, respectively, withdrew his claim to the above-mentioned (a) lots 12J and 12O and (b) lots 1 and 1A, respectively, of this order, and whereas it was further agreed by the said agreements that in default of either of the said two payments by the said claimant by the due date, his claim to the portion of land in respect of which the payment had not been made should be considered to have been withdrawn, and the said portion of land should be declared to be the property of the Crown, and whereas the said claimant has failed to make the above-mentioned payment of Rs. 64 by the due date, which payment had to be made in respect of the above-mentioned lot 12 of this order ; and whereas the said 5th claimant by an agreement dated the 17th day of November, 1914, in consideration of being declared the purchaser of 2 acres more or less of lot 12 of the notice and of the block survey preliminary plan 1,419 upon payment, on or before the 17th day of February, 1915, of a sum of Rs. 32, withdrew his claim to the above-mentioned



Surveyor-General's Office,
Colombo. February 15, 1917.

Scale of 8 Chains to an Inch.

A. H. G. DAWSON,
for Surveyor-General.

July 22, 1917.

J. M. DAVIES,
Special Officer.

lots 1, 1A, 12, 12J, and 12 O of this order; and Rajapaksa Mudiyansele Sittappuhamy Vedarala and Wasala Liyana Mudiyansele Appuhamy as duly appointed representatives of the said 6th and 7th claimants, minors, respectively, by an agreement dated the 8th day of February, 1915, in consideration of the said minor claimants being declared the purchasers of 3 acres more or less of lot 12 of the notice and of the block survey preliminary plan 1,419, now shown as lot 12M on the same block survey preliminary plan, for a sum of Rs. 48, withdrew their claims to the above-mentioned lots 1, 1A, 12, 12J, and 12 O of this order; and whereas the said 8th, 9th, and 10th claimants by an agreement dated the 17th day of November, 1914, in consideration of (a) their being declared the purchasers of 4½ acres more or less and 3 acres more or less of lots 12 and 1, respectively, of the notice and of the block survey preliminary plan 1,419, now shown as lots 12P and 1C, respectively, on the same block survey preliminary plan, and (b) Herat Mudiyansele Appuhamy, ditto Dingiri Menika, and ditto Poddihamy being declared the purchasers of 2 acres more or less of lot 12 of the said notice and block survey preliminary plan, now shown as lot 12Q on the same block survey preliminary plan, upon payment of a sum of Rs. 152, withdrew their claims to the above-mentioned lots 1, 1A, 12, 12J, and 12 O of this order; and whereas Rajapaksa Mudiyansele Sittappuhamy Vedarala as duly appointed representative of the said 11th claimant, minor, by an agreement dated the 8th day of February, 1915, in consideration of the said minor being declared along with the above-mentioned 1st and 2nd claimants the purchasers of 3 acres more or less of lot 12 of the notice and of the block survey preliminary plan 1,419, now shown as lot 12N on the same block survey preliminary plan, for a sum of Rs. 48, withdrew the claim of the said 11th claimant, minor, to the above-mentioned lots 12, 12J, and 12 O of this order; and whereas the said 12th and 13th claimants by an agreement dated the 17th day of November, 1914, in consideration of being declared the purchasers of 3½ acres more or less of lot 12 of the notice and of the block survey preliminary plan 1,419, a portion of which is now included in this order, shown as lot 12J, upon payment, on or before the 17th day of February, 1915, of a sum of Rs. 56, withdrew their claims to the above-mentioned lots 12 and 12 O of this order, and whereas it was further agreed by the same agreement that in default of such payment, the claim of the said 12th and 13th claimants to the said portion of land should also be considered to have been withdrawn, and the said portion of land (which includes the said lot 12J) should be declared to be the property of the Crown, and whereas the said 12th and 13th claimants have failed to make the said payment by the due date; and whereas the said 14th claimant by an agreement dated the 17th day of November, 1914, in consideration of being declared the purchaser of 5 acres more or less of lot 12B of the notice and of the block survey preliminary plan 1,419, now shown as lot 12B1 on the same block survey preliminary plan, for a sum of Rs. 80, withdrew his claim to the above-mentioned lots 1, 1A, and 12B2 of this order; and the said 15th and 16th claimants by an agreement dated the 17th day of November, 1914, in consideration of being declared the purchasers of 2 acres more or less of lot 1 of the notice and of the block survey preliminary plan 1,419, now shown as lot 1A in this order, upon payment, on or before the 17th day of February, 1915, of a sum of Rs. 32, withdrew his claim to the above-mentioned lot 1 of this order, and whereas it was further agreed that in default of such payment, the claim of the said 15th and 16th claimants to the said lot 1A should also be considered to have been withdrawn, and the said lot 1A should be declared to be the property of the Crown, and whereas the said 15th and 16th claimants have failed to make the said payment by the due date; and whereas the said 17th and 18th claimants by two agreements dated the 17th day of November, 1914, in consideration of (a) the said 17th claimant being declared along with Wasala Liyana Mudiyansele Pinhamy the purchasers of 3 acres more or less, and (b) the said 18th claimant being declared the purchaser of 2 acres more or less, respectively, of lot 12B of the notice and of the block survey preliminary plan 1,419, which two portions of land are now shown as lot 12B2 in this order, upon payment by the said 17th and 18th claimants, on or before the 17th day of February, 1915, of (a) Rs. 48 and (b) Rs. 32, respectively, withdrew claim to the remainder of their respective claims in the above-mentioned lot 12B2 of this order, and whereas it was further agreed by the said 17th and 18th claimants that in default of such payments by the due date, their claims to the said portions of land in respect of which the said payments were to be made should also be considered to have been withdrawn, and the said portions of land should be declared to be the property of the Crown, and whereas the said 17th and 18th claimants have failed to make the said two payments by the due date; and whereas the said 19th claimant by an agreement dated the 17th day of November, 1914, in consideration of being declared the purchaser of 13 acres more or less of lot 12B of the notice and of the block survey preliminary plan 1,419, now shown as re-surveyed lot 12B on the same block survey preliminary plan, for a sum of Rs. 234, withdrew claim to the above-mentioned lot 12B2 of this order, I, John Murray Davies, the aforesaid Special Officer, under and by virtue of the powers vested in me in that behalf by section 4 of the said Ordinances, do hereby, on this 4th day of July, 1917, order and declare, under section 4, sub-section (1), of the said Ordinances, that the said lands as more fully described herein below, are the property of the Crown.

Description of the Lands referred to.

The following lots situate in the village of Ihala Galwewa, in the Kinyama korale of the Katugampola hatpattu of the Kurunegala District, in the North-Western Province, as described in the annexed diagrams:—

I.—Preliminary plan 1,419.

Lot.	Name of Land.	Extent, A. R. P.
1	Aliyawaticchihena, Diulgahamulahena	56 3 26
1A	Vilandegahamulahena	1 1 14
		58 1 0

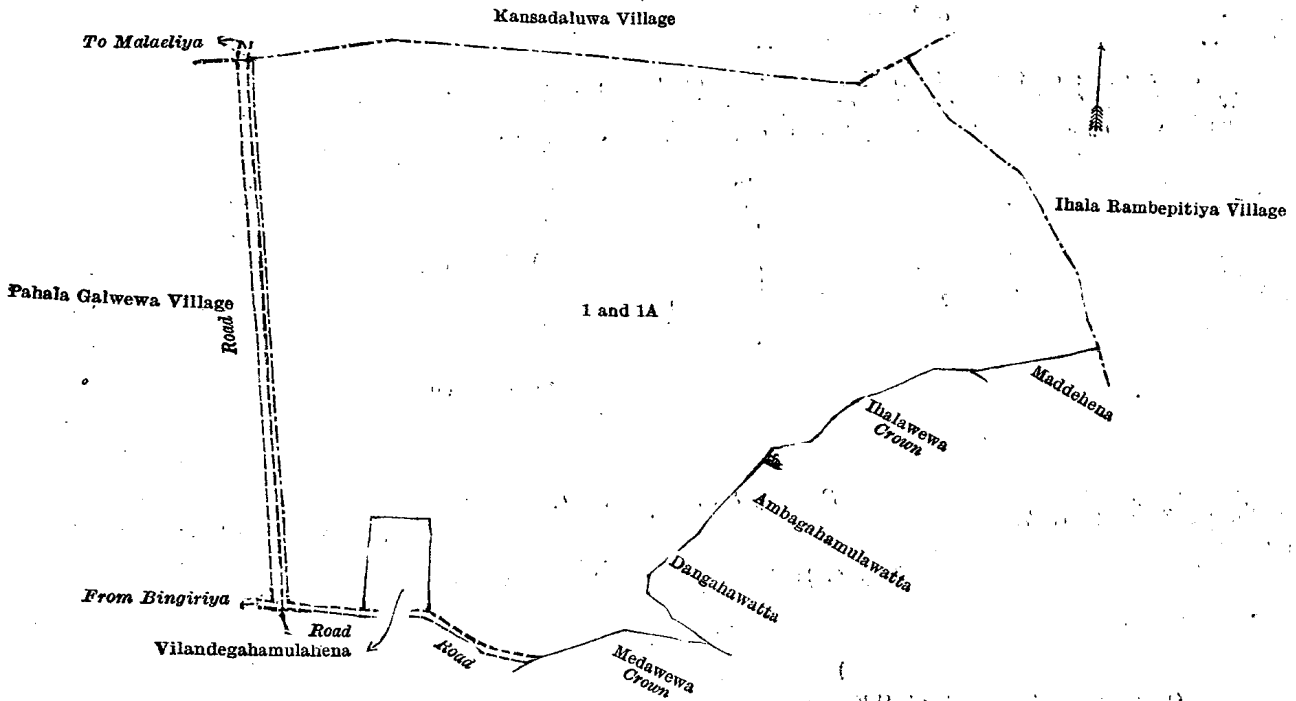
and bounded as follows: on the north by the village limit of Kansadaluwa; on the east by the village limit of Ihala Rambepitiya; on the south by Maddehena sold to Herat Mudiyansele Davit Appuhamy and others under the Waste Lands Ordinances, Ihala Galwewa to be declared the property of the Crown under the Waste Lands Ordinances, Ambagahamulawatta claimed by Herat Mudiyansele Davit Appuhamy and others, Dangahawatta claimed by Ratnayaka Mudiyansele Ranhamy and another, Medawewa to be declared the property of the Crown under the Waste Lands Ordinances, the road to Bingiriya, Vilandegahamulahena sold to Wasala Liyana Mudiyansele Nonchihamy under the Waste Lands Ordinances, the road to Bingiriya; on the west by the road to Molaeliya (the village limit of Pahala Galwewa).

[For Diagram see page 171.]

II.—Preliminary plan 1,419.

Lot.	Name of Land.	Extent, A. R. P.
12	Galagawahena	4 1 34
12J	Do.	2 2 32
		7 0 26

and bounded as follows: on the north by Gansabhawa road; on the east by Kongahahena sold to Wasala Liyana Mudiyansele Babasinno and others under the Waste Lands Ordinances, Kongahahena sold to Ratnayaka Mudiyansele

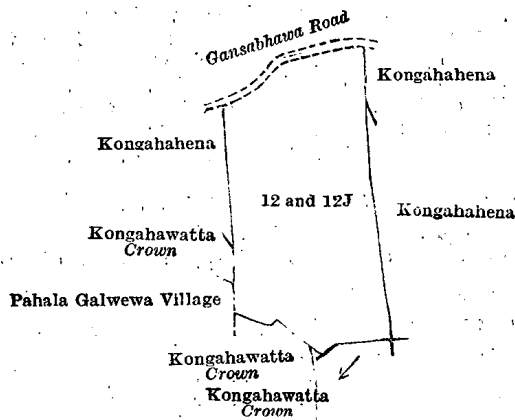


Surveyor-General's Office,
Colombo, May 12, 1917.

Scale of 8 Chains to an Inch.

A. H. G. DAWSON,
for Surveyor-General.

Dingiri Menika and another under the Waste Lands Ordinances; on the south by Kongahawatta belonging to the Crown; on the west by the village limit of Pahala Galwewa, Kongahawatta belonging to the Crown, Kongahahena (private).



Surveyor-General's Office,
Colombo, May 12, 1917.

Scale of 8 Chains to an Inch.

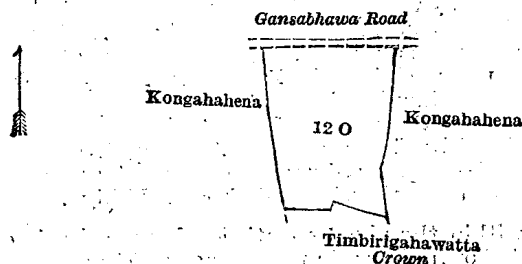
A. H. G. DAWSON,
for Surveyor-General.

III.—Preliminary plan 1,419.

Lot.	Name of Land.
12 O	Timbirigahahena

Extent, A. R. P.
3 1 20

and bounded as follows: on the north by Gansabhawa road; on the east by Kongahahena sold to Herat Mudiyansele Davit Appuhamy and others under the Waste Lands Ordinances; on the south by Timbirigahawatta belonging to the Crown; on the west by Kongahahena sold to Wasala Liyana Mudiyansele Baba Sinno and others under the Waste Lands Ordinances.



Surveyor-General's Office,
Colombo, May 12, 1917.

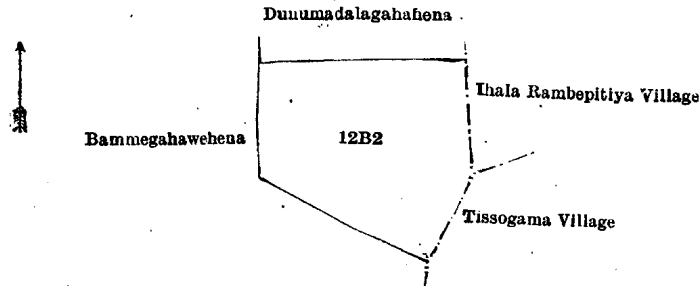
Scale of 8 Chains to an Inch.

A. H. G. DAWSON,
for Surveyor-General.

IV.—Preliminary plan 1,419.

Lot.	Name of Land.	Extent, A. R. P.
12B2 ..	Dangahahena ..	5 2 27

and bounded as follows : on the north by Dunumadalagahahena sold to Herat Mudiyansele Herat Hamy Appuhamy under the Waste Lands Ordinances ; on the east by the village limit of Ihala Rambepitiya, the village limit of Tissogama ; on the south and west by Bammegahawehena sold to Jayasuriya Kurunage Jusey Perera under the Waste Lands Ordinances.



Surveyor-General's Office,
Colombo, May 12, 1917.

Scale of 8 Chains to an Inch.

A. H. G. DAWSON,
for Surveyor-General.

July 4, 1917.

J. M. DAVIES,
Special Officer.

Kurunegala S. O. No. 1,854.

Order under Section 2 of "The Waste Lands Ordinances of 1897, 1899, 1900, and 1903,"
declaring Lands to be Crown Property.

In the matter of the lands commonly called or known as part of Kuda-oya, &c., situate in the village of Beddegama, in the Baladora korale of the Dewamedhi hatpattu of the Kurunegala District, in the North-Western Province, and of "The Waste Lands Ordinances of 1897, 1899, 1900, and 1903."

THE notice required by section 1 of "The Waste Lands Ordinances of 1897, 1899, 1900, and 1903," having been duly published in manner prescribed by that section in respect of the above-named lands (*vide* Notice No. 6,266), and no claim having been made to the said lands or to any interest therein within the period of three months from the date specified in the said notice, I, John Murray Davies, Special Officer appointed under section 28 of the said Ordinances, under and by virtue of the powers vested in me in that behalf by section 2 of the said Ordinances, do hereby on this 20th day of July, 1917, order and declare that the said lands, as more fully described herein below, situate in the village of Beddegama, in the Baladora korale of the Dewamedhi hatpattu of the Kurunegala District, in the North-Western Province, and shown as lots 1, 2, 3, 4, 5, 7, 18, 19, 20, 21, 22, 23, 24, 29, 30, 33, 34, 9, 10, 11, 12, 13, 45, 46, 47, 49, 51, 53, and 56 in preliminary plan 1,631 and in the annexed diagrams, and containing in extent 108 acres and 3 roods, are the property of the Crown.

Description of the Lands referred to.

The following lots situated in the village of Beddegama, in the Baladora korale of the Dewamedhi hatpattu of the Kurunegala District, in the North-Western Province, as described in the annexed diagrams :—

I.—Preliminary plan 1,631.

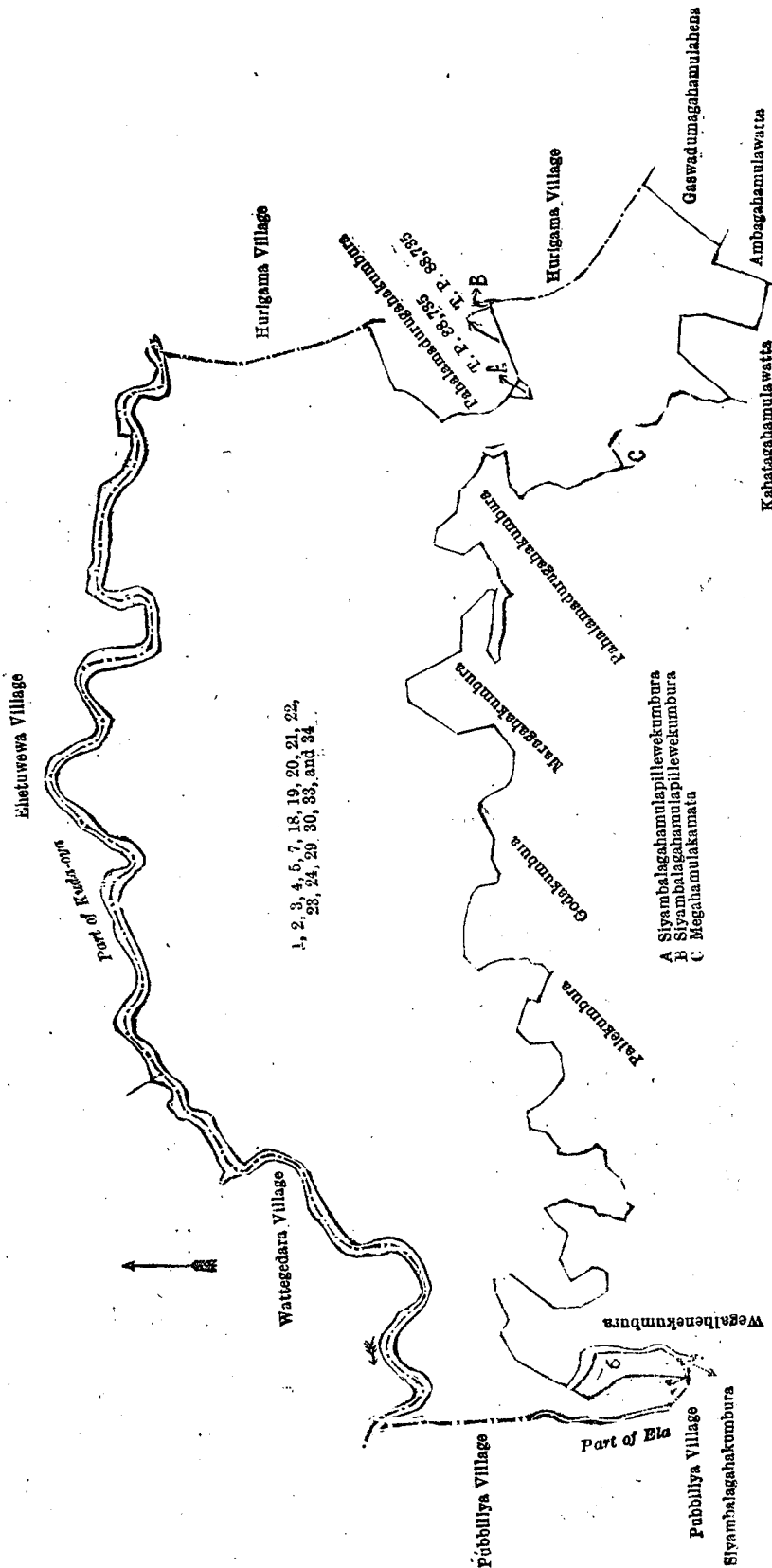
Lot.	Name of Land.	Extent, A. R. P.	Lot.	Name of Land.	Extent, A. R. P.
1 ..	Part of Kuda-oya ..	1 3 6	20 ..	Digan-ebba (water-hole)	1 0 23
2 ..	Julgahamalahena, Helambagahamulaha- hena, Ihalahelambagahamulaha- Megahamulaha, and Kongaha- mulaha ..	15 3 29	21 ..	Kadurugahamulaha	0 1 11
3 ..	Do. ..	40 1 30	22 ..	Ranawara-ebba (water-hole)	0 0 30
4 ..	Wegalhena-ela ..	0 0 5	23 ..	Lin-ebba (do.)	0 0 26
5 ..	Wegalhena ..	0 2 29	24 ..	Kela-ebba (do.)	0 1 29
7 ..	Pita-ela ..	0 0 22	29 ..	Madithagahamulaha	0 3 35
18 ..	Kongahamulapillewa ..	0 3 18	30 ..	Madurugaha-ebba (water-hole)	0 3 26
19 ..	Wegalhena-ebba (water-hole)	0 2 4	33 ..	Gaswaddumagahamulaha	7 1 0
			34 ..	Footpath ..	0 0 7
					71 3 10

and bounded as follows : on the north by part of Kuda-oya (the village limit of Wattedgedara), (the village limit of Ehatuwewa) ; on the east by the village limit of Hurigama, Pahalamadurugahakumbura claimed by Ratnayaka Mudiyansele Pinhami and others, T. P. 88,735, Siyambalagahamulapillewekumbura claimed by trustees of Usgala vihare, T. P. 88,735, Siyambalagahamulapillewekumbura claimed by trustees of Usgala vihare, the village limit of Hurigama, Gaswadumagahamulaha claimed by Ratnayaka Mudiyansele Ranhamy and others, Ambagahamulawatta claimed by Ratnayaka Mudiyansele Appuhamy and others ; on the south by Kahatagahamulawatta claimed by Ratnayaka Mudiyansele Ranhamy and others, Ihalawardungahakumbura claimed by Ratnayaka Mudiyansele Ranhamy, Arachchi, Megahamulakamata claimed by Ratnayaka Mudiyansele Ranhami, Pahala Madurugahakumbura claimed by Ratnayaka Mudiyansele Ranhamy, Maragahakumbura claimed by Ratnayaka Mudiyansele Kiri Menika, Godakumbura claimed by Gurunehelage Adampillai, Pallekumbura claimed by Nekatrallalage Appuhami, Wegalhenekumbura claimed by Ratnayaka Mudiyansele Ranhamy, Arachchi ; on the west by Siyambalagahakumbura claimed by Vidanelage Ahama Lebbe and others, the village limit of Pubbiliya, part of ela, the village limit of Pubbiliya.

NOTE.—The following lot lying within the above-mentioned boundaries is excluded from this part of the order, and its extent of 2 roods and 5 perches is not included in the acreage of 71 acres 3 roods and 10 perches given above :—

Preliminary plan 1,631.

Lot.	Name of Land.	Extent, A. R. P.
6 ..	Wegalhenekumbura ..	0 2 5



1, 2, 3, 4, 5, 7, 18, 19, 20, 21, 22, 23, 24, 29, 30, 33, and 34.

A Siyambalgahamulapillevekumbura
 B Siyambalgahamulapillevekumbura
 C Megahamulakamata

Surveyor-General's Office,
 Colombo, December 20, 1916.

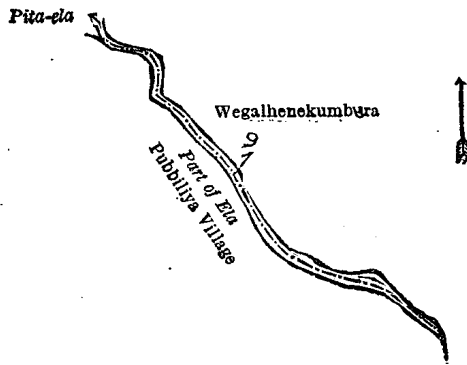
Scale of 8 Chains to an Inch.

A. H. G. DAWSON,
 for Surveyor-General.

II.—Preliminary plan 1,631.

Lot.	Name of Land.	Extent, A. R. P.
9	Balagolleagare-ela (part)	0 0 13

and bounded as follows: on the north and east by Wegalhenekumbura claimed by Ratnayaka Mudiyansele Ranhamy, Arachchi; on the south and west by the village limit of Pubbiliya (part of ela).



Surveyor-General's Office,
Colombo, December 20, 1916

Scale of 4 Chains to an Inch.

A. H. G. DAWSON,
for Surveyor-General.

III.—Preliminary plan 1,631.

Lot.	Name of Land.	Extent, A. R. P.
10	Ela (part)	0 0 2

and bounded as follows : on the north and east by Wegalhenekumbura claimed by Ratnayaka Mudiyansele Ranhamy, Arachchi ; on the south and west by the village limit of Pubbiliya (part of ela).



Surveyor-General's Office,
Colombo, December 20, 1916.

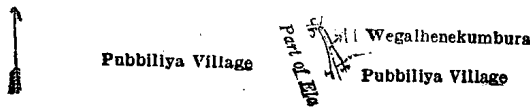
Scale of 4 Chains to an Inch.

A. H. G. DAWSON,
for Surveyor-General.

IV.—Preliminary plan 1,631.

Lot.	Name of Land.	Extent, A. R. P.
11	Ela (part)	0 0 1

and bounded as follows : on the north and east by Wegalhenekumbura claimed by Ratnayaka Mudiyansele Ranhamy, Arachchi ; on the south and west by the village limit of Pubbiliya (part of ela).



Surveyor-General's Office,
Colombo, December 20, 1916.

Scale of 4 Chains to an Inch.

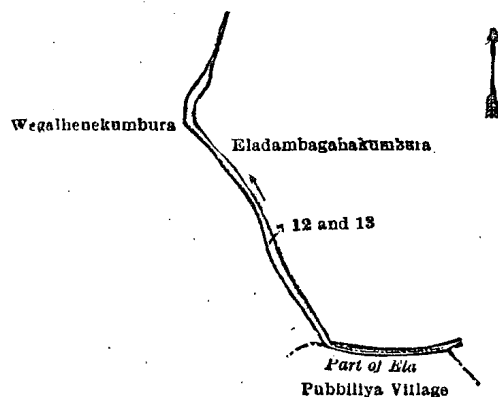
A. H. G. DAWSON,
for Surveyor-General.

V.—Preliminary plan 1,631.

Lot.	Name of Land.	Extent, A. R. P.
12	Balagolleagare-ela	0 0 13
13	Pita-ela (part)	0 0 2

0 0 15

and bounded as follows : on the north and east by Eladambagahakumbura claimed by Vidanelage Slema Lebbe ; on the south by the village limit of Pubbiliya (part of ela) ; on the west by Wegalhenekumbura claimed by Ratnayaka Mudiyansele Ranhamy, Arachchi.



Surveyor-General's Office,
Colombo, December 20, 1916.

Scale of 4 Chains to an Inch.

A. H. G. DAWSON,
for Surveyor-General.

VI.—Preliminary plan 1,631.

Lot.	Name of Land.	Extent, A. R. P.
45	Pita-ela	0 1 39
46	Bogahamulahena	0 1 16
47	Kohombagahamulahena	2 1 0
49	Dangahamulawewa	1 1 3
51	Siyambalagahamulahena and Kahatagahamulahena	19 3 33
53	Beddegamawewa	12 1 21
		<hr/> 36 2 32

and bounded as follows: on the north by Eladambagahakumbura claimed by Vidanelage Slema Lebbe, Diganebba belonging to the Crown, Godakumbura claimed by Gurunehelage Adampillai, Dangahakumbura claimed by Ratnayaka Mudiyansele Ranhamy, Arachchi, Kohombagahamulahena claimed by Ratnayaka Mudiyansele Ranhamy, Ihalamadurugahakumbura claimed by Ratnayaka Mudiyansele Ranhamy, Arachchi, Aswedduma claimed by Ratnayaka Mudiyansele Ran Menika, Hikgahamulahena claimed by Ratnayaka Mudiyansele Manelhamy, Arachchi, Aswedduma claimed by ditto Ran Menika, Kahatagahamulawatta claimed by Ratnayaka Mudiyansele Manelhamy, Meegahamulakumbura claimed by Ratnayaka Mudiyansele Kapuruhamy, Kahatagahamulawatta claimed by Ratnayaka Mudiyansele Ranhamy and others, Ambagahamulawatta claimed by Ratnayaka Mudiyansele Appuhamy and others, Gaswedumagahamulahena claimed by Ratnayaka Mudiyansele Ranhamy; on the east by Ambagahamulawatta claimed by Ratnayaka Mudiyansele Ranhamy, Hurigahamulawatta claimed by Ratnayaka Mudiyansele Pinhamy and another, Hurigahamulahena claimed by ditto; on the south by the village limit of Keletimbiriwewa, Megahamulawatta claimed by Vidanelage Kuppattamby, the village limit of Keletimbiriwewa, the village limit of Pubbiliya, Kahatagahamulawatta claimed by Slema Lebbelage Assna Lebbe; on the west by Kohombagahamulawatta claimed by Vidanelagedera Vellatamby, the village limit of Pubbiliya.

NOTE.—The following lots lying within the above-mentioned boundaries are excluded from this order, and their aggregate acreage of 3 acres and 33 perches is not included in the acreage of 36 acres 2 roods and 32 perches given above:—

Preliminary plan 1,631.

Lot.	Name of Land.	Extent, A. R. P.
41	Higgahamulawatta	0 0 29
43	Do.	3 0 4
		<hr/> 3 0 33

[For Diagram see page 176.]

VII.—Preliminary plan 1,631.

Lot.	Name of Land.	Extent, A. R. P.
56	Cart track	0 0 7

and bounded as follows: on the north by the village limit of Hurigama; on the east by Diulgahamulahena claimed by Ratnayaka Mudiyansele Ranhamy, Arachchi; on the south by Ambagahamulawatta claimed by Ratnayaka Mudiyansele Ranhamy; on the west by Ambagahamulawatta claimed by Ratnayaka Mudiyansele Ranhamy, Gaswadumagahamulahena claimed by Ratnayaka Mudiyansele Ranhamy and others.



Surveyor-General's Office,
Colombo, December 20, 1916.

Scale of 4 Chains to an Inch.

A. H. G. DAWSON,
for Surveyor-General.

J. M. DAVIES,
Special Officer.

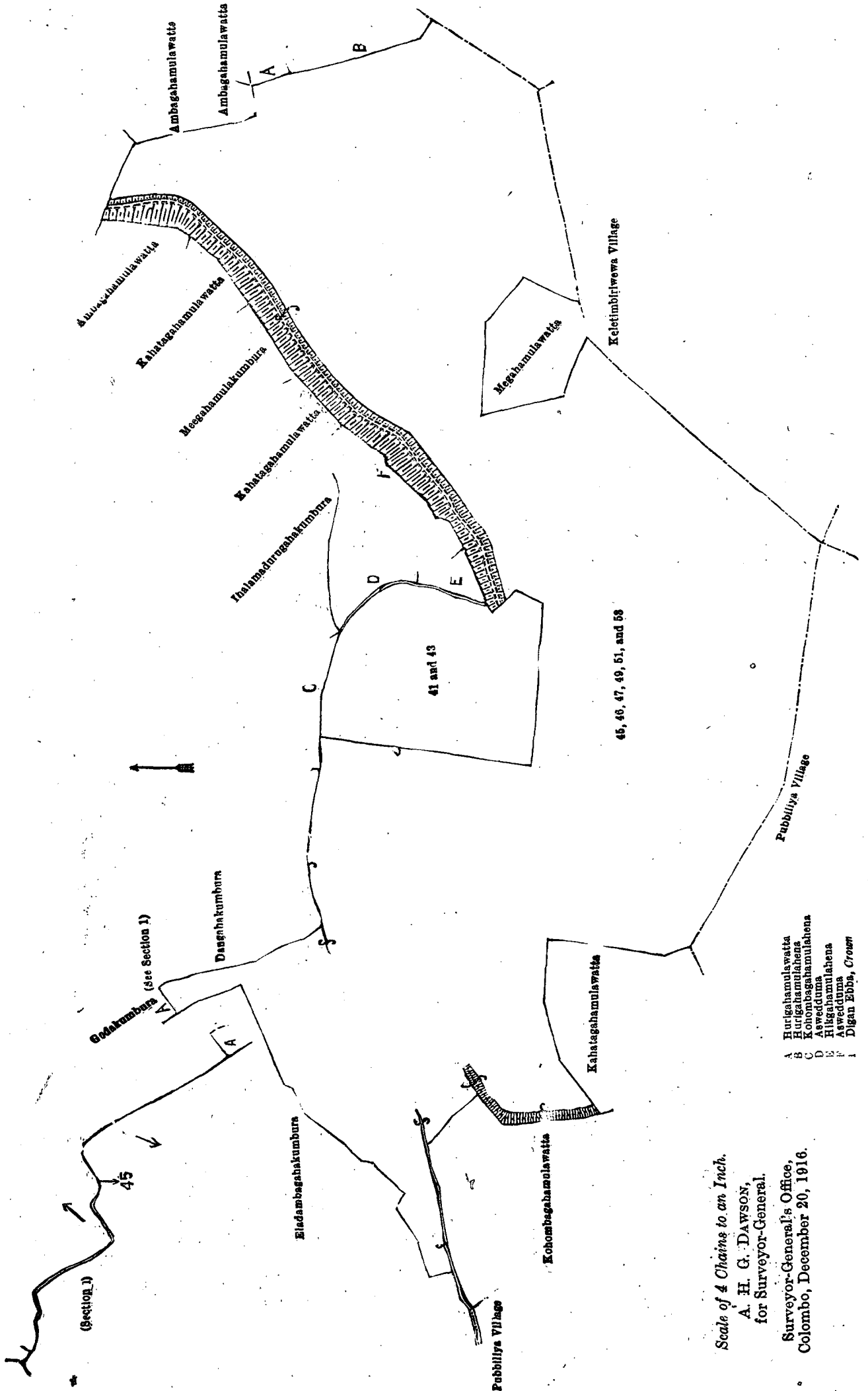
July 20, 1917.

Anuradhapura S. O. No. 897.

Order under Section 2 of "The Waste Lands Ordinances of 1897, 1899, 1900, and 1903,"
declaring Lands to be Crown Property.

In the matter of the lands commonly called or known as Weddakandemukalana, Welanahena, &c., situate in the village of Kokatiyagollewa, in the Pahala Kende tulana of the Kende korale of the Nuwaragam palata, in the North-Central Province, and of "The Waste Lands Ordinances of 1897, 1899, 1900, and 1903."

THE notice required by section 1 of "The Waste Lands Ordinances of 1897, 1899, 1900, and 1903," having been duly published in manner prescribed by that section in respect of the above-named lands (*vide* Notice No. 5,979), and no claim having been made to the said lands or to any interest therein within the period of three months from the date specified in the said notice, I, Thomas Graham Willett, Special Officer appointed under section 28 of the said Ordinances, under and by virtue of the powers vested in me in that behalf by section 2 of the said Ordinances, do hereby on this 5th day of June, 1917, order and declare that the said lands, as more fully described herein below, situate in the village of Kokatiyagollewa, in the Pahala Kende tulana of the Kende korale of the Nuwaragam palata, in the North-Central Province, and shown as lots 1, 1A, 2, 2A, 3, 4, 6, 6A, 6B, 6C, 6D, 6F, 6R, 6W, 7, 8, 8½, 8½A, 8½B, 8½C, 9, 10, 10½, 11, 12A, 12B, 12C, 16B, 19, 19D, 19F, 19K, 22, 22B, 22D, 22F, 26, 27A, 28, 29, 30, 30½, 31, 32, 33, 34, 35, 36, 37, 38, 39, 40, 41, 42, 44, 45, 12E, 19I, and 27 in preliminary plan 581 and in the annexed diagrams, and containing in extent 1,924 acres 3 roods and 27 perches, are the property of the Crown.



Scale of 4 Chains to an Inch.
 A. H. G. DAWSON,
 for Surveyor-General.
 Surveyor-General's Office,
 Colombo, December 20, 1916.

Description of the Lands referred to.

The following lots situated in the village of Kokatiyagollewa, in the Pahala Kende tulana of the Kende korale of the Nuwaragam palata, in the North-Central Province, as described in the annexed diagrams:—

I.—Preliminary plan 581.

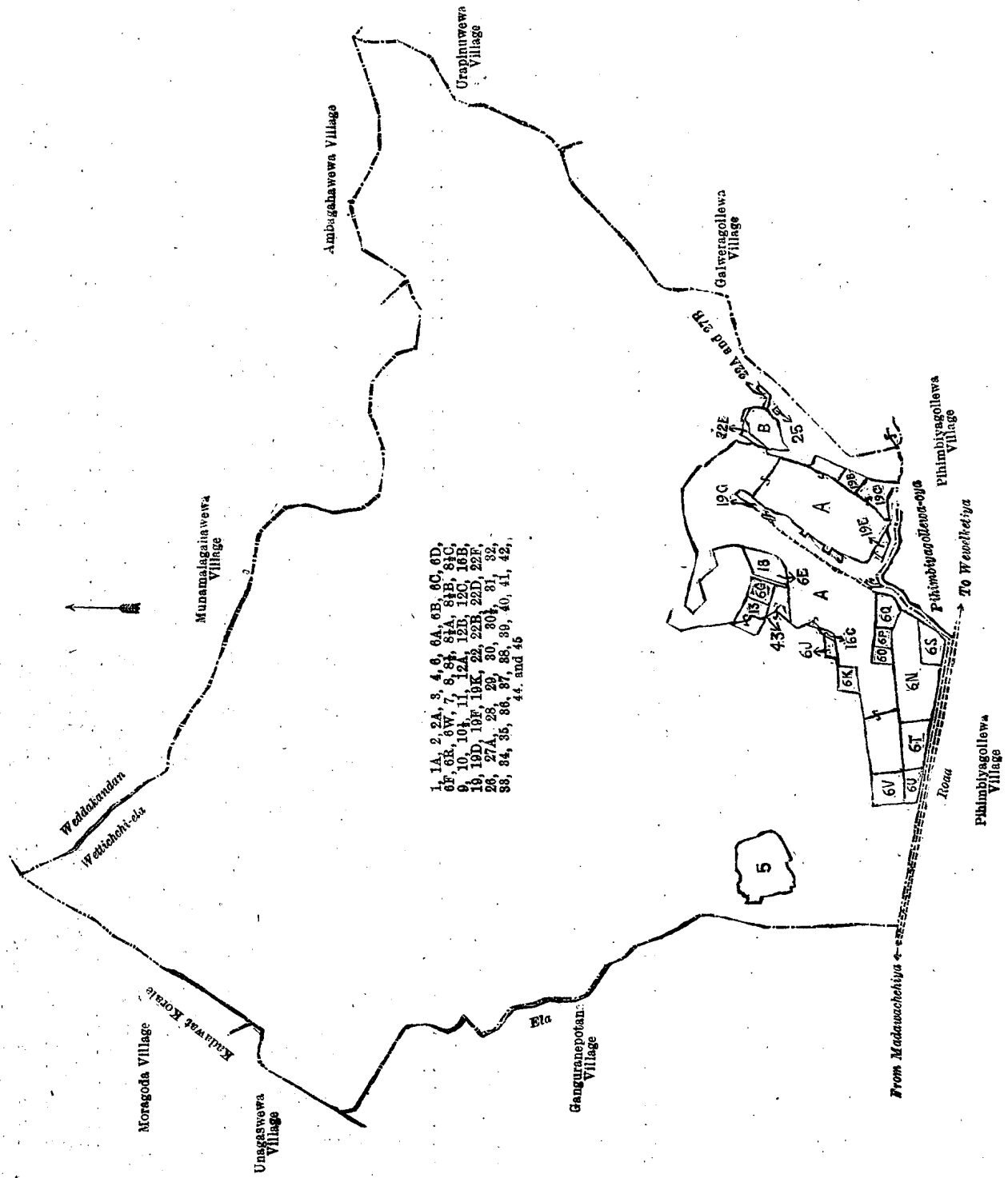
Lot.	Name of Land.	Extent, A.	R.	P.	Lot.	Name of Land.	Extent, A.	R.	P.
1	Weddakandemukalana	837	1	30	19	Kokatiyagollewakele	10	3	27
1A	Do. (bund reservation)	1	3	10	19D	Do. (ela reservation)	1	3	34
2	Welanhena	320	1	15	19F	Do.	6	3	6
2A	Do. (bund reservation)	1	0	19	19K	Do. (bund reservation)	2	0	30
3	Kapuhena	23	3	22	22	Tisbamba	5	1	19
4	Gallewawewa (tank and bund)	28	1	32	22B	Do. (bund reservation)	0	1	7
6	Iniginahayaya	183	1	26	22D	Do. (do.)	0	2	16
6A	Do. (part of chena reserve)	182	3	14	22F	Do.	0	1	3
6B	Do. (path reservation)	1	1	22	26	Chena	1	2	20
6C	Kaluwaragahahena (part of chena reserve)	17	0	23	27A	Wan-ela (stream)	0	0	7
6D	Do. (bund reservation)	0	3	3	28	Cart track	0	1	3
6F	Kaluwaragahamukalana (path reservation)	0	0	32	29	Amunu-ela (stream)	0	3	31
6R	Landukele (ela reservation)	1	3	36	30	Cart track	1	0	5
6W	Do. (road reservation)	2	2	4	30½	Habawewa (bund)	0	1	15
7	Kotatiyagollewawewa (tank and bund)	151	2	9	31	Habawewa-ela (stream)	0	3	34
8	Mullagahamukalana	20	0	1	32	Timbiri-ela (stream)	0	1	18
8½	Habawewamukalana	25	3	39	33	Mahatimbiri-ela (stream)	0	2	21
8½A	Do. (cemetery)	0	2	0	34	Indi-ela (stream)	0	2	12
8½B	Do.	0	1	33	35	Kudawewa (bund)	0	3	35
8½C	Do. (part reservation)	0	0	10	36	Handahammalagala (stream)	3	2	33
9	Moragahayaya	11	0	14	37	Weddakandanwettichchi-ela (stream)	0	2	4
10	Karambawalahena	54	2	18	38	Migahaulpath-ela (stream)	2	0	23
10½	Galkandemukalana	6	0	18	39	Weddakandanwettichchi-ela (stream)	0	0	28
11	Bund and reservation	1	1	6	40	Gonapanagahaulpath-ela (do.)	1	3	2
12A	Alutwatta (bund reservation)	0	0	6	41	Wan-ela (stream)	0	0	38
12B	Do. (do.)	0	0	5	42	Footpath	0	1	7
12C	Do. (do.)	1	0	23	44	Do.	0	0	5
16B	Do. (ela reservation)	2	3	38	45	Ela (stream)	0	0	16
							1,924	1	7

and bounded as follows: on the north by the village limit of Munamalagahawewa, the village limit of Munamalagahawewa (Weddakandanwettichchi-ela), the village limit of Munamalagahawewa, the village limit of Ambagahawewa; on the east by the village limit of Urapinuwewa, the village limit of Galweragollewa; on the south by the village limit of Pihimbiyagollewa, the village limit of Pihimbiyagollewa (Pihimbiyagollewa-oya), the village limit of Pihimbiyagollewa (the road from Wewelketiya to Madawachhiya); on the west by the village limit of Ganguranepotana, the village limit of Ganguranepotana (ela), the village limit of Ganguranepotana, the boundary of the Kadawat korale (the village limit of Unagaswewa, the village limit of Moragoda).

NOTE.—The following lots lying within the above boundaries are excluded from this part of the order, and their aggregate acreage of 196 acres 3 roods and 13 perches is not included in the acreage of 1,924 acres 1 rood and 7 perches given above:—

Preliminary plan 581.

Lot.	Name of Land.	Extent, A.	R.	P.	Lot.	Name of Land.	Extent, A.	R.	P.
5	Helambagahawela	12	3	4	A 6N	Landukele (T. P. 322,952)	15	0	0
6E	Kaluwaragahamukalana (T. P. 322,213)	1	0	25	A 14	T. P. 235,300 (part of T. P. 234,829)	15	2	0
6G	Do. (T. P. 322,227)	2	0	36	A 15	Mylagahawela (T. P. 234,828, parts of T. Ps. 234,829, 232,982)	6	0	13
6H	Do. (T. P. 322,325)	2	3	5	A 16	Alutaccera (parts of T. Ps. 198,211, 223,974, 223,975, &c.)	27	2	32
6J	Kaluwaragahahena (T. P. 322,484)	1	0	3	A 16A	Alutaccera (T. P. 321,275)	0	0	35
6K	Do. (T. P. 322,245)	2	0	35	A 29A	Amunu-ela (stream) (parts of T. Ps. 223,975, &c.)	0	0	16
6O	Landukele (T. P. 322,442)	1	3	10	A 17	Parts of T. Ps. 223,974, 223,978	3	2	8
6P	Do. (T. P. 320,693)	1	2	37	A 19A	Kokatiyagollekele	0	0	12
6Q	Do. (T. P. 322,907)	2	3	35	A 19H	Do. (parts of T. Ps. 198,211, 223,975)	1	3	17
6S	Do. (T. P. 322,330)	4	0	29	A 19I	Do. (path reservation)	0	0	14
6T	Do. (T. P. 322,326)	5	2	19	A 19J	Do. (part of T. P. 160,054)	1	0	17
6U	Do. (T. P. 322,327)	2	3	16	A 20	Puranawela	29	0	23
6V	Do. (T. P. 322,980)	4	3	35	A 21	Accarawela (T.P. 141,747)	8	0	5
13	T. P. 256,871	3	1	30	A 21A	Do.	0	1	20
16C	Alutwatta (T. P. 321,274)	0	1	13	A 21B	Do.	0	0	20
18	Chena (T. P. 322,213)	3	2	16	A 22G	Tisbamba	0	0	33
19B	Kokatiyagollewakele (T. P. 322,324)	1	3	20	A 22H	Do.	0	0	24
19C	Do. (T. P. 322,323)	5	0	15	A 22I	Do.	0	2	4
19E	Do. (T. P. 320,702)	1	0	9	A 24	T. P. 261,961	2	1	34
19G	Do. (T. P. 321,275)	0	2	13	A 12	Alutwatta (T. Ps. 230,918, 220,536, 214,124, &c.)	13	0	13
22A	Tisbambe-accara (part of T. P. 154,496)	0	2	15	A 12D	Do.	0	0	10
22E	Gangoda	1	0	24	A 12E	Do. (path reservation)	0	0	13
25	Garden	0	1	17	B 22C	Gangoda	0	0	25
27B	Wan-ela (stream) (part of T. P. 154,496)	0	0	10	B 23	Do. (part of T. P. 154,496)	5	0	21
43	Wan-ela (stream) (part of T. P. 232,982)	0	2	10	B 27	Horrow-ela (stream)	0	1	33
A 6I	Alutaccera (part of T. P. 232,982)	0	0	34					
A 6L	Landukele (part of T. P. 234,829)	0	0	11					
A 6M	Do. (do.)	0	1	5					
							196	3	13



1, 1A, 2, 2A, 3, 4, 6, 6A, 6B, 6C, 6D, 6E, 6F, 6G, 6H, 6I, 6J, 6K, 6L, 6M, 6N, 6O, 6P, 6Q, 6R, 6S, 6T, 6U, 6V, 6W, 6X, 6Y, 6Z, 7, 8, 8A, 8B, 8C, 8D, 8E, 8F, 8G, 8H, 8I, 8J, 8K, 8L, 8M, 8N, 8O, 8P, 8Q, 8R, 8S, 8T, 8U, 8V, 8W, 8X, 8Y, 8Z, 9, 10, 10A, 10B, 10C, 10D, 10E, 10F, 10G, 10H, 10I, 10J, 10K, 10L, 10M, 10N, 10O, 10P, 10Q, 10R, 10S, 10T, 10U, 10V, 10W, 10X, 10Y, 10Z, 11, 12, 12A, 12B, 12C, 12D, 12E, 12F, 12G, 12H, 12I, 12J, 12K, 12L, 12M, 12N, 12O, 12P, 12Q, 12R, 12S, 12T, 12U, 12V, 12W, 12X, 12Y, 12Z, 13, 13A, 13B, 13C, 13D, 13E, 13F, 13G, 13H, 13I, 13J, 13K, 13L, 13M, 13N, 13O, 13P, 13Q, 13R, 13S, 13T, 13U, 13V, 13W, 13X, 13Y, 13Z, 14, 14A, 14B, 14C, 14D, 14E, 14F, 14G, 14H, 14I, 14J, 14K, 14L, 14M, 14N, 14O, 14P, 14Q, 14R, 14S, 14T, 14U, 14V, 14W, 14X, 14Y, 14Z, 15, 15A, 15B, 15C, 15D, 15E, 15F, 15G, 15H, 15I, 15J, 15K, 15L, 15M, 15N, 15O, 15P, 15Q, 15R, 15S, 15T, 15U, 15V, 15W, 15X, 15Y, 15Z, 16, 16A, 16B, 16C, 16D, 16E, 16F, 16G, 16H, 16I, 16J, 16K, 16L, 16M, 16N, 16O, 16P, 16Q, 16R, 16S, 16T, 16U, 16V, 16W, 16X, 16Y, 16Z, 17, 17A, 17B, 17C, 17D, 17E, 17F, 17G, 17H, 17I, 17J, 17K, 17L, 17M, 17N, 17O, 17P, 17Q, 17R, 17S, 17T, 17U, 17V, 17W, 17X, 17Y, 17Z, 18, 18A, 18B, 18C, 18D, 18E, 18F, 18G, 18H, 18I, 18J, 18K, 18L, 18M, 18N, 18O, 18P, 18Q, 18R, 18S, 18T, 18U, 18V, 18W, 18X, 18Y, 18Z, 19, 19A, 19B, 19C, 19D, 19E, 19F, 19G, 19H, 19I, 19J, 19K, 19L, 19M, 19N, 19O, 19P, 19Q, 19R, 19S, 19T, 19U, 19V, 19W, 19X, 19Y, 19Z, 20, 20A, 20B, 20C, 20D, 20E, 20F, 20G, 20H, 20I, 20J, 20K, 20L, 20M, 20N, 20O, 20P, 20Q, 20R, 20S, 20T, 20U, 20V, 20W, 20X, 20Y, 20Z, 21, 21A, 21B, 21C, 21D, 21E, 21F, 21G, 21H, 21I, 21J, 21K, 21L, 21M, 21N, 21O, 21P, 21Q, 21R, 21S, 21T, 21U, 21V, 21W, 21X, 21Y, 21Z, 22, 22A, 22B, 22C, 22D, 22E, 22F, 22G, 22H, 22I, 22J, 22K, 22L, 22M, 22N, 22O, 22P, 22Q, 22R, 22S, 22T, 22U, 22V, 22W, 22X, 22Y, 22Z, 23, 23A, 23B, 23C, 23D, 23E, 23F, 23G, 23H, 23I, 23J, 23K, 23L, 23M, 23N, 23O, 23P, 23Q, 23R, 23S, 23T, 23U, 23V, 23W, 23X, 23Y, 23Z, 24, 24A, 24B, 24C, 24D, 24E, 24F, 24G, 24H, 24I, 24J, 24K, 24L, 24M, 24N, 24O, 24P, 24Q, 24R, 24S, 24T, 24U, 24V, 24W, 24X, 24Y, 24Z, 25, 25A, 25B, 25C, 25D, 25E, 25F, 25G, 25H, 25I, 25J, 25K, 25L, 25M, 25N, 25O, 25P, 25Q, 25R, 25S, 25T, 25U, 25V, 25W, 25X, 25Y, 25Z, 26, 26A, 26B, 26C, 26D, 26E, 26F, 26G, 26H, 26I, 26J, 26K, 26L, 26M, 26N, 26O, 26P, 26Q, 26R, 26S, 26T, 26U, 26V, 26W, 26X, 26Y, 26Z, 27, 27A, 27B, 27C, 27D, 27E, 27F, 27G, 27H, 27I, 27J, 27K, 27L, 27M, 27N, 27O, 27P, 27Q, 27R, 27S, 27T, 27U, 27V, 27W, 27X, 27Y, 27Z, 28, 28A, 28B, 28C, 28D, 28E, 28F, 28G, 28H, 28I, 28J, 28K, 28L, 28M, 28N, 28O, 28P, 28Q, 28R, 28S, 28T, 28U, 28V, 28W, 28X, 28Y, 28Z, 29, 29A, 29B, 29C, 29D, 29E, 29F, 29G, 29H, 29I, 29J, 29K, 29L, 29M, 29N, 29O, 29P, 29Q, 29R, 29S, 29T, 29U, 29V, 29W, 29X, 29Y, 29Z, 30, 30A, 30B, 30C, 30D, 30E, 30F, 30G, 30H, 30I, 30J, 30K, 30L, 30M, 30N, 30O, 30P, 30Q, 30R, 30S, 30T, 30U, 30V, 30W, 30X, 30Y, 30Z, 31, 31A, 31B, 31C, 31D, 31E, 31F, 31G, 31H, 31I, 31J, 31K, 31L, 31M, 31N, 31O, 31P, 31Q, 31R, 31S, 31T, 31U, 31V, 31W, 31X, 31Y, 31Z, 32, 32A, 32B, 32C, 32D, 32E, 32F, 32G, 32H, 32I, 32J, 32K, 32L, 32M, 32N, 32O, 32P, 32Q, 32R, 32S, 32T, 32U, 32V, 32W, 32X, 32Y, 32Z, 33, 33A, 33B, 33C, 33D, 33E, 33F, 33G, 33H, 33I, 33J, 33K, 33L, 33M, 33N, 33O, 33P, 33Q, 33R, 33S, 33T, 33U, 33V, 33W, 33X, 33Y, 33Z, 34, 34A, 34B, 34C, 34D, 34E, 34F, 34G, 34H, 34I, 34J, 34K, 34L, 34M, 34N, 34O, 34P, 34Q, 34R, 34S, 34T, 34U, 34V, 34W, 34X, 34Y, 34Z, 35, 35A, 35B, 35C, 35D, 35E, 35F, 35G, 35H, 35I, 35J, 35K, 35L, 35M, 35N, 35O, 35P, 35Q, 35R, 35S, 35T, 35U, 35V, 35W, 35X, 35Y, 35Z, 36, 36A, 36B, 36C, 36D, 36E, 36F, 36G, 36H, 36I, 36J, 36K, 36L, 36M, 36N, 36O, 36P, 36Q, 36R, 36S, 36T, 36U, 36V, 36W, 36X, 36Y, 36Z, 37, 37A, 37B, 37C, 37D, 37E, 37F, 37G, 37H, 37I, 37J, 37K, 37L, 37M, 37N, 37O, 37P, 37Q, 37R, 37S, 37T, 37U, 37V, 37W, 37X, 37Y, 37Z, 38, 38A, 38B, 38C, 38D, 38E, 38F, 38G, 38H, 38I, 38J, 38K, 38L, 38M, 38N, 38O, 38P, 38Q, 38R, 38S, 38T, 38U, 38V, 38W, 38X, 38Y, 38Z, 39, 39A, 39B, 39C, 39D, 39E, 39F, 39G, 39H, 39I, 39J, 39K, 39L, 39M, 39N, 39O, 39P, 39Q, 39R, 39S, 39T, 39U, 39V, 39W, 39X, 39Y, 39Z, 40, 40A, 40B, 40C, 40D, 40E, 40F, 40G, 40H, 40I, 40J, 40K, 40L, 40M, 40N, 40O, 40P, 40Q, 40R, 40S, 40T, 40U, 40V, 40W, 40X, 40Y, 40Z, 41, 41A, 41B, 41C, 41D, 41E, 41F, 41G, 41H, 41I, 41J, 41K, 41L, 41M, 41N, 41O, 41P, 41Q, 41R, 41S, 41T, 41U, 41V, 41W, 41X, 41Y, 41Z, 42, 42A, 42B, 42C, 42D, 42E, 42F, 42G, 42H, 42I, 42J, 42K, 42L, 42M, 42N, 42O, 42P, 42Q, 42R, 42S, 42T, 42U, 42V, 42W, 42X, 42Y, 42Z, 43, 43A, 43B, 43C, 43D, 43E, 43F, 43G, 43H, 43I, 43J, 43K, 43L, 43M, 43N, 43O, 43P, 43Q, 43R, 43S, 43T, 43U, 43V, 43W, 43X, 43Y, 43Z, 44, 44A, 44B, 44C, 44D, 44E, 44F, 44G, 44H, 44I, 44J, 44K, 44L, 44M, 44N, 44O, 44P, 44Q, 44R, 44S, 44T, 44U, 44V, 44W, 44X, 44Y, 44Z, 45, 45A, 45B, 45C, 45D, 45E, 45F, 45G, 45H, 45I, 45J, 45K, 45L, 45M, 45N, 45O, 45P, 45Q, 45R, 45S, 45T, 45U, 45V, 45W, 45X, 45Y, 45Z, 46, 46A, 46B, 46C, 46D, 46E, 46F, 46G, 46H, 46I, 46J, 46K, 46L, 46M, 46N, 46O, 46P, 46Q, 46R, 46S, 46T, 46U, 46V, 46W, 46X, 46Y, 46Z.

Surveyor-General's Office,
Colombo, April 16, 1917.

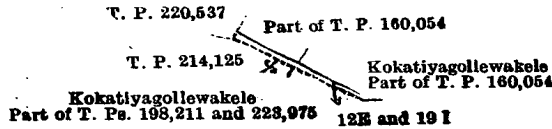
Scale of 32 Chains to an Inch.

G. K. THORNHILL,
for Surveyor-General.

II.—Preliminary plan 581.

Lot.	Name of Land.	Extent, A. R. P.
12E	Alutwatta (path reservation)	0 0 13
19 I	Kokatiyagollewakele (path reservation)	0 0 14
		0 0 27

and bounded as follows : on the north by part of T. P. 160,054, Kokatiyagollewakele (private) (part of T. P. 160,054); on the east by Kokatiyagollewakele (private) (parts of T. Ps. 198,211 and 223,975); on the south by Kokatiyagollewakele (private) (parts of T. Ps. 198,211 and 223,975), T. P. 214,125; on the west by T. P. 220,537.



Surveyor-General's Office,
Colombo, July 10, 1916.

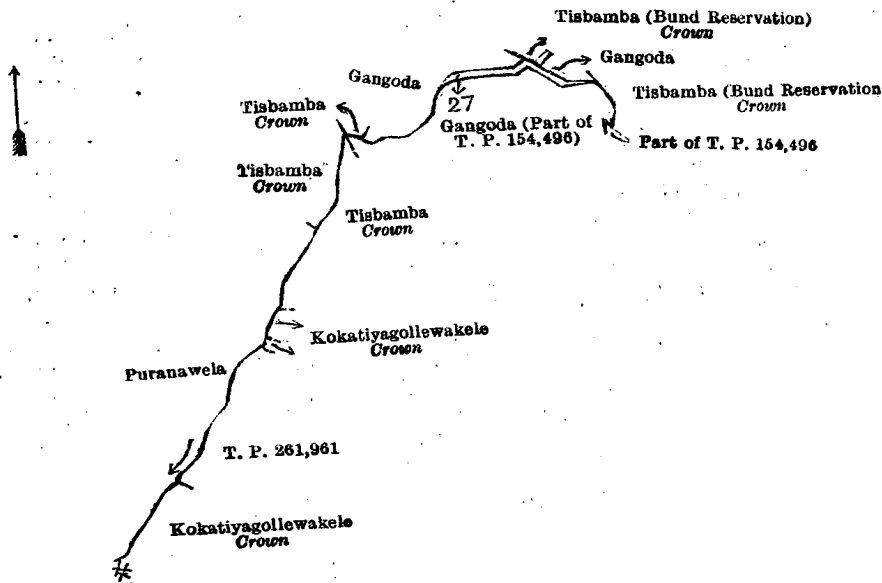
Scale of 8 Chains to an Inch.

G. K. THORNHILL,
for Surveyor-General.

III.—Preliminary plan 591.

Lot.	Name of Land.	Extent, A. R. P.
27	Horrow-ela (stream)	0 1 33

and bounded as follows: on the north by Tisbamba claimed by the Crown, Gangoda claimed by Kapuralage Punchirala and others, tisbamba claimed by the Crown (bund reservation), gangoda claimed by Naidurale, Vel-Vidane; on the east by tisbamba (bund reservation) claimed by the Crown; on the south by part of T. P. 154,496, gangoda (private) (part of T. P. 154,496), tisbamba claimed by the Crown, Kokatiyagollewakele claimed by the Crown, T. P. 261,961, Kokatiyagollewakele claimed by the Crown; on the west by Puranawela claimed by K. Punchirala and others, tisbamba claimed by the Crown.



Surveyor-General's Office,
Colombo, July 10, 1916.

Scale of 8 Chains to an Inch.

G. K. THORNHILL,
for Surveyor-General.

T. G. WILLETT,
Special Officer.

June 5, 1917.

LAND SALES IN THE NORTH-CENTRAL PROVINCE.

No. 2,014, N.C. P.—The Government Agent, North-Central Province, will on Tuesday, October 30, 1917, at 1 P.M., at his office in Anuradhapura Kachcheri, put up to auction, for sale or settlement, or will otherwise dispose of, the under-mentioned portions of Crown land, in accordance with the regulations of Government regarding land sales. (Thirty-seven allotments of land situated in the Nuwaragam, Hurulu, and Kalagam palatas of the Nawarakalawiya district of the North-Central Province.

Lot.	Name of Land.	Name of Applicant.	Description.	Extent.	Upset price
				A. R. P.	per acre, Rs.
1	Wankonahena	E. S. P. Mutu Banda of Unduruwa Hammillewa	Jungle	1 0 15	15
1	Kadurukatiyawala	M. Ranasinghe of Karambewa	Garden (encroachment by the applicant)	0 3 39	30
2	Do.	—	Reservation for minor road	0 0 14	—*
1	Godawalalanda	T. B. Palugaswewa Rate-mahatmaya and another of Kekirawa	Jungle fit for garden	1 3 38	20
2	Do.	do.	Jungle fit for paddy cultivation	2 1 5	20
1	Migahapitiya	B. Punchirala of Maneruruwa	Low jungle fit for paddy cultivation	1 0 8	15
1	Dambagahalanda	V. Kudapuspa and 11 others of Madawala	Jungle suitable for paddy cultivation	2 0 34	15
2	Ditto and Dambagahaidama	do.	do.	6 3 26	15

Lot.	Name of Land.	Name of Applicant.	Description.	Extent.		Upset price per acre, Rs.
				A.	R. P.	
Preliminary plan 5,077. Village—Madawala in Matombuwa korale.						
1	Mailagahaidama	K. G. Kapuwa and another	Low jungle	0	0 38	15
Preliminary plan 5,078. Village—Konwewa <i>alias</i> Periyakulama in Ulagalla korale.						
1	Mailagahaidama	S. V. Punchirala, peon, and 3 others of Periyakulama	Jungle fit for paddy cultivation	1	0 4	15
2	Do.	—	Reservation for stream	0	1 15	—*
Preliminary plan 5,079. Village—Parawahagama in Kiralowa korale.						
1	Indipitiya	U. Purchiappu and another of Parawahagama	Low jungle fit for paddy cultivation	2	0 8	15
2	Do.	—	Reservation for Ratmale-oya	1	0 13	—*
3	Do.	—	Low jungle	0	1 6	15
Preliminary plan 5,081. Village—Musnawa in Negampaha korale.						
1	Pahalamailagahayaya	K. B. A. Ukku Banda	Low jungle suitable for paddy cultivation	2	0 2	15
Preliminary plan 5,082. Village—Radagama in Kalagam korale south.						
1	Ehetugahaidama	Appuwa Vel-Pediya	Jungle	1	0 2	15
2	Do.	—	Reservation for road	0	0 36	—*
3	Do.	—	Jungle	1	1 27	15
4	Do.	—	Reservation for Yoda-ela	0	2 32	—*
Preliminary plan 5,098. Village—Maneruwa in Kiralowa korale.						
1	Kannapolagamakele	K. Ranhami of Maneruwa	Low jungle fit for paddy cultivation	0	3 24	15
2	Do.	—	Reservation for Kiwul-ela	0	1 21	—*
Preliminary plan 5,105. Village—Mankandawala in Maminiya korale.						
1	Ehelagahalanda	S. A. Podisingho of Mankandawala	Jungle fit for garden	0	2 29	15
2	Do.	—	Reservation for footpath	0	0 4	—*
3	Do.	—	Reservation for road	0	0 13	—*
Final village plan 49. Village—Mahakumbukgollewa in Kadawat korale.						
14c	Siyambalagahamukalana	B. Herathamy of Mahakumbukgollewa	Jungle fit for paddy	4	0 20	25
14d	Do.	Velate Lekama of Mahakumbukgollewa	do.	2	0 30	27
Final village plan 51. Village—Watarekkewa in Kadawat korale.						
2w	Watarekkewakele	A. Herat Appuhamy of Watarekkewa	do.	4	3 4	20
Final village plan 203. Village—Pahalagama in Nuwaragam korale.						
4e	Pahalagamatisbamba	R. V. Wannihamy	Encroachment by A. Punchirala	0	0 5	20
4f	Do.	A. G. Punchirala	Garden (encroachment by Banda Vel-Vidane)	0	0 0½	20
4a2	Do.	do.	Garden (encroachment by Punchirala Vel-Vidane)	0	0 3	20
4a3	Do.	do.	do.	0	0 1½	20
4a1a	Do.	do.	do.	0	0 6½	20
4d1	Do.	do.	Garden (encroachment by Banda Vel-Vidane)	0	0 1½	20
4g	Do.	A. Kirihamy	Encroachment by Kirihamy Vedala	0	0 8	20
4d2	Do.	do.	do.	0	0 3	20
Final village plan 247. Village—Kurundankulama in Kende korale.						
2f1	Kurundankulamamukalana	K. Banda of Anuradhapura	Residential reservation	1	2 17	25†

* Not for sale.

† This lot was advertised before (*vide Ceylon Government Gazette* Nos. 6,690 of December 23, 1914, and 6,715 of May 27, 1915).

Further particulars regarding these lands can be obtained from the Government Agent, North-Central Province, and their plans from the Surveyor-General.

Colonial Secretary's Office,
Colombo, September 13, 1917.

R. E. STUBBS,
Colonial Secretary.

LAND SALES IN THE PROVINCE OF UVA.

No. 1,229, P. of U.—The Government Agent of the Province of Uva will on Thursday, November 1, 1917, at 12 noon, at his office in Badulla Kachcheri, put up to auction, for sale or settlement, or will otherwise dispose of, the under-mentioned portions of Crown land, in accordance with the regulations of Government regarding land sales. Forty-four allotments of land situated in the Udukinda division of the Badulla District of the Province of Uva.

Lot.	Name of Land.	Name of Claimant.	Description.	Extent.		Upset price per acre, Rs.
				A.	R. P.	
Final village plan 32. Village—Katugaha in Dehiwinipalata korale of Udukinda division. Applicant—Nil.						
24aa	Gamagedarahena	Crown land, encroached upon by Gamagedera Siyatu	Contains plantain bushes	0	2 35	40
24ab	Do.	Crown land, encroached upon by Rammenika	do.	1	1 5	40
24ab½	Do.	do.	Chena	0	0 10	40

Preliminary plan 1,858. Villages—Diyabokandura, Pitiyekumbura, and Panagodagama in Gampaha korale and Dambewela in Dehiwinipalata korale of Udukinda division. Applicant—Nil.

Lot.	Name of Land.	Name of Claimant.	Description.	Extent.		Upset price per acre. Rs.
				A.	R. P.	
1	Kirklees estate	Encroachment by Kirklees estate, Uda Pussellawa	Contains tea about 20 years old	0	0 13	1,000
2	Medapatana	Crown	Patana and Gansabhawa road and reservation	0	3 32	—*
3	Do.	do.	Patana (reservation for kandura)	1	2 34	—*
4	Do.	do.	Patana and footpath and reservation	0	0 34	—*
8	Medakandurekele	do.	Forest and patana (reservation for kanduras and springs)	31	2 33	—*
9	Do.	do.	Forest and patana (reservation for kandura)	11	1 20	—*
10	Napolabokkepatana or Getahawewa	do.	Patana and Gansabhawa road (reservation for minor road)	2	0 11	—*
13	Hudugashulahepatana	do.	Patana and footpath (reservation for footpath, Gansabhawa road, and minor road)	4	2 18	—*
14	Galahulanehinna	do.	Patana (reservation for minor road and Gansabhawa road)	1	1 4	—*
16	Keenagollemukalana	do.	Forest and patana (reservation for kanduras)	13	1 39	—*
17	Do.	do.	do.	14	1 2	—*
18	Yapallawemukalana	do.	do.	3	0 31	—*
19	Peelekanduremukalana	do.	Stream, patana, and forest (stream and reservation)	0	3 39	—*
20	Diyaunatennepatana	do.	Patana (village burial ground)	0	1 8	—*
21	Welibissepatana	do.	Patana (reservation for minor road)	0	2 22	—*
22	Do.	do.	Patana (reservation for trig station and also for grazing purposes)	2	3 37	—*
23	Kalagahakanduremukalana	do.	Forest and patana (reservation for kandura)	4	0 7	—*
25	Galahulanehinna	do.	Patana (reservation for Galahulanehinna trig station)	0	1 10	—*
26	Hingurekumburewatta	Hingurekumbure Wiren	Contains tea about 15 years old	5	1 15	450
28	Hingurekumbura	Karandagolle Hassen	Paddy field	0	1 14	250
29	Do.	Hingurekumbure Wiren, Kiri Banda, Korala of Rupaha, Pahamburatota Punchirala, and others	do.	2	1 28	250
30	Galwattehena	Hilpankandure Suddena	Chena	0	3 22	50
31	Bokotuwewatta	S. Mohamet Lebbe of Dehiwala	Chena contains a jak tree 30 years old and the remains of of an old house	1	1 2	50
33	Watupitiewatta	Hingurekumbure Selembaram	Native garden contains jak over 30 years old and mango, &c.	3	3 32	75
34	Pambehinna	Crown	Patana (reservation for minor road)	1	0 0	—*
35	Galahulanehinna	do.	do.	0	3 25	—*
36	Do.	do.	Patana (reservation for trig station)	0	1 12	—*
37	Galahulanehinna	Crown	Applicant—Mr. N. W. Davies. Patana (to be reserved for the protection of Diyakola-ela)	29	2 27	—*
39	Galahulanehinna	Crown	Applicant—Nil. Patana (reservation for minor road)	1	1 22	—*
40	Dehigollekanduremukalana	do.	Forest and patana (reservation for kandura and also for grazing purposes)	5	1 29	—*
41	Welihelapatana	do.	Patana and footpath and reservation	0	0 27	—*
43	Waralketiyemukalana	do.	Forest and patana (reservation for kandura)	2	3 15	—*
44	Do.	do.	do.	0	1 25	—*
45	Welihelapatana	do.	Patana and footpath and reservation	0	0 15	—*
48	Kahatagollemukalana, Mundettamukalana	do.	Forest and patana (reservation for kanduras)	15	1 36	—*
49	Kande-elamukalana and Bulatwattemukalana	do.	do.	14	2 39	—*
50	Bulatwattekumbura	Tuppitiya temple	Paddy field	2	0 36	200
51	Bulatwattemukalana	Crown	Forest and patana (reservation for kandura)	2	2 28	—*
53	Kalugollepatana	do.	Patana and footpath and reservation	0	3 0	—*

Lot.	Name of Land.	Name of Claimant.	Description.	Extent.		Upset price per acre, Rs.
				A.	R. P.	
54	Kalugollepatana	Crown	Patana (reservation for trig station)	0	1 36	—*
55	Dodanmandiyemukalana	do.	Forest and patana (reservation for kandura)	4	3 28	—*

* To be reserved.

Further information regarding the above lands can be obtained from the Government Agent, Province of Uva, and plans of them from the Surveyor-General.

Colonial Secretary's Office,
Colombo, September 18, 1917.

R. E. STUBBS,
Colonial Secretary.

LAND SALES IN THE PROVINCE OF SABARAGAMUWA.

No. 969, P. of S.—On Tuesday, October 30, 1917, at 1 P.M., the Assistant Government Agent for the Kegalla District will put up for settlement, at his office in the Kegalla Kachcheri, the under-mentioned portions of Crown land, on the terms authorized by Government. Nine allotments of land situated in the Lower Bulatgama and Beligal korale divisions of the Kegalla District of the Province of Sabaragamuwa.

Lot.	Name of Land.	Name of Claimant.	Description.	Extent.	
				A.	R. P.
Preliminary plan 2,681. Village—Lewala.					
3	Welikanda estate	Owners of Welikanda rubber estates	Rubber 9 years old	1	0 36
5	Danawalagodella estate	Danawalagodella estate	Tea and rubber	0	1 8
7	Lewala estate	Crown	Rubber 17 years old	3	0 12
8	Do.	do.	do.	0	1 15
9	Pitigama estate	J. P. Fernando of Colombo	Tea and rubber 15 years old	28	2 34
Preliminary plan 2,611. Village—Yatattawala.					
1	Nidanwalawatta	Crown	Coconuts 8 years old	0	0 25
2	Galkandewatta or Sunnymata estate	do.	Rubber 10 years old	3	2 27
3	Do.	do.	do.	2	3 0
Village—Pitawela.					
4	Mahakanattewatta or Dikrodemukulanawatta	Crown	Rubber 10 years old	1	1 31

Further particulars regarding these lands can be had from the Assistant Government Agent, Kegalla, and plans of them from the Surveyor-General.

Colonial Secretary's Office,
Colombo, September 18, 1917.

R. E. STUBBS,
Colonial Secretary.

LAND ACQUISITION NOTICES.

HAVING been duly directed by the Governor, with the advice of the Executive Council, acting under the provisions of "The Land Acquisition Ordinance of 1876," section 6, to take order for the acquisition of the following land, required for a public purpose, namely, for a road leading to the burial ground at Galpata, to wit:—

Lot.	Name of Land.	Description.	Name of Claimant.	Extent.	
				A.	R. P.
1	Kendaketiyeheha	Bare chena land	R. Kiraneris Appu and others	0	0 25

I hereby give public notice, as required by section 7, that the Government proposes to take possession of the land. All persons interested in the aforesaid land are hereby required to appear personally or by agent before me at this office, on October 29, 1917, at 1 P.M., and to state the nature of their respective interests in the land, and the amount and particulars of their claims to compensation for such interests.

Kalutara Kachcheri,
September 17, 1917.

C. V. BRAYNE,
Assistant Government Agent.