

Ceylon Government Gazette

Published by Authority.

No. 6,886 — FRIDAY, JULY 6, 1917.

PART I.—General : Minutes, Proclamations, Appointments, and
General Government Notifications.

PART II.—Legal and Judicial.

PART III.—Provincial Administration.

PART IV.—Land Settlement.

PART V.—Mercantile, Marine, Municipal, Local, &c.

Separate paging is given to each Part, in order that it may be filed separately.

Part IV.—Land Settlement.

	PAGE		PAGE
Preliminary Notices	1099	Final Orders	1123

PRELIMINARY NOTICES.

Kalutara Notice No. 6,422.

Notice under "The Waste Lands Ordinances of 1897, 1899, 1900, and 1903."

TAKE notice that unless within three months from July 6, 1917, the persons, if any, who claim any interest in the lands hereinafter mentioned or in any one or more of such lands or to some interest therein make claim in person or in writing to the said lands or any of them or to some interest therein to N. A. Hampton, Esq., Special Officer appointed under section 28 of "The Waste Lands Ordinances of 1897, 1899, 1900, and 1903," at his office at Colombo :

Such Special Officer, in pursuance of the powers vested in him by the said Ordinances, will declare by writing under his hand that the said lands, or such of them as to which no claim has been made, are the property of the Crown.

N. A. HAMPTON,
Special Officer.

Description of the Lands referred to.

The following lots situated in the village of Matugama, in the Walallawiti pattu of the Pasdun korale west of the Kalutara District, in the Western Province, as described in the annexed diagrams :—

I.—Preliminary plan 85.

Lot.	Name of Land.	Extent, A. R. P.	Lot.	Name of Land.	Extent, A. R. P.
1 ..	Tithawalahena, Amuhena, &c.	.. 465 0 29	110 ..	Delgahahenadola (stream)	.. 0 0 34
1H ..	Kitulgahawitekattiya	.. 0 1 13	111 ..	Uduwiladola (do.)	.. 0 3 25
2 ..	Okandehena	.. 3 2 37	112 ..	Dolehenadola (do.)	.. 0 2 0
3 ..	Okandeowita	.. 0 0 25	113 ..	Gulugahamulledola (do.)	.. 1 3 38
52 ..	Uggalkaduwedeniya	.. 1 1 36	114 ..	Horagedola (do.)	.. 0 2 38
62 ..	Talgahahena, Ketimitigala, &c.	.. 1147 3 15	115 ..	Haburawedola (do.)	.. 1 2 7
91 ..	Talgahahena alias Meneriowitagoda-kattiya	.. 2 0 4	117 ..	Dola (do.)	.. 0 0 6
107 ..	Pareganala, Okandedola (stream)	.. 2 0 39	118 ..	Paraigama to Dodampapitiya road	.. 2 2 37
108 ..	Talgahahenadola, Hatthahayahenadola (stream)	.. 2 3 35	119 ..	Dola (stream)	.. 0 0 10
109 ..	Butkandedola (stream)	.. 1 2 16	124 ..	Pamwaladola (do.)	.. 0 1 12
					1636 2 16

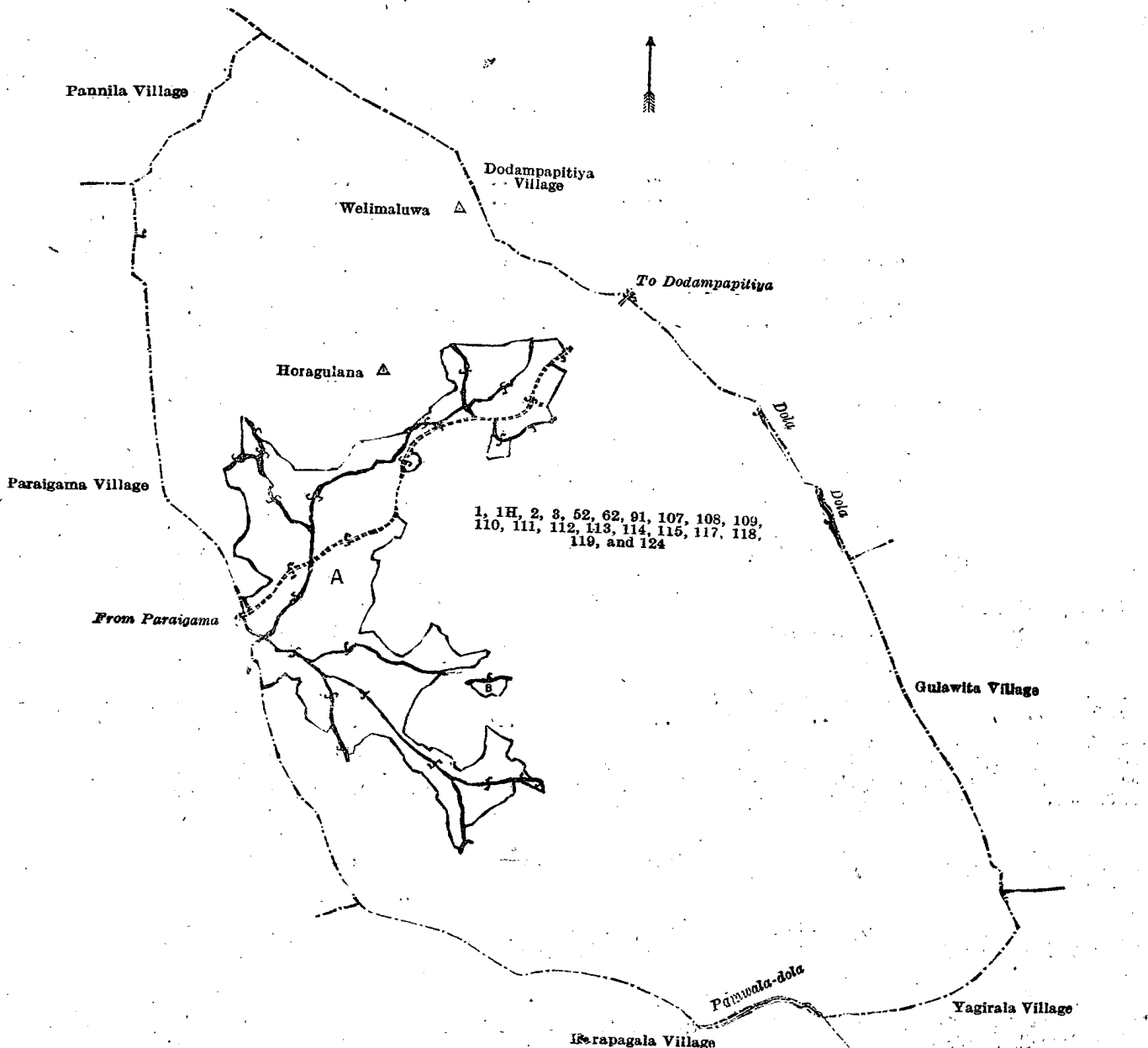
and bounded as follows : on the north by the village limit of Pannila, the village limit of Dodampapitiya; on the east by the village limit of Dodampapitiya, the village limit of Gulawila, the village limit of Yagirala; on the south by the village limit of Yagirala, the Pamwala-dola, the village limit of Karapagala; on the west by the village limit of Paraigama.

NOTE.—The following lots lying within the above boundaries are excluded from this part of the notice, and their aggregate acreage of 213 acres and 17 perches is not included in the acreage of 1,636 acres 2 roods and 16 perches given above:—

Preliminary plan 85.

Lot.	Name of Land.	Extent, A. R. P.	Lot.	Name of Land.	Extent, A. R. P.
A 1A ..	Pitadeniyawatta	0 0 14	A 34 ..	Parathaowitapitakattiya, T. P.	0 0 28
A 1B ..	Pitadeniyawatta (part of T. P. 133,511)	0 1 31	A 34A ..	317,819	0 0 6
A 1C ..	Tenkandegodakele (part of T. P. 244,017)	0 0 28	A 35 ..	Parathaowitapitakattiya, T. P.	0 0 38
A 1D ..	Okandewatta (part of T. P. 138,615)	0 0 19	A 36 ..	316,823	0 3 26
A 1E ..	Do. (do.)	0 0 16	A 37 ..	Peragahahena (part of T. P. 82,685)	0 1 38
A 1F ..	Parathawitagodakattiya	0 0 7	A 38 ..	Kitulgahaowitapitakattiya, T. P.	1 3 34
A 1G ..	Do.	0 0 7	A 39 ..	313,019	0 3 37
A 4 ..	Okandewita, Dolagawaihala-kattiya (parts of T. Ps. 138,615, 83,617, and 244,017)	5 1 30	A 40 ..	Gulugahamulla (parts of T. Ps. 264,763 and 264,884)	0 1 24
A 5 ..	Tenkandegoda (parts of T. Ps. 138,615 and 244,017)	1 3 32	A 41 ..	Gulugahamulla (T. P. 268,940)	0 1 24
A 6 ..	Dolagawaowitapitakattiya, T. P. 315,964	0 2 1	A 42 ..	Horawalayawattapitakattiya, T. P.	0 0 25
A 7 ..	Dolagawaowita (part of T. P. 83,619)	0 1 19	A 43 ..	316,825	0 0 39
A 8 ..	Do. (do.)	0 1 26	A 44 ..	Do.	0 1 31
A 9 ..	Imbulgahawatta	0 0 36	A 45 ..	Horawalayawatteowita	0 1 5
A 10 ..	Do. T. P. 313,203	0 1 25	A 46 ..	Horawalayawattapitakattiya, T. P.	0 2 4
A 11 ..	Do. T. P. 312,631	0 1 24	A 47 ..	318,372	0 1 10
A 12 ..	Do.	3 1 18	A 48 ..	Horawalayawatta (part of T. P. 221,814)	0 0 16
A 13 ..	Dolagawamedakattiya, Dolagawaowita-addaraowita, &c. (T. Ps. 82,687, 83,620, 84,183, 111,821, 264,939, and parts of T. Ps. 82,685, 82,848, 82,850, 82,851, 83,619, 84,209, 264,763, 84,230, 138,616, 138,617, 146,437, 226,283, 226,285, 226,286, 244,018, 244,019, and 264,884)	105 2 2	A 49 ..	Horawalayawatta	0 3 9
A 14 ..	Dolagawaowitagodakattiya, T. P. 315,963	0 3 29	A 50 ..	Horawalayawatta	0 2 24
A 15 ..	Addarawattagodakele <i>alias</i> Addarawattapitakattiya (part of T. P. 258,489)	4 3 17	A 51 ..	Kitulgahaowita	0 1 24
A 16 ..	Elawalukotuwa (parts of T. Ps. 258,563 and 258,489)	0 0 32	A 52 ..	Pallekumburaowita	1 1 24
A 17 ..	Pitadeniya-addarawattapitakattiya, (T. Ps. 258,658, 258,564, and parts of T. Ps. 258,489, 84,209, 25,863, and 84,230)	1 2 11	A 53 ..	Rillapolawatta	6 3 39
A 18 ..	Addaraowita	0 1 19	A 54 ..	Pitadeniyahena (part of T. P. 133,511)	0 2 4
A 19 ..	Talagahaowita	0 1 7	A 55 ..	Muttettuwawatta, Meegahawatta, Peragahawatta, and Peragahawattapitakattiya	9 3 32
A 20 ..	Imbulgahawatta <i>alias</i> Dawatagahawatta, T. P. 312,632	0 1 6	A 56 ..	Galwetiyyawatta, Peragaswatta	2 2 18
A 21 ..	Dawatagahawatta, T. P. 312,633	0 0 39	A 57 ..	Pita-addarawatta <i>alias</i> Meegahawattapitakattiya	0 0 28
A 22 ..	Maddegoda-atmaga (parts of T. Ps. 244,018 and 244,019)	0 1 2	A 57½ ..	Meegahawattaowita, T. P. 312,152	0 0 18
A 23 ..	Maddegodakele (part of T. P. 244,019)	1 2 38	A 58 ..	Peragahawattaowita, T. P. 313,340	0 0 28
A 23A ..	Maddegodakele	0 2 30	A 59 ..	Peragahawattapitakattiya, T. P. 313,339	0 0 37
A 24 ..	Maddegoda	0 2 14	A 60 ..	Peragahawattapitakattiya, T. P. 313,020	0 0 27
A 25 ..	Meegahaowita	0 2 21	A 61 ..	Peragahawattapitakattiya <i>alias</i> Beddekanda-atmaga	0 3 33
A 26 ..	Meegahawattapitakattiya	0 0 30	A 62A ..	Beddekanda or Peragahahena	0 0 10
A 26 ..	Do.	0 0 3	A 62B ..	Parattaowitagodakattiya (part of T. P. 82,685)	0 0 6
A 27 ..	Maddegodakele (cemetery)	2 1 32	A 62C ..	Beddekandeowita (part of T. P. 84,212)	0 0 4
A 27A ..	Maddegodakele (part of T. P. 244,019)	0 1 17	A 62E ..	Dolahunakanda	0 2 4
A 27B ..	Maddegodakele	0 0 19	A 62F ..	Dolahunakanda (part of T. P. 146,437)	0 0 20
A 27C ..	Maddegodakele (part of T. P. 233,468)	0 0 10	A 63 ..	Meegahawatta	0 1 3
A 27D ..	Beddegodakele (part of T. P. 233,468)	0 0 14	A 64 ..	Meegahawatta-addaraowita	0 0 38
A 27E ..	Maddegodakele	0 0 6	A 65 ..	Meegahawattabodakattiya	0 3 3
A 28 ..	Maddegoda (parts of T. Ps. 233,468 and 226,284)	0 2 11	A 66 ..	Kirikawaliyaddeowita	0 0 31
A 29 ..	Peragahawattapitakattiya (part of T. P. 226,284)	0 1 31	A 67 ..	Bogahaowita	0 1 14
A 30 ..	Maddegoda (part of T. P. 226,284)	0 0 32	A 68 ..	Pitadeniyawatta, Pitadeniya (T. P. 82,847 and parts of T. Ps. 82,848 and 133,511)	1 1 12
A 31 ..	Peragahawattapitakattiya	0 2 24	A 69 ..	Kammalayawattaowita	0 0 29
A 31A ..	Peragahawattapitakattiya (part of T. P. 226,284)	0 0 6	A 70 ..	Tumbagoda (part of T. P. 82,851)	0 3 15
A 32 ..	Maddegoda-atmaga	0 0 12	A 71 ..	Jambugahagodella (part of T. P. 82,850)	0 0 36
A 32A ..	Do.	0 0 5	A 72 ..	Tennigewatta	2 1 0
A 32B ..	Maddegoda-atmaga (part of T. P. 226,284)	0 0 4	A 73 ..	Tennigewatta, T. P. 316,830	0 1 4
A 33 ..	Palukumburagoda (T. P. 82,686)	0 2 3	A 74 ..	Lindagawawatta (part of T. P. 226,286)	0 0 28
			A 75 ..	Polgaswatta	0 1 12
			A 76 ..	Polgaswattaowita (part of T. P. 226,286)	0 1 1
			A 77 ..	Polgaswattapitakattiya, T. P. 313,338	0 1 8
			A 78 ..	Polgaswatta	0 2 27
			A 79 ..	Polgaswattaowita	0 1 3
			A 80 ..	Gorakagahagodellaowita	0 2 26

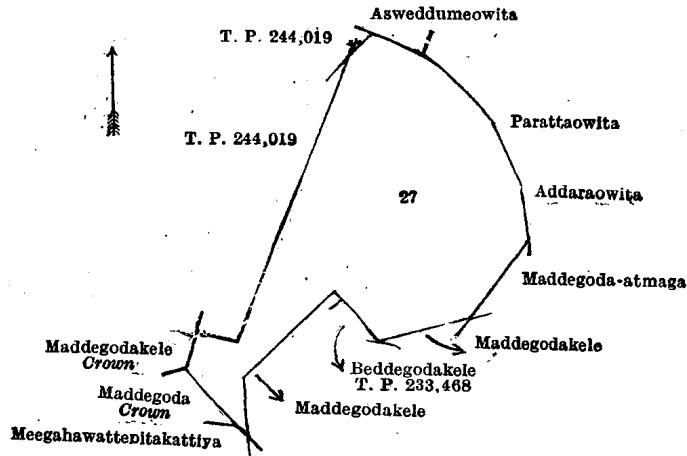
Lot.	Name of Land.	Extent, A. R. P.	Lot.	Name of Land.	Extent, A. R. P.
A 81	Maddevidanagewattaowita	0 3 7	A 101	Uduwilaowitapitakattiya, T. P. 312,154	0 1 8
A 82	Managewatta, Medavidanagewatta, &c.	8 1 6	A 102	Uduwilaowita-atmaga, T. P. 316,775	0 2 3
A 83	Dolagawaowita (part of T. P. 83,689)	0 1 8	A 103	Maddegoda-atmagawatta, T. P. 313,016	0 2 25
A 84	Dolagawagureowita and part of Lindagawaowita	0 2 13	A 104	Maddegoda-atmagakattiya, T. P. 313,017	0 0 18
A 85	Dolagawawagura <i>alias</i> Lindagawaowita, T. P. 313,015	0 1 3	A 105	Kamarangagahaowita, T. P. 317,820	0 1 22
A 86	Lindagawaowita, T. P. 312,634	1 0 16	A 105A	Kamarangagahaowita (part of T. P. 226,285)	0 0 10
A 87	Beddekandeatmaga (parts of T. Ps. 83,689 and 84,212)	1 3 16	A 106	Okandehena or Dolaheneatmaga (part of T. P. 146,437)	1 3 29
A 88	Beddekandawattaowita, T. P. 316,677	0 0 23	A 106A	Okandehenaowita	0 0 13
A 89	Annasigalaowita, Asweddumakumbura, Meneriowita (part of T. P. 84,212)	3 3 28	A 106B	Do.	0 1 4
A 90	Beddekanda-atmaga <i>alias</i> Meneriowita, T. P. 316,681	0 1 34	A 116	Dola	0 0 8
A 94	Maddegodakeatmaga	1 2 25	A 120	Do.	0 0 6
A 95	Duwegodapitakattiya, T. P. 316,757	0 2 0	A 121	Do.	0 0 6
A 96	Puhulkepuhena-atmaga, T. P. 316,678	0 1 12	A 122	Do.	0 0 9
A 97	Udawilaowitapitakattiya	0 1 33	A 123	Do.	0 0 4
A 98	Gorakagahawattepitakattiya	0 1 32	B 62D	Talgahahena (part of T. P. 83,688)	0 0 7
A 99	Gorakagahagodellekattiya, Gorakagahagodella (parts of T. Ps. 138,616, 138,617)	4 0 18	B 92	Talgahawatta-addarakattiya (part of T. P. 83,688)	1 2 14
A 100	Uduwilaowita	0 0 31	B 93	Talgahahenawattapitakattiya	0 0 30
			B 93A	Talgahahenawattapitakattiya (part of T. P. 83,688)	0 0 3
					213 0.17



II.—Preliminary plan 85.

Lot.	Name of Land.	Extent, A. R. P.
27	Maddegodakele (cemetery)	2 1 32

and bounded as follows : on the north by T. P. 244,019, Asweddumaowita claimed by Attumabeddege Don Juwanis and others ; on the east by Parathaowita claimed by Rilapolaliyanage Saineris Appu and others, Addaraowita claimed by Adimalikankanage Don Saranelis and others, Maddegoda-atmaga claimed by Rilapolaliyanage Seneris Appu ; on the south by Maddegodakele claimed by Rilapolaliyanage Seneris Appu, Beddegodakele (private), (T. P. 233,468), Maddegodakele (private), Meegahawattapitakattiya claimed by Adimalikankanage Saranelis and another, Maddegoda claimed by the Crown ; on the west by Maddegoda claimed by the Crown, T. P. 244,019.



Scale of 4 Chains to an Inch.

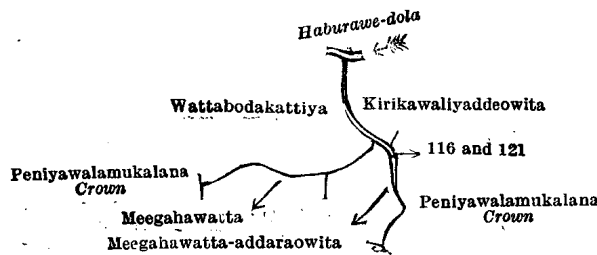
Surveyor-General's Office,
Colombo, January 31, 1917.

A. H. G. DAWSON,
for Surveyor-General.

III.—Preliminary plan 85.

Lot.	Name of Land.	Extent, A. R. P.
116	Dola	0 0 8
121	Do.	0 0 6
		0 0 14

and bounded as follows : on the north by Haburawedola ; on the east by Kirikawaliyaddeowita claimed by Rilapolaliyanage Odiris Appu and others, Peniyawalamukalana claimed by the Crown ; on the south by Meegahawatta-addaraowita claimed by Rilapolaliyanage Odiris, Meegahawatta claimed by ditto ; on the west by Peniyawalamukalana claimed by the Crown, Wattabodakattiya claimed by Kukulekankanage Hamy Appu.



Scale of 4 Chains to an Inch.

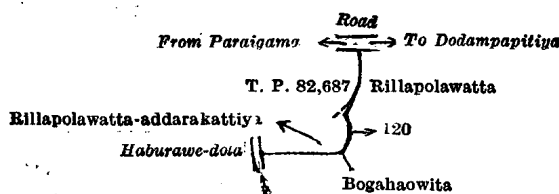
Surveyor-General's Office,
Colombo, January 31, 1917.

A. H. G. DAWSON,
for Surveyor-General.

IV.—Preliminary plan 85.

Lot.	Name of Land.	Extent, A. R. P.
120	Dola	0 0 6

and bounded as follows : on the north by road from Paraigama to Dodampapitiya ; on the east by Rillapolawatta claimed by Rilapolaliyanage Carolis and others ; on the south by Bogahawatta claimed by Rilapolaliyanage Odiris and others ; on the west by Haburawedola, Rillapolawatta-addarakattiya claimed by Kukulekankanage Andiris Appu and others, T. P. 82,687.



Scale of 4 Chains to an Inch.


Surveyor-General's Office,
Colombo, January 31, 1917.

A. H. G. DAWSON,
for Surveyor-General.

V.—Preliminary plan 85.

Lot.	Dola	Name of Land.	Extent, A. R. P.
122	0 0 9

and bounded as follows: on the north by Beddekanda claimed by the Crown; on the east by Beddekanda claimed by the Crown, T. P. 84,212; on the south by T. P. 84,212; on the west by T. P. 84,212, Beddekandawattaowita sold by the Crown, T. P. 316,677.



Scale of 4 Chains to an Inch.

Surveyor-General's Office,
Colombo, January 31, 1917.

A. H. G. DAWSON,
for Surveyor-General.

VI.—Preliminary plan 85.

Lot.	Dola	Name of Land.	Extent, A. R. P.
123	0 0 4

and bounded as follows: on the north and east by Beddekanda claimed by the Crown; on the south by Beddekanda claimed by the Crown, Beddekandaowita *alias* Meneriowita sold by the Crown (T. P. 316,681); on the west by Beddekandeowita *alias* Meneriowita sold by the Crown (T. P. 316,681).



Scale of 4 Chains to an Inch.

Surveyor-General's Office,
Colombo, January 31, 1917.

A. H. G. DAWSON,
for Surveyor-General.

Kalutara S. O. 7—1917.

Kalutara Notice No. 6,423.

Notice under "The Waste Lands Ordinances of 1897, 1899, 1900, and 1903."

TAKE notice that unless within three months from July 6, 1917, the persons, if any, who claim any interest in the lands hereinafter mentioned or in any one or more of such lands or to some interest therein make claim in person or in writing to the said lands or any of them or to some interest therein to N. A. Hampton, Esq., Special Officer appointed under section 28 of "The Waste Lands Ordinances of 1897, 1899, 1900, and 1903," at his office at Colombo:

Such Special Officer, in pursuance of the powers vested in him by the said Ordinances, will declare by writing under his hand that the said lands, or such of them as to which no claim has been made, are the property of the Crown.

N. A. HAMPTON,
Special Officer.

Description of the Lands referred to.

The following lots situated in the village of Dodampapitiya, in the Pasdun korale west of the Walallawiti pattu of the Kalutara District, in the Western Province, as described in the annexed diagram:—

Preliminary plan 84.

Lot.	Name of Land.	Extent, A. R. P.	Lot.	Name of Land.	Extent, A. R. P.
3	Batukandekela	777 3 35	85	Yahaladenadola (stream)	0 1 20
3H	Do. (reservation for road)	0 0 6	86	Elledola (do.)	12 2 15
3I	Do. (do.)	0 0 5	87	Nadiriyaadola (do.)	1 1 4
31	Halawallakele	2,117 3 5	88	Gonamulledola (do.)	0 3 9
31A	Andiyabewilegodahena	0 2 20	89	Batukandedola (do.)	0 3 21
31B	Kanuketiyakumbura	5 3 22	90	Kahagederadola (do.)	0 2 16
31C	Do.	1 1 36	91	Pitawaguredola (do.)	0 3 12
31D	Kanuketiyakumbura-atamaga	1 0 19	92	Horagedola (do.)	0 0 14
31E	Mabandadola (stream)	0 0 5	92½	Do. (do.)	0 0 21
37	Kiuldeniyawatta <i>alias</i> Yamangodawatta	0 1 13	93	Ambalamduwe-ela (do.)	2 1 4
51A	Nagodagederakele <i>alias</i> Gonamulladeniya	4 1 6	94	Hirikettiyedola (do.)	0 1 7
51B	Nagodagedera-ela (dry stream)	0 1 38	95	Uggalkaduwedola (do.)	1 1 29
51C	Nagodagederakele <i>alias</i> Gonamulladeniya (reservation for stream)	0 3 4	95½	Do. (do.)	0 0 10
78	Uggalkaduwedeniya	0 3 9	96	Parandelpellessedola (do.)	1 0 6
80	Dolaliyaddedola (stream)	0 2 7	97	Imedola (do.)	0 2 29
81	Uragoda-ela (do.)	0 1 33	98	Kaludiyawaledola (do.)	0 3 0
82	Pangaldola (do.)	0 2 34	99	Uragoda-Gulawitapara (road)	2 0 2
83	Do. (do.)	0 0 14	100	Matugama-Dodampapitiyapara (road)	0 2 21
84	Pallekanuketiyadola (stream)	0 2 36			
					2,940 3 27

and bounded as follows : on the north by the village limit of Uragoda, the boundary of Pasdun korale east ; on the east by the boundary of Pasdun korale east ; on the south by the village limit of Gulawita, the village limit of Matugama ; on the west by the village limit of Matugama, the village limit of Pannila, the village limit of Uragoda.

NOTE.—The following lots lying within the above boundaries are excluded from this notice, and their aggregate acreage of 288 acres 1 rood and 39 perches is not included from the acreage of 2,940 acres 3 roods and 27 perches given above :—

Preliminary plan 84.

Lot.	Name of Land.	Extent, A. R. P.	Lot.	Name of Land.	Extent, A. R. P.
A 1	Dolaliyaddedolakumbura (parts of T. Ps. 146,695, 153,806, and 143,863)	2 2 10	A 41	Mahapanowita	1 0 6
A 2	Dolaliyaddegoda and Millekandepitakattiya (parts of T. Ps. 143,863 and 153,806)	2 1 33	A 42	Dolagawawatta (T. P. 309,546)	0 1 12
A 3A	Batukandekele	3 3 2	A 43	Pitadeniya-atamaga (T. P. 308,379)	0 1 16
A 3B	Do.	0 0 11	A 44	Kondagodapansalawatta (T. P. 309,547)	0 1 8
A 3C	Do.	1 0 25	A 45	Eramudugahawatta <i>alias</i> Yamangodawatta	0 2 26
A 3D	Do. (part of T. P. 153,806)	0 0 17	A 46	Yamangodawatta	0 2 2
A 3E	Do.	3 2 4	A 47	Do.	0 0 34
A 3F	Do.	3 2 6	A 48	Eramudugahawatta	0 1 2
A 3G	Do.	1 3 8	A 49	Do.	0 1 3
A 3J	Peniwehmukalana (part of T. P. 178,084)	0 0 9	A 50	Eramudugahawattapitakattiya	0 1 24
A 3½	Egodawattapitakattiya (T. P. 312,933)	3 0 16	A 51	Batadombagahaowita, &c.	40 1 22
A 4	Mailakandeatmaga (T. P. 312,936)	0 3 21	A 51D	Polkandeowita	0 0 14
A 5	Mailakandewattapitakattiya (T. P. 314,510)	0 3 12	A 51E	Pahalamuttettuwa <i>alias</i> Malgahaliyaddeowita and Muttettuwe-andakepuliyyadda	4 1 11
A 6	Weraluowita, &c.	3 3 12	A 51F	Pitawagura and Andakepuliyyadda	5 0 18
A 7	Do.	2 3 32	A 52	Gerekgedera-alutwatta (T. P. 323,104)	0 1 26
A 8	Mailakandewatta	0 1 10	A 53	Elabodakumbura	0 2 17
A 9	Pahalawattabodakattiyedeniya (T. P. 309,543)	0 0 29	A 54	Eriyagahakumbura	0 3 35
A 10	Millagahawatta (T. P. 312,074)	1 0 38	A 55	Duwewattuyaya	16 3 39
A 11	Do.	3 0 0	A 56	Kanattewatta	0 2 12
A 12	Do.	0 0 38	A 57	Mahagederawatta	0 3 12
A 13	Duwegederaeliessa, &c.	68 3 21	A 58	Pansalawattagodella (T. P. 312,375)	0 2 18
A 14	Kalanchiyawatta	0 0 32	A 59	Kekunagahaowita (T. P. 308,377)	0 2 17
A 15	Duwekele	0 1 7	A 60	Egodawattapitakattiya (T. P. 323,103)	0 1 22
A 16	Kehelwattapitakattiya	0 1 19	A 61	Egodawatta	0 1 10
A 17	Do.	0 0 39	A 62	Do.	0 0 24
A 18	Kehelwattawatta	1 1 3	A 63	Do.	0 2 9
A 19	Hikgahawatta <i>alias</i> Batukandeatmaga (T. P. 316,833)	0 2 11	A 64	Egodawattamedakattiya (T. P. 312,935)	0 2 38
A 20	Kehelwattapitakattiya (T. P. 309,544)	0 1 12	A 65	Egodawattapitakattiya (part of T. P. 229,225)	0 2 39
A 21	Pahalagewatta (T. P. 309,553)	0 0 28	A 66	Egodawattapitakattiya (part of T. P. 229,225)	0 3 39
A 22	Do. (T. P. 309,545)	1 0 12	A 67	Godaporagahawattapitakattiya	0 1 21
A 23	Do.	1 3 7	A 68	Godaporagahawatta	0 0 23
A 24	Duwewatta	0 1 4	A 70	Egodawatta (T. P. 308,376)	0 2 12
A 25	Duwewatta-alutkelle (T. P. 308,378)	0 3 16	A 71	Rukattanagahawatta (T. P. 316,834)	0 2 3
A 26	Maragahawatta <i>alias</i> Duwewatta	0 3 4	A 72	Berawagulanekandeatmaga (T. P. 275,760)	3 0 34
A 27	Owitamulleowita	2 1 26	A 73	Hondaporagahakele <i>alias</i> Eriyagahaowita	2 1 4
A 28	Dolamuneowita (part of T. P. 237,676)	0 3 20	A 73A	Handaparagahakele	1 0 16
A 29	Dolamunewatta	0 2 2	A 74	Alemunewatta	2 1 3
A 29A	Do. (part of T. P. 237,676)	0 0 6	A 75	Hiriketieliesssekumburuyaya (part of T. P. 178,084)	69 3 24
A 30	Panagaldoleatmaga	0 2 20	A 76	Pelpitawatta (T. P. 312,075)	2 0 27
A 30	Do. (part of T. P. 237,676)	0 0 4	A 77	Uggalkaduvedeniya (T. P. 309,548)	2 0 12
A 31F	Halwallakele (do.)	0 0 4	A 79	Ambalamaduwa (T. P. 174,454)	1 0 17
A 32	Dolebodawatta (T. P. 308,381)	0 1 39	38	Kiuldeniyawatta <i>alias</i> Yamangodawatta (T. P. 308,380)	0 2 16
A 33	Pallekannaseowita	0 1 30	69	Batukandedeniyakumbura	1 0 36
A 34	Illukwatta	1 1 15			
A 35	Do.	0 2 5			
A 36	Do.	0 0 29			
A 39	Yamangodawatta	0 2 11			
A 40	Kandekumbureowita	0 2 7			
					288 1 39

[For Diagram see page 1105.]

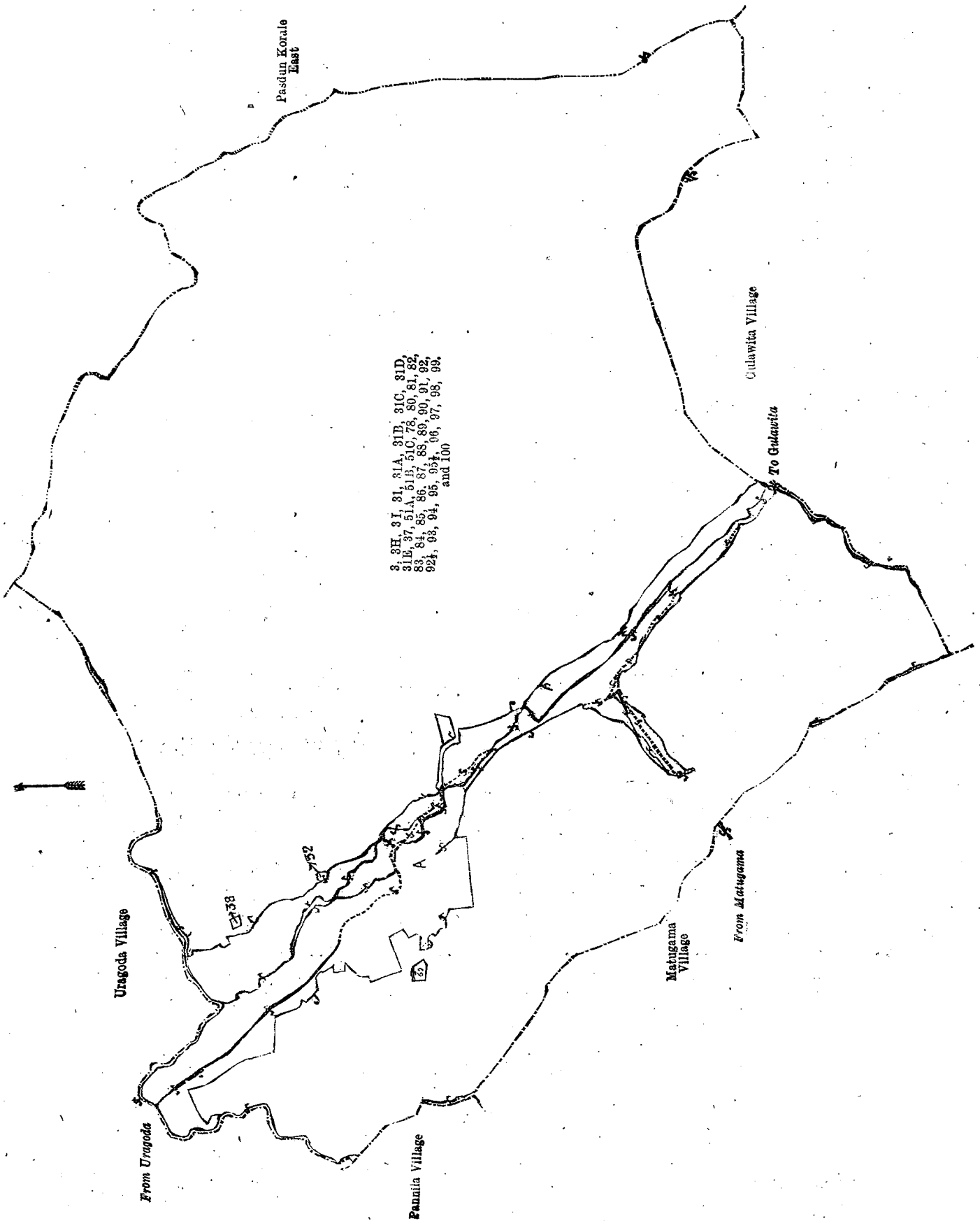
Galle Notice No. 6,424.

Notice under "The Waste Lands Ordinances of 1897, 1899, 1900, and 1903."

TAKE notice that unless within three months from July 6, 1917, the persons, if any, who claim any interest in the lands hereinafter mentioned or in any one or more of such lands or to some interest therein make claim in person or in writing to the said lands or any of them or to some interest therein to T. G. Willett, Esq., Special Officer appointed under section 28 of "The Waste Lands Ordinances of 1897, 1899, 1900, and 1903," at his office at Colombo :

Such Special Officer, in pursuance of the powers vested in him by the said Ordinances, will declare by writing under his hand that the said lands, or such of them as to which no claim has been made, are the property of the Crown.

T. G. WILLETT,
Special Officer.



Surveyor-General's Office,
Colombo, February 3, 1917.

Scale of 32 Chains to an Inch.

Kalutara S. O. 8—1917.

A. H. G. DAWSON,
for Surveyor-General.

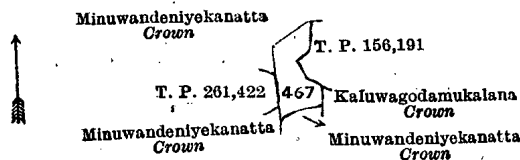
Description of the Lands referred to.

The following lots situated in the village of Karagoda, in the Talpe pattu of the Galle District, in the Southern Province, as described in the annexed diagrams:—

I.—Preliminary plan 550.

Lot.	Name of Land.	Extent, A. R. P.
467	Minuwandeniye kanatta	0 2 0

and bounded as follows: on the north by Minuwandeniye kanatta declared to be the property of the Crown under the Waste Lands Ordinances; on the east by T. P. 156,191, Kaluwagodamukalana declared to be the property of the Crown under the Waste Lands Ordinances; on the south by Minuwandeniye kanatta declared to be the property of the Crown under the Waste Lands Ordinances; on the west by Minuwandeniye kanatta declared to be the property of the Crown under the Waste Lands Ordinances, T. P. 261,422, Minuwandeniye kanatta declared to be the property of the Crown under the Waste Lands Ordinances.



Surveyor-General's Office,
Colombo, March 12, 1917.

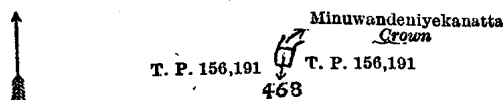
Scale of 8 Chains to an Inch.

A. H. G. DAWSON,
for Surveyor-General.

II.—Preliminary plan 550.

Lot.	Name of Land.	Extent, A. R. P.
468	Minuwandeniye kanatta	0 0 8

and bounded as follows: on the north by Minuwandeniye kanatta declared to be the property of the Crown under the Waste Lands Ordinances; on the east, south, and west by T. P. 156,191.



Surveyor-General's Office,
Colombo, March 12, 1917.

Scale of 8 Chains to an Inch.

A. H. G. DAWSON,
for Surveyor-General.

Galle S. O. 3—1917.

Hambantota Notice No. 6,425.

Notice under "The Waste Lands Ordinances of 1897, 1899, 1900, and 1903."

TAKE notice that unless within three months from July 6, 1917, the persons, if any, who claim any interest in the lands hereinafter mentioned or in any one or more of such lands or to some interest therein make claim in person or in writing to the said lands or any one of them or to some interest therein to T. G. Willett, Esq., Special Officer appointed under section 28 of "The Waste Lands Ordinances of 1897, 1899, 1900, and 1903," at his office at Colombo:

Such Special Officer, in pursuance of the powers vested in him by the said Ordinances, will declare by writing under his hand that the said lands, or such of them as to which no claim has been made, are the property of the Crown.

T. G. WILLETT,
Special Officer.

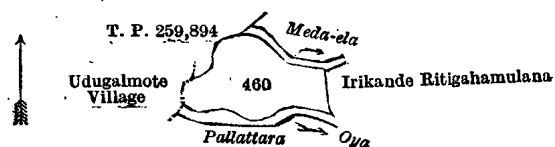
Description of the Lands referred to.

The following lots situated in the village of Pallattara, in the West Giruwa pattu of the Hambantota District, in the Southern Province, as described in the annexed diagrams:—

I.—Preliminary plan 263.

Lot.	Name of Land.	Extent, A. R. P.
460	Baralagedeniya	1 1 11

and bounded as follows: on the north by T. P. 259,894 and Meda-ela; on the east by Irikanderitigahamulana claimed by W. A. Samuelhamy and others; on the south by Pallattara-oya; on the west by the village limit of Udugalmote, T. P. 259,894.



Surveyor-General's Office,
Colombo, March 9, 1917.

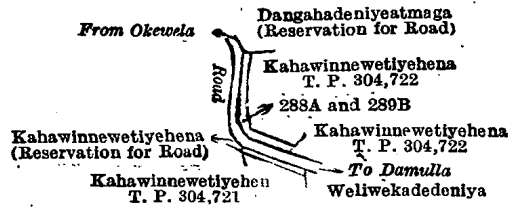
Scale of 8 Chains to an Inch.

A. H. G. DAWSON,
for Surveyor-General.

II.—Preliminary plan 263.

Lot.	Name of Land.	Extent, A. R. P.
288A	Kahawinnewetiyehena (reservation for road)	0 0 9
289B	Do. (do.)	0 0 26
		0 0 35

and bounded as follows : on the north by Dangahadeniyatmaga (reservation for road) claimed by W. K. Don Siyadoris and another ; on the east by Kahawinnewetiyehena sold by the Crown (T. P. 304,722), the road from Okewela to Damulla, Weliwekadedeniya claimed by Lokuhetti Mudalige Kaluappuhamy ; on the south by Kahawinnewetiyehena sold by the Crown (T. P. 304,721) ; on the west by Kahawinnewetiyehena (reservation for road) claimed by Kalatunga Mudalige Don Juwanis and the road from Okewela to Damulla.



Surveyor-General's Office,
Colombo, March 9, 1917.

Scale of 8 Chains to an Inch.

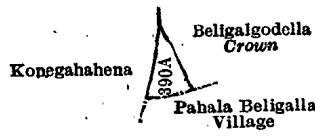
A. H. G. DAWSON,
for Surveyor-General.

III.—Preliminary plan 263.

Lot.	Name of Land.
390A	Beligalgodella

Extent, A. R. P.
0 0 38

and bounded as follows : on the north by Konegahahena claimed by W. K. Don Davith, Beligalgodella belonging to the Crown ; on the east by Beligalgodella belonging to the Crown ; on the south by the village limit of Pahala Beligalla ; on the west by Konegahahena claimed by W. K. Don Davith.



Surveyor-General's Office,
Colombo, March 9, 1917.

Scale of 8 Chains to an Inch.

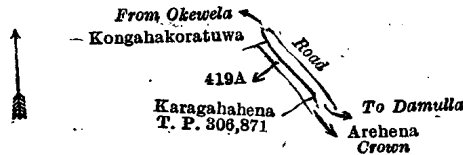
A. H. G. DAWSON,
for Surveyor-General.

IV.—Preliminary plan 263.

Lot.	Name of Land.
419A	Karagahahena (reservation for road)

Extent, A. R. P.
0 0 14

and bounded as follows : on the north by the road from Okewela to Damulla ; on the east by the road from Okewela to Damulla ; on the south by the road from Okewela to Damulla, Arehena declared to be the property of the Crown under the Waste Lands Ordinances ; on the west by Karagahahena sold by the Crown (T. P. 306,871), Kongahakoratuwa claimed by W. Don Dines and others.



Surveyor-General's Office,
Colombo, March 9, 1917.

Scale of 8 Chains to an Inch.

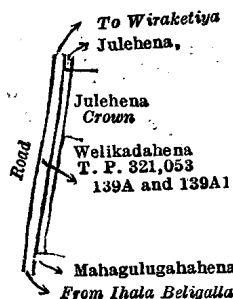
A. H. G. DAWSON,
for Surveyor-General.

V.—Preliminary plan 263.

Lot.	Name of Land.
139A	Julehena (reservation for road)
139A1	Do. (do.)

Extent, A. R. P.
0 0 21
0 0 10
0 0 31

and bounded as follows : on the north by Julehena leased from the Crown ; on the east by Julehena belonging to the Crown, Welikadahena sold by the Crown (T. P. 321,053) ; on the south by Mahagulugahahena claimed by E. Don Cornelis and others ; on the west by the road from Ihala Beligalla to Wiraketiya.



Surveyor-General's Office,
Colombo, March 9, 1917.

Scale of 8 Chains to an Inch.

A. H. G. DAWSON,
for Surveyor-General.

Hambantota S. O. 1—1917.

Kurunegala Notice No. 6,426.**Notice under "The Waste Lands Ordinances of 1897, 1899, 1900, and 1903."**

TAKE notice that unless within three months from July 6, 1917, the persons, if any, who claim any interest in the lands hereinafter mentioned or in any one or more of such lands or to some interest therein make claim in person or in writing to the said lands or any of them or to some interest therein to J. M. Davies, Esq., Special Officer appointed under section 28 of "The Waste Lands Ordinances of 1897, 1899, 1900, and 1903," at his office at Colombo :

Such Special Officer, in pursuance of the powers vested in him by the said Ordinances, will declare by writing under his hand that the said lands, or such of them as to which no claim has been made, are the property of the Crown.

J. M. DAVIES,
Special Officer.

Description of the Lands referred to.

The following lots situated in the village of Nelunpatgama, in the Mahagalboda Egoda korale of the Hiriyala hatpattu of the Kurunegala District, in the North-Western Province, as described in the annexed diagram :—

Preliminary plan 674.

Lot.	Name of Land.	Extent, A. R. P.
4270½	Railway land	3 3 16
4271A	Bogahamulahena	0 0 18
		3 3 34

and bounded as follows : on the north by the village limit of Hindawewa ; on the east by Nelunpatgamahena (railway reservation) declared to be the property of the Crown under the Waste Lands Ordinances, Nelunpatgamahena declared to be the property of the Crown under the Waste Lands Ordinances, Bogahamulahena declared to be the property of the Crown under the Waste Lands Ordinances, T. P. 115,448, Nelunpatgamahena declared to be the property of the Crown under the Waste Lands Ordinances, the village limit of Iswetiya, T. P. 130,269 ; on the south by a stream, Labuhawetiya claimed by Lansakara Mudiyansele Kiri Menika ; on the west by T. P. 130,269, Nelunpatgamahena declared to be the property of the Crown under the Waste Lands Ordinances, T. P. 115,448, Bogahamulahena declared to be the property of the Crown under the Waste Lands Ordinances, Nelunpatgamahena (railway reservation) declared to be the property of the Crown under the Waste Lands Ordinances, Nelunpatgamahena declared to be the property of the Crown under the Waste Lands Ordinances.

[For Diagram see page 1109.]

Kurunegala Notice No. 6,427.**Notice under "The Waste Lands Ordinances of 1897, 1899, 1900, and 1903."**

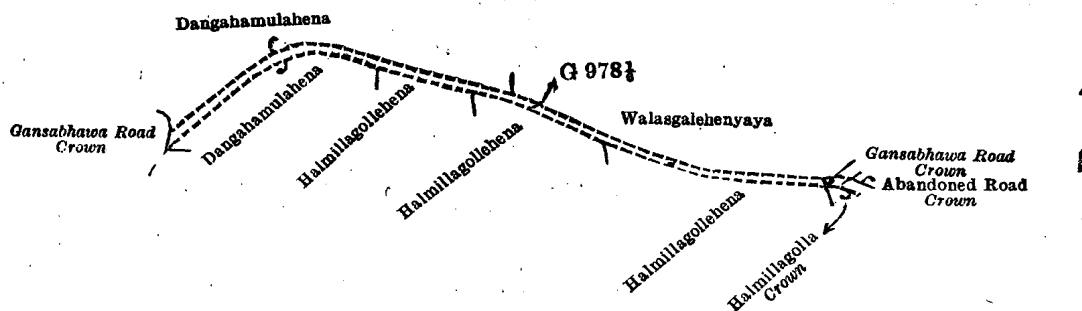
TAKE notice that unless within three months from July 6, 1917, the persons, if any, who claim any interest in the land hereinafter mentioned make claim in person or in writing to the said land or to some interest therein to J. M. Davies, Esq., Special Officer appointed under section 28 of "The Waste Lands Ordinances of 1897, 1899, 1900, and 1903," at his office at Colombo :

Such Special Officer, in pursuance of the powers vested in him by the said Ordinances, will declare by writing under his hand that the land, to which no claim has been made, is the property of the Crown.

J. M. DAVIES,
Special Officer.

Description of the Land referred to.

The land commonly called or known as Gansabhawa road, situated in the village of Wegolla, in the Mahagalboda Egoda korale of the Hiriyala hatpattu of the Kurunegala District, in the North-Western Province ; containing in extent 1 rood and 17 perches, shown as lot G 978½ in preliminary plan 1,977 and in the annexed diagram ; and bounded as follows : on the north by Dangahamulahena sold to Manamala Arachchillage Dingiri Appu under the Waste Lands Ordinances, Walasgalehenyaya sold to Alexander Mendis Abeygunaratna, Notary, under the Waste Lands Ordinances, Gansabhawa road declared to be the property of Crown under the Waste Lands Ordinances ; on the east by the abandoned road declared to be the property of the Crown under the Waste Lands Ordinances ; on the south by Halmillagolla declared to be the property of the Crown under the Waste Lands Ordinances, Halmillagollehena sold to Bamunu Mudiyansele Tikiri Appu, Vidane, under the Waste Lands Ordinances, Halmillagollehena sold to Jayawardena Mudiyansele Hami under the Waste Lands Ordinances, Halmillagollehena sold to Jayawardena Mudiyansele Malhami Veda Naide of Dewedda under the Waste Lands Ordinances, Dangahamulahena sold to Manamala Arachchillage Dingiri Appu under the Waste Lands Ordinances ; on the west by Gansabhawa road declared to be the property of the Crown under the Waste Lands Ordinances.

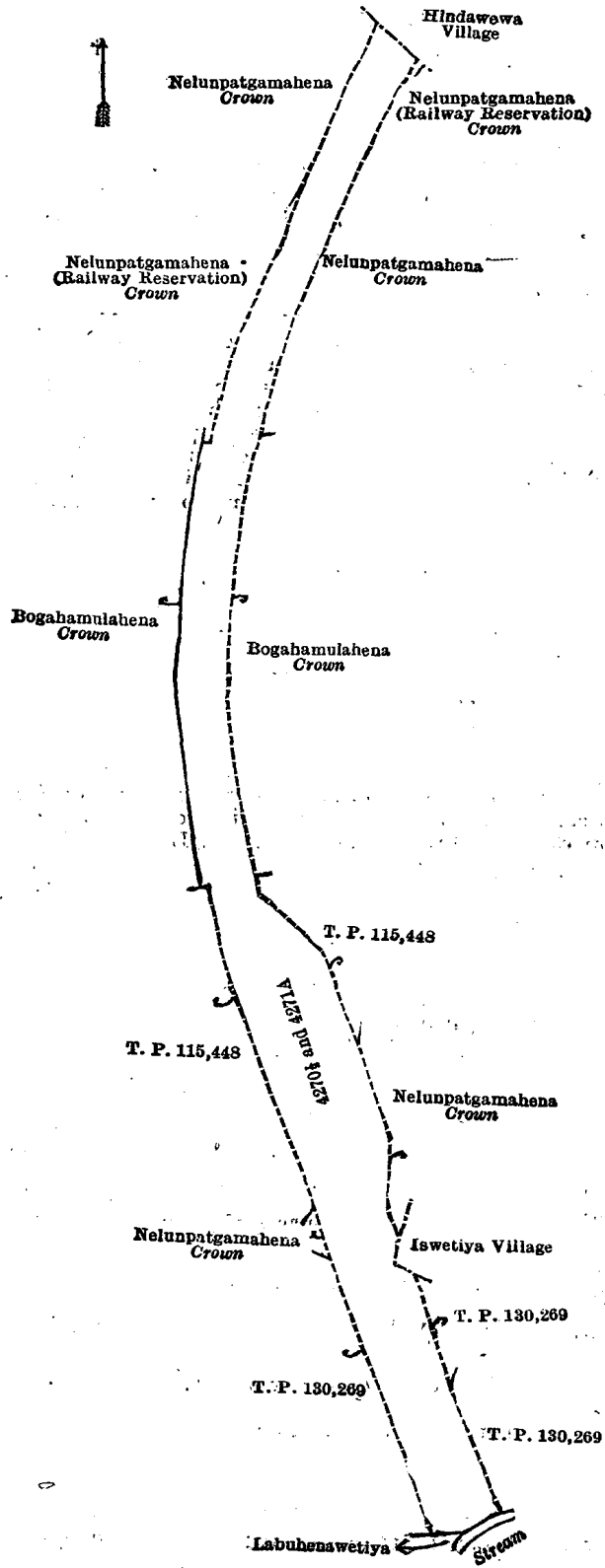


Surveyor-General's Office,
Colombo, March 22, 1917.

Scale of 4 Chains to an Inch.

A. H. G. DAWSON,
for Surveyor-General.

Kurunegala S. O. 172—1917.



Surveyor-General's Office,
Colombo, February 13, 1917.

Scale of 4 Chains to an Inch.

Kurunegala S. O. 171—1917.

A. H. G. DAWSON,
for Surveyor-General.

Anuradhapura Notice No. 6,428.

Notice under "The Waste Lands Ordinances of 1897, 1899, 1900, and 1903."

TAKE notice that unless within three months from July 6, 1917, the persons, if any, who claim any interest in the lands hereinafter mentioned or in any one or more of such lands or to some interest therein make claim in person or in writing to the said lands or any of them or to some interest therein to T. G. Willett, Esq., Special Officer appointed under section 28 of "The Waste Lands Ordinances of 1897, 1899, 1900, and 1903," at his office at Colombo :

Such Special Officer, in pursuance of the powers vested in him by the said Ordinances, will declare by writing under his hand that the said lands, or such of them as to which no claim has been made, are the property of the Crown.

T. G. WILLETT,
Special Officer.

Description of the Lands referred to.

The following lots situated in the village of Ranorewa, in the Wilachchiya tulana of the Wilachchiya korale of the Nuwaragam palata, in the North-Central Province, as described in the annexed diagrams :—

I.—Preliminary plan 649.

Lot.	Name of Land.	Extent, A. R. P.
23	Diwulwewamukalana	95 1 26

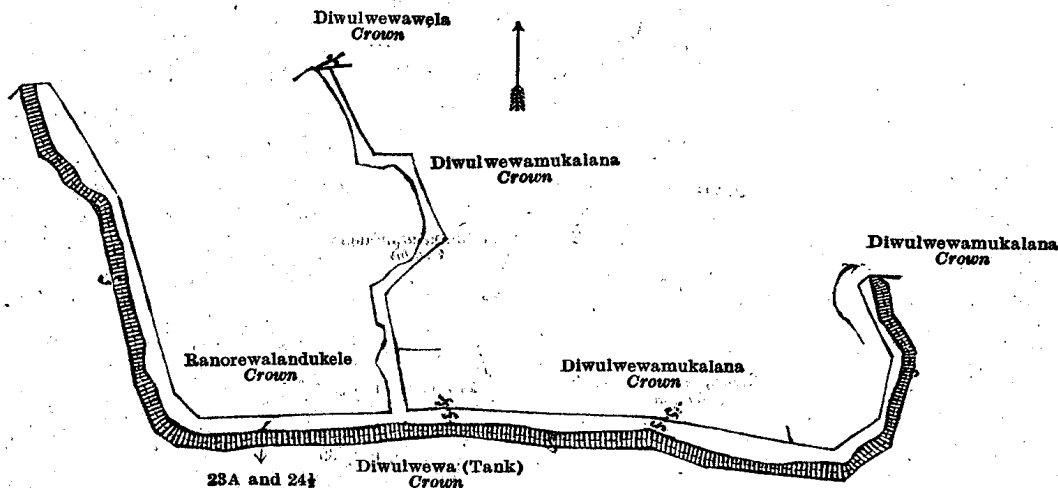
and bounded as follows : on the north by Ranorewalandেকে, declared to be the property of the Crown under the Waste Lands Ordinances ; on the east by a footpath, Ranorewalandেকে declared to be the property of the Crown under the Waste Lands Ordinances ; on the south by Ranorewalandেকে declared to be the property of the Crown under the Waste Lands Ordinances, Diwulwewa (tank) declared to be the property of the Crown under the Waste Lands Ordinances, a bund reservation belonging to the Crown, Diwulwewamukalana declared to be the property of the Crown under the Waste Lands Ordinances ; on the west by Diwulwewamukalana declared to be the property of the Crown under the Waste Lands Ordinances, Diwulwewawela belonging to the Crown, an ela, Diwulwewawela belonging to the Crown, an ela, T. P. 128,911, Diwulwewawela belonging to the Crown, an ela, Diwulwewawela belonging to the Crown.

[For Diagram see page 1111.]

II.—Preliminary plan 649.

Lot.	Name of Land.	Extent, A. R. P.
23A	Diwulwewamukalana (reservation for ela)	0 3 0
24½	Bund reservation	3 0 24
		3 3 24

and bounded as follows : on the north by Ranorewalandেকে declared to be the property of the Crown under the Waste Lands Ordinances, Diwulwewawela belonging to the Crown, Diwulwewamukalana declared to be the property of the Crown under the Waste Lands Ordinances, Diwulwewamukalana belonging to the Crown ; on the east, south, and west by Diwulwewa (tank) declared to be the property of the Crown under the Waste Lands Ordinances.



Surveyor-General's Office,
Colombo, March 12, 1917.

Scale of 8 Chains to an Inch.

A. H. G. DAWSON,
for Surveyor-General.

Anuradhapura S. O. 39—1917.

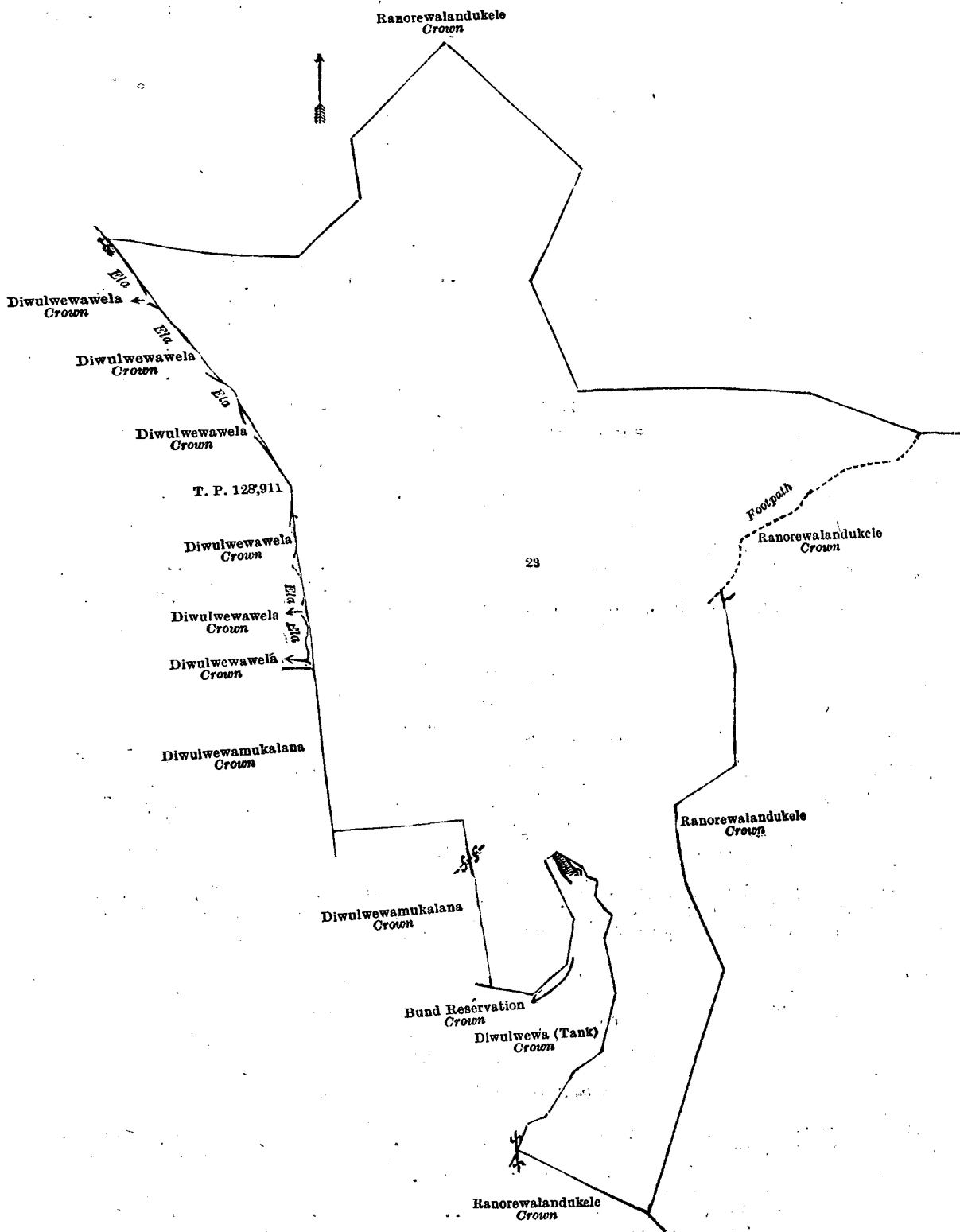
Uva Notice No. 6,429.

Notice under "The Waste Lands Ordinances of 1897, 1899, 1900, and 1903."

TAKE notice that unless within three months from July 6, 1917, the persons, if any, who claim any interest in the lands hereinafter mentioned or in any one or more of such lands or to some interest therein make claim in person or in writing to the said lands or any of them or to some interest therein to J. M. Davies, Esq., Special Officer appointed under section 28 of "The Waste Lands Ordinances of 1897, 1899, 1900, and 1903," at his office at Colombo :

Such Special Officer, in pursuance of the powers vested in him by the said Ordinances, will declare by writing under his hand that the said lands, or such of them as to which no claim has been made, are the property of the Crown.

J. M. DAVIES,
Special Officer.



Surveyor-General's Office,
Colombo, March 12, 1917.

Scale of 8 Chains to an Inch.

A. H. G. DAWSON,
for Surveyor-General.


Description of the Lands referred to.

The following lots situated in the village of Gotuwela, in the Kumbalwela korale of the Yatikinda division, in the Province of Uva, as described in the annexed diagrams :—

I.—Preliminary plan 2.

Lot.	Name of Land.	Extent, A. R. P.
7	Uda-arawehena	0 1 11.5

and bounded as follows : on the north by Uda-arawehena declared to be the property of the Crown under the Waste Lands Ordinances ; on the east by Uda-arawehena (private, since acquired) ; on the south by Nugagahakandurepatana part of T. P. 176,346 (since acquired), T. P. 176,346 ; on the west by Uda-arawehena declared to be the property of the Crown under the Waste Lands Ordinances.



Surveyor-General's Office,
Colombo, November 17, 1916.

Scale of 8 Chains to an Inch.

G. K. THORNHILL,
for Surveyor-General.

II.—Preliminary plan 2.

Lot.	Name of Land.	Extent, A. R. P.
M ½	Othumbekandura (stream)	0 0 2.25

and bounded as follows : on the north by Othumbekumbura claimed by Arawegedera V. M. Kiriwante, since acquired by the Crown ; on the east by the kandura ; on the south by Othumbewatta claimed by Tibbotugode Ganetti, since acquired by the Crown ; on the west by the kandura.



Surveyor-General's Office,
Colombo, November 17, 1916.

Scale of 8 Chains to an Inch.

G. K. THORNHILL,
for Surveyor-General.

III.—Preliminary plan 2.

Lot.	Name of Land.	Extent, A. R. P.
14 ½	Minor road to Ella	0 0 15.5

and bounded as follows : on the north by Goradiyakotepatana declared to be the property of the Crown under the Waste Lands Ordinances ; on the east by the village limit of Pattiyakumbura ; on the south and west by the village limit of Pattiyakumbura.



Surveyor-General's Office,
Colombo, November 17, 1916.

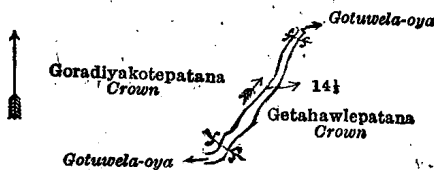
Scale of 8 Chains to an Inch.

G. K. THORNHILL,
for Surveyor-General.

IV.—Preliminary plan 2.

Lot.	Name of Land.	Extent, A. R. P.
14 ½	Uhankumburekandura alias Gotuwela-oya (stream)	0 0 30.75

and bounded as follows : on the north by the Gotuwela-oya ; on the east by Getahawlepatana declared to be the property of the Crown under the Waste Lands Ordinances ; on the south by the Gotuwela-oya ; on the west by Goradiyakotepatana declared to be the property of the Crown under the Waste Lands Ordinances.



Surveyor-General's Office,
Colombo, November 17, 1916.


Scale of 8 Chains to an Inch.

G. K. THORNHILL,
for Surveyor-General.

V.—Preliminary plan 2.

Lot.	Name of Land.	Extent, A. R. P.
15 ½	Kinneramullekandura (stream)	0 1 15

and bounded as follows : on the north by Kinneramullepatana declared to be the property of the Crown under the Waste Lands Ordinances ; on the east by the kandura ; on the south by Galkapallepatana declared to be the property of the Crown under the Waste Lands Ordinances ; on the west by the kandura.



Surveyor-General's Office,
Colombo, November 17, 1916.

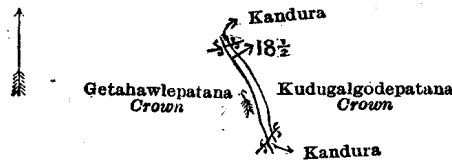
Scale of 8 Chains to an Inch.

G. K. THORNHILL,
for Surveyor-General.

VI.—Preliminary plan 2.

Lot.	Name of Land.	Extent, A. R. P.
18½	Moragahakapallekandura (stream) ..	0 0 22

and bounded as follows : on the north by the kandura ; on the east by Kudugalgodepatana declared to be the property of the Crown under the Waste Lands Ordinances ; on the south by the kandura ; on the west by Getahawlepatana declared to be the property of the Crown under the Waste Lands Ordinances.



Scale of 8 Chains to an Inch.

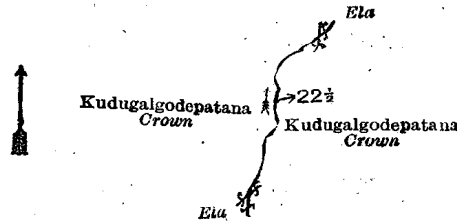
Surveyor-General's Office,
Colombo, November 17, 1916.

G. K. THORNHILL,
for Surveyor-General.

VII.—Preliminary plan 2.

Lot.	Name of Land.	Extent, A. R. P.
22½	Irrigation-ela	0 0 4.5

and bounded as follows : on the north by the ela ; on the east by Kudugalgodepatana declared to be the property of the Crown under the Waste Lands Ordinances ; on the south by the ela ; on the west by Kudugalgodepatana declared to be the property of the Crown under the Waste Lands Ordinances.



Scale of 8 Chains to an Inch.

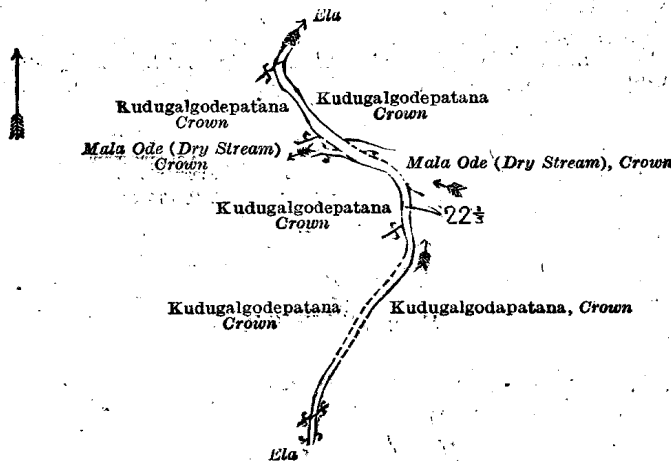
Surveyor-General's Office,
Colombo, November 17, 1916.

G. K. THORNHILL,
for Surveyor-General.

VIII.—Preliminary plan 2.

Lot.	Name of Land.	Extent, A. R. P.
22½	Irrigation-ela	0 0 3

and bounded as follows : on the north by Kudugalgodepatana declared to be the property of the Crown under the Waste Lands Ordinances ; on the east by Kudugalgodepatana declared to be the property of the Crown under the Waste Lands Ordinances, Mala-ode (dry stream) declared to be the property of the Crown under the Waste Lands Ordinances, Kudugalgodepatana declared to be the property of the Crown under the Waste Lands Ordinances ; on the south by Kudugalgodepatana declared to be the property of the Crown under the Waste Lands Ordinances ; on the west by Kudugalgodepatana declared to be the property of the Crown under the Waste Lands Ordinances, Mala-ode (dry stream) declared to be the property of the Crown under the Waste Lands Ordinances, Kudugalgodepatana declared to be the property of the Crown under the Waste Lands Ordinances.



Scale of 2 Chains to an Inch.

Surveyor-General's Office,
Colombo, November 17, 1916.

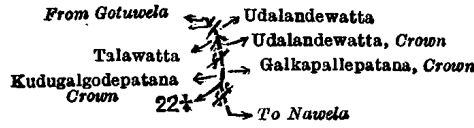
G. K. THORNHILL,
for Surveyor-General.

IX.—Preliminary plan 2.

Lot.	Name of Land.	Extent, A. R. P.
22½	Gansabhawa road..	0 0 4.5

and bounded as follows : on the north by Udalandewatta claimed by Pallehagedera Aruma, since acquired by the Crown ; on the east by Udalandewatta claimed by Pallehagedera Aruma, since acquired by the Crown, Udalandewatta declared to be the property of the Crown under the Waste Lands Ordinances, Galkapallepatana declared to be the property of the Crown under the Waste Lands Ordinances ; on the south by Galkapallepatana declared to be the property of the Crown

under the Waste Lands Ordinances, Kudugalcodepatana declared to be the property of the Crown under the Waste Lands Ordinances, on the west by Kudugalcodepatana declared to be the property of the Crown under the Waste Lands Ordinances, Talawatta claimed by T. Dingiriya, since acquired by the Crown.



Surveyor-General's Office,
Colombo, November 17, 1916.

Scale of 8 Chains to an Inch.

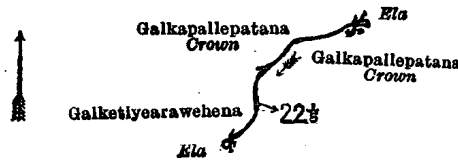
G. K. THORNHILL,
for Surveyor-General.

X.—Preliminary plan 2.

Lot.	Name of Land.
22 1/2	Irrigation-ela

Extent, A. R. P.
0 0 5

and bounded as follows ; on the north by Galkapallepatana declared to be the property of the Crown under the Waste Lands Ordinances ; on the east and south by Galkapallepatana declared to be the property of the Crown under the Waste Lands Ordinances ; on the west by Galketiyearawehena declared to be private property under the Waste Lands Ordinances, since acquired by the Crown, Galkapallepatana declared to be the property of the Crown under the Waste Lands Ordinances.



Surveyor-General's Office,
Colombo, November 17, 1916.

Scale of 8 Chains to an Inch.

G. K. THORNHILL,
for Surveyor-General.

XI.—Preliminary plan 2.

Lot.	Name of Land.
Q 1B	Galkapallepatana

Extent, A. R. P.
0 0 11

and bounded as follows : on the north by Udalandewatta claimed by Pallehagedara Aruma ; on the east by Galkapallepatana declared to be the property of the Crown under the Waste Lands Ordinances ; on the south by Galkapallepatana declared to be the property of the Crown under the Waste Lands Ordinances ; on the west by Udalandewatta claimed by Pallehagedara Aruma.



Surveyor-General's Office,
Colombo, November 17, 1916.

Scale of 8 Chains to an Inch.

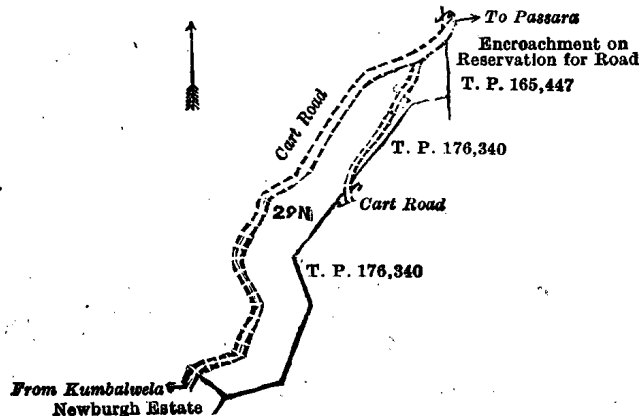
G. K. THORNHILL,
for Surveyor-General.

XII.—Preliminary plan 2.

Lot.	Name of Land.
29N	Meda-arawepatana (road reservation)

Extent, A. R. P.
3 2 17

and bounded as follows : on the north by the cart road from Kumbalwela to Passara ; on the east by encroachment on reservation for road (claimed by G. Thomson, Newburgh estate), T. P. 165,447, T. P. 176,340 ; on the south by T. P. 176,340, Newburgh estate claimed by Mr. G. Thomson ; on the west by the cart road from Kumbalwela to Passara.



Surveyor-General's Office,
Colombo, November 17, 1916.

Scale of 8 Chains to an Inch.

G. K. THORNHILL,
for Surveyor-General.

XIII.—Preliminary plan 2.

Lot.	Name of Land.
35	Dry kandura (stream)

Extent, A. R. P.
0 0 2 75

and bounded as follows ; on the north and east by part of T. P. 165,334, since acquired by the Crown ; on the south and west by Southam estate claimed by Demodera Tea Company, since acquired by the Crown.



Surveyor-General's Office,
Colombo, November 17, 1916.

Scale of 2 Chains to an Inch.

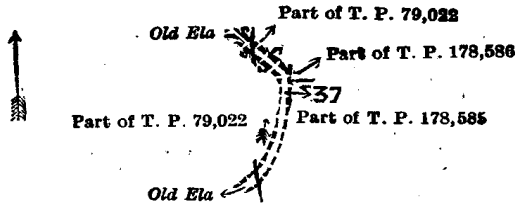
G. K. THORNHILL,
for Surveyor-General.

XIV.—Preliminary plan 2.

Lot.	Name of Land.	Extent, A. R. P.
37	Old ela (stream)	0 0 1 75

Lot.	Name of Land.	Extent, A. R. P.
37	Old ela (stream)	0 0 1 75

and bounded as follows : on the north by part of T. P. 79,022, since acquired by the Crown ; on the east by part of T. P. 178,586, since acquired by the Crown, part of T. P. 178,585, since acquired by the Crown ; on the south by part of T. P. 178,585, since acquired by the Crown ; on the west by part of T. P. 79,022, since acquired by the Crown.



Surveyor-General's Office,
Colombo, November 17, 1916.

Scale of 2 Chains to an Inch.

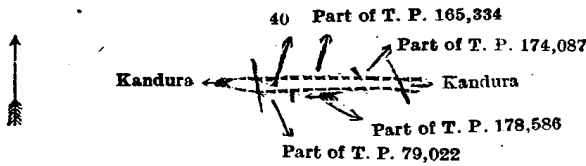
G. K. THORNHILL,
for Surveyor-General.

XV.—Preliminary plan 2.

Lot.	Name of Land.	Extent, A. R. P.
40	Pitawela-arawekandura (stream)	0 0 2 25

Lot.	Name of Land.	Extent, A. R. P.
40	Pitawela-arawekandura (stream)	0 0 2 25

and bounded as follows : on the north by part of T. P. 165,334, since acquired by the Crown, part of T. P. 174,087, since acquired by the Crown ; on the east by part of T. P. 174,087 (since acquired by the Crown) ; on the south by part of T. P. 178,586, since acquired by the Crown, part of T. P. 79,022, since acquired by the Crown ; on the west by part of T. P. 79,022, since acquired by the Crown.



Surveyor-General's Office,
Colombo, November 17, 1916.

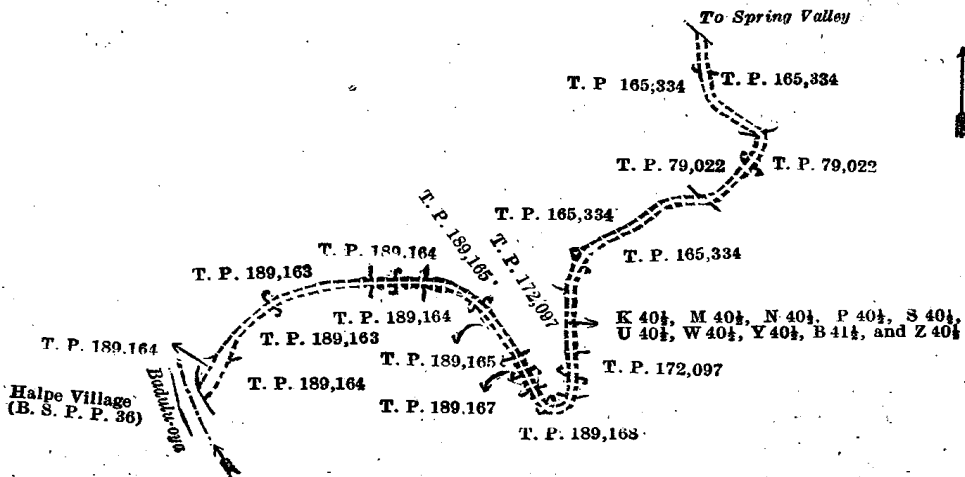
Scale of 2 Chains to an Inch.

G. K. THORNHILL,
for Surveyor-General.

XVI.—Preliminary plan 2.

Lot.	Name of Land.	Extent, A. R. P.	Lot.	Name of Land.	Extent, A. R. P.
K 40½	Asweddumewatta	(road) .. 0 0 36	W 40½	Galgoda and Ambagahawatta (road)	0 0 23
M 40½	Elawatta	(do.) .. 0 0 9	Y 40½	Pallewelawatta	(do.) .. 0 0 28
N 40½	Do.	(do.) .. 0 0 11	B 41½	Do.	(do.) .. 0 0 20
P 40½	Pallewelawatta	(do.) .. 0 0 25	Z 40½	Do.	(do.) .. 0 0 32
S 40½	Watagodapahalapanguwa	(do.) .. 0 0 6			
U 40½	Ilukpelessawatta	(do.) .. 0 0 11			1 1 1

and bounded as follows : on the north by T. P. 165,334 ; on the east by T. Ps. 165,334, 79,022, 165,334, 172,097 ; on the south by T. Ps. 189,168, 189,167, 189,165, 189,164, 189,163, 189,164, Badulla-oya, the village limit of Halpe (B. S. P. P. 36) ; on the west by T. Ps. 189,164, 189,163, 198,164, 189,165, 172,097, 165,334, 79,022, and 165,334.



Surveyor-General's Office,
Colombo, November 17, 1916.

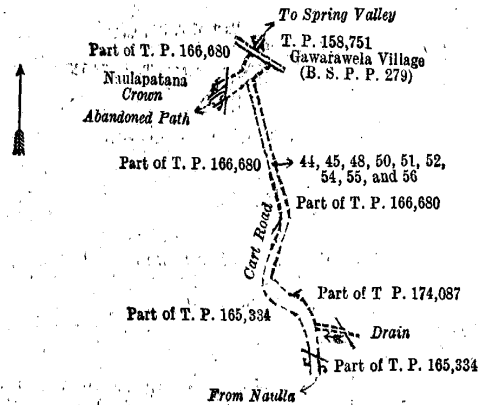
Scale of 8 Chains to an Inch.

G. K. THORNHILL,
for Surveyor-General.

XVII.—Preliminary plan 2.

Lot.	Name of Land.	Extent, A. R. P.	Lot.	Name of Land.	Extent, A. R. P.
44	Old drain (stream)	0 0 3	54	Old road	0 0 1.50
45	Old road	0 0 6	55	Do.	0 0 0.75
48	Cart road to Spring Valley	0 1 32	56	Do.	0 0 2.50
50	Old road	0 0 4.75			
51	Abandoned path (path)	0 0 1.50			0 2 16
52	Old road	0 0 4			

and bounded as follows : on the north by part of T. P. 166,680, since acquired by the Crown, T. P. 158,751, the village limit of Gawarawela (B. S. P. P. 279) ; on the east by part of T. P. 166,680, since acquired by the Crown, part of T. P. 174,087, since acquired by the Crown ; on the south by part of T. P. 165,334, since acquired by the Crown ; on the west by part of T. P. 165,334, since acquired by the Crown, part of T. P. 166,680, since acquired by the Crown.



Scale of 8 Chains to an Inch.

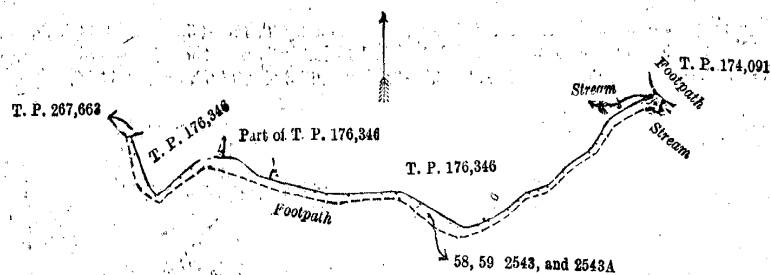
Surveyor-General's Office,
Colombo, November 17, 1916.

G. K. THORNHILL,
for Surveyor-General.

XVIII.—Preliminary plan 2.

Lot.	Name of Land.	Extent, A. R. P.
58	Abandoned path	0 0 3
59	Nugagahakandurapatana	0 0 7.75
2543	Walliwatta and Hettolakappalpatanas (reservation for path)	0 2 0
2543A	Do. (do.)	0 0 27.25
		0 2 38

and bounded as follows : on the north by T. P. 267,663, T. P. 176,346, part of T. P. 176,346, since acquired by the Crown, T. P. 176,346, a footpath ; on the east by a footpath, T. P. 174,091 ; on the south and west by a footpath.



Scale of 8 Chains to an Inch.

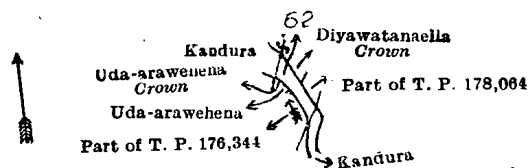
Surveyor-General's Office,
Colombo, November 17, 1916.

G. K. THORNHILL,
for Surveyor-General.

XIX.—Preliminary plan 2.

Lot.	Name of Land.	Extent, A. R. P.
62	Kandegederakandura (stream)	0 0 20.75

and bounded as follows : on the north by Diyawatanaella declared to be the property of the Crown under the Waste Lands Ordinances ; on the east by Diyawatanaella declared to be the property of the Crown under the Waste Lands Ordinances, part of T. P. 178,064, since acquired by the Crown ; on the south and west by part of T. P. 176,344, since acquired by the Crown, Kuda-arawehena claimed by Kitulgaha-arawe Siyatu and another, Uda-arawehena declared to be the property of the Crown under the Waste Lands Ordinances.



Scale of 8 Chains to an Inch.

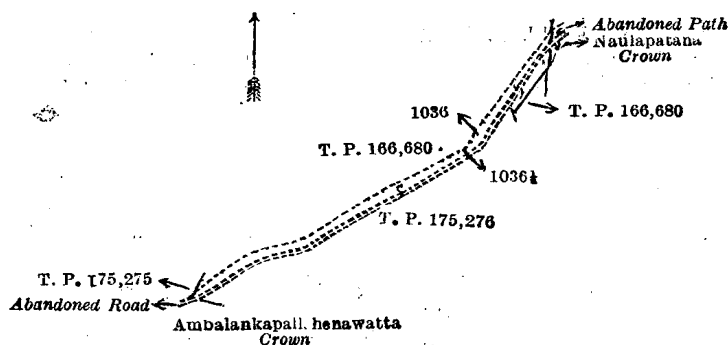
Surveyor-General's Office,
Colombo, November 17, 1916.

G. K. THORNHILL,
for Surveyor-General.

XX.—Preliminary plan 2.

Lot.	Name of Land.	Extent, A. R. P.
1036	Naulapatana (path reservation)	0 2 24
1036½	Abandoned path	0 0 24
		0 3 8

and bounded as follows : on the north by T. P. 166,680, Naulapatana ; on the east by T. Ps. 166,680, 175,276 ; on the south by T. P. 175,276, Ambalamkapallehenawatta declared to be the property of the Crown under the Waste Lands Ordinances ; on the west by T. P. 175,275, T. P. 166,680.



Scale of 8 Chains to an Inch.

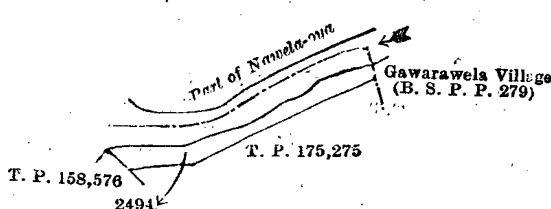
Surveyor-General's Office,
Colombo, November 17, 1916.

G. K. THORNHILL,
for Surveyor-General.

XXI.—Preliminary plan 2.

Lot.	Name of Land.	Extent, A. R. P.
2494	Nawelapatana (reservation along Nawela-oya)	0 3 5

and bounded as follows : on the north by part of Nawela-oya ; on the east by the village limit of Gawarawela (B. S. P. P. 279) ; on the south by T. P. 175,275 ; on the west by T. P. 158,576.



Scale of 8 Chains to an Inch.

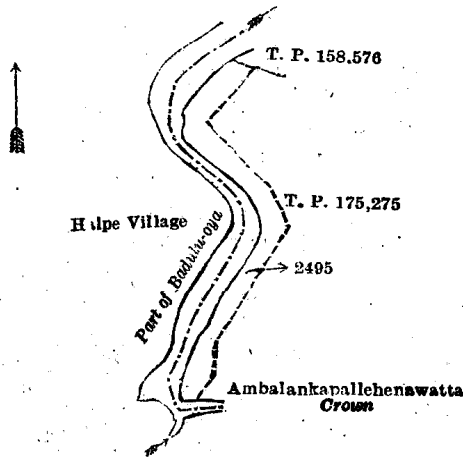
Surveyor-General's Office,
Colombo, November 17, 1916.

G. K. THORNHILL,
for Surveyor-General.

XXII.—Preliminary plan 2.

Lot.	Name of Land.	Extent, A. R. P.
2495	Nawelapatana (reservation along Badulla-oya)	1 2 11

and bounded as follows : on the north by T. P. 158,576 ; on the east by T. P. 175,275, Ambalamkapallehenawatta declared to be the property of the Crown under the Waste Lands Ordinances ; on the south and west by part of Badulla-oya (the village limit of Halpe).



Scale of 8 Chains to an Inch.

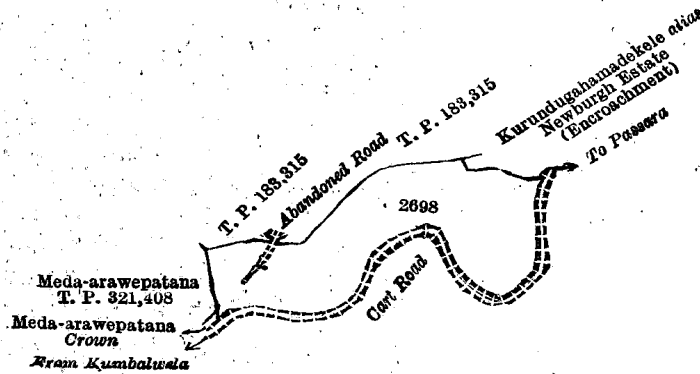
Surveyor-General's Office,
Colombo, November 17, 1916.

G. K. THORNHILL,
for Surveyor-General.

XXIII.—Preliminary plan 2.

Lot.	Name of Land.	Extent, A. R. P.
2698	Kurundugahamadepatana (road reservation)	4 3 21

and bounded as follows: on the north by T. P. 183,315, Kurundugahamadekele *alias* Newburgh estate (encroachment) claimed by Mr. G. Thomson; on the east and south by the cart road from Kumbalwela to Passara; on the west by Meda-arawepatana declared to be the property of the Crown under the Waste Lands Ordinances, Meda-arawepatana sold by the Crown (T. P. 321,408).



Scale of 8 Chains to an Inch.


Surveyor-General's Office,
Colombo, November 17, 1916.

G. K. THORNHILL,
for Surveyor-General.

XXIV.—Preliminary plan 2.

Lot.	Name of Land.	Extent, A. R. P.
774/2699	Yakallawelahena (reservation along footpath (abandoned) to Nawela)	0 1 6

and bounded as follows: on the north by T. P. 183,315, Newburgh estate (encroachment) claimed by Mr. G. Thomson; on the east by T. P. 165,754; on the south by Newburgh estate (encroachment) claimed by Mr. G. Thomson T. P. 183,315, Kurundugahamadepatana claimed by the Crown; on the west by Kurundugahamadepatana claimed by the Crown.



Scale of 8 Chains to an Inch.

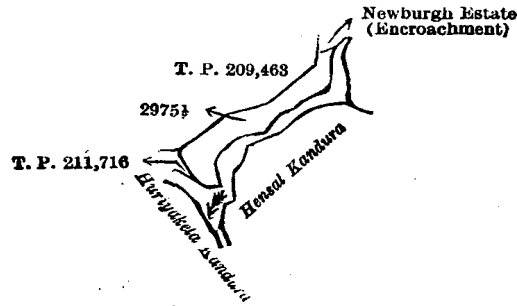
Surveyor-General's Office,
Colombo, November 17, 1916.

G. K. THORNHILL,
for Surveyor-General.

XXV.—Preliminary plan 2.

Lot.	Name of Land.	Extent, A. R. P.
2975½	Hensalkanduragawahena (stream reservation)	0 3 9

and bounded as follows: on the north by Newburgh estate (encroachment) claimed by Mr. G. Thomson; on the east by Hensalkandura; on the south by Hensalkandura, Huriyakelakandura; on the west by T. Ps. 211,716 and 209,463.



Scale of 8 Chains to an Inch.

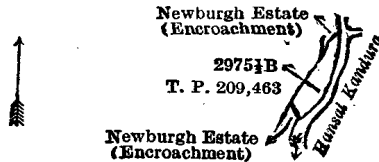
Surveyor-General's Office,
Colombo, November 17, 1916.

G. K. THORNHILL,
for Surveyor-General.

XXVI.—Preliminary plan 2.

Lot.	Name of Land.	Extent, A. R. P.
2975 1/2 B	Hansalkanduragawahena (stream reservation)	0 1 9

and bounded as follows: on the north by Newburgh estate (encroachment) claimed by Mr. G. Thomson; on the east by Hansalkandura; on the south by Newburgh estate (encroachment) claimed by Mr. G. Thomson; on the west by T. P. 209,463, Newburgh estate (encroachment) claimed by Mr. G. Thomson.



Scale of 8 Chains to an Inch.

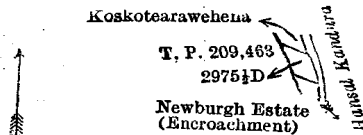
Surveyor-General's Office,
Colombo, November 17, 1916.

G. K. THORNHILL,
for Surveyor-General.

XXVII.—Preliminary plan 2.

Lot.	Name of Land.	Extent, A. R. P.
2975 1/2 D	Koskotearawehena	0 0 18

and bounded as follows: on the north by Koskotearawehena claimed by Nawela Weliarawe Malalkumburegedera Nainda and others; on the east by Hansalkandura; on the south by Newburgh estate (encroachment) claimed by Mr. G. Thomson; on the west by T. P. 209,463.



Scale of 8 Chains to an Inch.

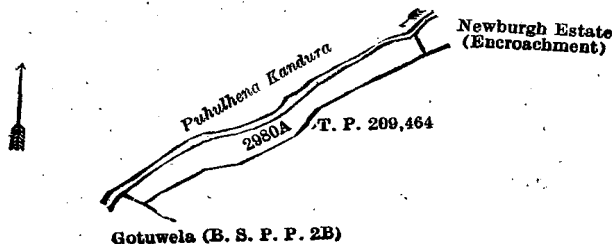
Surveyor-General's Office,
Colombo, November 17, 1916.

G. K. THORNHILL,
for Surveyor-General.

XXVIII.—Preliminary plan 2.

Lot.	Name of Land.	Extent, A. R. P.
2980A	Kurundugahamadekele (reservation for Puhulhenakandura)	1 1 15

and bounded as follows: on the north by Puhulhenakandura, Newburgh estate (encroachment) claimed by Mr. G. Thomson; on the east by Newburgh estate (encroachment) claimed by Mr. G. Thomson, T. P. 209,464; on the south by T. P. 209,464, the village limit of Gotuwela (B. S. P. P. 2B); on the west by Puhulhenakandura.



Scale of 8 Chains to an Inch.

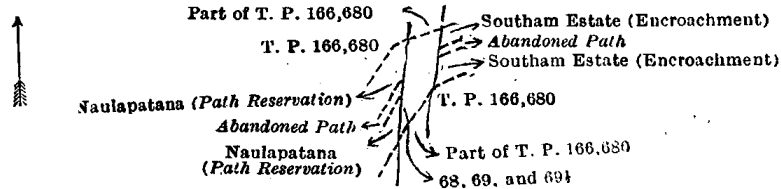
Surveyor-General's Office,
Colombo, November 17, 1916.

G. K. THORNHILL,
for Surveyor-General.

XXIX.—Preliminary plan 2.

Lot.	Name of Land.	Extent, A. R. P.
68	Naulapatana	0 0 1
69	Do.	0 0 2.25
69½	Abandoned path	0 0 0.50
		0 0 3.75

and bounded as follows : on the north by part of T. P. 166,680 ; on the east by Southam estate (encroachment) claimed by Demodera Tea Company, Southam estate (encroachment) claimed by Demodera Tea Company, T. P. 166,680 ; on the south by part of T. P. 166,680, since acquired by the Crown; on the west by Naulapatana (path reservation), T. P. 166,680.



Scale of 2 Chains to an Inch.


Surveyor-Genera's Office,
Colombo, November 17, 1916.

G. K. THORNHILL,
for Surveyor-General.

XXX.—Preliminary plan 2.

Lot.	Name of Land.	Extent, A. R. P.
29C1	Mahagodadeniya	0 2 35

and bounded as follows : on the north by Newburgh estate claimed by Mr. G. Thomson ; on the east by Hansalkandura ; on the south and west by Newburgh estate claimed by Mr. G. Thompson.



Scale of 8 Chains to an Inch.

Surveyor-General's Office,
Colombo, January 4, 1917.

A. H. G. DAWSON,
for Surveyor-General.

XXXI.—Preliminary plan 2A.

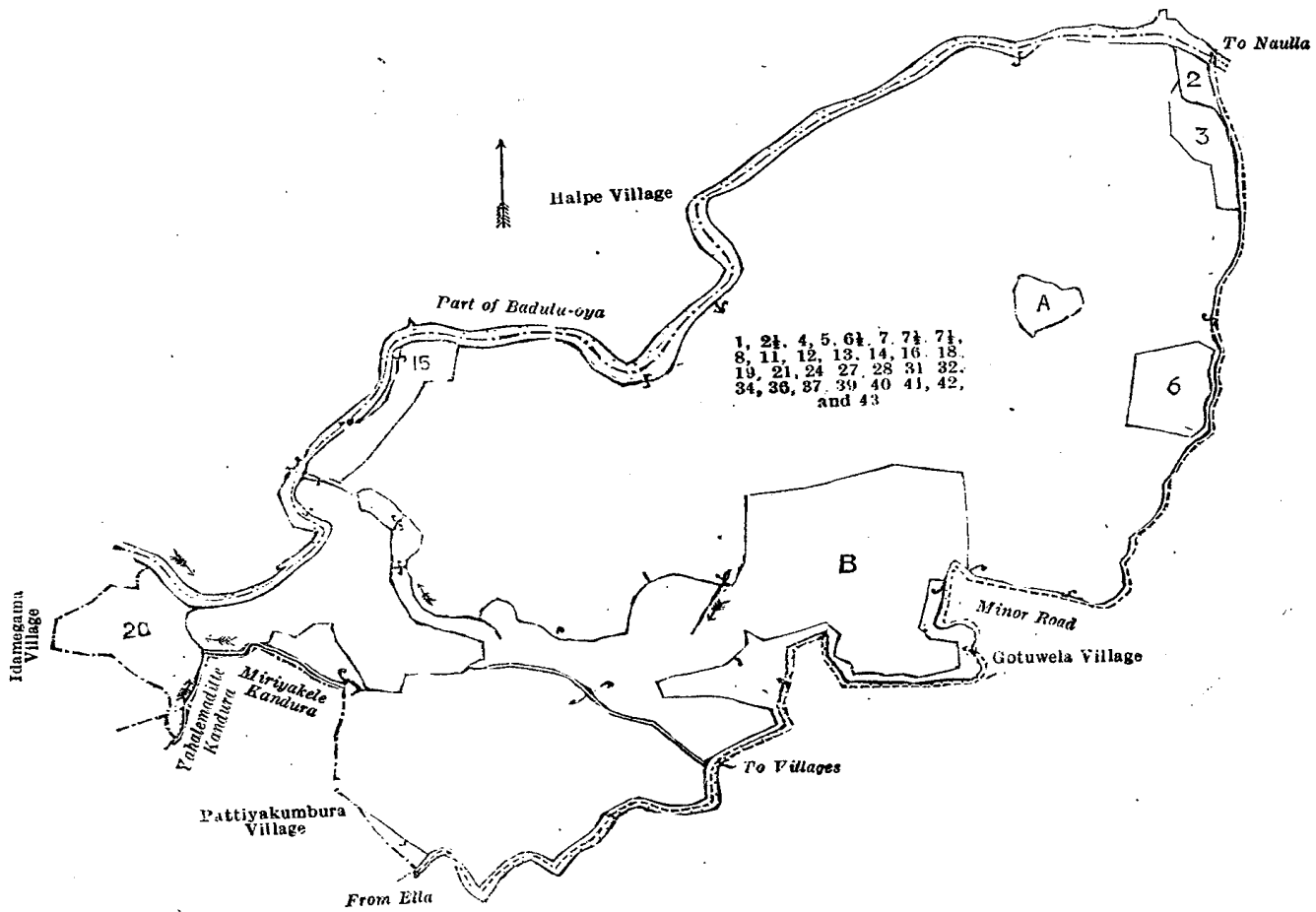
Lot.	Name of Land.	Extent, A. R. P.	Lot.	Name of Land.	Extent, A. R. P.
1	Thiruwaganodapatana	175 2 16	21	Miriyakelekandura (stream)	0 1 6
2½	Galpottakumbure-ela	0 0 4	24	Gansabhawa para (footpath)	0 0 37
4	Kosmadillepatana (reservation for road)	0 0 28	27	Wewabeddekandura (stream)	0 0 6
5	Do. (do.)	0 0 27	28	Wewabeddekele (forest)	5 1 26
6½	Do. (do.)	0 0 20	31	Kattakitulgammanekele (forest)	0 2 37
7	Wekadagalakandura (stream)	0 0 30	32	Kattakitulgommanekandura (stream)	0 0 15
7½	Do. (do.)	0 0 7	34	Boragollepatana (reservation for road)	3 1 10
7¾	Dola (do.)	0 0 4	36	Miriyakele	3 1 20
8	Wekadagalakumbura	0 1 27	37	Do. (reservation and path)	0 1 25
11	Wekadagalahena	1 0 2	39	Do.	0 3 0
12	Keliwalanellekele (forest)	3 1 29	40	Do. (reservation for road)	1 2 13
13	Keliwalanellekandura (stream)	0 0 26	41	Minor road	4 1 6
14	Part of Badulu-oya (do.)	6 2 3	42	Thiruwaganode-ela	0 0 21
16	Thiruwaganodekandura (do.)	0 0 9	43	Yahalemadittekandura (stream)	0 0 7
18	Miriyakele	10 2 17			
19	Do.	4 3 0			223 3 38

and bounded as follows : on the north by part of Badulu-oya (the village limit of Halpe); on the east by the road from Ella to Naulla ; on the south by the road from Ella to Naulla, the village limit of Pattiyakumbura (Miriyakelekandura), (Yahalemadittakandura) ; on the west by the village limit of Idamegama, part of Badulu-oya (the village limit of Halpe).

NOTE.—The following lots lying within the above boundaries are excluded from this notice and their aggregate acreage of 99 acres and 22 perches is not included in the acreage of 223 acres 3-roods and 38 perches given above :—

Preliminary Plan 2A.

Lot.	Name of Land.	Extent, A. R. P.	Lot.	Name of Land.	Extent, A. R. P.
2	Galpottakumbura	1 1 0	B 26	Thiruwaganodekamata (threshing-floor)	0 0 17
3	Do.	2 3 1	B 29	Thiruwaganodekumbura T. P. 130,706	0 2 1
6	Kosmadillewatta T. Ps. 276,968 and 258,463	4 1 25	B 30	Thiruwaganodepatana	2 1 5
A 9	Wekadagalakumbura	1 2 38	B 33	Boragollepatana T. Ps. 160,115 and 176,712	23 2 36
A 10	Wekadagalakumburekamatha (threshing-floor)	0 0 14	B 35	Miriyakele	3 0 7
15	Thiruwaganodepatana T. Ps. 221,620 and 117,242	4 2 18	B 38	Miriyakele T. Ps. 131,062, 59,742, 59,743, and 59,744	40 3 13
B 17	Thiruwaganodekumbura T. P. 213,579	0 2 35	B 44	Thiruwaganodekumbura	0 1 1
20	Mahawela	6 2 0	B 45	Do.	0 1 20
B 22	Galpitagodewatta	1 0 10	B 46	Miriyakelewatta	0 3 33
B 23	Do.	0 2 29			
B 25	Thiruwaganodekumbura	3 0 39			99 0 22



Scale of 16 Chains to an Inch.

Surveyor-General's Office,
Colombo, September 6, 1916.

G. K. THORNHILL,
for Surveyor-General.

XXXII.—Preliminary plan 2B.

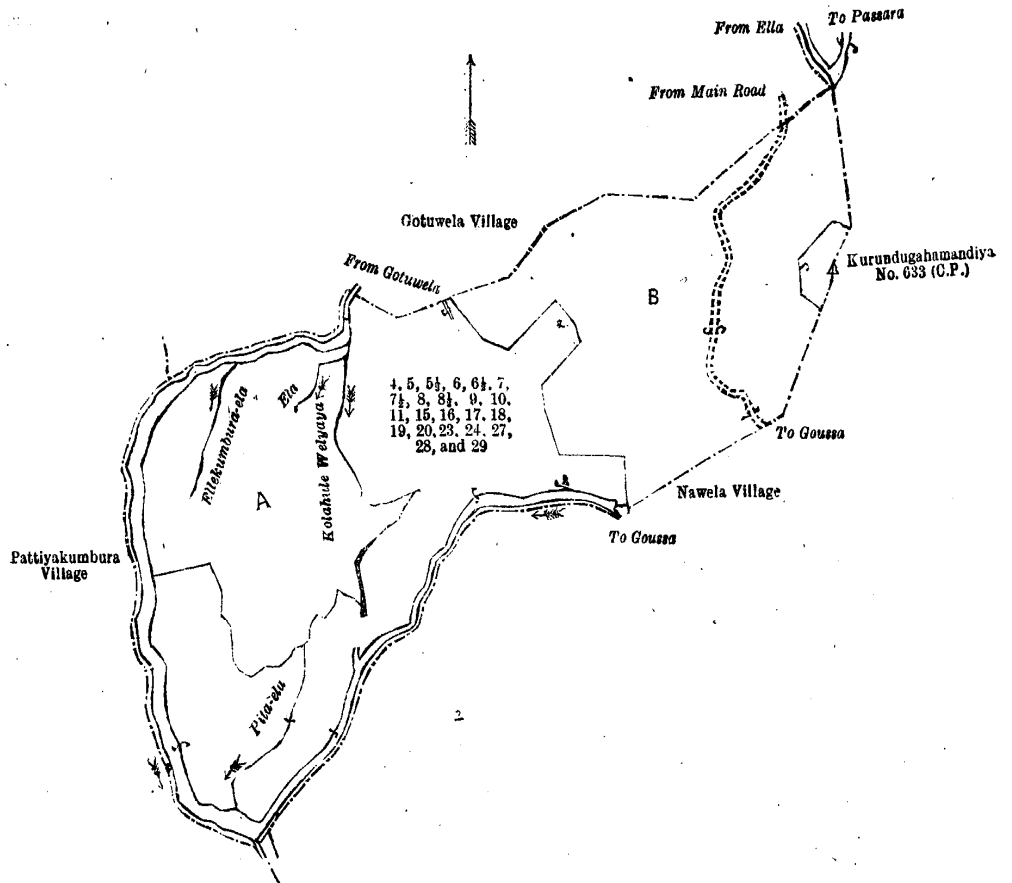
Lot.	Name of Land.	Extent, A. R. P.	Lot.	Name of Land.	Extent, A. R. P.
4 ..	Bulatwelkotuwehena	0 2 5	15 ..	Galbissekela (forest) ..	0 2 18
5 ..	Kurundugahamade <i>alias</i> Galbissepata	1 3 17	16 ..	Kurundugahamade <i>alias</i> Galbissepata	0 1 15
5 1/2 ..	Kurundugahamade <i>alias</i> Galbissepata (reservation for Puhulhenekandura)	0 1 27	17 ..	Galbissekela (forest) ..	1 2 7
6 ..	Kurundugahamada <i>alias</i> Galbissepata (reservation for Gansabhawa road) ..	0 0 13	18 ..	Henepalayarawehena <i>alias</i> Pillearawehena	2 0 7
6 1/2 ..	Kurundugahamade <i>alias</i> Galbissepata (reservation for Gansabhawa road) ..	0 0 15	19 ..	Henepalayarawehena	0 1 20
7 ..	Gansabhawa road ..	0 0 8	20 ..	Millagahatennehena ..	1 2 0
7 1/2 ..	Do. ..	0 0 10	23 ..	Alawatugodapatana ..	2 1 4
8 ..	Kurundugahamade <i>alias</i> Galbissepata (reservation for Gansabhawa road) ..	0 0 16	24 ..	Koratuwekumburehena	4 2 4
8 1/2 ..	Kurundugahamade <i>alias</i> Galbissepata (reservation for Gansabhawa road) ..	0 0 17	27 ..	Kolahulekandura and Puhulhenekandura (streams)	2 2 17
9 ..	Galbissekela (forest) ..	0 1 32	28 ..	Ellekumbure-ela (stream) (irrigation channel)	0 0 6
10 ..	Do. (do.) ..	0 2 2	29 ..	Kolahulawelyaya-ela (irrigation channel)	0 0 5
11 ..	Kurundugahamade <i>alias</i> Galbissepata (reservation for Kurundugahamandiya trig station No. 633)	0 2 6			20 2 31

and bounded as follows: on the north by Ellekumbure-ela (the village limit of Gotuwela), the village limit of Gotuwela; on the east by the village limit of Nawela (Kurundugahamandiya trig station No. 633 C. P.); on the south by the village limit of Nawela; on the west by Ellekumbure-ela, the village limit of Pattiyakumbura.

NOTE.—The following lots lying within the above-mentioned boundaries are excluded from this notice, and their aggregate acreage of 28 acres 2 roods 15 perches is not included in the acreage of 28 acres 2 roods 31 perches given above:—

Preliminary plan 2B.

Lot.	Name of Land.	Extent, A. R. P.	Lot.	Name of Land.	Extent, A. R. P.
A 1 ..	Ellekumburehena ..	0 2 8	A 26 ..	Ellekumbura ..	0 3 17
A 2 ..	Ellehena ..	0 2 39	B 12 ..	Kurundugahamade <i>alias</i> Galbissepata	16 1 36
A 3 ..	Bulatwelkotuwekumbura (T. P. 229,850)	0 2 12	B 13 ..	Newburgh estate ..	0 0 28
A 21 ..	Aswedduma, Mailagahakumbura, &c.	7 1 30	B 14 ..	Do. (T. P. 226,752)	0 1 33
A 22 ..	Henepalayarawehena	0 0 19			
A 25 ..	Bittarapolekumbura	1 0 33			28 2 15



Scale of 8 Chains to an Inch.

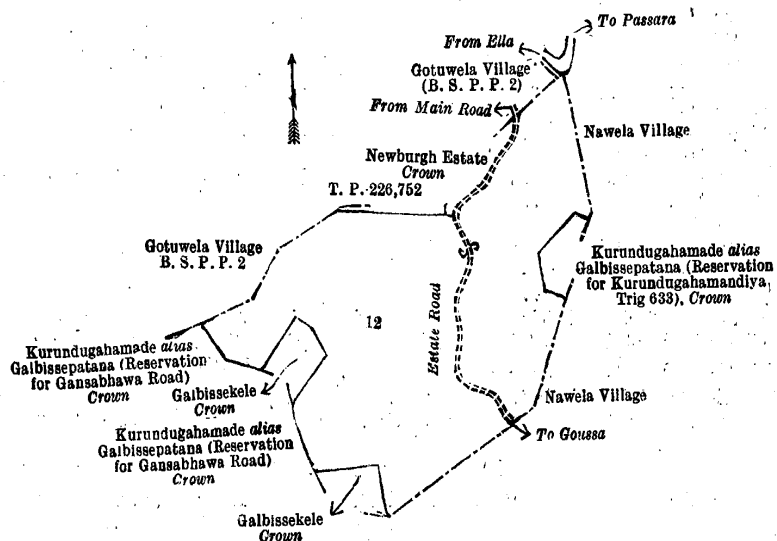
Surveyor-General's Office,
Colombo, September 6, 1916.

G. K. THORNHILL,
for Surveyor-General.

XXXIII.—Preliminary plan 2B.

Lot.	Name of Land.	Extent, A. R. P.
12	Kurundugahamade <i>alias</i> Galbissepatana	16 1 36

and bounded as follows: on the north by the village limit of Gotuwela (B. S. P. P. 2), T. P. 226,752, Newburgh estate belonging to the Crown, estate road from main road to Goussa, the village limit of Gotuwela (B. S. P. P. 2), road from Ella to Passara; on the east by the village limit of Nawela, Kurundugahamada *alias* Galbissapatana (reservation for Kurundugahamandiya trig station No. 633) belonging to the Crown, the village limit of Nawela; on the south by the village limit of Nawela, Galbissekele belonging to the Crown; on the west by Kurundugahamade *alias* Galbissepatana (reservation for Gansabhawa road) belonging to the Crown, Galbissekele belonging to the Crown, Kurundugahamade *alias* Galbissapatana (reservation for Gansabhawa road) belonging to the Crown.



Scale of 8 Chains to an Inch.

Surveyor-General's Office,
Colombo, January 4, 1917.

A. H. G. DAWSON,
for Surveyor-General.

Uva S. O. 9—1917.

Kegalla Notice No. 6,430.

Notice under "The Waste Lands Ordinances of 1897, 1899, 1900, and 1903."

TAKE notice that unless within three months from July 6, 1917, the persons, if any, who claim any interest in the lands hereinafter mentioned or in any one or more of such lands or to some interest therein make claim in person or in writing to the said lands or any of them or to some interest therein to T. G. Willett, Esq., Special Officer appointed under section 28 of "The Waste Lands Ordinances of 1897, 1899, 1900, and 1903," at his office at Colombo :

Such Special Officer, in pursuance of the powers vested in him by the said Ordinances, will declare by writing under his hand that the said lands, or such of them as to which no claim has been made, are the property of the Crown.

T. G. WILLETT,
Special Officer.

Description of the Lands referred to.

The following lots situated in the village of Yatiwaldeniya, in the Galboda korale of the Kegalla District, in the Province of Sabaragamuwa, as described in the annexed diagram :—

Preliminary plan 167.

Lot.	Name of Land.	Extent, A. R. P.	Lot.	Name of Land.	Extent, A. R. P.
7 ..	Kalaotuawahena 1 0 8	34 ..	Railway line 2 3 4
8 ..	Do. 1 2 27	37 ..	Linekotuwa (railway reserve) 0 3 18
15 ..	Galgodawattihena (railway reserve) 0 1 12	40 ..	Bangalawawattihena (do.) 0 0 34
16 ..	Galgodahena 0 1 38	42 ..	Pansalwattihena (do.) 0 2 7
17 ..	Do. 1 0 12	43 ..	Serugahamulatenna (do.) 0 1 5
18 ..	Panwattihena (railway reserve) 0 1 32	44 ..	Kalaotuawahena (do.) 0 1 38
24 ..	Kanamiyagalihena (do.) 0 1 29	56 ..	Serugahamulatenna 0 2 22
25 ..	Kambarangasgodahena (do.) 0 2 20			
26 ..	Do. 1 0 21			
29 ..	Do. (railway reserve) 0 0 23			13 0 30

and bounded as follows : on the north by Labugalawatta claimed by Muhandiragedera Ranhamy and another (railway reserve), the Maladola, Kudugalahena claimed by Hennakagedera Kiri Banda and others, Kalaotuawahena claimed by Vahumpurayalage Pincha and others, Davidlagewatta claimed by Gonagalayalagedera Jothiya and others, ditto (railway reserve), Bogahamulawatta (railway reserve) claimed by Muhandiragedera Mudiyanse and others, Bogahamulawatta claimed by Pahalagedera Siyatu and others, Galgodawatta claimed by Wattawadage Tikiri Appu, Galgodahena claimed by Pahalagedera Pinchirala and others, Galgodahena claimed by Kooruwagedera Kirihamy and others, the Maladola, Kanamiyagalihena claimed by Pahalagedera Mudiyanse of Yatiwaldeniya, the Maladola, Kanamiyagalihena claimed by Pahalagedera Mudiyanse of Yatiwaldeniya, the Gansabhawa road, Kanamiyagalihena claimed by Pahalagedera Mudiyanse of Yatiwaldeniya, Kambarangasgodawatta claimed by Jayakodi Arachchilage Kirihamy and others, ditto claimed by Henakgedera Mudalihamy, Kambarangasgodahena (railway reserve) claimed by Wahumpurayalage Kiri Hapuwa and another, Galkotuawattihena (railway reserve) claimed by Kuruwe Vidanelage Tikiri Menika and others ; on the east by the village limit of Henepola ; on the south by Galanagawawatta claimed by Kuruwe Vidanelage Kirihamy (railway reserve), the Maladola, Wattedeniyekumbura *alias* Gallenagawakumbura (railway reserve) claimed by Kuruwe Vidanelage Punchirala and others, Kambarangasgodahena claimed by Kuruwe Vidanelage Kirihamy and others, Kambarangasgodawatta (railway reserve) claimed by Bandirala and others, Hitinawatta claimed by Henakagedera Bandirala and another, the Maladola, Bangalawewatta claimed by Wiyannelage Kiri Hatana, Kandadeniya-aswedduma claimed by Pahalagedera Siyatu and others (railway reserve), Pansalwattihena claimed by Yapa Mudiyanse Mudiyanse (trustee of Gangoda Pansala), Kandadeniyakumbura claimed by Wahumpurayalage Ukku, Kandekumburepillewa claimed by Tumpnayage Appuhamy, Kalaotuawahena claimed by Wahumpurayalage Sanda, the Maladola, Dematagollehena (railway reserve) claimed by Wahumpurayalage Ukku, Dematagollewatta claimed by Wahumpurayalage Sanda and another (railway reserve), Deniyawatta (railway reserve) claimed by Kehelpannalaralalage Dingiri Banda and another, Udahawatta claimed by Muhandiragedera Ranhamy and another (railway reserve) ; on the west by the village limit of Elugalla.

[For Diagram see page 1124.]

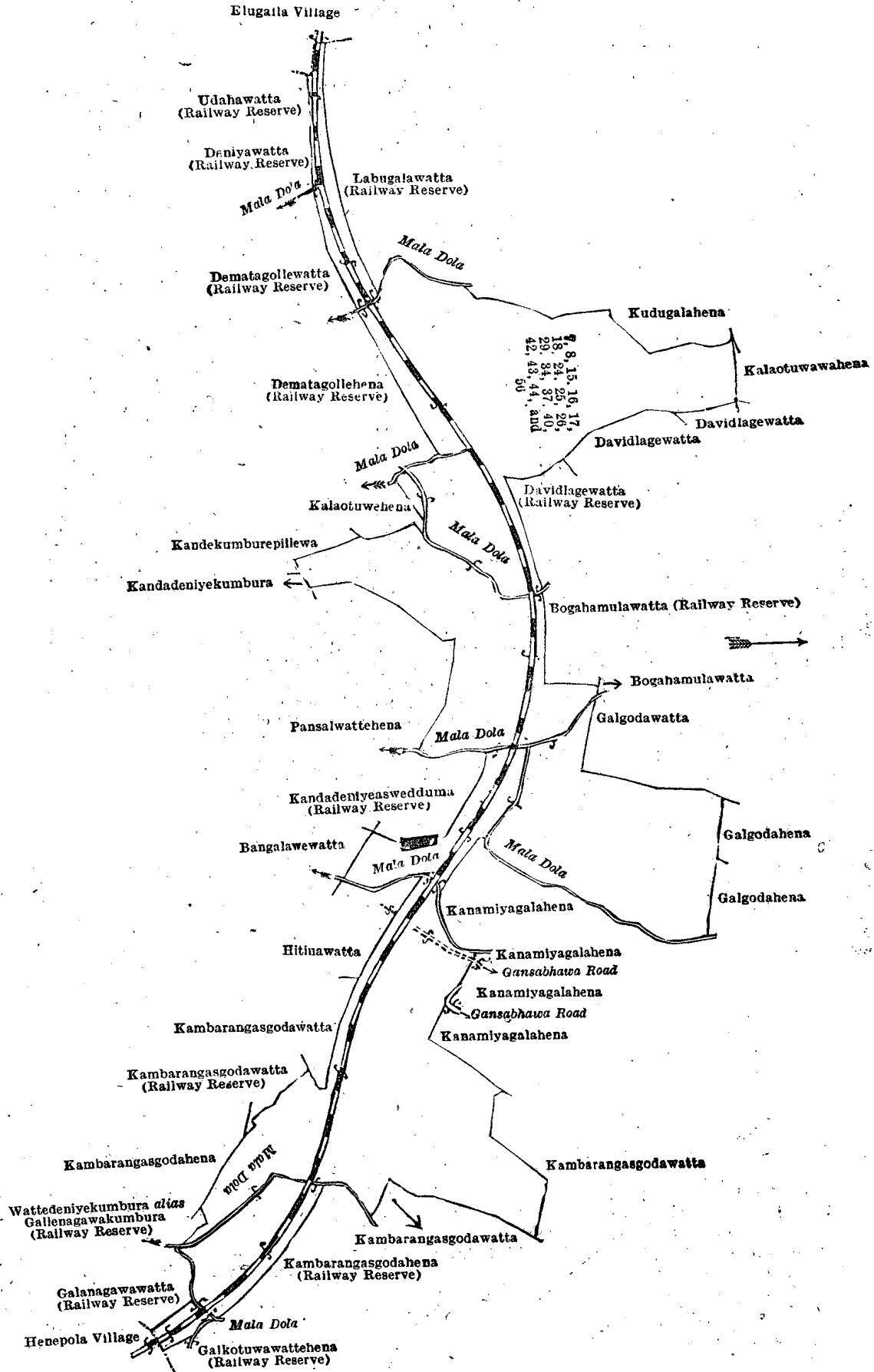
FINAL ORDERS.

Order under Section 4, Sub-section (1), of "The Waste Lands Ordinances of 1897, 1899, 1900, and 1903," declaring Land to be Crown Property.

In the matter of the land commonly called or known as Kekunagahagodakele, situate in the village of Weralupe, in the Uda pattu of the Kuruwiti korale of the Ratnapura District, in the Province of Sabaragamuwa, and of "The Waste Lands Ordinances of 1897, 1899, 1900, and 1903."

WHEREAS in pursuance of section 1 of the said Ordinances it was duly notified on the 28th day of July, 1916, that if no claim to the land commonly called or known as Kekunagahagodakele, situate in the village of Weralupe, in the Uda pattu of the Kuruwiti korale, in the Ratnapura District, in the Province of Sabaragamuwa, containing in extent 27 acres 1 rood and 19 perches, and shown as lot 1167 in preliminary plan 2,412 as described in the annexed diagram, was made to the Government Agent of the Province of Sabaragamuwa, within the period of three months from the date specified in such notice, such land would be deemed the property of the Crown, and dealt with on account of the Crown (*vide* Notice No. 5,925) :

And whereas (1) P. B. Muttettuwegama of Dumbara, (2) Madduma Banda Muttettuwegama of Dammulla, and (3) Tikiri Banda Doloswala of Doloswala made claim thereto, and whereas the said claimants have withdrawn their claims to the said land, I, Baxandall Constantine, Government Agent of the Province of Sabaragamuwa, under and by virtue of the powers vested in me in that behalf by section 4 of the said Ordinances, do hereby on this 3rd day of April, 1917, order and declare, under section 4, sub-section (1), of the said Ordinances, that the said land, as more fully described herein below, is the property of the Crown.



Surveyor-General's Office,
Colombo, September 30, 1916.

Scale of 4 Chains to an Inch.

G. K. THORNHILL,
for Surveyor-General.

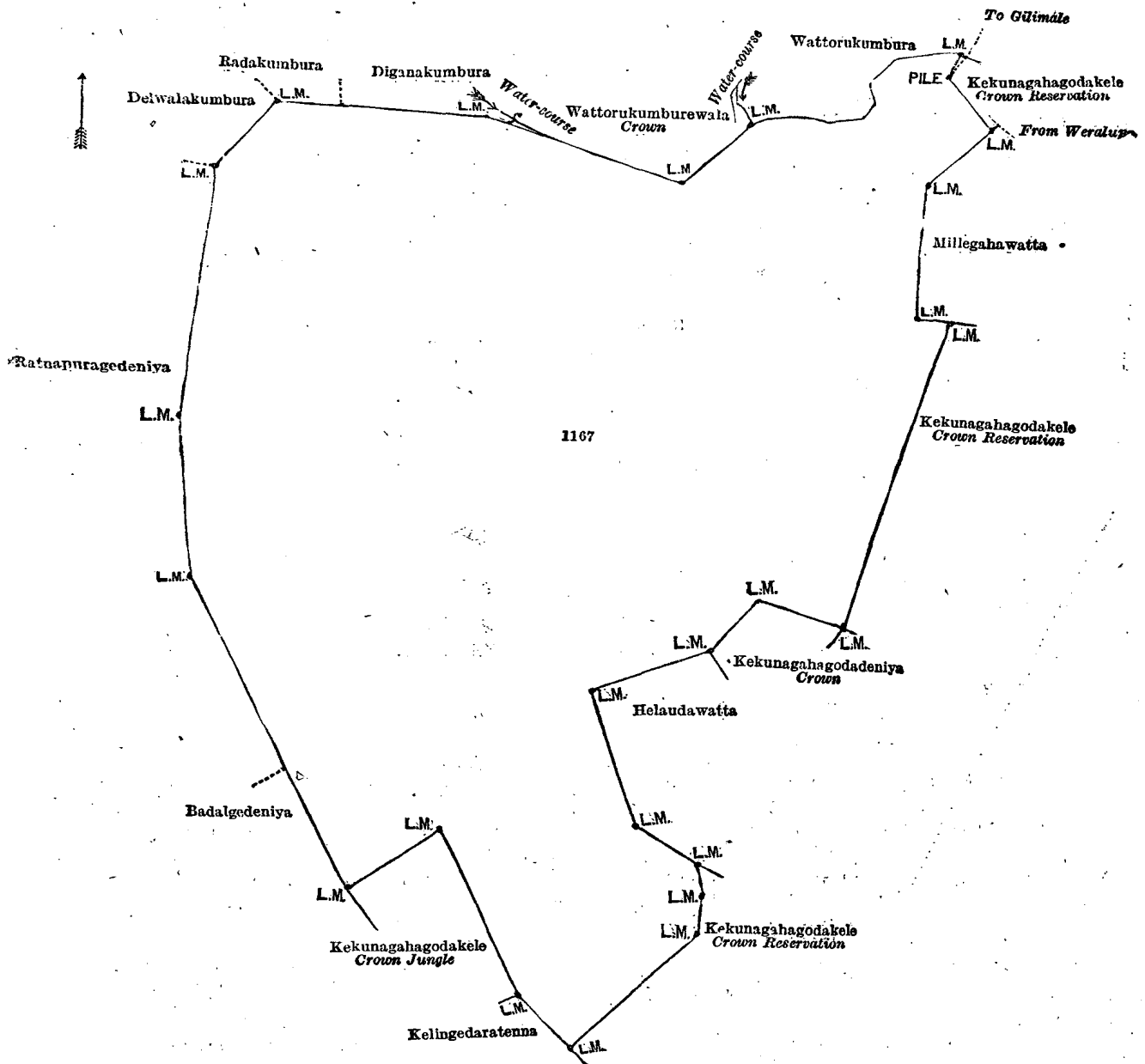
Description of the Land referred to.

The following lot situated in the village of Weralupe, in the Uda pattu of Kuruwiti korale, in the Ratnapura District, of the Province of Sabaragamuwa, as described in the annexed diagram :—

Preliminary plan 2,412.

Lot.	Name of Land.	Extent, A. R. P.
1167	Kekunagahagodakele	27 1 19

and bounded as follows : on the north by Radakumbura claimed by M. Rattranhamy and others, Diganakumbura claimed by the heirs of Maddumahamy Mohottala, water-course, Watorukumburewala, Crown, and Watorukumbura claimed by H. A. Punchi Appuhamy ; on the east by Kekunagahagodakele, Crown reservation, Millagahawatta claimed by M. Siribohamy and others, Kekunagahagodakele, Crown reservation, Kekunagahagodadeniya, Crown land, Helaudawatta claimed by H. Charlis, and Kekunagahagodakele, Crown reservation ; on the south by Kekunagahagodakele, Crown reservation, Kelingedaratenna claimed by D. D. Wanaguru, and Kekunagahagodakele, Crown jungle ; and on the west by Badalgedeniya claimed by D. D. A. Wanaguru, Ratnapuragedeniya claimed by Don James Weerakoon and others, and Delwalakumbura claimed by T. Mudalihamy.



Surveyor-General's Office,
Colombo, March 27, 1916.

Scale of 4 Chains to an Inch.

C. R. LUNDIE,
for Surveyor-General.

April 3, 1917.

B. CONSTANTINE,
Government Agent.

Kurunegala S. O. No. 1,769.**Order under Section 4, Sub-section (1), of "The Waste Lands Ordinances of 1897, 1899, 1900, and 1903," declaring Land to be Crown Property.**

In the matter of the land commonly called or known as Kohanawelepillewa, situate in the village of Moragolla, in the Mahagalboda Egoda korale of the Hiriyala hatpattu of the Kurunegala District, in the North-Western Province, and of "The Waste Lands Ordinances of 1897, 1899, 1900, and 1903."

WHEREAS in pursuance of section 1 of the said Ordinances it was duly notified on the 9th day of May, 1913, that if no claim to the land commonly called or known as Kohanawelepillewa, situate in the village of Moragolla, in the Mahagalboda Egoda korale of the Hiriyala hatpattu of the Kurunegala District, in the North-Western Province, containing in extent 1 acre 1 rood and 5 perches, and shown as lot U 1057 in preliminary plan 2,038 and in the annexed diagram, was made to John Murray Davies, Special Officer appointed under section 28 of the said Ordinances, within the period of three months from the date specified in such notice, such land would be declared the property of Crown, and dealt with on account of the Crown (*vide* Notice No. 4,858) :

And whereas (1) Sri Narayana Bamuni Mudiyansele Dingiri Banda and (2) ditto Menikrala made claim thereto, and whereas the said claimants have withdrawn their claims to the said land, I, John Murray Davies, Special Officer appointed under section 28 of the said Ordinances, under and by virtue of the powers vested in me in that behalf by section 4 of the said Ordinances, do hereby, on this 7th day of May, 1917, order and declare under section 4, sub-section (1), of the said Ordinances, that the said land, as more fully described herein below, is the property of the Crown.

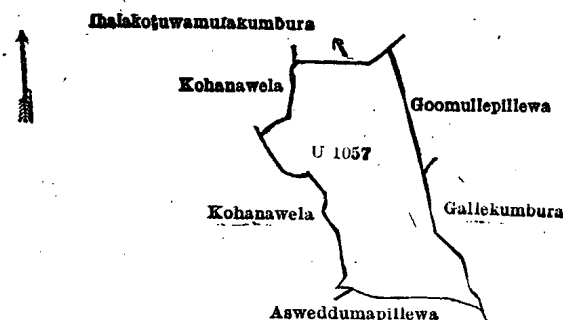
Description of the Lands referred to.

The following lot situated in the village of Moragolla, in the Mahagalboda Egoda korale of the Hiriyala hatpattu of the Kurunegala District, in the North-Western Province, as described in the annexed diagram :—

Preliminary plan 2,038.

Lot.	Name of Land.	Extent, A. R. P.
U 1057	Kohanawelepillewa	1 1 5

and bounded as follows : on the north by Ihalakotuwwamulakumbura claimed by Punchirala Vedarallage Kalu Banda and others ; on the east by Goomullepillewa sold by the Crown, Gallekumbura sold by the Crown ; on the south by Asweddumapillewa sold by the Crown ; Kohanawela claimed by Atamanirallage Kiri Banda and another ; on the west by Kohanawela claimed by Atamanirallage Kiri Banda and another.



Surveyor-General's Office,
Colombo, February 27, 1917.

Scale of 4 Chains to an Inch.

A. H. G. DAWSON,
for Surveyor-General.

May 7, 1917. J. M. DAVIES,
Special Officer.

Kurunegala S. O. No. 1,770.**Order under Section 2 of "The Waste Lands Ordinances of 1897, 1899, 1900, and 1903," declaring Lands to be Crown Property.**

In the matter of the lands commonly called or known as Veralugollamukalana, road, and Pita-ela (part), situate in the village of Ihala Elampola, in Udukaha korale west of the Dambadeni hatpattu of the Kurunegala District, in the North-Western Province, and of "The Waste Lands Ordinances of 1897, 1899, 1900, and 1903."

THE notice required by section 1 of "The Waste Lands Ordinances of 1897, 1899, 1900, and 1903," having been duly published in manner prescribed by that section in respect of the above-named lands (*vide* Notice No. 6,093), and no claim having been made to the said lands or to any interest therein within the period of three months from the date specified in the said notice, I, Norman Albert Hampton, Special Officer appointed under section 28 of the said Ordinances, under and by virtue of the powers vested in me in that behalf by section 2 of the said Ordinances, do hereby, on this 28th day of April, 1917, order and declare that the said lands, as more fully described herein below, situate in the village of Ihala Elampola, in the Udukaha korale west of the Dambadeni hatpattu of the Kurunegala District, in the North-Western Province, and shown as lots 7, 13, and 15 in preliminary plan 567 and in the annexed diagrams, and containing in extent 33 acres and 9 perches, are the property of the Crown.

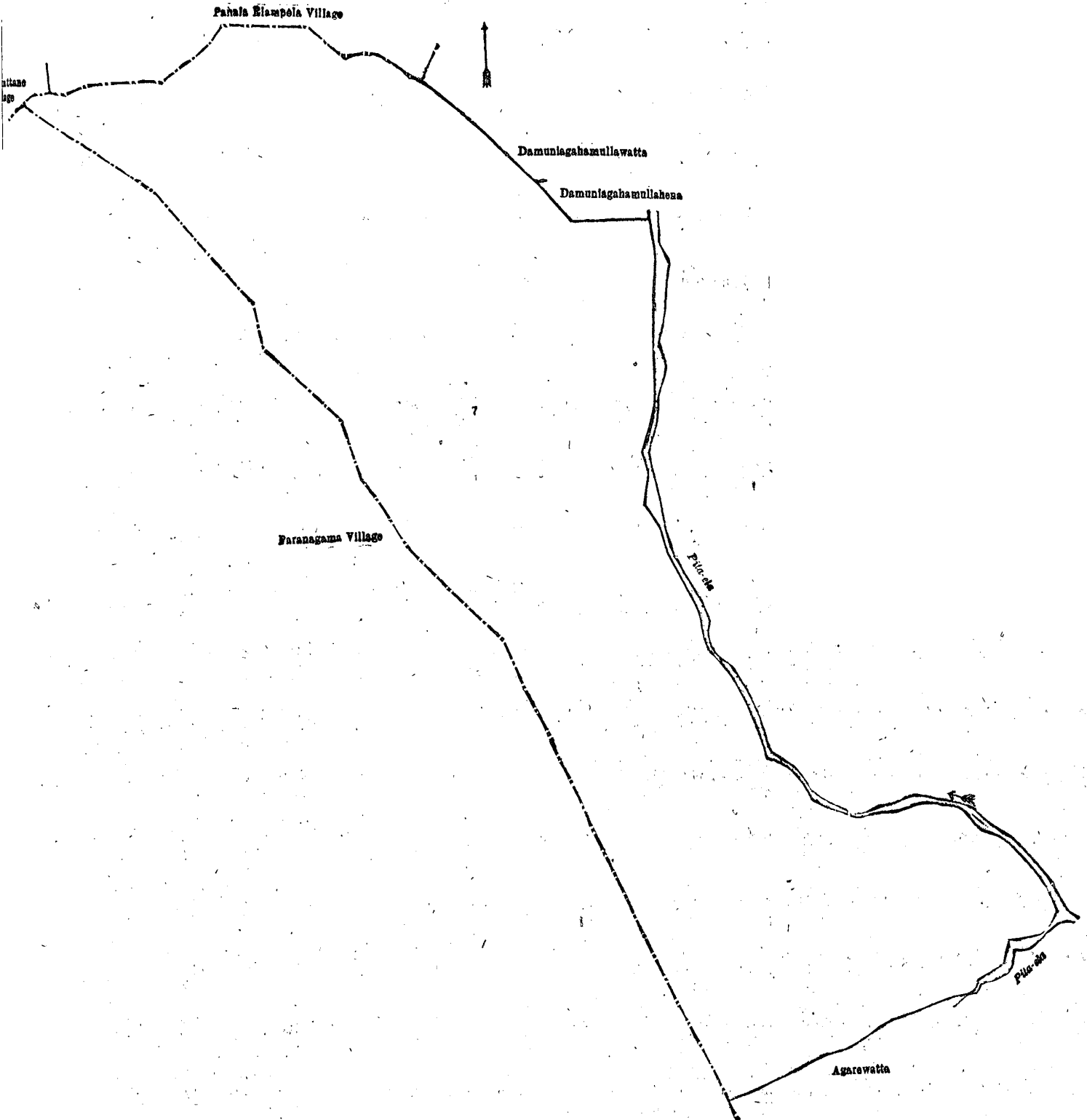
Description of the Lands referred to.

The following lots situated in the village of Ihala Elampola, in the Udukaha korale west of the Dambadeni hatpattu of the Kurunegala District, in the North-Western Province, as described in the annexed diagrams :—

I.—Preliminary plan 567.

Lot.	Name of Land.	Extent, A. R. P.
7	Veralugollamukalana	31 0 0

and bounded as follows : on the north by the village limit of Rukattana, the village limit of Pahala Elampola, Damini-gahamulawatta claimed by Karuna Padige Siriya and others, Damuniagahamulahena claimed by Karuna Padige Siriya ; on the east by Pita-ela ; on the south by Pita-ela, Agarewatta claimed by Weeratunge Arachchige Salastinu Saram ; on the west by the village limit of Paranagama.



Surveyor-General's Office,
Colombo, July 23, 1916.

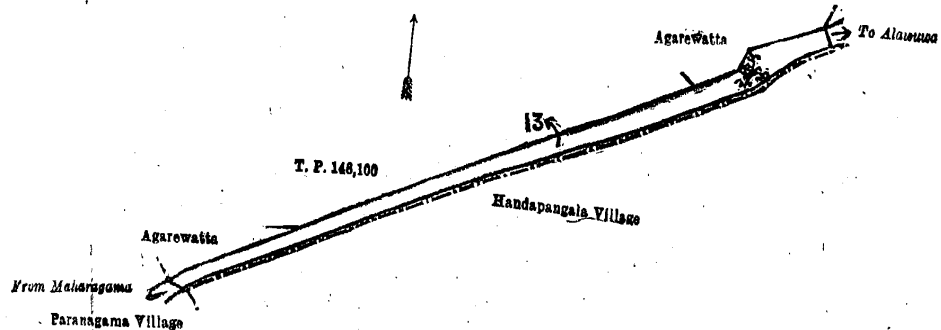
Scale of 4 Chains to an Inch.

G. K. THORNHILL,
for Surveyor-General.

II.—Preliminary plan 567.

Lot.	Name of Land.	Extent, A. R. P.
13	Road	0 3 7

and bounded as follows : on the north by Agarewatta claimed by Weeratunge Arachchige Salastinu Saram, T. P. 148,100, Agarewatta claimed by Weeratunge Arachchige Salastinu Saram ; on the east by a road from Alawuwa ; on the south by the village limit of Handapangala ; on the west by the village limit of Parangama, a road from Maharagama,



Surveyor-General's Office,
Colombo, July 28, 1916.

Scale of 4 Chains to an Inch.

G. K. THORNHILL,
for Surveyor-General.

III.—Preliminary plan 567.

Lot.	Name of Land.	Extent, A. R. P.
15	Hita-ela (part)	1 1 2

and bounded as follows : on the north by the village limit of Pahala Elampola (part of Pita-ela) ; on the east by the village limit of Millagaspitiya, Gederagawakumbura claimed by George P. Wiraratna of Borella, Agaredeniya claimed by Tanamuni Rajapakse Denois Silva and another, Puwakgollekumbura, Talgahamulakumbura claimed by S. M. R. Denois Silva, Bastian Silva, Agarewatta claimed by Weeratunge Arachchige Salastinu Saram ; on the south by T. P. 148,100 ; on the west by Veralgollemukalana claimed by the Crown, Damuniagahamullahena claimed by Karuna Padige Siriya, Damuniagahamullawatta claimed by Karuna Padige Siriya and another, part of Pita-ela.

[For Diagram see page 1129.]

Kurunegala S. O. No. 1,771.

Order under Section 4, Sub-section (1), of "The Waste Lands Ordinances of 1897, 1899, 1900, and 1903,"
declaring Land to be Crown Property.

In the matter of the land commonly called or known as Ritigadagalkanda (rock), situate in the village of Abbowa, in the Udukaha korale south of the Dambadeni hatpattu of the Kurunegala District, in the North-Western Province, and of "The Waste Lands Ordinances of 1897, 1899, 1900, and 1903."

WHEREAS in pursuance of section 1 of the said Ordinances it was duly declared and notified on the 26th day of March, 1915, that if no claim to the land commonly called or known as Ritigadagalkanda (rock), situate in the village of Abbowa, in the Udukaha korale south of the Dambadeni hatpattu of the Kurunegala District, in the North-Western Province, containing in extent 6 acres 3 roods and 10 perches, and shown as lot 21 in preliminary plan 479 and in the annexed diagram, was made to Norman Albert Hampton, Special Officer appointed under section 28 of the said Ordinances, within the period of three months from the date specified in the said notice, such land would be declared to be the property of the Crown, and dealt with on account of the Crown (*vide* Notice No. 5,532) :

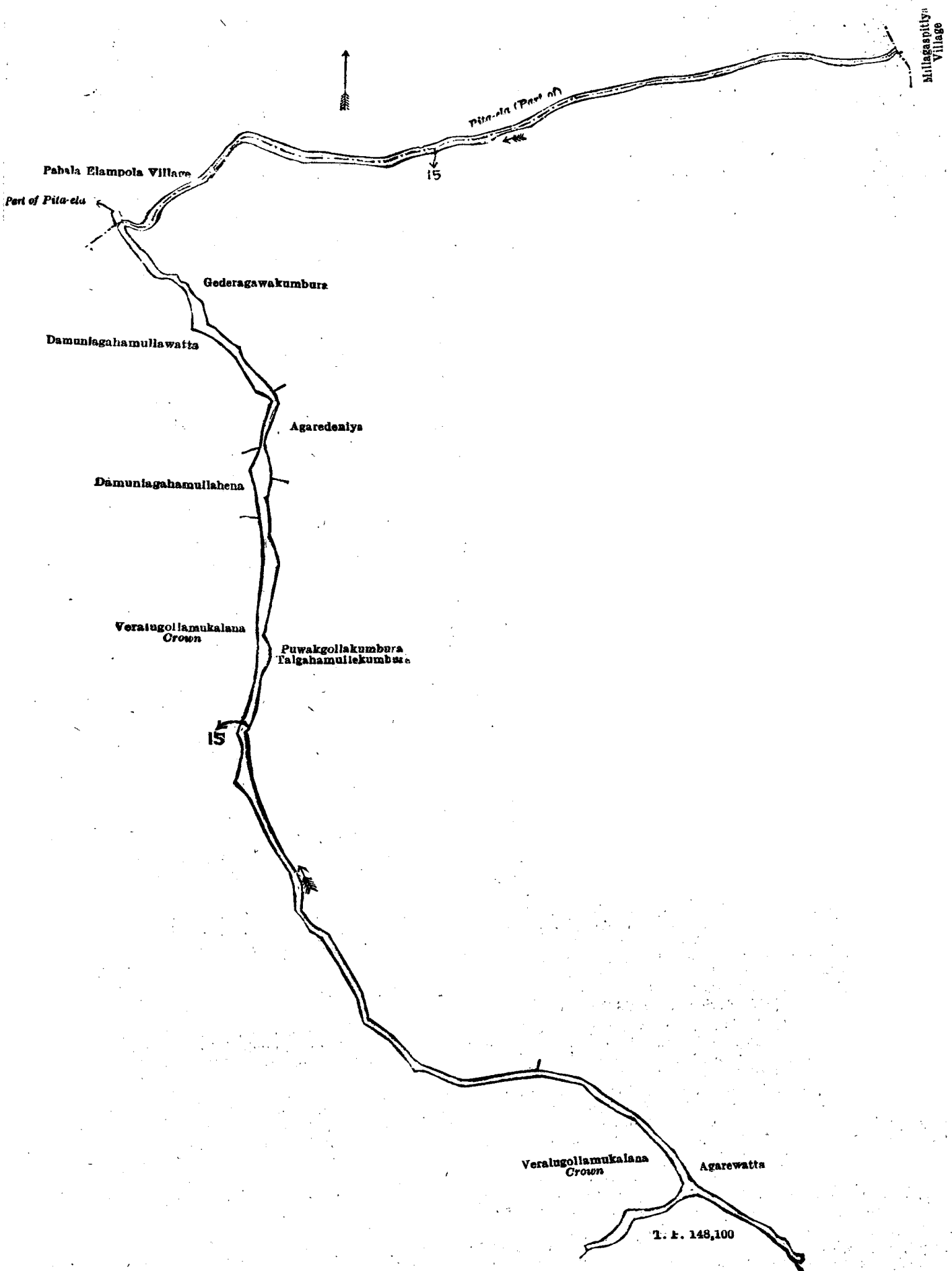
And whereas (1) Ilandarapedige Horatala, (2) ditto Pula, (3) ditto Samara made claim thereto, and John Murray Davies, Special Officer appointed under section 28 of the said Ordinances, made due inquiry into such claim, and whereas the said 2nd and 3rd claimants came to an agreement dated the 15th day of November, 1916, whereby, in consideration of being declared the purchasers of $\frac{1}{2}$ an acre more or less of the said lot 21 upon payment, on or before the 14th day of February, 1917, to the Government Agent at Kurunegala, of a sum of Rs. 16, they withdrew their claims to the remainder of the said lot 21 ; and whereas the said 1st claimant came to an agreement in writing dated the 14th day of November, 1916, whereby in consideration of (a) his being declared the purchaser of $\frac{1}{2}$ of an acre more or less of the said lot 21 upon payment, on or before the 14th day of February, 1917, to the Government Agent at Kurunegala, of a sum of Rs. 8, and (b) Ilandarapedige Abaddu being declared the purchaser along with Ilandarapedige Pini and Ilandarapedige Bilindu of $\frac{1}{2}$ an acre more or less of the said lot 21 upon payment, on or before the 14th day of February, 1917, to the Government Agent at Kurunegala, of a sum of Rs. 8, he withdrew his claim to the remainder of the said lot 21 ; and whereas it was further agreed that in default of such payments the claims of the said claimants to the said portions of land in respect of which the said payments were to be made should also be considered to have been withdrawn, and the said portions of land should be declared to be the property of the Crown ; and whereas the said 1st, 2nd, and 3rd claimants have failed to make the said payments by the due date, I, Norman Albert Hampton, the aforesaid Special Officer, under and by virtue of the powers vested in me in that behalf by section 4 of the said Ordinances, do hereby on this 12th day of May, 1917, order and declare, under section 4, sub-section (1), of the said Ordinances, that the said land, as more fully described herein below, is the property of the Crown.

Description of the Land referred to.

The following lot situated in the village of Abbowa, in the Udukaha korale south of the Dambadeni hatpattu of the Kurunegala District, in the North-Western Province, as described in the annexed diagrams :—

Lot.	Name of Land.	Extent, A. R. P.
21	Ritigadagalkanda (rock)	6 3 10

Preliminary plan 479.



Surveyor-General's Office,
Colombo, July 28, 1916.

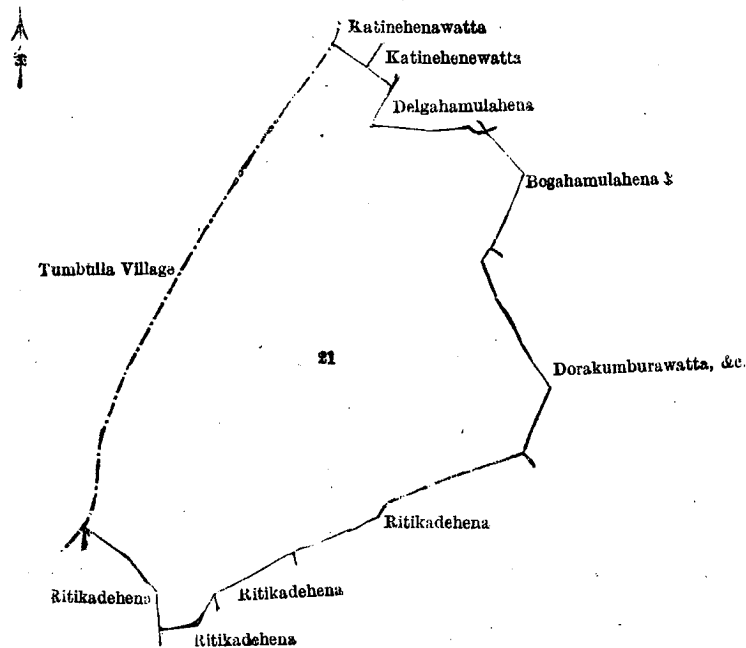
Scale of 4 Chains to an Inch.

G. K. THORNHILL,
for Surveyor-General.

April 28, 1917.

N. A. HAMPTON,
Special Officer.

and bounded as follows : on the north by Katinehenewatta claimed by Rankotpedige Kariya, Katinehenewatta claimed by Rantiran Pedige Abadda, Delgahamulahena claimed by Rankotpedige Samara, Puncha, and another ; on the east by Bogahamulahena claimed by Ilandaripedige Horatala, Dorakumburawatta, &c., claimed by R. P. Kiriya and others ; on the south by Ritikadehena claimed by Ilandaripedige Horatala, Ritikadehena claimed by Ilandaripedige Sita and others, Ritikadehena claimed by Rakapaksapedige Sendiriya ; on the west by Ritikadehena claimed by Ilandaripedige Poola and others, the village limit of Tumbulla.



Surveyor-General's Office,
Colombo, January 28, 1914.

Scale of 4 Chains to an Inch.

G. K. THORNHILL,
for Surveyor-General.

May 12, 1917.

N. A. HAMPTON,
Special Officer.

Kurunegala S. O. No. 1,772.

Order under Section 4, Sub-section (1), of "The Waste Lands Ordinances of 1897, 1899, 1900, and 1903."

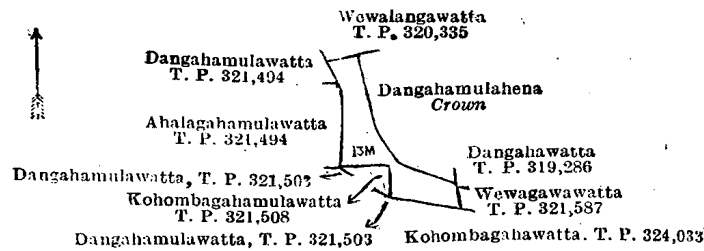
In the matter of the land commonly called or known as Dangahamulahena, situate in the village of Bowatta, in the Kiniyama korale of the Katugampola hatpattu of the Kurunegala District, in the North-Western Province, and of "The Waste Lands Ordinances of 1897, 1899, 1900, and 1903."

WHEREAS in pursuance of section 1 of the said Ordinances it was duly declared and notified on the 3rd day of September, 1915, that if no claim to the land commonly called or known as Dangahamulahena, situated in the village of Bowatta, in the Kiniyama korale of the Katugampola hatpattu of the Kurunegala District, in the North-Western Province, containing in extent 1 acre and 2 perches, shown as lot 13M in preliminary plan 1,452 and in the annexed diagram, was made to Howard Orme Fox, Special Officer appointed under section 28 of the said Ordinances, within the period of three months from the date specified in the said notice, such land would be declared the property of the Crown, and dealt with on account of the Crown (*vide* Notice No. 5,600) :

And whereas Adikari Mudiyansele Appuralla *alias* Appuhamy made claim thereto, and John Murray Davies, Special Officer appointed under section 28 of the said Ordinances, made due inquiry into such claim, and whereas the said claimant and the said John Murray Davies, Special Officer, came to an agreement in writing dated the 26th day of February, 1916, concerning the said land, under section 4, sub-section (1), of the said Ordinances, whereby it was agreed that the said claimant should be declared the purchaser of the said land upon payment on or before the 26th day of April, 1916, to the Government Agent at Kurunegala, or to the Treasury Officer at Chilaw, or to the Settlement Officer, of a sum of Rupees Sixteen only (Rs. 16), as the purchase amount of the said land, and whereas the said amount has been paid by the said claimant, he is hereby, in pursuance of the agreement aforementioned, declared to be the purchaser of the said land, as more fully described herein below.

Description of the Land referred to.

The land commonly called or known as Dangahamulahena, situated in the village of Bowatta, in the Kiniyama korale of the Katugampola hatpattu of the Kurunegala District, in the North-Western Province, containing in extent 1 acre and 2 perches, shown as lot 13M in preliminary plan 1,452 and in the annexed diagram ; and bounded as follows : on the north by Wewalangawatta sold by the Crown (T. P. 320,335) ; on the east by Dangahamulahena to be declared the property of the Crown under the Waste Lands Ordinances, Dangahawatta sold by the Crown (T. P. 319,286), Wewagawawatta sold by the Crown (T. P. 321,587) ; on the south by Kohombagahawatta sold by the Crown (T. P. 324,033), Dangahamulawatta sold by the Crown (T. P. 321,503) ; Kohombagahamulawatta sold by the Crown (T. P. 321,508), Dangahamulawatta sold by the Crown (T. P. 321,503) ; on the west by Ahalagahamulawatta sold by the Crown (T. P. 321,494), Dangahamulawatta sold by the Crown (T. P. 321,494).



Surveyor-General's Office,
Colombo, March 23, 1917.

Scale of 8 Chains to an Inch.

A. H. G. DAWSON,
for Surveyor-General.

H. O. Fox,
Special Officer.

May 12, 1917.

Kurunegala S. O. No. 1,773.

Order under Section 4, Sub-section (1), of "The Waste Lands Ordinances of 1897, 1899, 1900, and 1903," declaring Land to be Crown Property.

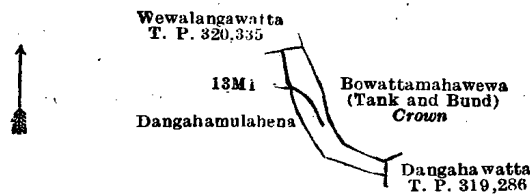
In the matter of the land commonly called or known as Dangahamulahena, situate in the village of Bowatta, in the Kinyama korale of the Katugampola hatpattu of the Kurunegala District, in the North-Western Province, and of "The Waste Lands Ordinances of 1897, 1899, 1900, and 1903."

WHEREAS in pursuance of section 1 of the said Ordinances it was duly notified on the 3rd day of September, 1915, that if no claim to the land commonly called or known as Dangahamulahena, situated in the village of Bowatta, in the Kinyama korale of the Katugampola hatpattu of the Kurunegala District, in the North-Western Province, containing in extent 2 roods and 14 perches, shown as lot 13M1 in preliminary plan 1,452 and in the annexed diagram, was made to Howard Orme Fox, Special Officer appointed under section 28 of the said Ordinances, within the period of three months from the date specified in such notice, such land would be declared the property of the Crown, and dealt with on account of the Crown (*vide* Notice No. 5,600):

And whereas Adikari Mudiyansele Appurala *alias* Appuhamy made claim thereto, and whereas the said claimant came to an agreement in writing dated the 26th day of February, 1916, whereby in consideration of being declared the purchaser of 1 acre more or less of lot 13M of the notice and of the block survey preliminary plan 1,452, now shown as lot 13M on the same block survey preliminary plan, for a sum of Rs. 16, he withdrew his claim to the above-mentioned lot 13M1, I, Howard Orme Fox, the aforesaid Special Officer, under and by virtue of the powers vested in me in that behalf by section 4 of the said Ordinances, do hereby, on this 12th day of May, 1917, order and declare, under section 4, sub-section (1), of the said Ordinances, that the said land, as more fully described herein below, is the property of the Crown.

Description of the Land referred to.

The land commonly called or known as Dangahamulahena, situated in the village of Bowatta, in the Kinyama korale of the Katugampola hatpattu of the Kurunegala District, in the North-Western Province, containing in extent 2 roods and 14 perches, shown as lot 13M1 in preliminary plan 1,452 and in the annexed diagram; and bounded as follows: on the north by Wewalangawatta sold by the Crown (T. P. 320,335); on the east by Bowattamahawewa (tank and bund) belonging to the Crown, Dangahawatta sold by the Crown (T. P. 319,286); on the south and west by Dangahamulahena sold to Adikari Mudiyansele Appurala *alias* Appuhamy under the Waste Lands Ordinances.



Surveyor-General's Office,
Colombo, March 23, 1917.

Scale of 8 Chains to an Inch.

A. H. G. DAWSON,
for Surveyor-General.

H. O. Fox,
Special Officer.

May 12, 1917.

Kurunegala S. O. No. 1,774.

Order under Section 2 of "The Waste Lands Ordinances of 1897, 1899, 1900, and 1903," declaring Lands to be Crown Property.

In the matter of the lands commonly called or known as Siyambalagahamulapillewa, Waduressahena, &c., situate in the village of Pahala Mawihena, in the Baladora korale of the Dewamedi hatpattu of the Kurunegala District, in the North-Western Province, and of "The Waste Lands Ordinances of 1897, 1899, 1900, and 1903."

THE notice required by section 1 of "The Waste Lands Ordinances of 1897, 1899, 1900, and 1903," having been duly published in manner prescribed by that section in respect of the above-named lands (*vide* Notice No. 6,176), and no claim having been made to the said lands or to any interest therein within the period of three months from the date specified in the said notice, I, John Murray Davies, Special Officer appointed under section 28 of the said Ordinances, under and by virtue of the powers vested in me in that behalf by section 2 of the said Ordinances, do hereby, on this 11th day of May, 1917, order and declare that the said lands, as more fully described herein below, situate in the village of Pahala Mawihena, in the Baladora korale of the Dewamedi hatpattu of the Kurunegala District, in the North-Western Province, and shown as lots 1, 2, 3, 4, 7, 9, 11, 12, 13, 15, 16, and 17 in preliminary plan 1,585 and in the annexed diagram, and containing in extent 72 acres 1 rood and 23 perches, are the property of the Crown.

Description of the Lands referred to.

The following lots situated in the village of Pahala Mawihena, in the Baladora korale of the Dewamedhi hatpattu of the Kurunegala District, in the North-Western Province, as described in the annexed diagram :—

Preliminary plan 1,585.

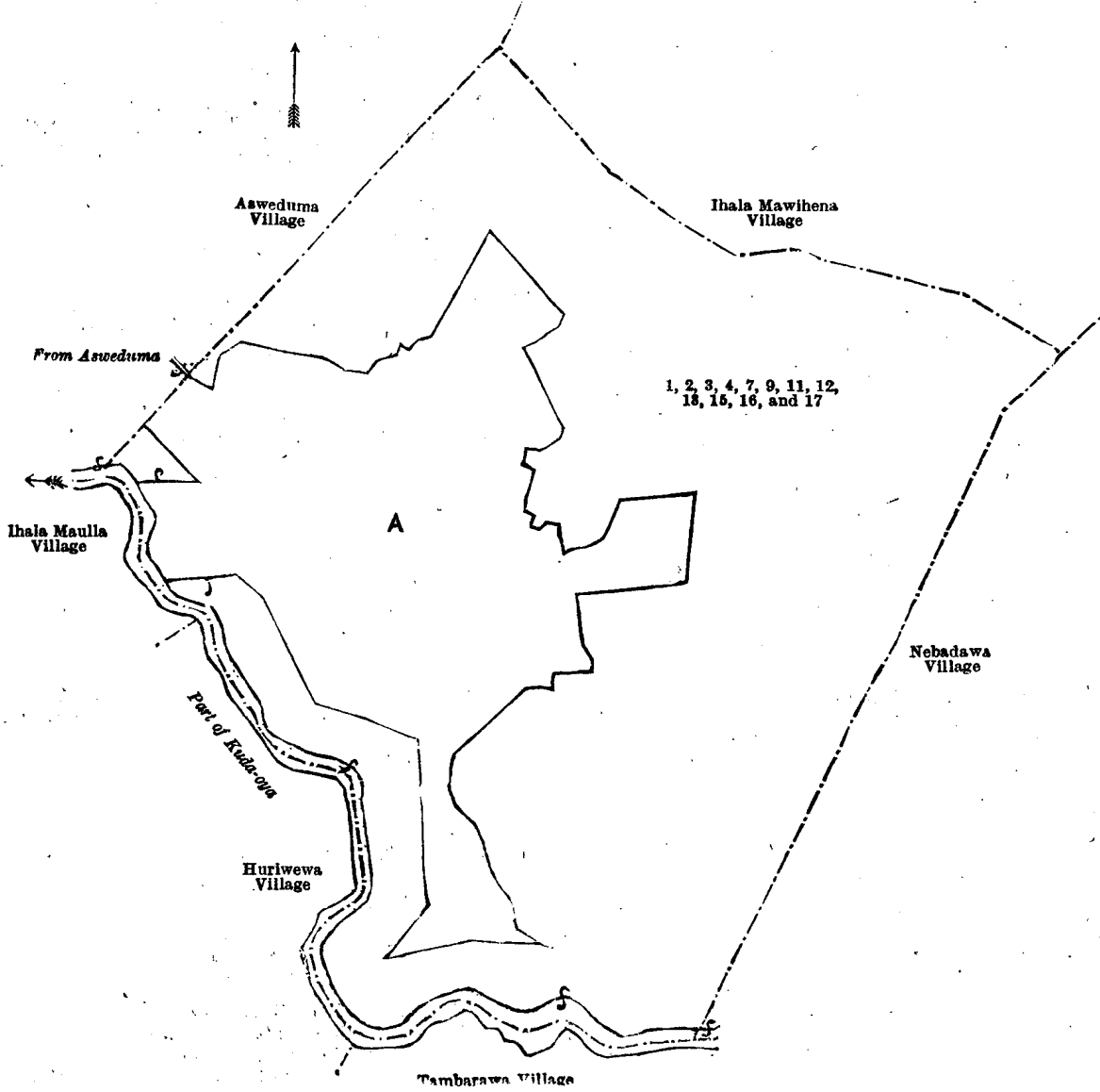
Lot.	Name of Land.	Extent, A. R. P.	Lot.	Name of Land.	Extent, A. R. P.
1 ..	Siyambalagahamulapillewa and Waduressahena ..	9 2 5	11 ..	Diulgahamulahena (reservation for Kuda-oya) ..	0 1 32
2 ..	Nabadagahamulawewa (tank) ..	6 1 21	12 ..	Kuda-oya (stream) ..	1 3 14
3 ..	Oyagawahenyaya, Palugahakumburapillewa, Kahatagahamulahena, and Ehatugahamulahenyaya ..	40 2 1	13 ..	Otahenyaya (reservation for Kuda-oya) ..	7 2 0
4 ..	Meegahamulahena ..	4 0 3	15 ..	Road ..	0 0 22
7 ..	Bemmagawawala (water-hole) ..	0 1 8	16 ..	Footpath ..	0 0 2
9 ..	Road ..	0 0 2	17 ..	Oyagawahenyaya (reservation for Kuda-oya) ..	1 2 33
					72 1 23

and bounded as follows : on the north by the village limit of Aswedduma, the village limit of Ihala Mawihena ; on the east by the village limit of Nebadawa ; on the south by part of Kuda-oya (the village limit of Tambarawa), the village limit of Huriwewa, the village limit of Ihala Maulla), the village limit of Aswedduma.

NOTE.—The following lots lying within the above boundaries are excluded from this order, and their aggregate acreage of 29 acres 3 roods and 23 perches is not included in the acreage of 72 acres 1 rood and 23 perches given above :—

Preliminary plan 1,585.

Lot.	Name of Land.	Extent, A. R. P.	Lot.	Name of Land.	Extent, A. R. P.
A 5 ..	Ambagahamulawatta ..	1 2 34	A 14 ..	Otahenyaya ..	5 1 10
A 6 ..	Palugahakumburekamata ..	0 0 20			29 3 23
A 8 ..	Asweddumakumbura ..	21 3 37			
A 10 ..	Pahalapuraneppillewa ..	0 3 2			



Surveyor-General's Office,
Colombo, March 14, 1916.

Scale of 8 Chains to an Inch

G. K. THORNHILL,
for Surveyor-General

May 11, 1917.

J. M. DAVIES,
Special Officer,

Kurunegala S. O. No. 1,775.

Order under Section 2 of "The Waste Lands Ordinances of 1897, 1899, 1900, and 1903," declaring Lands to be Crown Property.

In the matter of the lands commonly called or known as part of Deduru-oya (river), Beligalla *alias* Hurulugama, &c., situate in the village of Hurulugama, in the Baladora korale of the Dewamedhi hatpattu of the Kurunegala District, in the North-Western Province, and of "The Waste Lands Ordinances of 1897, 1899, 1900, and 1903."

THE notice required by section 1 of "The Waste Lands Ordinances of 1897, 1899, 1900, and 1903," having been duly published in manner prescribed by that section in respect of the above-named lands (*vide* Notice No. 6,155), and no claim having been made to the said lands or to any interest therein within the period of three months from the date specified in the said notice, I, John Murray Davies, Special Officer appointed under section 28 of the said Ordinances, under and by virtue of the powers vested in me in that behalf by section 2 of the said Ordinances, do hereby, on this 11th day of May, 1917, order and declare that the said lands, as more fully described herein below, situate in the village of Hurulugama, in the Baladora korale of the Dewamedhi hatpattu of the Kurunegala District, in the North-Western Province, and shown as lots 1, 2, 3, 4, 5, 6, 7, 8, 9, 10, 11, 12, 13, 14, and 15 in preliminary plan 1,555 and in the annexed diargam, and containing in extent 76 acres 2 roods and 13 perches, are the property of the Crown.

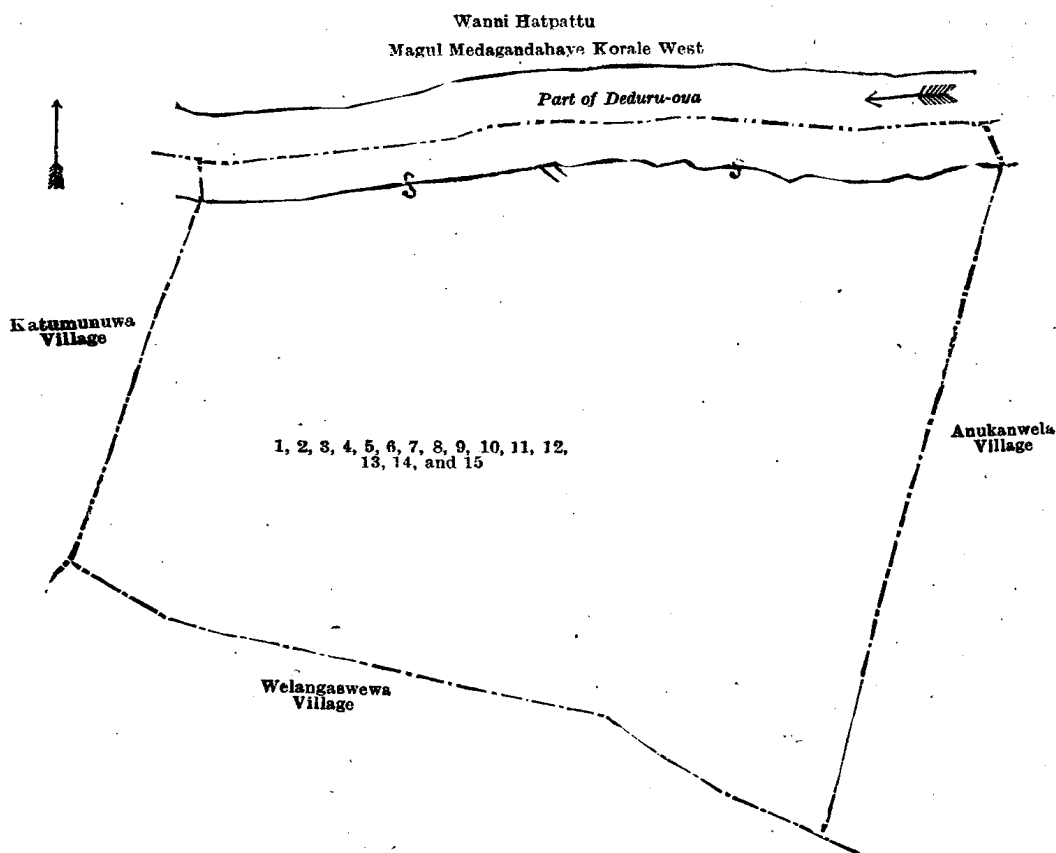
Description of the Lands referred to.

The following lots situated in the village of Hurulugama, in the Baladora korale of the Dewamedhi hatpattu of the Kurunegala District, in the North-Western Province, as described in the annexed diagram:—

Preliminary plan 1,555.

Lot.	Name of Land.	Extent, A. R. P.	Lot.	Name of Land.	Extent, A. R. P.
1 ..	Part of Deduru-oya (river)	6 0 11	9 ..	Hurulugama-athanduwa	0 3 24
2 ..	Belligala <i>alias</i> Hurulugama, Wagollehennyaya (reservation for Deduru-oya)	4 3 37	10 ..	Hurulugama-ela (stream)	0 1 9
3 ..	Hurulugama-ela (stream)	0 0 3	11 ..	Hurulugama-athanduwa	2 0 8
4 ..	Do. (do.)	0 0 19	12 ..	Hurulugamawagollahenyaya	44 2 15
5 ..	Hurulugamawagollahenyaya (reservation for Deduru-oya)	5 1 7	13 ..	Kattadiyagewewa (abandoned tank)	0 3 18
6 ..	Do.	0 0 2	14 ..	Hurulugamawewa (do.)	2 1 27
7 ..	Hurulugama-ela (stream)	0 0 3	15 ..	Hurulugamawila (water-hole)	5 0 6
8 ..	Hurulugamawagollahenyaya	3 3 24			76 2 13

and bounded as follows: on the north by part of Deduru-oya (the boundary of Wannu hatpattu, boundary of Magul Medagandahaye korale west); on the east by the village limit of Anukanwela; on the south by the village limit of Welangaswewa; on the west by the village limit of Katumunuwa.



Surveyor-General's Office,
Colombo, February 22, 1916.

Scale of 8 Chains to an Inch.

G. K. THORNHILL,
for Surveyor-General.

May 11, 1917.

J. M. DAVIES,
Special Officer.

Kurunegala S. O. No. 1,776.

**Order under Section 2 of "The Waste Lands Ordinances of 1897, 1899, 1900, and 1903,"
declaring Lands to be Crown Property.**

In the matter of the lands commonly called or known as Deduru-oya (part), duwa, &c., situate in the village of Bulana, in the Baladora korale of the Dewamedhi hatpattu of the Kurunegala District, in the North-Western Province, and of "The Waste Lands Ordinances of 1897, 1899, 1900, and 1903."

THE notice required by section 1 of "The Waste Lands Ordinances of 1897, 1899, 1900, and 1903," having been duly published in manner prescribed by that section in respect of the above-named lands (*vide* Notice No. 6,193), and no claim having been made to the said lands or to any interest therein within the period of three months from the date specified in the said notice, I, John Murray Davies, Special Officer appointed under section 28 of the said Ordinances, under and by virtue of the powers vested in me in that behalf by section 2 of the said Ordinances, do hereby, on this 18th day of May, 1917, order and declare that the said lands, as more fully described herein below, situate in the village of Bulana, in the Baladora korale of the Dewamedhi hatpattu of the Kurunegala District, in the North-Western Province, and shown as lots 1, 2, 3, 4, 5, 6, 7, 8, 9, 10, 11, 12, 13, 14, 15, 16, 17, 18, 19, 20, 21, 22, 23, 24, 25, 26, 27, 28, and 29, in preliminary plan 1,559 and in the annexed diagram, and containing in extent 255 acres 1 rood and 35 perches, are the property of the Crown.

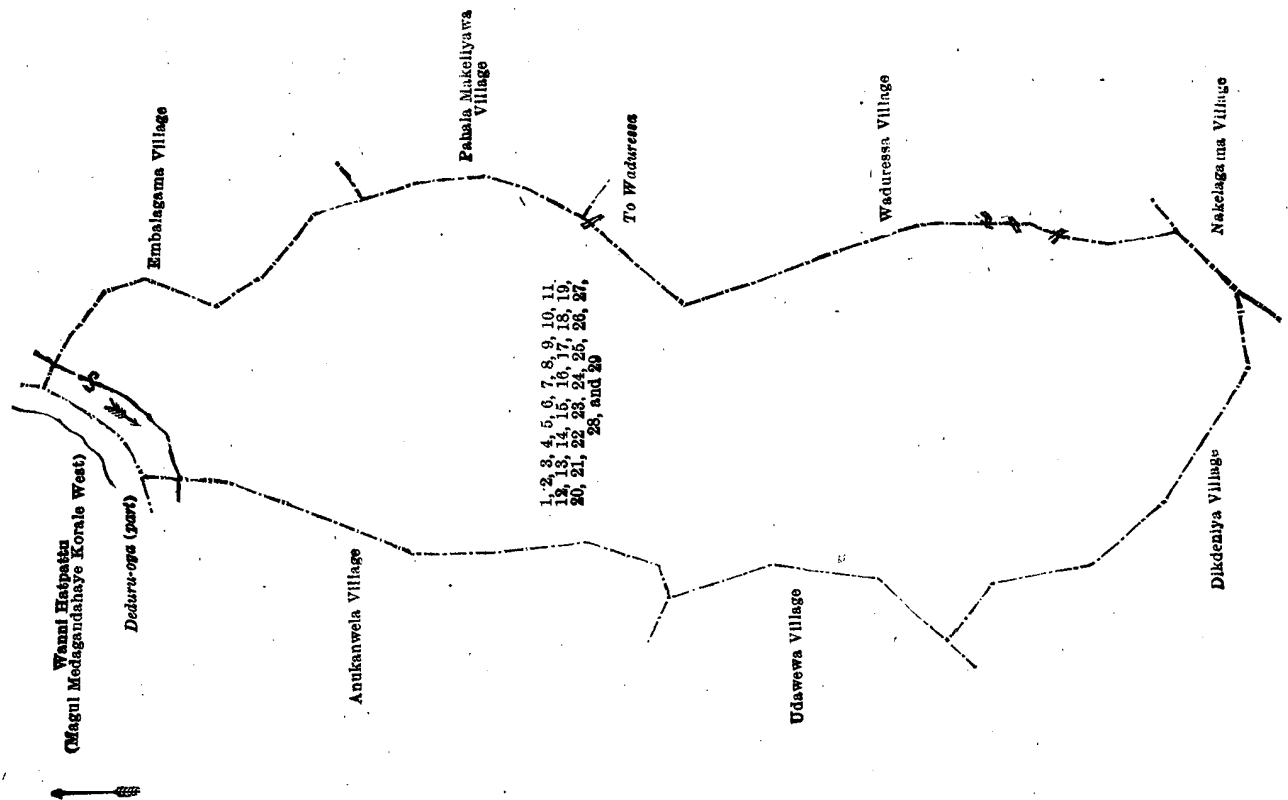
Description of the Lands referred to.

The following lots situated in the village of Bulana, in the Baladora korale of the Dewamedhi hatpattu of the Kurunegala District, in the North-Western Province, as described in the annexed diagram:—

Preliminary plan 1,559.

Lot.	Name of Land.	Extent, A. R. P.	Lot.	Name of Land.	Extent, A. R. P.
1 ..	Deduru-oya (part) ..	3 2 6	15 ..	Footpath	0 0 39
2 ..	Duwa ..	0 0 4	16 ..	Bulanahalambagahamulahena	2 1 25
3 ..	Bulanaokandeahabodamukalana (re- servation for Deduru-oya) ..	2 0 2	17 ..	Ela (stream)	0 0 10
4 ..	Footpath ..	0 0 6	18 ..	Bulanaokandeahabodamukalana	0 0 34
5 ..	Bulanaokandeahabodamukalana (reser- vation for Deduru-oya) ..	0 3 3	19 ..	Bulanakudawewa (tank)	1 0 12
6 ..	Bulanamukalana-ela (stream) ..	0 1 6	20 ..	Bulanaokandeahabodamukalana	12 0 33
7 ..	Bulanaokandeahabodamukalana (reser- vation for Deduru-oya) ..	2 1 32	21 ..	Bulanamaha-ela (stream)	1 0 0
8 ..	Bulanaokandeahabodamukalana	18 2 32	22 ..	Bulanaokandeahabodamukalana	0 0 7
9 ..	Bulanamukalana-ela (stream)	0 3 25	23 ..	Bulanamahawewa (abandoned tank)	6 2 34
10 ..	Bulanaokandeahabodamukalana	5 0 16	24 ..	Do. (do.)	2 2 5
11 ..	Footpath ..	0 0 18	25 ..	Siyambalagahamulahenyaya	152 0 11
12 ..	Bulanaokandeahabodamukalana	30 0 16	26 ..	Ela	0 0 15
13 ..	Do. ..	0 0 6	27 ..	Do. ..	0 0 12
14 ..	Footpath ..	0 0 2	28 ..	Bulanamukalana-ahabodahenyaya	0 1 7
			29 ..	Bulanamukalana ..	12 1 17
					255 1 35

and bounded as follows: on the north by the Deduru-oya (part), the boundary of the Magul Medagandahaya korale west (the boundary of the Wannu hatpattu), the village limit of Embalagama; on the east by the village limit of Embalagama, the village limit of Pahala Makiliyawa, the village limit of Waduressa; on the south by the village limit of Nakelagama, the village limit of Dikdeniya; on the west by the village limit of Dikdeniya, the village limit of Udawewa, the village mit of Anukanwela.



Surveyor-General's Office,
Colombo, November 27, 1916.

Scale of 16 Chains to an Inch.

G. K. THORNHILL,
for Surveyor-General.

May 18, 1917.

J. M. DAVIES,
Special Officer.

Uva S. O. No. 2,190.

Order under Section 2 of "The Waste Lands Ordinances of 1897, 1899, 1900, and 1903,"
declaring Lands to be Crown Property.

In the matter of the lands commonly called or known as parts of Kumbukkan-oya, Kuda-oya, Rodikandura Pidelikotan-ara, Pohoatte-ara (streams), &c., situate in the village of Yakurawa, in the Kandukara korale of the Buttala division, in the Province of Uva, and of "The Waste Lands Ordinances of 1897, 1899, 1900, and 1903."

THE notice required by section 1 of "The Waste Lands Ordinances of 1897, 1899, 1900, and 1903," having been duly published in manner prescribed by that section in respect of the above-named lands (*vide* Notice No. 4,658), and no claim having been made to the said lands or to any interest therein within the period of three months from the date specified in the said notice, I, John Murray Davies, Special Officer appointed under section 28 of the said Ordinances, under and by virtue of the powers vested in me in that behalf by section 2 of the said Ordinances, do hereby, on this 25th day of April, 1917, order and declare that the said lands, as more fully described herein below, situate in the village of Yakurawa, in the Kandukara korale of the Buttala division, in the Province of Uva, and shown as lots 2, 4, 4½, 5, 7, 8, 9, 11, 14, 16, 17, 20, 21, 22, 23, 23½, 24, 25, 26½, 27, 28, 29 in preliminary plan 249 and in the annexed diagram, and containing in extent 250 acres 3 roods and 7 perches, are the property of the Crown.

Description of the Lands referred to.

The following lots situated in the village of Yakurawa, in the Kandukara korale of the Buttala division, in the Province of Uva, as described in the annexed diagram:—

Preliminary plan 249.				Preliminary plan 249.			
Lot.	Name of Land.	Extent, A. R. P.		Lot.	Name of Land.	Extent, A. R. P.	
2	Parts of Kumbukkan-oya and Kuda-oya, Rodikandura, Pidelikotan-ara, Pohoatte-ara, &c. (streams)	25	0 19	23	Bolwilagodakella, Udadivulekella, Ittegalamulakella, Rodikanduremukalana, Bolwilagodamukalana, Mederiyamukalana, Balamandiyemukalana, Kirinaneheraliyemukalana	209	3 16
4	New road to Nakkala (bridle path)	1	3 23	23½	Old Gansabhawa road to Nakkala, and Gansabhawa road to Udagangoda	1	1 1
4½	Do. (do.)	0	1 39	24	Bolwilagoda	0	2 39
5	Island in Kuda-oya	0	1 1	25	Moragaharuppemukalana	1	2 11
7	Gansabhawa road to Batugammana	0	0 2	26½	Parts of Baddarawe-ara, Elle-ara	1	1 32
8	Do.	0	0 12	27	Old Gansabhawa road to Nakkala, portion of new bridle path to Nakkala	0	3 37
9	Pillukotana-arawemukalana	1	1 6	28	Island in Kumbukkan-oya	0	0 11
11	Gansabhawa road to Batugammana	0	0 14	29	Mederiyawatta	1	3 39
14	Path to Batugammana	0	0 13				
16	Do.	0	0 7				
17	Dikarawepitiya	1	0 11				
20	New road to Nakkala (bridle path)	0	0 23				
21	Polwatta-ara (stream)	1	0 23				
22	New road to Nakkala and old Gansabhawa road to Batugammana	1	0 28				
						250	3 7

and bounded as follows: on the north by a part of Kuda-oya; on the east by a part of Kumbukkan-oya; on the south by the village limit of Terappahuwa (a road, Keenagoda-ara, part of Elle-ara); on the west by part of Beddearawa-ara, the village limit of Elwatta, a road.

NOTE.—The following lots lying within the above boundaries are excluded from this order, and no part of their aggregate acreage of 950 acres and 2 perches is included in the acreage of 250 acres 3 roods and 7 perches given above:—

Preliminary plan 249.				Preliminary plan 249.			
Lot.	Name of Land.	Extent, A. R. P.		Lot.	Name of Land.	Extent, A. R. P.	
A 1	Yakuraweratmeherakumbura <i>alias</i> Hewapanguwegannile	3	3 6	A 10	Pillukotana-arawa	0	1 38
A 3	Katuwehenyaya, Alutarawa, &c.	779	3 26	A 12	Ratmeherakumburabadawetiya and Yakuraweweledawetiya	2	2 30
A 3A	Do.	3	0 3	A 13	Nakkalakumbura, Molatakumbura	11	0 33
A 3B	Do.	11	3 13	A 15	Yakkurawewela	11	1 26
A 3C	Do. (reservation for new cart road)	0	3 23	A 18	Weladarandewatta, Pansalwatta, Konakumburewatta, Pallepitiyewatta, Siyambalagahawatta	10	1 18
A 3D	Do.	15	0 8	A 19	Yakurawepolwatta	1	0 12
A 3E	Do. (reservation for Kuda-oya)	2	1 10	A 26	Gonapennuwaleyaya	94	0 12
A 3F	Do. (reservation for new cart road)	1	0 33				
A 6	Pedalikotanadupata	0	2 31			950	0 2

[For Diagram see page 1136.]

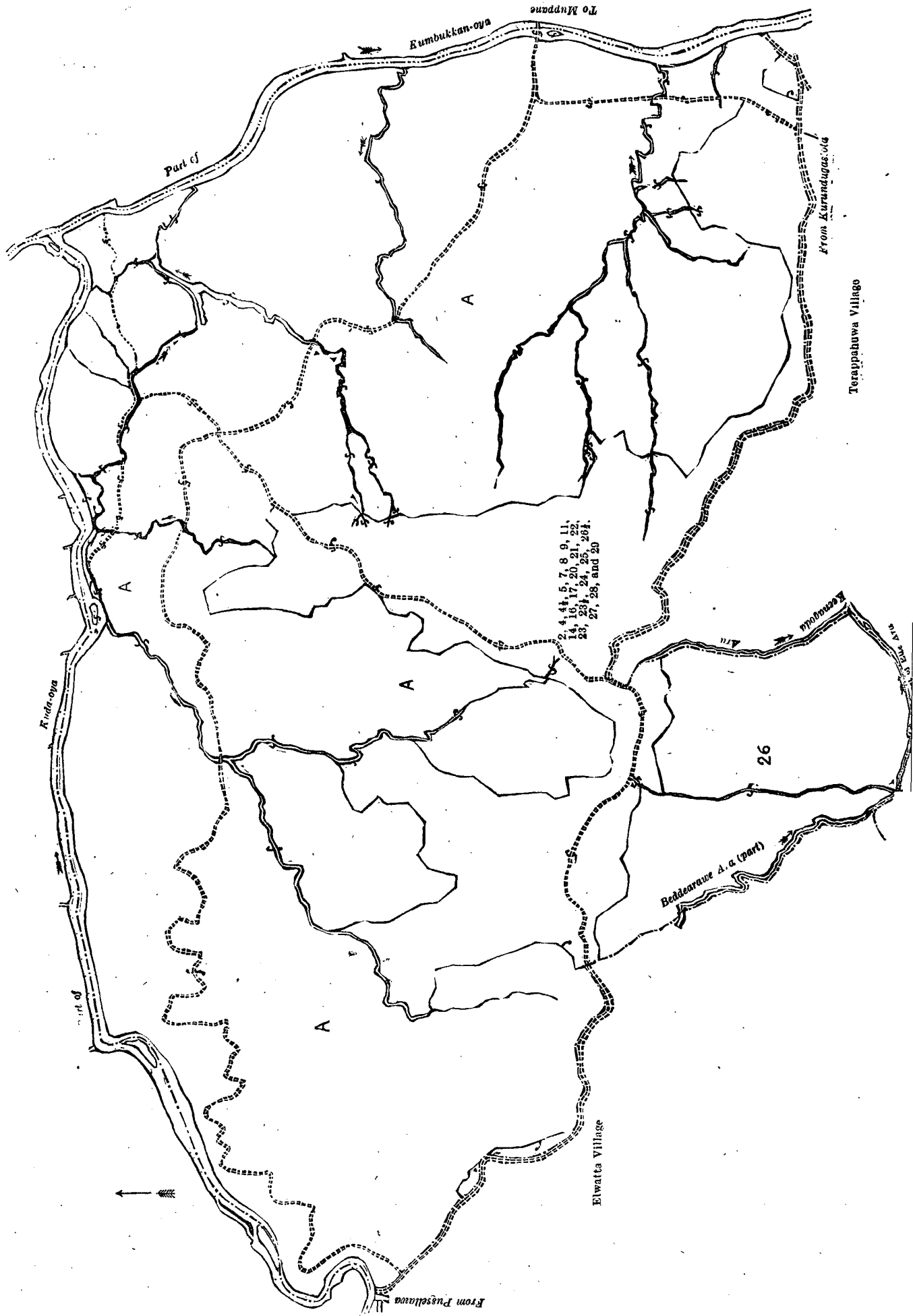
Uva S. O. No. 2,191.

Order under Section 4, Sub-section (1), of "The Waste Lands Ordinances of 1897, 1899, 1900, and 1903,"
admitting Land to be Private Property.

In the matter of the land commonly called or known as Kotuwehenyaya, Alutarawa, &c., situate in the village of Yakurawa, in the Kandukara korale of the Buttala division, in the Province of Uva, and of "The Waste Lands Ordinances of 1897, 1899, 1900, and 1903."

WHEREAS in pursuance of section 1 of the said Ordinances it was duly notified on the 6th day of December, 1912, that if no claim to the land commonly called or known as Kotuwehenyaya, Alutarawa, &c., situate in the village of Yakurawa, in the Kandukara korale of the Buttala division, in the Province of Uva, containing in extent 3 acres and 3 perches, and shown as lot 3A, in preliminary plan 249 and in the annexed diagram, was made to John Murray Davies, Special Officer appointed under section 28 of the said Ordinances, within the period of three months from the date specified in such notice, such land would be declared the property of Crown, and dealt with on account of the Crown (*vide* Notice No. 4,658):

And whereas Alutgedera Ratnayaka Mudiyansele Kiriwante made claim thereto, and I, John Murray Davies, Special Officer appointed under section 28 of the said Ordinances, made due inquiry into such claim, I, with the consent of His Excellency the Governor, do hereby admit the claim of the said claimant to the said land, as more fully described herein below, under section 4, sub-section (1), of the said Ordinances.



Surveyor-General's Office,
Colombo, February 6, 1917.

Scale of 16 Chains to an Inch.

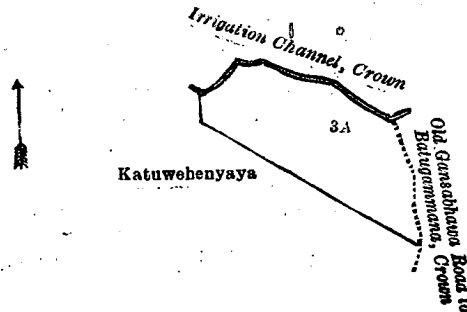
A. H. G. DAWSON,
for Surveyor-General.

April 25, 1917.

J. M. DAVIES,
Special Officer.

Description of the Lands referred to

The land commonly called or known as Kotuwehenyaya, Alutarawa, &c., situated in the village of Yakurawa, in the Kandukara korale of the Buttala division, in the Province of Uva, containing in extent 3 acres and 3 perches, and shown as lot 3A in preliminary plan 249 and in the annexed diagram; and bounded as follows: on the north by irrigation channel to be declared the property of the Crown under the Waste Lands Ordinances; on the east by old Gansabhawa road to be declared the property of the Crown under the Waste Lands Ordinances; on the south and west by Katuwehenyaya to be declared the property of Ratnayaka Weerasingha Mudiyansele Ganeti and others under the Waste Lands Ordinances.



Surveyor-General's Office,
Colombo, February 16, 1917.

Scale of 8 Chains to an Inch.

A. H. G. DAWSON,
for Surveyor-General.

April 25, 1917.

J. M. DAVIES,
Special Officer.

Uva S. O. No. 2,192.**Order under Section 4, Sub-section (1), of "The Waste Lands Ordinances of 1897, 1899, 1900, and 1903."**

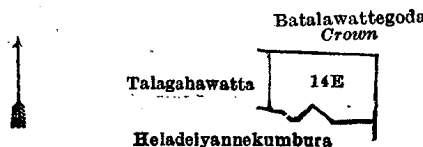
In the matter of the land commonly called or known as Talagahawatta, situate in the village of Ritigahaduwa, in the Kandukara korale of the Buttala division, in the Province of Uva, and of "The Waste Lands Ordinances of 1897, 1899, 1900, and 1903."

WHEREAS in pursuance of section 1 of the said Ordinances it was duly declared and notified on the 22nd day of May, 1914, that if no claim to the land commonly called or known as Talagahawatta, situate in the village of Ritigahaduwa, in the Kandukara korale of the Buttala division, in the Province of Uva, containing in extent 1 acre and 9 perches, and shown as lot 14E in preliminary plan 261 and in the annexed diagram, was made to John Murray Davies, Special Officer appointed under section 28 of the said Ordinances, within the period of three months from the date specified in the said notice, such land would be declared the property of the Crown, and dealt with on account of the Crown (*vide* Notice No. 5,209):

And whereas Dissanayaka Mudiyansele Dingirimenka made claim thereto, and I, John Murray Davies, Special Officer appointed under section 28 of the said Ordinances, made due inquiry into such claim, and whereas the said claimant and I, with the consent of His Excellency the Governor, came to an agreement in writing dated 5th day of November, 1914, concerning the said land, under section 4, sub-section (1), of the said Ordinances, whereby it was agreed that the said claimant should be declared the purchaser of the said land upon payment on or before 25th day of January, 1915, to the Government Agent at Badulla, or to the Settlement Officer, of a sum of Rupees Seven and Cents Fifty only (Rs. 7.50), as the purchase amount of the said land, and whereas the said amount has been duly paid by the said claimant, he is hereby, in pursuance of the agreement aforementioned, declared to be the purchaser of the said land, as more fully described herein below.

Description of the Land referred to.

The land commonly called or known as Talagahawatta, situated in the village of Ritigahaduwa, in the Kandukara korale of the Buttala division, in the Province of Uva, containing in extent 1 acre and 9 perches, and shown as lot 14E in preliminary plan 261 and in the annexed diagram, and bounded as follows: on the north and east by Batalawattegoda to be declared the property of the Crown under the Waste Lands Ordinances; on the south by Heladelyannekumbura claimed by Narangahawatte Siyatu and others; on the west by Talagahawatta sold to Narangahawatte Siyatu under the Waste Lands Ordinances.



Surveyor-General's Office,
Colombo, March 8, 1917.

Scale of 8 Chains to an Inch.

A. H. G. DAWSON,
for Surveyor-General.

April 18, 1917.

J. M. DAVIES,
Special Officer.

Uva S. O. No. 2,193.**Order under Section 4, Sub-section (1), of "The Waste Lands Ordinances of 1897, 1899, 1900, and 1903."**

In the matter of the land commonly called or known as Batalawattegoda, situate in the village of Ritigahaduwa, in the Kandukara korale of the Buttala division, in the Province of Uva, and of "The Waste Lands Ordinances of 1897, 1899, 1900, and 1903."

WHEREAS in pursuance of section 1 of the said Ordinances it was duly declared and notified on the 22nd day of May, 1914, that if no claim to the land commonly called or known as Batalawattegoda, situate in the village of Ritigahaduwa, in the Kandukara korale of the Buttala division, in the Province of Uva, containing in extent 2 acres and 10 perches, and shown as lot 14D in preliminary plan 261 and in the annexed diagram, was made to John Murray Davies, Special Officer

appointed under section 28 of the said Ordinances, within the period of three months from the date specified in the said notice, such land would be declared the property of the Crown, and dealt with on account of the Crown (*vide* Notice No. 5,209):

And whereas Kanawarellegama Mandige Baddeggedera Disanayaka Mudiyansele Siyatu made claim thereto, and I, John Murray Davies, Special Officer appointed under section 28 of the said Ordinances, made due inquiry into such claim, and whereas the said claimant and I, with the consent of His Excellency the Governor, came to an agreement in writing dated 5th day of November, 1914, concerning the said land, under section 4, sub-section (1), of the said Ordinances, whereby it was agreed that the said claimant should be declared the purchaser of the said land upon payment on or before 25th day of January, 1915, to the Government Agent at Badulla or to the Settlement Officer, of a sum of Rupees Fifteen only (Rs. 15), as the purchase amount of the said land, and whereas the said amount has been duly paid by the said claimant, he is hereby, in pursuance of the agreement afore-mentioned, declared to be the purchaser of the said land, as more fully described herein below.

Description of the Land referred to.

The land commonly called or known as Batalawattegoda, situated in the village of Ritigahaduwa, in the Kandukara korale of the Buttala division, in the Province of Uva, containing in extent 2 acres and 10 perches, and shown as lot 14D in preliminary plan 261, and in the annexed diagram; and bounded as follows: on the north by Batalawattegodahena (reservation for path) to be declared the property of the Crown under the Waste Lands Ordinances; on the east by Batalawattegodahena (reservation for path) to be declared the property of the Crown under the Waste Lands Ordinances, Batalawattegoda (private); on the south by Batalawattegoda to be declared the property of the Crown under the Waste Lands Ordinances; on the west by Batalawattegoda to be declared the property of the Crown under the Waste Lands Ordinances.



Surveyor-General's Office,
Colombo, March 8, 1917.

Scale of 8 Chains to an Inch.

A. H. G. DAWSON,
for Surveyor-General.

J. M. DAVIES,
Special Officer.

April 18, 1917.

Uva S. O. No. 2,194.

Order under Section 4, Sub-section (1), of "The Waste Lands Ordinances of 1897, 1899, 1900, and 1903."

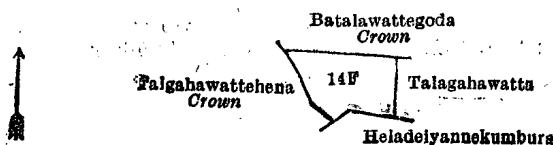
In the matter of the land commonly called or known as Talagahawatta, situate in the village of Ritigahaduwa, in the Kandukara korale of the Buttala division, in the Province of Uva, and of "The Waste Lands Ordinances of 1897, 1899, 1900, and 1903."

WHEREAS in pursuance of section 1 of the said Ordinances it was duly declared and notified on the 22nd day of May, 1914, that if no claim to the land commonly called or known as Talagahawatta, situate in the village of Ritigahaduwa, in the Kandukara korale of the Buttala division, in the Province of Uva, containing in extent 1 acre, and shown as lot 14F in preliminary plan 261 and in the annexed diagram, was made to John Murray Davies, Special Officer appointed under section 28 of the said Ordinances, within the period of three months from the date specified in the said notice, such land would be declared the property of the Crown, and dealt with on account of the Crown (*vide* Notice No. 5,209):

And whereas Narangawatte Siyatu made claim thereto, and I, John Murray Davies, Special Officer appointed under section 28 of the said Ordinances, made due inquiry into such claim, and whereas the said claimant and I, with the consent of His Excellency the Governor, came to an agreement in writing dated 5th day of November, 1914, concerning the said land, under section 4, sub-section (1), of the said Ordinances, whereby it was agreed that the said claimant should be declared the purchaser of the said land upon payment on or before 25th day of January, 1915, to the Government Agent at Badulla, or to the Settlement Officer, of a sum of Rupees Seven and Cents Fifty only (Rs. 7.50), as the purchase amount of the said land, and whereas the said amount has been duly paid by the said claimant, he is hereby, in pursuance of the agreement aforementioned, declared to be the purchaser of the said land, as more fully described herein below.

Description of the Land referred to.

The land commonly called or known as Talagahawatta, situated in the village of Ritigahaduwa, in the Kandukara korale of the Buttala division, in the Province of Uva, containing in extent 1 acre, and shown as lot 14F in preliminary plan 261 and in the annexed diagram; and bounded as follows: on the north by Batalawattegoda to be declared the property of the Crown under the Waste Lands Ordinances; on the east by Talagahawatta sold to Dissanayaka Mudiyansele Dingiri Menika under the Waste Lands Ordinances; on the south by Heladeiyannekumbura claimed by Narangawatte Siyatu and others; on the west by Talagahawattehena to be declared the property of the Crown under the Waste Lands Ordinances.



Surveyor-General's Office,
Colombo, March 8, 1917.

Scale of 8 Chains to an Inch.

A. H. G. DAWSON,
for Surveyor-General.

J. M. DAVIES,
Special Officer.

April 18, 1917.