

Ceylon Government Gazette

Published by Authority.

No. 6,887 — FRIDAY, JULY 13, 1917.

PART I.—General : Minutes, Proclamations, Appointments, and General Government Notifications.

PART II.—Legal and Judicial.

PART III.—Provincial Administration.

PART IV.—Land Settlement.

PART V.—Mercantile, Marine, Municipal, Local, &c.

Separate paging is given to each Part, in order that it may be filed separately.

Part IV.—Land Settlement.

	PAGE		PAGE
Preliminary Notices	1139	Final Orders	1152

PRELIMINARY NOTICES.

Kurunegala Notice No. 6,431.

Notice under "The Waste Lands Ordinances of 1897, 1899, 1900, and 1903."

TAKE notice that unless within three months from July 13, 1917, the persons, if any, who claim any interest in the lands hereinafter mentioned or in any one or more of such lands or to some interest therein make claim in person or in writing to the said lands or any of them or to some interest therein to N. A. Hampton, Esq., Special Officer appointed under section 28 of "The Waste Lands Ordinances of 1897, 1899, 1900, and 1903," at his office at Colombo :

Such Special Officer, in pursuance of the powers vested in him by the said Ordinances, will declare by writing under his hand that the said lands, or such of them as to which no claim has been made, are the property of the Crown.

N. A. HAMPTON,
Special Officer.

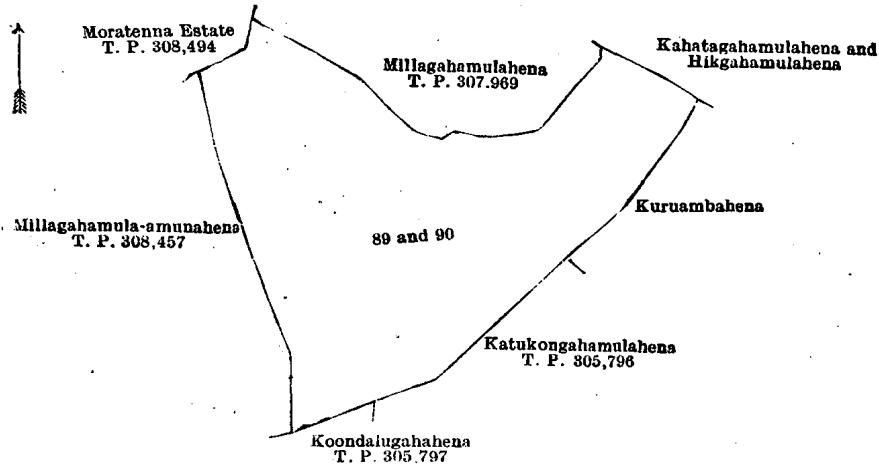
Description of the Lands referred to.

The following lots situated in the village of Gonagala, in the Gannawa korale of the Weudawili hatpattu of the Kurunegala District, in the North-Western Province, as described in the annexed diagrams :—

I.—Preliminary plan 1,516.

Lot.	Name of Land.	Extent, A. R. P.
89	Galkotuwehena	0 3 18
90	Koladachchihena	3 2 26
		4 2 4

and bounded as follows : on the north by Millagahamulahena sold by the Crown (T. P. 307,969), Kahatagahamulahena and Hikgahamulahena sold by the Crown ; on the east by Kuruambahena sold by the Crown, Katukongahamulahena sold by the Crown (T. P. 305,796) ; on the south by Katukongahamulahena sold by the Crown (T. P. 305,796), Kondalugahahena sold by the Crown (T. P. 305,797) ; on the west by Millagahamula-amunahena sold by the Crown (T. P. 308,457), Moratenna estate sold by the Crown (T. P. 308,494).



Surveyor-General's Office,
Colombo, February 26, 1917.

Scale of 4 Chains to an Inch.

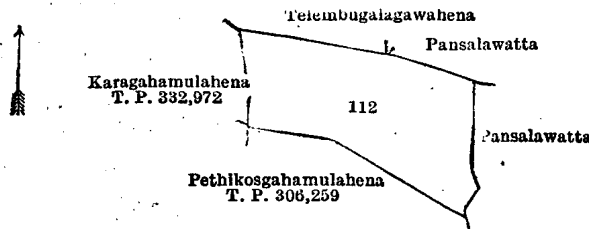
A. H. G. DAWSON,
for Surveyor-General.

Lot.	Name of Land.
112	Pansalagawahena

II.—Preliminary plan 1,516.

Extent, A. R. P.
1 0 21

and bounded as follows : on the north by Telembugalagawahena sold by the Crown, Pansalawatta claimed by Tennakoon Mudiyansele Appuhamy ; on the east by Pansalawatta claimed by Gonagala Vihare ; on the south by Pethikosgahamulahena sold by the Crown (T. P. 306,259) ; on the west by Karagahamulahena sold by the Crown (T. P. 322,972).



Surveyor-General's Office,
Colombo, February 26, 1917.

Scale of 4 Chains to an Inch.

A. H. G. DAWSON,
for Surveyor-General.

Kurunegala S. O. 173—1917.

Kurunegala Notice No. 6,432.

Notice under "The Waste Lands Ordinances of 1897, 1899, 1900, and 1903."

TAKE notice that unless within three months from July 13, 1917, the persons, if any, who claim any interest in the lands hereinafter mentioned or in any one or more of such lands or to some interest therein make claim in person or in writing to the said lands or any of them or to some interest therein to J. M. Davies, Esq., Special Officer appointed under section 28 of "The Waste Lands Ordinances of 1897, 1899, 1900, and 1903," at his office at Colombo :

Such Special Officer, in pursuance of the powers vested in him by the said Ordinances, will declare by writing under his hand that the said lands, or such of them as to which no claim has been made, are the property of the Crown.

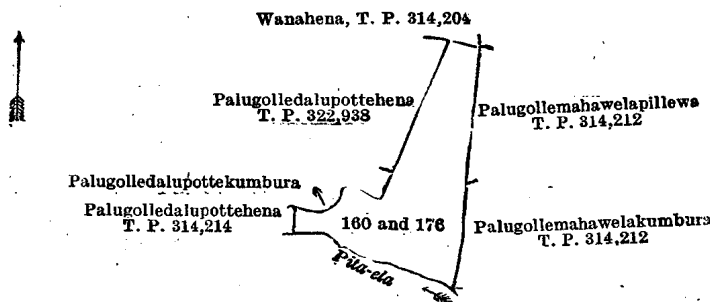
J. M. DAVIES,
Special Officer.

Description of the Lands referred to.

The following lots situated in the village of Hunupola, in the Mahagalboda Egoda korale of the Hiriyala hatpattu of the Kurunegala District, in the North-Western Province, as described in the annexed diagrams :—

Lot.	Name of Land.	I.—Preliminary plan 1,314.	Extent, A. R. P.
160	Palugollawattahena	2 2 32
176	Palugolladalupottehena	0 2 8
			3 1 0

and bounded as follows : on the north by Wanahena sold by the Crown (T. P. 314,204) ; on the east by Palugollemahawelapillewa sold by the Crown (T. P. 314,212), Palugollemahawelakumbura sold by the Crown (T. P. 314,212) ; on the south by Pita-ela ; on the west by Palugolladalupottehena sold by the Crown (T. P. 314,214), Palugolladalupottekumbura claimed by Herathamillage Punchi Banda, Palugolladalupottehena sold by the Crown (T. P. 322,938).



Surveyor-General's Office,
Colombo, January 26, 1917.

Scale of 8 Chains to an Inch.

A. H. G. DAWSON,
for Surveyor-General.

II.—Preliminary plan 1,314.

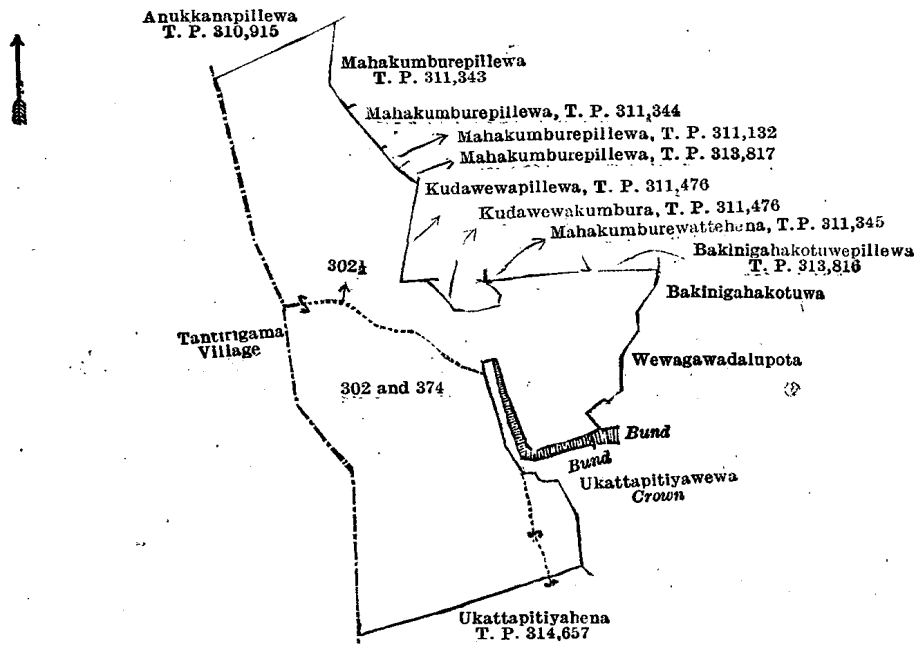
Lot.	Name of Land.	Extent, A. R. P.
302	Mahakumburahena	18 3 37
374	Mahakumburegala	1 0 6
		20 0 3

and bounded as follows : on the north by Anukkanapillewa sold by the Crown (T. P. 310,915) ; on the east by Mahakumburepillewa sold by the Crown (T. P. 311,343), (T. P. 311,344), (T. P. 311,132), (T. P. 313,817), Kudawewapillewa sold by the Crown (T. P. 311,476), Kudawewakumbura sold by the Crown (T. P. 311,476), Mahakumburewattekena sold by the Crown (T. P. 311,345), Bakinigahakotuwapillewa sold by the Crown (T. P. 313,816), Bakinigahakotuwa claimed by Tikiralage Appuhani and others, Wewagawadalupota claimed by H. M. Kiri Banda, the bund, Ukattapitiyawewa claimed by the Crown ; on the south by Ukattapitiyahena sold by the Crown (T. P. 314,657) ; on the west by the village limit of Tantirigama.

NOTE.—The following lot lying within the above boundaries is excluded from this part of the notice and its extent of 6 perches is not included in the arceage of 20 acres and 3 perches given above :—

Preliminary plan 1,314.

Lot.	Name of Land.	Extent, A. R. P.
302½	Footpath	0 0 6



Surveyor-General's Office,
Colombo, January 26, 1917.

Scale of 8 Chains to an Inch.

A. H. G. DAWSON,
for Surveyor-General.

III.—Preliminary plan 1,314.

Lot.	Name of Land.	Extent, A. R. P.
478	Kepitiyakolongahamulahena	3 1 23

and bounded as follows : on the north by reservation for channel claimed by the Crown ; on the east by reservation for road belonging to the Crown ; on the south by the village limit of Wedeniya ; on the west by Alutwewahena sold by the Crown (T. P. 314,252).

Surveyor-General's Office,
Colombo, January 26, 1917.

Scale of 8 Chains to an Inch.

A. H. G. DAWSON,
for Surveyor-General.

Kurunegala S. O. 174—1917.

Kurunegala Notice No. 6,433.

Notice under "The Waste Lands Ordinances of 1897, 1899, 1900, and 1903."

TAKE notice that unless within three months from July 13, 1917, the persons, if any, who claim any interest in the lands hereinafter mentioned or in any one or more of such lands or to some interest therein make claim in person or in writing to the said lands or any of them or to some interest therein to N. A. Hampton, Esq., Special Officer appointed under section 28 of "The Waste Lands Ordinances of 1897, 1899, 1900, and 1903," at his office at Colombo :

Such Special Officer, in pursuance of the powers vested in him by the said Ordinances, will declare by writing under his hand that the said lands, or such of them as to which no claim has been made, are the property of the Crown.

N. A. HAMPTON,
Special Officer.

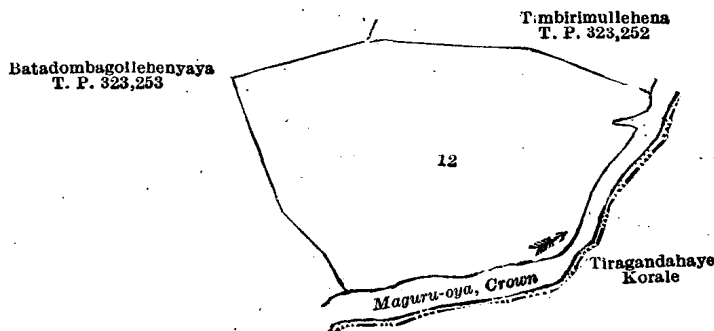
Description of the Lands referred to.

The following lots situated in the village of Kadurugamaditta, in the Rekko pattu korale of the Dambadeni hatpattu of the Kurunegala District, in the North-Western Province, as described in the annexed diagrams :—

I.—Preliminary plan 1,488.

Lot.	Name of Land.	Extent, A. R. P.
12	Timbirimullehena	3 0 33

and bounded as follows : on the north by Batadombagollehenyaya sold by the Crown (T. P. 323,253), Timbirimullehena sold by the Crown (T. P. 323,252) ; on the east and south by Maguru-oya declared to be the property of the Crown under the Waste Lands Ordinances (the boundary of Tiragandahaye korale) ; on the west by Batadombagollehenyaya sold by the Crown (T. P. 323,253).



Surveyor-General's Office,
Colombo, February 24, 1917.

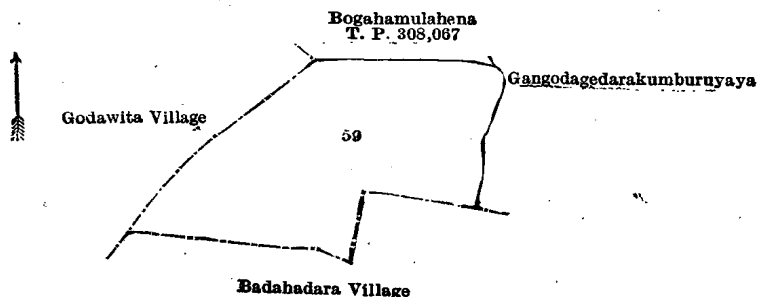
Scale of 4 Chains to an Inch.

A. H. G. DAWSON,
for Surveyor-General.

II.—Preliminary plan 1,488.

Lot.	Name of Land.	Extent, A. R. P.
59	Bogahamulahena	1 3 38

and bounded as follows : on the north by Bogahamulahena sold by the Crown (T. P. 308,067) ; on the east by Gangodagedarakumburuyaya (private) ; on the south by the village limit of Badahadara ; on the west by the village limit of Godawita.



Surveyor-General's Office,
Colombo, February 24, 1917.

Scale of 4 Chains to an Inch.

A. H. G. DAWSON,
for Surveyor-General.

Kurunegala S. O. 175—1917.

Kurunegala Notice No. 6,434.

Notice under "The Waste Lands Ordinances of 1897, 1899, 1900, and 1903."

TAKE notice that unless within three months from July 13, 1917, the persons, if any, who claim any interest in the lands hereinafter mentioned or in any one or more of such lands or to some interest therein make claim in person or in writing to the said lands or any of them or to some interest therein to N. A. Hampton, Esq., Special Officer appointed under section 28 of "The Waste Lands Ordinances of 1897, 1899, 1900, and 1903," at his office at Colombo :

Such Special Officer, in pursuance of the powers vested in him by the said Ordinances, will declare by writing under his hand that the said lands, or such of them as to which no claim has been made, are the property of the Crown.

N. A. HAMPTON,
Special Officer.

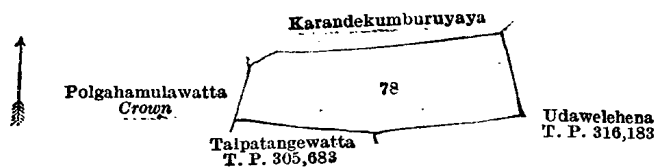
Description of the Lands referred to.

The following lots situated in the village of Godawita, in the Rekko pattu korale of the Dambadeni hatpattu of the Kurunegala District, in the North-Western Province, as described in the annexed diagrams :—

I.—Preliminary plan 1,489.

Lot.	Name of Land.	Extent, A. R. P.
78	Udawelepillewa	0 3 24

and bounded as follows : on the north by Karandekumburuyaya (private) ; on the east by Udawelehena sold by the Crown (T. P. 316,183) ; on the south by Udawelehena sold by the Crown (T. P. 316,183), Talpatangewatta sold by the Crown (T. P. 305,683) ; on the west by Polgahamulawatta belonging to Crown.



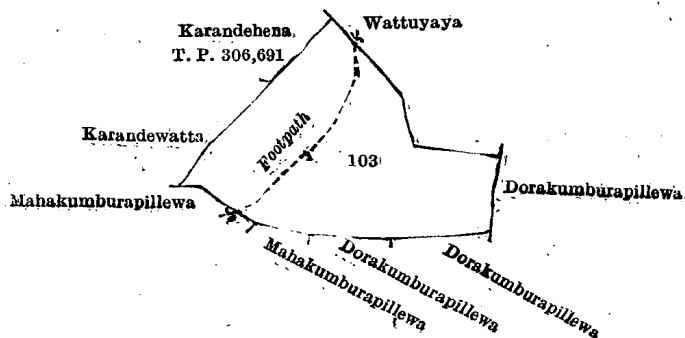
Scale of 4 Chains to an Inch.

Surveyor-General's Office,
Colombo, February 27, 1917.A. H. G. DAWSON,
for Surveyor-General.

II.—Preliminary plan 1,489.

Lot.	Name of Land.	Extent, A. R. P.
103	Weediyawattehena	1 2 20

and bounded as follows : on the north by Karandehena sold by the Crown (T. P. 306,691), Wattuyaya (private) ; on the east by Dorakumburapillewa claimed by Bamunu Mudiyansele Ukkurala and another ; on the south by Dorakumburapillewa claimed by Bamunu Mudiyansele Bandirala and another, Dorakumburapillewa claimed by Samarakoon Mudiyansele Kiri Menika and another, Mahakumburepillewa claimed by Bamunu Mudiyansele Ukkuhamy and another, Mahakumburepillewa claimed by Bamunu Mudiyansele Ranhamy and others ; on the west by Karandewatta claimed by Samarakoon Mudiyansele Appuhamy, Karandehena sold by the Crown (T. P. 306,691).



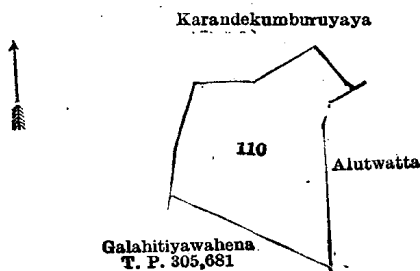
Scale of 4 Chains to an Inch.

Surveyor-General's Office,
Colombo, February 27, 1917.A. H. G. DAWSON,
for Surveyor-General.

III.—Preliminary plan 1,489.

Lot.	Name of Land.	Extent, A. R. P.
110	Mahakumburahena	1 0 5

and bounded as follows : on the north by Karandekumburuyaya (private) ; on the east by Alutwatta claimed by Indaraneris Saram Appuhamy and others ; on the south by Galahitiyawahena sold by the Crown (T. P. 305,681) ; on the west by Karandekumburuyaya (private).



Scale of 4 Chains to an Inch.

Surveyor-General's Office,
Colombo, February 27, 1917.A. H. G. DAWSON,
for Surveyor-General.

Kurunegala S. O. 176—1917.

Kurunegala Notice No. 6,435.

Notice under "The Waste Lands Ordinances of 1897, 1899, 1900, and 1903."


TAKE notice that unless within three months from July 13, 1917, the persons, if any, who claim any interest in the land hereinafter mentioned make claim in person or in writing to the said land or to some interest therein to J. M. Davies, Esq., Special Officer appointed under section 28 of "The Waste Lands Ordinances of 1897, 1899, 1900, and 1903," at his office at Colombo :

Such Special Officer, in pursuance of the powers vested in him by the said Ordinances, will declare by writing under his hand that the land, to which no claim has been made, is the property of the Crown.

J. M. DAVIES,
Special Officer.

Description of the Land referred to.

The land commonly called or known as Talgahahena (reservation for footpath), situated in the village of Murukandiya, in the Kiniyama korale of the Katugampola hatpattu of the Kurunegala District, in the North-Western Province, containing in extent 12 perches, and shown as lot 1G1 in preliminary plan 1,449 and in the annexed diagram ; and bounded as follows : on the north by Talgahawatta sold by the Crown (T. P. 321,774), Kadurugahahena sold by the Crown (T. P. 316,835) ; on the east by Kadurugahawatta sold by the Crown (T. P. 315,916) ; on the south by Talgahahena belonging to the Crown ; on the west by Talgahahena (reservation for footpath) claimed by S. B. Hetu Etana.



Surveyor-General's Office,
Colombo, February 10, 1917.

Scale of 8 Chains to an Inch.

Kurunegala S. O. 177—1917.

A. H. G. DAWSON,
for Surveyor-General.

Kurunegala Notice No. 6,436.

Notice under "The Waste Lands Ordinances of 1897, 1899, 1900, and 1903."

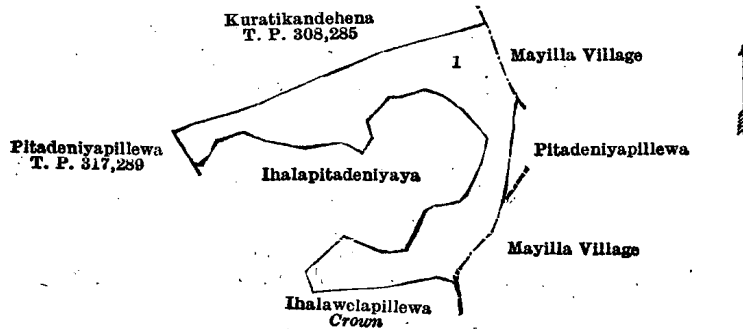
TAKE notice that unless within three months from July 13, 1917, the persons, if any, who claim any interest in the land hereinafter mentioned make claim in person or in writing to the said land or to some interest therein to N. A. Hampton, Esq., Special Officer appointed under section 28 of "The Waste Lands Ordinances of 1897, 1899, 1900, and 1903," at his office at Colombo :

Such Special Officer, in pursuance of the powers vested in him by the said Ordinances, will declare by writing under his hand that the land, to which no claim has been made, is the property of the Crown.

N. A. HAMPTON,
Special Officer.

Description of the Land referred to.

The land commonly called or known as Pitadeniyapillewa, situated in the village of Pidiwilla, in the Rekko pattu korale of the Dambadeni hatpattu of the Kurunegala District, in the North-Western Province, containing in extent 1 acre 1 rood and 4 perches, and shown as lot 1 in preliminary plan 1,497, and in the annexed diagram ; and bounded as follows : on the north by Kuratikandehena sold by the Crown (T. P. 308,285) ; on the east by the village limit of Mayilla, Pitadeniyapillewa claimed by Pinhamilage Kiri Menika, the village limit of Mayilla ; on the south by Ithalawelapillewa belonging to the Crown ; on the west by Ithalapitadeniyaya (private), Pitadeniyapillewa (T. P. 317,289) sold by the Crown.



Surveyor-General's Office,
Colombo, February 17, 1917.

Scale of 4 Chains to an Inch.

Kurunegala S. O. 178—1917.

A. H. G. DAWSON,
for Surveyor-General.

Kurunegala Notice No. 6,437.

Notice under "The Waste Lands Ordinances of 1897, 1899, 1900, and 1903."

TAKE notice that unless within three months from July 13, 1917, the persons, if any, who claim any interest in the lands hereinafter mentioned or in any one or more of such lands or to some interest therein make claim in person or in writing to the said lands or any of them or to some interest therein to J. M. Davies, Esq., Special Officer appointed under section 28 of "The Waste Lands Ordinances of 1897, 1899, 1900, and 1903," at his office at Colombo :

Such Special Officer, in pursuance of the powers vested in him by the said Ordinances, will declare by writing under his hand that the said lands, or such of them as to which no claim has been made, are the property of the Crown.

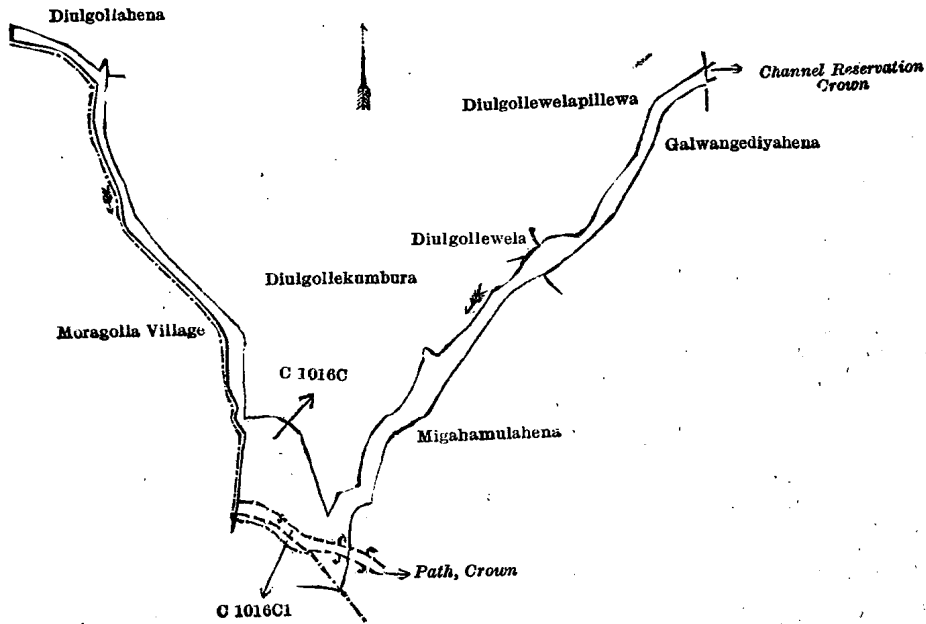
J. M. DAVIES,
Special Officer.

Description of the Lands referred to.

The following lots situated in the village of Barube, in the Mahagalboda Egoda korale of the Hiriyala hatpattu of the Kurunegala District, in the North-Western Province, as described in the annexed diagram :—

Lot.	Name of Land.	Preliminary plan 2,010.				Extent, A. R. P.
C 1016C	Diulgolle-ela	1 0 4
C 1016C1	Path	0 0 6
						1 0 10

and bounded as follows : on the north by Diulgollahena claimed by Dewayalage Kira, Diulgollekumbura claimed by Dewayalage Kira, Diulgollewela claimed by Karu and others, Diulgollewelapillewa claimed by Karu and others ; on the east by channel reservation claimed by the Crown, Galwangediyahena claimed by Dingiri Menika and others, Migahamulaha claimed by Punchiralage Menikra ; on the south and west by the village limit of Moragolla.



Scale of 4 Chains to an Inch.

Surveyor-General's Office,
Colombo, January 4, 1917.

A. H. G. DAWSON,
for Surveyor-General.

Kurunegala S. O. 179—1917.

Kurunegala Notice No. 6,438.

Notice under "The Waste Lands Ordinances of 1897, 1899, 1900, and 1903."

TAKE notice that unless within three months from July 13, 1917, the persons, if any, who claim any interest in the lands hereinafter mentioned or in any one or more of such lands or to some interest therein make claim in person or in writing to the said lands or any of them or to some interest therein to N. A. Hampton, Esq., Special Officer appointed under section 28 of "The Waste Lands Ordinances of 1897, 1899, 1900, and 1903," at his office at Colombo:

Such Special Officer, in pursuance of the powers vested in him by the said Ordinances, will declare by writing under his hand that the said lands, or such of them as to which no claim has been made, are the property of the Crown.

N. A. HAMPTON,
Special Officer.

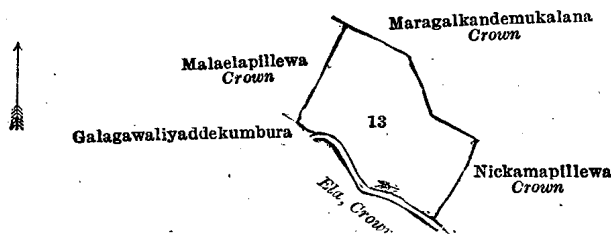
Description of the Lands referred to.

The following lots situated in the village of Kapuwarala, in the Udukaha korale east of the Dambadeni hatpattu of the Kurunegala District, in the North-Western Province, as described in the annexed diagrams:—

I.—Preliminary plan 430.

Lot.	Name of Land.	Extent, A. R. P.
13	Galagawakumburapillewa	0 3 0

and bounded as follows: on the north by Maragalkandemukalana declared to be the property of the Crown under the Waste Lands Ordinances; on the east by Nickamapillewa to be declared the property of the Crown under the Waste Lands Ordinances; on the south by an ela declared to be the property of the Crown under the Waste Lands Ordinances, Galagawaliyaddekumbura claimed by Dahanaika Arachchillage Mudiyanse and others; on the west by Malaelapillewa declared to be the property of the Crown under the Waste Lands Ordinances.



Scale of 4 Chains to an Inch.

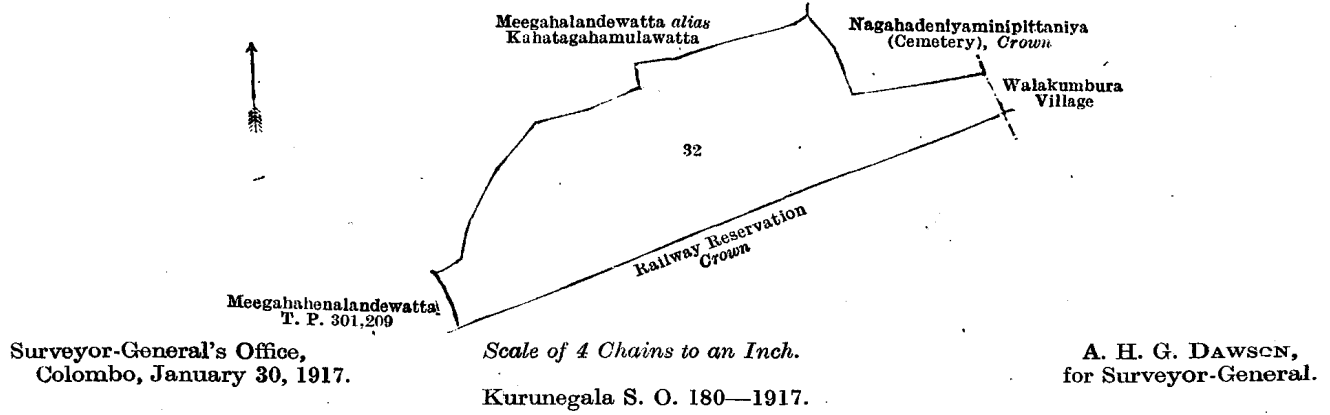
Surveyor-General's Office,
Colombo, January 30, 1917.

A. H. G. DAWSON,
for Surveyor-General.

II.—Preliminary plan 430.

Lot.	Name of Land.	Extent, A. R. P.
32	Nagahadeniya	3 0 18

and bounded as follows: on the north by Meegahalandewatta *alias* Kahatagahamulawatta claimed by Hapuachchillage Punchirala and others, Nagahadeniyaminipittaniya (cemetery) declared to be the property of the Crown under the Waste Lands Ordinances; on the east by the village limit of Walakumbura; on the south by railway reservation declared to be the property of the Crown under the Waste Lands Ordinances; on the west by Meegahahenalandewatta sold by the Crown (T. P. 301,209), Meegahalandewatta *alias* Kahatagahamulawatta claimed by Hapuachchillage Punchirala and others.



Kurunegala Notice No. 6,439.

Notice under "The Waste Lands Ordinances of 1897, 1899, 1900, and 1903."

TAKE notice that unless within three months from July 13, 1917, the persons, if any, who claim any interest in the lands hereinafter mentioned or in any one or more of such lands or to some interest therein make claim in person or in writing to the said lands or any of them or to some interest therein to N. A. Hampton, Esq., Special Officer appointed under section 28 of "The Waste Lands Ordinances of 1897, 1899, 1900, and 1903," at his office at Colombo :

Such Special Officer, in pursuance of the powers vested in him by the said Ordinances, will declare by writing under his hand that the said lands, or such of them as to which no claim has been made, are the property of the Crown.

N. A. HAMPTON,
Special Officer.

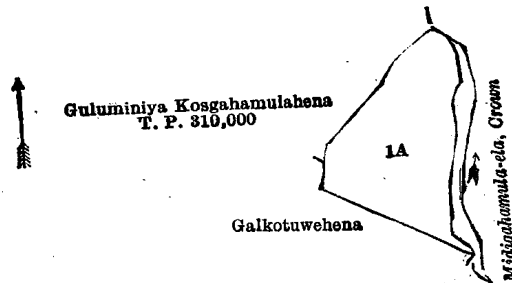
Description of the Lands referred to.

The following lots situated in the village of Palleinguruwatta, in the Gannawa korale of the Weudawili hatpattu of the Kurunegala District, in the North-Western Province, as described in the annexed diagrams :—

I.—Preliminary plan 1,520.

Lot.	Name of Land.	Extent, A. R. P.
1A	Galkotuwahena	0 2 38

and bounded as follows : on the north by Guluminiya Kosgahamulahena sold by the Crown (T. P. 310,000), the Midigahamula-ela declared to be the property of the Crown under the Waste Lands Ordinances ; on the east by the Midigahamula-ela declared to be the property of the Crown under the Waste Lands Ordinances ; on the south by Galkotuwahena sold by the Crown ; on the west by Galkotuwahena sold by the Crown, Guluminiya Kosgahamulahena sold by the Crown (T. P. 310,000).



Surveyor-General's Office,
Colombo, February 17, 1917.

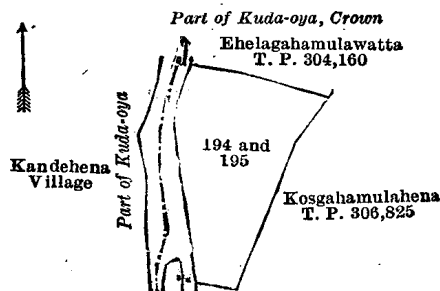
Scale of 4 Chains to an Inch.

A. H. G. DAWSON,
for Surveyor-General.

II.—Preliminary plan 1,520.

Lot.	Name of Land.	Extent, A. R. P.
194	Karandagahamulahena	0 1 5
195	Do.	0 2 16
		0 3 21

and bounded as follows : on the north by Ehelagahamulawatta sold by the Crown (T. P. 304,160) ; on the east and south by Kosgahamulahena (T. P. 306,825) sold by the Crown ; on the west by a part of Kuda-oya declared to be the property of the Crown under the Waste Lands Ordinances (the village limit of Kandehena).



Surveyor-General's Office,
Colombo, February 17, 1917.

Scale of 4 Chains to an Inch.

A. H. G. DAWSON,
for Surveyor-General.

Kurunegala S. O. 181—1917.

Kurunegala Notice No. 6,440.**Notice under "The Waste Lands Ordinances of 1897, 1899, 1900, and 1903."**

TAKE notice that unless within three months from July 13, 1917, the persons, if any, who claim any interest in the lands hereinafter mentioned or in any one or more of such lands or to some interest therein make claim in person or in writing to the said lands or any of them or to some interest therein to J. M. Davies, Esq., Special Officer appointed under section 28 of "The Waste Lands Ordinances of 1897, 1899, 1900, and 1903," at his office at Colombo :

Such Special Officer, in pursuance of the powers vested in him by the said Ordinances, will declare by writing under his hand that the said lands, or such of them as to which no claim has been made, are the property of the Crown.

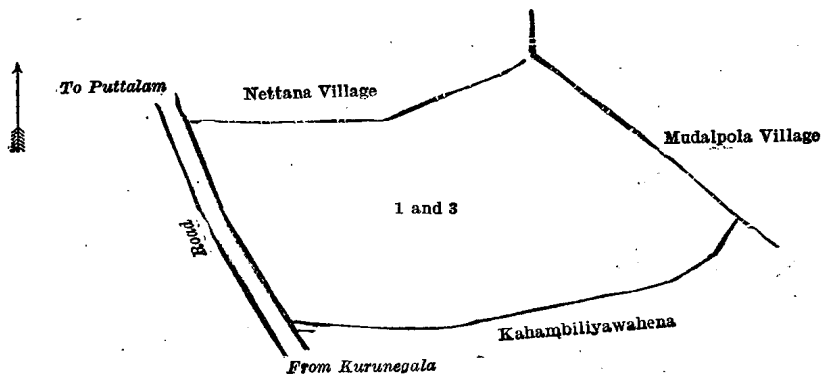
J. M. DAVIES,
Special Officer.

Description of the Lands referred to.

The following lots situated in the village of Hanhamunawa, in the Walagam pattu korale of the Dewameddi hatpattu of the Kurunegala District, in the North-Western Province, as described in the annexed diagram :—

Preliminary plan 783.			Extent, A. R. P.
Lot.	Name of Land.		
1	Panaketugalkanda (forest)	..	4 0 1
3	Do. (road reservation)	..	0 0 27
			4 0 28

and bounded as follows : on the north by the village limit of Nettana ; on the east by the village limit of Mudalpola ; on the south by Kahambiliyawahena claimed by M. J. Cooray ; on the west by the road from Kurunegala to Puttalam.



Surveyor-General's Office,
Colombo, February 10, 1917.

Scale of 4 Chains to an Inch.

A. H. G. DAWSON,
for Surveyor-General.

Kurunegala S. O. 182—1917.

Kurunegala Notice No. 6,441.**Notice under "The Waste Lands Ordinances of 1897, 1899, 1900, and 1903."**

TAKE notice that unless within three months from July 13, 1917, the persons, if any, who claim any interest in the lands hereinafter mentioned or in any one or more of such lands or to some interest therein make claim in person or in writing to the said lands or any of them or to some interest therein to J. M. Davies, Esq., Special Officer appointed under section 28 of "The Waste Lands Ordinances of 1897, 1899, 1900, and 1903," at his office at Colombo :

Such Special Officer, in pursuance of the powers vested in him by the said Ordinances, will declare by writing under his hand that the said lands, or such of them as to which no claim has been made, are the property of the Crown.

J. M. DAVIES,
Special Officer.

Description of the Lands referred to.

The following lots situated in the village of Mudalpola, in the Walgam pattu korale of the Dewameddi hatpattu of the Kurunegala District, in the North-Western Province, as described in the annexed diagrams :—

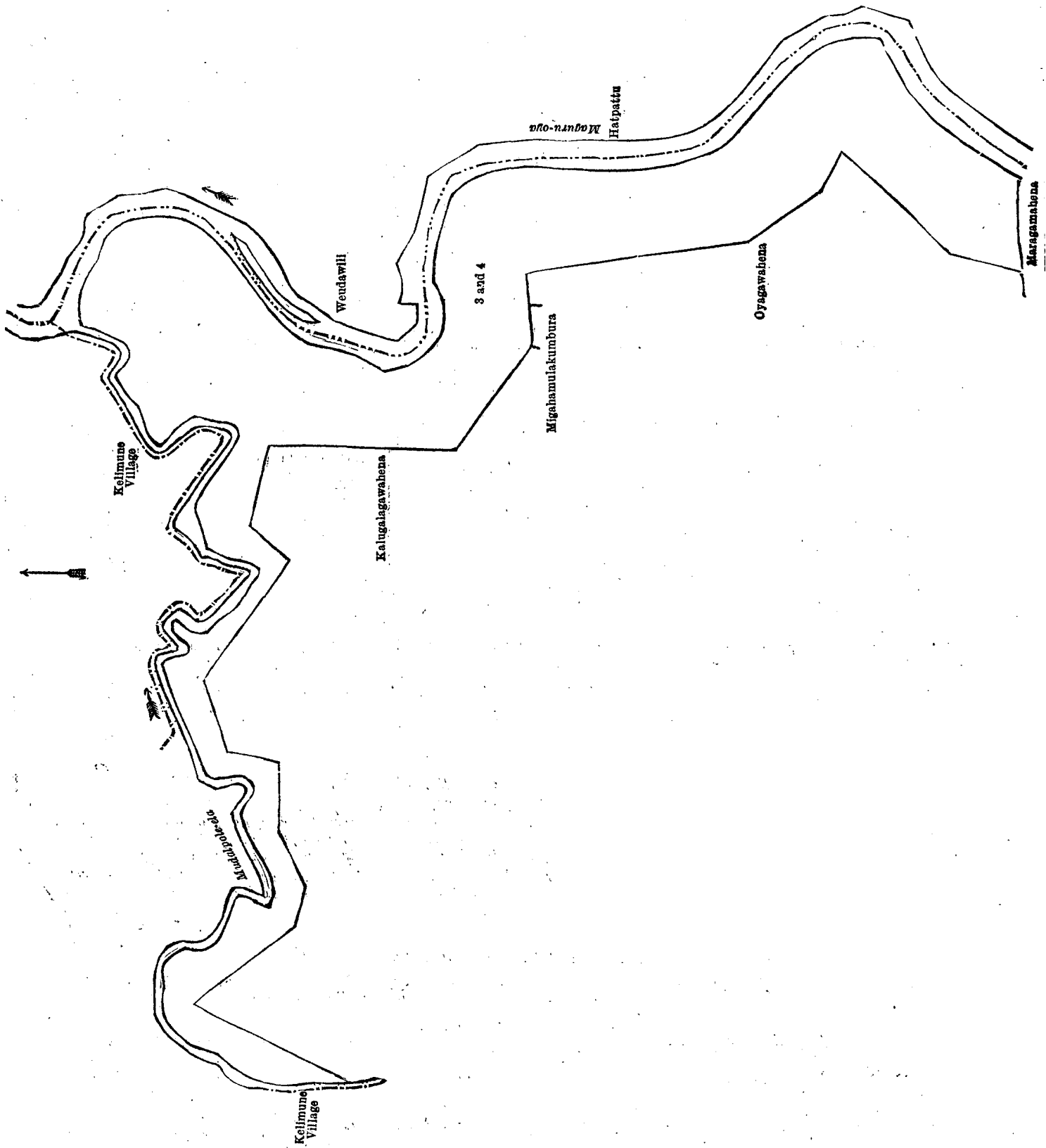
I.—Preliminary plan 784.			Extent, A. R. P.
Lot.	Name of Land.		
3	Kalugalagawahena (reservation for Mudalpola-ela)	..	2 3 4
4	Oyagawahena (reservation for Maguru-oya)	..	10 2 37
			13 2 1

and bounded as follows : on the north by the Mudalpola-ela, the Mudalpola-ela (the village limit of Kelimune) ; on the east by the Maguru-oya (the boundary of Weudawili hatpattu) ; on the south by Maragamahena claimed by Fred. Fernando and others, Oyagawahena claimed by Mrs. D. Emily Wijesekera, Migahamulakumbura claimed by ditto, Kalugalagawahena claimed by ditto ; on the west by the Mudalpola-ela (the village limit of Kelimune), the Mudalpola-ela.

[For Diagram see page 1148.]

II.—Preliminary plan 784.			Extent, A. R. P.
Lot.	Name of Land.		
11	Panaketugalkanda (forest)	..	1 1 29

D 2

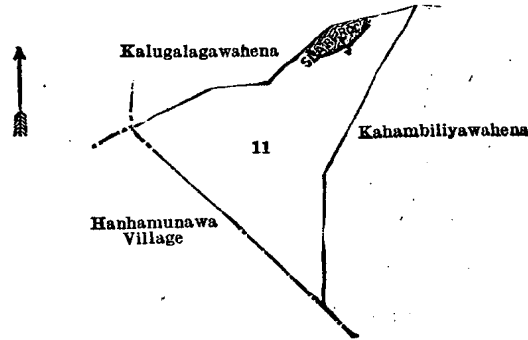


Surveyor-General's Office,
Colombo, February 10, 1917.

Scale of 4 Chains to an Inch.

A. H. G. DAWSON,
for Surveyor-General.

and bounded as follows: on the north by Kalugalagawahena claimed by Mrs. D. Emily Wijesekere; on the east by Kahambiliyawahena claimed by M. J. Cooray; on the south and west by the village limit of Hanhamunawa.



Surveyor-General's Office,
Colombo, February 10, 1917.

Scale of 4 Chains to an Inch.
Kurunegala S. O. 183—1917.

A. H. G. DAWSON,
for Surveyor-General.

Uva Notice No. 6,442.

Notice under "The Waste Lands Ordinances of 1897, 1899, 1900, and 1903."

TAKE notice that unless within three months from July 13, 1917, the persons, if any, who claim any interest in the lands hereinafter mentioned or in any one or more of such lands or to some interest therein make claim in person or in writing to the said lands or any of them or to some interest therein to J. M. Davies, Esq., Special Officer appointed under section 28 of "The Waste Lands Ordinances of 1897, 1899, 1900, and 1903," at his office at Colombo:

Such Special Officer, in pursuance of the powers vested in him by the said Ordinances, will declare by writing under his hand that the said lands, or such of them as to which no claim has been made, are the property of the Crown.

J. M. DAVIES,
Special Officer.

Description of the Lands referred to.

The following lots situated in the village of Etampitiya, in the Dehiwinipalata korale of the Udukinda division, in the Province of Uva, as described in the annexed diagrams:—

I.—Preliminary plan 197.

Lot.	Name of Land.	Extent, A. R. P.
29MA ..	Alubogollekanda (reservation for road)	0 0 12

and bounded as follows: on the north by Alubogollekanda *alias* Laimagoda declared to be the property of the Crown under the Waste Lands Ordinances, Alubogollekanda leased from the Crown, bridle road; on the east by bridle road; on the south by cart road; on the west by Alubogollekanda (reservation for road) leased from the Crown.



Surveyor-General's Office,
Colombo, January 18, 1917.

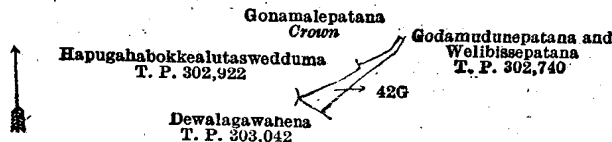
Scale of 8 Chains to an Inch.

A. H. G. DAWSON,
for Surveyor-General.

II.—Preliminary plan 197.

Lot.	Name of Land.	Extent, A. R. P.
42G ..	Godamudunepatana (reservation for stream)	0 0 25

and bounded as follows: on the north by Kapugahabokkealutaswedduma sold by the Crown (T. P. 302,922), Gonamalepatana to be declared the property of the Crown under the Waste Lands Ordinances; on the east by Godamudunepatana and Welibissepatana sold by the Crown (T. P. 302,740); on the south by Godamudunepatana and Welibissepatana sold by the Crown (T. P. 302,740), Dewalagawahena sold by the Crown (T. P. 303,042); on the west by Dewalagawahena sold by the Crown (T. P. 303,042), Kapugahabokkealutaswedduma sold by the Crown (T. P. 302,922).



Surveyor-General's Office,
Colombo, January 18, 1917.

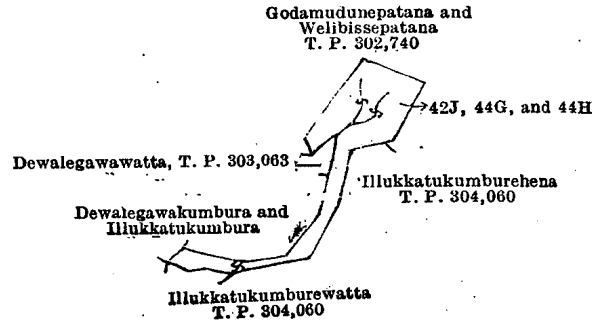
Scale of 8 Chains to an Inch.

A. H. G. DAWSON,
for Surveyor-General.

III.—Preliminary plan 197.

Lot.	Name of Land.	Extent, A. R. P.
42J ..	Dewalekelle (reservation for spring)	0 3 17
44G ..	Dewalegawawatta (do.)	0 0 35
44H ..	Illukkatukumburehena (reservation for stream)	0 2 14
		1 2 26

and bounded as follows: on the north by Godamudunepatana and Welibissepatana sold by the Crown (T. P. 302,740); on the east by Godamudunepatana and Welibissepatana sold by the Crown (T. P. 302,740), Illukkatukumburehena sold by the Crown (T. P. 304,060); on the south by Illukkatukumburewatta sold by the Crown (T. P. 304,060); on the west by Dewalegawakumbura and Illukkatukumbura claimed by Yahalekumbure Punchirala and another, Dewalegawawatta sold by the Crown (T. P. 303,063), Dewalegawawatta sold by the Crown (T. P. 303,063).



Surveyor-General's Office,
Colombo, January 18, 1917.

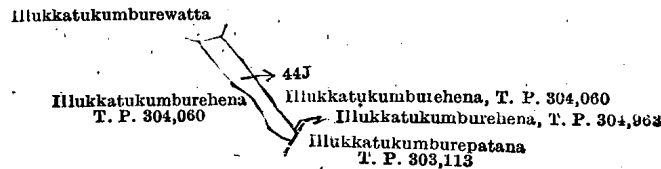
Scale of 8 Chains to an Inch.

A. H. G. DAWSON,
for Surveyor-General.

IV.—Preliminary plan 197.

Lot.	Name of Land.	Extent, A. R. P.
44J	Illukkatukumburehena (reservation for ela)	0 1 5

and bounded as follows: on the north by Illukkatukumburewatta claimed by Yakkopitiyage Appusingho, Illukkatukumburehena sold by the Crown (T. P. 304,060); on the east by Illukkatukumburehena sold by the Crown (T. P. 304,060); ditto (T. P. 304,963); on the south by Illukkatukumburepatana sold by the Crown (T. P. 303,113), Illukkatukumburehena sold by the Crown (T. P. 304,060); on the west by Illukkatukumburehena sold by the Crown (T. P. 304,060).



Surveyor-General's Office,
Colombo, January 18, 1917.

Scale of 8 Chains to an Inch.

A. H. G. DAWSON,
for Surveyor-General.

V.—Preliminary plan 197.

Lot.	Name of Land.	Extent, A. R. P.
73D	Tawalantennewatta	0 0 29

and bounded as follows: on the north by Tawalantennewatta claimed by Pahamurutotapunchirala, T. P. 57,613, Tawalantennewatta sold to Moragollegedera Appuhamy Gamarala and another under the Waste Lands Ordinances; on the east by water-course; south by T. P. 57,614, a cart road; on the west by Tawalantennewatta claimed by Pahamurutotapunchirala.



Surveyor-General's Office,
Colombo, January 18, 1917.

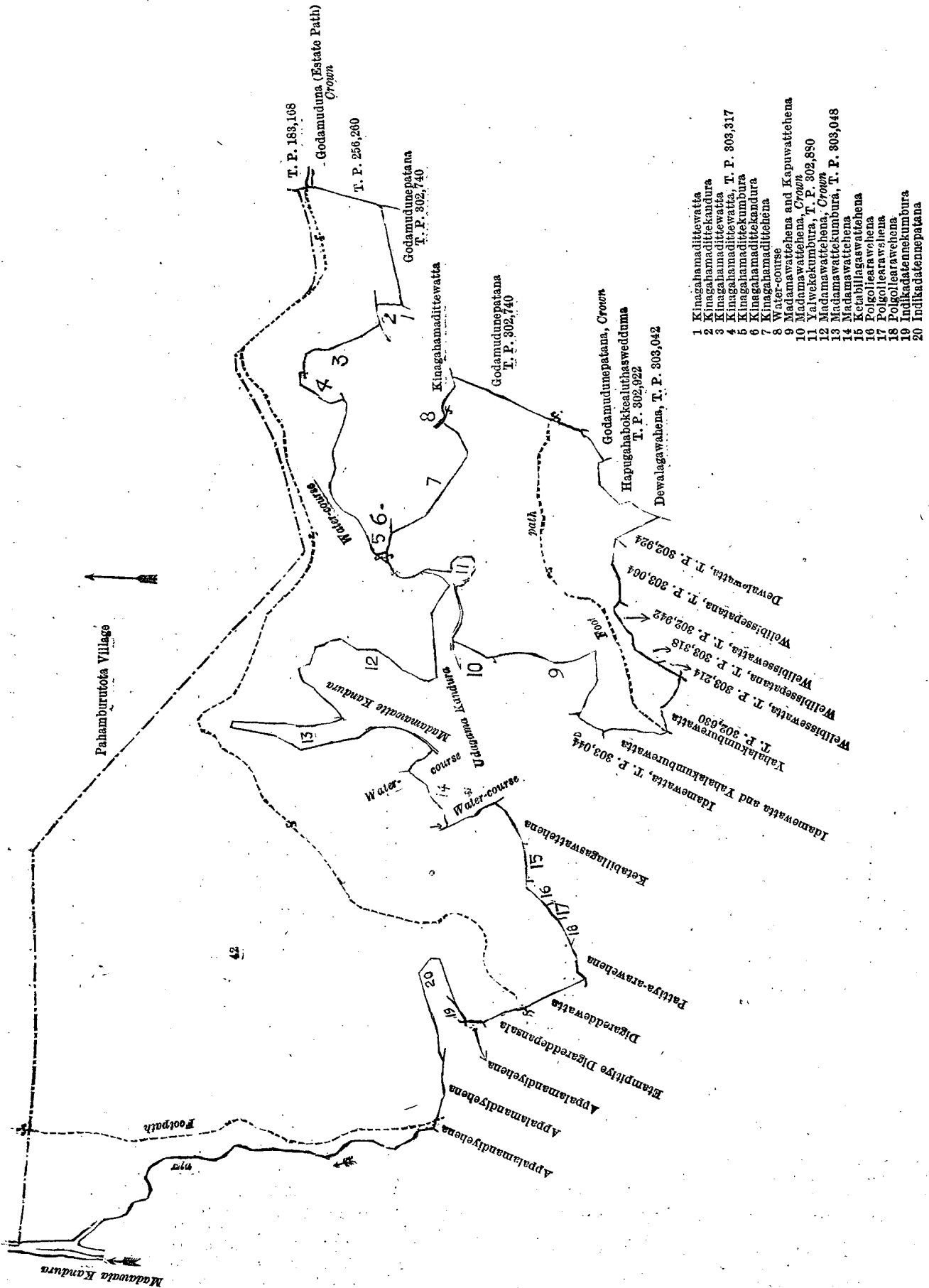
Scale of 8 Chains to an Inch.

A. H. G. DAWSON,
for Surveyor-General.

VI.—Preliminary plan 197.

Lot.	Name of Land.	Extent, A. R. P.
42	Gonamalepatana, Dewalapatana, Yodamudunepatana, &c.	99 1 27

and bounded as follows: on the north by the village limit of Pahamburutota; on the east by T. P. 183,168, Godamuduna (estate path) belonging to the Crown, T. P. 256,260, Godamudunepatana sold by the Crown (T. P. 302,740), Kinagahamadittewatta claimed by Babunsingho and others, Kinagahamadittekanadura, Kinagahamadittewatta (private), ditto sold by the Crown (T. P. 303,317), a water-course, Kinagahamadittekanadura claimed by Kinagahamaditta Kalu Menika and others, Kinagahamadittekanadura, Kinagahamadittehena sold by the Crown, water-course, Kinagahamadittewatta claimed by Kalu Menika and others, Godamudunepatana sold by the Crown (T. P. 302,740), Godamudunepatana belonging to the Crown, Hapugahabokkealuthaswedduma sold by the Crown (T. P. 302,922), Dewalegawahena sold by the Crown (T. P. 303,042); on the south by Dewalewatta sold by the Crown (T. P. 302,924), Welibissepatana sold by the Crown (T. P. 303,064), Welibissewatta sold by the Crown (T. P. 302,942), Welibissepatana sold by the Crown (T. P. 303,318), Welibissewatta sold by the Crown (T. P. 303,214), Yahalakumburewatta sold by the Crown (T. P. 302,630), Idamewatta and Yahalakumburewatta claimed by Udagama Punchirala and others, Idamewatta claimed by Udagama Heen Menika (T. P. 303,044), Madamawattehena and Kapuwattehena sold to Idamegedera Ratnayaka Mudiyansele Heen Menika under the Waste Lands Ordinances, Madamawattehena to be declared the property of the Crown under the Waste Lands Ordinances, Udagamakandura, Yalwekekumbura sold by the Crown (T. P. 302,880), Madamawattehena to be declared the property of the Crown under the Waste Lands Ordinances, Madamawattekanadura sold by the Crown, T. P. 303,048, Madamawattekanadura, a water-course, Madamawattehena sold to Idamegedera Ratnayaka Mudiyansele Appuhamy under the Waste Lands Ordinances, a water-course, Ketabillagaswattehena sold to Idamegedera Ratnayaka Mudiyansele Heen Menika under the Waste Lands Ordinances, Ketabillagaswattehena sold to Ratnayaka Mudiyansele Ukku Menika under the Waste Lands Ordinances, Polgollearawehena sold to Yahalekumbure Punchirala under the Waste Lands Ordinances, ditto sold to Yahalekumbure Kiriwante under the Waste Lands Ordinances, ditto sold to Digaraddegedera Heen Menika under the Waste Lands Ordinances, Pattiya-arawehena sold to Ratnayaka Mudiyansele Ukku Menika and another under the Waste Lands Ordinances, Digaraddewatta claimed by Panakanni Appuhamy, Etampitiye Digaredde Pansala claimed by Udaporuwe Siri Baddana Gamarala (trustee), Appalamandiyehena sold to Menikhiti Mudiyansele Kiri Menika under the Waste Lands Ordinances, Indikadatennekumbura sold to Menikhiti Mudiyansele Kiri Menika under the Waste Lands Ordinances, Indikadatennepatana sold to Menikhiti Mudiyansele Kiri Menika under the Waste Lands Ordinances, Appalamandiyehena sold to Digaraddegedera Heen Menika under the Waste Lands Ordinances; on the west by an ela, Madawalakandura.



- 1 Kinacahamadittewatta
- 2 Kinacahamadittewatta
- 3 Kinacahamadittewatta
- 4 Kinacahamadittewatta, T. P. 303,317
- 5 Kinacahamadittewatta
- 6 Kinacahamadittewatta
- 7 Kinacahamadittewatta
- 8 Kinacahamadittewatta
- 9 Madanawattahena and Kapuwattahena
- 10 Madanawattahena, Crown
- 11 Yalvekkumbura, T. P. 302,880
- 12 Madanawattahena, Crown
- 13 Madanawattahena, T. P. 303,048
- 14 Madanawattahena
- 15 Kecalilagaswattahena
- 16 Polgollearawehena
- 17 Polgollearawehena
- 18 Polgollearawehena
- 19 Indikadatenekumbura
- 20 Indikadatenepatana

Surveyor-General's Office,
Colombo, January 18, 1917.

Scale of 8 Chains to an Inch.

Uva S. O. 10—1917.

A. H. G. DAWSON,
for Surveyor-General.

FINAL ORDERS.

Kurunegala S. O. No. 1,777.

Order under Section 2 of "The Waste Lands Ordinances of 1897, 1899, 1900, and 1903," declaring Lands to be Crown Property.

In the matter of the lands commonly called or known as Pathagawawatta, Kongahamulahena, &c., situate in the village of Tawalagederagama, in the Baladora korale of the Dewamedhi hatpattu of the Kurunegala District, in the North-Western Province, and of "The Waste Lands Ordinances of 1897, 1899, 1900, and 1903."

THE notice required by section 1 of "The Waste Lands Ordinances of 1897, 1899, 1900, and 1903," having been duly published in manner prescribed by that section in respect of the above-named lands (*vide* Notice No. 6,190), and no claim having been made to the said lands or to any interest therein within the period of three months from the date specified in the said notice, I, John Murray Davies, Special Officer appointed under section 28 of the said Ordinances, under and by virtue of the powers vested in me in that behalf by section 2 of the said Ordinances, do hereby, on this 18th day of May, 1917, order and declare that the said lands, as more fully described herein below, situate in the village of Tawalagederagama, in the Baladora korale of the Dewamedhi hatpattu of the Kurunegala District, in the North-Western Province, and shown as lots 2, 5, 6, 11, 23, 24, 26, 27, 28, 33, 34, 35, 36, 37, and 39 in preliminary plan 1,606 and in the annexed diagram, and containing in extent 33 acres 2 roods and 10 perches, are the property of the Crown.

Description of the Lands referred to.

The following lots situated in the village of Tawalagederagama, in the Baladora korale of the Dewamedhi hatpattu of the Kurunegala District, in the North-Western Province, as described in the annexed diagram:—

Preliminary plan 1,606.

Lot.	Name of Land.	Extent, A. R. P.	Lot.	Name of Land.	Extent, A. R. P.
2	Pathagawawatta, Kongahamulahena, and Kongahamulawatta	5 2 9	28	Ela	0 0 24
5	Kongahamulahena	13 1 15	33	Elagawahenapillewa	0 0 20
6	Kelewetiawewa (abandoned tank)	0 3 15	34	Part of Kadukan-ela	0 2 38
11	Footpath	0 0 20	35	Ihalagilmekumburelanda	0 1 5
23	Cart track	0 1 15	36	Elagawahenepillewa	3 2 19
24	Kongahamulahena	1 3 4	37	Kongahakumburepillewa	3 0 37
26	Wanawewa (abandoned tank)	1 3 19	39	Wewelebba	0 0 21
27	Ihalagilmekumburepillewa	1 1 29			33 2 10

and bounded as follows: on the north by the village limit of Beliwewa, the village limit of Ihalagama; on the east by the road from Hettipola to Kadigawa road (the village limit of Dangollegama); on the south by part of Kadukan-ela (the boundary of Giratalana korale); on the west by the village limit of Beliwewa.

NOTE.—The following lots lying within the above boundaries are excluded from this order, and no part of their aggregate acreage of 39 acres 1 rood and 34 perches is included in the acreage of 33 acres 2 roods and 10 perches given above:—

Preliminary plan 1,606.

Lot.	Name of Land.	Extent, A. R. P.	Lot.	Name of Land.	Extent, A. R. P.
1	Kongahamulawatta	0 2 29	A 16	Talagahamulawatta	1 3 31
3	Kadurugahamulawatta	0 2 13	A 17	Kongahamulaowita	0 0 5
4	Do.	0 1 25	A 18	Helambagahamulakotuwa	0 3 6
7	Patahagawawatta	0 2 38	A 19	Kumbukgahamulapataha	0 0 29
8	Do.	0 3 30	A 20	Pahalagilmekumburewatta	0 3 18
9	Kongahamulapataha	0 0 18	A 21	Patahagawawatta	0 2 30
10	Kumbukgahamulapataha	0 0 8	A 29	Ihalagilmekumburehena	0 0 2
22	Kongahamulawatta	1 1 5	A 30	Do.	0 0 5
25	Do.	1 3 23	A 31	Ihalagilmekumbura	0 0 38
A 12	Unapanduragawahena	0 3 21	A 32	Palugahakumburuyaya	24 0 18
A 13	Unapanduragawawatta	1 2 10	A 38	Water-hole	0 0 20
A 14	Ambagahamulawatta	1 1 4			
A 15	Kongahakamatha	0 0 8			39 1 34

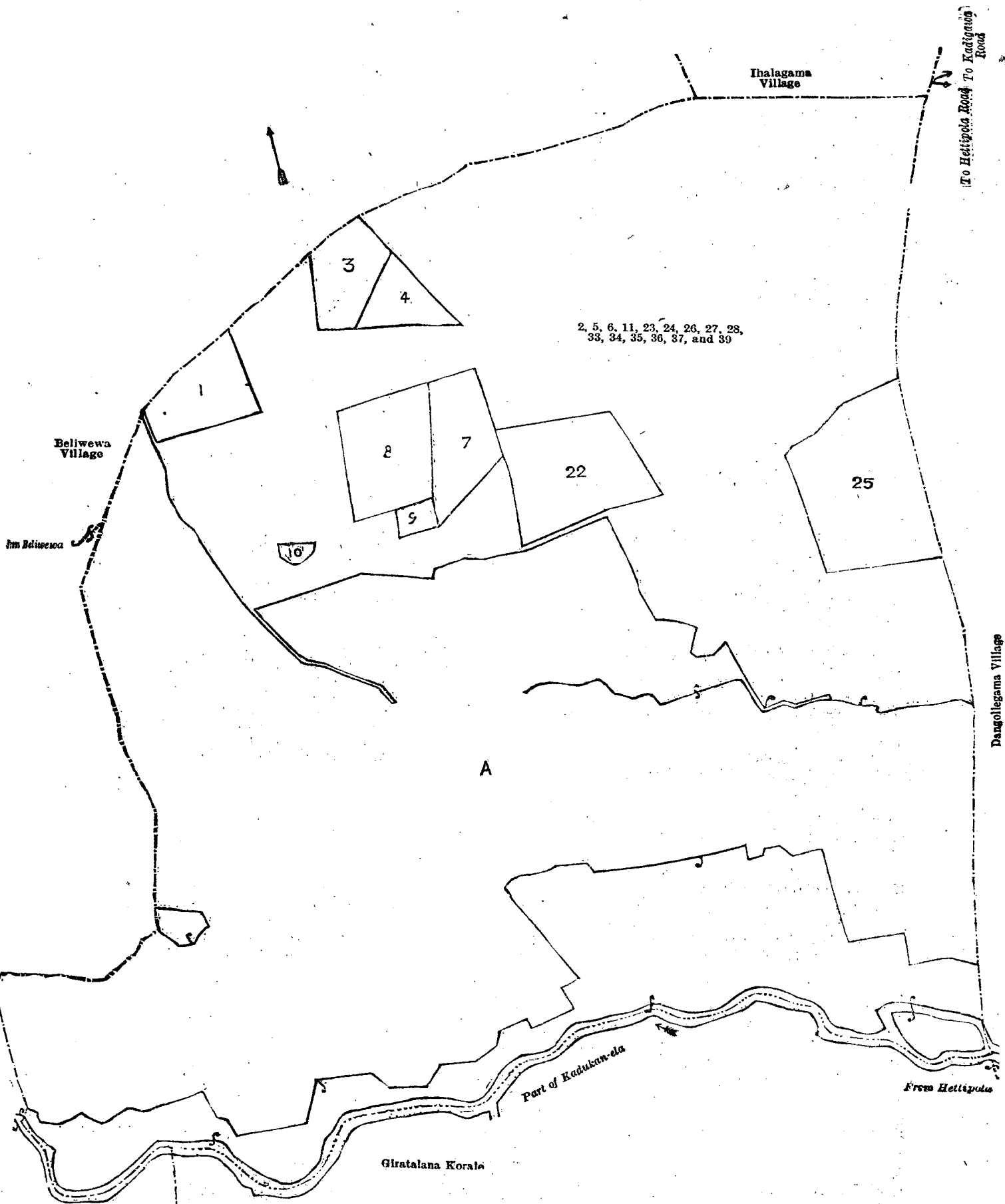
[For Diagram see page 1153.]

Kurunegala S. O. No. 1,778.

Order under Section 2 of "The Waste Lands Ordinances of 1897, 1899, 1900, and 1903," declaring Lands to be Crown Property.

In the matter of the lands commonly called or known as Wewaimaththehenyaya, Alahenegamawewa (tank), &c., situate in the village of Alahenegama, in the Baladora korale of the Dewamedhi hatpattu of the Kurunegala District, in the North-Western Province, and of "The Waste Lands Ordinances of 1897, 1899, 1900, and 1903."

THE notice required by section 1 of "The Waste Lands Ordinances of 1897, 1899, 1900, and 1903," having been duly published in manner prescribed by that section in respect of the above-named lands (*vide* Notice No. 6,187), and no claim having been made to the said lands or to any interest therein within the period of three months from the date specified in the said notice, I, John Murray Davies, Special Officer appointed under section 28 of the said Ordinances, under and by virtue of the powers vested in me in that behalf by section 2 of the said Ordinances, do hereby, on this 18th day of May, 1917, order and declare that the said lands, as more fully described herein below, situate in the village of Alahenegama, in the Baladora korale of the Dewamedhi hatpattu of the Kurunegala District, in the North-Western Province, and shown as lots 1, 2, 15, 17, 18, and 19 in preliminary plan 1,616 and in the annexed diagram, and containing in extent 51 acres 3 roods and 33 perches, are the property of the Crown.



Surveyor-General's Office,
Colombo, November 29, 1916.

Scale of 4 Chains to an Inch.

May 18, 1917.

J. M. DAVIES,
Special Officer.

G. K. THORNHILL,
for Surveyor-General.

Description of the Lands referred to.

The following lots situated in the village of Alahenegama, in the Baladora korale of the Dewamedhi hatpattu of the Kurunegala District, in the North-Western Province, as described in the annexed diagram:—

Preliminary plan 1,616.

Lot.	Name of Land.	Extent, A. R. P.	Lot.	Name of Land.	Extent, A. R. P.
1 ..	Wewaismaththehenyaya	.. 35 2 29	18 ..	Gansabhawa road	.. 0 2 34
2 ..	Alahenegamawewa (tank)	.. 2 3 11	19 ..	Wewaismaththehenyaya	.. 8 0 37
15 ..	Siyambalagahamulahenyaya	.. 4 1 4			
17 ..	Gansabhawa road	.. 0 0 38			
					51 3 33

and bounded as follows: on the north by the village limit of Kitagama; on the east by the village limit of Katumulugama, Pahalakumbura claimed by Lekamalagedara Kirihamy, Pahalakumbura claimed by Lekamalagedara Vidane, Medakumbura claimed by Vedarallagedara Puchirala Vidane, Webodakumbura claimed by Lekamalagedara Kirihamy, Wetiypaulawatta claimed by Lekamalagedara Kirihamy, Mylagahamulapataha claimed by Lekamalage Kirihamy and another, Kosgahamulawatta claimed by Lekamalage Kirihamy and another, Kongahamulawatta claimed by Dalupotagamaralalage Dingiri Menika, the village limit of Katumulugama; on the south by the village limit of Dalupotagama; on the west by the village limit of Ihalagama, the road from Kadigawa to Kobegene, the village limit of Henegedara.

NOTE.—The following lot lying within the above boundaries is excluded from this order, and its extent of 2 roods and 10 perches is not included in the acreage of 51 acres 3 roods and 33 perches given above:—

Preliminary plan 1,616.

Lot.	Name of Land.	Extent, A. R. P.
16 ..	Mylagahamulawatta	.. 0 2 10

[For Diagram see page 1155.]

Uva S. O. No. 2,195.

Order under Section 4, Sub-section (1), of "The Waste Lands Ordinances of 1897, 1899, 1900, and 1903."

In the matter of the lands commonly called or known as Udaheenlandehena, situate in the village of Ritigahaduwa, in the Kandukara korale of the Buttala division, in the Province of Uva, and of "The Waste Lands Ordinances of 1897, 1899, 1900, and 1903."

WHEREAS in pursuance of section 1 of the said Ordinances it was duly declared and notified on the 23rd day of May, 1913, that if no claim to the lands commonly called or known as Udaheenlandehena, situate in the village of Ritigahaduwa, in the Kandukara korale of the Buttala division, in the Province of Uva, containing in extent 5 acres and 2 perches, and shown as lots 28C and 28H in preliminary plan 261 and in the annexed diagrams, was made to John Murray Davies, Special Officer appointed under section 28 of the said Ordinances, within the period of three months from the date specified in the said notice, such lands would be declared the property of the Crown, and dealt with on account of the Crown (*vide* Notice No. 4,876):

And whereas Bomaluwegedera Muhandiram Mudiyanseage Kiriwante made claim thereto, and I, John Murray Davies, Special Officer appointed under section 28 of the said Ordinances, made due inquiry into such claim, and whereas the said claimant and I, with the consent of His Excellency the Governor, came to an agreement in writing dated the 16th day of December, 1913, concerning the said lands, under section 4, sub-section (1), of the said Ordinances, whereby it was agreed that the said claimant should be declared the purchaser of the said lands upon payment, on or before the 16th day of February, 1914, to the Government Agent at Badulla, or to the Settlement Officer, of a sum of Rupees Thirty-seven and Cents Fifty only (Rs. 37.50), as the purchase amount of the said lands, and whereas the said amount has been duly paid by the said claimant, he is hereby, in pursuance of the agreement aforementioned, declared to be the purchaser of the said lands, as more fully described herein below.

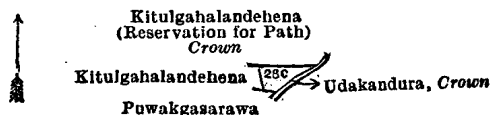
Description of the Lands referred to.

The following lots situated in the village of Ritigahaduwa, in the Kandukara korale of the Buttala division, in the Province of Uva, as described in the annexed diagrams:—

I.—Preliminary plan 261.

Lot.	Name of Land.	Extent, A. R. P.
28C ..	Udaheenlandehena	.. 0 0 23

and bounded as follows: on the north by Kitulgahalandehena (reservation for path) to be declared the property of the Crown under the Waste Lands Ordinances; on the east by Udakandura to be declared the property of the Crown under the Waste Lands Ordinances; on the south by Puwakgasarawa claimed by Helagedera Kiriwanti; on the west by Kitulgahalandehena sold to Alutgedera Heen Appuhamy under the Waste Lands Ordinances.



Surveyor-General's Office,
Colombo, March 8, 1917.

Scale of 3 Chains to an Inch.

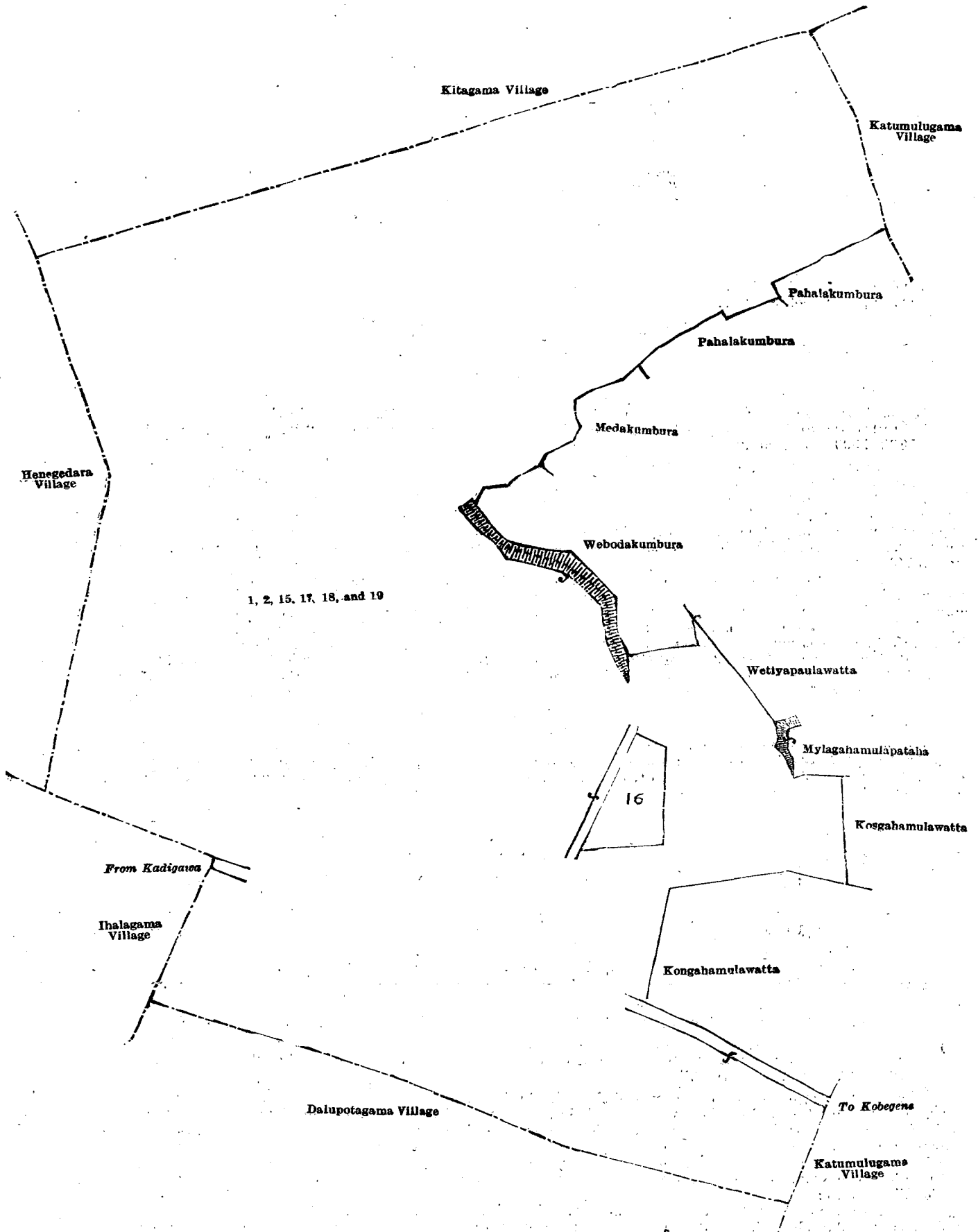
A. H. G. DAWSON,
for Surveyor-General.

II.—Preliminary plan 261.

Lot.	Name of Land.	Extent, A. R. P.
28H ..	Udaheenlandehena	.. 4 3 19

(Exclusive of Udakandura passing through the land.)

and bounded as follows: on the north by Udaheenlandehena (private), T. P. 249,920, Udakandurepatana (reservation for stream) to be declared the property of the Crown under the Waste Lands Ordinances, Udakandura to be declared the property of the Crown under the Waste Lands Ordinances; on the east and south by Udaheenlandehena (reservation for path) to be declared the property of the Crown under the Waste Lands Ordinances; on the west by Kitulgahalandehena (reservation for path) to be declared the property of the Crown under the Waste Lands Ordinances, Kitulgahalandehena sold to Alutgedera Heen Appuhamy under the Waste Lands Ordinances, Kitulgahalandehena to be declared the property of the Crown under the Waste Lands Ordinances.



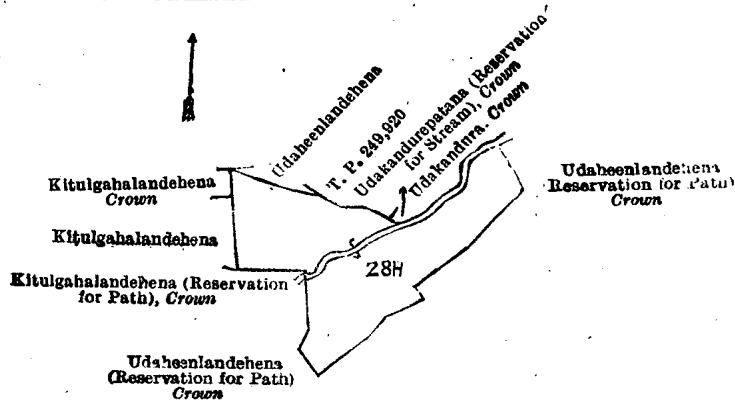
Surveyor-General's Office,
Colombo, November 29, 1916.

Scale of 4 Chains to an Inch.

G. K. THORNHILL,
for Surveyor-General.

May 18, 1917.

J. M. DAVIES,
Special Officer.



Surveyor-General's Office,
Colombo, March 8, 1917.

Scale of 8 Chains to an Inch.

A. H. G. DAWSON,
for Surveyor-General.

J. M. DAVIES,
Special Officer.

April 28, 1917.

Uva S. O. No. 2,196.

Order under Section 4, Sub-section (1), of "The Waste Lands Ordinances of 1897, 1899, 1900, and 1903."

In the matter of the land commonly called or known as Polgahawatta, situate in the village of Ritigahaduwa, in the Kandukara korale of the Buttala division, in the Province of Uva, and of "The Waste Lands Ordinances of 1897, 1899, 1900, and 1903."

WHEREAS in pursuance of section 1 of the said Ordinances it was duly declared and notified on the 23rd day of May, 1913, that if no claim to the land commonly called or known as Polgahawatta, situate in the village of Ritigahaduwa, in the Kandukara korale of the Buttala division, in the Province of Uva, containing in extent 1 acre and 18 perches, and shown as lot 18B in preliminary plan 261 and in the annexed diagram, was made to John Murray Davies, Special Officer appointed under section 28 of the said Ordinances, within the period of three months from the date specified in the said notice, such land would be declared the property of the Crown, and dealt with on account of the Crown (*vide* Notice No. 4,876):

And whereas Narangaswatte Siyatu made claim thereto, and I, John Murray Davies, Special Officer appointed under section 28 of the said Ordinances, made due inquiry into such claim, and whereas the said claimant and I, with the consent of His Excellency the Governor, came to an agreement in writing dated the 16th day of December, 1913, concerning the said land, under section 4, sub-section (1), of the said Ordinances, whereby it was agreed that the said claimant should be declared the purchaser of the said land upon payment, on or before the 16th day of February, 1914, to the Government Agent at Badulla, or to the Settlement Officer, of a sum of Rupees Seven and Cents Fifty only (Rs. 7.50), as the purchase amount of the said land, and whereas the said amount has been duly paid by the said claimant, he is hereby, in pursuance of the agreement aforementioned, declared to be the purchaser of the said land, as more fully described herein below.

Description of the Land referred to.

The land commonly called or known as Polgahawatta, situated in the village of Ritigahaduwa, in the Kandukara korale of the Buttala division, in the Province of Uva, containing in extent 1 acre and 18 perches, and shown as lot 18B in preliminary plan 261 and in the annexed diagram; and bounded as follows: on the north, east, and south by Narangahawatta to be declared the property of the Crown under the Waste Lands Ordinances; on the west by Nungaha-arawa claimed by Galpottagedera Ran Appu.



Surveyor-General's Office,
Colombo, March 8, 1917.

Scale of 8 Chains to an Inch.

A. H. G. DAWSON,
for Surveyor-General.

J. M. DAVIES,
Special Officer.

April 27, 1917.

Uva S. O. No. 2,197.

Order under Section 4, Sub-section (1), of "The Waste Lands Ordinances of 1897, 1899, 1900, and 1903."

In the matter of the lands commonly called or known as Kitulgahalandehena, situate in the village of Ritigahaduwa, in the Kandukara korale of the Buttala division, in the Province of Uva, and of "The Waste Lands Ordinances of 1897, 1899, 1900, and 1903."

WHEREAS in pursuance of section 1 of the said Ordinances it was duly declared and notified on the 23rd day of May 1913, that if no claim to the lands commonly called or known as Kitulgahalandehena, situate in the village of Ritigahaduwa, in the Kandukara korale of the Buttala division, in the Province of Uva, containing in extent 1 acre and 8 perches, and shown as lots 28A and 28B in preliminary plan 261 and in the annexed diagrams, was made to John Murray Davies, Special Officer appointed under section 28 of the said Ordinances, within the period of three months from the date specified in the said notice, such lands would be declared the property of the Crown, and dealt with on account of the Crown (*vide* Notice No. 4,876):

And whereas Alutgedera Heen Appuhamy made claim thereto, and I, John Murray Davies, Special Officer appointed under section 28 of the said Ordinances, made due inquiry into such claim, and whereas the said claimant and I, with the consent of His Excellency the Governor, came to an agreement in writing dated the 16th day of December, 1913, concerning the said lands, under section 4, sub-section (1), of the said Ordinances, whereby it was agreed that the said claimant should be declared the purchaser of the said lands upon payment, on or before the 16th day of February, 1914, to the Government Agent at Badulla, or to the Settlement Officer, of a sum of Rupees Seven and Cents Fifty only (Rs. 7.50), as the purchase amount of the said lands, and whereas the said amount has been duly paid by the said claimant, he is hereby, in pursuance of the agreement aforementioned, declared to be the purchaser of the said lands, as more fully described herein below.

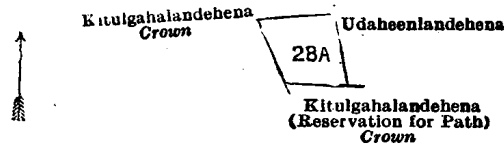
Description of the Lands referred to.

The following lots situated in the village of Ritigahaduwa, in the Kandukara korale of the Buttala division, in the Province of Uva, as described in the annexed diagrams:—

I.—Preliminary plan 261.

Lot.	Name of Land.	Extent, A. R. P.
28A	Kitulgahalandehena	0 3 10

and bounded as follows: on the north by Kitulgahalandehena to be declared the property of the Crown under the Waste Lands Ordinances; on the east by Udaheenlandehena sold to Bomaluwegedera Muhandiram Mudiyansele Kiriwanti under the Waste Lands Ordinances; on the south by Kitulgahalandehena (reservation for path) to be declared the property of the Crown under the Waste Lands Ordinances; on the west by Kitulgahalandehena to be declared the property of the Crown under the Waste Lands Ordinances.



Surveyor-General's Office,
Colombo, March 8, 1917.

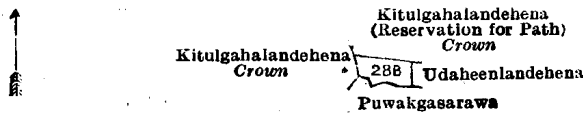
Scale of 8 Chains to an Inch.

A. H. G. DAWSON,
for Surveyor-General.

II.—Preliminary plan 261.

Lot.	Name of Land.	Extent, A. R. P.
28B	Kitulgahalandehena	0 0 38

and bounded as follows: on the north by Kitulgahalandehena (reservation for path) to be declared the property of the Crown under the Waste Lands Ordinances; on the east by Udaheenlandehena sold to Bomaluwegedera Muhandiram Mudiyansele Kiriwanti under the Waste Lands Ordinances; on the south by Puwakgasarawa claimed by Helagedera Kiriwanti; on the west by Kitulgahalandehena to be declared the property of the Crown under the Waste Lands Ordinances.



Surveyor-General's Office,
Colombo, March 8, 1916.

Scale of 8 Chains to an Inch.

A. H. G. DAWSON,
for Surveyor-General.

J. M. DAVIES,
Special Officer.

April 28, 1917.

Uva S. O. No. 2,198.

Order under Section 2 of "The Waste Lands Ordinances of 1897, 1899, 1900, and 1903,"
declaring Lands to be Crown Property.

In the matter of the lands commonly called or known as Mahatennepatana, &c., situate in the village of Ritigahaduwa, in the Kandukara korale of the Buttala division, in the Province of Uva, and of "The Waste Lands Ordinances of 1897, 1899, 1900, and 1903."

THE notice required by section 1 of "The Waste Lands Ordinances of 1897, 1899, 1900, and 1903," having been duly published in manner prescribed by that section in respect of the above-named lands (*vide* Notice No. 4,876), and no claim having been made to the said lands or to any interest therein within the period of three months from the date specified in the said notice, I, John Murray Davies, Special Officer appointed under section 23 of the said Ordinances, under and by virtue of the powers vested in me in that behalf by section 2 of the said Ordinances, do hereby, on this 27th day of April, 1917, order and declare that the said lands, as more fully described herein below, situate in the village of Ritigahaduwa, in the Kandukara korale of the Buttala division, in the Province of Uva, and shown as lots 2, 2A, 3, 4, 5, 6, 7, 8, 8A, 8B, 8½, 9½, 10½, 11, 11A, 12, 15, 17, 17A, 20½, 27, 29, 30, 32, 33, 34, 37, 38, 39, and 41 in preliminary plan 261 and in the annexed diagrams, and containing in extent 134 acres 2 roods and 13 perches, are the property of the Crown.

Description of the Lands referred to.

The following lots situated in the village of Ritigahaduwa, in the Kandukara korale of the Buttala division, in the Province of Uva, as described in the annexed diagrams:—

Preliminary plan 261.

Lot.	Name of Land.	Extent, A. R. P.	Lot.	Name of Land.	Extent, A. R. P.
2	Mahatennepatana	70 1 15	12	Ambalamehena	0 0 34
2A	Do. (reservation for trig.)	0 0 27	15	Deiyannekumbureaskanatta (reservation for stream)	8 0 36
3	Bridle path	0 0 34	17	Talagahawattehena	0 1 36
4	Do.	0 0 38	17A	Do. (reservation for stream)	0 1 3
5	Do.	0 1 33	20½	Path to Etpattiya	0 0 18
6	Parts of Parapa-oya, Bathalawatte-ara, Udakandura, Galella, and Galpudellankandura (streams and irrigation channels)	10 2 3	27	Udakandurepatana (reservation for stream)	0 1 34
7	Gallandepatana	21 3 8	29	Part of Gansabhawa path	0 0 26
8	Gallandemukalana	15 2 35	30	Do.	0 0 38
8A	Do. (reservation for path)	0 2 13	32	Path	0 0 6
8B	Do. (reservation for path and Parapa-oya)	1 1 20	33	Do.	0 0 9
8½	Gansabhawa path to Neluwa	0 0 19	34	Do.	0 0 7
9½	Do.	0 0 18	37	Do.	0 0 3
10½	Do.	0 3 14	38	Do.	0 0 2
11	Batalawattegodahena (reservation for path)	0 3 0	39	Do.	0 0 6
11A	Do. (do.)	0 0 29	41	Illuklandehena (reservation for stream)	0 3 9
					134 2 13

and bounded as follows: on the north by the boundary of Passara korale (the village limit of Parapawa), the village limit of Amunumulla; on the east by the village limit of Kotamuduna, the village limit of Neluwa; on the south by the village limit of Neluwa, the village limits of Miyanakandura and Papale (part of Parapa-oya); on the west by the village limit of Papale (part of Parapa-oya), part of Gallalakandura; the korale boundary of Passara (the village limit of Parapawa).

NOTE.—The following lots lying within the above boundaries are excluded from this order, and no part of their aggregate acreage of 356 acres and 18 perches is included in the acreage of 134 acres 2 roods and 13 perches given above:—

Preliminary plan 261.					
Lot.	Name of Land.	Extent, A. R. P.	Lot.	Name of Land.	Extent A. R. P.
A 1	Mahatenne estate, T. Ps. 114,437, 238,872, and 238,873, &c.	260 1 14	A 22	Nungaha-arawa	0 3 3
A 9	Batalawattegodahena (reservation for path)	0 1 2	A 23	Helagedarawatta, T. P. 311,979	1 2 8
A 10	Do.	1 0 4	A 24	Do.	0 1 30
A 13	Batalawattearawa	2 0 30	A 25	Uda-arawekumbura	0 1 6
A 14	Batalawattegodahena	15 3 10	A 26	Uda-arawehena	0 2 4
A 14A	Talagahawattehena	1 3 27	A 28	Kitulgahalandehena	4 2 26
A 14B	Batalawattegodahena	2 3 10	A 28A	Do.	0 3 10
A 14C	Do.	5 0 25	A 28B	Do.	0 0 38
A 14D	Do.	2 0 10	A 28C	Udaheelandehena	0 0 23
A 14E	Talagahawatta	1 0 9	A 28D	Kitulgahalandehena (reservation for path)	0 0 32
A 14F	Do.	1 0 0	A 28E	Udaheelandehena (do.)	0 0 17
A 16	Heladeiyannekumbura	1 3 19	A 28F	Do.	0 1 30
A 18	Narangahawatta	16 1 26	A 28G	Kitulgahalandehena	1 2 7
A 18A	Do.	0 0 24	A 28H	Udaheelandehena	4 3 19
A 18B	Polgahawatta	1 0 18	A 31	Puwakgasarawa	0 2 2
A 19	Kirimaduella	0 2 35	A 35	Pita-arawa, &c.	5 0 9
A 20	Obada-arawa, Rodi-ella <i>alias</i> As-weddumapillekumbura	7 2 5	A 36	Mahawelahena	1 0 38
A 21	Narangahawatta, &c.	10 0 8	A 40	Dummalagaha-arawa and ella	1 1 0
					356 0 18

[For Diagram see page 1159.]

Uva S. O. No. 2,199.

Order under Section 4, Sub-section (1), of "The Waste Lands Ordinances of 1897, 1899, 1900, and 1903," declaring Lands to be Crown Property.

In the matter of the lands commonly called or known as Batalawattegodahena, situate in the village of Ritigahaduwa, in the Kandukara korale of the Buttala division, in the Province of Uva, and of "The Waste Lands Ordinances of 1897, 1899, 1900, and 1903."

WHEREAS in pursuance of section 1 of the said Ordinances it was duly notified on the 22nd day of May, 1914, that if no claim to the lands commonly called or known as Batalawattegodahena, situate in the village of Ritigahaduwa, in the Kandukara korale of the Buttala division, in the Province of Uva, containing in extent 18 acres 2 roods and 20 perches, and shown as lots 14 and 14B in preliminary plan 261 and in the annexed diagrams, was made to John Murray Davies, Special Officer appointed under section 28 of the said Ordinances, within the period of three months from the date specified in such notice, such lands would be declared the property of the Crown, and dealt with on account of the Crown (*vide* Notice No. 5,209):

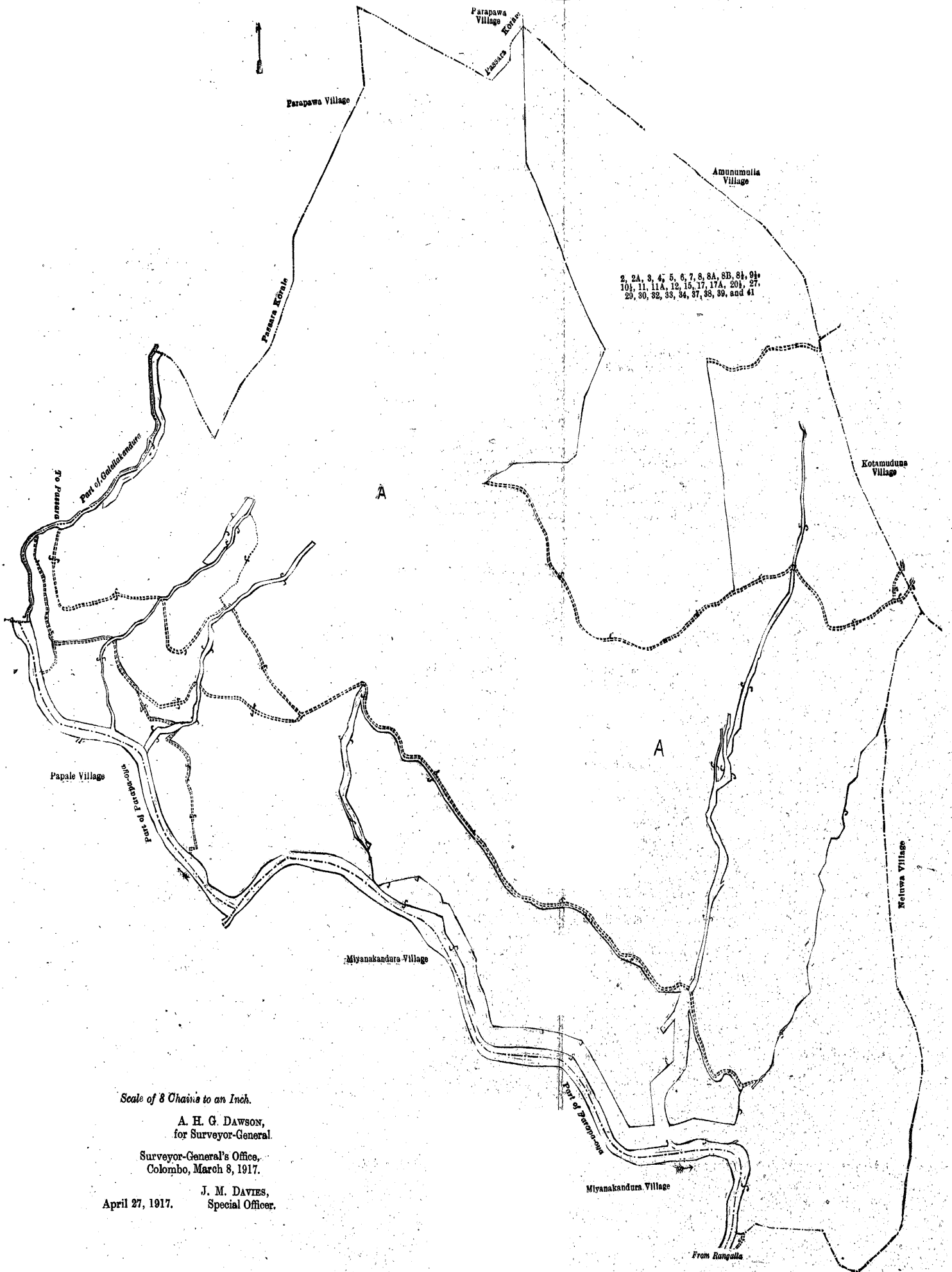
And whereas (1) Narangaswatte Siyatu, (2) Dissanayaka Mudiyansele Dingiri Menika, (3) Kanawarellegama Mandige Baddeggedera Disanayaka Mudiyansele Siyatu, (4) Bomaluweggedera Muhandiram Mudiyansele Kiriwante, and (5) Alutgedera Heen Appuhamy made claim thereto; and whereas the 1st and 2nd claimants by two agreements dated the 5th day of November, 1914, in consideration of each of them being declared the purchaser of 1 acre more or less of lot 14 of the block survey preliminary plan 261 and of the notice, now shown as lots 14F and 14E, respectively, on the same block survey preliminary plan, for a sum of Rs. 7-50 each, withdrew their claims to the above-mentioned lots 14 and 14B of this order; and whereas the said 3rd and 4th claimants by two agreements dated the 5th day of November, 1914, in consideration of the Settlement Officer settling as private property otherwise than under the Waste Lands Ordinances, 5 acres more or less of lot 14 of the notice and of the block survey preliminary plan 261, now shown as lot 14C on the same block survey preliminary plan, withdrew their claims to the above-mentioned lots 14 and 14B of this order; and whereas the said 5th claimant was duly called upon by me by a notice in writing, under section 4, sub-section (1), of the said Ordinances, duly served upon him to produce before me the evidence and documents upon which he might rely in proof of his claim, and whereas he did not so appear or produce such evidence and documents, I, John Murray Davies, Special Officer appointed under section 28 of the said Ordinances, under and by virtue of the powers vested in me in that behalf by section 4 of the said Ordinances, do hereby, on this 18th day of April, 1917, order and declare, under section 4, sub-section (1), of the said Ordinances, that the said lands, as more fully described herein below, are the property of the Crown.

Description of the Lands referred to.

The following lots situated in the village of Ritigahaduwa, in the Kandukara korale of the Buttala division, in the Province of Uva, as described in the annexed diagrams:—

I.—Preliminary plan 261.		
Lot.	Name of Land.	Extent, A. R. P.
14	Batalawattegodahena	15 3 10

and bounded as follows: on the north by Talagahawattehena sold by the Crown (T. P. 292,642); on the east by Batalawattegodahena (reservation for path) to be declared the property of the Crown under the Waste Lands Ordinances, Batalawattegodahena sold to Kanawarellegama Mandige Baddeggedera Dissanayaka Mudiyansele Siyatu under the Waste Lands Ordinances, Batalawattegodahena (private); on the south by Deiyannekumbureaskanatta (reservation for stream) to be declared the property of the Crown under the Waste Lands Ordinances; on the west by Deiyannekumbureaskanatta (reservation for stream) to be declared the property of the Crown under the Waste Lands Ordinances, Heladeiyannekumbura claimed by Narangahawatte Siyatu and others, Talagahawatta sold to Dissanayaka Mudiyansele Dingiri Menika under the Waste Lands Ordinances, Talagahawatta sold to Narangaswatte Siyatu under the Waste Lands Ordinances, Talagahawattehena to be declared the property of the Crown under the Waste Lands Ordinances.

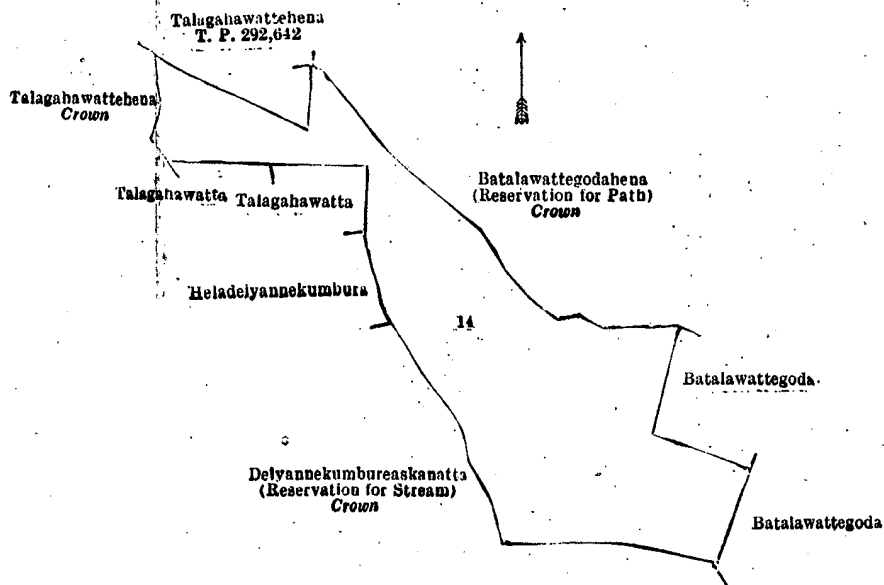


Scale of 8 Chains to an Inch.

A. H. G. DAWSON,
for Surveyor-General.

Surveyor-General's Office,
Colombo, March 8, 1917.

April 27, 1917. J. M. DAVIES,
Special Officer.



Surveyor-General's Office,
Colombo, March 8, 1917.

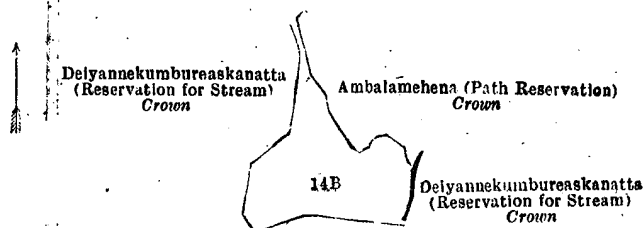
Scale of 8 Chains to an Inch.

A. H. G. DAWSON,
for Surveyor-General.

II.—Preliminary plan 261.

Lot.	Name of Land.	Extent, A. R. P.
14B	Batalawattegoda	2 3 10

and bounded as follows: on the north by Deiyannekumbureaskanatta (reservation for stream) to be declared the property of the Crown under the Waste Lands Ordinances, Ambalamehena (path reservation) to be declared the property of the Crown under the Waste Lands Ordinances; on the east by Ambalamehena (path reservation) to be declared the property of the Crown under the Waste Lands Ordinances, Deiyannekumbureaskanatta to be declared the property of the Crown under the Waste Lands Ordinances; on the south and west by Deiyannekumbureaskanatta (reservation for stream) to be declared the property of the Crown under the Waste Lands Ordinances.



Surveyor-General's Office,
Colombo, March 8, 1917.

Scale of 8 Chains to an Inch.

A. H. G. DAWSON,
for Surveyor-General.

April 18, 1917.

J. M. DAVIES,
Special Officer.

Uva S. O. No. 2,200.

Order under Section 4, Sub-section (1), of "The Waste Lands Ordinances of 1897, 1899, 1900, and 1903,"
declaring Lands to be Crown Property.

In the matter of the lands commonly called or known as Narangahawatta, Kitulgahalandehena, &c., situate in the village of Ritigahaduwa, in the Kandukara korale of the Buttala division, in the Province of Uva, and of "The Waste Lands Ordinances of 1897, 1899, 1900, and 1903."

WHEREAS in pursuance of section 1 of the said Ordinances it was duly notified on the 23rd day of May, 1913, that if no claim to the lands commonly called or known as Narangahawatta, Kitulgahalandehena, &c., situate in the village of Ritigahaduwa, in the Kandukara korale of the Buttala division, in the Province of Uva, containing in extent 23 acres 1 rood and 1 perch and shown as lots 18, 28, 28D, 28F, and 28G in preliminary plan 261 and in the annexed diagrams, was made to John Murray Davies, Special Officer appointed under section 23 of the said Ordinances, within the period of three months from the date specified in such notice, such lands would be declared the property of the Crown, and dealt with on account of the Crown (*vide* Notice No. 4,876);

And whereas (1) Amunumulle Bogahawattegedera Ranmenika made claim thereto, and whereas (2) Pahala Meda-wattagedara Ran Menika, (3) Narangaswatte Siyatu made claim to the above-mentioned lot 18, and whereas (4) Alutgedera Heen Appuhamy, (5) Bomaluwegedera Appuhamy, (6) Bomaluwegedera Muhandiram Mudiyansele Kiriwante, and (7) Rambukwatte Mullayuhanagedera Heen Kiriwante made claim to the above-mentioned lots 28, 28D, 28F, and 28G; and whereas the said 3rd claimant by an agreement dated the 16th day of December, 1913, in consideration of being declared the purchaser of 1 acre more or less of lot 18 of the notice and of the block survey preliminary plan 261, now shown as lot 18B on the same block survey preliminary plan, for a sum of Rs. 7 50, withdrew his claim to the above-mentioned lot 18 of this order; the said 4th claimant by an agreement dated the 16th day of December, 1913, in consideration of being declared the purchaser of 1 acre more or less of lot 28 of the notice and of the block survey preliminary plan 261, now shown as lots 28A and 28B on the same block survey preliminary plan, for a sum of Rs. 7 50, withdrew his claim to the above-mentioned lots 28, 28D, 28F, and 28G of this order; and whereas the said 6th claimant by an agreement dated the 16th day of December, 1913, in consideration of (a) lot 36 of the notice and of the block survey preliminary plan 261 being admitted private outside the Waste Lands Ordinances and (b) his being declared the purchaser of 5 acres more or less of lot 28 of the same

notice and block survey preliminary plan, now shown as lots 28C and 28H on the same block survey preliminary plan, for a sum of Rs. 27·50, withdrew his claim to the said lots 28, 28D, 28F, and 28G of this order; and whereas the said 1st, 2nd, 5th, and 7th claimants were duly called upon by me by a notice in writing, under section 4, sub-section (1), of the said Ordinances, duly served upon them to produce before me the evidence and documents upon which they might rely in proof of their claims, and whereas they did not so appear or produce such evidence and documents, I, John Murray Davies, Special Officer appointed under section 28 of the said Ordinances, under and by virtue of the powers vested in me in that behalf by section 4 of the said Ordinances, do hereby, on this 27th day of April, 1917, order and declare, under section 4, sub-section (1), of the said Ordinances, that the said lands, as more fully described herein below, are the property of the Crown.

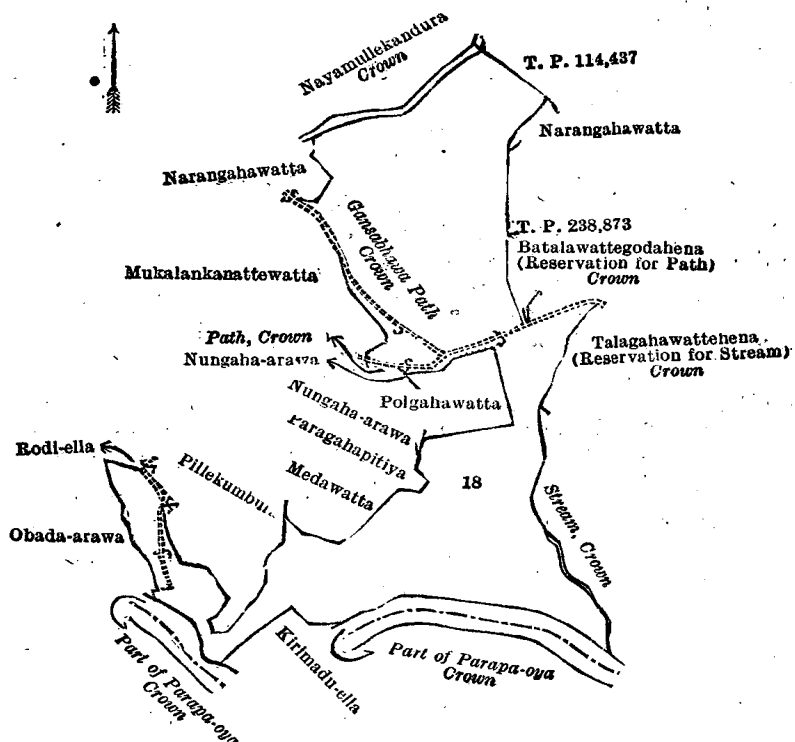
Description of the Lands referred to.

The following lots situated in the village of Ritigahaduwa, in the Kandukara korale of the Buttala division, in the Province of Uva, as described in the annexed diagrams:—

I.—Preliminary plan 261.

Lot.	Name of Land.	Extent, A. R. P.
18	Narangahawatta ...	16 1 26

and bounded as follows: on the north by Nayamullekandura to be declared the property of the Crown under the Waste Lands Ordinances, T. P. 114,437; on the east by Narangahawatta (private), T. P. 238,873, Batalawattegodahena (reservation for path) leased by the Crown; Gansabhawa path to be declared the property of the Crown under the Waste Lands Ordinances, Talagahawattehena (reservation for stream) to be declared the property of the Crown under the Waste Lands Ordinances; on the south by part of Parapa-oya to be declared the property of the Crown under the Waste Lands Ordinances, Kirimadu-ella claimed by Galpottegedera Ran Menika and others, part of Parapa-oya to be declared the property of the Crown under the Waste Lands Ordinances; on the west by Obada-arawa claimed by Bomaluwegedera Tissahamy, Rodi-ella claimed by Medawatte Punchirala, Pillekumbura claimed by Galpottegedera Heen Menika and others, Medawatta claimed by Galpottegedera Heen Menika and others, Paragahapitiya claimed by Galpottegedera Tissahamy and others, Nungaha-arawa claimed by Galpottegedera Ran Appu, Polgahawatta sold to Narangaswatte Siyatu under the Waste Lands Ordinances, Nungaha-arawa claimed by Galpottegedera Ran Appu, a path to be declared the property of the Crown under the Waste Lands Ordinances, Mukalankanattewatta claimed by Galpottegedera Ukku Menika and others, Gansabhawa path to be declared the property of the Crown under the Waste Lands Ordinances, Narangahawatta claimed by Narangaswattegedera Siyathu.



Surveyor-General's Office,
Colombo, March 8, 1917.

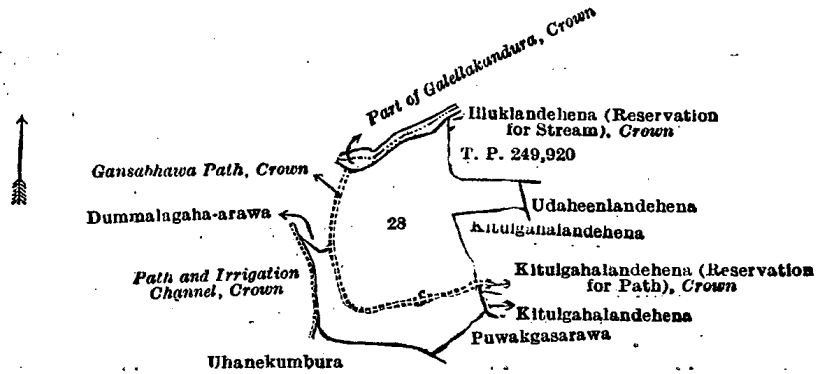
Scale of 8 Chains to an Inch.

A. H. G. DAWSON,
for Surveyor-General.

II.—Preliminary plan 261.

Lot.	Name of Land.	Extent, A. R. P.
28	Kitulgahalandehena ...	4 2 26

and bounded as follows: on the north by part of Galellakandura to be declared the property of the Crown under the Waste Lands Ordinances; on the east by Illuklandehena (reservation for stream) to be declared the property of the Crown under the Waste Lands Ordinances, T. P. 249,920, Udaheendehena sold to Bomaluwegedera Muhandiram Mudiyansele Kiriwanti under the Waste Lands Ordinances, Kitulgahalandehena sold to Alutgedera Heen Appuhamy under the Waste Lands Ordinances, Kitulgahalandehena (reservation for path) to be declared the property of the Crown under the Waste Lands Ordinances, Kitulgahalandehena sold to Alutgedera Heen Appuhamy under the Waste Lands Ordinances, Puwak-gasarawa claimed by Helagedera Kiriwanti; on the south by Puwakgasarawa claimed by Helagedera Kiriwanti, Uhanekumbura claimed by Bomaluwegedera Hudu Menika; on the west by path and irrigation channel to be declared the property of the Crown under the Waste Lands Ordinances, Dummalagaha-arawa claimed by Alutgedera Heen Appuhamy and others, Gansabhawa path to be declared the property of the Crown under the Waste Lands Ordinances.



Surveyor-General's Office,
Colombo, March 8, 1917.

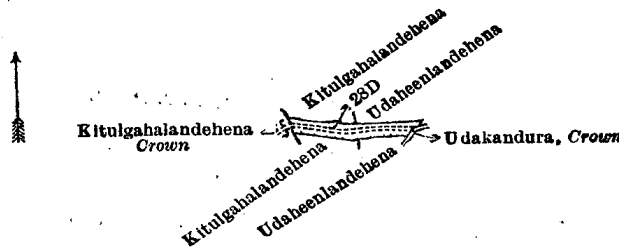
Scale of 8 Chains to an Inch.

A. H. G. DAWSON,
for Surveyor-General.

III.—Preliminary plan 261.

Lot.	Name of Land.	Extent, A. R. P.
28D	Kitulgahalandehena (reservation for path)	0 0 32

and bounded as follows : on the north by Kitulgahalandehena sold to Alutgedera Heen Appuhamy under the Waste Lands Ordinances; Udaheenlandehena sold to Bomaluwegedera Muhandiram Mudiyansele Kiriwanti under the Waste Lands Ordinances ; on the east by Udakandura to be declared the property of the Crown under the Waste Lands Ordinances ; on the south by Udaheenlandehena sold to Bomaluwegedera Muhandiram Mudiyansele Kiriwanti under the Waste Lands Ordinances, Kitulgahalandehena sold to Alutgedera Heen Appuhamy under the Waste Lands Ordinances ; on the west by Kitulgahalandehena to be declared the property of the Crown under the Waste Lands Ordinances.



Surveyor-General's Office,
Colombo, March 8, 1917.

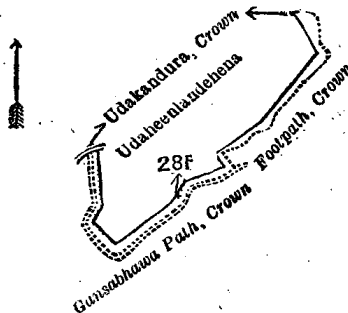
Scale of 8 Chains to an Inch.

A. H. G. DAWSON,
for Surveyor-General.

IV.—Preliminary plan 261.

Lot.	Name of Land.	Extent, A. R. P.
28F	Udaheenlandehena (reservation for path)	0 1 30

and bounded as follows : on the north by Udakandura to be declared the property of the Crown under the Waste Lands Ordinances ; on the east by footpath to be declared the property of the Crown under the Waste Lands Ordinances, Gansabhawa path to be declared the property of the Crown under the Waste Lands Ordinances ; on the south by Gansabhawa path to be declared the property of the Crown under the Waste Lands Ordinances ; on the west by Udakandura to be declared the property of the Crown under the Waste Lands Ordinances, Udaheenlandehena sold to Bomaluwegedera Muhandiram Mudiyansele Kiriwanti under the Waste Lands Ordinances.



Surveyor-General's Office,
Colombo, March 8, 1917.

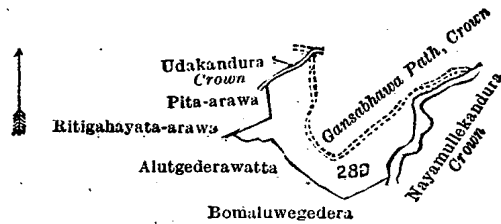
Scale of 8 Chains to an Inch.

A. H. G. DAWSON,
for Surveyor-General.

V.—Preliminary plan 261.

Lot.	Name of Land.	Extent, A. R. P.
28G	Kitulgahalandehena	1 2 7

and bounded as follows : on the north by Udakandura to be declared the property of the Crown under the Waste Lands Ordinances, Gansabhawa path to be declared the property of the Crown under the Waste Lands Ordinances ; on the east by Nayamullekandura to be declared the property of the Crown under the Waste Lands Ordinances ; on the south by Bomaluwegedera claimed by Bomaluwegedera Tissahamy, Alutgederawatta claimed by Alutgedera Loku Appuhamy and another ; on the west by Ritigahayata-arawa claimed by Alutgedera Loku Appuhamy and others, Pita-arawa claimed by Bomaluwegedera, Sudu Menika.



Surveyor-General's Office,
Colombo, March 8, 1917.

Scale of 8 Chains to an Inch.

April 27, 1917.

J. M. DAVIES,
Special Officer.

A. H. G. DAWSON,
for Surveyor-General.

Uva S. O. No. 2,201.

**Order under Section 4, Sub-section (1), of "The Waste Lands Ordinances of 1897, 1899, 1900, and 1903,"
admitting Land to be Private Property.**

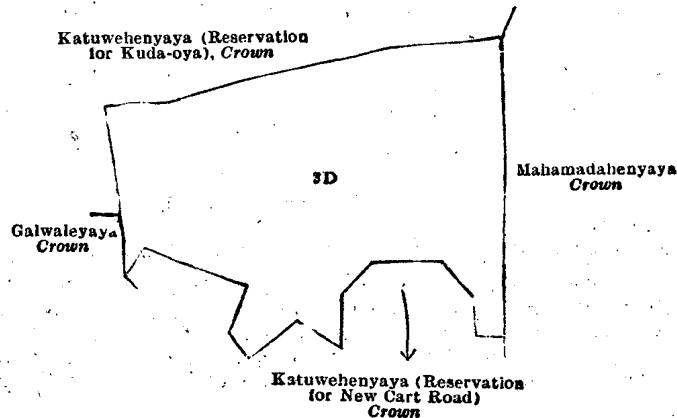
In the matter of the land commonly called or known as Katuwehenyaya, Alutarawa, &c., situate in the village of Yakurawa, in the Kandukara korale of the Buttala division, in the Province of Uva, and of "The Waste Lands Ordinances of 1897, 1899, 1900, 1903."

WHEREAS in pursuance of section 1 of the said Ordinances it was duly notified on the 6th day of December, 1912, that if no claim to the land commonly called or known as Katuwehenyaya, Alutarawa, &c., situate in the village of Yakurawa, in the Kandukara korale of the Buttala division, in the Province of Uva, containing in extent 15 acres and 8 perches, and shown as lot 3D in preliminary plan 249 and in the annexed diagram, was made to John Murray Davies, Special Officer appointed under section 28 of the said Ordinances, within the period of three months from the date specified in such notice, such land would be declared the property of the Crown, and dealt with on account of the Crown (*vide* Notice No. 4,658):

And whereas Ruppegedera Abohamy made claim thereto, and I, John Murray Davies, Special Officer appointed under section 28 of the said Ordinances, made due inquiry into such claim, I, with the consent of His Excellency the Governor, do hereby admit the claim of the said claimant to the said land, as more fully described herein below, under section 4, sub-section (1), of the said Ordinances.

Description of the Land referred to.

The land commonly called or known as Katuwehenyaya, Alutarawa, &c., situated in the village of Yakurawa, in the Kandukara korale of the Buttala division, in the Province of Uva, containing in extent 15 acres and 8 perches, and shown as lot 3D in preliminary plan 249 and in the annexed diagram, and bounded as follows: on the north by Katuwehenyaya (reservation for Kuda-oya) to be declared the property of the Crown under the Waste Lands Ordinances; on the east by Mahamadahenyaya to be declared the property of the Crown under the Waste Lands Ordinances; on the south by Katuwehenyaya (reservation for new cart road) to be declared the property of the Crown under the Waste Lands Ordinances; on the west by Galwaleyaya to be declared the property of the Crown under the Waste Lands Ordinances, Katuwehenyaya (reservation for Kuda-oya) to be declared the property of the Crown under the Waste Lands Ordinances.



Surveyor-General's Office,
Colombo, February 16, 1917.

Scale of 8 Chains to an Inch.

April 25, 1917.

J. M. DAVIES,
Special Officer.

A. H. G. DAWSON,
for Surveyor-General.

Uva S. O. No. 2,202.

**Order under Section 4, Sub-section (1), of "The Waste Lands Ordinances of 1897, 1899, 1900, and 1903,"
admitting Lands to be Private Property.**

In the matter of the lands commonly called or known as Katuwehenyaya, Alutarawa, &c., situate in the village of Yakurawa, in the Kandukara korale of the Buttala division, in the Province of Uva, and of "The Waste Lands Ordinances of 1897, 1899, 1900, and 1903."

WHEREAS in pursuance of section 1 of the said Ordinances it was duly notified on the 6th day of December, 1912, that if no claim to the lands commonly called or known as Katuwehenyaya, Alutarawa, &c., situate in the village of Yakurawa, in the Kandukara korale of the Buttala division, in the Province of Uva, containing in extent 14 acres 2 roods and 3 perches, and shown as lots 3B and 12 in preliminary plan 249 and in the annexed diagrams, was made to John Murray Davies, Special Officer appointed under section 28 of the said Ordinances, within the period of three months from the date specified in such notice, such lands would be declared the property of the Crown, and dealt with on account of the Crown (*vide* Notice No. 4,658):

And whereas (1) Ratnayaka Mudiyansele Appuhamy Gamarala and (2) Ratnayaka Weerasingha Mudiyansele Ganeti made claim thereto, and whereas the said 1st claimant having died during the pendency of the inquiry his claim merged into those of his heirs, the said 2nd claimant and (1a) Ratnayaka Wirasingha Mudiyansele Mutu Menika and

(1b) ditto Hudu Menika, I, John Murray Davies, Special Officer appointed under section 28 of the said Ordinances, made due inquiry into such claim, I, with the consent of His Excellency the Governor, do hereby admit the claim of the said claimants (2), (1a), and (1b) to the said lands, as more fully described herein below, under section 4, sub-section (1), of the said Ordinances.

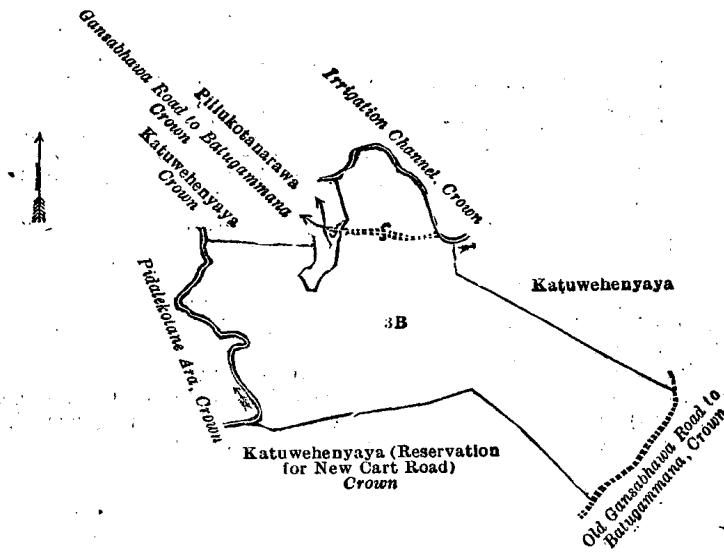
Description of the Lands referred to.

The following lots situated in the village of Yakurawa, in the Kandukara korale of the Buttala division, in the Province of Uva, as described in the annexed diagrams:—

I.—Preliminary plan 249.

Lot.	Name of Land.	Extent, A. R. P.
3B	Katuwehenyaya, Alutarawa, &c. (Exclusive of the road passing through the land.)	11 3 13

and bounded as follows: on the north by Katuwehenyaya to be declared the property of the Crown under the Waste Lands Ordinances, Pillukotanarawa claimed by Sonnattara Unnanse of Monaragala Pansala, irrigation channel to be declared the property of the Crown under the Waste Lands Ordinances; on the east by Katuwehenyaya to be declared the property of Alutgedara Ratnayaka Mudiyansele Kiriwante under the Waste Lands Ordinances, old Gansabhawa road to Batugamma to be declared the property of the Crown under the Waste Lands Ordinances; on the south by Katuwehenyaya (reservation for new cart road) to be declared the property of the Crown under the Waste Lands Ordinances; on the west by Pidalekotane-ara to be declared the property of the Crown under the Waste Lands Ordinances.



Surveyor-General's Office,
Colombo, February 16, 1917.

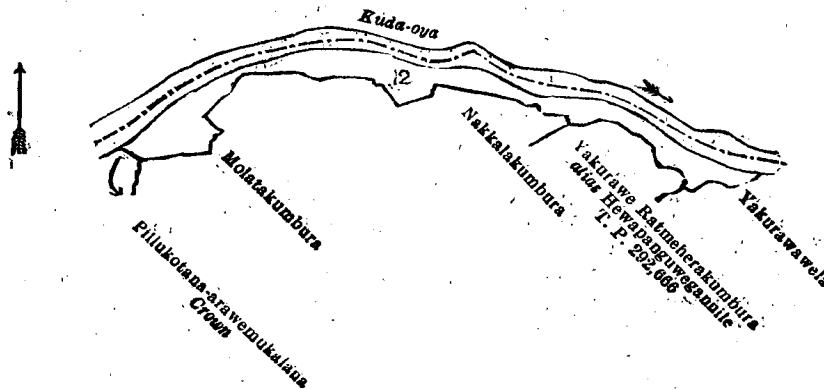
Scale of 8 Chains to an Inch.

A. H. G. DAWSON,
for Surveyor-General.

II.—Preliminary plan 249.

Lot.	Name of Land.	Extent, A. R. P.
12	Ratmeherakumburabadawetiya and Yakurawewelebadawetiya	2 2 30

and bounded as follows: on the north by Kuda-oya; on the east by Yakurawawela claimed by Weerasingha Mudiyansele Ganeti Gamarala; on the south by Yakurawawela claimed by Weerasingha Mudiyansele Ganeti Gamarala, Yakurawe Ratmeherakumbura *alias* Hewapanguwegannila sold by the Crown (T. P. 292,666), Nakkalakumbura claimed by Weerasingha Mudiyansele Ganeti Gamarala and another, Molatakumbura claimed by Sonnattara Unnanse of Monaragala Pansala; on the west by Pillukotana-arawemukalana to be declared the property of the Crown under the Waste Lands Ordinances.



Surveyor-General's Office,
Colombo, February 16, 1917.

Scale of 8 Chains to an Inch.

A. H. G. DAWSON,
for Surveyor-General.

J. M. DAVIES,
Special Officer.

April 25, 1917.

Order under Section 4, Sub-section (1), of "The Waste Lands Ordinances of 1897, 1899, 1900, and 1903."

In the matter of the land commonly called or known as Kahatagahamadehena (forest), situate in the village of Wilana, in the Udugampaha korale of the Harispattu division of the Kandy District, in the Central Province, and of "The Waste Lands Ordinances of 1897, 1899, 1900, and 1903."

WHEREAS in pursuance of section 1 of the said Ordinances it was duly declared and notified on the 31st day of March, 1916, that if no claim to the land commonly called or known as Kahatagahamadehena (forest), situate in the village of Wilana, in the Udugampaha korale of the Harispattu division of the Kandy District, in the Central Province, containing in extent 32 acres 1 rood and 8 perches, and shown as lot 1072 in preliminary plan 6,274 and in the annexed diagram, was made to the Assistant Government Agent of the Kandy District of the Central Province within the period of three months from the date specified in the said notice, such land would be declared the property of the Crown, and dealt with on account of the Crown (*vide* Kandy Notice No. 5,805):

And whereas Alfred Joseph Richard de Soysa made claim thereto, and Thomas Augustus Carey, Assistant Government Agent of the Kandy District of the Central Province, made due inquiry into such claim, and whereas the said claimant and the said Assistant Government Agent, with the consent of His Excellency the Governor, came to an agreement in writing dated the 3rd day of November, 1916, concerning the said land, under section 4, sub-section (1), of the said Ordinances, whereby it was agreed that the said claimant should be declared the purchaser of the said lot 1072 upon payment on or before the 15th day of December, 1916, to the Government Agent at Kandy of the sum of Rupees Two thousand Four hundred and Twenty-two and Cents Fifty (Rs. 2,422.50), as the purchase amount of the said land, and whereas the said amount has been duly paid by the said claimant, he is hereby, in pursuance of the agreement aforementioned, declared to be the purchaser of the said lot 1072, as more fully described herein below.

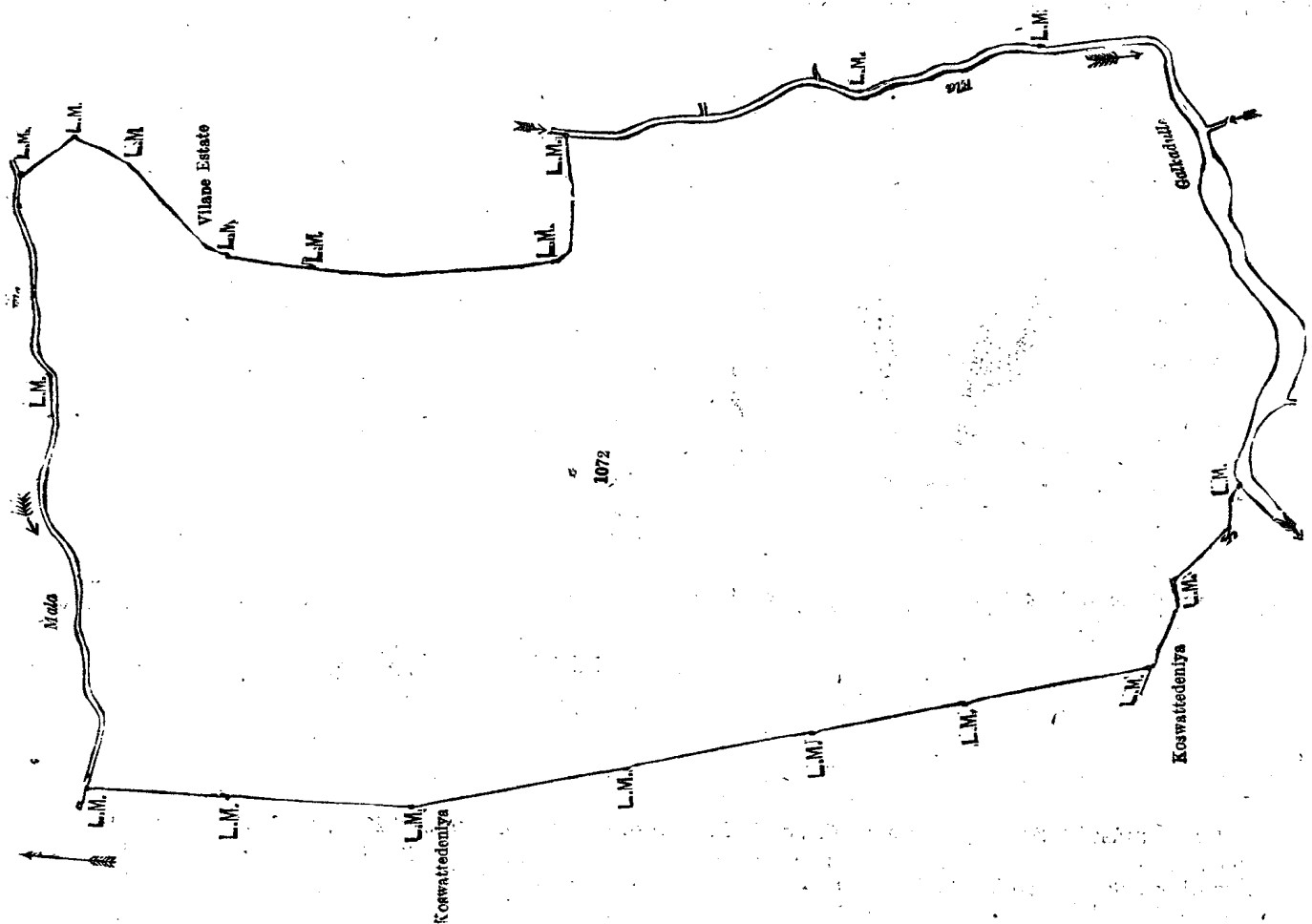
Description of the Land referred to.

The following allotment of land situated in the village of Wilana, in the Udugampaha korale of the Harispattu division of the Kandy District of the Central Province, as described in the annexed diagram:—

Preliminary plan 6,274.

Lot.	Name of Land.	Extent, A. R. P.
1072	Kahatagahamadehena (forest)	32 1 8

and bounded as follows: on the north by a Mala-ela; on the south by land called Koswattedeniya claimed by Habibu Mahamadu Lebbe and by Galkadulle-ela; on the east by Vilane estate claimed by Mr. B. H. Jenkyns and Galkadulle-ela; and on the west by land called Koswattedeniya.



Surveyor-General's Office,
Colombo, June 10, 1914.

Scale of 4 Chains to an Inch.

C. R. LUNDIE,
for Acting Surveyor-General.

April 27, 1917.

H. W. CODRINGTON,
Assistant Government Agent,
Kandy District.

**Order under Section 4, Sub-section (1), of "The Waste Lands Ordinances of 1897, 1899, 1900, and 1903,"
declaring Land to be Crown Property.**

In the matter of the land commonly called or known as Koswattedeniya (reservation for stream), situate in the village of Wilana, in the Udugampaha korale of the Harispattu division of the Kandy District, in the Central Province, and of "The Waste Lands Ordinances of 1897, 1899, 1900, and 1903."

WHEREAS in pursuance of section 1 of the said Ordinances it was duly declared and notified on the 31st day of March, 1916, that if no claim to the land commonly called or known as Koswattedeniya (reservation for stream), situate in the village of Wilana, in the Udugampaha korale of the Harispattu division of the Kandy District, in the Central Province, containing in extent 4 acres and 3 roods, and shown as lot 1073 in preliminary plan 6,274 and in the annexed diagram, was made to the Assistant Government Agent of the Kandy District of the Central Province within the period of three months from the date specified in the said notice, such land would be declared the property of the Crown, and dealt with on account of the Crown (*vide* Kandy Notice No. 5,805):

And whereas Alfred Joseph Richard de Soysa made claim thereto, and Thomas Augustus Carey, Assistant Government Agent of the Kandy District of the Central Province, made due inquiry into such claim, and whereas the said claimant and the said Assistant Government Agent, with the consent of His Excellency the Governor, came to an agreement in writing dated the 3rd day of November, 1916, concerning the said land, under section 4, sub-section (1), of the said Ordinances, whereby the said claimant in consideration of being declared the purchaser of lot 1072 of the afore-mentioned notice for a sum of Rupees Two thousand Four hundred and Twenty-two and Cents Fifty (Rs. 2,422-50) withdrew his claim to the lot 1073 of this order, I, Humphrey William Codrington, Assistant Government Agent of the Kandy District of the Central Province, under and by virtue of the powers vested in me in that behalf by section 4 of the said Ordinances, do hereby, on this 27th day of April, 1917, order and declare, under section 4, sub-section (1), of the said Ordinances, that the said lot 1073, as more fully described herein below, is the property of the Crown.

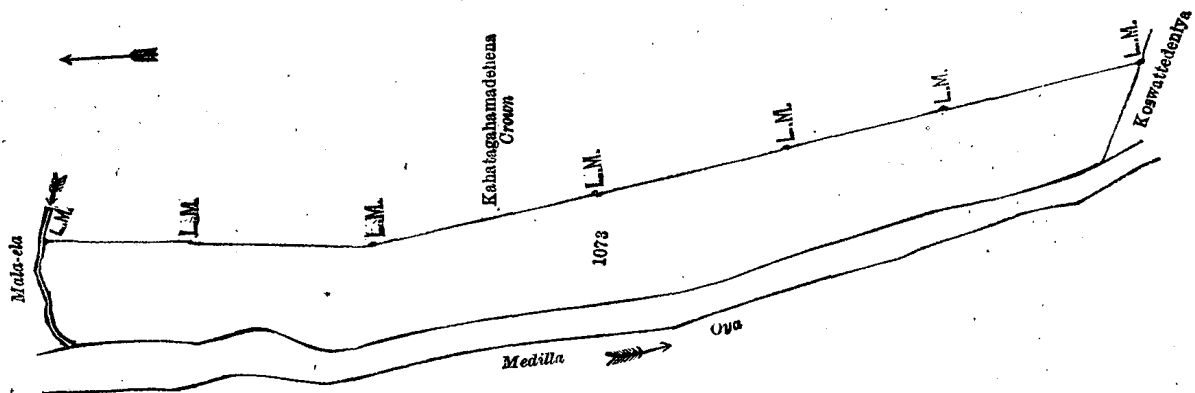
Description of the Land referred to.

The following allotment of land situated in the village of Wilana, in the Udugampaha korale of the Harispattu division of the Kandy District of the Central Province, as described in the annexed diagram:—

Preliminary plan 6,274.

Lot.	Name of Land.	Extent, A. R. P.
1073	Koswattedeniya (reservation for stream)	4 3 0

and bounded as follows: on the north by a Mala-ela; on the south by Koswattedeniya claimed by Habibu Mohamadu Lebbe; on the east by Kahatagahamadehena; and on the west by Medilla-oya.



Surveyor-General's Office,
Colombo, June 10, 1914.

Scale of 4 Chains to an Inch.

C. R. LUNDIE,
for Acting Surveyor-General.

H. W. CODRINGTON,
Assistant Government Agent,
Kandy District.

April 27, 1917.

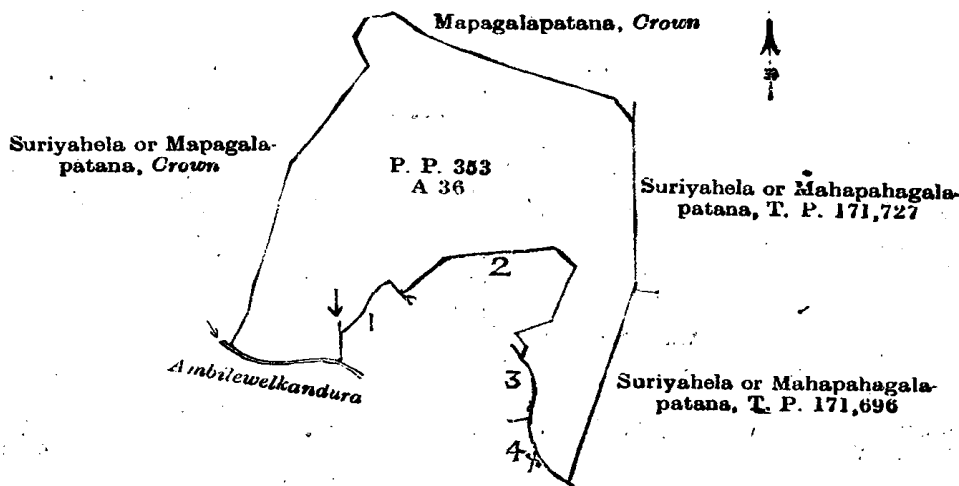
Order under Section 4, Sub-section (1), of "The Waste Lands Ordinances of 1897, 1899, 1900, and 1903."

In the matter of the land commonly called or known as Nikabedda, situated in the village of Ulpenarawa, in the Passara korale of the Yatikinda division, in the Province of Uva, and of "The Waste Lands Ordinances of 1897, 1899, 1900, and 1903."

WHEREAS in pursuance of section 1 of the said Ordinances it was duly declared and notified on the 15th day of November, 1912, that if no claim to the land commonly called or known as Nikabedda, situate in the village of Ulpenarawa, in the Passara korale of the Yatikinda division, in the Province of Uva, containing in extent 58 acres and 3 roods, shown as lot A 36 in preliminary plan 353 appearing in Waste Lands Ordinance Notice No. 4,632 and in the annexed diagram, was made to the Government Agent of the Province of Uva, within the period of three months from the date specified in the said notice, such land would be declared the property of the Crown, and dealt with on account of the Crown (*vide* Notice No. 4,632):

And whereas (1) Pena Ana Rena Adakappa Chetty of Badulla, (2) Dissanayeka Mudiyansele Sudu Banda of Ulpenarawa, (3) Dissanayeka Mudiyansele Heen Menika of Ulpenarawa, and (4) Walter Edward Crofton made claim thereto; and whereas the said 4th claimant Walter Edward Crofton died and his claim devolved on his heirs who have been substituted as claimants, viz., 4 (a) Frances Alexander Alice Crofton, 4 (b) Edward Hugh Crofton (insane), 4 (c) Rupert Llewellyn Crofton, 4 (d) Major Walter Crofton, 4 (e) Minnie Irene Crofton, 4 (f) Percy Leonard Crofton, and 4 (g) Arthur Melven Armstrong Crofton, and whereas the said claimant 4 (g) being a minor and the said claimant 4 (b) Edward Hugh Crofton being of unsound mind, they were represented by their mother Mrs. Mary Amelia Christina Crofton of Badulla, who was duly appointed guardian over them in terms of section 25 of Ordinance No. 1 of 1897; and whereas the aforesaid claimants Nos. 2, 3, 4 (a), 4 (d), 4 (f) for themselves, and the said claimants 4 (b) and 4 (g) through their guardian Mrs. Mary Amelia Christina Crofton of Badulla have withdrawn their claims to the said land; and the claims of Rupert Llewellyn Crofton and Minnie Irene Crofton, claimants Nos. 4 (c) and 4 (e) have been dismissed by a judicial decree in the District Court of Badulla; and whereas the remaining claimant No. 1 Pena Ana Rena Adakappa Chetty of Badulla, and I, Frank Bartlett, Government Agent of the Province of Uva, came to an agreement in writing dated the 5th day of December, 1913, concerning the said land, under section 4, sub-section (1), of the said Ordinances, whereby it was agreed that the said 1st claimant Pena Ana Rena Adakappa Chetty of Badulla should be declared the purchaser of the said lot A 36 in preliminary plan 353, on payment to the Government Agent at Badulla of a sum of Rupees Five hundred and Eighty-seven and Cents Fifty (Rs. 587.50), as the purchase amount of the said land, and whereas the said payment has been duly made by the said 1st claimant Pena Ana Rena Adakappa Chetty, he is hereby, in pursuance of the agreement afore-mentioned, declared to be the purchaser of the said land, as more fully described herein below.

The land commonly called or known as Nikabedda, situated in the village of Ulpenarawa, in the Passara korale of the Yatikinda division, in the District of Badulla, Province of Uva, containing in extent 58 acres and 3 roods, shown as lot A 36 in preliminary plan 353 and in the annexed diagram, and bounded as follows: on the north by Suriyahela or Mapagalapatana belonging to the Crown; on the east by Suriyahela or Mahapahagalapatana belonging to R. S. Pieris, T. Ps. 171,727 and 171,696; on the south by Paragahahena, &c., claimed by Wannaku and others, P. P. 353/F 36, Deiyannekumbura claimed by B. Ganeti, P. P. 353/E 36, Nikabeddekiula belonging to the Crown, P. P. 353/C 36, Paragahahena, &c., claimed by Wannaku and others, P. P. 353/F 36, and Ambilewakandura; and on the west by Suriyahela or Mapagalapatana belonging to the Crown.



- 1 Paragahahena, &c., P. P. 353
F 36
- 2 Nikkabeddekowila, Crown
P. P. 353
C 36
- 3 Deiyannekumbura, P. P. 353
E 36
- 4 Paragahahena, &c., P. P. 353
F 36

Surveyor-General's Office,
Colombo, September 3, 1912.

Scale of 16 Chains to an Inch.

A. J. WICKWAR,
for Surveyor-General.

February 23, 1917.

F. BARTLETT,
Government Agent.

Kurunegala S. O. No. 1,779.

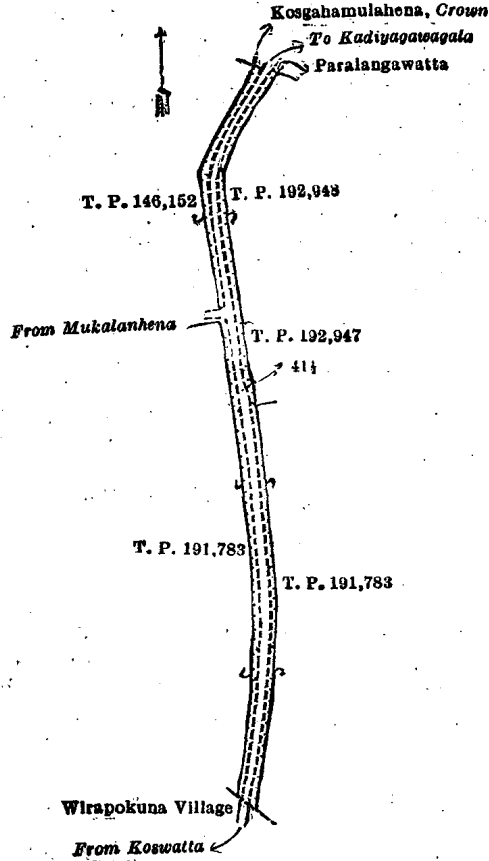
Order under Section 2 of "The Waste Lands Ordinances of 1897, 1899, 1900, and 1903," declaring Land to be Crown Property.

In the matter of the land commonly called or known as Wewapaulawatta (road reservation), situate in the village of Ihala Kinyama, in the Kinyama korale of the Katugampola hatpattu of the Kurunegala District, in the North-Western Province, and of "The Waste Lands Ordinances of 1897, 1899, 1900, and 1903."

THE notice required by section 1 of "The Waste Lands Ordinances of 1897, 1899, 1900, and 1903," having been duly published in manner prescribed by that section in respect of the above-named land (*vide* Notice No. 4,976), and no claim having been made to the said land or to any interest therein within the period of three months from the date specified in the said notice, I, John Murray Davies, Special Officer appointed under section 28 of the said Ordinances, under and by virtue of the powers vested in me in that behalf by section 2 of the said Ordinances, do hereby, on this 11th day of May, 1917, order and declare that the said land, as more fully described herein below, situate in the village of Ihala Kinyama, in the Kinyama korale of the Katugampola hatpattu of the Kurunegala District, in the North-Western Province, and shown as lot 41½ in preliminary plan 1,403 and in the annexed diagram, and containing in extent 1 acre and 36 perches, is the property of the Crown.

Description of the Land referred to.

The land commonly called or known as Wewapaulawatta (road reservation), situated in the village of Ihala Kinyama, in the Kinyama korale of the Katugampola hatpattu of the Kurunegala District of the North-Western Province, containing in extent 1 acre and 36 perches, shown as lot 41½ in preliminary plan 1,403 and in the annexed diagram; and bounded as follows: on the north by Kosgahamulahena to be declared the property of the Crown under the Waste Lands Ordinances, a road, Paralangawatta belonging to Muna Kina Sena Mohamadu Meera Saibu (free Crown grant); on the east by T. Ps. 192,948, 192,947, 191,783; on the south by the village limit of Wirapokuna; on the west by T. P. 191,783, the road from Mukalahena, T. P. 146,152.



Surveyor-General's Office,
Colombo, April 26, 1917.

Scale of 8 Chains to an Inch.

A. H. G. DAWSON,
for Surveyor-General.

May 11, 1917.

J. M. DAVIES,
Special Officer.