

Ceylon Government Gazette

Published by Authority.

No. 6,888 — FRIDAY, JULY 20, 1917.

PART I.—General: Minutes, Proclamations, Appointments, and General Government Notifications.

PART II.—Legal and Judicial.

PART III.—Provincial Administration.

PART IV.—Land Settlement.

PART V.—Mercantile, Marine, Municipal, Local, &c.

Separate paging is given to each Part, in order that it may be filed separately.

Part IV.—Land Settlement.

	PAGE		PAGE
Preliminary Notices	1169	Final Orders	1187

PRELIMINARY NOTICES.

Kalutara Notice No. 6,443.

Notice under "The Waste Lands Ordinances of 1897, 1899, 1900, and 1903."

TAKE notice that unless within three months from July 20, 1917, the persons, if any, who claim any interest in the lands hereinafter mentioned or in any one or more of such lands or to some interest therein make claim in person or in writing to the said lands or any of them or to some interest therein to N. A. Hampton, Esq., Special Officer appointed under section 28 of "The Waste Lands Ordinances of 1897, 1899, 1900, and 1903," at his office at Colombo:

Such Special Officer, in pursuance of the powers vested in him by the said Ordinances, will declare by writing under his hand that the said lands, or such of them as to which no claim has been made, are the property of the Crown.

N. A. HAMPTON,
Special Officer.

Description of the Lands referred to.

The following lots situated in the village of Lewanduwa, in the Walallawiti pattu of the Pasdun korale west of the Kalutara District, in the Western Province, as described in the annexed diagram:—

Preliminary plan 70.					
Lot.	Name of Land.	Extent, A. R. P.	Lot.	Name of Land.	Extent, A. R. P.
1A	Elakanda (reservation for paddy field)	1 1 8	3	Dippitiyakanda	21 0 12
1B	Omaththaduwadolakele (reservation for stream)	3 3 6	7	Mandagalakanda	34 2 13
1E	Elakanda (reservation for paddy field)	0 3 20	91	Lewanduwa-Pannila road	6 0 16
1F	Do.	11 3 11	92	Lewanduwa-ela (part of)	2 3 34
1G	Omaththaduwadola	0 1 39	93	Part of Welipenna-ganga	6 3 6
					89 3 5

and bounded as follows: on the north by the village limit of Welipenna; on the east by the village limit of Welipenna, the village limit of Pannila; on the south by part of Duwa-ela (the village limit of Kanana), part of Lewanduwa-ela (the village limit of Kanana); on the west by part of Welipenna-ganga.

NOTE.—The following lots lying within the above boundaries are excluded from this notice, and no part of their aggregate acreage of 702 acres 1 rood and 15 perches is included in the acreage of 89 acres 3 roods and 5 perches given above:—

Preliminary plan 70.

Lot.	Name of Land.	Extent, A. R. P.	Lot.	Name of Land.	Extent, A. R. P.
A 1	Elakanda (part of T. P. 280,509)	39 3 0	A 24	Kohilawela, Millagahawattepita-kattiya, &c. (T. Ps. 62,772, 62,771, 62,770, 175,395, 184,667, and parts of T. Ps. 75,722, 63,943, 184,669, 62,762, 75,709, 62,720, 62,773, 75,716, 75,715, 75,714, 75,712, 75,711, 75,713, 184,668, 184,666, 75,710, 141,867, 133,506, 95,254, and 70,942)	56 0 35
A 1C	Do. (do.)	1 0 32	A 25	Pallegodawatta (parts of T. Ps. 95,254 and 62,762)	0 3 26
A 1D	(T. P. 288,722) Omaththaduwaudumulla	0 1 34	A 26	Pallegodawatta <i>alias</i> Alutwatta (parts of T. Ps. 95,254 and 75,709)	3 0 23
A 2	Mahalewanduveduwa (part of T. P. 75,710)	0 2 30	A 27	Gallindagodawatta (parts of T. Ps. 62,720, 70,942, 75,708, 75,733, and 133,506)	8 3 16
A 3A	Mahalewanduwa (part of T. P. 18,466)	0 0 11	A 27½	Moonamalgahawattapitakattiya (parts of T. Ps. 75,733 and 75,708)	1 0 39
A 3B	Do. (do.)	0 0 19	A 28	Gallindugodawatta (parts of T. Ps. 135,642, 133,506, 141,867, 62,720, 70,942, and 75,733)	14 3 3
A 3C	Beligahawatta (parts of T. Ps. 184,669 and 184,670)	0 0 27	A 29	Wekkapinnaowita, Gallindagoda-wila, &c. (parts of T. Ps. 135,642, 75,733, and 75,708)	18 3 12
A 3D	Horaketiyegoda and Kandewatte-atmaga (parts of T. Ps. 184,671, 143,613, and 174,453)	0 3 33	A 30	Kalutennaowita, &c. (parts of T. Ps. 75,708 and 153,680)	6 0 27
A 4	Beliwattepitakattiya, Beligahawatt a, &c. (parts of T. Ps. 184,668, 184,669, 184,670, 184,671, 174,453, 143,613, and 62,773)	6 1 3	A 31	Gankandeowita (part of T. P. 75,703)	0 1 15
A 5	Udumullewatta (T. P. 323,773)	0 1 16	A 32	Gankandeowita (do.)	0 2 18
A 5½	Mandagalakanda (T. P. 308,220)	0 0 8	A 33	Moonamalgahawatta (parts of T. Ps. 87,382 and 136,181)	0 1 23
A 6	Do. (do.)	4 2 36	A 34	Moonamalgahawatta (part of T. P. 75,704)	14 0 17
A 7F	Ampatiyawatta (part of T. P. 95,620)	0 0 24	A 35	Asweddumeowita, Keenagahaowita (part of T. P. 87,382)	0 1 13
A 7H	Mandagalakandeatmaga (part of T. P. 218,928)	0 0 3	A 36	Wannapologodawatta (part of T. P. 56,758)	5 3 1
A 7½	Mandagalakanda (T. P. 308,219)	0 3 7	A 38	Kohilawilaowita (parts of T. Ps. 62,720 and 75,707)	5 0 21
A 7¾	Do. (T. P. 313,007)	1 0 37	A 40	Pallegodawatta <i>alias</i> Morantuduwe-kele (parts of T. Ps. 75,713, 56,760, and 75,265)	0 1 20
A 7½	Do. (part of T. P. 95,620)	0 3 15	A 41	Vidanagewatta (part of T. P. 75,719)	0 1 1
A 7½	Do. (T. P. 315,463)	3 0 35	A 42	Do.	0 0 23
A 8	Do. (T. P. 264,363 and parts of T. Ps. 244,789, 157,103, and 265,680)	6 3 16	A 43	Do. (part of T. P. 75,717)	0 0 32
A 8½	Do. (T. P. 276,258)	5 0 34	A 44	Thumbagodellewatta (part of T. P. 56,880)	0 0 33
A 8½	Do. (T. P. 306,071)	0 1 17	A 45	Muththettuwattepitakattiya (part of T. P. 62,730)	0 1 32
A 9	Berawagodawatta (part of T. P. 75,773)	2 3 27	A 46	Gorakagodaduwwewatta, &c. (parts of T. Ps. 63,214 and 75,749)	15 3 34
A 10	Do. <i>alias</i> Godapangahawatta	0 3 16	A 47	Acharigewatta (parts of T. Ps. 76,796, 213,064, and 63,214)	0 2 1
A 11	Ketakerellagahawatta, Parana-watta (parts of T. Ps. 75,745, 75,746, 76,795, and 190,198)	9 2 20	A 48	Holling Bourne Estate (parts of T. Ps. 63,214, 76,796, and 213,064)	9 1 17
A 12	Godaporagahawatta, Arachchige-watta (T. P. 265,645 and parts of T. Ps. 265,680 and 157,103)	0 3 23	A 49	Elakanda-atmaga (T. Ps. 241,937, 261,440, and parts of T. Ps. 256,330 and 63,214)	2 2 1
A 13	Dolagawawatta (parts of T. Ps. 244,789, 265,680, 244,788, and 157,103)	1 2 8	A 50	Bopaththiyagodella (parts of T. Ps. 63,213 and 63,209)	1 0 1
A 14	Mandagalakanda, Paulakattiya, Dolagawawatta (parts of T. Ps. 244,788, 210,459, and 157,103)	2 0 12	A 51	Bopaththiyawatta (parts of T. Ps. 63,209, 63,212, and 63,214)	1 0 0
A 15	Pallegodawatta, Alutwatta, &c. (T. P. 218,919 and parts of T. Ps. 157,103, 75,715, 210,459, 218,928, 95,620, 108,726, 75,714, 75,265, 63,943, 75,713, 56,760, 75,707, 141,337, 95,254, and 75,719)	54 2 3	A 52	Egodamadagalagodaduwa (parts of T. Ps. 178,083, 197,815, and 143,721)	7 3 30
A 16	Muththettuwatta (part of T. P. 268,839)	0 2 11	A 53	Egodamadagalagodaduwa (parts of T. Ps. 143,721, 197,815, and 75,758)	6 2 23
A 17	Mandagalakanda-atmaga, Paulaketiya (part of T. P. 268,839)	2 1 13	A 54	Delgahaowita	0 1 8
A 18	Thembagodellaowita and Dewataowita (part of T. P. 268,839)	2 1 34	A 56	Asweddumekumbura, Keenagahaowita, &c. (part of T. P. 56,758 and T. Ps. 56,759, 56,880, &c.)	234 2 6
A 19	Pelaketiyawatta, Kudagoda (parts of T. Ps. 75,715, 75,714, 75,722, and 75,716)	7 2 30	A 57	Duwewatteowita (part of T. P. 75,729)	0 0 37
A 20	Morantuduwwewatta (parts of T. Ps. 75,713, 63,943, and 75,265)	2 0 33			
A 21	Morantuduwwewatta (parts of T. Ps. 75,711 and 75,712)	4 0 17			
A 22	Morantudu-udumulleowita (parts of T. Ps. 75,713 and 75,707)	0 2 20			
A 23	Pallegodakele, Pallegodawatta, Alutwatta (parts of T. Ps. 95,254, 75,711, and 62,762)	8 0 31			

Lot.	Name of Land.	Extent, A. R. P.	Lot.	Name of Land.	Extent, A. R. P.
A 58	Duwawatte (part of T. P. 75,729)	3 1 9	A 78	Boraluketiyewatta (parts of T. Ps. 169,251, &c.)	1 3 35
A 59	Katagodaduwapitakattiya (part of T. P. 169,249)	0 0 22	A 79	Gānkandekumbura (T. P. 103,752, parts of T. Ps. 224,609, &c.)	2 2 37
A 60	Achariyawatta (parts of T. Ps. 224,613 and 169,249)	1 0 10	A 80	Boraluketiyewatta (part of T. P. 224,609)	0 2 23
A 61	Dalgahawatta, &c. (parts of T. Ps. 169,249, 224,613, &c.)	11 2 8	A 81	Godamagawatta, &c. (parts of T. Ps. 225,312, &c.)	9 0 27
A 62	Katagodawatta (part of T. P. 75,725)	0 1 18	A 82	Boraluketiyewatta	0 0 17
A 63	Ketakerallagahawatta (do.)	0 1 16	A 83	Udugangodawatta (part of T. P. 224,609)	0 2 18
A 64	Ambalamagawaudumulla (parts of T. Ps. 225,313, and 143,845)	0 1 18	A 84	Udumullekumbura (do.)	0 0 7
A 65	Katagodaduwa (parts of T. Ps. 169,249, 143,845, 224,612)	9 3 24	A 85	Udugangodaowita (part of T. P. 225,312)	0 0 25
A 67	Ambalamagawawatta (parts of T. Ps. 143,845, 169,248)	1 0 7	A 86	Do. (do.)	0 0 20
A 68	Annadewatteowita (parts of T. Ps. 224,612 and 169,248)	0 1 28	A 87	Eliassekumbura, &c. (parts of T. Ps. 225,312, &c.)	9 3 7
A 69	Annadawatta (do.)	0 0 18	A 88	Egodawattekele (part of T. P. 249,894)	0 1 0
A 70	Kanana estate (parts of T. Ps. 169,248, 169,251, and 169,246)	10 0 17	A 89	Egodawatta (do.)	1 0 17
A 71	Katagodatuduweewatta (parts of T. Ps. 169,246 and 63,208)	2 3 4	A 90	Do. alias Ellekanda (parts of T. Ps. 249,894 and 258,502)	2 3 33
A 72	Katagodatuduweewatta (parts of T. Ps. 169,246, &c.)	3 0 10	A 91½	Footpath	0 1 6
A 73	Elakandeatmaga (T. P. 251,936, part of T. P. 63,211)	1 3 11	B 7A	Mandagalekandeatmaga	2 0 9
A 74	Do. (T. P. 262,211)	1 2 23	B 7B	Do.	3 3 4
A 75	Keraketiya (part of T. P. 169,252)	0 1 1	B 7C	Do.	2 2 6
A 76	Godamagawatta (parts of T. Ps. 169,247, &c.)	4 0 29	C 7D	Do.	1 1 4
A 77	Kanattewatta (parts of T. Ps. 169,250, &c.)	13 2 23	C 7E	Do.	1 3 16
			7G	Do.	2 1 5
					702 1 15

[For Diagram see page 1172.]

Kalutara Notice No. 6,444.

Notice under "The Waste Lands Ordinances of 1897, 1899, 1900, and 1903."

TAKE notice that unless within three months from July 20, 1917, the persons, if any, who claim any interest in the lands hereinafter mentioned or in any one or more of such lands or to some interest therein make claim in person or in writing to the said lands or any of them or to some interest therein to N. A. Hampton, Esq., Special Officer appointed under section 28 of "The Waste Lands Ordinances of 1897, 1899, 1900, and 1903," at his office at Colombo:

Such Special Officer, in pursuance of the powers vested in him by the said Ordinances, will declare by writing under his hand that the said lands, or such of them as to which no claim has been made, are the property of the Crown.

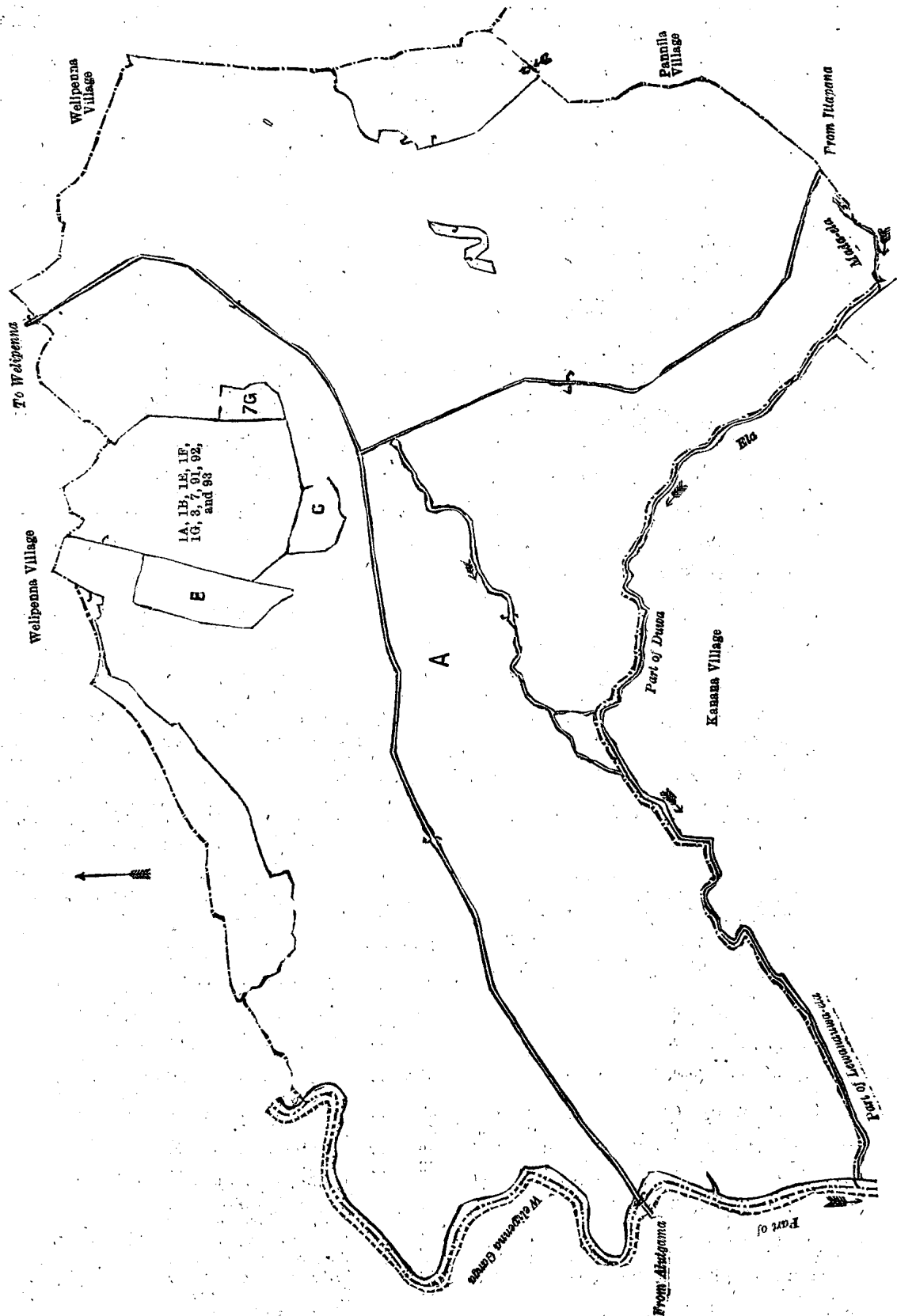
N. A. HAMPTON,
Special Officer.

Description of the Lands referred to.

The following lots situated in the village of Gulawita, in the Walallawiti pattu of the Pasdun korale west of the Kalutara District, in the Western Province, and described in the annexed diagram:—

Preliminary plan 89.

Lot.	Name of Land.	Extent, A. R. P.	Lot.	Name of Land.	Extent, A. R. P.
1	Halwalamukalana	1,089 1 28	136½	Kospalaheneatmaga (reservation for road)	0 0 6
1A	Halwalakele	0 1 2		Do. (do.)	0 0 3
1D	Pelagahahena (reservation for road)	0 0 7	136½	Galapitagalehena (reservation for footpath)	0 0 17
1O	Nianpalawe (do.)	0 0 8	140A	Do. (reservation for road)	0 0 2
1Q	Stream	0 0 9	142C	Gansabhawa road	5 2 37
1½	Halwalakeleatmaga (reservation for road)	0 0 7	157	Neluketiyedola	0 2 38
4½	Ambagahawattedeniya (do.)	0 0 4	158	Udawattedola	0 3 17
10A	Damburapagodadeniya (do.)	0 0 37	159	Maha-ela	6 0 14
11	Peniwalmukalana	1,397 0 30	160	Banduragodadola	0 1 16
11A	Do. (reservation for road)	0 0 10	161	Iriyagahadola	0 3 10
11F	Do. (do.)	0 0 15	162	Puhulkepuadola	4 2 30
11G	Do. (do.)	0 0 9	163	Lulamulladola	1 1 32
11I	Do. (do.)	0 0 9	164	Amunawaladola	4 3 35
32A	Lulamulledeniya (do.)	0 0 17	165	Udumulladola	1 0 0
56½	Peragahakumburepitakattiya (reservation for road)	0 0 12	166	Part of Imaladola	0 2 21
60½	Kanassakumburepitakattiya (reservation for road)	0 0 10	167	Kaludewaladola	4 3 39
96B	Niyanapalawedeniya (reservation for road)	0 0 34	168	Dola	0 2 21
98	Raththagoda-atmaga	0 2 15	169	Peragahahenedola	0 3 14
113½	Kospalahenepitakattiya (reservation for road)	0 0 2	170	Hathlagedola	0 3 8
104½	Do. (do.)	0 0 11	171	Bulathgulana	0 0 29
118½	Do. (do.)	0 0 3	172	Footpath from Gulawita to Meegahatenna	0 1 21
119½	Do. (do.)	0 0 16	172½	Pelagahahenedola	0 2 8
120½	Do. (do.)	0 0 4	47A	Pelagahahena (reservation for road)	0 0 24
132½	Do. (do.)	0 0 11			2,524 3 32



Surveyor-General's Office,
Colombo, March 19, 1917.

Scale of 16 Chains to an Inch.

A. H. G. DAWSON,
for Surveyor-General.

Kalutara S. O. 9—1917.

and bounded as follows : on the north by the village limit of Dodampepitiya, part of Imedola, the village limit of Dodampepitiya ; on the east by the boundary of the Pasdun korale east, the village limit of Makalandawa, the village limit of Magurumaswila ; on the south by the village limit of Kaladora, the village limit of Yagirila ; on the west by the village limit of Yagirila and the village limit of Matugama.

NOTE.—The following lots lying within the above boundaries are excluded from this notice, and their aggregate acreage of 454 acres 2 roods and 29 perches, is not included in the acreage of 2,524 acres 3 roods and 32 perches given above:—

Preliminary plan 89.

Lot.	Name of Land.	Extent, A. R. P.	Lot.	Name of Land.	Extent, A. R. P.
A 1B	Halwalakele	1 0 18	A 37½	Part of T. P. 218,717 (reservation for road)	0 0 17
A 1C	Part of T. P. 208,134	0 1 8	A 38	Ilukwattepitakattiya (T. P. 323,541)	0 1 14
A 1E	Parts of T. Ps. 208,134, 208,135	0 1 10	A 39	Ilukwatta and Godaudawatta	3 1 13
A 1F	Part of T. P. 208,135	0 0 24	A 40	Ilukwatta	0 1 21
A 1G	Halwalakele	1 0 18	A 41	Millagahawatta (T. P. 307,868)	0 0 38
A 1H	Do.	1 0 4	A 42	Do.	0 1 23
A 1I	Do.	1 0 11	A 43	Kajugahawalaowita (T. P. 308,245)	1 0 1
A 1J	Do.	1 0 13	A 44	Annasigalahena (T. P. 260,767)	1 2 0
A 1K	Do.	2 0 12	A 44A	Annasigalahena (reservation for stream), (T. P. 323,831)	0 2 28
A 1S	Do.	1 0 25	A 45	Paththiniyagewatta (T. P. 323,659)	1 1 31
A 1T	Do.	1 0 26	A 45A	Do.	1 2 17
A 1½	Do.	0 2 17	A 46	T. Ps. 208,131, 208,132, 208,133	6 1 39
A 1¼	Halwalakeatmaga, T. P. 308,239	0 3 30	A 47	Parts of T. Ps. 208,134, 208,135	2 3 3
A 2	Godawita, &c.	23 0 14	A 48	Pelagahahenaowita	0 1 20
A 3	Godawitadeniya (T. P. 306,081)	1 3 28	A 49	Ambagahawatteowita (T. P. 309,368)	0 2 21
A 4	Ambagahawattedeniya (T. P. 308,240)	0 3 2	A 50	Millagahawattedeniya	0 0 37
A 5	Damburuppagoda-aswedduma (T. P. 308,241)	3 1 31	A 51	Nahitiyawatta	0 2 23
A 6	Hikgahawattepaththiya (T. P. 307,878)	0 3 31	A 52	Paragahakumburekalawita	0 0 24
A 7	Hikgahawatta	0 3 9	A 53	Meegahawatta (T. P. 312,932)	1 0 25
A 8	Hikgahawattapitakattiya (T. P. 307,877)	0 1 15	A 54	Weliowita	0 1 23
A 9	Manawatta (T. P. 308,242)	0 2 35	A 55	Paragahawatta	0 2 6
A 10	Damburupagodadeniya	2 3 33	A 56	Do.	1 0 33
A 11B	Peniwalumukalana	0 3 33	A 56½	Paragahakumburepitakattiya (T. P. 306,082)	0 2 5
A 11C	Lulamullehena (T. P. 324,580)	0 2 16	A 57	Indigodawatta (T. P. 308,246)	0 1 14
A 11D	Peniwalumukalana	1 0 28	A 58	Kannassekumbura	0 1 39
A 11E	Do.	1 0 18	A 59	Paragahaudumulleowita	0 2 2
A 11H	Do.	0 0 21	A 60	Kannassekumburapitakattiya	0 1 23
A 11J	Do.	1 0 21	A 61	Kalugalahenewatta	0 1 19
A 11K	Do.	1 0 7	A 62	Kalugalawattepitakattiya (T. P. 308,247)	0 1 4
A 11L	Do.	1 0 12	A 63	Kalugalewatta	0 1 32
A 11M	Do.	1 0 8	A 64	Usowita	1 1 32
A 11N	Do.	1 1 24	A 65	Kekunagahaowitapitakattiya (T. P. 317,169)	0 3 5
A 11O	Part of T. P. 218,999	0 0 9	A 66	Duwewatta	0 1 1
A 12	Udakumburuyaya, T. Ps. 211,707, 211,708, &c.	248 3 16	A 67	Kalugalawattepitakattiya	0 0 34
A 13	Damburupagoda-asweddumapitakattiya (T. P. 308,243)	1 1 32	A 68	Kalugalawatta	0 2 4
A 14	Ambagahawattepitakattiya (T. P. 323,538)	0 1 37	A 69	Kalugalahenepitakattiya (T. P. 308,248)	0 2 14
A 15	Ambagahawatta	1 1 38	A 70	Kalugalawattepaththiya	0 0 34
A 16	Do. (T. P. 312,155)	0 3 39	A 71	Duwewatta	1 0 18
A 17	Unapandurewatta <i>alias</i> Ambagahawatta	1 0 1	A 72	Jambugahawattepaththiya	0 1 36
A 18	Ambagahawatta	0 2 2	A 73	Ambagahapaththiya	0 1 26
A 19	Do.	0 2 37	A 74	Ambagahawatta	1 1 37
A 20	Dolabodaowita and Tundolekumbura	1 3 21	A 75	Ambagahawattepaththiya	0 1 1
A 21	Pelangahaudumullepitakattiya (T. P. 308,244)	0 3 9	A 76	Ambagahawatta	0 3 2
A 22	T. P. 237,557	1 2 12	A 77	Puhuwalagodellawatta (T. P. 306,083)	0 0 38
A 23	Pelangahawatta	1 1 13	A 78	Wattebodakattiya (T. P. 323,542)	0 0 33
A 24	Pashaulewatta (T. P. 306,079)	0 1 14	A 79	Mahagederawatta	0 1 25
A 25	Ambagahakumbura (T. P. 309,882)	0 3 28	A 80	Gamegederawatta, &c.	16 0 14
A 26	Keliganaduwwewatta <i>alias</i> Siyambalagahawatta	0 3 34	A 81	Wattebodakumburekalawita	0 0 9
A 27	Siyambalagahawattepitakattiya (T. P. 323,540)	0 1 0	A 82	Wattebodapaththiya (T. P. 323,547)	0 0 39
A 28	Ketakerellagahawatta and Ketakerellagahawattepitakattiya	2 3 33	A 83	Peravitanegeewatta	0 2 4
A 29	Ketakerellagahawattepitakattiya and Dangahawalaowita (T. P. 323,539)	1 0 8	A 84	Madugahawatta	0 1 16
A 30	Minipitiyawatta <i>alias</i> Paththiniyawatta	2 1 7	A 85	Ganagederawatteowita	0 0 26
A 31	Lulamullapitakattiya (T. P. 312,939)	1 0 38	A 86	Ganagederawattepitakattiya	0 1 26
A 31½	Part of T. P. 218,717	0 1 6	A 87	Do.	0 3 39
A 32	Lulamulledeniya (T. P. 324,579)	1 0 2	A 88	Ganagederawattepitakattiya (T. P. 314,301)	0 0 31
A 33	Minipitiyawattepitakattiya (T. P. 307,876)	0 1 34	A 89	Karawketiyewudumulla	0 3 21
A 34	Wedigewatta	1 3 36	A 91	Dodanagahawatta	1 1 17
A 35	Do.	0 1 39	A 91A	Do.	0 2 4
A 36	Do.	0 1 34	A 92	Karawketiyakumburewatta (T. P. 312,080)	0 1 19
A 37	Lulamulleowita (T. P. 317,428)	0 2 33	A 93	Part of T. P. 218,998	0 1 30
			A 94	Karawketiyekumbureowita	0 3 18
			A 95	Ambagahaowitepaththiya	0 1 8
			A 97	Ambagahakumburepitakattiya (T. P. 317,170)	0 2 10
			A 99	Weliowitapaththiya	0 0 39
			A 100	Weliowitawatta	0 1 0
			A 101	Wahalugodakumburepaththiya	0 1 26
			A 102	Wattebodapaththiya	0 0 26

Lot.	Name of Land.	Extent, A. R. P.	Lot.	Name of Land.	Extent, A. R. P.
A 103	Ambalanduweowita	0 1 17	A 134	Tiththalabugodawatta	1 2 20
A 104	Wahalugodawatta	0 2 30	A 135	Neluketiyeppaththiya (T. P. 323,553)	0 0 28
A 105	Galketiyeowatta	0 3 10	A 136	Kospalaheneatmaga (T. P. 312,959)	1 1 8
A 106	Galketiyeowattepitakattiya (T. P. 308,238)	0 0 36	A 137	Neluketiya-atmagawatta (T. P. 306,089)	0 1 37
A 107	Mahakumburegodapitakattiya (T. P. 323,610)	0 2 18	A 138	Neluketiya-atmaga	0 2 28
A 108	Galgodewatta (T. P. 306,084)	0 2 19	A 139	Neluketiyaowita	0 2 7
A 109	Damatagalawatta	0 0 26	A 140	Part of T. P. 276,548	2 1 23
A 110	Ambagahawattepitakattiya (T. P. 308,251)	0 1 39	A 141	Udakumburepillewa	0 1 12
A 111	Kendagahaowitewatta	0 0 22	A 142	Galapitagalawatta	0 2 37
A 112	Kospelahenewatta	1 0 17	A 142A	Part of T. P. 276,548	0 0 26
A 113	Kospelahenepitakattiya (T. P. 308,249)	1 0 24	A 142B	Do.	0 0 9
A 114	Kospelahenepitakattiya (T. P. 306,085)	0 1 2	A 143	Neluketiyeogodella	0 2 21
A 115	Ambagahawatta	3 2 38	A 144	Waragoda-atmagewatta	0 1 33
A 115½	Pelangahawatta	0 0 9	A 146	Galapitagalewatta	0 1 20
A 116	Rathambalagahakanatta	2 3 5	A 147	Udakumburepaththiya (T. P. 312,078)	0 0 12
A 117	Neluketiyeppaththiya	0 0 20	A 148	Ambagahawatta	1 2 24
A 118	Kospelahenepitakattiya (T. P. 306,086)	0 0 34	A 149	Ambagahawattapitakattiya (T. P. 313,028)	0 3 35
A 119	Kospelahenepitakattiya (T. P. 306,087)	0 0 30	A 150	Wattabodapaththiya	0 0 33
A 120	Kospelahenepitakattiya (T. P. 307,880)	0 2 28	A 151	Neluketiyeppaththiya	0 1 8
A 121	Andimullewatta (T. P. 307,879)	1 2 12	A 152	Kankanangewatta and Elakakayawatta	3 0 11
A 122	Do. (T. P. 307,875)	1 0 4	A 153	Elakakayawatta	0 2 2
A 123	Kurulupaluwakumburekalawita	0 0 16	A 154	Berugodawatta	0 2 35
A 124	Millagahawatta (T. P. 317,426)	0 3 7	A 155	Do.	0 1 14
A 125	Part of T. P. 151,134	0 1 3	A 156	Do.	0 0 25
A 126	Dodangahawatta	2 3 22	B 1L	(Niyanalawedeniya) part of T. P. 211,578	0 1 13
A 127	Dodangahawattegodella	0 2 1	B 1M	Part of T. P. 211,578	0 0 9
A 128	Amuwattedeniya (T. P. 315,466)	1 2 25	B 1N	Do.	0 3 20
A 129	Kospelahena-atmagewatta	0 0 39	B 1P	Do.	0 0 26
A 130	Do. (T. P. 312,079)	0 0 39	B 1R	Do.	1 1 8
A 131	Kospelahenepitakattiya (T. P. 306,088)	0 0 34	B 96	Do.	3 2 25
A 132	Do. (T. P. 308,250)	0 2 38	B 96A	Niyanalawedeniya	0 3 25
A 133	Neluketiyeppaththiya	0 1 7	B 96C	Do.	0 3 11
			B 90	Part of T. P. 140,684	5 0 22
			B 145	Bandiragoda	1 2 39
					454 2 29

[For Diagram see page 1175.]

Kurunegala Notice No. 6,445.

Notice under "The Waste Lands Ordinances of 1897, 1899, 1900, and 1903."

TAKE notice that unless within three months from July 20, 1917, the persons, if any, who claim any interest in the lands hereinafter mentioned or in any one or more of such lands or to some interest therein make claim in person or in writing to the said lands or any of them or to some interest therein to N. A. Hampton, Esq., Special Officer appointed under section 28 of "The Waste Lands Ordinances of 1897, 1899, 1900, and 1903," at his office at Colombo:

Such Special Officer, in pursuance of the powers vested in him by the said Ordinances, will declare by writing under his hand that the said lands, or such of them as to which no claim has been made, are the property of the Crown.

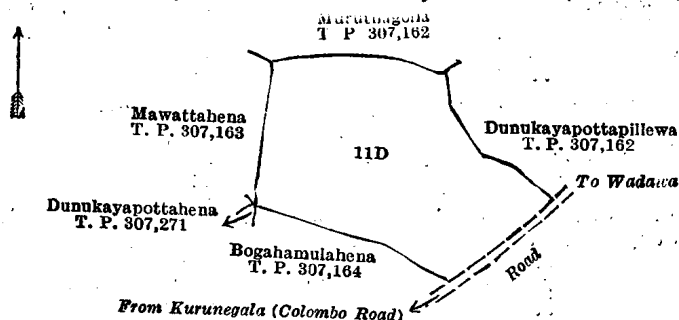
N. A. HAMPTON,
Special Officer.

Description of the Lands referred to.

The following lots situated in the village of Kurugamuwa, in Udukaha korale east of the Dambadeni hatpattu of the Kurunegala District, in the North-Western Province, as described in the annexed diagrams:—

I.—Preliminary plan 418.

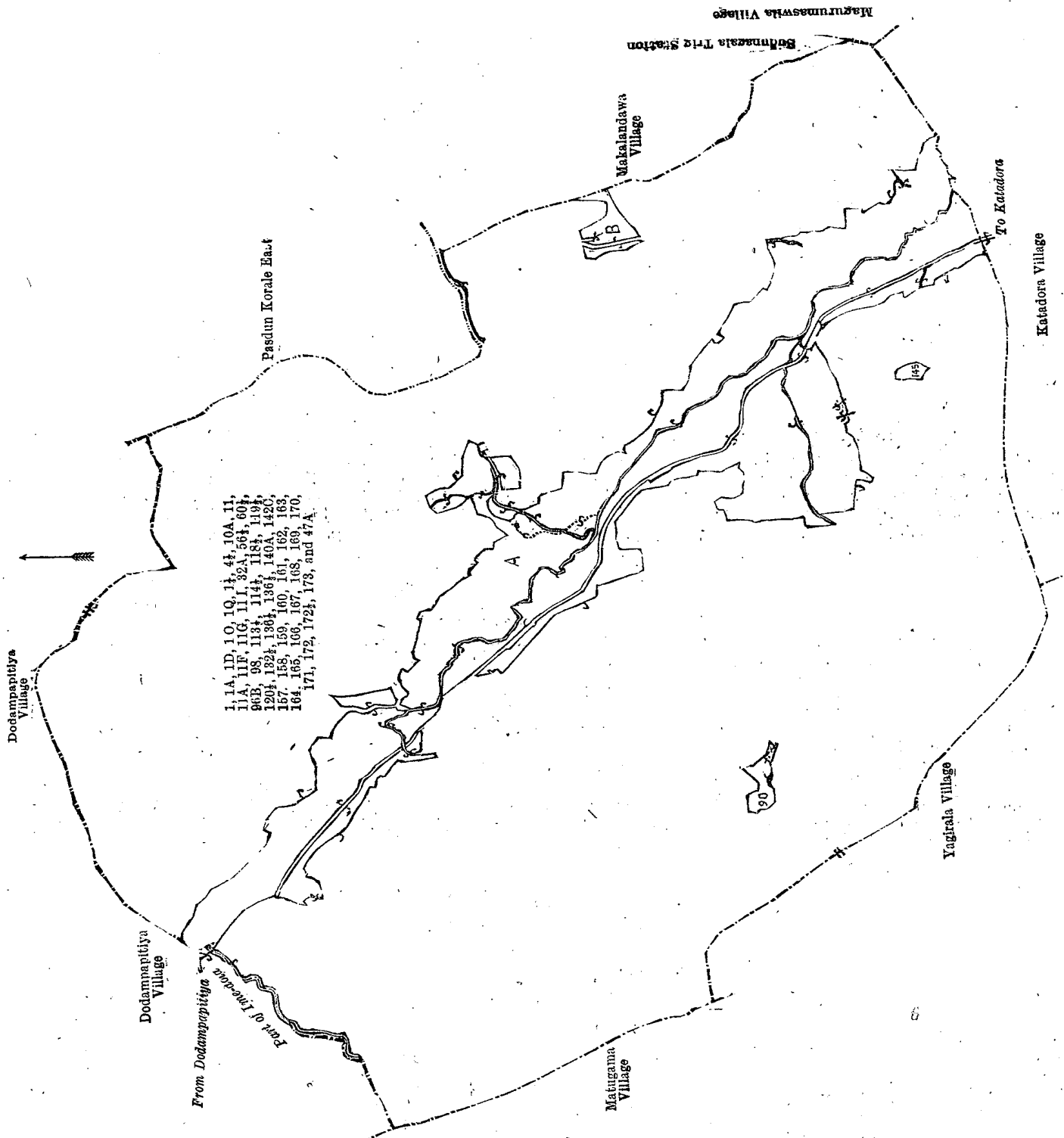
Lot. 11D. Name of Land. Muruthagollahena. Extent, A. R. P. 1 3 19 and bounded as follows: on the north by Muruthagolla sold by the Crown (T. P. 307,162), Dunukayapottapillewa sold by the Crown (T. P. 307,162); on the east by Dunukayapottapillewa sold by the Crown (T. P. 307,162), the road from Wadawa to Kurunegala; on the south by Bogahamulahena sold by the Crown (T. P. 307,164), Dunukayapottahena sold by the Crown (T. P. 307,271); on the west by Mawattahena sold by the Crown (T. P. 307,163).



Surveyor-General's Office,
Colombo, January 30, 1917.

Scale of 4 Chains to an Inch.

A. H. G. DAWSON,
for Surveyor-General.



1, 1A, 1D, 1E, 1G, 1H, 1I, 1J, 1K, 1L, 1M, 1N, 1O, 1P, 1Q, 1R, 1S, 1T, 1U, 1V, 1W, 1X, 1Y, 1Z, 1AA, 1AB, 1AC, 1AD, 1AE, 1AF, 1AG, 1AH, 1AI, 1AJ, 1AK, 1AL, 1AM, 1AN, 1AO, 1AP, 1AQ, 1AR, 1AS, 1AT, 1AU, 1AV, 1AW, 1AX, 1AY, 1AZ, 1BA, 1BB, 1BC, 1BD, 1BE, 1BF, 1BG, 1BH, 1BI, 1BJ, 1BK, 1BL, 1BM, 1BN, 1BO, 1BP, 1BQ, 1BR, 1BS, 1BT, 1BU, 1BV, 1BW, 1BX, 1BY, 1BZ, 1CA, 1CB, 1CC, 1CD, 1CE, 1CF, 1CG, 1CH, 1CI, 1CJ, 1CK, 1CL, 1CM, 1CN, 1CO, 1CP, 1CQ, 1CR, 1CS, 1CT, 1CU, 1CV, 1CW, 1CX, 1CY, 1CZ, 1DA, 1DB, 1DC, 1DD, 1DE, 1DF, 1DG, 1DH, 1DI, 1DJ, 1DK, 1DL, 1DM, 1DN, 1DO, 1DP, 1DQ, 1DR, 1DS, 1DT, 1DU, 1DV, 1DW, 1DX, 1DY, 1DZ, 1EA, 1EB, 1EC, 1ED, 1EE, 1EF, 1EG, 1EH, 1EI, 1EJ, 1EK, 1EL, 1EM, 1EN, 1EO, 1EP, 1EQ, 1ER, 1ES, 1ET, 1EU, 1EV, 1EW, 1EX, 1EY, 1EZ, 1FA, 1FB, 1FC, 1FD, 1FE, 1FF, 1FG, 1FH, 1FI, 1FJ, 1FK, 1FL, 1FM, 1FN, 1FO, 1FP, 1FQ, 1FR, 1FS, 1FT, 1FU, 1FV, 1FW, 1FX, 1FY, 1FZ, 1GA, 1GB, 1GC, 1GD, 1GE, 1GF, 1GG, 1GH, 1GI, 1GJ, 1GK, 1GL, 1GM, 1GN, 1GO, 1GP, 1GQ, 1GR, 1GS, 1GT, 1GU, 1GV, 1GW, 1GX, 1GY, 1GZ, 1HA, 1HB, 1HC, 1HD, 1HE, 1HF, 1HG, 1HH, 1HI, 1HJ, 1HK, 1HL, 1HM, 1HN, 1HO, 1HP, 1HQ, 1HR, 1HS, 1HT, 1HU, 1HV, 1HW, 1HX, 1HY, 1HZ, 1IA, 1IB, 1IC, 1ID, 1IE, 1IF, 1IG, 1IH, 1II, 1IJ, 1IK, 1IL, 1IM, 1IN, 1IO, 1IP, 1IQ, 1IR, 1IS, 1IT, 1IU, 1IV, 1IW, 1IX, 1IY, 1IZ, 1JA, 1JB, 1JC, 1JD, 1JE, 1JF, 1JG, 1JH, 1JI, 1JJ, 1JK, 1JL, 1JM, 1JN, 1JO, 1JP, 1JQ, 1JR, 1JS, 1JT, 1JU, 1JV, 1JW, 1JX, 1JY, 1JZ, 1KA, 1KB, 1KC, 1KD, 1KE, 1KF, 1KG, 1KH, 1KI, 1KJ, 1KK, 1KL, 1KM, 1KN, 1KO, 1KP, 1KQ, 1KR, 1KS, 1KT, 1KU, 1KV, 1KW, 1KX, 1KY, 1KZ, 1LA, 1LB, 1LC, 1LD, 1LE, 1LF, 1LG, 1LH, 1LI, 1LJ, 1LK, 1LL, 1LM, 1LN, 1LO, 1LP, 1LQ, 1LR, 1LS, 1LT, 1LU, 1LV, 1LW, 1LX, 1LY, 1LZ, 1MA, 1MB, 1MC, 1MD, 1ME, 1MF, 1MG, 1MH, 1MI, 1MJ, 1MK, 1ML, 1MN, 1MO, 1MP, 1MQ, 1MR, 1MS, 1MT, 1MU, 1MV, 1MW, 1MX, 1MY, 1MZ, 1NA, 1NB, 1NC, 1ND, 1NE, 1NF, 1NG, 1NH, 1NI, 1NJ, 1NK, 1NL, 1NM, 1NO, 1NP, 1NQ, 1NR, 1NS, 1NT, 1NU, 1NV, 1NW, 1NX, 1NY, 1NZ, 1OA, 1OB, 1OC, 1OD, 1OE, 1OF, 1OG, 1OH, 1OI, 1OJ, 1OK, 1OL, 1OM, 1ON, 1OO, 1OP, 1OQ, 1OR, 1OS, 1OT, 1OU, 1OV, 1OW, 1OX, 1OY, 1OZ, 1PA, 1PB, 1PC, 1PD, 1PE, 1PF, 1PG, 1PH, 1PI, 1PJ, 1PK, 1PL, 1PM, 1PN, 1PO, 1PP, 1PQ, 1PR, 1PS, 1PT, 1PU, 1PV, 1PW, 1PX, 1PY, 1PZ, 1QA, 1QB, 1QC, 1QD, 1QE, 1QF, 1QG, 1QH, 1QI, 1QJ, 1QK, 1QL, 1QM, 1QN, 1QO, 1QP, 1QQ, 1QR, 1QS, 1QT, 1QU, 1QV, 1QW, 1QX, 1QY, 1QZ, 1RA, 1RB, 1RC, 1RD, 1RE, 1RF, 1RG, 1RH, 1RI, 1RJ, 1RK, 1RL, 1RM, 1RN, 1RO, 1RP, 1RQ, 1RR, 1RS, 1RT, 1RU, 1RV, 1RW, 1RX, 1RY, 1RZ, 1SA, 1SB, 1SC, 1SD, 1SE, 1SF, 1SG, 1SH, 1SI, 1SJ, 1SK, 1SL, 1SM, 1SN, 1SO, 1SP, 1SQ, 1SR, 1SS, 1ST, 1SU, 1SV, 1SW, 1SX, 1SY, 1SZ, 1TA, 1TB, 1TC, 1TD, 1TE, 1TF, 1TG, 1TH, 1TI, 1TJ, 1TK, 1TL, 1TM, 1TN, 1TO, 1TP, 1TQ, 1TR, 1TS, 1TT, 1TU, 1TV, 1TW, 1TX, 1TY, 1TZ, 1UA, 1UB, 1UC, 1UD, 1UE, 1UF, 1UG, 1UH, 1UI, 1UJ, 1UK, 1UL, 1UM, 1UN, 1UO, 1UP, 1UQ, 1UR, 1US, 1UT, 1UU, 1UV, 1UW, 1UX, 1UY, 1UZ, 1VA, 1VB, 1VC, 1VD, 1VE, 1VF, 1VG, 1VH, 1VI, 1VJ, 1VK, 1VL, 1VM, 1VN, 1VO, 1VP, 1VQ, 1VR, 1VS, 1VT, 1VU, 1VV, 1VW, 1VX, 1VY, 1VZ, 1WA, 1WB, 1WC, 1WD, 1WE, 1WF, 1WG, 1WH, 1WI, 1WJ, 1WK, 1WL, 1WM, 1WN, 1WO, 1WP, 1WQ, 1WR, 1WS, 1WT, 1WU, 1WV, 1WW, 1WX, 1WY, 1WZ, 1XA, 1XB, 1XC, 1XD, 1XE, 1XF, 1XG, 1XH, 1XI, 1XJ, 1XK, 1XL, 1XM, 1XN, 1XO, 1XP, 1XQ, 1XR, 1XS, 1XT, 1XU, 1XV, 1XW, 1XX, 1XY, 1XZ, 1YA, 1YB, 1YC, 1YD, 1YE, 1YF, 1YG, 1YH, 1YI, 1YJ, 1YK, 1YL, 1YM, 1YN, 1YO, 1YP, 1YQ, 1YR, 1YS, 1YT, 1YU, 1YV, 1YW, 1YX, 1YY, 1YZ, 1ZA, 1ZB, 1ZC, 1ZD, 1ZE, 1ZG, 1ZH, 1ZI, 1ZJ, 1ZK, 1ZL, 1ZM, 1ZN, 1ZO, 1ZP, 1ZQ, 1ZR, 1ZS, 1ZT, 1ZU, 1ZV, 1ZW, 1ZX, 1ZY, 1ZZ.

Scale of 32 Chains to an Inch.

Surveyor-General's Office,
Colombo, May 3, 1917.

Kalutara S.O. 10—1917.

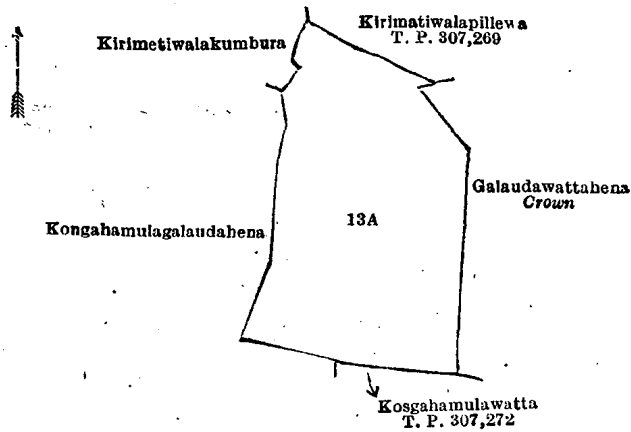
A. H. G. DAWSON,
for Surveyor-General.

II.—Preliminary plan 418.

Lot. Name of Land:
13A ... Kirimetiwalahena ...

Extent, A. R. P.
2 1 34

and bounded as follows : on the north by Kirimetiwalapillewa sold by the Crown (T. P. 307,269) ; on the east by Galaudawattahena claimed by the Crown ; on the south by Kosgahamulawatta sold by the Crown (T. P. 307,272) ; on the west by Kongahamulagalaudahena claimed by Punchi Ukku Banda Manika and others, Kirimetiwalakumbura claimed by the Kandy Pattini dewale.



Surveyor-General's Office,
Colombo, January 30, 1917.

Scale of 4 Chains to an Inch.

A. H. G. DAWSON,
for Surveyor-General.

Kurunegala S. O. 184—1917.

Kurunegala Notice No. 6,446.

Notice under "The Waste Lands Ordinances of 1897, 1899, 1900, and 1903."

TAKE notice that unless within three months from July 20, 1917, the persons, if any, who claim any interest in the lands hereinafter mentioned or in any one or more of such lands or to some interest therein make claim in person or in writing to the said lands or any of them or to some interest therein to N. A. Hampton, Esq., Special Officer appointed under section 28 of "The Waste Lands Ordinances of 1897, 1899, 1900, and 1903," at his office at Colombo :

Such Special Officer, in pursuance of the powers vested in him by the said Ordinances, will declare by writing under his hand that the said lands, or such of them as to which no claim has been made, are the property of the Crown.

N. A. HAMPTON,
Special Officer.

Description of the Lands referred to.

The following lots situated in the village of Pallepitiya, in the Yatikaha korale south of the Katugampola hatpattu of the Kurunegala District, in the North-Western Province, as described in the annexed diagram :—

Preliminary plan 977.			Extent. A. R. P.		
Lot.	Name of Land.				
18 O1 ..	Hikgahamulahena (approach road to cemetery)	0	0	20
18 P1 ..	Nabiritahena (cemetery)	0	1	16
			0 1 36.		

and bounded as follows : on the north by Nabiritahena (T. P. 319,695) sold by the Crown, Hikgahamulawatta (T. P. 319,696) sold by the Crown ; on the east by the Gansabhawa road ; on the south by the village limit of Kuliypitiya ; on the west by Kongahamulahena (T. P. 289,855) sold by the Crown.



Surveyor-General's Office,
Colombo, February 23, 1917.

Scale of 8 Chains to an Inch.

A. H. G. DAWSON,
for Surveyor-General.

Kurunegala S. O. 185—1917

Kurunegala Notice No. 6,447.

Notice under "The Waste Lands Ordinances of 1897, 1899, 1900, and 1903."

TAKE notice that unless within three months from July 20, 1917, the persons, if any, who claim any interest in the lands hereinafter mentioned or in any one or more of such lands or to some interest therein make claim in person or in writing to the said lands or any of them or to some interest therein to N. A. Hampton, Esq., Special Officer appointed under section 28 of "The Waste Lands Ordinances of 1897, 1899, 1900, and 1903," at his office at Colombo :

Such Special Officer, in pursuance of the powers vested in him by the said Ordinances, will declare by writing under his hand that the said lands, or such of them as to which no claim has been made, are the property of the Crown.

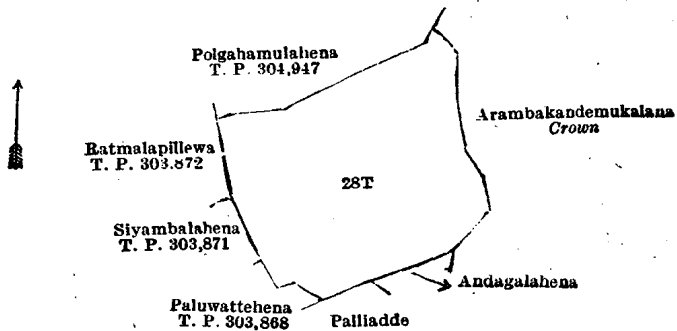
N. A. HAMPTON,
Special Officer.

Description of the Lands referred to.

The following lots situated in the village of Wadawa, in the Udukaha east korale of the Dambadeni hatpattu of the Kurunegala District, in the North-Western Province, as described in the annexed diagrams :—

I.—Preliminary plan 419.			Extent, A. R. P.		
Lot.	Name of Land.				
28T ..	Andagalahena	7	3	21

and bounded as follows : on the north by Polgahamulahena sold by the Crown (T. P. 304,947); on the east by Arambakandemukalana claimed by the Crown; on the south by Andagalahena (private), Palliadde (private); on the west by Paluwatthehena sold by the Crown (T.P. 303,868), Siyambalahena sold by the Crown (T. P. 303,871), Ratmalapillewa sold by the Crown (T. P. 303,872).



Surveyor-General's Office,
Colombo, January 26, 1917.

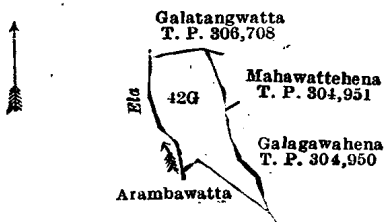
Scale of 8 Chains to an Inch.

A. H. G. DAWSON,
for Surveyor-General.

II.—Preliminary plan 419.

Lot.	Name of Land.	Extent, A. R. P.
42G	Galatambehena	1 1 29

and bounded as follows : on the north by Galatangwatta sold by the Crown (T. P. 306,708); on the east by Mahawattehena sold by the Crown (T. P. 304,951), Galagawahena sold by the Crown (T. P. 304,950); on the south by Arambawatta claimed by Wickrema Mudiyansele Mudalihamy and others; on the west by an ela.



Surveyor-General's Office,
Colombo, January 26, 1917.

Scale of 8 Chains to an Inch.

A. H. G. DAWSON,
for Surveyor-General.

Kurunegala S. O. 186—1917.

Kurunegala Notice No. 6,448.

Notice under "The Waste Lands Ordinances of 1897, 1899, 1900, and 1903."

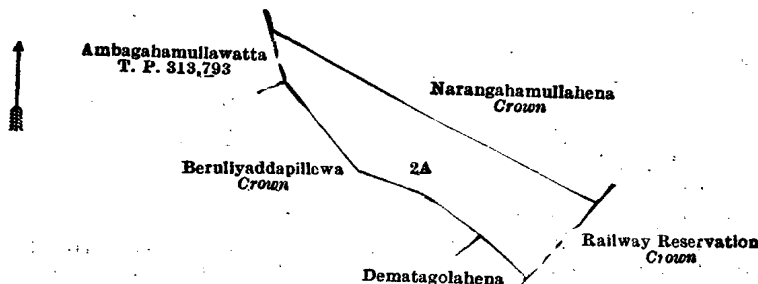
TAKE notice that unless within three months from July 20, 1917, the persons, if any, who claim any interest in the land hereinafter mentioned make claim in person or in writing to the said land or to some interest therein to N. A. Hampton, Esq., Special Officer appointed under section 28 of "The Waste Lands Ordinances of 1897, 1899, 1900, and 1903," at his office at Colombo :

Such Special Officer, in pursuance of the powers vested in him by the said Ordinances, will declare by writing under his hand that the land, to which no claim has been made, is the property of the Crown.

N. A. HAMPTON,
Special Officer.

Description of the Land referred to.

The land commonly called or known as Naranghamulamukalana, situated in the village of Miriheliya, in the Udukaha korale south of the Dambadeni hatpattu of the Kurunegala District, in the North-Western Province, containing in extent 1 acre and 4 perches shown as lot 2A in preliminary plan 470 and in the annexed diagram, and bounded as follows : on the north by Naranghamullahena declared to be the property of the Crown under the Waste Lands Ordinances; on the east by railway reservation belonging to the Crown; on the south by Dematagolahena claimed by Tennakoon Patirahalage Arnolis and others, Beruliyaddapillewa claimed by the Crown; on the west by Beruliyaddapillewa claimed by the Crown, Ambaghamullawatta sold by the Crown (T. P. 313,793).



Surveyor-General's Office,
Colombo, February 1, 1917.

Scale of 4 Chains to an Inch.

A. H. G. DAWSON,
for Surveyor-General.

Kurunegala S. C. 187—1917.

Kurunegala Notice No. 6,449.

Notice under "The Waste Lands Ordinances of 1897, 1899, 1900, and 1903."

TAKE notice that unless within three months from July 20, 1917, the persons, if any, who claim any interest in the lands hereinafter mentioned or in any one or more of such lands or to some interest therein make claim in person or in writing to the said lands or any of them or to some interest therein to N. A. Hampton, Esq., Special Officer appointed under section 28 of "The Waste Lands Ordinances of 1897, 1899, 1900, and 1903," at his office at Colombo :

Such Special Officer, in pursuance of the powers vested in him by the said Ordinances, will declare by writing under his hand that the said lands, or such of them as to which no claim has been made, are the property of the Crown.

N. A. HAMPTON,
Special Officer.

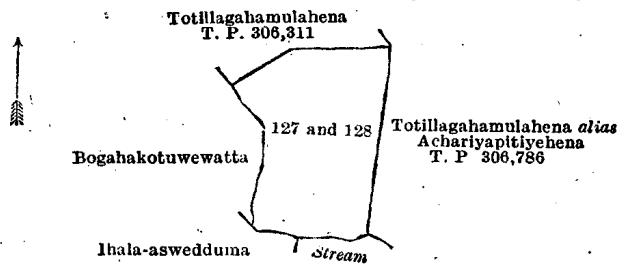
Description of the Lands referred to.

The following lots situated in the village of Katugampolagedera, in the Gannawe korale of the Weudawili hatpattu of the Kurunegala District, in the North-Western Province, as described in the annexed diagram :—

Preliminary plan 1,525.

Lot.	Name of Land.	Extent, A. R. P.
127	Totillagahamulahenewatta	0 1 34
128	Totillagahamulahena	0 2 8
		1 0 2

and bounded as follows : on the north by Totillagahamulahena sold by the Crown (T. P. 306,311) ; on the east by Totillagahamulahena *alias* Achariyapitiyehena sold by the Crown (T. P. 306,786) ; on the south by a stream, Ihala-aswedduma (private) ; on the west by Bogahakotuwewatta claimed by Lansakarage Herat Mudiyansele Punchi Menika.



Surveyor-General's Office,
Colombo, February 27, 1917.

Scale of 4 Chains to an Inch.

A. H. G. DAWSON,
for Surveyor-General.

Kurunegala S. O. 188—1917.

Anuradhapura Notice No. 6,450.

Notice under "The Waste Lands Ordinances of 1897, 1899, 1900, and 1903."

TAKE notice that unless within three months from July 26, 1917, the persons, if any, who claim any interest in the land hereinafter mentioned make claim in person or in writing to the said land or to some interest therein to T. G. Willett, Esq., Special Officer appointed under section 28 of "The Waste Lands Ordinances of 1897, 1899, 1900, and 1903," at his office at Colombo :

Such Special Officer, in pursuance of the powers vested in him by the said Ordinances, will declare by writing under his hand that the land, to which no claim has been made, is the property of the Crown.

T. G. WILLETT,
Special Officer.

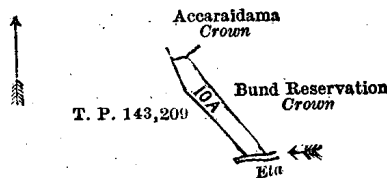
Description of the Land referred to.

The following lot situated in the village of Konketupotana, in the Ihalakende tulana of the Kende korale of the Nuwaragam palata, in the North-Central Province, as described in the annexed diagram :—

Preliminary plan 607.

Lot.	Name of Land.	Extent, A. R. P.
10A	Accarawela	0 1 22

and bounded as follows : on the north by Accaraidama declared the property of the Crown under the Waste Lands Ordinances ; on the east by bund reservation declared to be the property of the Crown under the Waste Lands Ordinances ; on the south by an ela ; and on the west by T. P. 143,209.



Surveyor-General's Office,
Colombo, April 26, 1917.

Scale of 8 Chains to an Inch.

A. G. H. DAWSON,
for Surveyor-General.

Anuradhapura S. O. 40—1917.

Anuradhapura Notice No. 6,451.

Notice under "The Waste Lands Ordinances of 1897, 1899, 1900, and 1903."

TAKE notice that unless within three months from July 20, 1917, the persons, if any, who claim any interest in the lands hereinafter mentioned or in any one or more of such lands or to some interest therein make claim in person or in writing to the said lands or any of them or to some interest therein to T. G. Willett, Esq., Special Officer appointed under section 28 of "The Waste Lands Ordinances of 1897, 1899, 1900, and 1903," at his office at Colombo :

Such Special Officer, in pursuance of the powers vested in him by the said Ordinances, will declare by writing under his hand that the said lands, or such of them as to which no claim has been made, are the property of the Crown.

T. G. WILLETT,
Special Officer.

Description of the Lands referred to.

The following lots situated in the village of Siyambalagahagama, in the Ihala Kelegam tulana of the Wilachchiya korale of the Nuwaragam palata, in the North-Central Province, as described in the annexed diagrams:—

I.—Preliminary plan 682.

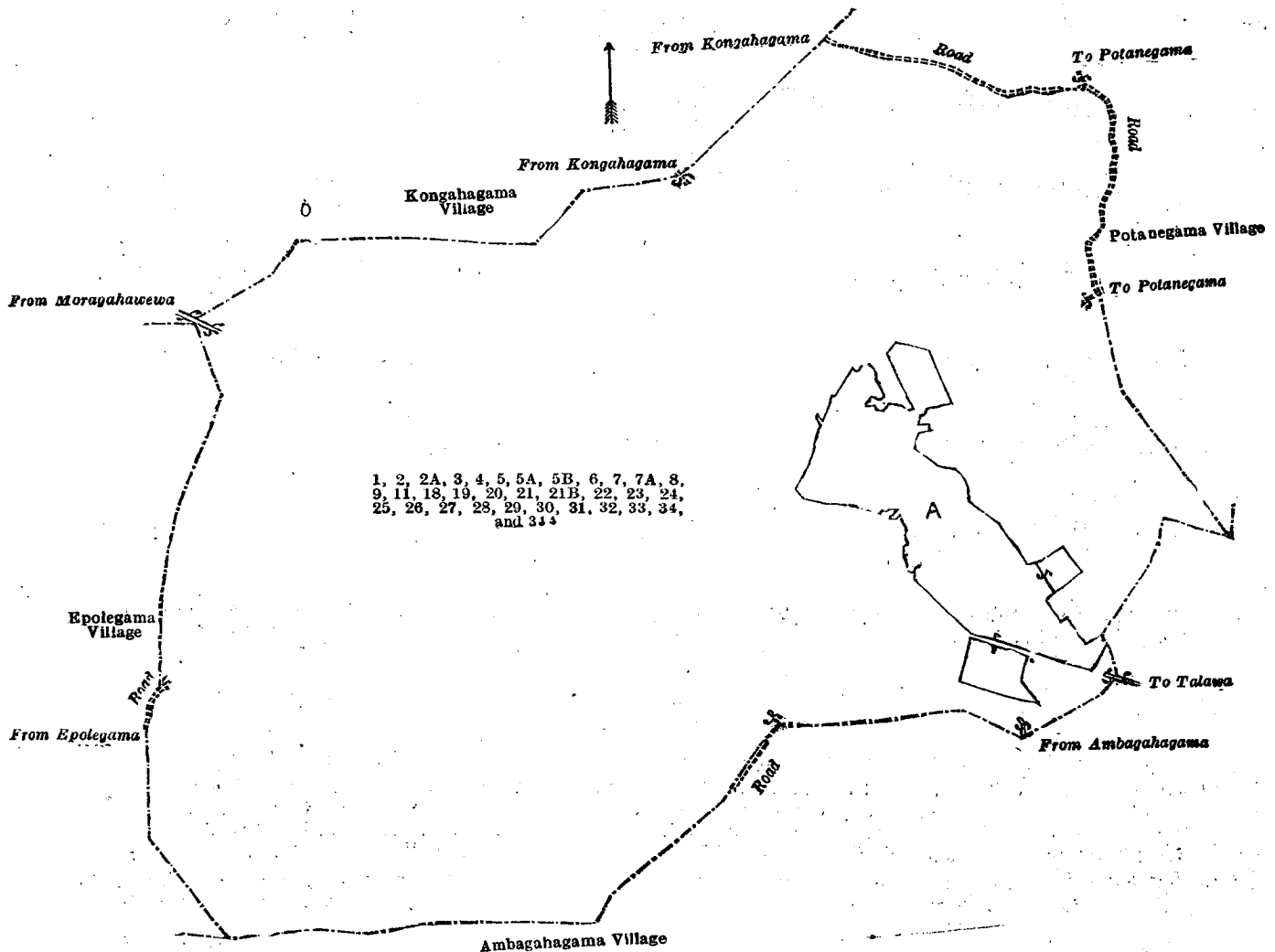
Lot.	Name of Land.	Extent, A. R. P.	Lot.	Name of Land.	Extent, A. R. P.
1	Dikgalamukalana, Kapparagala-	33 1 22	21	Minor road and footpaths (paths)	3 1 4
2	mukalana	24 3 6	21E	Minor road and footpaths (paths)	0 0 7
2A	Weeketugalahenyaya (chena reserve)	18 1 3	22	Kapparagalamukalana	63 0 16
3	Do.	31 1 3	23	Do.	141 0 29
4	Siyambalagahagama wewa (tank)	0 0 27	24	Hompala (cemetery)	1 0 1
5	Adipara (footpath)	3 2 22	25	Metikiriwellanda	9 1 37
5A	Weeketugalahenyaya (chena reserve)	62 0 32	26	Adipara (path)	0 0 17
5B	Do.	1 2 2	27	Siyambalagahagama wewa (part of tank)	0 3 4
6	Adipara (footpath)	0 0 10	28	Wekandabima (bund reservation)	0 1 15
7	Labugalayaya	16 0 20	29	Metikiriwellanda	19 3 5
7A	Do. (chena reserve)	22 2 3	30	Ambagahawattehena	0 3 15
8	Wekandebima (bund reservation)	0 3 22	31	Ambagahagama wewa (tank)	2 1 32
9	Part of Siyambalagahagama wewa (tank)	2 0 10	32	Wekattiya	0 0 30
11	Tisbambe	1 0 16	33	Do.	0 1 7
18	Palugangoda	6 3 4	34	Metikiriwellanda	0 2 23
19	Wekandebima (bund reservation)	0 3 28	34A	Do. (road reservation)	0 0 30
20	Ambaahagwattekele	1 1 21			470 3 3

and bounded as follows: on the north by the village limit of Kongahagama, a road from Kongahagama to Potanegama; on the east by a road from Kongahagama to Potanegama, the village limit of Potanegama, the village limit of Ambagahagama; on the south by the village limit of Ambagahagama; on the west by the village limit of Epolegama.

NOTE.—The following lots lying within the above boundaries are excluded from this part of the notice, and their aggregate acreage of 29 acres and 9 perches is not included in the acreage of 470 acres 3 roods and 3 perches given above:—

Preliminary plan 682.

Lot.	Name of Land.	Extent, A. R. P.	Lot.	Name of Land.	Extent, A. R. P.
A 7B	Labugalayaya (T. P. 321,233)	1 0 3	A 17	Welyaya	0 0 24
A 10	T. P. 263,622	1 3 38	A 21A	Footpath (T. P. 321,234)	0 0 7
A 12	Gangoda	3 2 36	A 29A	Metikiriwellanda (T. P. 321,234)	0 2 20
A 13	Horrow-ela	0 1 31	A 34B	Do. (do.)	1 1 32
A 14	Welyaya	0 0 11			29 0 9
A 15	Do.	5 0 28			
A 16	Do.	14 1 19			



Surveyor-General's Office,
Colombo, April 17, 1917.

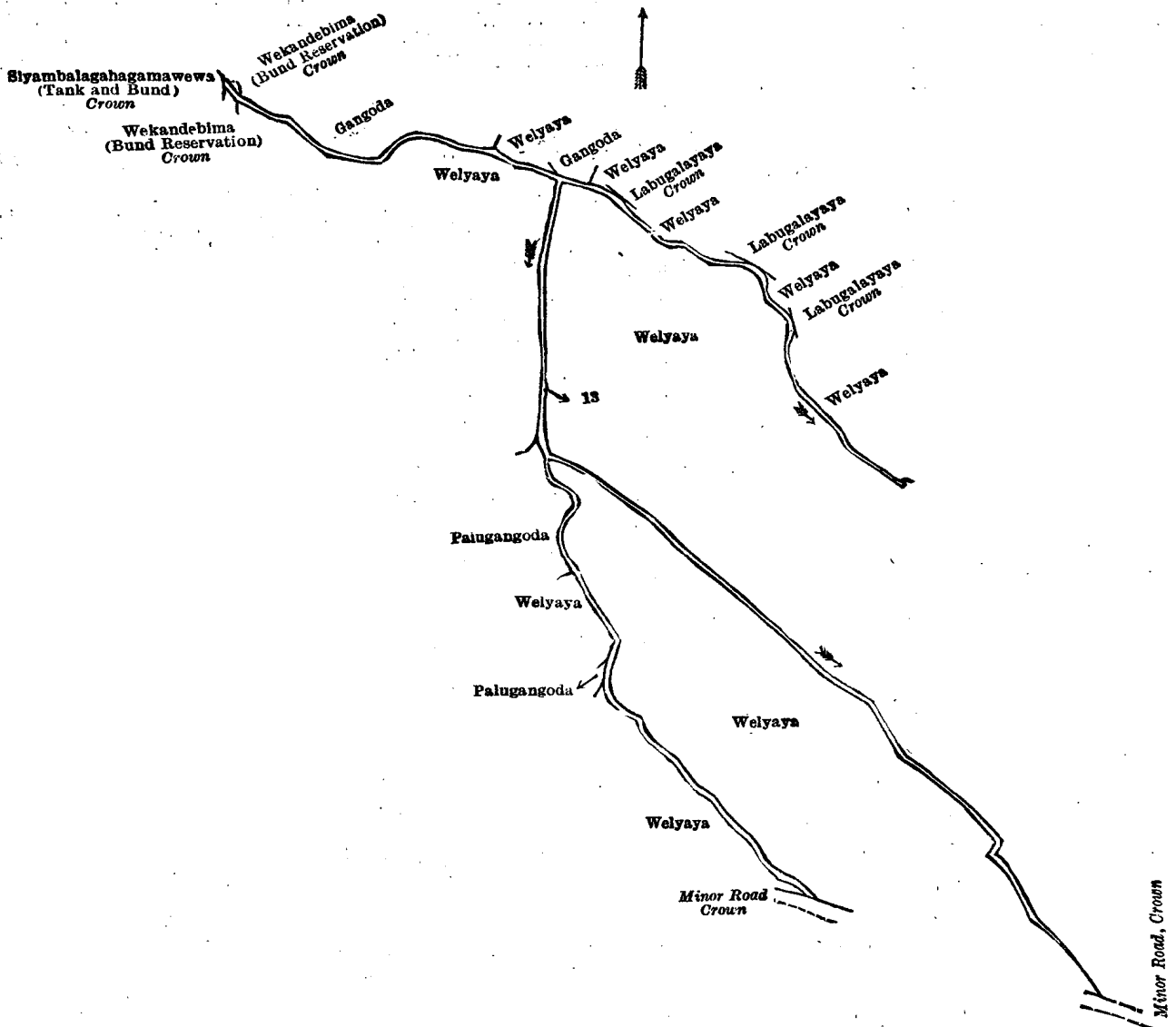
Scale of 16 Chains to an Inch.

A. H. G. DAWSON,
for Surveyor-General.

II.—Preliminary plan 682.

Lot.	Name of Land.	Extent, A. R. P.
13	Horrow-ela (stream)	0 1 31

and bounded as follows : on the north by Wekandebima (bund reservation) belonging to the Crown, Gangoda claimed by Siriya Vel-Durayage Pina Vel-Duraya and others, Welyaya claimed by Siriya Vel-Durayage Pina Vel-Duraya and others, Gangoda claimed by Siriya Vel-Durayage Pina Vel-Duraya and others, Labugalayaya belonging to the Crown, Welyaya claimed by Siriya Vel-Durayage Pina Vel-Duraya and others, Labugalayaya belonging to the Crown, Welyaya claimed by Siriya Vel-Durayage Pina Vel-Duraya and others; on the east by Welyaya claimed by Siriya Vel-Durayage Pina Vel-Duraya and others, minor road belonging to the Crown, Welyaya claimed by Siriya Vel-Durayage Pina Vel-Duraya and others ; on the south by minor road belonging to the Crown ; on the west by Welyaya claimed by Siriya weldurayage Pina Vel-Duraya and others, Palugangoda claimed by Siriya weldurayage Pina Vel-Duraya and others, Welyaya claimed by Siriya weldurayage Pina Vel-Duraya, Palugangoda claimed by Siriya weldurayage Pina Vel-Duraya and others, Welyaya claimed by Siriya weldurayage Pina Vel-Duraya and others, Wekandebima (bund reservation) belonging to the Crown, Siyambalagahagamawewa (tank and bund) belonging to the Crown.



Surveyor-General's Office,
Colombo, April 17, 1917.

Scale of 4 Chains to an Inch.
Anuradhapura S. O. 41—1917.

A. H. G. DAWSON,
for Surveyor-General.

Hambantota Notice No. 6,452.

Notice under "The Waste Lands Ordinances of 1897, 1899, 1900, and 1903."

TAKE notice that unless within three months from July 20, 1917, the persons, if any, who claim any interest in the lands hereinafter mentioned or in any one or more of such lands or to some interest therein make claim in person or in writing to the said lands or any of them or to some interest therein to T. G. Willett, Esq., Special Officer appointed under section 28 of "The Waste Lands Ordinances of 1897, 1899, 1900, and 1903," at his office at Colombo :

Such Special Officer, in pursuance of the powers vested in him by the said Ordinances, will declare by writing under his hand that the said lands, or such of them as to which no claim has been made, are the property of the Crown.

T. G. WILLETT,
Special Officer.

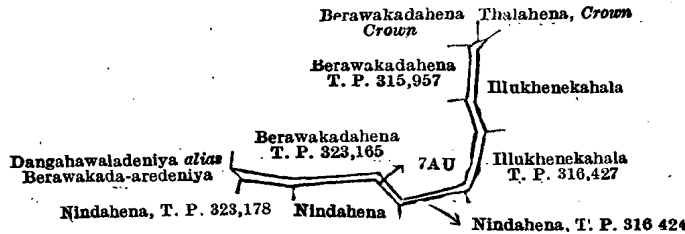
Description of the Lands referred to.

The following lots situated in the village of Ihala Beligala, in the West Giruwa pattu of the Hambantota District, in the Southern Province, as described in the annexed diagrams:—

I.—Preliminary plan 262.

Lot.	Name of Land.	Extent, A. R. P.
7AU	Berawakadahena (right of way)	0 1 34

and bounded as follows: on the north by Berawakadahena sold by the Crown (T. P. 323,165), Berawakadahena sold by the Crown (T. P. 315,957), Berawakadahena belonging to the Crown, Thalahena belonging to the Crown; on the east by Illukhenakahala sold by the Crown, ditto (T. P. 316,427); on the south by Nindahena sold by the Crown (T. P. 316,424), Nindahena claimed by Ketiya Vidanagama Don Davith and another, Nindahena sold by the Crown (T. P. 323,178); on the west by Dangahawaladeniya *alias* Berawakada-areneniya claimed by Ratnayaka Kankanage Juwanis and others.



Surveyor-General's Office,
Colombo, April 17, 1917.

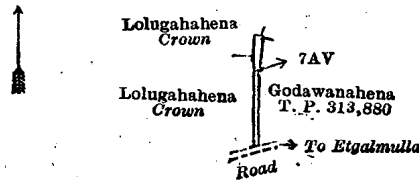
Scale of 8 Chains to an Inch.

A. H. G. DAWSON,
for Surveyor-General.

II.—Preliminary plan 262.

Lot.	Name of Land.	Extent, A. R. P.
7AV	Godawanahena (right of way)	0 0 19

and bounded as follows: on the north by Lolugahahena belonging to the Crown; on the east by Godawanahena sold by the Crown (T. P. 313,880); on the south by the road to Etgalmulla; on the west by Lolugahahena belonging to the Crown.



Surveyor-General's Office,
Colombo, April 17, 1917.

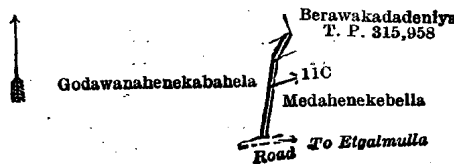
Scale of 8 Chains to an Inch.

A. H. G. DAWSON,
for Surveyor-General.

III.—Preliminary plan 262.

Lot.	Name of Land.	Extent, A. R. P.
11C	Medahenakebella (right of way)	0 0 11

and bounded as follows: on the north by Berawakadadeniya sold by the Crown (T. P. 315,958); on the east by Berawakadadeniya sold by Crown (T. P. 315,958), Medahenakebella claimed by Gamage Don Dines and others; on the south by the road to Etgalmulla; on the west by Godawanahenakahahela sold by the Crown.



Surveyor-General's Office,
Colombo, April 17, 1917.

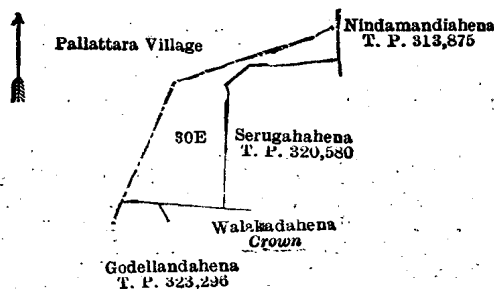
Scale of 8 Chains to an Inch.

A. H. G. DAWSON,
for Surveyor-General.

IV.—Preliminary plan 262.

Lot.	Name of Land.	Extent, A. R. P.
30E	Serugahahena	2 0 4

and bounded as follows: on the north by the village limit of Pallattara; on the east by Nindamandiahena sold by the Crown (T. P. 313,875), Serugahahena sold by the Crown (T. P. 320,580); on the south by Walakadahena belonging to the Crown, Godellandahena sold by Crown (T. P. 323,296); on the west by the village limit of Pallattara.



Surveyor-General's Office,
Colombo, April 17, 1917.

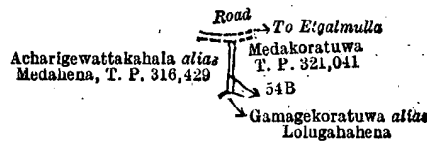
Scale of 8 Chains to an Inch.

A. H. G. DAWSON,
for Surveyor-General.

V.—Preliminary plan 262.

Lot.	Name of Land.	Extent, A. R. P.
54B	Medakoratuwa (dewata)	0 0 6

and bounded as follows: on the north by the road to Etgalmulla; on the east by Medakoratuwa sold by the Crown (T. P. 321,041); on the south by Gamagekoratuwa *alias* Lolugahahena claimed by Gangodage Don Dines; on the west by Acharigewattakahala *alias* Medahena sold by the Crown (T. P. 316,429).



Surveyor-General's Office,
Colombo, April 17, 1917.

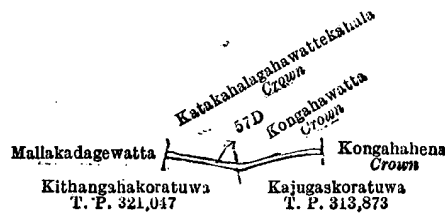
Scale of 8 Chains to an Inch.

A. H. G. DAWSON,
for Surveyor-General.

VI.—Preliminary plan 262.

Lot.	Name of Land.	Extent, A. R. P.
57D	Kithangahakoratuwa (dewata)	0 0 19

and bounded as follows: on the north by Katakahalagahawattekahala belonging to the Crown, Kongahawatta belonging to the Crown; on the east by Kongahahena belonging to the Crown; on the south by Kajugaskoratuwa sold by the Crown (T. P. 313,873), Kithangahakoratuwa sold by the Crown, (T. P. 321,047); on the west by Mallakadagewatta claimed by Landewatta Acharige Dines Hamy.



Surveyor-General's Office,
Colombo, April 17, 1917.


Scale of 8 Chains to an Inch.

A. H. G. DAWSON,
for Surveyor-General.

VII.—Preliminary plan 262.

Lot.	Name of Land.	Extent, A. R. P.
82C	Ketakelagahahena (road)	0 0 15

and bounded as follows: on the north by Maragahahena sold by the Crown (T. P. 323,044); on the east by Ketakelagahahena belonging to the Crown; on the south by Tholobohena sold by the Crown (T. P. 321,045); on the west by Mallakadagewatta claimed by Landewatta Acharige Dines Hamy.



Surveyor-General's Office,
Colombo, April 17, 1917.

Scale of 8 Chains to an Inch.

A. H. G. DAWSON,
for Surveyor-General.

VIII.—Preliminary plan 262.

Lot.	Name of Land.	Extent, A. R. P.
104B	Thalgahakoratuwa (reservation for road)	0 0 10
126	Road	7 1 35

7 2 5

and bounded as follows: on the north by the village limit of Pallattara, Nuagwelewatta claimed by Jayawickrema Tantirige Dingi Appu, Dunumadalagahahena claimed by Kodippilige Sadiris, Nindaguruarehena sold by the Crown (T. P. 316,340), Julgahawatta claimed by Kodippili Weerasinghe Don Janis and another, Ketakelagahawatta claimed by Nanayakkara Bamunsin Vitaranagamage Don Cornelis, Pinghena claimed by the Trustees of Ihala Beligalla Temple, Sinnakkarakoratuwa claimed by Amarasinghe Vidana Patiranage Don Davith, Ketakelagahawatta (private), Bogahawattehena (private), Mekiliyagahadeniya claimed by Weerasinghe Appu and others, Welihenewatta claimed by Samarasingh Vidana Patirana and others, Ahangahadeniyawatta claimed by Beligalla Temple, Velangahakoratuwa (private), Mugamagahakumburayaya claimed by Amarasinghe Don Andiris and others, Godakadurugahawatta claimed by Weerasinghe Disan Appu and others, Kongahamulana claimed by Kodippila Hettiarachchige James Appu and others, Mekiliyagahawatta claimed by Weerasinghe Disan Appu and others, Pelawatta (private), Godajambughakumbura claimed by G. Carolis and others, Lolugahahena belonging to the Crown, a footpath, Godawanahena sold by the Crown (T. P. 313,880), Alutdeniyawatta sold by the Crown (T. P. 314,659), Alutdeniyawatta claimed by Ratnayake Kirinda Arachchige Don Abraham, Puwakgahadeniya claimed by Gangodage Don Dineshamy and others, Nataraputuhenas sold by the Crown (T. P. 316,423), Wewagawakoratuwa claimed by Ranage Don Carolis and another, Nihibuwaralagewatta claimed by Atigala Weda-arachchige Don Maththes, Godakadurugahawatta claimed by the Trustees of the Pahala Beligalle Pansala, Hinguruwattewaladeniya claimed by Gangodage Don Dines and others, Kongahawalawewa declared to be the property of the Crown under the Waste Lands Ordinances, Godawanahena claimed by Landawatta Acharige Don Andiris and others, Godawanahena claimed by Gangodage Dineshamy, Godawanahenakabahela sold by the Crown, a footpath, Medahenekebella claimed by Don Simon Kankanage Charlis and another, Medahenekebella claimed by Kothalbadalge Polaris, Komahena belonging to the Crown, Bogahahena belonging to the Crown; on the east by the village limit of Bedigama; on the south by Paranamagahena belonging to the Crown, Nugahena sold by the Crown, Nugahena sold by the Crown (T. P. 316,022), Medakoratuwa sold by the Crown (T. P. 321,041), a footpath, Acharigewattakahala sold by the Crown (T. P. 316,429), Godawenehena claimed by Landawatta Acharige Don Andiris and others, Gamagekoratuwa *alias* Lolugahahena claimed by Gangodage Don Dines, Hinguruwattewaladeniya claimed by Gangodage Don Dines and others, Puwakgahawewa declared to be the property of the Crown under the Waste Lands Ordinances, Puwakgahadeniya claimed by Gangodage Don Dineshamy and others, Bakmiattewewa *alias* Ihalawewa declared to be the property of the Crown under the Waste Lands Ordinances, Godajambughakumbura claimed by G. Carolis and others,

T. P. 177,753, Mugamagahakumburuyaya claimed by Amarasinghe Don Andris and others, Pansalwatta claimed by Beligalla Temple, Ahangahadeniyewatta claimed by Belligalla Temple, Mulanapangua claimed by Weerasinghege *alias* Paranagama Disan Appu, Suriyagahawatta (private), Amukoratuwa claimed by Kodituwakkuge Don Simon, Penelandewatta claimed by Amarasinghe Don Andris, Badanagama Don Simon and others, Magamedakumburuyaya claimed by Amarasinghe Don Andris, Badanagama Don Simon and others, Ambalamagawahenewatta claimed by Amarasinghe Don Andris, Badanagama Don Simon and others, Talgahakoratuwa claimed by Ruanpatiranage Don Carolis, T. P. 178,790; on the west by the village limit of Pahala Beligalla, T. P. 178,790, Talgahakoratuwa claimed by Amarasin Vidanapatiranage Don Davith and others, Samarasekarage Godellaboda Mahawatta claimed by Amarasinghe Don Andris, Badanagama Don Simon and others, Mugamedakumburuyaya claimed by Amarasinghe Don Andris, Badanagama Don Simon and others, Pansalkoratuwa claimed by Amarasinghe Don Andris, Badanagama Don Simon and others, Patiranagewatta claimed by Hewage Punchi Baba, Patiranagewatta claimed by Amarasinghe Vidana Patiranage Don Abraham, Patiranagewatta belonging to the Crown, Patgamagewatta *alias* Sinnakkarakoratuwa claimed by Amarasin Vidana Patiranage Babunhamy, Pinghena belonging to the Crown, Tiruwanahena sold by the Crown (T. P. 316,341), Ketakelagahahena sold by the Crown (T. P. 316,128), Kiruwanahena sold by the Crown (T. P. 316,337), Nindamandiyehena sold by the Crown (T. P. 313,875).

[For Diagram see page 1184.]

Hambantota Notice No. 6,453.

Notice under "The Waste Lands Ordinances of 1897, 1899, 1900, and 1903."

TAKE notice that unless within three months from July 20, 1917, the persons, if any, who claim any interest in the lands hereinafter mentioned or in any one or more of such lands or to some interest therein make claim in person or in writing to the said lands or any of them or to some interest therein to T. G. Willett, Esq., Special Officer appointed under section 28 of "The Waste Lands Ordinances of 1897, 1899, 1900, and 1903," at his office at Colombo:

Such Special Officer, in pursuance of the powers vested in him by the said Ordinances, will declare by writing under his hand that the said lands, or such of them as to which no claim has been made, are the property of the Crown.

T. G. WILLETT,
Special Officer.

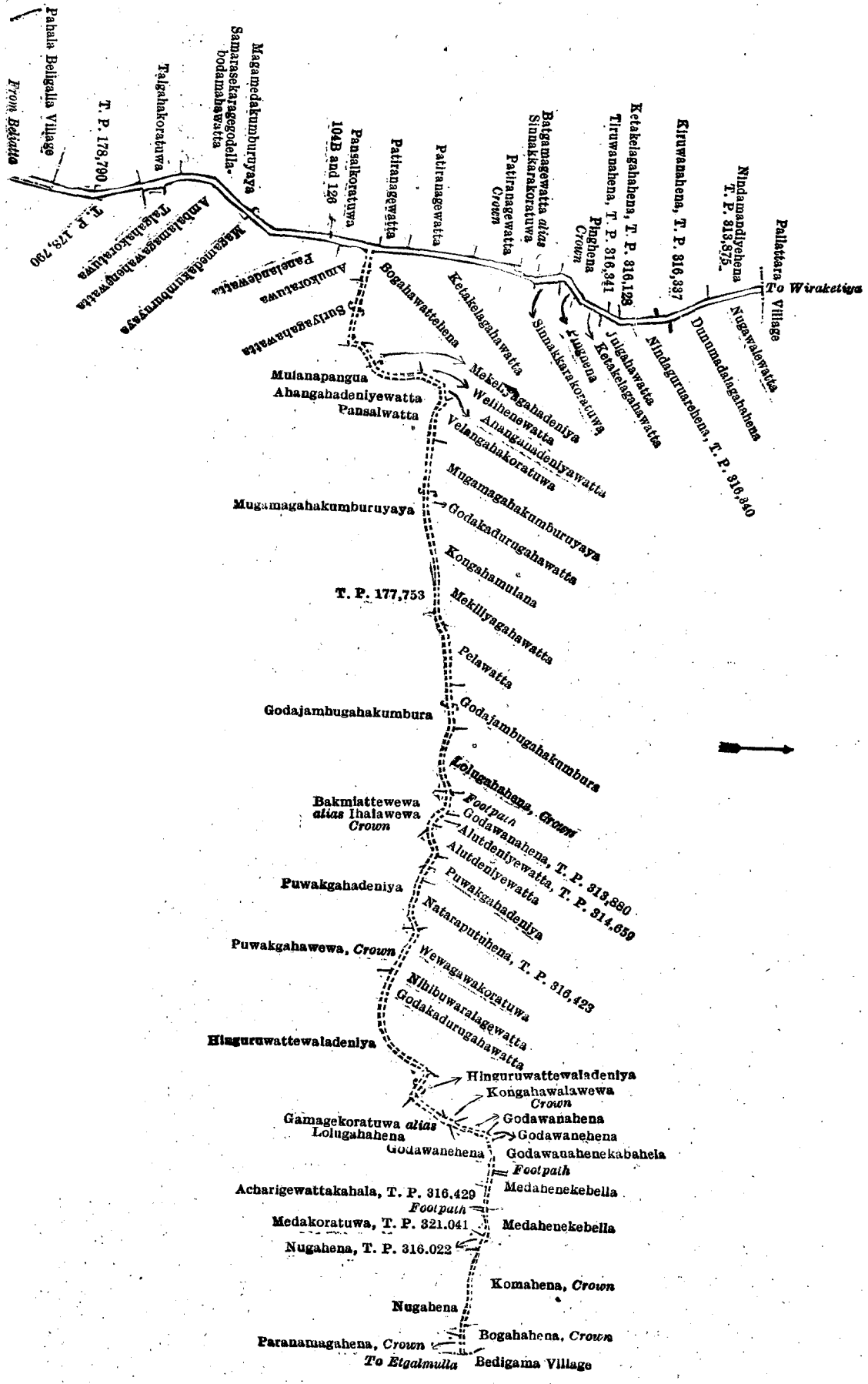
Description of the Lands referred to.

The following lots situated in the village of Pahala Beligalla, in the West Giruwa pattu of the Hambantota District, in the Southern Province, as described in the annexed diagrams:—

I.—Preliminary plan 285.

Lot.	Name of Land.	Extent, A. R. P.
1Q	Reservation for footpath leading to Ihala Beligalle village	1 0 15
41	Wewihalahena	0 0 24
41A	Do. (reservation for road)	0 0 17
42	Yakwewa (tank and bund)	2 3 7
42A	Do. (reservation for road)	0 0 36
121	Roads	5 1 27
		9 3 6

and bounded as follows; on the north by the village limit of Ihala Beligalla, Kattupilahena (road reservation) leased from the Crown, Bogahahena (road reservation) leased from the Crown, Lokurugenindamandiya (road reservation) leased from the Crown, Arekongahahena (road reservation) leased from the Crown, Kandabodayaya (road reservation) leased from the Crown, Alakoratuwa (road reservation) leased from the Crown, Kandabodayaya (road reservation) leased from the Crown, Kajugahahenewatta (road reservation) leased from the Crown, Kajugahahenedeniya (road reservation) leased from the Crown, Kajugahahenewatta (road reservation) leased from the Crown, Kajugahahena (road reservation) leased from the Crown, Badalralagewatta (road reservation) leased from the Crown, Godellandamandiya (road reservation) claimed by Don Mathes Dewasurendra, Atheenagalahena (road reservation) leased from the Crown, Atha-annagalahena sold by the Crown (T. P. 297,512), Korakahamandiya sold by the Crown (T. P. 315,907), Pathiagamagehena sold by the Crown (T. P. 296,899), the village limit of Ihala Beligalla; on the east by Karagahahena sold by the Crown (T. P. 296,899), Kankanangamagehena *alias* Medahena sold by the Crown (T. P. 295,708), Samaragamagehena sold by the Crown (T. P. 296,658), Samaragamagehena sold by the Crown (T. P. 306,675), Welikadehena *alias* Dekuttuhena claimed by Kanakkehewage Don Davith de Silva and others, Welikadehena (road reservation) claimed by Kanakkehewage Don Davith de Silva and others, Dekuttuhena (road reservation) leased from the Crown, Wadugehena (road reservation) leased from the Crown, the village limit of Etgallmulla; on the south by Lokurugehena (road reservation) leased from the Crown, Lokurugehena *alias* Dehigahahena (road reservation) leased from the Crown, Lokurugehena *alias* Dehigahahena sold by the Crown (T. P. 295,491), Dehigahahena sold by the Crown (T. P. 295,491), Egodahena sold by the Crown (T. P. 315,909), a bund, Yakwewedeniya (private), Yakwewedeniya claimed by Don Mathes Dewasurendra, Yakwewedeniya claimed by Gangodagedera Dines and others, Yakwewedeniya (private), Yakwewedeniyatmaga claimed by Gangodagedera Dines, Kajugahaheneatmagewatta (road reservation) claimed by Don Mathes Dewasurendra, Kajugasaredeniya (road reservation) claimed by Dewasurendra Ratuge Mathes, Badaralagewatta (road reservation) claimed by Don Mathes Dewasurendra and others, Badaluagewatta (road reservation) claimed by P. H. Don Andiris de Silva, Bogahakoratuwa (road reservation) leased from the Crown, Bogahahena (road reservation) leased from the Crown, Ovagearewatta (road reservation) claimed by P. H. Don Andiris de Silva, Ovagearewatta (road reservation) leased from the Crown, Ketangahakoratuwedeniya (road reservation) leased from the Crown, Bogahahena (road reservation) leased from the Crown, Kongahahena (road reservation) leased from the Crown, Wewekongahahena (road reservation) leased from the Crown, Mahawewa declared to be the property of the Crown under the Waste Lands Ordinances, Netolgahamullenekumbura claimed by D. A. Dewasurendra and others, Netolgahamullenewatta claimed by D. A. Dewasurendra, Welikahahena claimed by Dewasurendra Ratuge Billinduhamy and others, Pahaladeniyatmaga claimed by Don Nikulas Dewasurendra and another, Pahaladeniyekumbura claimed by D. M. Dewasurendra and others, Pahala Beligallepansalawatta claimed by the Trustees of Pahala Beligalla Temple, Angunawalahena claimed by the Trustees of Pahala Beligalla Temple, Bogahahena *alias* Alakoratuwa (road reservation) leased from the Crown, T. P. 208,880, Tippolehena (road reservation) leased from the Crown; on the west by the road from Beliatta to Weeraketiya, the village limit of Angulmaduwa, Tippolehena (road reservation) leased from the Crown, Kongahahenewatta (road reservation) claimed by Tenuwara Badalge Balahamy, Gallpottchena (road reservation) leased from the Crown, Galpottchena (road reservation) claimed by Don Mathes Dewasurendra, Atmagawatta (road reservation) leased from the Crown, Magabendideniya (private), Punchiamunagewatta (private), Welikahawinnehena (road reservation) claimed by Tikiriannedige Sinno Appu and others, Welikahawinnewatta (road reservation) claimed by Gangodage Don Dines and another, Welikahawinnewatta (road reservation) claimed by Gardiwasanbalage Singho, Welikahawinnewatta (road reservation) leased from the Crown.



Surveyor-General's Office,
Colombo, April 17, 1917.

Scale of 16 Chains to an Inch.
Hambantota S. O. 2—1917.

A. H. G. DAWSON,
for Surveyor-General.

NOTE.—The following lots lying within the above boundaries are excluded from this part of the notice, and their aggregate acreage of 1 acre 3 roods and 11 perches is not included in the acreage of 9 acres 3 roods and 6 perches given above:—


Lot.	Name of Land.	Extent, A. R. P.
4	T. P. 250,408	1 2 1
4A	Welikadehena (reservation for road)	0 0 24
4B	Do. (do.)	0 0 26
		1 3 11

[For Diagram see page 1186.]

II.—Preliminary plan 285.

Lot.	Name of Land.	Extent, A. R. P.
56	Karuwalagaha-arewewa	1 1 38

and bounded as follows : on the north by Netolgehawatta (private, T. P. 182,087), Netolgehawatta (private, T. P. 181,014), Dinwatta (private, T. P. 221,897), Ambarellagahawattuyaya (private); on the east by Karuwelagaha-areihaladeniya (private); on the south by Ginimullehenawatta sold by the Crown (T. P. 316,020); on the west by Udawewadeniya (private), T. P. 178,743.



Surveyor-General's Office,
Colombo, February 17, 1917.


Scale of 8 Chains to an Inch.

A. H. G. DAWSON,
for Surveyor-General.

III.—Preliminary plan 285.

Lot.	Name of Land.	Extent, A. R. P.
72	Madayannawalawewa (tank and bund)	0 1 37

and bounded as follows : on the north by Naraddagehena belonging to the Crown ; on the east by Paniwalhena sold by the Crown ; on the south by Korakomehena sold by the Crown ; on the west by Ambagahadeniya claimed by Dewasurendra Ratuge Don Mathes, Pissuralagehena sold by the Crown (T. P. 294,264).



Surveyor-General's Office,
Colombo, February 17, 1917.

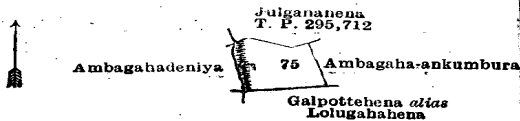
Scale of 8 Chains to an Inch.

A. H. G. DAWSON,
for Surveyor-General.

IV.—Preliminary plan 285.

Lot.	Name of Land.	Extent, A. R. P.
75	Ambagahawewa (tank and bund)	0 3 4

and bounded as follows : on the north by Julgahahena sold by the Crown (T. P. 295,712); on the east by Ambagaha-ankumbura claimed by Kalugamage Balappu and others; on the south by Galpottchena alias Lolugahahena sold by the Crown; on the west by Ambagahadeniya claimed by Kalugamage Balappu and another.



Surveyor-General's Office,
Colombo, February 17, 1917.

Scale of 8 Chains to an Inch.

A. H. G. DAWSON,
for Surveyor-General.

V.—Preliminary plan 285.

Lot.	Name of Land.	Extent, A. R. P.
98	Henewattawewa	0 2 30

and bounded as follows : on the north by Ingungahawattuyaya claimed by Babarendebadalge Don Bastian and others ; on the east by Henewattadeniyakumbura (private) ; on the south by Kanattewatta alias Atmagewatta claimed by Don Mathes Dewasurendra and others, Inginigahawattedeniya claimed by Babarendebadalge Babappu and others ; on the west by Ingungahawattuyaya claimed by Babarendebadalge Don Bastian and others.



Surveyor-General's Office,
Colombo, February 17, 1917.

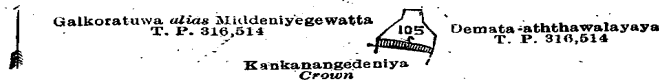
Scale of 8 Chains to an Inch.

A. H. G. DAWSON,
for Surveyor-General.

VI.—Preliminary plan 285.

Lot.	Name of Land.	Extent, A. R. P.
105	Kankanangewewa (tank and bund)	0 1 17

and bounded as follows : on the north by Galkoratuwa alias Middeniyagewatta sold by the Crown (T. P. 316,514) ; on the east by Demata-aththawalayaya sold by the Crown (T. P. 316,514) ; on the south by Kankanangedeniya belonging to the Crown ; on the west by Galkoratuwa alias Middeniyagewatta sold by the Crown (T. P. 316,514).



Surveyor-General's Office,
Colombo, February 17, 1917.

Scale of 8 Chains to an Inch.

A. H. G. DAWSON,
for Surveyor-General.

VII.—Preliminary plan 285.

Lot.	Name of Land.	Extent, A. R. P.
8A	Welikadahena (road reservation)	0 0 35

and bounded as follows : on the north by Welikadahena alias Dekuttuhena claimed by Kanakkehewage Don David de Silva and others ; on the east by Dekuttuhena (road reservation) claimed by Punchi Hewage Don Andiris de Silva ; on the south by a road ; on the west by Welikadahena (road reservation) claimed by Galbokkehewage Babun Appu de Silva.

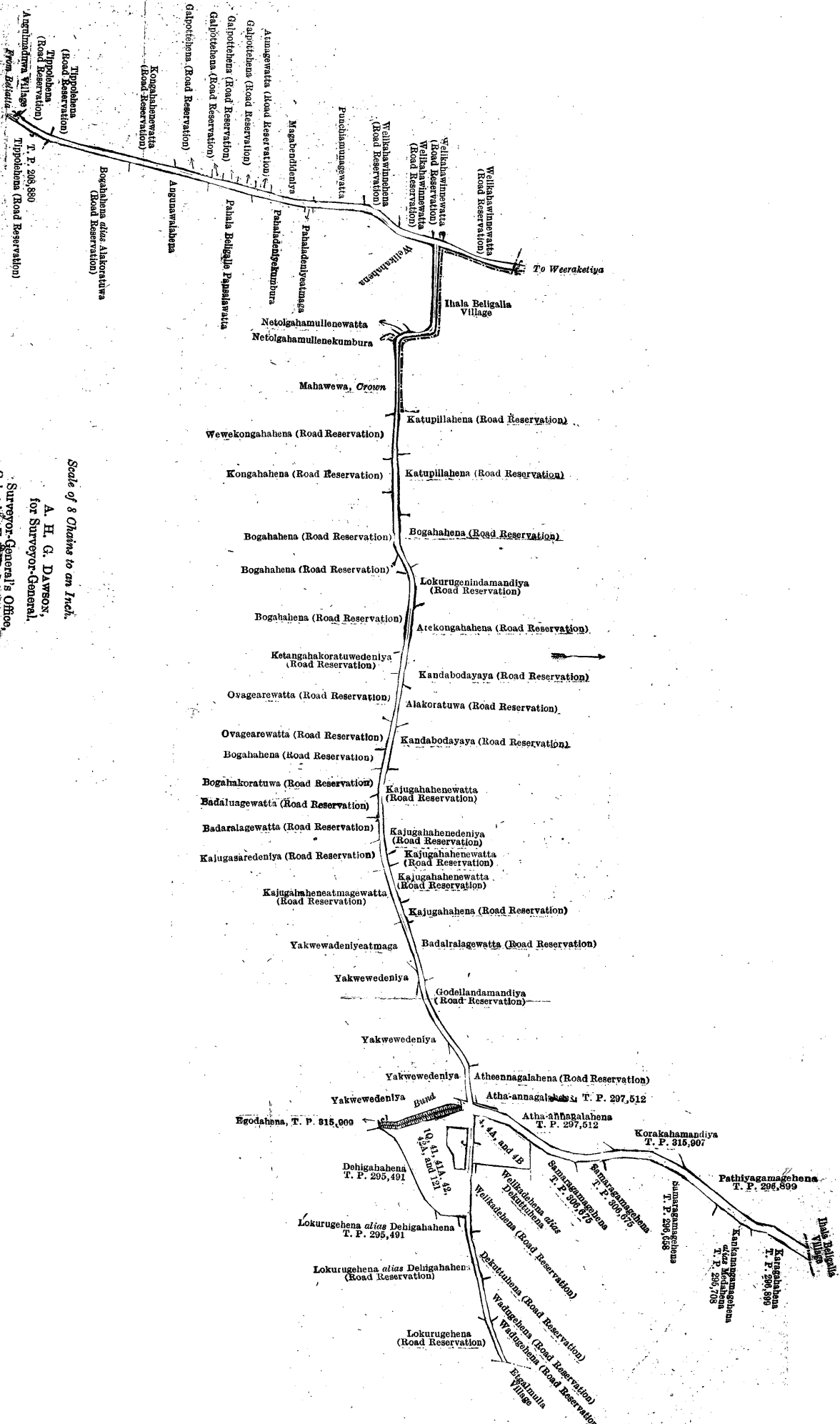


Surveyor-General's Office,
Colombo, April 27, 1917.

Scale of 8 Chains to an Inch.

A. H. G. DAWSON,
for Surveyor-General.

Hambantota S. O. 3—1917.



Scale of 8 Chains to an Inch.
 A. H. G. DAWSON,
 for Surveyor-General.
 Surveyor-General's Office,
 Colombo.

FINAL ORDERS.

Kurunegala S. O. No. 1,780.

Order under Section 2 of "The Waste Lands Ordinances of 1897, 1899, 1900, and 1903,"
declaring Lands to be Crown Property.

In the matter of the lands commonly called or known as Gansabhawa road, Nugahamulahenyaya, &c., situate in the village of Ihalagama, in the Baladora korale of the Dewamedhi hatpattu of the Kurunegala District, in the North-Western Province, and of "The Waste Lands Ordinances of 1897, 1899, 1900, and 1903."

THE notice required by section 1 of "The Waste Lands Ordinances of 1897, 1899, 1900, and 1903," having been duly published in manner prescribed by that section in respect of the above-named lands (*vide* Notice No. 6,186), and no claim having been made to the said lands or to any interest therein within the period of three months from the date specified in the said notice, I, John Murray Davies, Special Officer appointed under section 28 of the said Ordinances, under and by virtue of the powers vested in me in that behalf by section 2 of the said Ordinances, do hereby on this 18th day of May, 1917, order and declare that the said lands, as more fully described herein below, situate in the village of Ihalagama, in the Baladora korale of the Dewamedhi hatpattu of the Kurunegala District, in the North-Western Province, and shown as lots 1, 2, 3, 6, 7, 7½, 8, 10, 11, 12, 13, 14, 15, 16 in preliminary plan 1,609 and in the annexed diagram, and containing in extent 223 acres 2 roods and 30 perches, are the property of the Crown.

Description of the Lands referred to.

The following lots situated in the village of Ihalagama, in the Baladora korale of the Dewamedhi hatpattu of the Kurunegala District, in the North-Western Province, as described in the annexed diagram:—

Preliminary plan 1,609.

Lot.	Name of Land.	Extent, A. R. P.	Lot.	Name of Land.	Extent, A. R. P.
1	Gansabhawa road	3 0 7	12	Footpath	0 0 21
2	Nugagahamulahenyaya	22 0 28	13	Ihalagamahenyaya	143 2 28
3	Beliwewewewa (tank)	2 0 11	14	Tuththiriwewa (abandoned tank and bund)	1 1 1
6	Gaswedumgahamulahenyaya	11 2 30	15	Burial ground	0 1 12
7	Cart track (reservation 20 links)	0 0 21	16	Cart track	0 0 11
7½	Gansabhawa road	1 1 2			
8	Ihalagamahenyaya	27 1 13			
10	Footpath	0 0 17			223 2 30
11	Ihalagamawewa (tank and bund)	10 1 28			

and bounded as follows: on the north by the road from Kadigawa to Kobeyigama (the village limit of Bakunawala, the village limit of Henegedara, the village limit of Alahenegama); on the east by the village limit of Alahenegama, the village limit of Dalupetagama; on the south by the village limit of Migaswewa, the village limit of Dangallagama, the village limit of Tawalagedaragama; on the west by the village limit of Beliwewa.

NOTE.—The following lots lying within the above boundaries are excluded from this order, and their acreage of 7 acres and 19 perches, is not included in the acreage of 233 acres 2 roods and 30 perches given above:—

Preliminary plan 1,609.

Lot.	Name of Land.	Extent, A. R. P.
A 4	Bogahakumbura	4 3 28
A 5	Timbirigahamulakamata	0 0 18
A 9	Gaswedumgahamulakumbura	2 0 13
		7 0 19

[For Diagram see page 1183.]

Kurunegala S. O. No. 1,781.

Order under Section 2 of "The Waste Lands Ordinances of 1897, 1899, 1900, and 1903,"
declaring Land to be Crown Property.

In the matter of the land commonly called or known as Kuda-oya (part), situate in the village of Wiragolla, in the Baladora korale of the Dewamedhi hatpattu of the Kurunegala District, in the North-Western Province, and of "The Waste Lands Ordinances of 1897, 1899, 1900, and 1903."

THE notice required by section 1 of "The Waste Lands Ordinances of 1897, 1899, 1900, and 1903," having been duly published in manner prescribed by that section in respect of the above-named land (*vide* Notice No. 6,196), and no claim having been made to the said land or to any interest therein within the period of three months from the date specified in the said notice, I, John Murray Davies, Special Officer appointed under section 28 of the said Ordinances, under and by virtue of the powers vested in me in that behalf by section 2 of the said Ordinances, do hereby on this 18th day of May, 1917, order and declare that the said land, as more fully described herein below, situate in the village of Wiragolla, in the Baladora korale of the Dewamedhi hatpattu of the Kurunegala District, in the North-Western Province, and shown as lot 3 in preliminary plan 1,577 and in the annexed diagram, and containing in extent 1 acre 3 roods and 10 perches, is the property of the Crown.

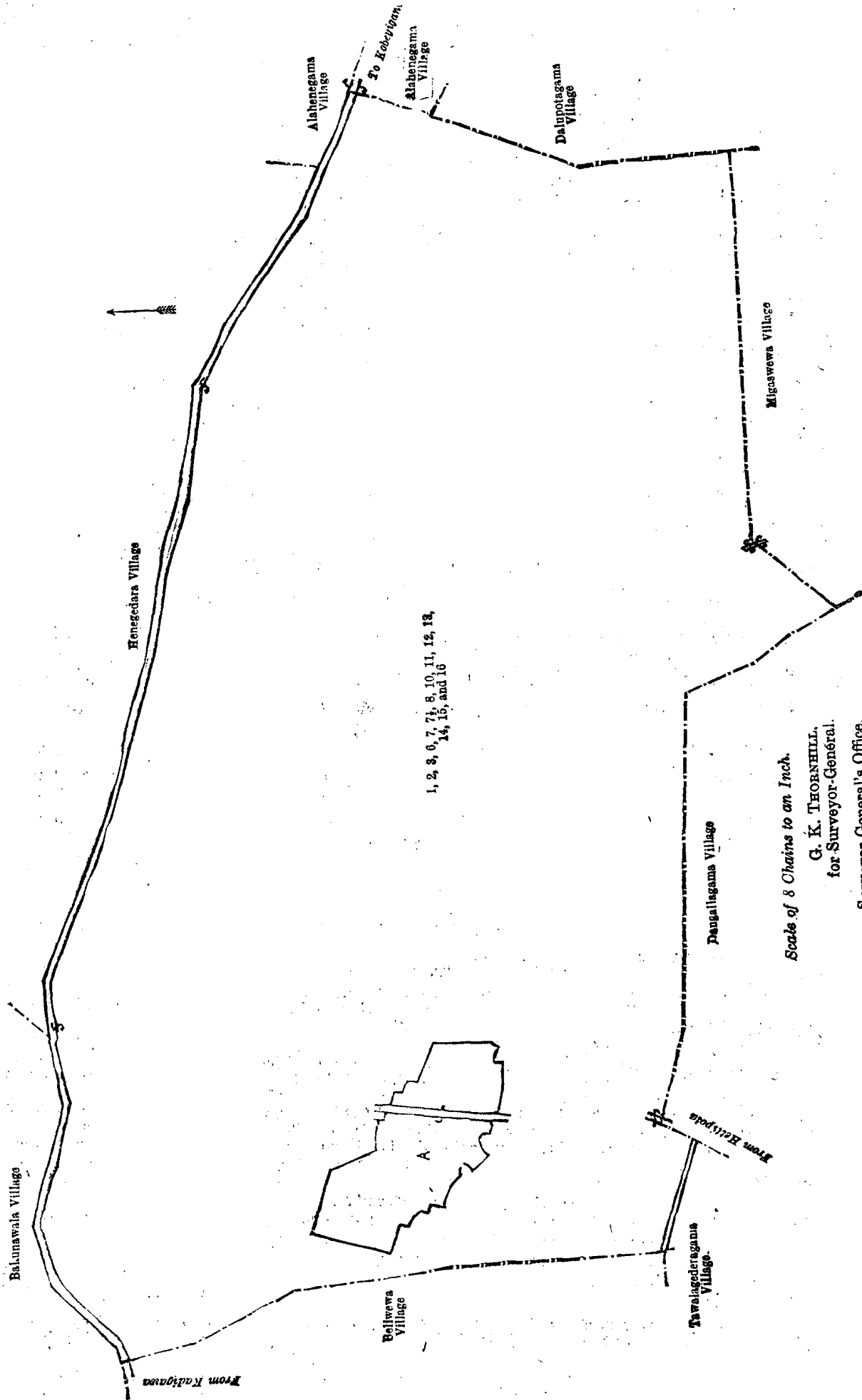
Description of the Land referred to.

The following lot situated in the village of Wiragolla, in the Baladora korale of the Dewamedhi hatpattu of the Kurunegala District, in the North-Western Province, as described in the annexed diagram:—

Preliminary plan 1,577.

Lot.	Name of Land.	Extent, A. R. P.
3	Kuda-oya (part)	1 3 10

and bounded as follows: on the north by T. P. 101,106, the village limit of Niyarawalpitiya; on the east by the village limit of Niyarawalpitiya; on the south by the village limit of Kitagama (part of Kuda-oya); on the west by the village limit of Telahera.



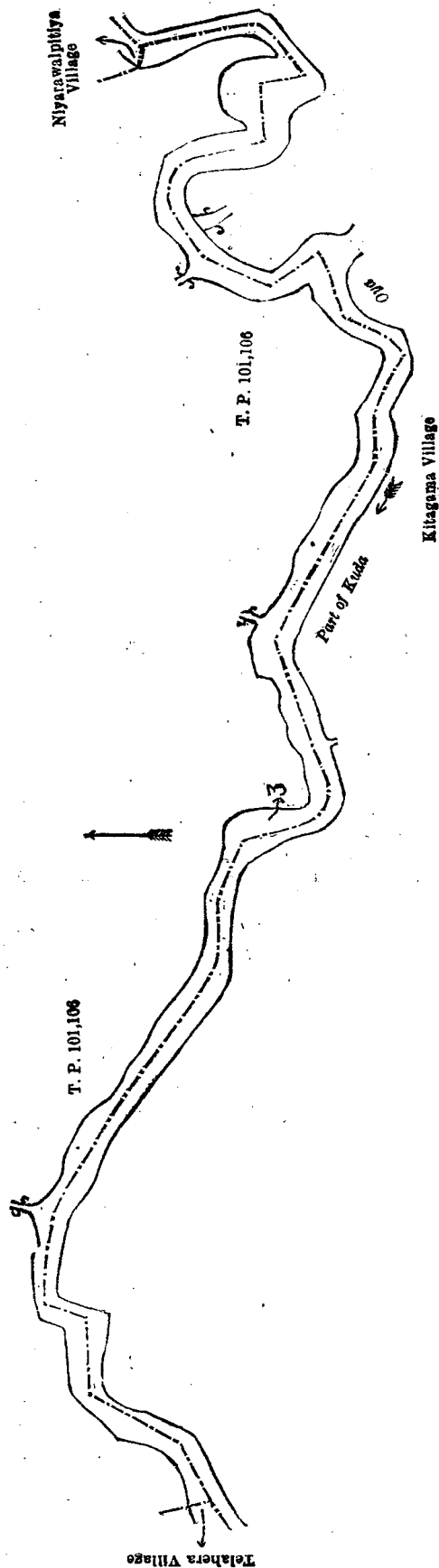
Scale of 8 Chains to an Inch.

G. K. THORNHILL,
for Surveyor-General.

Surveyor-General's Office,
Colombo, November 25, 1916.

J. M. DAVIES,
Special Officer.

May 18, 1917.



Surveyor-General's Office,
Colombo, November 25, 1916.

Scale of 4 Chains to an Inch.

G. K. THORNHILL,
for Surveyor-General.

May 18, 1917.

J. M. DAVIES,
Special Officer.

Kurunegala S. O. No. 1,782.

Order under Section 2 of "The Waste Lands Ordinances of 1897, 1899, 1900, and 1903," declaring Lands to be Crown Property.

In the matter of the lands commonly called or known as Labuhenawetiya, irrigation channel, &c., situate in the village of Nelunpatgama, in the Mahagalboda Egoda korale of the Hiriyala hatpattu of the Kurunegala District, in the North-Western Province, and of "The Waste Lands Ordinances of 1897, 1899, 1900, and 1903."

THE notice required by section 1 of "The Waste Lands Ordinances of 1897, 1899, 1900, and 1903," having been duly published in manner prescribed by that section in respect of the above-named lands (*vide* Notice No. 4,813), and no claim having been made to the said lands or to any interest therein within the period of three months from the date specified in the said notice, I, John Murray Davies, Special Officer appointed under section 28 of the said Ordinances, under and by virtue of the powers vested in me in that behalf by section 2 of the said Ordinances, do hereby, on this 14th day of May, 1917, order and declare that the said lands, as more fully described herein below, situate in the village of Nelunpatgama, in the Mahagalboda Egoda korale of the Hiriyala hatpattu of the Kurunegala District, in the North-Western Province, and shown as lots 9931½, Z 986A, B 987A, E 987Q, E 987R, E 987U, C 987A, E 987S in preliminary plan 1,993 and in the annexed diagrams, and containing in extent 2 roods and 39 perches, are the property of the Crown.


Description of the Lands referred to.

The following lots situated in the village of Nelunpatgama, in the Mahagalboda Egoda korale of the Hiriyala hatpattu of the Kurunegala District, in the North-Western Province, as described in the annexed diagrams:—

I.—Preliminary plan 1,993.

Lot.	Name of Land.	Extent, A. R. P.
9931½	Labuhenawetiya	0 1 30

and bounded as follows: on the north by T. P. 130,269; on the east, south, and west by the Diganwala-ela.



Surveyor-General's Office,
Colombo, December 2, 1912.

Scale of 4 Chains to an Inch.

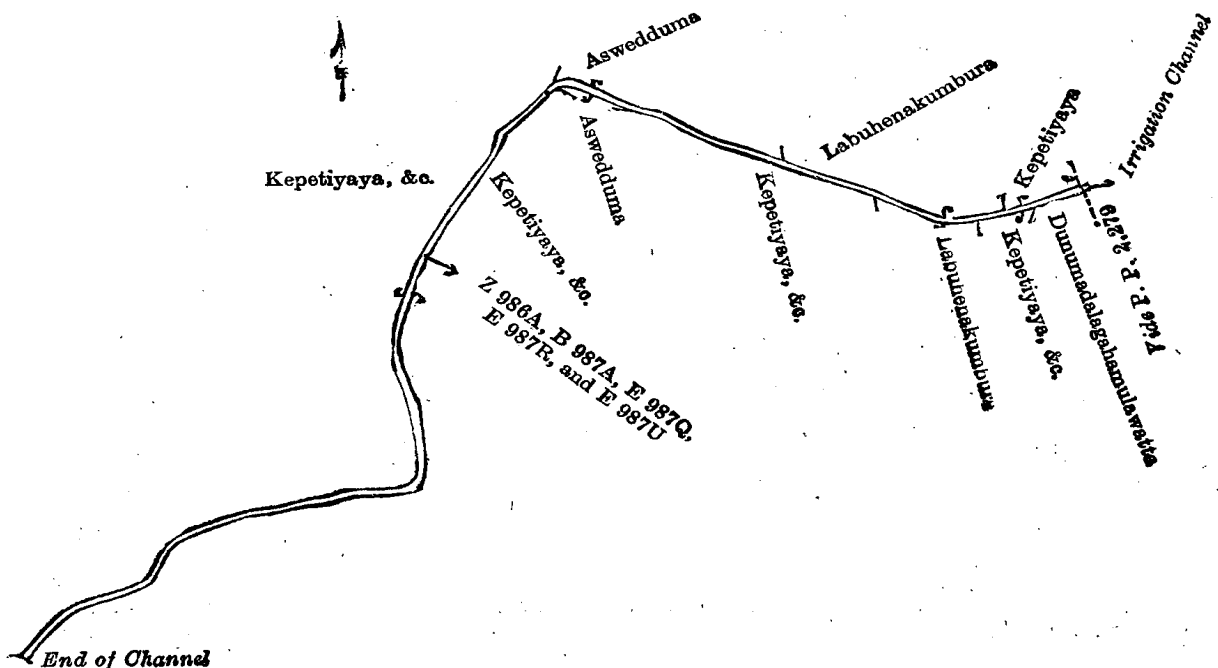
A. H. G. DAWSON,
for Surveyor-General.

II.—Supplementary A to preliminary plan 1,993.

Lot.	Name of Land.	Extent, A. R. P.
Z 986A	Irrigation channel	0 0 5
B 987A	Do.	0 0 6
E 987Q	Do.	0 0 29
E 987R	Do.	0 0 1
E 987U	Do.	0 0 2

0 1 3

and bounded as follows: on the north by Aswedduma claimed by Banda, Labuhenakumbura claimed by Menikrala, Ran Menika, and others, Kepetiya, &c., claimed by Lansekara Mudiyansele Puchi Banda and others; on the east by part of the irrigation channel (*vide* P. P. 2,279); on the south by Dunumadalagahamulawatta sold by the Crown, Kepetiya, &c., claimed by Lansekara Mudiyansele Puchi Banda and others, Labuhenakumbura claimed by Menikrala, Ran Menika, and others, Kepetiya, &c., claimed by Lansekara Mudiyansele Puchi Banda and others, Aswedduma claimed by Banda, Kepetiya, &c., claimed by Lansekara Mudiyansele Puchi Banda and others; on the west by Kepetiya, &c., claimed by Lansekara Mudiyansele Puchi Banda and others.



Surveyor-General's Office,
Colombo, January 25, 1913.

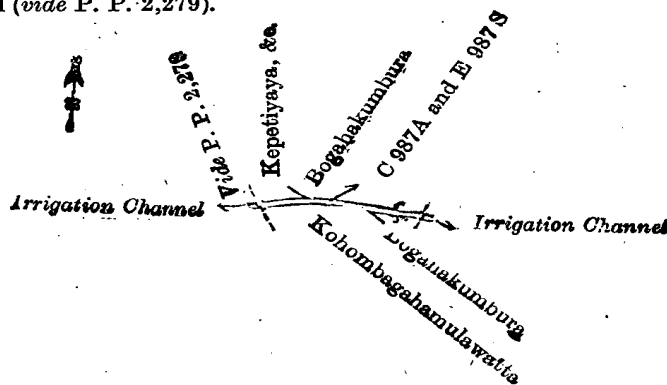
Scale of 4 Chains to an Inch.

A. H. G. DAWSON,
for Surveyor-General.

III.—Supplementary A to preliminary plan 1,993.

Lot.	Name of Land.	Extent, A. R. P.
C 987A	Irrigation channel	0 0 4
E 987S	Do.	0 0 2
		0 0 6

and bounded as follows: on the north by Kepetiyaya, &c., claimed by Lansekara Mudiyansele Punched Banda and others, Bogahakumbura claimed by Banda; on the east by the irrigation channel claimed by Lansekara Mudiyansele Appuhamy and others; on the south by Bogahakumbura claimed by Banda, Kohombagahamulawatta sold by the Crown; on the west by irrigation channel (*vide* P. P. 2,279).



Surveyor-General's Office
Colombo, January 25, 1913.

Scale of 4 Chains to an Inch.

A. H. G. DAWSON,
for Surveyor-General.

J. M. DAVIES,
Special Officer.

May 14, 1917.

Uva S. O. No. 2,203.

Order under Section 4, Sub-section (1), of "The Waste Lands Ordinances of 1897, 1899, 1900, and 1903,"
declaring Lands to be Crown Property.

In the matter of the lands commonly called or known as Katuwehenyaya, Alutarawa, &c., situate in the village of Yakurawa, in the Kandukara korale of the Buttala division, in the Province of Uva, and of "The Waste Lands Ordinances of 1897, 1899, 1900, and 1903."

WHEREAS in pursuance of section 1 of the said Ordinances it was duly notified on the 6th day of December, 1912, that if no claim to the lands commonly called or known as Katuwehenyaya, Alutarawa, &c., situate in the village of Yakurawa, in the Kandukara korale of the Buttala division, in the Province of Uva, containing in extent 879 acres and 15 perches, and shown as lots 3, 3C, 3E, 3F, 6, and 26 in preliminary plan 249 and in the annexed diagram, was made to John Murray Davies, Special Officer appointed under section 28 of the said Ordinances, within the period of three months from the date specified in such notice, such lands would be declared the property of the Crown, and dealt with on account of the Crown (*vide* Notice No. 4,658):

And whereas (1) Alutgedera Ratnayaka Mudiyansele Kiriwante made claim to the said lots 3, 3C, 3E, 3F, and 6 and by an agreement dated the 18th day of December, 1913, in consideration of being declared the owner of 3 acres more or less of lot 3 of the notice and of the block survey preliminary plan 249, now shown as lot 3A on the same block survey preliminary plan, he withdrew his claim to the above-mentioned lots 3, 3C, 3E, 3F, and 6 of this order; and whereas (2) Ratnayake Mudiyansele Appuhamy Gamarala, and (3) Ratnayaka Weerasinghe Mudiyansele Ganneti made claim to the said lots 3, 3C, 3E, 3F, and 26; and whereas the said 2nd claimant having died during the pendency of the inquiry, his claim merged into those of his heirs, the said 3rd claimant and (2a) Ratnayaka Weerasinghe Mudiyansele Muttu Menika and (2b) ditto Hudu Menika, and the said (3), (2a), and (2b) claimants having been found to be minors, Ratnayaka Mudiyansele Tissahamy, their duly appointed representative, by an agreement dated the 3rd day of March, 1915, in consideration of their being declared the owners of lots 10 and 12 and a portion of lot 3 which is now shown as 3B of the block survey preliminary plan 249, withdrew their claims to the above-mentioned lots 3, 3C, 3E, 3F, and 26 of this order; and whereas (4) Rupegedera Abohamy and (5) ditto Malhamy made claim to the above-mentioned lots 3, 3C, 3E, and 3F; and whereas the said 4th claimant by an agreement dated the 8th day of December, 1914, in consideration of being declared the owner of 15 acres more or less of lot 3 of the notice and of the block survey preliminary plan 249, now shown as lot 3D on the same block survey preliminary plan, withdrew her claim to the said lots 3, 3C, 3E, 3F of this order; and whereas the said 5th claimant was duly called upon by me by a notice in writing under section 4, sub-section (1), of the said Ordinances, duly served upon her to produce before me the evidence and documents upon which she might rely in proof of her claim, and whereas she did not so appear or produce such evidence and documents, I, John Murray Davies, the aforesaid Special Officer under, and by virtue of the powers vested in me in that behalf by section 4 of the said Ordinances, do hereby on this 25th day of April, 1917, order and declare, under section 4, sub-section (1), of the said Ordinances, that the said lands, as more fully described herein below, are the property of the Crown.

Description of the Lands referred to.

The following lots situated in the village of Yakurawa, in the Kandukara korale of the Buttala division, in the Province of Uva, as described in the annexed diagrams:—

Lot.	Name of Land.	Extent, A. R. P.
3	Katuwehenyaya, Alutarawa, &c.	779 3 26
3C	Do. (reservation for new cart road)	0 3 23
3E	Do. (reservation for Kuda-oya)	2 1 10
3F	Do. (reservation for new cart road)	1 0 33
6	Pedalikotanadupata	0 2 31
26	Gonapennuwaleyaya	94 0 12
		879 0 15

and bounded as follows: on the north by a part of Kuda-oya; on the east by a part of Kumbukkan-oya; on the south by the village limit of Terappahuwa (a road, Keenagoda-ara), part of Elle-ara (the village limit of Terappahuwa); on the west by a part of Beddearawe-ara (the village limit of Elwatta), the village limit of Elwatta (a road from Pussellawa).

NOTE.—The following lots lying within the above boundaries are excluded from this order, and their aggregate acreage of 321 acres 2 roods and 34 perches is not included in the acreage of 879 acres and 15 perches given above:—

Preliminary plan 249.

Lot.	Name of Land.	Extent, A. R. P.	Lot.	Name of Land.	Extent, A. R. P.
A 1	Yakuraweratmeherakumbura <i>alias</i> Hewapanguwegannile	3 3 6	17	Dikarawepitiya	1 0 11
A 3A	Katuwehenyaya, Alutarawa, &c.	3 0 3	19	Yakurawepolwatta	1 0 12
A 3B	Do.	11 3 13	20	New road to Nakkala	0 0 23
A 9	Pillukotana-arawemukulana	1 1 6	21	Polwatta-ara (stream)	1 0 23
A 10	Pillukotana-arawa	0 1 38	22	New road to Nakkala and old Gansabhawa road to Batugammana	1 0 28
A 12	Ratmeherakumburabadawetiya and Yakurawewelbadawetiya	2 2 30	23	Bolwilagodakella, Udadiwulekella, Ittegalamulakella, Rodikanduremukulana, &c.	209 3 16
A 13	Nakkalakumbura, Molatakumbura	11 0 33	23½	Old Gansabhawa road to Nakkala and Gansabhawa road to Udagan-goda	1 1 1
A 15	Yakurawewela	11 1 26	24	Bolwilagoda	0 2 39
A 18	Weladarandewatta, Pansalwatta, &c.	10 1 18	25	Moragaharuppemukalana	1 2 11
2	Parts of Kumbukkan-oya and Kuda-oya, Rodikandura, Pidalikotana-ara, &c.	25 0 19	26½	Parts of Beddearawe-ara, Elle-ara	1 1 32
3D	Katuwehenyaya, Alutarawa, &c.	15 0 8	27	Old Gansabhawa road to Nakkala, portion of new bridle path to Nakkala	0 3 37
4	New road to Nakkala	1 3 23	28	Island in Kumbukkan-oya	0 0 11
4½	Do.	0 1 39	29	Mederiyawatta	1 3 39
5	Island in Kuda-oya	0 1 1			
7	Gansabhawa road to Batugammana	0 0 2			
8	Do.	0 0 12			
11	Do.	0 0 14			
14	Path to Batugammana	0 0 13			
16	Do.	0 0 7			
					321 2 34

[For Diagram see page 1193.]

Uva S. O. No. 2,204.

Order under Section 4, Sub-section (1), of "The Waste Lands Ordinances of 1897, 1899, 1900, and 1903," declaring Lands to be Crown Property.

In the matter of the lands commonly called or known as Kalugallandehena and Kalugallandehena (reservation for Kuda-oya), situate in the village of Gedawila, in the Kandukara korale of the Buttala division, in the Province of Uva, and of "The Waste Lands Ordinances of 1897, 1899, 1900, and 1903."

WHEREAS in pursuance of section 1 of the said Ordinances it was duly notified on the 8th day of November, 1912, that if no claim to the lands commonly called or known as Kalugallandehena and Kalugallandehena (reservation for Kuda-oya), situate in the village of Gedawila, in the Kandukara korale of the Buttala division, in the Province of Uva, containing in extent 1 acre 1 rood and 4 perches, and shown as lots 5F and 5G in preliminary plan 201 and in the annexed diagram, was made to John Murray Davies, Special Officer appointed under section 28 of the said Ordinances, within the period of three months from the date specified in such notice, such lands would be declared the property of the Crown, and dealt with on account of the Crown (*vide* Notice No. 4,614):

And whereas (1) Helagedera Herat Mudiyansele Tissahamy, (2) Pallewatte Ratnayaka Mudiyansele Kiriwante, (3) ditto Appuhamy, (4) Kandekumburegedera Hitihami Mudiyansele Heen Banda, (5) Koswattegedera Ratnayaka Mudiyansele Ganeti, and (6) ditto Appuhamy made claim to the above-mentioned lots 5F and 5G, and withdrew their claims thereto; and whereas (7) Alutgedera Ratnayaka Mudiyansele Siyatu, (8) Ratnayaka Mudiyansele Tissahamy, (9) Alutgedera Ratnayaka Mudiyansele Kiriwante, (10) Ratnayaka Mudiyansele Ganeti, *ex-Arachchi*, (11) Kandekumburegedera Hitihami Mudiyansele Tissahamy, (12) Ratnayaka Mudiyansele Punchirala, (13) Koswattegedera Ratnayaka Mudiyansele Heen Kiriwante, and (14) Koswattegedera Ratnayaka Mudiyansele Tissahamy made claim to the above-mentioned lots 5F and 5G; and whereas the said 7th claimant by an agreement dated the 17th day of March, 1913, in consideration of being declared along with the said 8th and 10th claimants the owners of 1 acre of lot 5 of the notice and of the block survey preliminary plan 201, now shown as lot 5O on the same block survey preliminary plan; the said 9th claimant by an agreement dated the 17th day of March, 1913, in consideration of being declared the purchaser of 1 acre more or less of lots 5 and 7 of the notice and of the block survey preliminary plan 201, now included within lots 5E and 7 of the same block survey preliminary plan, upon payment of a sum of Rs. 7.50 on or before the 17th day of June, 1913; the said 10th claimant by an agreement dated the 17th day of March, 1913, in consideration of (a) being declared along with the said 7th and 8th claimants, the owners of 1 acre more or less of lot 5 of the notice and of the block survey preliminary plan 201, now shown as lot 5O on the same block survey preliminary plan, (b) being declared the purchaser of 1 acre more or less of lot 1 of the notice and of the block survey preliminary plan 201, now shown as lot 1A on the same block survey preliminary plan, for a sum of Rs. 7.50; the said 11th claimant by an agreement dated the 17th day of March, 1913, in consideration of being declared the purchaser of 1 acre more or less of lot 5½ of the notice and of the block survey preliminary plan 201, now shown as lot 5½A on the same block survey preliminary plan, for a sum of Rs. 7.50; the said 12th claimant by an agreement dated the 17th day of March, 1913, in consideration of (a) being declared the owner of 1 acre more or less of lot 5 of the notice and of the block survey preliminary plan 201, now shown as lot 5M on the same block survey preliminary plan, (b) being declared the purchaser of 2 acres more or less of lot 5 of the same notice and block survey preliminary plan, now shown as lots 5L and 5I on the same block survey preliminary plan, for a sum of Rs. 15; the said 13th claimant by an agreement dated the 17th day of March, 1913, in consideration of being declared the purchaser of 1 acre more or less of lot 5 of the notice and of the block survey preliminary plan 201, now shown as lot 5C on the same block survey preliminary plan, for a sum of Rs. 7.50; and the said 14th claimant by an agreement dated on the same day in consideration of being declared the purchaser of 1 acre more or less of lot 5 of the same notice and block survey preliminary plan, now shown as lot 5K on the same block survey preliminary plan, for a sum of Rs. 7.50, withdrew their claims to the said lots 5F and 5G; and whereas the said 8th claimant was duly called upon by me by a notice in writing under section 4, sub-section (1), of the said Ordinances, duly served upon him to produce before me the evidence and documents upon which he might rely in proof of his claim; and whereas he did not so appear or produce such evidence and documents, I, John Murray Davies, Special Officer appointed under section 28 of the said Ordinances, under and by virtue of the powers vested in me in that behalf by section 4 of the said Ordinances, do hereby, on this 11th day of May, 1917, order and declare, under section 4, sub-section (1), of the said Ordinances, that the said lands, as more fully described herein below, are the property of the Crown.

Description of the Lands referred to.

The following lots situated in the village of Gedawila, in the Kandukara korale of the Buttala division, in the Province of Uva, as described in the annexed diagram :—

Preliminary plan 201.

Lot.	Name of Land.	Extent, A. R. P.
5F	Kalugallandehena	1 0 6
5G	Do. (reservation for Kuda-oya)	0 0 38
		1 1 4

and bounded as follows : on the north by Pempolehena declared to be the property of the Crown under the Waste Lands Ordinances, Gedambepatana declared to be the property of the Crown under the Waste Lands Ordinances ; on the east by Kalugallandehena declared to be the property of the Crown under the Waste Lands Ordinances ; on the south by Kalugallandehena sold under the Waste Lands Ordinances, Kalugallandehena declared to be the property of the Crown under the Waste Lands Ordinances ; on the west by the Kuda-oya.



Surveyor-General's Office,
Colombo, April 27, 1917.

Scale of 8 Chains to an Inch.

A. H. G. DAWSON,
for Surveyor-General.

May 11, 1917.

J. M. DAVIES,
Special Officer.

Uva S. O. No. 2,205.

Order under Section 4, Sub-section (1), of "The Waste Lands Ordinances of 1897, 1899, 1900, and 1903," admitting Land to be Private Property.

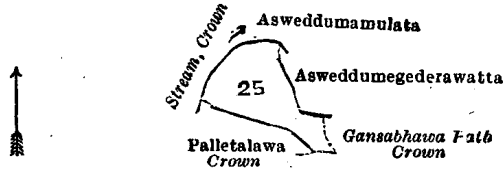
In the matter of the land commonly called or known as Pallelandehena, situate in the village of Etpattiya, in the Kandukara korale of the Buttala division, in the Province of Uva, and of "The Waste Lands Ordinances of 1897, 1899, 1900, and 1903."

WHEREAS in pursuance of section 1 of the said Ordinances it was duly notified on the 25th day of April, 1913, that if no claim to the land commonly called or known as Pallelandehena, situate in the village of Etpattiya, in the Kandukara korale of the Buttala division, in the Province of Uva, containing in extent 1 acre and 25 perches, and shown as lot 25 in preliminary plan 259 as described in the annexed diagram, was made to John Murray Davies, Special Officer appointed under section 28 of the said Ordinances, within the period of three months from the date specified in such notice, such land would be declared the property of the Crown, and dealt with on account of the Crown (*vide* Notice No. 4,838) :

And whereas (1) Asweddumegedara Ganeti and (2) Ritigahadowe Bomaluwegedara Sudu Menika made claim thereto, and Mungo Tennant Archibald, Special Officer appointed under section 28 of the said Ordinances, made due inquiry into such claim, I, John Murray Davies, the aforesaid Special Officer, with the consent of His Excellency the Governor, do hereby admit the claim of the said claimants to the said land, as more fully described herein below, under section 4, sub-section (1), of the said Ordinances.

Description of the Land referred to.

The land commonly called or known as Pallelandehena, situated in the village of Etpattiya, in the Kandukara korale of the Buttala division, in the Province of Uva, containing in extent 1 acre and 25 perches, and shown as lot 25 in preliminary plan 259 and in the annexed diagram, and bounded as follows : on the north by Asweddumamulata claimed by Narangahawatte Siyatu ; on the east by Asweddumegederawatta claimed by Asweddumegedera Ganeti Appuhamy, Gansabhawa path to be declared the property of the Crown under the Waste Lands Ordinances ; on the south by Gansabsabhawa path to be declared the property of the Crown under the Waste Lands Ordinances, Palletalawa to be declared the property of the Crown under the Waste Lands Ordinances ; on the west by stream to be declared the property of the Crown under the Waste Lands Ordinances.



Surveyor-General's Office,
Colombo, March 9, 1917.

Scale of 8 Chains to an Inch.

A. H. G. DAWSON,
for Surveyor-General.

May 7, 1917.

J. M. DAVIES,
Special Officer.

Uva S. O. No. 2,206.

Order under Section 4, Sub-section (1), of "The Waste Lands Ordinances of 1897, 1899, 1900, and 1903," admitting Land to be Private Property.

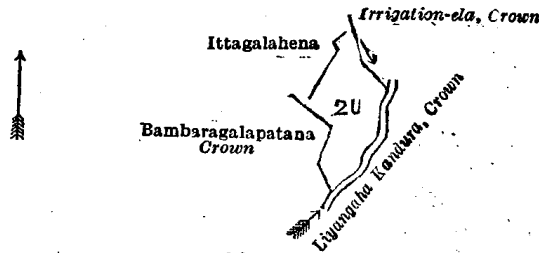
In the matter of the land commonly called or known as Ittagalahena, situate in the village of Etpattiya, in the Kandukara korale of the Buttala division, in the Province of Uva, and of "The Waste Lands Ordinances of 1897, 1899, 1900, and 1903."

WHEREAS in pursuance of section 1 of the said Ordinances it was duly notified on the 25th day of April, 1913, that if no claim to the land commonly called or known as Ittagalahena, situate in the village of Etpattiya, in the Kandukara korale of the Buttala division, in the Province of Uva, containing in extent 1 acre and 3 perches, and shown as lot 2U in preliminary plan 259 as described in the annexed diagram, was made to John Murray Davies, Special Officer appointed under section 28 of the said Ordinances, within the period of three months from the date specified in such notice, such land would be declared the property of the Crown, and dealt with on account of the Crown (*vide* Notice No. 4,838) :

And whereas Etpattiyawalauwe Panadure Bandaranayaka Mudiyansele Heen Banda made claim thereto, and Mungo Tennant Archibald, Special Officer appointed under section 28 of the said Ordinances, made due inquiry into such claim, I, John Murray Davies, the aforesaid Special Officer, with the consent of His Excellency the Governor, do hereby admit the claim of the said claimant to the said land, as more fully described herein below, under section 4, sub-section (1), of the said Ordinances.

Description of the Land referred to.

The land commonly called or known as Ittagalahena, situated in the village of Etpattiya, in the Kandukara korale of the Buttala division, in the Province of Uva, containing in extent 1 acre and 3 perches, and shown as lot 2U in preliminary plan 259 and in the annexed diagram, and bounded as follows: on the north by the irrigation ela to be declared the property of the Crown under the Waste Lands Ordinances; on the east by the Liyangahakandura to be declared the property of the Crown under the Waste Lands Ordinances; on the south by the Liyangahakandura to be declared the property of the Crown under the Waste Lands Ordinances; on the west by Bambaragalapatana to be declared the property of the Crown under the Waste Lands Ordinances, Ittagalahena to be declared the property of Helatenne Walauwe Abey-sundera Banda and others under the Waste Lands Ordinances.



Surveyor-General's Office,
Colombo, March 9, 1917.

Scale of 8 Chains to an Inch.

A. H. G. DAWSON,
for Surveyor-General.

May 7, 1917.

J. M. DAVIES,
Special Officer.

Uva S. O. No. 2,207.

Order under Section 4, Sub-section (1), of "The Waste Lands Ordinances of 1897, 1899, 1900, and 1903."

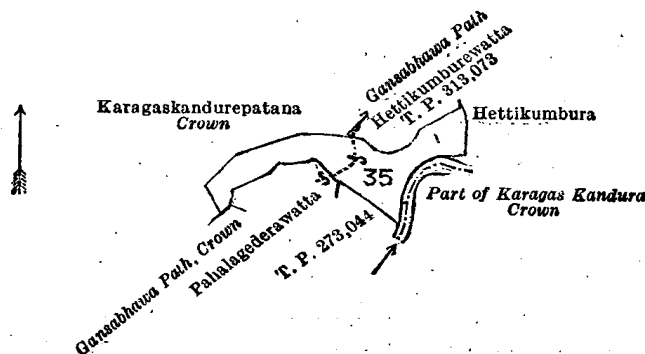
In the matter of the land commonly called or known as Pahalawattehena *alias* Bulugahahena, situate in the village of Etpattiya, in the Kandukara korale of the Buttala division, in the Province of Uva, and of "The Waste Lands Ordinances of 1897, 1899, 1900, and 1903."

WHEREAS in pursuance of section 1 of the said Ordinances it was duly declared and notified on the 25th day of April, 1913, that if no claim to the land commonly called or known as Pahalawattehena *alias* Bulugahahena, situate in the village of Etpattiya, in the Kandukara korale of the Buttala division, in the Province of Uva, containing in extent 1 acre 2 roods and 8 perches, and shown as lot 35 in preliminary plan 259 and in the annexed diagram, was made to John Murray Davies, Special Officer appointed under section 28 of the said Ordinances, within the period of three months from the date specified in the said notice, such land would be declared the property of the Crown, and dealt with on account of the Crown (*vide* Notice No. 4,838):

And whereas Karagaskandure Pahalagedera Appuhamy made claim thereto, and Mungo Tennant Archibald, Special Officer appointed under section 28 of the said Ordinances, made due inquiry into such claim, and whereas the said claimant and Mungo Tennant Archibald, the aforesaid Special Officer, with the consent of His Excellency the Governor, came to an agreement in writing dated the 8th day of August, 1913, concerning the said land, under section 4, sub-section (1), of the said Ordinances, whereby it was agreed that the said claimant should be declared the purchaser of the said land upon payment, of a sum of Rupees Thirteen only (Rs. 13), as the purchase amount of the said land, and whereas the said amount has been paid by the said claimant, he is hereby, in pursuance of the agreement aforementioned, declared to be the purchaser of the said land, as more fully described herein below.

Description of the Land referred to.

The land commonly called or known as Pahalawattehena *alias* Bulugahahena (exclusive of the Gansabhawa path passing through the land), situated in the village of Etpattiya, in the Kandukara korale of the Buttala division, in the Province of Uva, containing in extent 1 acre 2 roods and 8 perches, and shown as lot 35 in preliminary plan 259 and in the annexed diagram, and bounded as follows: on the north by Karagaskandurepatana to be declared the property of the Crown under the Waste Lands Ordinances, Hettikumburewatta sold by the Crown (T. P. 313,073); on the east by Hettikumbura claimed by Dissanayaka Mudiyansele Kiriwante, the Karagaskandura to be declared the property of the Crown under the Waste Lands Ordinances; on the south by T. P. 273,044, Pahalagederawatta claimed by Karagaskandure Pahalagedera Siyatu, Gansabhawa path to be declared the property of the Crown under the Waste Lands Ordinances; on the west by Karagaskandurepatana to be declared the property of the Crown under the Waste Lands Ordinances.



Surveyor-General's Office,
Colombo, March 9, 1917.

Scale of 8 Chains to an Inch.

A. H. G. DAWSON,
for Surveyor-General.

May 7, 1917.

J. M. DAVIES,
Special Officer.

Uva S. O. No. 2,208.

Order under Section 4, Sub-section (1), of "The Waste Lands Ordinances of 1897, 1899, 1900, and 1903," admitting Lands to be Private Property.

In the matter of the lands commonly called or known as Ittagalahena and Pallelandehena, situate in the village of Etpattiya, in the Kandukara korale of the Buttala division, in the Province of Uva, and of "The Waste Lands Ordinances of 1897, 1899, 1900, and 1903."

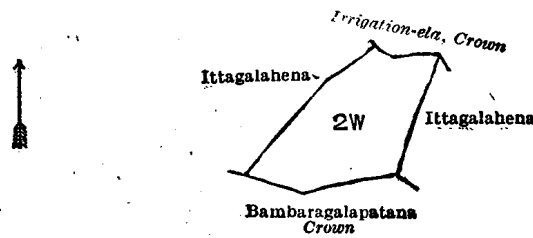
WHEREAS in pursuance of section 1 of the said Ordinances it was duly notified on the 25th day of April, 1913, that if no claim to the lands commonly called or known as Ittagalahena and Pallelandehena, situate in the village of Etpattiya, in the Kandukara korale of the Buttala division, in the Province of Uva, containing in extent 7 acres 1 rood and 32 perches, and shown as lots 2W and 21 in preliminary plan 259 as described in the annexed diagram, was made to John Murray Davies, Special Officer appointed under section 28 of the said Ordinances, within the period of three months from the date specified in such notice, such lands would be declared the property of the Crown, and dealt with on account of the Crown (*vide* Notice No. 4,838):

And whereas Etpattiye Walauwe Panadure Bandaranayaka Mudiyanseleage Mutu Banda made claim thereto, and Mungo Tennant Archibald, Special Officer appointed under section 28 of the said Ordinances, made due inquiry into such claim, I, John Murray Davies, the aforesaid Special Officer, with the consent of His Excellency the Governor, do hereby admit the claim of the said claimant along with (1) Etpattiye Walauwe Panadure Bandaranayaka Mudiyanseleage Tikiri Kumarihamy and (2) ditto Hudu Banda to the said lands, as more fully described herein below, under section 4, sub-section (1), of the said Ordinances.

Description of the Lands referred to.

The following lots situated in the village of Etpattiya, in the Kandukara korale of the Buttala division, in the Province of Uva, as described in the annexed diagrams:—

Lot.	Name of Land.	I.—Preliminary plan 259.	Extent, A. R. P.
2W	Ittagalahena	and bounded as follows: on the north by Ittagalahena to be declared the property of Helatenne Walauwe Abeysundera Banda and others under the Waste Lands Ordinances; on the east by Ittagalahena to be declared the property of Helatenne Walauwe Abeysundera Banda and others under the Waste Lands Ordinances; on the south by Bambaragalapatana to be declared the property of the Crown under the Waste Lands Ordinances; on the west by Ittagalahena to be declared the property of Helatenne Walauwe Abeysundera Banda and others under the Waste Lands Ordinances.	2 2 26



Surveyor-General's Office,
Colombo, March 9, 1917.

Scale of 8 Chains to an Inch.

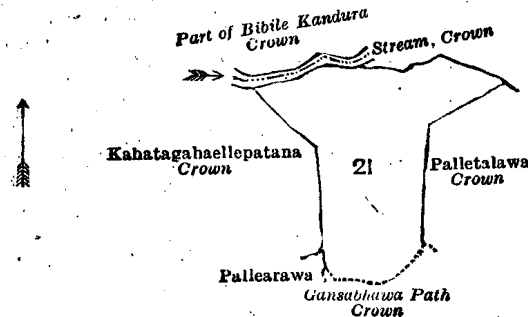
A. H. G. DAWSON,
for Surveyor-General.

Lot.	Name of Land.
21	Pallelandehena

II.—Preliminary plan 259.

Extent, A. R. P.
4 3 6

and bounded as follows: on the north by the Bibilekandura to be declared the property of the Crown under the Waste Lands Ordinances, stream to be declared the property of the Crown under the Waste Lands Ordinances; on the east by Palletalawa to be declared the property of the Crown under the Waste Lands Ordinances; on the south by Gansabhawa path to be declared the property of the Crown under the Waste Lands Ordinances; on the west by Pallearawa claimed by Panadure Bandaranayaka Mudiyanseleage Abeysundera Banda and others, Kahatagahaellepatana to be declared the property of the Crown under the Waste Lands Ordinances.



Surveyor-General's Office,
Colombo, March 9, 1917.

Scale of 8 Chains to an Inch.

A. H. G. DAWSON,
for Surveyor-General.

May 7, 1917.

J. M. DAVIES,
Special Officer.

Uva S. O. No. 2,209.

Order under Section 4, Sub-section (1), of "The Waste Lands Ordinances of 1897, 1899, 1900, and 1903," admitting Land to be Private Property.

In the matter of the land commonly called or known as Ittagalahena, situate in the village of Etpattiya, in the Kandukara korale of the Buttala division, in the Province of Uva, and of "The Waste Lands Ordinances of 1897, 1899, 1900, and 1903."

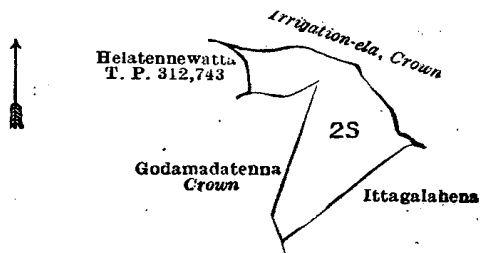
WHEREAS in pursuance of section 1 of the said Ordinances it was duly notified on the 25th day of April, 1913, that if no claim to the land commonly called or known as Ittagalahena, situate in the village of Etpattiya, in the Kandukara korale of the Buttala division, in the Province of Uva, containing in extent 2 acres 1 rood and 12 perches, shown as lot

2S in preliminary plan 259 as described in the annexed diagram, was made to John Murray Davies, Special Officer appointed under section 28 of the said Ordinances, within the period of three months from the date specified in such notice, such land would be declared the property of the Crown, and dealt with on account of the Crown (*vide* Notice No. 4,838):

And whereas Samarakon Jayasekara Mudiyanselega Kiri Banda made claim thereto, and Mungo Tennant Archibald, Special Officer appointed under section 28 of the said Ordinances, made due inquiry into such claim, I, John Murray Davies, the aforesaid Special Officer, with the consent of His Excellency the Governor, do hereby admit the claim of the said claimant to the said land, as more fully described herein below, under section 4, sub-section (1), of the said Ordinances.

Description of the Land referred to.

The land commonly called or known as Ittagalahena, situated in the village of Etpattiya, in the Kandukara korale of the Buttala division, in the Province of Uva, containing in extent 2 acres 1 rood and 12 perches, and shown as lot 2S in preliminary plan 259 and in the annexed diagram, and bounded as follows: on the north by the irrigation ela to be declared the property of the Crown under the Waste Lands Ordinances; on the east by Ittagalahena to be declared the property of Etpattiya Walauwe Panadure Bandaranayaka Mudiyanselega Punchi Banda under the Waste Lands Ordinances; on the south by Ittagalahena to be declared the property of Etpattiya Walauwe Panadure Bandaranayaka Mudiyanselega Punchi Banda under the Waste Lands Ordinances, Godamadatenna to be declared the property of the Crown under the Waste Lands Ordinances; on the west by Godamadatenna to be declared the property of the Crown under the Waste Lands Ordinances, Helatennewatta sold by the Crown (T. P. 31,743).



Surveyor-General's Office,
Colombo, March 9, 1917.

Scale of 8 Chains to an Inch.

A. H. G. DAWSON,
for Surveyor-General.

May 7, 1917.

J. M. DAVIES,
Special Officer.

Uva S. O. No. 2,210.

Order under Section 4, Sub-section (1), of "The Waste Lands Ordinances of 1897, 1899, 1900, and 1903," admitting Lands to be Private Property.

In the matter of the lands commonly called or known as Ittagalahena, situate in the village of Etpattiya, in the Kandukara korale of the Buttala division, in the Province of Uva, and of "The Waste Lands Ordinances of 1897, 1899, 1900, and 1903."

WHEREAS in pursuance of section 1 of the said Ordinances it was duly notified on the 25th day of April, 1913, that if no claim to the lands commonly called or known as Ittagalahena, situate in the village of Etpattiya, in the Kandukara korale of the Buttala division, in the Province of Uva, containing in extent 7 acres 3 roods and 26 perches, and shown as lots 2V and 2Y in preliminary plan 259, as described in the annexed diagrams, was made to John Murray Davies, Special Officer appointed under section 28 of the said Ordinances, within the period of three months from the date specified in such notice, such lands would be declared the property of Crown, and dealt with on account of the Crown (*vide* Notice No. 4,838):

And whereas (1) Helatennewalauwe Ubesundara Banda, (2) ditto Sudu Banda made claim thereto, and Mungo Tennant Archibald, Special Officer appointed under section 28 of the said Ordinances, made due inquiry into such claim, I, John Murray Davies, the aforesaid Special Officer, with the consent of His Excellency the Governor, do hereby admit the claim of the said claimants along with (a) Helatennewalauwe Guneratne Banda, (b) ditto Punchi Banda to the said lands, as more fully described herein below, under section 4, sub-section (1), of the said Ordinances.

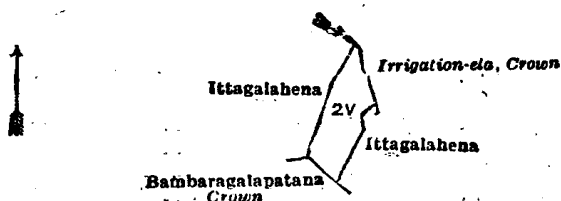
Description of the Lands referred to.

The following lots situated in the village of Etpattiya, in the Kandukara korale of the Buttala division, in the Province of Uva, as described in the annexed diagrams:—

I.—Preliminary plan 259.

Lot.	Name of Land.	Extent, A. R. P.
2V	Ittagalahena	0 3 2

and bounded as follows: on the north by Ittagalahena to be declared the property of Etpattiya Walauwe Panadure Bandaranayaka Mudiyanselega Mutu Banda and others under the Waste Lands Ordinances, irrigation ela to be declared the property of the Crown under the Waste Lands Ordinances; on the east by irrigation ela to be declared the property of the Crown under the Waste Lands Ordinances, Ittagalahena to be declared the property of Etpattiya Walauwe Panadure Bandaranayaka Mudiyanselega Heen Banda under the Waste Lands Ordinances; on the south by Bambaragalapatana to be declared the property of the Crown under the Waste Lands Ordinances; on the west by Ittagalahena to be declared the property of Etpattiya Walauwe Panadure Bandaranayaka Mudiyanselega Mutu Banda and others under the Waste Lands Ordinances.



Surveyor-General's Office,
Colombo, March 9, 1917.

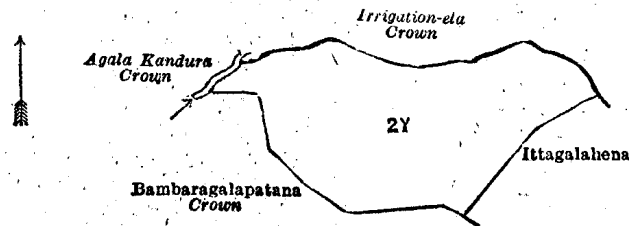
Scale of 8 Chains to an Inch.

A. H. G. DAWSON,
for Surveyor-General.

II.—Preliminary plan 259.

Lot.	Name of Land.	Extent, A. R. P.
2Y	Ittagalahena	7 0 24

and bounded as follows: on the north by the Agalakandura to be declared the property of the Crown under the Waste Lands Ordinances, irrigation ela to be declared the property of the Crown under the Waste Lands Ordinances; on the east by Ittagalahena to be declared the property of Etpattiya Walauwe Panadure Bandaranayaka Mudiyanseleage Mutu Banda and others under the Waste Lands Ordinances; on the south and west by Bambaragalapatana to be declared the property of the Crown under the Waste Lands Ordinances.



Surveyor-General's Office,
Colombo, March 9, 1917.

Scale of 8 Chains to an Inch.

A. H. G. DAWSON,
for Surveyor-General.

May 7, 1917.

J. M. DAVIES,
Special Officer.

Uva S. O. No. 2,211.

Order under Section 2 of "The Waste Lands Ordinances of 1897, 1899, 1900, and 1903,"
declaring Lands to be Crown Property.

In the matter of the lands commonly called or known as Bambaragalamukalana, &c., situate in the village of Etpattiya, in the Kandukara korale of the Buttala division, in the Province of Uva, and of "The Waste Lands Ordinances of 1897, 1899, 1900, and 1903."

THE notice required by section 1 of "The Waste Lands Ordinances of 1897, 1899, 1900, and 1903," having been duly published in manner prescribed by that section in respect of the above-named lands (*vide* Notice No. 4,838), and no claim having been made to the said lands or to any interest therein within the period of three months from the date specified in the said notice, I, John Murray Davies, Special Officer appointed under section 28 of the said Ordinances, under and by virtue of the powers vested in me in that behalf by section 2 of the said Ordinances, do hereby, on this 7th day of May, 1917, order and declare that the said lands, as more fully described herein below, situate in the village of Etpattiya, in the Kandukara korale of the Buttala division, in the Province of Uva, and shown as lots 1, 1½, 2½, 2½, 2½, 2½, 3, 4, 4½, 4½, 4½, 4½, 5, 6, 6½, 7, 20, 27½, 28, 28½, 30, 31, 32, 48, 48½, and 50 in preliminary plan 259 and in the annexed diagram, and containing in extent 307 acres 1 rood and 3 perches, are the property of the Crown.

Description of the Lands referred to.

The following lots situated in the village of Etpattiya, in the Kandukara korale of the Buttala division, in the Province of Uva, as described in the annexed diagram:—

Preliminary plan 259.

Lot.	Name of Land.	Extent, A. R. P.	Lot.	Name of Land.	Extent, A. R. P.
1	Bambaragalamukalana	4 0 7	6	Bambaragalabedda	7 0 6
1½	Karagaskandura (stream)	0 1 11	6½	Part of Bambaragalabeddekandura	0 1 13
2½	Irrigation ela	0 0 31	7	Diyamarutenna	2 1 2
2½	Do.	0 0 29	20	Kahatagahallepatana	3 2 14
2½	Gansabhawa path	0 1 12	27½	Gansabhawa path	0 1 20
2½	Do.	0 0 15	28	Pitahakanduremukalana	2 1 30
3	Agalakandura, Liyanagahakandura, Karandagahakandura, Bibilekandura (streams)	2 3 25	28½	Pitahakandura	0 3 29
4	Maragahallepatana, &c.	268 1 35	30	Maragahaella	3 3 2
4½	Gansabhawa path	0 0 21	31	Ambalankaruhenemukalana	0 3 32
4½	Do.	0 0 35	32	Moragahaella	3 3 14
4½	Do.	0 0 34	48	Gansabhawa path	0 0 2
4½	Do.	0 1 20	48½	Irrigation ela	0 0 4
4½	Do.	0 0 19	50	Karagaskandura	3 0 10
5	Welbisseemukalana	1 0 11			307 1 3

and bounded as follows: on the north by the boundary limit of Passara korale, part of Bibilekandura (village limit of Bibilegama); on the east by the village limit of Papale, part of Pitahakandura, the village limit of Papale, part of Karagaskandura (the village limit of Miyanakandura); on the south by part of Karagaskandura (the village limit of Miyanakandura), the village limit of Miyanakandura; on the west by the village limit of Miyanakandura.

NOTE.—The following lots lying within the above boundaries are excluded from this order, and their aggregate acreage of 157 acres and 21 perches is not included in the acreage of 307 acres 1 rood and 3 perches given above:—

Preliminary plan 259.

Lot.	Name of Land.	Extent, A. R. P.	Lot.	Name of Land.	Extent, A. R. P.
A 2	Liyanagahakandurehena (T. P. 303,368)	0 1 30	A 2H	Paranawalauwemahawattchena	0 3 29
A 2A	Bambaragahahena (T. P. 312,742)	0 0 5	A 2I	Walauwewatta	0 1 25
A 2B	Udapitiyehena (T. P. 312,743)	0 0 10	A 2J	Wewapitiyehena	1 3 20
A 2C	Do. (T. P. 303,024)	0 1 34	A 2J1	Do.	0 0 37
A 2D	Kammalewattchena (T. P. 303,358)	0 1 24	A 2J2	Do.	1 3 11
A 2E	Ittagalahena (T. P. 305,550)	0 3 16	A 2J3	Do.	2 0 32
A 2F	Udapitiyewattchena	0 3 35	A 2J4	Do.	0 3 14
A 2G	Kammalahena	2 1 9	A 2K	Do.	2 0 24
			A 2L	Do.	1 3 9

Lot.	Name of Land.	Extent, A. R. P.	Lot.	Name of Land.	Extent, A. R. P.
A 2M ..	Ittagalahena ..	1 1 14	A 18 ..	Edandearawa, Pallearawa, Bogaharawehelabima, Bogaharawepahalabima ..	6 2 24
A 2N ..	Do. ..	0 3 15	A 19 ..	Paranawalauwewatta and Alutwalauwewatta ..	8 1 37
A 2O ..	Do. ..	2 0 0	A 21 ..	Pallelandehena ..	4 3 6
A 2P ..	Do. ..	0 1 30	A 22 ..	Asweddumewatta (T. P. 308,520) ..	0 3 29
A 2Q ..	Do. ..	0 2 14	A 22A ..	Do. (do.) ..	0 3 7
A 2R ..	Do. ..	0 3 32	A 23 ..	Asweddumemulata, Asweddumemedabima, Asweddumepahalabima ..	3 0 3
A 2S ..	Do. ..	2 1 12	A 24 ..	Asweddumegederawatta ..	0 2 3
A 2T ..	Do. ..	2 3 23	A 25 ..	Pallelandehena ..	1 0 25
A 2U ..	Do. ..	1 0 3	A 26 ..	Palletalawa ..	22 2 14
A 2V ..	Do. ..	0 3 2	A 27 ..	Gannileudatura, Pallearawa, Polgahakumburepatabima, Pitahararawa, and Hela-arawa ..	11 3 34
A 2W ..	Do. ..	2 2 26	A 29 ..	Wewepitiya ..	0 1 3
A 2X ..	Do. ..	0 1 0	B 33 ..	Hettikumburewatta (T. P. 313,073) ..	0 2 30
A 2Y ..	Do. ..	7 0 24	B 34 ..	Hettikumbura ..	1 1 34
A 2Z ..	Do. ..	4 0 10	B 35 ..	Pahalawattehena <i>alias</i> Bulugahahena ..	1 2 8
A 2AA ..	Bambaralahena ..	12 2 36	B 36 ..	Pahalagederawatta ..	0 2 38
A 8 ..	Helatennewatta (T. P. 312,743) ..	1 2 3	B 37 ..	Pahala-arawa, Pallearawewatta, Kolongahahena (T. Ps. 178,102, 271,131, 273,041, 273,044, and 273,060) ..	3 2 36
A 8A ..	Heenakotuwa (T. P. 312,743) ..	0 0 27	B 38 ..	Pahala-arawa ..	0 0 5
A 8B ..	Do. (T. P. 303,024) ..	0 1 9	B 39 ..	Karagaskandurehena ..	5 3 34
A 9 ..	Am̄bagaha-arawa (T. P. 178,099) ..	0 2 0	B 40 ..	Karagaskandureweliduwa (island) ..	0 0 4
A 10 ..	Udapitiyarawa ..	1 1 24	B 41 ..	Kosgahakumbura ..	0 0 4
A 11 ..	Dodangasarawa ..	0 1 38	B 42 ..	Do. (T. P. 313,094) ..	0 0 21
A 12 ..	Kammalewatta ..	0 3 4	B 43 ..	Ehela-arawa, Kosgahakumbura (T. Ps. 178,101, 178,578) ..	5 0 13
A 13 ..	Kammalearawekelabima, Kammalarawekumbura, Kammalarawepahalabima ..	2 1 37	B 43½ ..	Kehelwatta ..	0 0 6
A 14 ..	Egodawalauwewatta ..	0 2 10	B 44 ..	Kosgahakumburewatta (T. P. 313,094) ..	0 1 4
A 14A ..	Kapuhenewatta (T. P. 311,980) ..	0 1 14	B 45 ..	Karagaskandurehelawatta (do.) ..	0 2 37
A 14B ..	Kaputenne-elagawawatta (T. P. 308,370) ..	0 0 31	B 46 ..	Agalearawa (T. P. 178,100) ..	0 3 4
A 14C ..	Kaputennewatta (T. P. 311,980) ..	0 1 2	B 46½ ..	Do. (reservation for road and stream) ..	0 0 12
A 14D ..	Kaputenne-elagawawatta (T. P. 308,369) ..	0 0 17	B 46½A ..	Do. ..	0 0 10
A 15 ..	Kaputennemedawalawatta (T. P. 311,980) ..	0 0 29	B 47 ..	Helawattehena ..	0 3 14
A 15A ..	Do. (do.) ..	0 0 38	B 47A ..	Do. (reservation for road) ..	0 0 13
A 15B ..	Do. (do.) ..	0 1 14	B 49 ..	Meeriyagommana ..	1 0 21
A 15C ..	Kaputenne-elapahalawatta (T. P. 312,742) ..	0 3 23	B 4A ..	Moragahaellepatana ..	0 2 17
A 15D ..	Kaputenne-elagawawatta (T. P. 308,369) ..	0 3 26			
A 15E ..	Kaputennegawawatta (T. P. 308,370) ..	0 2 1			
A 15F ..	Kaputenne-elagawawatta (T. P. 308,369) ..	0 0 30			
A 16 ..	Kapuhena ..	1 0 27			
A 17 ..	Kammalwatta ..	0 2 22			
					157 0 21

[For Diagram see page 1200.]

Uva S. O. No. 2,212.

Order under Section 4, Sub-section (1), of "The Waste Lands Ordinances of 1897, 1899, 1900, and 1903."

In the matter of the lands commonly called or known as Karagaskandurehena, Kehelwatta, &c., situate in the village of Etpattiya, in the Kandukara korale of the Buttala division, in the Province of Uva, and of "The Waste Lands Ordinances of 1897, 1899, 1900, and 1903."

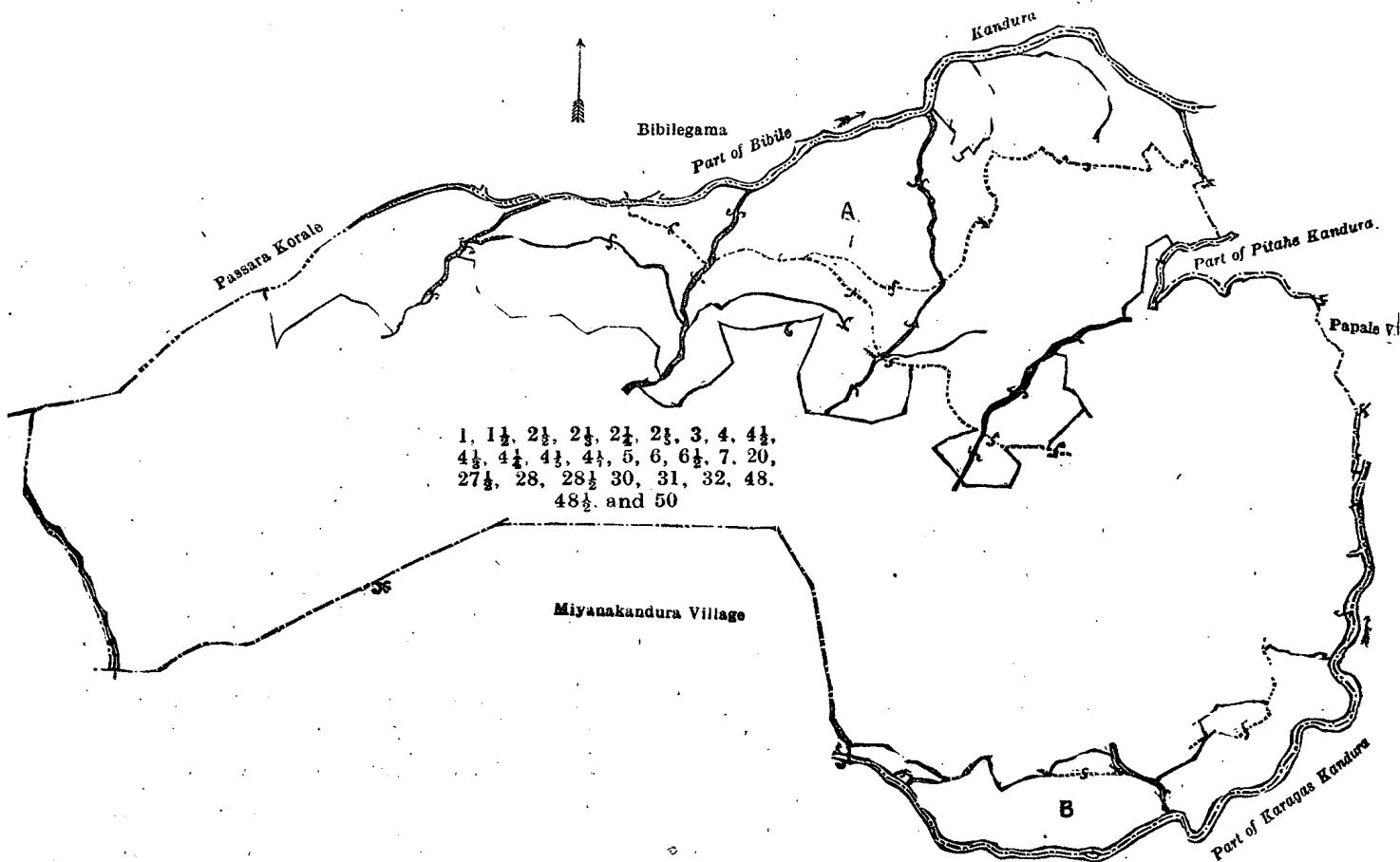
WHEREAS in pursuance of section 1 of the said Ordinances it was duly declared and notified on the 25th day of April, 1913, that if no claim to the lands commonly called or known as Karagaskandurehena, Kehelwatta, &c., situate in the village of Etpattiya, in the Kandukara korale of the Buttala division, in the Province of Uva, containing in extent 7 acres and 9 perches, and shown as lots 39, 43½, 46½, 46½A, 47, and 47A in preliminary plan 259 and in the annexed diagrams, was made to John Murray Davies, Special Officer appointed under section 28 of the said Ordinances, within the period of three months from the date specified in the said notice, such lands would be declared the property of the Crown, and dealt with on account of the Crown (*vide* Notice No. 4,838):

And whereas Karagaskandure Helawattegdera Ganeti made claim thereto, and Mungo Tennant Archibald, Special Officer appointed under section 28 of the said Ordinances, made due inquiry into such claim, and whereas the said claimant and Mungo Tennant Archibald, the aforesaid Special Officer, with the consent of His Excellency the Governor, came to an agreement in writing dated the 8th day of August, 1913, concerning the said lands, under section 4, sub-section (1), of the said Ordinances, whereby it was agreed that the said claimant should be declared the purchaser of the said lands upon payment of a sum of Rupees Fifty only (Rs. 50), as the purchase amount of the said lands, and whereas the said amount has been paid by the said claimant, he is hereby, in pursuance of the agreement aforementioned, declared to be the purchaser of the said lands, as more fully described herein below.

Description of the Lands referred to.

The following lots situated in the village of Etpattiya, in the Kandukara korale of the Buttala division, in the Province of Uva, as described in the annexed diagrams:—

Lot.	Name of Land.	I.—Preliminary plan 259.	Extent, A. R. P.
39 ..	Karagaskandurehena	5 3 34
43½ ..	Kehelwatta	0 0 6
	(Exclusive of the stream passing through the land.)		6 0 0



1, 1½, 2½, 2½, 2½, 2½, 3, 4, 4½, 4½, 4½, 4½, 4½, 5, 6, 6½, 7, 20, 27½, 28, 28½, 30, 31, 32, 48, 48½, and 50

Surveyor-General's Office,
Colombo, March 9, 1917.

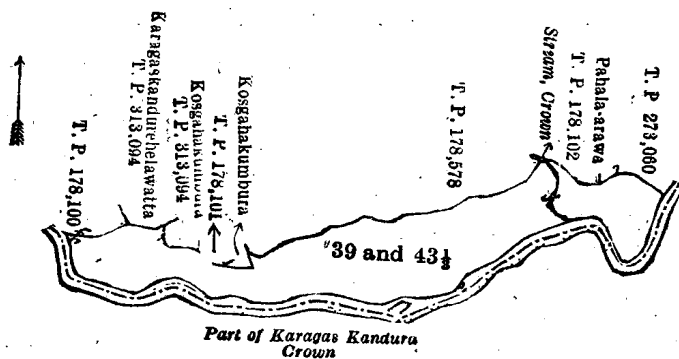
Scale of 16 Chains to an Inch.

A. H. G. DAWSON,
for Surveyor-General.

May 7, 1917.

J. M. DAVIES,
Special Officer.

and bounded as follows: on the north by T. P. 178,100, Karagaskandurehelawatta sold by the Crown (T. P. 313,094), Kosgahakumbura sold by the Crown (T. P. 313,094), T. P. 178,101, Kosgahakumbura claimed by Helagedera Ganeti and others, T. P. 178,578, stream to be declared the property of the Crown under the Waste Lands Ordinances, T. P. 178,102, Pahala-arawa claimed by Karagaskandure Pahalagedera Siyatu, T. P. 273,060; on the east, south, and west by the Karagaskandura to be declared the property of the Crown under the Waste Lands Ordinances.



Surveyor-General's Office,
Colombo, March 9, 1917.

Scale of 8 Chains to an Inch.

A. H. G. DAWSON,
for Surveyor-General.

II.—Preliminary plan 259.

Lot.	Name of Land.	Extent, A. R. P.
46½	Agalearawa	0 0 12
46½A	Do.	0 0 10
47	Helawattchena	0 3 14
47A	Do.	0 0 13

(Exclusive of the Gansabhawa path passing through the land.)

1 0 9

and bounded as follows: on the north by the irrigation ela to be declared the property of the Crown under the Waste Lands Ordinances, Gansabhawa path to be declared the property of the Crown under the Waste Lands Ordinances; on the east by Karagaskandurepatana to be declared the property of the Crown under the Waste Lands Ordinances; on the south by Karagaskandurehelawatta sold by the Crown (T. P. 313,094), an ela; on the west by the Karagaskandura to be declared the property of the Crown under the Waste Lands Ordinances.



Surveyor-General's Office,
Colombo, March 9, 1917.

Scale of 8 Chains to an Inch.
J. M. DAVIES,
Special Officer.
May 7, 1917.

A. H. G. DAWSON,
for Surveyor-General.

Uva S. O. No. 2,213.

Order under Section 4, Sub-section (1), of "The Waste Lands Ordinances of 1897, 1899, 1900, and 1903," admitting Lands to be Private Property.

In the matter of the lands commonly called or known as Wewapitiyehena, situate in the village of Etpattiya, in the Kandukara korale of the Buttala division, in the Province of Uva, and of "The Waste Lands Ordinances of 1897, 1899, 1900, and 1903."

WHEREAS in pursuance of section 1 of the said Ordinances it was duly notified on the 25th day of April, 1913, that if no claim to the lands commonly called or known as Wewapitiyehena, situate in the village of Etpattiya, in the Kandukara korale of the Buttala division, in the Province of Uva, containing in extent 3 acres and 6 perches, and shown as lots 2J3 and 2J4 in preliminary plan 259 as described in the annexed diagram, was made to John Murray Davies, Special Officer appointed under section 28 of the said Ordinances, within the period of three months from the date specified in such notice, such lands would be declared the property of the Crown, and dealt with on account of the Crown (*vide* Notice No. 4,838):

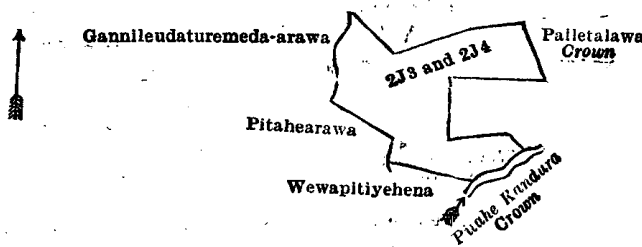
And whereas Alupota Walauwe Panadure Mudiyansele Wannaku Banda made claim thereto, and Mungo Tennant Archibald, Special Officer appointed under section 28 of the said Ordinances, made due inquiry into such claim and came to an agreement dated the 8th day of August, 1913, with the said claimant, whereby it was agreed that (a) Alupota Walauwe Panadure Mudiyansele Mutu Banda, (b) ditto Bandara Menika, (c) ditto Heen Kumarihamy, and (d) ditto Samarakon Banda should be declared the owners of the said lands, I, John Murray Davies, the aforesaid Special Officer, with the consent of His Excellency the Governor, do hereby admit the said (a) Alupota Walauwe Panadure Mudiyansele Mutu Banda, (b) ditto Bandara Menika, (c) ditto Heen Kumarihamy, and (d) ditto Samarakon Banda to be the owners of the said lands, as more fully described herein below, under section 4, sub-section (1), of the said Ordinances.

Description of the Lands referred to.

The following lots situated in the village of Etpattiya, in the Kandukara korale of the Buttala division, in the Province of Uva, as described in the annexed diagram:—

Lot.	Name of Land.	Preliminary plan 259.	Extent, A. R. P.
2J3	Wewapitiyehena	2 0 32
2J4	Do.	0 3 14
			3 0 6

and bounded as follows: on the north by Palletalawa to be declared the property of the Crown under the Waste Lands Ordinances; on the east by Palletalawa to be declared the property of the Crown under the Waste Lands Ordinances, the Pitahekandura to be declared the property of the Crown under the Waste Lands Ordinances; on the south by the Pitahekandura to be declared the property of the Crown under the Waste Lands Ordinances, Wewapitiyehena to be declared the property of Etpattiya Walauwe Panadure Bandaranayaka Mudiyansele Punchi Banda under the Waste Lands Ordinances; on the west by Pitahe-arawa claimed by Panadure Bandaranayaka Mudiyansele Punchi Banda, *ex-Arachchi*, Gannileudaturemeda-arawa claimed by Panadure Bandaranayaka Mudiyansele Mutu Banda and others.



Surveyor-General's Office,
Colombo, March 9, 1917.

Scale of 8 Chains to an Inch.
J. M. DAVIES,
Special Officer.
May 7, 1917.

A. H. G. DAWSON,
for Surveyor-General.

Uva S. O. No. 2,214.

Order under Section 4, Sub-section (1), of "The Waste Lands Ordinances of 1897, 1899, 1900, and 1903," admitting Lands to be Private Property.

In the matter of the lands commonly called or known as Ittagalahena, Wewapitiyehena, &c., situate in the village of Etpattiya, in the Kandukara korale of the Buttala division, in the Province of Uva, and of "The Waste Lands Ordinances of 1897, 1899, 1900, and 1903."

WHEREAS in pursuance of section 1 of the said Ordinances it was duly notified on the 25th day of April, 1913, that if no claim to the lands commonly called or known as Ittagalahena, Wewapitiyehena, &c., situate in the village of Etpattiya, in the Kandukara korale of the Buttala division, in the Province of Uva, containing in extent 5 acres and 31 perches, and shown as lots 2P, 2Q, 2R, 2J1, 2J2, and 16 in preliminary plan 259, as described in the annexed diagrams, was made to John Murray Davies, Special Officer appointed under section 28 of the said Ordinances, within the period of three months from the date specified in such notice, such lands would be declared the property of Crown, and dealt with on account of the Crown (*vide* Notice No. 4,838):

And whereas Etpattiye Walauwe Panadure Bandaranayaka Mudiyansele Punchi Banda made claim thereto, and Mungo Tennant Archibald, Special Officer appointed under section 28 of the said Ordinances, made due inquiry into such claim, I, John Murray Davies, the aforesaid Special Officer, with the consent of His Excellency the Governor, do hereby admit the claim of the said claimant to the said lands, as more fully described herein below, under section 4, sub-section (1), of the said Ordinances.

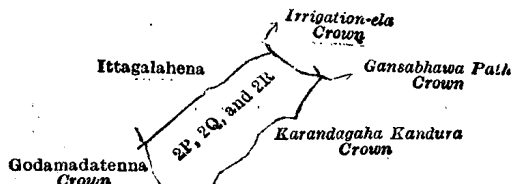
Description of the Lands referred to.

The following lots situated in the village of Etpattiya, in the Kandukara korale of the Buttala division, in the Province of Uva, as described in the annexed diagrams:—

Lot.	Name of Land.	I.—Preliminary plan 259.	Extent, A. R. P.
2P	.. Ittagalahena	0 1 30
2Q	.. Do.	0 2 14
2R	.. Do.	0 3 32

1 3 36

and bounded as follows: on the north by Ittagalahena to be declared the property of Samarakoon Jayasekera Mudiyanse-
lage Kiri Banda under the Waste Lands Ordinances, irrigation ela to be declared the property of the Crown under the
Waste Lands Ordinances, Gansabhawa path to be declared the property of the Crown under the Waste Lands Ordinances; on
the east by the Karandagahakandura to be declared the property of the Crown under the Waste Lands Ordinances; on
the south by Karandagahakandura to be declared the property of the Crown under the Waste Lands Ordinances, Godamada-
tenna to be declared the property of the Crown under the Waste Lands Ordinances; on the west by Ittagalahena to be
declared the property of Samarakoon Jayasekera Mudiyanse-
lage Kiri Banda under the Waste Lands Ordinances.



Surveyor-General's Office,
Colombo, March 9, 1917.

Scale of 8 Chains to an Inch.

A. H. G. DAWSON,
for Surveyor-General.

Lot.	Name of Land.	II.—Preliminary plan 259.	Extent, A. R. P.
2J1	.. Wewapitiyehena	0 0 37

and bounded as follows: on the north by Wewapitiya claimed by Panadure Bandaranayaka Mudiyanse-
lage Punchi Banda, ex-Arachchi; on the east by the Pitahekandura to be declared the property of the Crown under the Waste Lands
Ordinances; on the south by Gansabhawa path to be declared the property of the Crown under the Waste Lands
Ordinances; on the west by Wewapitiyehena to be declared the property of the Crown under the Waste Lands Ordinances.



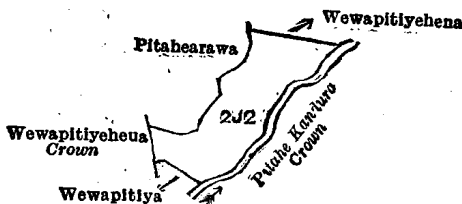
Surveyor-General's Office,
Colombo, March 9, 1917.

Scale of 8 Chains to an Inch.

A. H. G. DAWSON,
for Surveyor-General.

Lot.	Name of Land.	III.—Preliminary plan 259.	Extent, A. R. P.
2J2	.. Wewapitiyehena	1 3 11

and bounded as follows: on the north by Wewapitiyehena to be declared the property of Alupota Walauwe Panadure
Mudiyanse-
lage Mutu Banda and others under the Waste Lands Ordinances; on the east by Pitahekandura to be declared the property
of the Crown under the Waste Lands Ordinances; on the south by Pitahekandura to be declared the property
of the Crown under the Waste Lands Ordinances, Wewapitiya claimed by Panadure Bandaranayaka Mudiyanse-
lage Punchi Banda, ex-Arachchi; on the west by Wewapitiyehena to be declared the property of the Crown under the Waste Lands
Ordinances, Pitahe-arawa, claimed by Panadure Bandaranayaka Mudiyanse-
lage Punchi Banda, ex-Arachchi.



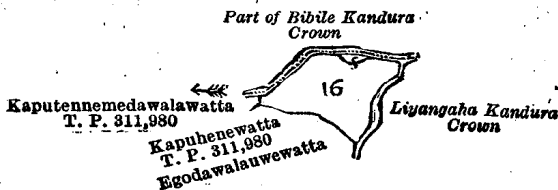
Surveyor-General's Office,
Colombo, March 9, 1917.

Scale of 8 Chains to an Inch.

A. H. G. DAWSON,
for Surveyor-General.

Lot.	Name of Land.	IV.—Preliminary plan 259.	Extent, A. R. P.
16	.. Kapuhena	1 0 27

and bounded as follows: on the north by the Bibilekandura to be declared the property of the Crown under the Waste
Lands Ordinances; on the east by the Liyangahakandura to be declared the property of the Crown under the Waste Lands
Ordinances; on the south by Egodawalauwewatta claimed by Gadadehigolle Tennekoon Mudiyanse-
lage Bandara Menika, Kapuhenewatta sold by the Crown (T. P. 311,980); on the west by Kaputennemedawalawatta sold by the Crown (T. P.
311,980), the Bibilekandura to be declared the property of the Crown under the Waste Lands Ordinances.



Surveyor-General's Office,
Colombo, March 9, 1917.

Scale of 8 Chains to an Inch.

A. H. G. DAWSON,
for Surveyor-General.

May 7, 1917.

J. M. DAVIES,
Special Officer.