

Ceylon Government Gazette

Published by Authority.

No. 6,889 — FRIDAY, JULY 27, 1917.

PART I.—General: Minutes, Proclamations, Appointments, and General Government Notifications.

PART II.—Legal and Judicial.

PART III.—Provincial Administration.

PART IV.—Land Settlement.

PART V.—Mercantile, Marine, Municipal, Local, &c.

Separate paging is given to each Part, in order that it may be filed separately.

Part IV.—Land Settlement.

	PAGE		PAGE
Preliminary Notices	1203	Final Orders	1214

PRELIMINARY NOTICES.

Kalutara Notice No. 6,454.

Notice under "The Waste Lands Ordinances of 1897, 1899, 1900, and 1903."

TAKE notice that unless within three months from July 27, 1917, the persons, if any, who claim any interest in the lands hereinafter mentioned or in any one or more of such lands or to some interest therein make claim in person or in writing to the said lands or any of them or to some interest therein to N. A. Hampton, Esq., Special Officer appointed under section 28 of "The Waste Lands Ordinances of 1897, 1899, 1900, and 1903," at his office at Colombo:

Such Special Officer, in pursuance of the powers vested in him by the said Ordinances, will declare by writing under his hand that the said lands, or such of them as to which no claim has been made, are the property of the Crown.

N. A. HAMPTON,
Special Officer.

Description of the Lands referred to.

The following lots situated in the village of Kanana, in Walallawiti pattu of the Pasdun korale west of the Kalutara District, in the Western Province, as described in the annexed diagram:—

Lot.	Name of Land.	Preliminary plan 76.			Extent, A. R. P.
12D	Walaneriyaudumulla	6 2 13
16	Kananekanda	130 0 4
23½	Kananekanda-atmagakattiya	7 1 25
27½	Kurundukele	4 0 2
56	Lewanduwa-ela (stream), Welipennaganga (part of) Lenetheri-ela, and Kanane-ela	11 0 31
57	Minor road	1 1 14
					160 2 9

and bounded as follows: on the north by the Welipenna-ganga (part of) (the boundary of Iddagoda pattu), the village limit of Leuwanduwa, a stream; on the east by the village limit of Pannila; on the south by the village limit of Ittapana; on the west by the Welipenna-ganga (the village limit of Kuruddippita), and the boundary of Iddagoda pattu.

NOTE.—The following lots lying within the above-mentioned boundaries are excluded from this notice and no part of their aggregate acreage of 502 acres and 11 perches is included in the acreage of 160 acres 2 roods and 9 perches given above:—

Preliminary plan 76.					
Lot.	Name of Land.	Extent, A. R. P.	Lot.	Name of Land.	Extent, A. R. P.
A 1	Hangiyaduwa (part of T. P. 70,941)	6 1 7	A 4	Kadolkatiyaweladuwa Pitaowita	6 3 36
A 2	Hangiyaduwa-wattakattiya (parts of T. Ps. 70,941 and 257,608)	2 3 11		(parts of T. Ps. 257,608, 75,731, 184,208) (205,450, 205,449 whole of)	
A 3	Kananekanda-atmaga	0 0 32		205,451	

Lot.	Name of Land.	Extent,	A.	R.	P.	Lot.	Name of Land.	Extent,	A.	R.	P.
A 5	Galwaladeniya	..	6	0	30	A 27½	Unapanduru-udumulla (T. P. 210,437)	..	1	0	2
A 5A	Do.	..	3	0	39	A 28	Amunuhenegahawatta (part of T. P. 184,675)	..	1	2	2
A 5B	Galwaladeniyapitakattiya	..	1	1	0	A 29	Kinithulagodakele	..	0	3	0
A 5C	Do.	..	0	2	28	A 30	Umbrallagahawatta (parts of T. Ps. 183,127, 184,675, and 223,792)	..	1	0	23
A 5D	Kirimatiyakumbura (part of T. P. 75,731)	..	3	0	33	A 31	Hettiyauullamullawatta (part of T. P. 183,127)	..	0	2	38
A 6	Kananakanda estate (parts of T. Ps. 233,814, 184,676, and 183,124)	91	0	28	A 32	Polkandaduwa (parts of T. Ps. 223,792 and 233,814)	..	12	1	22	
A 7	Kananakanda-atmaga (T. P. 183,120 part of)	..	0	2	5	A 33	Polkandaduwapitakattiya (part of T. P. 183,124)	..	1	1	32
A 9	Diyaulaudumulla (parts of T. Ps. 212,689, 72,986)	..	0	3	37	A 34	Pethaperunawattepitakattiya (T. P. 183,128)	..	0	1	19
A 10	Diyaulaudumulla (part of T. P. 212,689)	..	0	2	1	A 35	Pethaperunawatta (part of T. P. 233,814)	..	2	3	32
A 11	Dikdeniyahena (parts of T. Ps. 212,689, 215,377, and 120,768)	..	13	0	9	A 36	Pethaperunawattabodakattiya (parts of T. Ps. 82,207 and 153,679)	..	1	1	14
A 12	Polwattakumbura	..	206	0	37	A 37	Larolugahahena <i>alias</i> Halgahadeniya	..	2	2	25
A 12A	Kinithulagodakumbura	..	0	0	28	A 37A	Do. (part of T. P. 153,679)	..	0	0	32
A 12B	Do.	..	0	0	31	A 37B	Do.	..	0	0	10
A 12C	Kinithulagodaduwa (T. P. 323,805)	..	0	3	34	A 37C	Halgahadeniyaowita	..	0	1	30
A 12E	Sandapana estate (T. P. 323,772)	..	0	0	18	A 38	Lawulagahawatta	..	1	1	4
A 12F	Maduruduwakumbura	..	0	0	18	A 39	Meegahawattapitakattiya	..	0	2	35
A 12G	Do.	..	0	0	19	A 39A	Do. (part of T. P. 251,948)	..	0	0	5
A 12H	Walaneriyaudumulla (part of T. P. 184,675)	..	0	0	24	A 40	Tuduwwawatta, Migahawatta, &c., (parts of T. Ps. 223,793, 74,609, and 251,948)	..	7	1	20
A 14	Polwattadeniya or Nariduwwawatta (part of T. P. 90,725)	..	1	2	1	A 41	Migahaowita (part of T. P. 223,793)	..	1	1	15
A 15	Maduruduwa	..	1	3	6	A 42	Akulohena-atmaga (part of T. P. 251,948)	..	0	3	26
A 15A	Maduruduwa (part of T. P. 207,646)	..	0	0	5	A 43	Duwawattamedakattiya (part of T. P. 204,646)	..	3	1	37
A 16A	Deaulledumulla (part of T. P. 72,986)	..	0	0	32	A 44	Duwawatta	..	1	0	16
A 16B	Rajaminiowita (part of T. P. 212,689)	..	0	2	4	A 45	Hewissaduwa (part of T. P. 223,790)	..	0	2	24
A 16C	Kananekande-atmaga	..	0	0	24	A 46	Duweowita (part of T. P. 223,809)	..	0	3	31
A 16D	Kananekande-atmaga (part of T. P. 233,814)	..	0	0	14	A 47	Duwewattabodakattiyagodella (part of T. P. 223,809)	..	0	3	11
A 17	Pembehenadeniya <i>alias</i> Kananakanda-atmaga (parts of T. Ps. 183,122 and 233,814)	..	1	0	36	A 48	Duwewatta (T. P. 323,938)	..	0	1	34
A 18	Poharamullakumbura (T. P. 183,125, part of T. P. 233,814)	..	1	0	30	A 49	Duwewattekumbura (part of T. P. 204,646)	..	0	3	26
A 19	Kurudugodawatta (parts of T. Ps. 183,124, 184,676, and 233,814)	..	0	3	38	A 50	Walalankanda-atmaga	..	1	1	6
A 20	Munwatta (parts of T. Ps. 183,124, 233,814, 184,676)	..	1	1	26	A 51	Dalukgala	..	0	3	34
A 21	Kanattewatta	..	2	3	7	A 52	Akulahena, Kalukanda (T. P. 318,354)	..	18	1	9
A 22	Gudugederawatta <i>alias</i> Pallegewatta	..	0	3	20	A 52½	Akulahena (part of T. P. 265,634)	..	5	2	18
A 22A	Pallegewatta	..	0	2	22	A 53	Miriswatta estate	..	9	0	0
A 23	Kanane-aramba, Pallegewatta, &c.	..	3	1	11	A 53A	Do. (T. P. 323,749)	..	2	3	28
A 24	Jambugahaowita	..	1	1	15	A 53½	Rukattanagahahena (T. P. 315,135)	..	3	2	20
A 24A	Jambugahakumbura (part of T. P. 223,791)	..	0	0	23	A 54	Kalukandedeniya	..	1	0	7
A 24B	Jambugahaowita	..	0	0	23	A 54A	Do.	..	1	0	6
A 25	Aragodawatta, Pahalawatta (parts of T. Ps. 223,791 and 184,675)	..	7	3	29	A 58	Dolauda-atmaga (part of T. P. 183,123)	..	0	2	7
A 25½	Umbrallagahawatta	..	1	3	24	A 59	Kananakanda-atmaga (part of T. P. 184,208)	..	0	0	20
A 25½A	Umbrallagahawattapitakattiya	..	0	1	12	A 60	Meegahawattapitakattiya (part of T. P. 251,948)	..	0	0	26
A 25½	Udepitigewattakele	..	1	1	2						
A 25½A	Udepitigewattekelepitakattiya	..	0	0	10						
A 26	Muthethuwatta (part of T. P. 223,792)	..	1	0	26						
A 27	Kananawatta (parts of T. Ps. 184,675, 183,127, 212,688, 183,130, and 223,792)	..	34	1	0						
											502 0 11

[For Diagram see page 1205.]

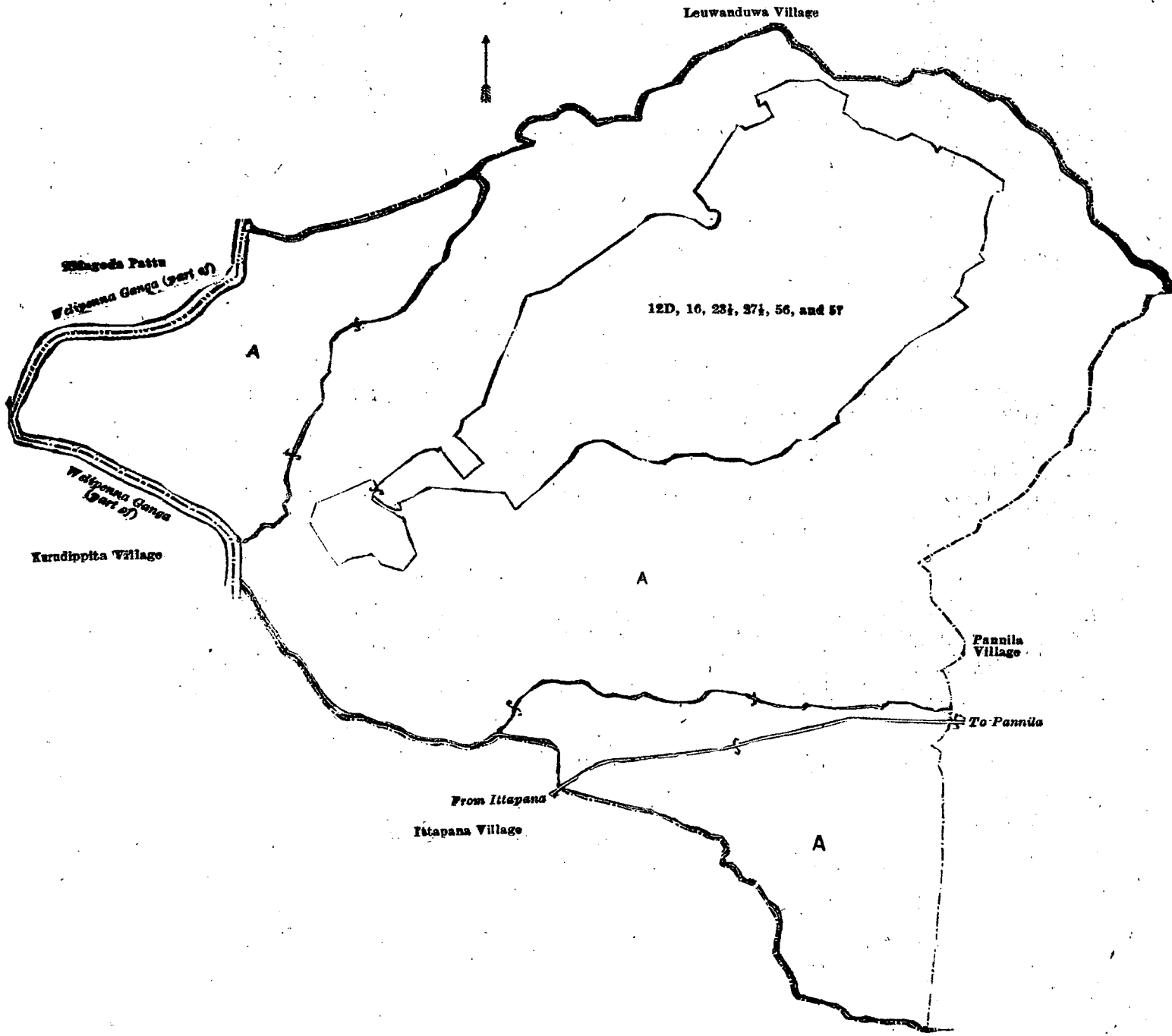
Kurunegala Notice No. 6,455.

Notice under "The Waste Lands Ordinances of 1897, 1899, 1900, and 1903."

TAKE notice that unless within three months from July 27, 1917, the persons, if any, who claim any interest in the lands hereinafter mentioned or in any one or more of such lands or to some interest therein make claim in person or in writing to the said lands or any of them or to some interest therein to J. M. Davies, Esq., Special Officer appointed under section 28 of "The Waste Lands Ordinances of 1897, 1899, 1900, and 1903," at his office at Colombo:

Such Special Officer, in pursuance of the powers vested in him by the said Ordinances, will declare by writing under his hand that the said lands, or such of them as to which no claim has been made, are the property of the Crown.

J. M. DAVIES,
Special Officer.



Surveyor-General's Office,
Colombo, April 26, 1917.

Scale of 16 Chains to an Inch.

A. H. G. DAWSON,
for Surveyor-General.

Kalutara S. O. 11—1917.

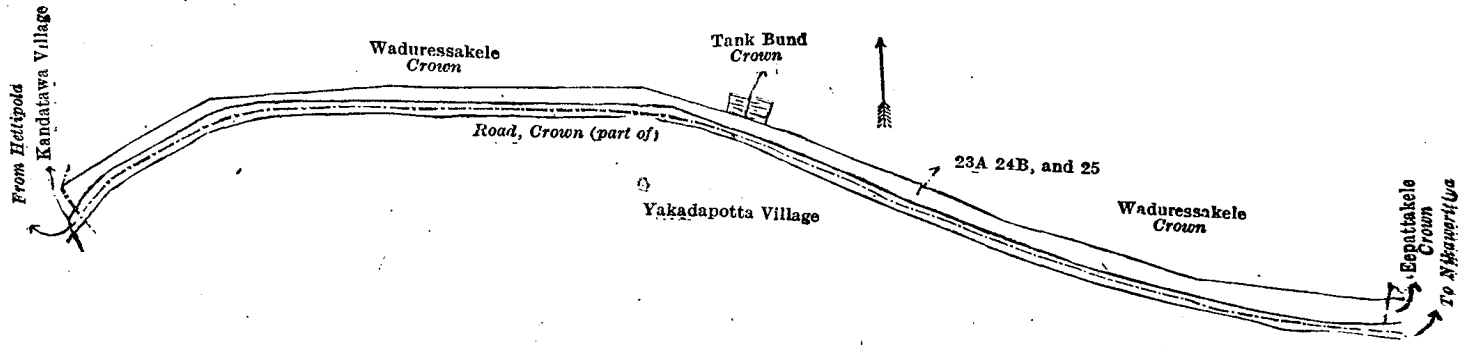
Description of the Lands referred to.

The following lots situated in the village of Waduessa, in the Baladora korale of the Dewamedhi hatpattu of the Kurnnegala District, in the North-Western Province, as described in the annexed diagram:—

Preliminary plan 1,567.

Lot.	Name of Land.	Extent, A. R. P.
23A ..	Road reservation ..	0 0 3
24B ..	Do. ..	0 2 0
25 ..	Do. ..	0 1 20
		0 3 23

and bounded as follows: on the north by Waduresssekele belonging to the Crown, tank bund belonging to the Crown, Waduresssekele belonging to the Crown; on the east by Eepattakele to be declared the property of the Crown under the Waste Lands Ordinances; on the south by a road from Nikaweratiya to Hettipola belonging to the Crown (part of) (the village limit of Yakadapotta); on the west by the village limit of Kandatawa.



Surveyor-General's Office,
Colombo, May 9, 1917.

Scale of 4 Chains to an Inch.

A. H. G. DAWSON,
for Surveyor-General.

Kurunegala S. O. 189—1917.

Kurunegala Notice No. 6,456.

Notice under "The Waste Lands Ordinances of 1897, 1899, 1900, and 1903."

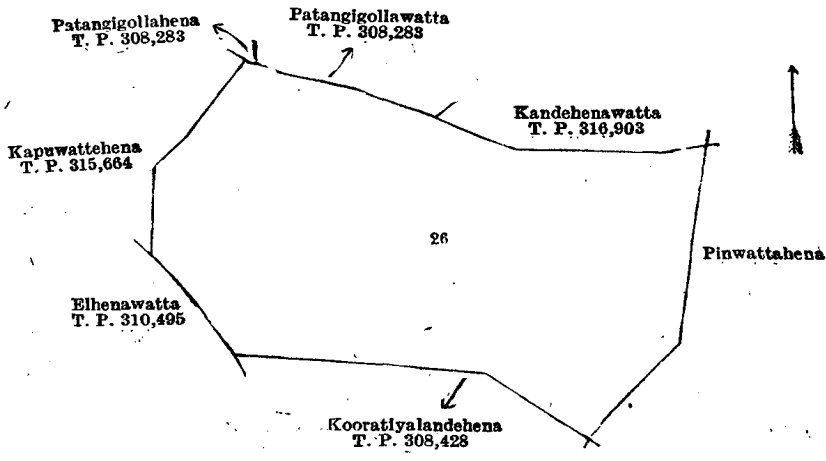
TAKE notice that unless within three months from July 27, 1917, the persons, if any, who claim any interest in the land hereinafter mentioned make claim in person or in writing to the said land or to some interest therein to N. A. Hampton, Esq., Special Officer appointed under section 28 of "The Waste Lands Ordinances of 1897, 1899, 1900, and 1903," at his office at Colombo

Such Special Officer, in pursuance of the powers vested in him by the said Ordinances, will declare by writing under his hand that the land, to which no claim has been made, is the property of the Crown.

N. A. HAMPTON,
Special Officer.

Description of the Land referred to.

The land commonly called or known as Pinwattahena, situated in the village of Parakumbura, in the Rekko pattu korale of the Dambadeni hatpattu of the Kurunegala District, in the North-Western Province; containing in extent 5 acres and 2 roods, and shown as lot 26 in preliminary plan 1,500 and in the annexed diagram; and bounded as follows: on the north by Patangigollahena sold by the Crown (T. P. 308,283), Patangigollawatta (T. P. 308,283) sold by the Crown, Kandehenawatta (T. P. 316,903) sold by the Crown; on the east by Pinwattehana claimed by W. M. Appuhamy; on the south by Kooratiyalandehena (T. P. 308,428) sold by the Crown; on the west by Elhenawatta (T. P. 310,495) sold by the Crown, Kapuwattahena (T. P. 315,664) sold by the Crown.



Surveyor-General's Office,
Colombo, February 22, 1917.

Scale of 4 Chains to an Inch.

A. H. G. DAWSON,
for Surveyor-General.

Kurunegala S. O. 190—1917.

Kurunegala Notice No. 6,457.

Notice under "The Waste Lands Ordinances of 1897, 1899, 1900, and 1903."

TAKE notice that unless within three months from July 27, 1917, the persons, if any, who claim any interest in the lands hereinafter mentioned or in any one or more of such lands or to some interest therein make claim in person or in writing to the said lands or any of them or to some interest therein to N. A. Hampton, Esq., Special Officer appointed under section 28 of "The Waste Lands Ordinances of 1897, 1899, 1900, and 1903," at his office at Colombo:

Such Special Officer, in pursuance of the powers vested in him by the said Ordinances, will declare by writing under his hand that the said lands, or such of them as to which no claim has been made, are the property of the Crown.

N. A. HAMPTON,
Special Officer.

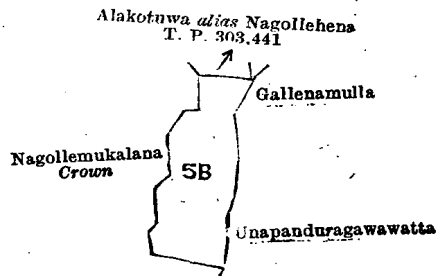
Description of the Lands referred to.

The following lots situated in the village of Poramadala, in the Udukaha korale east of the Dambadeni hatpattu of the Kurunegala District, in the North-Western Province, as described in the annexed diagrams:—

I.—Preliminary plan 434.

Lot.	Name of Land.	Extent, A. R. P.
5B	Nagollehena	1 3 33

and bounded as follows: on the north by Alakotuwa *alias* Nagollehena sold by the Crown (T. P. 303,441); on the east by Gallenamulla claimed by Yakaduralage Punchi Kira and others, Unapanduragawawatta claimed by Sanchinaidelage Martheliya and others; on the south and west by Nagollemukalana declared to be the property of the Crown under the Waste Lands Ordinances.



Surveyor-General's Office,
Colombo, February 2, 1917.

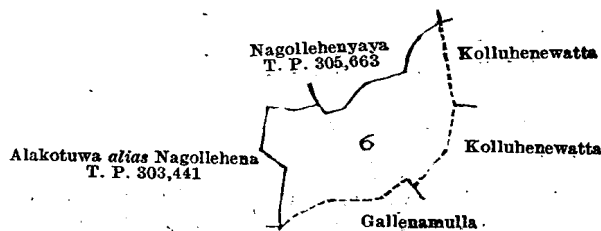
Scale of 8 Chains to an Inch.

A. H. G. DAWSON,
for Surveyor-General.

II.—Preliminary plan 434.

Lot.	Name of Land.	Extent, A. R. P.
6	Munamalgalamukalana (forest)	3 1 4

and bounded as follows: on the north by Alakotuwa *alias* Nagollehena sold by the Crown (T. P. 303,441), Nagollehenyaya sold by the Crown (T. P. 305,663); on the east by Kolluhnewatta claimed by Herat Mudiyansele Ranhami, *ex-Korala*, Kolluhnewatta claimed by Yakaduralage Nillu and others; on the south by Gallenamulla claimed by Yakaduralage Punchi Kira and others; on the west by Alakotuwa *alias* Nagollehena sold by the Crown (T. P. 303,441).



Surveyor-General's Office,
Colombo, February 2, 1917.

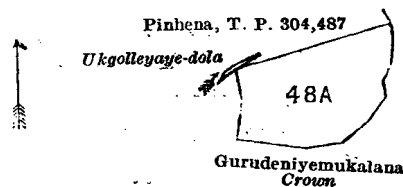
Scale of 8 Chains to an Inch.

A. H. G. DAWSON,
for Surveyor-General.

III.—Preliminary plan 434.

Lot.	Name of Land.	Extent, A. R. P.
48A	Welgalmadehena	2 0 39

and bounded as follows: on the north by Ukgolleyaye-dola, Pinhena sold by the Crown (T. P. 304,487); on the east, south, and west by Gurudeniye mukalana declared to be the property of the Crown under the Waste Lands Ordinances.



Surveyor-General's Office,
Colombo, February 2, 1917.

Scale of 8 Chains to an Inch.

A. H. G. DAWSON,
for Surveyor-General.

Kurunegala S. O. 191—1917.

Kurunegala Notice No. 6,458.**Notice under "The Waste Lands Ordinances of 1897, 1899, 1900, and 1903."**

TAKE notice that unless within three months from July 27, 1917, the persons, if any, who claim any interest in the lands hereinafter mentioned or in any one or more of such lands or to some interest therein make claim in person or in writing to the said lands or any of them or to some interest therein to N. A. Hampton, Esq., Special Officer appointed under section 28 of "The Waste Lands Ordinances of 1897, 1899, 1900, and 1903," at his office at Colombo:

Such Special Officer, in pursuance of the powers vested in him by the said Ordinances, will declare by writing under his hand that the said lands, or such of them as to which no claim has been made, are the property of the Crown.

N. A. HAMPTON,
Special Officer.

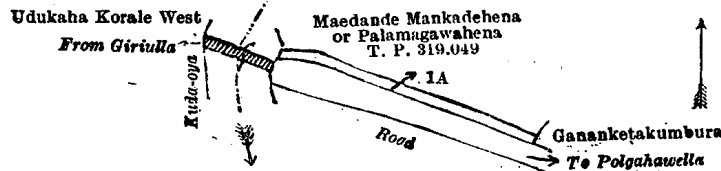
Description of the Lands referred to.

The following lots situated in the village of Boyawalana, in the Udukaha korale south of the Dambadeni hatpattu of the Kurunegala District, in the North-Western Province, as described in the annexed diagrams:—

I.—Preliminary plan 449.

Lot.	Name of Land.	Extent, A. R. P.
1A	Maedandemankadehena or Palamagawahena (road reservation)	0 0 20

and bounded as follows: on the north by Maedandemankadehena or Palamagawahena sold by the Crown (T. P. 319,049); on the east by Gananketakumbura claimed by Tennakoon Mudiyansele Karthelis Appuhamy; on the south by the road from Polgahawella to Giriulla; on the west by the Kuda-oya.



Surveyor-General's Office,
Colombo, February 3, 1917.

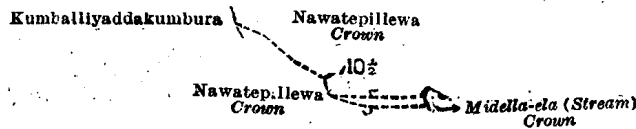
Scale of 4 Chains to an Inch.

A. H. G. DAWSON,
for Surveyor-General.

II.—Preliminary plan 449.

Lot.	Name of Land.	Extent, A. R. P.
10½	Gansabhawa para (footpath)	0 0 8

and bounded as follows: on the north by Nawatepillewa belonging to the Crown; on the east by Midella-ela (stream) belonging to the Crown; on the south by Nawatepillewa belonging to the Crown; on the west by Kumballyaddakumbura claimed by Wajakom Mudiyansele Kiri Menika and others.



Surveyor-General's Office,
Colombo, February 3, 1917.

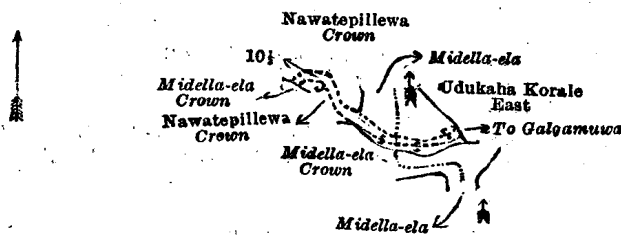
Scale of 4 Chains to an Inch.

A. H. G. DAWSON,
for Surveyor-General.

III.—Preliminary plan 449.

Lot.	Name of Land.	Extent, A. R. P.
10½	Gansabhawa para (footpath)	0 0 8

and bounded as follows: on the north by Nawatepillewa belonging to the Crown, the Midella-ela; on the east by the boundary of the Udukaha korale east; on the south by Midella-ela belonging to the Crown, Nawatepillewa belonging to the Crown, Midella-ela belonging to the Crown; on the west by Nawatepillewa belonging to the Crown.



Surveyor-General's Office,
Colombo, February 3, 1917.

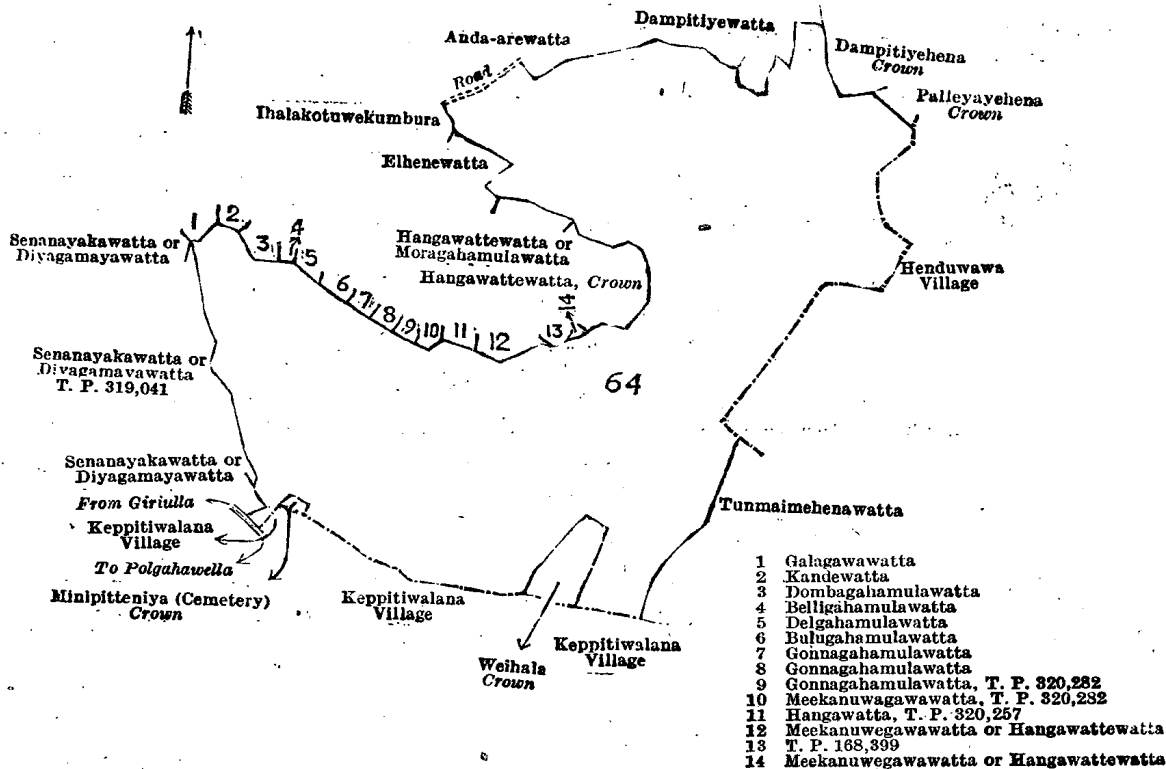
Scale of 4 Chains to an Inch.

A. H. G. DAWSON,
for Surveyor-General.

IV.—Preliminary plan 449.

Lot.	Name of Land.	Extent, A. R. P.
64	Kendegollemukalana	141 2 10

and bounded as follows: on the north by a road, Anda-arewatta claimed by W. M. Tilekeratne, Registrar, Dampitiyewatta claimed by Wijekoon Mudiyansele Dingiri Banda Arachchi, Dampitiyehena belonging to the Crown, Palleyayehena belonging to the Crown; on the east by the village limit of Henduwawa, Tunmaimehenawatta (private); on the south by the village limit of Keppitiwalana, Weihala belonging to the Crown, the village limit of Keppitiwalana, Minipitteniya (cemetery) claimed by the Crown, the village limit of Keppitiwalana, the road from Polgahawella to Giriulla; on the west by Senanayakawatta or Diyagamayawatta claimed by D. C. Senanayaka, Senanayakawatta or Diyagamayawatta sold by the Crown (T. P. 319,041), Senanayakawatta or Diyagamayawatta claimed by D. C. Senanayaka, Galagawawatta claimed by Vidanelage Kapuruhamy and others, Kandewatta claimed by Patiraja Mudiyansele Dingiri Appuhamy, Dombaghamullawatta claimed by Vidanelage Kapuruhamy and others, Belligahamulawatta claimed by Vidanelage Ranmenika and others, Delgahamulawatta claimed by Vidanelage Hamina, Bulugahamulawatta claimed by Ratnaika Achchillage Punchirala, Gonnagahamulawatta claimed by Ratnaika Achchillai Kusalhamy, Gonnagahamulawatta claimed by Ratnaika Achchillai Punchimenika, Gonnagahamulawatta claimed by Ratnaika Achchillage Dingiri Appu and others (T. P. 320,282), Meekanuwagawawatta claimed by P. B. Wijekoon (T. P. 320,282), Hangawatta sold by the Crown (T. P. 302,257), Meekanuwagawawatta or Hangawattewatta claimed by Wijekoon Mudiyansele Puchi Banda Tilekeratne, Registrar, T. P. 168,399, Meekanuwagawawatta or Hangawattewatta claimed by Wijekoon Mudiyansele Puchi Banda Tilekeratne, Registrar, Hangawattewatta belonging to the Crown, Hangawattewatta or Moragahamulawatta claimed by Wijekoon Mudiyansele Puchi Banda Tilekeratne, Elhenewatta claimed by Wijekoon Mudiyansele Podi Nona, Ihalakotuwekumbura claimed by Wijekoon Mudiyansele Puchi Nona.



Surveyor-General's Office,
Colombo, February 3, 1917.

Scale of 16 Chains to an Inch.

Kurunegala S. O. 192—1917.

A. H. G. DAWSON,
for Surveyor-General.

Kurunegala Notice No. 6,459.

Notice under "The Waste Lands Ordinances of 1897, 1899, 1900, and 1903."

TAKE notice that unless within three months from July 27, 1917, the persons, if any, who claim any interest in the lands hereinafter mentioned or in any one or more of such lands or to some interest therein make claim in person or in writing to the said lands or any of them or to some interest therein to N. A. Hampton, Esq., Special Officer appointed under section 28 of "The Waste Lands Ordinances of 1897, 1899, 1900, and 1903," at his office at Colombo :

Such Special Officer, in pursuance of the powers vested in him by the said Ordinances, will declare by writing under his hand that the said lands, or such of them as to which no claim has been made, are the property of the Crown.

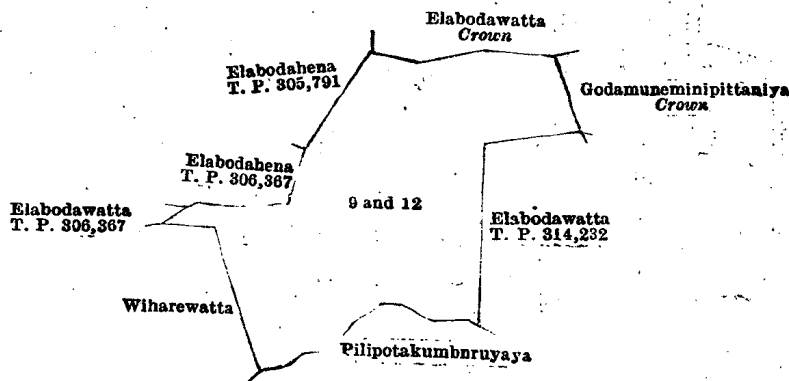
N. A. HAMPTON,
Special Officer.

Description of the Lands referred to.

The following lots situated in the village of Rekawa, in Rekko pattu korale of the Dambadeni hatpattu of the Kurunegala District, in the North-Western Province, as described in the annexed diagrams :—

Lot.	Name of Land.	I.—Preliminary plan 1,484.	Extent, A. R. P.
9	Elabodahena	...	1 3 4
12	Galkarugawapillewa	...	0 3 34
			2 2 38

and bounded as follows : on the north by Elabodahena sold by the Crown (T. P. 306,367), Elabodahena sold by the Crown (T. P. 305,791), Elabodawatta belonging to the Crown ; on the east by Godamuneminipittaniya declared to be the property of the Crown under the Waste Lands Ordinances, Elabodawatta sold by the Crown (T. P. 314,232); on the south by Pili-potakumburuyaya (private); on the west by Wiharewatta claimed by Herat Mudiyanseleage Kiri Banda and others, Elabodawatta sold by the Crown (T. P. 306,367).



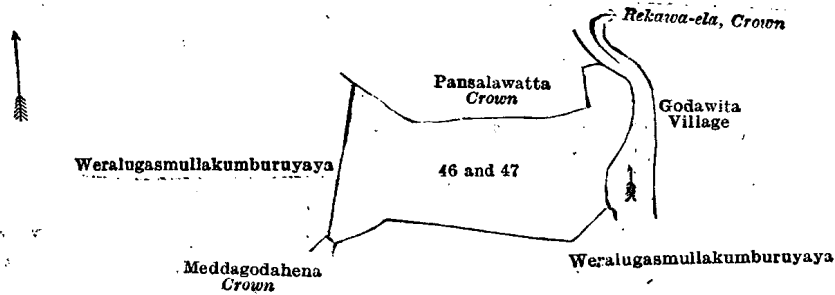
Surveyor-General's Office,
Colombo, February 26, 1917.

Scale of 4 Chains to an Inch.

A. H. G. DAWSON,
for Surveyor-General.

		II.—Preliminary plan 1,484.			Extent, A. R. P.	
Lot.	Name of Land.					
46 ..	Lawehmulapillewa	1 1 17
47 ..	Do.	0 0 12
						1 1 29

and bounded as follows : on the north by Pansalawatta belonging to the Crown ; on the east by the Rekawa-ela declared to be the property of the Crown under the Waste Lands Ordinances (the village limit of Godawita) ; on the south by Weralugasmullakumburuyaya (private), Meddagodahena belonging to the Crown ; on the west by Weralugasmullakumburuyaya (private).



Surveyor-General's Office,
Colombo, February 26, 1917.

Scale of 4 Chains to an Inch.

A. H. G. DAWSON,
for Surveyor-General.

Kurunegala S. O. 193—1917.

Kurunegala Notice No. 6,460.

Notice under "The Waste Lands Ordinances of 1897, 1899, 1900, and 1903."

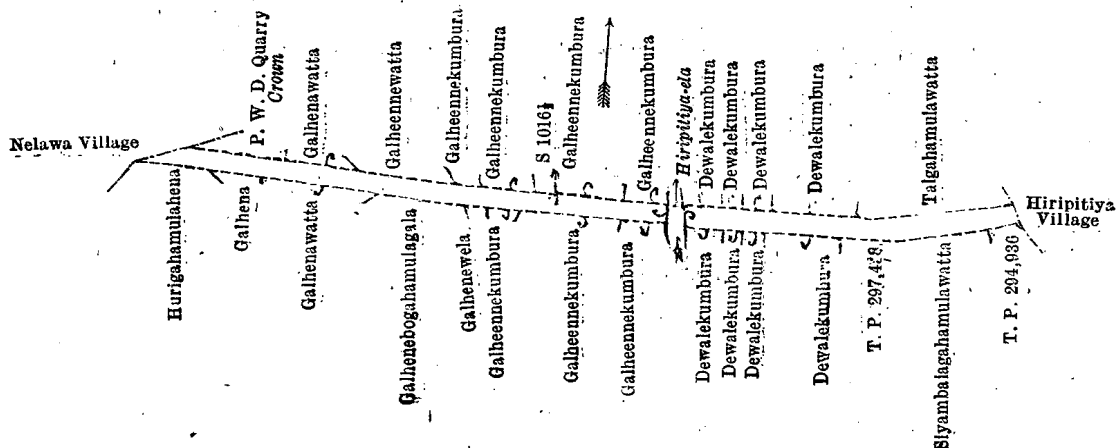
TAKE notice that unless within three months from July 27, 1917, the persons, if any, who claim any interest in the land hereinafter mentioned make claim in person or in writing to the said land or to some interest therein to J. M. Davies, Esq., Special Officer appointed under section 28 of "The Waste Lands Ordinances of 1897, 1899, 1900, and 1903," at his office at Colombo :

Such Special Officer, in pursuance of the powers vested in him by the said Ordinances, will declare by writing under his hand that the land, to which no claim has been made, is the property of the Crown.

J. M. DAVIES,
Special Officer.

Description of the Land referred to.

The land commonly called or known as main road and reservation, situated in the village of Makulmada, in the Mahagalboda Egoda korale of the Hiriyala hatpattu of the Kurunegala District, in the North-Western Province, containing in extent 3 acres and 1 perch, and shown as lot S 1,016½ in preliminary plan 2,011 and in the annexed diagram ; and bounded as follows : on the north by the P. W. D. quarry declared to be the property of the Crown under the Waste Lands Ordinances, Galhenawatta sold by the Crown, Galheenewatta sold by the Crown, Galheenekumbura claimed by Vidanelage Kiribanda and others, Galheenekumbura claimed by Vidanelage Ukkurala and others, Galheenekumbura claimed by Vidanelage Kiribanda and others, Galheenekumbura (private), the Hiripitiya-ela, Dewalekumbura claimed by Appuhamilage Kiribanda and others, Dewalekumbura claimed by Vidanelage Kiri Banda and others, Dewalekumbura claimed by Kapuruhamilage Ranhami Vidane and others, Dewalekumbura claimed by Appuhamilage Kiri Banda and others, Talgahamulawatta claimed by ditto ; on the east by the village limit of Hiripitiya ; on the south by T. P. 294,936, Siyambalagahamulawatta claimed by Kapuruhamilage, T. P. 297,438, Dewalekumbura claimed by Appuhamilage Kiri Banda and others, Dewalekumbura claimed by Kapuruhamilage Ranhami Vidane and others, Dewalekumbura claimed by Vidanelage Kiri Banda and others, Dewalekumbura claimed by Appuhamilage Kiri Banda and others, the Hiripitiya-ela, Galheenekumbura (private), Galheenekumbura claimed by Vidanelage Kiribanda and others, Galheenekumbura claimed by Vidanelage Ukkurala, Galhenewela claimed by ditto, Galhenebogahamulagala sold by the Crown, Galhenawatta sold by the Crown, Galhena sold by the Crown, Hurigahamulawatta sold by the Crown ; on the west by the village limit of Nelawa.



Surveyor-General's Office,
Colombo, January 26, 1917.

Scale of 8 Chains to an Inch.

A. H. G. DAWSON,
for Surveyor-General.

Kurunegala S. O. 194—1917.

Kurunegala Notice No. 6,461.

Notice under "The Waste Lands Ordinances of 1897, 1899, 1900, and 1903."

TAKE notice that unless within three months from July 27, 1917, the persons, if any, who claim any interest in the land hereinafter mentioned make claim in person or in writing to the said land or to some interest therein to J. M. Davies, Esq., Special Officer appointed under section 28 of "The Waste Lands Ordinances of 1897, 1899, 1900, and 1903," at his office at Colombo :

Such Special Officer, in pursuance of the powers vested in him by the said Ordinances, will declare by writing under his hand that the land, to which no claim has been made, is the property of the Crown.

J. M. DAVIES,
Special Officer.

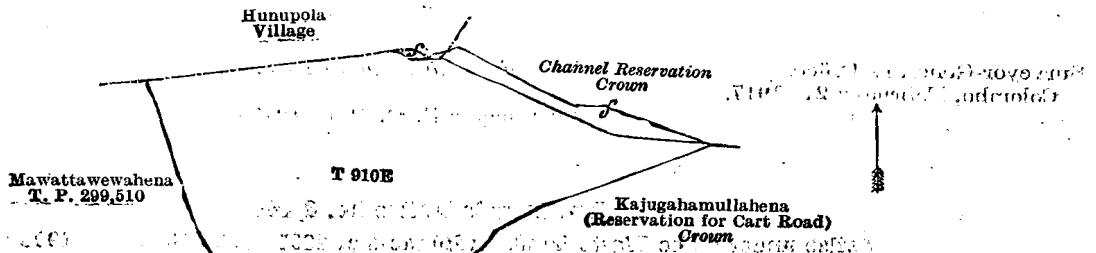
Description of the Land referred to.

The following lot situated in the village of Galagedera in Mahagalboda Egoda korale of Hiriyala hatpattu of the Kurunegala District, in the North-Western Province, as described in the annexed diagram :—

Preliminary plan 1,946.

Lot.	Name of Land.	Extent, A. R. P.
T 910E	Kajugahamullahena	3 1 26

and bounded as follows : on the north by the village limit of Hunupola ; on the east by the channel reservation declared to be the property of the Crown under the Waste Lands Ordinances, Kajugahamullahena (reservation for cart road) declared to be the property of the Crown under the Waste Lands Ordinances ; on the south by Kajugahamullahena (reservation for cart road) declared to be the property of the Crown under the Waste Lands Ordinances ; on the west by Mawattawehena sold by the Crown (T. P. 299,510).



Surveyor-General's Office,
Colombo, March 12, 1917.

Scale of 4 Chains to an Inch.

A. H. G. DAWSON,
for Surveyor-General.

Kurunegala S. O. 195—1917.

Kurunegala Notice No. 6,462.

Notice under "The Waste Lands Ordinances of 1897, 1899, 1900, and 1903."

TAKE notice that unless within three months from July 27, 1917, the persons, if any, who claim any interest in the lands hereinafter mentioned or in any one or more of such lands or to some interest therein make claim in person or in writing to the said lands or any of them or to some interest therein to N. A. Hampton, Esq., Special Officer appointed under section 28 of "The Waste Lands Ordinances of 1897, 1899, 1900, and 1903," at his office at Colombo :

Such Special Officer, in pursuance of the powers vested in him by the said Ordinances, will declare by writing under his hand that the said lands, or such of them as to which no claim has been made, are the property of the Crown.

N. A. HAMPTON,
Special Officer.

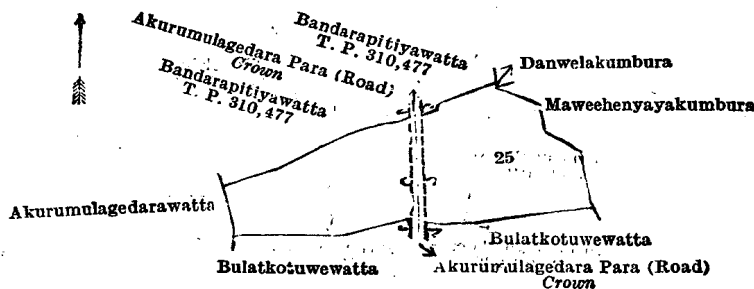
Description of the Lands referred to.

The following lots situated in the village of Godawita, in the Rekko pattu korale of the Dambadeni hatpattu of the Kurunegala District, in the North-Western Province, as described in the annexed diagrams :—

I.—Preliminary plan 1,466.

Lot.	Name of Land.	Extent, A. R. P.
25	Bandarapitiyekele	1 1 16

and bounded as follows : on the north by Bandarapitiyawatta sold by the Crown (T. P. 310,477), Akurumulagedarapara (road) declared to be the property of the Crown under the Waste Lands Ordinances, Bandarapitiyawatta sold by the Crown (T. P. 310,477) ; on the east by Danwelakumbura claimed by Naran Mudiyanse Lage Dingiri Banda and others, Maweehenyaya-kumbura claimed by Ukku Menika ; on the south by Bulatkotuwewatta claimed by Embalawe Unnanse, Akurumulagedarapara (road) declared to be the property of the Crown under the Waste Lands Ordinances, Bulatkotuwewatta claimed by Embalawe Unnanse ; on the west by Akurumulagedarawatta (private).



Surveyor-General's Office,
Colombo, February 27, 1917.

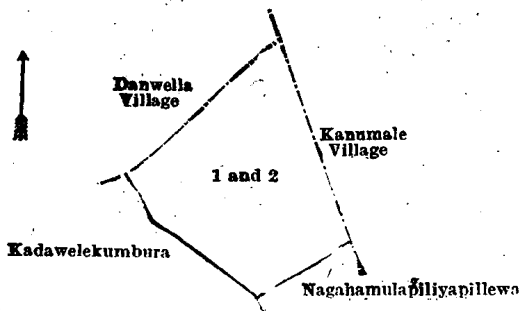
Scale of 4 Chains to an Inch.

A. H. G. DAWSON,
for Surveyor-General.

II.—Preliminary plan 1,466.

Lot.	Name of Land.	Extent, A. B. P.
1 ..	Kadawelepillewa ..	0 3 17
2 ..	Do. ..	0 1 28
		1 1 5

and bounded as follows : on the north by the village limit of Danwella, the village limit of Kanumale ; on the east by the village limit of Kanumale ; on the south by Nagahamulapitiyepillewa sold by the Crown, Kadawelekumbura claimed by Bamunu Mudiyansele Ukkurala and others ; on the west by Kadawelekumbura claimed by Bamunu Mudiyansele Ukkurala and others, the village limit of Danwella.



Surveyor-General's Office,
Colombo, February 27, 1917.

Scale of 4 Chains to an Inch.
Kurunegala S. O. 196—1917.

A. H. G. DAWSON,
for Surveyor-General.

Kurunegala Notice No. 6,463.

Notice under "The Waste Lands Ordinances of 1897, 1899, 1900, and 1903."

TAKE notice that unless within three months from July 27, 1917, the persons, if any, who claim any interest in the lands hereinafter mentioned or in any one or more of such lands or to some interest therein make claim in person or in writing to the said lands or any of them or to some interest therein to N. A. Hampton, Esq., Special Officer appointed under section 28 of "The Waste Lands Ordinances of 1897, 1899, 1900, and 1903," at his office at Colombo :

Such Special Officer, in persuance of the powers vested in him by the said Ordinances, will declare by writing under his hand that the said lands, or such of them as to which no claim has been made, are the property of the Crown.

N. A. HAMPTON,
Special Officer.

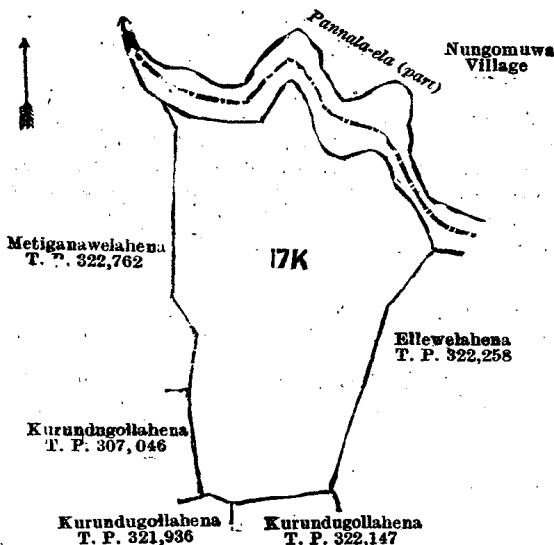
Description of the Lands referred to.

The following lots situated in the village of Pannala, in the Udugaha korale east of the Dambadeni hatpattu of the Kurunegala District, in the North-Western Province, as described in the annexed diagrams :—

I.—Preliminary plan 417.

Lot.	Name of Land.	Extent, A. B. P.
17K ..	Kurundugollahena	3 0 11

and bounded as follows : on the north by the Pannala-ela (the village limit of Nungomuwa) ; on the east by the Pannala-ela (the village limit of Nungomuwa), Ellewelahena (U. P. 322,258) sold by the Crown ; on the south by Kurundugollahena (T. Ps. 322,147 and 321,936) sold by the Crown ; on the west by Kurundugollahena sold by the Crown (T. P. 307,046), Metiganawelahena (T. P. 322,762) sold by the Crown.



Surveyor-General's Office,
Colombo, February 10, 1917.

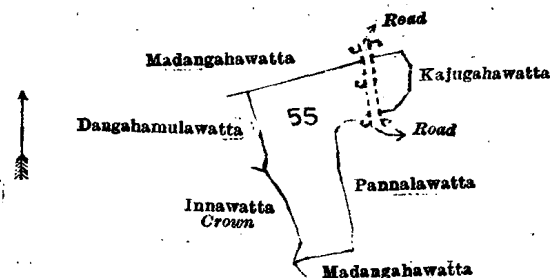
Scale of 4 Chains to an Inch.

A. H. G. DAWSON,
for Surveyor-General.

II.—Preliminary plan 417.

Lot.	Name of Land.	Extent, A. R. P.
55	Bogahamullehena	0 2 23

and bounded as follows : on the north by Madangahawatta claimed by Amangira, a road, Madangahawatta claimed by Amangira ; on the east by Kajugahawatta claimed by Ukkuhamy and others, a road, Pannalawatta claimed by Punchirala and others ; on the south by Madangahawatta claimed by John and others ; on the west by Innawatta claimed by the Crown, Dangahamulawatta claimed by Gamarallage Kiri Menika.



Surveyor-General's Office,
Colombo, February 10, 1917.

Scale of 4 Chains to an Inch.

Kurunegala S. O. 197—1917.

A. H. G. DAWSON,
for Surveyor-General.

Kurunegala Notice No. 6,464.

Notice under "The Waste Lands Ordinances of 1897, 1899, 1900, and 1903."

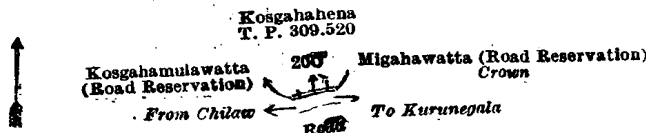
TAKE notice that unless within three months from July 27, 1917, the persons, if any, who claim any interest in the land hereinafter mentioned make claim in person or in writing to the said land or to some interest therein to J. M. Davies, Esq., Special Officer appointed under section 28 of "The Waste Lands Ordinances of 1897, 1899, 1900, and 1903," at his office at Colombo :

Such Special Officer, in pursuance of the powers vested in him by the said Ordinances, will declare by writing under his hand that the land, to which no claim has been made, is the property of the Crown.

J. M. DAVIES,
Special Officer.

Description of the Land referred to.

The land commonly called or known as Kosgahahena (reservation for road), situated in the village of Habawewa, in the Kinyama korale of the Katugampola hatpattu of the Kurunegala District, in the North-Western Province, containing in extent 2 perches and shown as lot 20C in preliminary plan 1,460 and in the annexed diagram, and bounded as follows : on the north by Kosgahahena sold by the Crown (T. P. 309,520) ; on the east by Migahawatta (road reservation) declared to be the property of the Crown under the Waste Lands Ordinances ; on the south by the road from Kurunegala to Chilaw ; on the west by Kosgahamulawatta (road reservation) leased from the Crown.



Surveyor-General's Office,
Colombo, February 10, 1917.

Scale of 8 Chains to an Inch.

Kurunegala S. O. 198—1917.

A. H. G. DAWSON,
for Surveyor-General.

Kegalla Notice No. 6,465.

Notice under "The Waste Lands Ordinances of 1897, 1899, 1900, and 1903."

TAKE notice that unless within three months from July 27, 1917, the persons, if any, who claim any interest in the lands hereinafter mentioned or in any one or more of such lands or to some interest therein make claim in person or in writing to the said lands or any of them or to some interest therein to T. G. Willett, Esq., Special Officer appointed under section 28 of "The Waste Lands Ordinances of 1897, 1899, 1900, and 1903," at his office at Colombo :

Such Special Officer, in pursuance of the powers vested in him by the said Ordinances, will declare by writing under his hand that the said lands, or such of them as to which no claim has been made, are the property of the Crown.

T. G. WILLETT,
Special Officer.

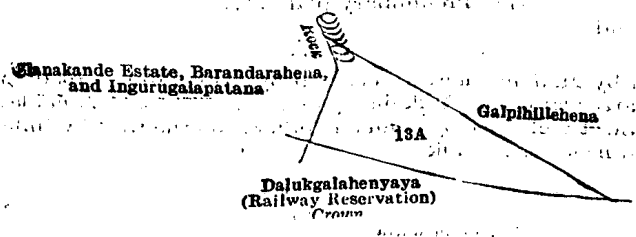
Description of the Lands referred to.

The following lots situated in the village of Walagoda, in the Galboda korale of the Kegalla District, in the Province of Sabaragamuwa, as described in the annexed diagrams :—

I.—Preliminary plan 174.

Lot.	Name of Land.	Extent, A. R. P.
13A	Galpihillehena	0 2 39

and bounded as follows : on the north and east by Galpihillehena (private) ; on the south by Dalukgalahenyaya (railway reservation) belonging to the Crown ; on the west by Ulanakande estate, Barandarahena, and Ingurugalapatana claimed by the Colombo Commercial Company and others.



Surveyor-General's Office,
Colombo, September 21, 1916.

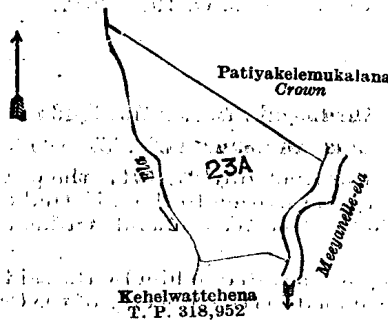
Scale of 4 Chains to an Inch.

G. K. THORNHILL,
for Surveyor-General.

II.—Preliminary plan 174.

Lot.	Name of Land.	Extent, A. R. P.
23A	Patiyakela mukalana	0 3 37

and bounded as follows : on the north by Patiyakalemukalana belonging to the Crown ; on the east by the Meeyanella-ela ; on the south by Kehelwattchena sold by the Crown (T. P. 318,952) ; on the west by an ela.



Surveyor-General's Office,
Colombo, September 21, 1916.

Scale of 4 Chains to an Inch.

G. K. THORNHILL,
for Surveyor-General.

Kegalla S. O. 3—1917.

FINAL ORDERS.

Mannar S. O. No. 2.

Order under Section 4, Sub-section (1), of "The Waste Lands Ordinances of 1897, 1899, 1900, and 1903," admitting Land to be Private Property.

In the matter of the land commonly called or known as Tharavai, situate in the village of Thotakadu, in the Mannar East division of the Mannar island of the Mannar District, in the Northern Province, and of "The Waste Lands Ordinances of 1897, 1899, 1900, and 1903."

WHEREAS in pursuance of section 1 of the said Ordinances it was duly notified on the 9th day of October, 1914, that if no claim to the land commonly called or known as Tharavai, situate in the village of Thotakadu, in the Mannar East division of the Mannar island of the Mannar District, in the Northern Province, containing in extent 1 acre 2 roods and 5 perches, and shown as lot 24B in preliminary plan 3,710 and in the annexed diagram, was made to John Murray Davies, Special Officer appointed under section 28 of the said Ordinances, within the period of three months from the date specified in such notice, such land would be declared the property of the Crown, and dealt with on account of the Crown (*vide* Notice No. 5,388) :

And whereas Chavanna Pichchai made claim thereto, and I, John Murray Davies, Special Officer appointed under section 28 of the said Ordinances, made due inquiry into such claim, I do hereby admit the claim of the said claimant to the said land, as more fully described herein below, under section 4, sub-section (1), of the said Ordinances.

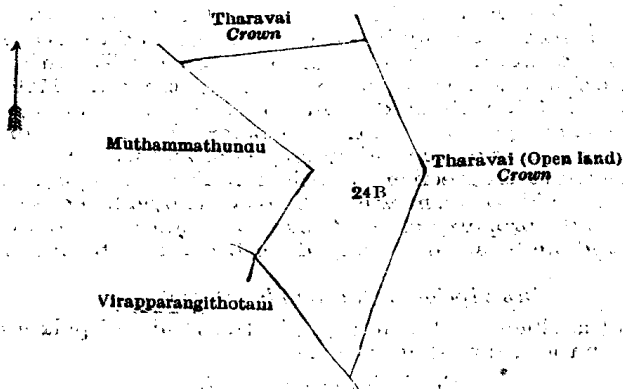
Description of the Land referred to.

The following lot situated in the village of Thotakadu, in the Mannar East division of the Mannar island of the Mannar District, in the Northern Province, as described in the annexed diagram.

Preliminary plan 3,710.

Lot.	Name of Land.	Extent, A. R. P.
24B	Tharavai	1 2 5

and bounded as follows : on the north by Tharavai to be declared the property of the Crown under the Waste Lands Ordinances ; on the east by Tharavai (open land) to be declared the property of the Crown under the Waste Lands Ordinances ; on the south by Viraparangithotam claimed by Puwanaspari, wife of Sabapathipillai ; on the west by Muththammathundu (private).



Surveyor-General's Office,
Colombo, February 12, 1917.

Scale of 4 Mile to an Inch.

A. H. G. DAWSON,
for Surveyor-General.

May 12, 1917.

J. M. DAVIES,
Special Officer.

Kurunegala S. O. No. 1,783.

Order under Section 4, Sub-section (1), of "The Waste Lands Ordinances of 1897, 1899, 1900, and 1903."

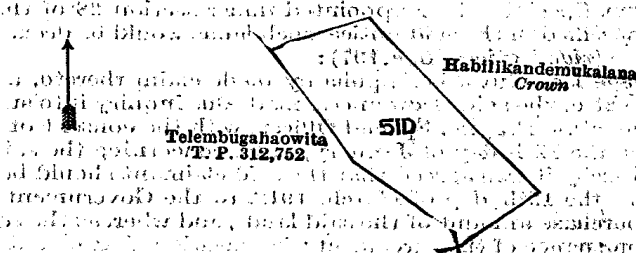
In the matter of the land commonly called or known as Habilikandehena, situate in the village of Alawwa, in the Udukaha korale south of the Dambadeni hatpattu of the Kurunegala District, in the North-Western Province, and of "The Waste Lands Ordinances of 1897, 1899, 1900, and 1903."

WHEREAS in pursuance of section 1 of the said Ordinances it was duly declared and notified on the 20th day of April, 1916, that if no claim to the land commonly called or known as Habilikandehena, situate in the village of Alawwa, in the Udukaha korale south of the Dambadeni hatpattu of the Kurunegala District, in the North-Western Province, containing in extent 1 acre and 2 perches, and shown as lot 51D in preliminary plan 463 and in the annexed diagram, was made to John Murray Davies, Special Officer appointed under section 28 of the said Ordinances, within the period of three months from the date specified in the said notice, such land would be declared the property of the Crown, and dealt with on account of the Crown (*vide* Notice No. 5,822):

And whereas Herat Mudiyansele Dingiri Mahatmi made claim thereto, and I, John Murray Davies, Special Officer appointed under section 28 of the said Ordinances, made due inquiry into such claim, and whereas the said claimant and I, with the consent of His Excellency the Governor, came to an agreement in writing dated the 15th day of September, 1916, concerning the said land, under section 4, sub-section (1), of the said Ordinances, whereby it was agreed that the said claimant should be declared the purchaser of the said land upon payment, on or before the 15th day of November, 1916, to the Government Agent at Kurunegala, or to the Settlement Officer, of a sum of Rupees Thirty only (Rs. 30), as the purchase amount of the said land, and whereas the said amount has been duly paid by the said claimant, she is hereby, in pursuance of the agreement aforementioned, declared to be the purchaser of the said land, as more fully described herein below.

Description of the Land referred to.

The land commonly called or known as Habilikandehena, situated in the village of Alawwa, in the Udukaha korale south of the Dambadeni hatpattu of the Kurunegala District, in the North-Western Province, containing in extent 1 acre and 2 perches, shown as lot 51D in preliminary plan 463 and in the annexed diagram, and bounded as follows: on the north, east, and south by Habilikandemukulana to be declared the property of the Crown under the Waste Lands Ordinances; on the west by Telembugahaowita sold by the Crown (T. P. 312,752).



Surveyor-General's Office,
Colombo, April 25, 1917.

Scale of 4 Chains to an Inch.

A. H. G. DAWSON,
for Surveyor-General.

May 14, 1917.

J. M. DAVIES,
Special Officer.

Uva S. O. No. 2,215.

Order under Section 4, Sub-section (1), of "The Waste Lands Ordinances of 1897, 1899, 1900, and 1903," declaring Land to be Crown Property.

In the matter of the lands commonly called or known as Ambagahadarandehena and Ambagahadarandapatana, situate in the village of Etampitiya, in the Dehiwini palata korale of the Udukinda division, in the Province of Uva, and of "The Waste Lands Ordinances of 1897, 1899, 1900, and 1903."

WHEREAS in pursuance of section 1 of the said Ordinances it was duly declared and notified on the 1st day of September, 1911, that if no claim to the said lands commonly called or known as Ambagahadarandehena and Ambagahadarandapatana, situate in the village of Etampitiya, in the Dehiwini palata korale of the Udukinda division, in the Province of Uva, containing in extent 1 acre, and shown as lots 77A and 83J in preliminary plan 197 and in the annexed diagram, was made to Charles Valentine Brayne, Special Officer appointed under section 28 of the said Ordinances, within the period of three months from the date specified in the said notice, such lands would be declared to be the property of the Crown (*vide* Notice No. 4,197):

And whereas Alutgedera Banda (minor) made claim thereto, and Charles Valentine Brayne, Special Officer appointed under section 28 of the said Ordinances, made due inquiry into such claim, and whereas Digareddeggedera Siyatu, the duly appointed representative of the said minor claimant, and the aforesaid Charles Valentine Brayne, Special Officer, with the consent of His Excellency the Governor, came to an agreement in writing, dated the 17th day of January, 1912, concerning the said lands, under section 4, sub-section (1), of the said Ordinances, whereby it was agreed that the said claimant should be declared the purchaser of the said lands upon payment, on or before the 12th day of March, 1912, to the Government Agent at Badulla, of a sum of Rupees Seven and Cents Fifty only (Rs. 7.50), as the purchase amount of the said lands; and whereas it was further agreed by the said agreement that in default of such payment the claim of the said claimant to the said lands in respect of which the said payment was to be made should be considered to have been withdrawn, and the said lands should be declared to be the property of the Crown; and whereas the said claimant has failed to make the said payment by the due date, the said lands, as more fully described herein below, are declared to be the property of the Crown.

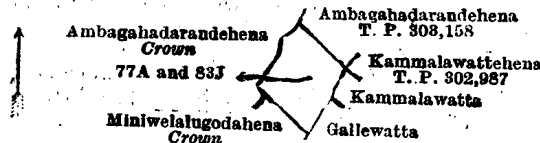
Description of the Lands referred to.

The following lots situated in the village of Etampitiya, in the Dehiwini palata korale of the Udukinda division, in the Province of Uva, as described in the annexed diagram:—

Preliminary plan 197.

Lot.	Name of Land.	Extent, A. R. P.
77A ..	Ambagahadarandehena ..	0 3 28
83J ..	Ambagahadarandepatana ..	0 0 12
		1 0 0

and bounded as follows: on the north by Ambagahadarandehena to be declared the property of the Crown under the Waste Lands Ordinances, Ambagahadarandehena sold by the Crown (T. P. 303,158); on the east by Kammalawattihena sold by the Crown (T. P. 302,987), Kammalawatta sold to Werakumburegedera Ratnayaka Mudiyansele Punchirala under the Waste Lands Ordinances, Gallewatta sold to Werakumburegedera Ratnayaka Mudiyansele Punchirala under the Waste Lands Ordinances; on the south by Gallewatta sold to Werakumburegedera Ratnayaka Mudiyansele Punchirala under the Waste Lands Ordinances, Miniwelalugodahena to be declared the property of the Crown under the Waste Lands Ordinances; on the west by Miniwelalugodahena to be declared the property of the Crown under the Waste Lands Ordinances, Ambagahadarandehena to be declared the property of the Crown under the Waste Lands Ordinances.



Surveyor-General's Office,
Colombo, January 10, 1917.

Scale of 8 Chains to an Inch.

A. H. G. DAWSON,
for Surveyor-General.

J. M. DAVIES,
Special Officer.

May 4, 1917.

Uva S. O. No. 2,216.

Order under Section 4, Sub-section (1), of "The Waste Lands Ordinances of 1897, 1899, 1900, and 1903."

In the matter of the lands commonly called or known as Diyabotutennewatta and Galakkalapatana, situate in the village of Etampitiya, in the Dehiwini palata korale of the Udukinda division, in the Province of Uva, and of "The Waste Lands Ordinances of 1897, 1899, 1900, and 1903."

WHEREAS in pursuance of section 1 of the said Ordinances it was duly declared and notified on the 1st day of September, 1911, that if no claim to the lands commonly called or known as Diyabotutennewatta and Galakkalapatana, situate in the village of Etampitiya, in the Dehiwini palata korale of the Udukinda division, in the Province of Uva, containing in extent 2 acres and 32 perches, and shown as lots 11, 12, and 27N in preliminary plan 197 and in the annexed diagrams, was made to Charles Valentine Brayne, Special Officer appointed under section 28 of the said Ordinances, within the period of three months from the date specified in the said notice, such lands would be declared the property of the Crown, and dealt with on account of the Crown (*vide* Notice No. 4,197):

And whereas Kumara Vidanelage Don Suwaris Appuhamy made claim thereto, and Charles Valentine Brayne, Special Officer appointed under section 28 of the said Ordinances, made due inquiry into such claim, and whereas the said claimant and the aforesaid Charles Valentine Brayne, Special Officer, with the consent of His Excellency the Governor, came to an agreement in writing dated the 12th day of January, 1912, concerning the said lands, under section 4, sub-section (1), of the said Ordinances, whereby it was agreed that the said claimant should be declared the purchaser of the said lands upon payment, on or before the 12th day of March, 1912, to the Government Agent at Badulla of a sum of Rupees Twenty only (Rs. 20), as the purchase amount of the said lands, and whereas the said amount has been duly paid by the said claimant, he is hereby, in pursuance of the agreement aforementioned, declared to be the purchaser of the said lands, as more fully described herein below.

Description of the Lands referred to.

The following lots situated in the village of Etampitiya, in the Dehiwini palata korale of the Udukinda division, in the Province of Uva, as described in the annexed diagrams:—

I.—Preliminary plan 197.

Lot.	Name of Land.	Extent, A. R. P.
11 ..	Diyabotutennewatta ..	0 0 14

and bounded as follows: on the north, east, and south by T. P. 57,669; on the west by Galekkalapatana to be declared the property of the Crown under the Waste Lands Ordinances.



Surveyor-General's Office,
Colombo, January 10, 1917.

Scale of 8 Chains to an Inch.

A. H. G. DAWSON,
for Surveyor-General.

		II.—Preliminary plan 197.			Extent, A. R. P.	
Lot.	Name of Land.					
12	.. Diyabottutennewatta	1	2 0
27N	.. Galakkalapatana	0	2 18
					2	0 18

and bounded as follows : on the north by T. P. 57,669 ; on the east, south, and west by Galekkalapatana to be declared the property of the Crown under the Waste Lands Ordinances.



Surveyor-General's Office,
Colombo, January 10, 1917.

Scale of 8 Chains to an Inch.

A. H. G. DAWSON,
for Surveyor-General.

J. M. DAVIES,
Special Officer.
May 4, 1917.

Uva S. O. No. 2,217.

Order under Section 4, Sub-section (1), of "The Waste Lands Ordinances of 1897, 1899, 1900, and 1903."

In the matter of the lands commonly called or known as Madamawattehena and Moragollehena, situate in the village of Etampitiya, in the Dehiwini palata korale of the Udukinda division, in the Province of Uva, and of "The Waste Lands Ordinances of 1897, 1899, 1900, and 1903."

WHEREAS in pursuance of section 1 of the said Ordinances it was duly declared and notified on the 1st day of September, 1911, that if no claim to the lands commonly called or known as Madamawattehena and Moragollehena, situate in the village of Etampitiya, in the Dehiwini palata korale of the Udukinda division, in the Province of Uva, containing in extent 2 acres 1 rood and 9 perches, and shown as lots 51C and 71D in preliminary plan 197 and in the annexed diagrams, was made to Charles Valentine Brayne, Special Officer appointed under section 28 of the said Ordinances, within the period of three months from the date specified in the said notice, such lands would be declared the property of the Crown, and dealt with on account of the Crown (*vide* Notice No. 4,197) :

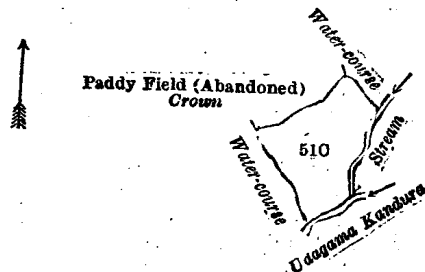
And whereas Idamegedera Ratnayaka Mudienselage Appuhamy made claim thereto, and Charles Valentine Brayne, Special Officer appointed under section 28 of the said Ordinances, made due inquiry into such claim, and whereas the said claimant and the aforesaid Charles Valentine Brayne, Special Officer, with the consent of His Excellency the Governor, came to an agreement in writing dated the 16th day of January, 1912, concerning the said lands, under section 4, sub-section (1), of the said Ordinances, whereby it was agreed that the said claimant should be declared the purchaser of the said lands upon payment to the Settlement Officer, of a sum of Rupees Seventeen and Cents Twenty-five only (Rs. 17 25), as the purchase amount of the said lands, and whereas the said amount has been paid by the said claimant, he is hereby, in pursuance of the agreement aforementioned, declared to be the purchaser of the said lands, as more fully described herein below.

Description of the Lands referred to.

The following lots situated in the village of Etampitiya, in the Dehiwini palata korale of the Udukinda division, in the Province of Uva, as described in the annexed diagrams :—

		I.—Preliminary plan 197.			Extent, A. R. P.	
Lot.	Name of Land.					
51C	.. Madamawattehena	1	2 30

and bounded as follows : on the north by a paddy field (abandoned) belonging to the Crown, a water-course ; on the east by a stream ; on the south by the Udagama Kandura ; on the west by a water-course.



Surveyor-General's Office,
Colombo, January 10, 1917.

Scale of 8 Chains to an Inch.

A. H. G. DAWSON,
for Surveyor-General.

		II.—Preliminary plan 197.			Extent, A. R. P.	
Lot.	Name of Land.					
71D	.. Moragollehena	0	2 19

and bounded as follows : on the north and east by an ela ; on the south by Moragollehena sold to Wiratunga Mudienselage Punchi Banda and another under the Waste Lands Ordinances ; on the west by Labuwelwatta claimed by Botalawe Kiri Banda, Moragollewatta belonging to the Crown.



Surveyor-General's Office,
Colombo, January 10, 1917.

Scale of 8 Chains to an Inch.

A. H. G. DAWSON,
for Surveyor-General.

J. M. DAVIES,
Special Officer.

May 4, 1917.

Uva S. O. No. 2,218.

Order under Section 4, Sub-section (1), of "The Waste Lands Ordinances of 1897, 1899, 1900, and 1903."

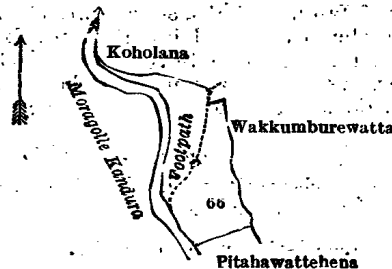
In the matter of the land commonly called or known as Pitahawattehena, situate in the village of Etampitiya, in the Dehiwini palata korale of the Udukinda division, in the Province of Uva, and of "The Waste Lands Ordinances of 1897, 1899, 1900, and 1903."

WHEREAS in pursuance of section 1 of the said Ordinances it was duly declared and notified on the 1st day of September, 1911, that if no claim to the land commonly called or known as Pitahawattehena, situate in the village of Etampitiya, in the Dehiwini palata korale of the Udukinda division, in the Province of Uva, containing in extent 1 acre 2 roods and 36 perches, and shown as lot 66 in preliminary plan 197 and in the annexed diagram, was made to Charles Valentine Brayne, Special Officer appointed under section 28 of the said Ordinances, within the period of three months from the date specified in the said notice, such land would be declared the property of the Crown, and dealt with on account of the Crown (*vide* Notice No. 4,197):

And whereas Wakkumburegedera Sudu Banda made claim thereto, and Charles Valentine Brayne, Special Officer appointed under section 28 of the said Ordinances, made due inquiry into such claim, and whereas the said claimant and the aforesaid Charles Valentine Brayne, Special Officer, with the consent of His Excellency the Governor, came to an agreement in writing dated the 12th day of January, 1912, concerning the said land, under section 4, sub-section (1), of the said Ordinances, whereby it was agreed that the said claimant should be declared along with (1) Wakkumburegedera Maha Kiri Banda, (2) ditto Heen Kiri Banda the purchasers of the said land upon payment, on or before the 12th day of March, 1912, to the Government Agent at Badulla, of a sum of Rupees Eleven and Cents Twenty-five only (Rs. 11.25), as the purchase amount of the said land, and whereas the said amount has been paid by the said claimant, he and the aforesaid (1) Wakkumburegedera Maha Kiri Banda, (2) ditto Heen Kiri Banda, are hereby, in pursuance of the agreement aforementioned, declared to be the purchasers of the said land, as more fully described herein below.

Description of the Land referred to.

The land commonly called or known as Pitahawattehena (exclusive of the footpath running through the land), situated in the village of Etampitiya, in the Dehiwini palata korale of the Udukinda division, in the Province of Uva, containing in extent 1 acre 2 roods and 36 perches, and shown as lot 66 in preliminary plan 197 and in the annexed diagram, and bounded as follows: on the north by Koholana claimed by Auwsada Hamy and others, a footpath; on the east by Wakkumburewatta claimed by Wakkumburegedera Panchirala; on the south by Pitahawattehena sold to Wakkumburegedera Panchirala under the Waste Lands Ordinances; on the west by the Moragollekandura.



Surveyor-General's Office,
Colombo, January 10, 1917.

Scale of 8 Chains to an Inch.

A. H. G. DAWSON,
for Surveyor-General.

J. M. DAVIES,
Special Officer.

May 4, 1917.

Uva S. O. No. 2,219.

Order under Section 4, Sub-section (1), of "The Waste Lands Ordinances of 1897, 1899, 1900, and 1903."

In the matter of the lands commonly called or known as Kammalawatta and Gallewatta, situate in the village of Etampitiya, in the Dehiwini palata korale of the Udukinda division, in the Province of Uva, and of "The Waste Lands Ordinances of 1897, 1899, 1900, and 1903."

WHEREAS in pursuance of section 1 of the said Ordinances it was duly declared and notified on the 1st day of September, 1911, that if no claim to the lands commonly called or known as Kammalawatta and Gallewatta, situate in the village of Etampitiya, in the Dehiwini palata korale of the Udukinda division, in the Province of Uva, containing in extent 1 acre and 20 perches, and shown as lots 77B and 77C in preliminary plan 197 and in the annexed diagram, was made to Charles Valentine Brayne, Special Officer appointed under section 28 of the said Ordinances, within the period of three months from the date specified in the said notice, such lands would be declared the property of the Crown, and dealt with on account of the Crown (*vide* Notice No. 4,197):

And whereas Kapalle Alutugodawattegedera Dingiri Menika made claim thereto, and Charles Valentine Brayne, Special Officer appointed under section 28 of the said Ordinances, made due inquiry into such claim, and whereas the said claimant and the said Charles Valentine Brayne, Special Officer, with the consent of His Excellency the Governor, came to an agreement in writing dated the 13th day of January, 1912, concerning the said lands, under section 4, sub-section (1), of the said Ordinances, whereby it was agreed that Werakumburegedera Ratnayaka Mudianselage Panchirala should be declared the purchaser of the said lands upon payment to the Settlement Officer, of a sum of Rupees Six only (Rs. 6), as the purchase amount of the said lands, and whereas the said amount has been duly paid by the said claimant, the said Werakumburegedera Ratnayaka Mudianselage Panchirala is hereby, in pursuance of the agreement aforementioned, declared to be the purchaser of the said lands, as more fully described herein below.

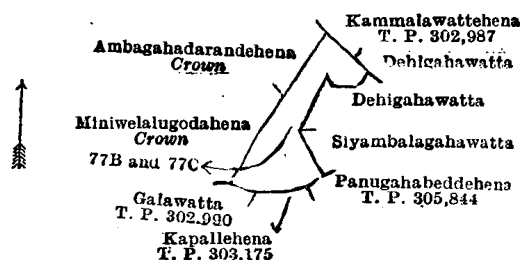
Description of the Lands referred to.

The following lots situated in the village of Etampitiya, in the Dehiwinipalata korale of the Udukinda division, in the Province of Uva, as described in the annexed diagram:—

Preliminary plan 197.

Lot.	Name of Land.	Extent, A. R. P.
77B	Kammalawatta	0 0 38
77C	Gallewatta	0 3 22
		1 0 20

and bounded as follows: on the north by Ambagahadarandehena to be declared the property of the Crown under the Waste Lands Ordinances, Kammalawattehena sold by the Crown (T. P. 302,987); on the east by Dehigahawatta claimed by Palledorawatte Appuhamy and others, Dehigahawatta sold to Puhulpolagedera Appuhamy under the Waste Lands Ordinances, Siyambalagahawatta sold to Botalawe Wiratunga Mudiyansele Punchirala under the Waste Lands Ordinances; on the south by Panugahabeddehena sold by the Crown (T. P. 305,844), Kapallehena sold by the Crown (T. P. 303,175), Galawatta sold by the Crown (T. P. 302,990); on the west by Miniwelalugodahena to be declared the property of the Crown under the Waste Lands Ordinances, Ambagahadarandehena to be declared the property of the Crown under the Waste Lands Ordinances.



Surveyor-General's Office,
Colombo, January 10, 1917.

Scale of 8 Chains to an Inch.

A. H. G. DAWSON,
for Surveyor-General.

May 4, 1917. J. M. DAVIES,
Special Officer.

Uva S. O. No. 2,220.

Order under Section 4, Sub-section (1), of "The Waste Lands Ordinances of 1897, 1899, 1900, and 1903."

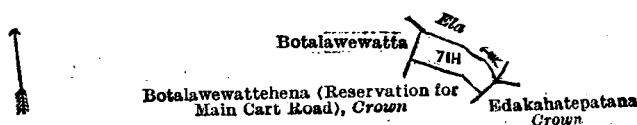
In the matter of the land commonly called or known as Botalawewattehena, situate in the village of Etampitiya, in the Dehiwini palata korale of the Udukinda division, in the Province of Uva, and of "The Waste Lands Ordinances of 1897, 1899, 1900, and 1903."

WHEREAS in pursuance of section 1 of the said Ordinances it was duly declared and notified on the 1st day of September, 1911, that if no claim to the land commonly called or known as Botalawewattehena, situate in the village of Etampitiya, in the Dehiwini palata korale of the Udukinda division, in the Province of Uva, containing in extent 1 rood and 22 perches, and shown as lot 71H in preliminary plan 197 and in the annexed diagram, was made to Charles Valentine Brayne, Special Officer appointed under section 28 of the said Ordinances, within the period of three months from the date specified in the said notice, such land would be declared the property of the Crown, and dealt with on account of the Crown (*vide* Notice No. 4,197):

And whereas Wiratunga Mudiyansele Punchi Banda, Town Arachchi, of Etampitiya made claim thereto, and Charles Valentine Brayne, Special Officer appointed under section 28 of the said Ordinances, made due inquiry into such claim, and whereas the said claimant and the aforesaid Charles Valentine Brayne, Special Officer, with the consent of His Excellency the Governor, came to an agreement in writing dated the 12th day of January, 1912, concerning the said land, under section 4, sub-section (1), of the said Ordinances, whereby it was agreed that the said claimant should be declared the purchaser of the said land upon payment to the Settlement Officer, of a sum of Rupees Three and Cents Seventy-five only (Rs. 3.75), as the purchase amount of the said land, and whereas the said amount has been duly paid by the said claimant, he is hereby, in pursuance of the agreement aforementioned, declared to be the purchaser of the said land, as more fully described herein below.

Description of the Land referred to.

The land commonly called or known as Botalawewattehena, situated in the village of Etampitiya, in the Dehiwini palata korale of the Udukinda division, in the Province of Uva, containing in extent 1 rood and 22 perches, and shown as lot 71H in preliminary plan 197 and in the annexed diagram, and bounded as follows: on the north by an ela; on the east by an ela, Elakahatepatana to be declared the property of the Crown under the Waste Lands Ordinances; on the south by Botalawewattehena (reservation for main cart road) to be declared the property of the Crown under the Waste Lands Ordinances; on the west by Botalawewatta claimed by Botalawe Punchirala and others.



Scale of 8 Chains to an Inch.

Surveyor-General's Office,
Colombo, January 10, 1917.

A. H. G. DAWSON,
for Surveyor-General.

May 4, 1917. J. M. DAVIES,
Special Officer.

Uva S. O. No. 2,221.

Order under Section 4, Sub-section (1), of "The Waste Lands Ordinances of 1897, 1899, 1900, and 1903."

In the matter of the land commonly called or known as Damunugasellehena, situate in the village of Etampitiya, in the Dehiwini palata korale of the Udukinda division, in the Province of Uva, and of "The Waste Lands Ordinances of 1897, 1899, 1900, and 1903."

WHEREAS in pursuance of section 1 of the said Ordinances it was duly declared and notified on the 1st day of September, 1911, that if no claim to the land commonly called or known as Damunugasellehena, situate in the village of Etampitiya, in the Dehiwini palata korale of the Udukinda division, in the Province of Uva, containing in extent 3 roods and 34 perches, and shown as lot 57A in preliminary plan 197 and in the annexed diagram, was made to Charles Valentine Brayne, Special Officer appointed under section 28 of the said Ordinances, within the period of three months from the date specified in the said notice, such land would be declared the property of the Crown, and dealt with on account of the Crown (*vide* Notice No. 4,197):

And whereas Wakkumburegedera Sudu Banda made claim thereto, and Charles Valentine Brayne, Special Officer appointed under section 28 of the said Ordinances, made due inquiry into such claim, and whereas the said claimant and the said Charles Valentine Brayne, Special Officer, with the consent of His Excellency the Governor, came to an agreement in writing dated the 12th day of January, 1912, concerning the said land, under section (4), sub-section (1), of the said Ordinances, whereby it was agreed that the said claimant should be declared the purchaser of the said land upon payment, on or before the 12th day of March, 1912, to the Government Agent at Badulla, of a sum of Rupees Five only (Rs. 5), as the purchase amount of the said land, and whereas the said amount has been duly paid by the said claimant, he is hereby, in pursuance of the agreement aforementioned, declared to be the purchaser of the said land, as more fully described herein below.

Description of the Land referred to.

The land commonly called or known as Damunugasellehena, situated in the village of Etampitiya, in the Dehiwini-palata korale of the Udukinda division, in the Province of Uva, containing in extent 3 roods and 34 perches, and shown as lot 57A in preliminary plan 197, and in the annexed diagram, and bounded as follows: on the north by Watapittiarawepatana and Damunugasellapatana to be declared the property of the Crown under the Waste Lands Ordinances; on the east by a path and an ela; on the south by a path and an ela, Damunugasella (private); on the west by Damunugasella (private), the Madawalakandura.



Surveyor-General's Office,
Colombo, January 10, 1917.

Scale of 8 Chains to an Inch.

A. H. G. DAWSON,
for Surveyor-General.

May 4, 1917. J. M. DAVIES,
Special Officer.

Uva S. O. No. 2,222.

Order under Section 4, Sub-section (1), of "The Waste Lands Ordinances of 1897, 1899, 1900, and 1903."

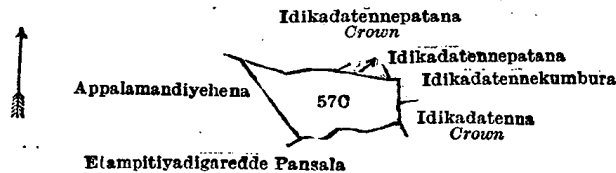
In the matter of the land commonly called or known as Appalamandiyehena, situate in the village of Etampitiya, in the Dehiwini palata korale of the Udukinda division, in the Province of Uva, and of "The Waste Lands Ordinances of 1897, 1899, 1900, and 1903."

WHEREAS in pursuance of section 1 of the said Ordinances it was duly declared and notified on the 1st day of September, 1911, that if no claim to the land commonly called or known as Appalamandiyehena, situate in the village of Etampitiya, in the Dehiwini palata korale of the Udukinda division, in the Province of Uva, containing in extent 1 acre and 39 perches, and shown as lot 57C in preliminary plan 197 and in the annexed diagram, was made to Charles Valentine Brayne, Special Officer appointed under section 28 of the said Ordinances, within the period of three months from the date specified in the said notice, such land would be declared the property of the Crown, and dealt with on account of the Crown (*vide* Notice No. 4,197):

And whereas Menikhiti Mudiyansele Kiri Menika made claim thereto, and Charles Valentine Brayne and I, John Murray Davies, Special Officers appointed under section 28 of the said Ordinances, made due inquiry into such claim, and whereas the said claimant and I, with the consent of His Excellency the Governor, came to an agreement in writing dated the 17th day of October, 1916, concerning the said land, under section 4, sub-section (1), of the said Ordinances, whereby it was agreed that the said claimant should be declared the purchaser of the said land, for a sum of Rupees Ten and Cents Fifty only (Rs. 10.50), paid to the Settlement Officer, the said claimant is hereby, in pursuance of the agreement aforementioned, declared to be the purchaser of the said land, as more fully described herein below.

Description of the Land referred to.

The land commonly called or known as Appalamandiyehena, situated in the village of Etampitiya, in the Dehiwini-palata korale of the Udukinda division, in the Province of Uva, containing in extent 1 acre and 39 perches, and shown as lot 57C in preliminary plan 197 and in the annexed diagram; and bounded as follows: on the north by Idikadatennepatana belonging to the Crown, Idikadatennepatana claimed by Menikhiti Mudiyansele Kiri Menika, Idikadatennekumbura claimed by Menikhiti Mudiyansele Kiri Menika; on the east by Idikadatennekumbura claimed by Menikhiti-mudiyansele Kirimenika, Idikadatenna belonging to the Crown; on the south by Etampitiye Bigaredde Pansala claimed by Udaperuwe Siribaddana Gamarala (trustee); on the west by Appalamandiyehena sold to Digareddegedera Heen Menika under the Waste Lands Ordinances.



Surveyor-General's Office,
Colombo, January 10, 1917.

Scale of 8 Chains to an Inch.

A. H. G. DAWSON,
for Surveyor-General.

J. M. DAVIES,
Special Officer.
May 4, 1917.

Uva S. O. No. 2,223.

Order under Section 4, Sub-section (1), of "The Waste Lands Ordinances of 1897, 1899, 1900, and 1903."

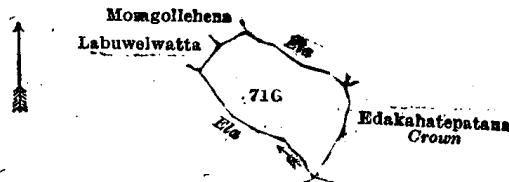
In the matter of the land commonly called or known as Moragollehena, situate in the village of Etampitiya, in the Dehiwini palata korale of the Udukinda division, in the Province of Uva, and of "The Waste Lands Ordinances of 1897, 1899, 1900, and 1903."

WHEREAS in pursuance of section 1 of the said Ordinances it was duly declared and notified on the 1st day of September, 1911, that if no claim to the land commonly called or known as Moragollehena, situate in the village of Etampitiya, in the Dehiwini palata korale of the Udukinda division, in the Province of Uva, containing in extent 1 acre 3 roods and 17 perches, and shown as lot 71G in preliminary plan 197 and in the annexed diagram, was made to Charles Valentine Brayne, Special Officer appointed under section 28 of the said Ordinances, within the period of three months from the date specified in the said notice, such land would be declared the property of the Crown, and dealt with on account of the Crown (*vide* Notice No. 4,197):

And whereas (1) Wiratunga Mudiyansele Punchi Banda and (2) Botalawe Wiratunga Mudiyansele Punchirala made claim thereto, and Charles Valentine Brayne, Special Officer appointed under section 28 of the said Ordinances, made due inquiry into such claim, and whereas the said claimants and the aforesaid Charles Valentine Brayne, Special Officer, with the consent of His Excellency the Governor, came to an agreement in writing dated the 12th day of January, 1912, concerning the said land, under section 4, sub-section (1), of the said Ordinances, whereby it was agreed that the said claimants should be declared the purchasers of the said land upon payment on or before the 12th day of March, 1912, to the Government Agent at Badulla, of a sum of Rupees Thirteen and Cents Twenty-five only (Rs. 13.25), as the purchase amount of the said land, and whereas the said amount has been duly paid by the said claimants, they are hereby, in pursuance of the agreement aforementioned, declared to be the purchasers of the said land, as more fully described herein below.

Description of the Land referred to.

The land commonly called or known as Moragollehena, situated in the village of Etampitiya, in the Dehiwini palata korale of the Udukinda division, in the Province of Uva, containing in extent 1 acre 3 roods and 17 perches, and shown as lot 71G in preliminary plan 197 and in the annexed diagram, and bounded as follows: on the north by Moragollehena sold to Idamegedara Ratnayaka Mudiyansele Appuhamy under the Waste Lands Ordinances, an ela; on the east by an ela, Edakahatepatana to be declared the property of the Crown under the Waste Lands Ordinances; on the south by Edakahatepatana to be declared the property of the Crown under the Waste Lands Ordinances, an ela; on the west by an ela, Labuwelwatta claimed by Botalawe Kiri Banda.



Surveyor-General's Office,
Colombo, January 10, 1917.

Scale of 8 Chains to an Inch.

A. H. G. DAWSON,
for Surveyor-General.

J. M. DAVIES,
Special Officer.
May 4, 1917.

Uva S. O. No. 2,224.

Order under Section 4, Sub-section (1), of "The Waste Lands Ordinances of 1897, 1899, 1900, and 1903."

In the matter of the lands commonly called or known as Polgollearawehena and Appalamandiyehena, situate in the village of Etampitiya, in the Dehiwini palata korale of the Udukinda division, in the Province of Uva, and of "The Waste Lands Ordinances of 1897, 1899, 1900, and 1903."

WHEREAS in pursuance of section 1 of the said Ordinances it was duly declared and notified on the 1st day of September, 1911, that if no claim to the lands commonly called or known as Polgollearawehena and Appalamandiyehena, situate in the village of Etampitiya, in the Dehiwini palata korale of the Udukinda division, in the Province of Uva, containing in extent 1 acre 2 roods and 38 perches, and shown as lots 51H and 57B in preliminary plan 197 and in the annexed diagrams, was made to Charles Valentine Brayne, Special Officer appointed under section 28 of the said Ordinances, within the period of three months from the date specified in the said notice, such lands would be declared the property of the Crown, and dealt with on account of the Crown (*vide* Notice No. 4,197):

And whereas Digareddegedera Heen Menika made claim thereto, and Charles Valentine Brayne, Special Officer appointed under section 28 of the said Ordinances, made due inquiry into such claim, and whereas the said claimant and the aforesaid Charles Valentine Brayne, Special Officer, with the consent of His Excellency the Governor, came to an agreement in writing dated the 16th day of January, 1912, concerning the said lands, under section 4, sub-section (1), of the said Ordinances, whereby it was agreed that the said claimant should be declared the purchaser of the said lands upon payment, on or before the 12th day of March, 1912, to the Government Agent at Badulla of a sum of Rupees Eleven and Cents Twenty-five only (Rs. 11.25), as the purchase amount of the said lands, and whereas the said amount has been duly paid by the said claimant, she is hereby, in pursuance of the agreement aforementioned, declared to be the purchaser of the said lands, as more fully described herein below.

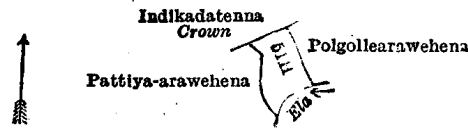
Description of the Lands referred to.

The following lots situated in the village of Etampitiya, in the Dehiwini palata korale of the Udukinda division, in the Province of Uva, as described in the annexed diagrams:—

I.—Preliminary plan 197.

Lot.	Name of Land.	Extent, A. R. P.
51H ..	Polgollearawehena	0 2 8

and bounded as follows: on the north by Indikadatenna belonging to the Crown; on the east by Polgollearawehena sold to Yahalekumbure Kiriwante under the Waste Lands Ordinances; on the south by an ela; on the west by Pattiya-arawehena sold to Ratnayaka Mudiyansele Ukku Menika and another under the Waste Lands Ordinances.



Surveyor-General's Office,
Colombo, January 10, 1917.

Scale of 8 Chains to an Inch.

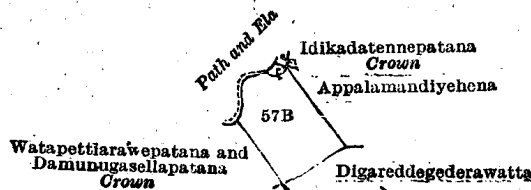
A. H. G. DAWSON,
for Surveyor-General.

II.—Preliminary plan 197.

Lot.	Name of Land.	Extent, A. R. P.
57B ..	Appalamandiyehena	1 0 30

(exclusive of the ela passing through the land.)

and bounded as follows: on the north by an ela and path, Idikadatennepatana belonging to the Crown; on the east by Appalamandiyehena sold to Menikhiti Mudiyansele Kiri Menika under the Waste Lands Ordinances; on the south by Digareddegederawatta claimed by Heen Menika; on the west by Watapettiarawepatana and Damunugasellepatana to be declared the property of the Crown under the Waste Lands Ordinances, path, and an ela.



Surveyor-General's Office,
Colombo, January 10, 1917.

Scale of 8 Chains to an Inch.

A. H. G. DAWSON,
for Surveyor-General.

J. M. DAVIES,
Special Officer.

May 4, 1917.

Uva S. O. No. 2,225.

Order under Section 4, Sub-section (1), of "The Waste Lands Ordinances of 1897, 1899, 1900, and 1903."

In the matter of the lands commonly called or known as Galekkalapatana, Godamadittehena, situate in the village of Etampitiya, in the Dehiwini palata korale of the Udukinda division, in the Province of Uva, and of "The Waste Lands Ordinances of 1897, 1899, 1900, and 1903."

WHEREAS in pursuance of section 1 of the said Ordinances it was duly declared and notified on the 1st day of September, 1911, that if no claim to the lands commonly called or known as Galekkalapatana, Godamadittehena, situate in the village of Etampitiya, in the Dehiwini palata korale of the Udukinda division, in the Province of Uva, containing in extent 4 acres and 3 perches, and shown as lots 27L, 27M, and 76G in preliminary plan 197 and in the annexed diagrams, was made to Charles Valentine Brayne, Special Officer appointed under section 28 of the said Ordinances, within the period of three months from the date specified in the said notice, such lands would be declared the property of the Crown, and dealt with on account of the Crown (*vide* Notice No. 4,197):

And whereas Kapalle Medagedera Wannekurala made claim thereto, and Charles Valentine Brayne, Special Officer appointed under section 28 of the said Ordinances, made due inquiry into such claim, and whereas the said claimant and the aforesaid Charles Valentine Brayne, Special Officer, with the consent of His Excellency the Governor, came to an agreement in writing dated the 17th day of January, 1912, concerning the said lands, under section 4, sub-section (1), of the said Ordinances, whereby it was agreed that (a) (1) Gallekkala Appuhamy and (2) Alutgodawatte Dingiri Menika should be declared the purchasers of the said lots 27L and 27M, and (b) (3) Medagedera Kiriwante should be declared the purchaser of the said lot 76G, upon payment to the Settlement Officer of a sum of Rupees Thirty-six and Cents Fifty only (Rs. 36.50), as the purchase amount of the said lands, and whereas the said amount has been duly paid, the said (1) Gallekkala Appuhamy and (2) Alutgodawatte Dingiri Menika, in pursuance of the agreement aforementioned, declared to be the purchasers of the said lots 27L and 27M and the said (3) Medagedera Kiriwante the purchaser of lot 76G, as more fully described herein below.

Description of the Lands referred to.

The following lots situated in the village of Etampitiya, in the Dehiwini palata korale of the Udukinda division, in the Province of Uva, as described in the annexed diagrams:—

I.—Preliminary plan 197.

Lot.	Name of Land.	Extent, A. R. P.
27L ..	Galekkalapatana	0 0 35

and bounded as follows: on the north by a road, T. P. 57,670; on the east by T. P. 57,670, a water-course; on the south by Galekkalapatana to be declared the property of the Crown under the Waste Lands Ordinances; on the west by Galekkalapatana to be declared the property of the Crown under the Waste Lands Ordinances, a road.



Surveyor-General's Office,
Colombo, January 10, 1917.

Scale of 8 Chains to an Inch.

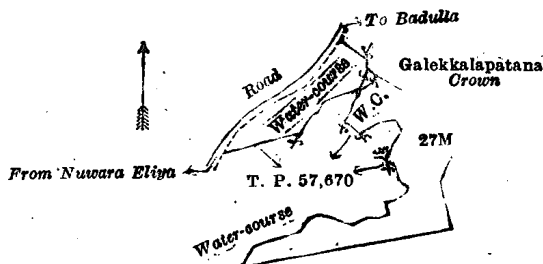
A. H. G. DAWSON,
for Surveyor-General.

II.—Preliminary plan 197.

Lot.	Name of Land.
27M	Galekkalapatana

Extent, A. R. P.
2 3 18

and bounded as follows: on the north by the road from Nuwara Eliya to Badulla, Galekkalapatana to be declared the property of the Crown under the Waste Lands Ordinances, a water-course, Galekkalapatana to be declared the property of the Crown under the Waste Lands Ordinances; on the east and south by Galekkalapatana to be declared the property of the Crown under the Waste Lands Ordinances; on the west by a water-course, T. P. 57,670, a water-course, T. P. 57,670, the road from Nuwara Eliya to Badulla.



Surveyor-General's Office,
Colombo, January 10, 1917.

Scale of 8 Chains to an Inch.

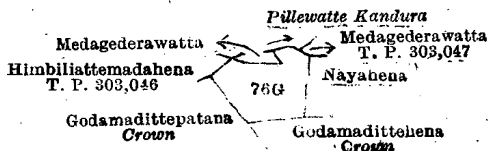
A. H. G. DAWSON,
for Surveyor-General.

III.—Preliminary plan 197.

Lot.	Name of Land.
76G	Godamadittehena

Extent, A. R. P.
0 3 30

and bounded as follows: on the north by Himbiliattamadahena sold by the Crown (T. P. 303,046), Medagederawatta claimed by Kapalle Kiriwante, the Pillawattekandura, Medagederawatta sold by the Crown (T. P. 303,047); on the east by Nayahena sold to Moragollegedera Appuhamy Gamarala under the Waste Lands Ordinances; on the south by Godamadittehena to be declared the property of the Crown under the Waste Lands Ordinances; on the west by Godamadittepatana to be declared the property of the Crown under the Waste Lands Ordinances, Himbiliattamadahena sold by the Crown (T. P. 303,046).



Surveyor-General's Office,
Colombo, January 10, 1917.

Scale of 8 Chains to an Inch.

A. H. G. DAWSON,
for Surveyor-General.

J. M. DAVIES,
Special Officer.

May 4, 1917.

Uva S. O. No. 2,226.

Order under Section 4, Sub-section (1), of "The Waste Lands Ordinances of 1897, 1899, 1900, and 1903."

In the matter of the lands commonly called or known as Kahakotuwehena and Dehigahawatta, situate in the village of Etampitiya, in the Dehiwini palata korale of the Udukinda division, in the Province of Uva, and of "The Waste Lands Ordinances of 1897, 1899, 1900, and 1903."

WHEREAS in pursuance of section 1 of the said Ordinances it was duly declared and notified on the 1st day of September, 1911, that if no claim to the lands commonly called or known as Kahakotuwehena and Dehigahawatta, situate in the village of Etampitiya, in the Dehiwini palata korale of the Udukinda division, in the Province of Uva, containing in extent 1 acre 1 rood and 3 perches, and shown as lots 76N and 77D in preliminary plan 197 and in the annexed diagrams, was made to Charles Valentine Brayne, Special Officer appointed under section 28 of the said Ordinances, within the period of three months from the date specified in the said notice, such lands would be declared the property of the Crown, and dealt with on account of the Crown (*vide* Notice No. 4,197):

And whereas Puhulpolagedera Appuhamy made claim thereto, and Charles Valentine Brayne, Special Officer appointed under section 28 of the said Ordinances, made due inquiry into such claim, and whereas the said claimant and the aforesaid Charles Valentine Brayne, Special Officer, with the consent of His Excellency the Governor, came to an agreement in writing dated the 12th day of January, 1912, concerning the said lands, under section 4, sub-section (1), of the said Ordinances, whereby it was agreed that the said claimant should be declared the purchaser of the said lands upon payment, on or before the 12th day of March, 1912, to the Government Agent at Badulla, of a sum of Rupees Eight and Cents Fifty only (Rs. 8.50), as the purchase amount of the said lands, and whereas the said amount has been duly paid by the said claimant, he is hereby, in pursuance of the agreement aforementioned, declared to be the purchaser of the said lands, as more fully described herein below.

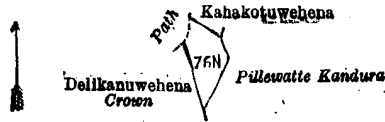
Description of the Lands referred to.

The following lots situated in the village of Etampitiya, in the Dehiwini palata korale of the Udukinda division, in the Province of Uva, as described in the annexed diagrams:—

I.—Preliminary plan 197.

Lot.	Name of Land.	Extent, A. R. P.
76N	Kahakotuwehena	0 1 23

and bounded as follows: on the north by Kahakotuwehena sold to Bogahapitiyagedera Kiri Banda under the Waste Lands Ordinances; on the east by the Pillewatte Kandura; on the south by the Pillewatte Kandura, Delikanuwehena to be declared the property of the Crown under the Waste Lands Ordinances; on the west by Delikanuwehena to be declared the property of the Crown under the Waste Lands Ordinances, a path.



Surveyor-General's Office,
Colombo, January 10, 1917.

Scale of 8 Chains to an Inch.

A. H. G. DAWSON,
for Surveyor-General.

II.—Preliminary plan 197.

Lot.	Name of Land.	Extent, A. R. P.
77D	Dehigahawatta	0 3 20

and bounded as follows: on the north by Kammalawatta sold to Werakumburegedera Ratnayaka Mudiyanseleage Punchirala under the Waste Lands Ordinances, Siyambalagahawatta claimed by Siyambalagahawatte Wannukurala; on the east by Siyambalagahawatta claimed by Siyambalagahawatte Wannukurala; on the south by Siyambalagahawatta sold to Wakkumburegedera Punchirala under the Waste Lands Ordinances, Siyambalagahawatta sold to Botalawe Wiratunga Mudiyanseleage Punchirala under the Waste Lands Ordinances; on the west by Gallewatta sold to Werakumburegedera Ratnayaka Mudiyanseleage Punchirala under the Waste Lands Ordinances.



Surveyor-General's Office,
Colombo, January 10, 1917.

Scale of 8 Chains to an Inch.

A. H. G. DAWSON,
for Surveyor-General.

J. M. DAVIES,
Special Officer.

May 4, 1917.

Uva S. O. No. 2,227.

Order under Section 4, Sub-section (1), of "The Waste Lands Ordinances of 1897, 1899, 1900, and 1903."

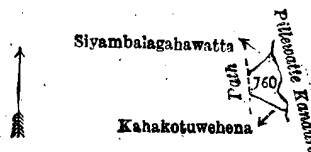
In the matter of the land commonly called or known as Kahakotuwehena, situate in the village of Etampitiya, in the Dehiwini palata korale of the Udukinda division, in the Province of Uva, and of "The Waste Lands Ordinances of 1897, 1899, 1900, and 1903."

WHEREAS in pursuance of section 1 of the said Ordinances it was duly declared and notified on the 1st day of September, 1911, that if no claim to the land commonly called or known as Kahakotuwehena, situate in the village of Etampitiya, in the Dehiwini palata korale of the Udukinda division, in the Province of Uva, containing in extent 22 perches, and shown as lot 76 O in preliminary plan 197 and in the annexed diagram, was made to Charles Valentine Brayne, Special Officer appointed under section 28 of the said Ordinances, within the period of three months from the date specified in the said notice, such land would be declared the property of the Crown, and dealt with on account of the Crown (*vide* Notice No. 4, 1917):

And whereas Bogahapitiyagedera Kiri Banda (minor) made claim thereto, and Charles Valentine Brayne, Special Officer appointed under section 28 of the said Ordinances, made due inquiry into such claim, and whereas Bogahapitiyagedera Dingiri Manika, the duly appointed representative over the said minor claimant, and the said Charles Valentine Brayne, Special Officer, with the consent of His Excellency the Governor, came to an agreement in writing dated the 16th day of January, 1912, concerning the said land, under section 4, sub-section (1), of the said Ordinances, whereby it was agreed that the said minor claimant should be declared the purchaser of the said land upon payment, on or before the 12th day of March, 1912, to the Government Agent at Badulla, of a sum of Rupees Two only (Rs. 2), as the purchase amount of the said land, and whereas the said amount has been duly paid, the said minor claimant, is hereby, in pursuance of the agreement aforementioned, declared to be the purchaser of the said land, as more fully described herein below.

Description of the Land referred to.

The land commonly called or known as Kahakotuwehena, situated in the village of Etampitiya, in the Dehiwini palata korale of the Udukinda division, in the Province of Uva, containing in extent 22 perches, and shown as lot 76 O in preliminary plan 197 and in the annexed diagram, and bounded as follows: on the north by Siyambalagahawatta claimed by Siyambalagahawatte Wannaku Rala; on the east by the Pillewatte Kandura; on the south by Kahakotuwehena sold to Puhulpolagedera Appuhamy under the Waste Lands Ordinances; on the west by a path.



Surveyor-General's Office,
Colombo, January 10, 1917.

Scale of 8 Chains to an Inch.

A. H. G. DAWSON,
for Surveyor-General.

J. M. DAVIES,
Special Officer.

May 4, 1917.