

Ceylon Government Gazette

Published by Authority.

No. 6,890 — FRIDAY, AUGUST 3, 1917.

PART I.—General : Minutes, Proclamations, Appointments, and General Government Notifications.
PART II.—Legal and Judicial.

PART III.—Provincial Administration.
PART IV.—Land Settlement.
PART V.—Mercantile, Marine, Municipal, Local, &c.

Separate paging is given to each Part, in order that it may be filed separately.

Part IV.—Land Settlement.

	PAGE	PAGE
Final Orders	1225	Preliminary Notices 1263

FINAL ORDERS.

Notice of Amendment.

The number of the notice given in the Final Order dated April 11, 1917, appearing in *Government Gazette* No. 6,883, of June 22, 1917, regarding lot 2 in preliminary plan No. 16,196, should be 6,125, and not 5,125, as given therein.

The Kachecheri,
Colombo, July 20, 1917.

J. G. FRASER,
Government Agent.

Mannar S. O. No. 3.

Order under Section 2 of "The Waste Lands Ordinances of 1897, 1899, 1900, and 1903," declaring Lands to be Crown Property.

In the matter of the lands commonly called or known as San Juan Kovilpudditharavai (salt marsh), Maruthondivaikaltharavai (open land), &c., situate in the village of Thotakadu, in the Mannar East division of the Mannar island of the Mannar District, in the Northern Province, and of "The Waste Lands Ordinances of 1897, 1899, 1900, and 1903."

THE notice required by section 1 of "The Waste Lands Ordinances of 1897, 1899, 1900, and 1903" having been duly published in manner prescribed by that section in respect of the above-named land (*vide* Notice No. 5,388), and no claim having been made to the said lands or to any interest therein within the period of three months from the date specified in the said notice, I, John Murray Davies, Special Officer appointed under section 28 of the said Ordinances, under and by virtue of the powers vested in me in that behalf by section 2 of the said Ordinances, do hereby on this 12th day of May, 1917, order and declare that the said lands, as more fully described herein below, situate in the village of Thotakadu, in the Mannar East division of the Mannar island of the Mannar District, in the Northern Province, and shown as lots 11, 30, 21, 22, 23, 25, and 28 in preliminary plan 3,710 and in the annexed diagrams, and containing in extent 75 acres and 2 roods, are the property of the Crown.

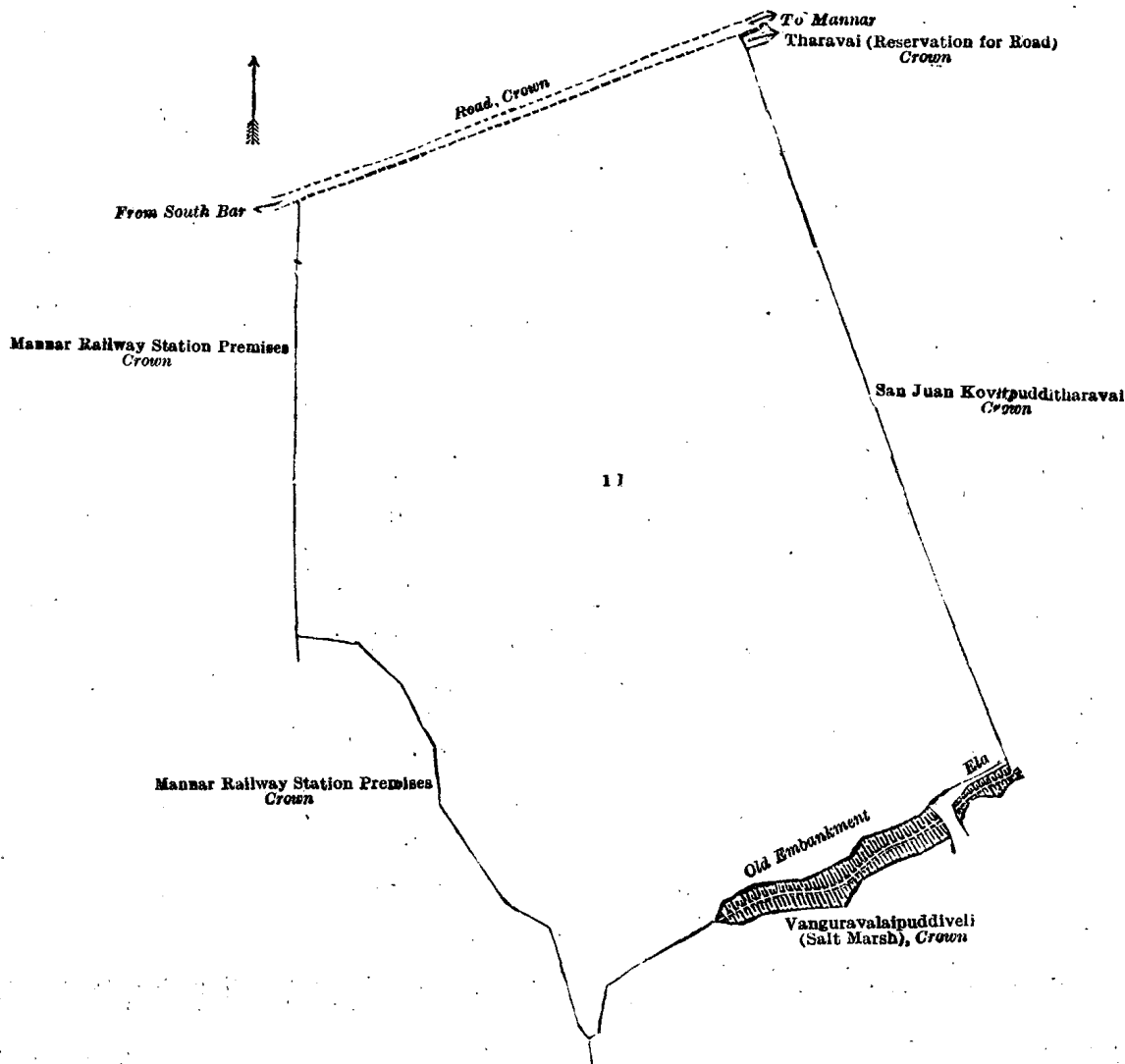
Description of the Lands referred to.

The following lots situate in the village of Thotakadu, in the Mannar East division of the Mannar island of the Mannar District, in the Northern Province, as described in the annexed diagrams :—

I.—Preliminary plan 3,710.

Lot.	Name of Land.	Extent, A. R. P.
11	San Juan Kovilpudditharavai (salt marsh)	19 2 24
1225		

and bounded as follows : on the north by road from South Bar to Mannar claimed by the Crown ; on the east by Tharavai (reservation for road) claimed by the Crown, San Juan Kovilpudditharavai claimed by the Crown ; on the south by an ela, old embankment, Vanguravalaipuddiveli (salt marsh) belonging to the Crown ; on the west by Mannar railway station premises acquired by the Crown.



Surveyor-General's Office,
Colombo, February 12, 1917.

Scale of 4 Chains to an Inch.

A. H. G. DAWSON,
for Surveyor-General.

II.—Preliminary plan 3,710.

Lot.	Name of Land.	Extent, A. R. P.
3C	Maruthondivaikaltharavai (open land)	10 0 14

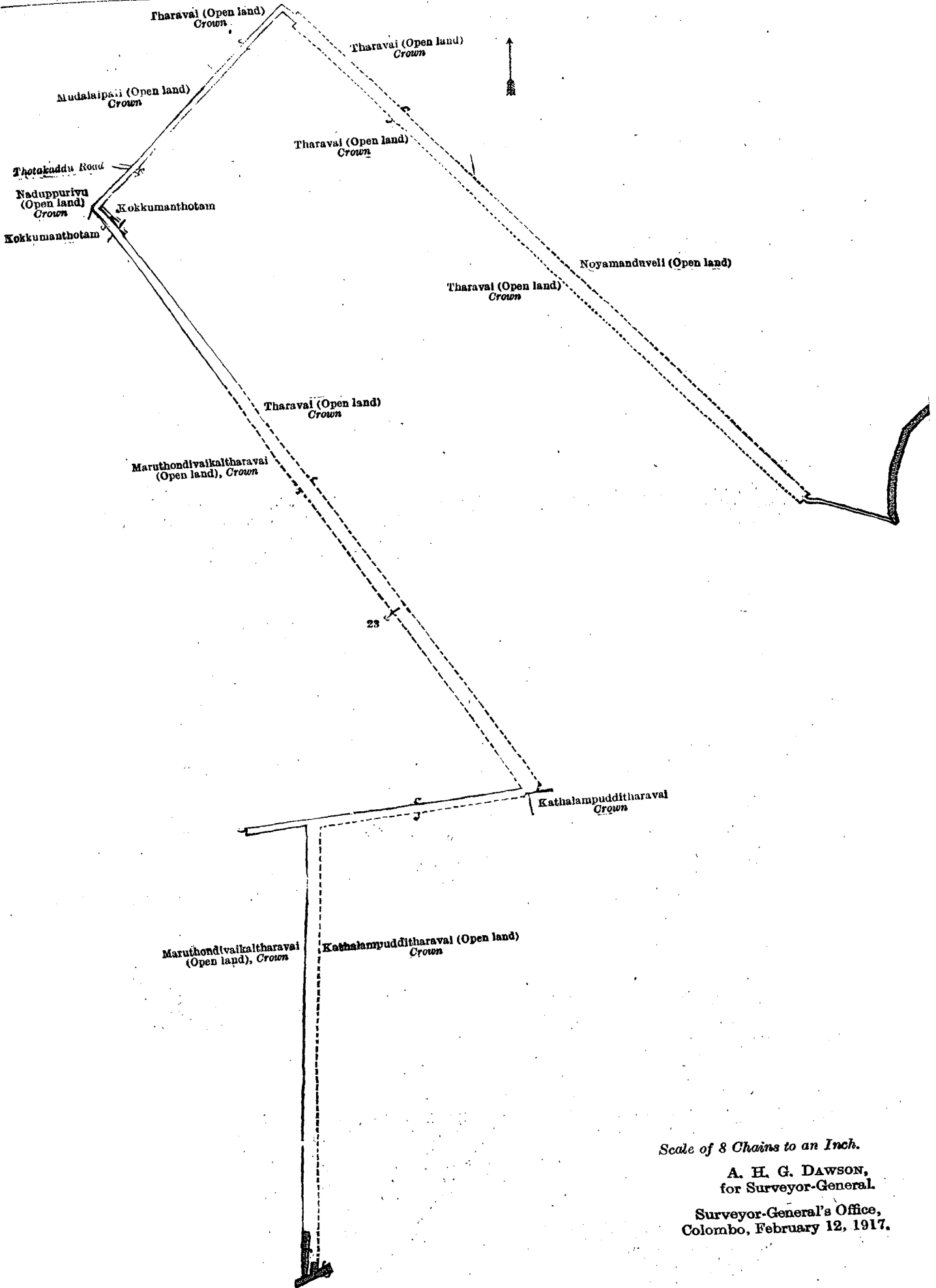
and bounded as follows : on the north by Ammaithotam (old burial ground) private, Maruthondivaikaltharavai (open land) to be declared to be the property of the Crown under the Waste Lands Ordinances, Maruthondivaikal (old Dutch canal) to be declared the property of the Crown under the Waste Lands Ordinances ; on the east by Maruthondivaikal (old Dutch canal) to be declared the property of the Crown under the Waste Lands Ordinances ; on the south by Kathalampudditharavai (open land) to be declared the property of the Crown under the Waste Lands Ordinances ; on the west by Ammaithotam (private), railway trace acquired by the Crown.

[For Diagram, see page 1227.]

III.—Preliminary plan 3,710.

Lot.	Name of Land.	Extent, A. R. P.
21	Mudalaipali (open land)	5 0 27
22	Naddupurivu (do.)	1 0 5
		6 0 32

and bounded as follows : on the north by Virapparangithotam claimed by Cumaravelu Vettivelu, Tharavai (open land) to be declared the property of the Crown under the Waste Lands Ordinances ; on the east by Tharavai (open land) to be declared the property of the Crown under the Waste Lands Ordinances, Maruthondivaikal (old Dutch canal) to be declared the property of the Crown under the Waste Lands Ordinances ; on the south by Kokkumanthotam (private),

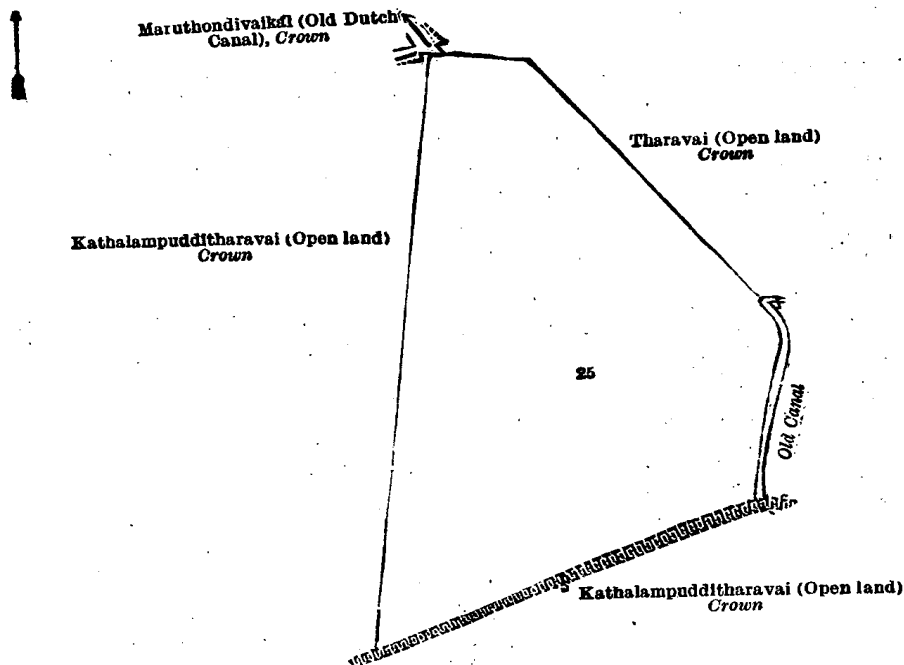


Scale of 8 Chains to an Inch.
 A. H. G. DAWSON,
 for Surveyor-General.
 Surveyor-General's Office,
 Colombo, February 12, 1917.

V.—Preliminary plan 3,710.

Lot.	Name of Land.	Extent, A. R. P.
25	Kathalampudditharavai	25 2 34

and bounded as follows : on the north by Maruthondivaikal (old Dutch canal) to be declared the property of the Crown under the Waste Lands Ordinances, Tharavai (open land) to be declared the property of the Crown under the Waste Lands Ordinances ; on the east by Tharavai (open land) to be declared the property of the Crown under the Waste Lands Ordinances, old canal ; on the south and west by Kathalampudditharavai (open land) to be declared the property of the Crown under the Waste Lands Ordinances.



Surveyor-General's Office,
Colombo, February 12, 1917.

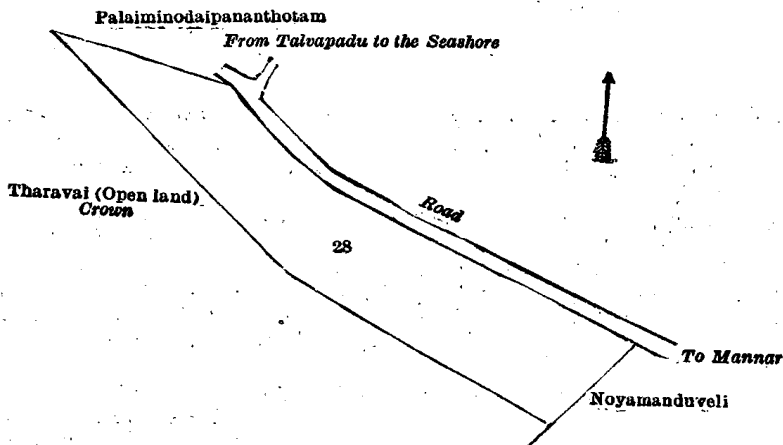
Scale of 8 Chains to an Inch.

A. H. G. DAWSON,
for Surveyor-General.

VI.—Preliminary plan 3,710.

Lot.	Name of Land.	Extent, A. R. P.
28	Cooly Vadikani	2 1 5'

and bounded as follows : on the north by Palaminodaipananthotam claimed by Coomaravelu Vettivelu, the road from Talvapadu to Mannar ; on the east by the road from Talvapadu to Mannar, Noyamanduveli claimed by Mudaliyar S. Muthuthamby and others ; on the south and west by Tharavai (open land) to be declared the property of the Crown under the Waste Lands Ordinances.



Surveyor-General's Office,
Colombo, February 12, 1917.

Scale of 4 Chains to an Inch.

A. H. G. DAWSON,
for Surveyor-General.

May 12, 1917.

J. M. DAVIES,
Special Officer.

Uva S. O. No. 2,228.

Order under Section 4, Sub-section (1), of "The Waste Lands Ordinances of 1897, 1899, 1900, and 1903."

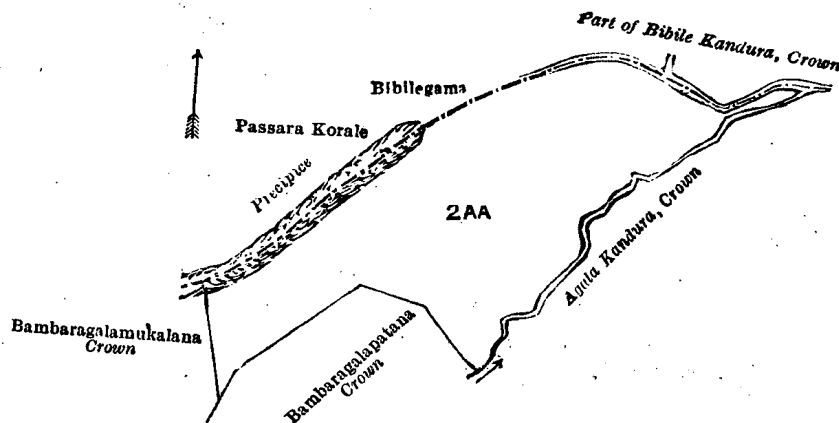
In the matter of the land commonly called or known as Bambaragaladena, situate in the village of Etpattiya, in the Kandukara korale of the Buttala division, in the Province of Uva, and of "The Waste Lands Ordinances of 1897, 1899, 1900, and 1903."

WHEREAS in pursuance of section 1 of the said Ordinances it was duly declared and notified on the 25th day of April, 1913, that if no claim to the land commonly called or known as Bambaragaladena, situate in the village of Etpattiya, in the Kandukara korale of the Buttala division, in the Province of Uva, containing in extent 12 acres 2 roods and 36 perches, and shown as lot 2AA in preliminary plan 259 and in the annexed diagram, was made to John Murray Davies, Special Officer appointed under section 28 of the said Ordinances, within the period of three months from the date specified in the said notice, such land would be declared the property of the Crown, and dealt with on account of the Crown (*vide* Notice No. 4,838):

And whereas Etpattiya Walauwe Panadure Bandaranayake Mudiyanseleage Punchi Banda made claim thereto, and Mungo Tennant Archibald, Special Officer appointed under section 28 of the said Ordinances, made due inquiry into such claim, and whereas the said claimant and Mungo Tennant Archibald, the aforesaid Special Officer, with the consent of His Excellency the Governor, came to an agreement in writing dated the 8th day of August, 1913, concerning the said land, under section 4, sub-section (1), of the said Ordinances, whereby it was agreed that the said claimant should be declared the purchaser of the said land upon payment, on or before the 10th day of November, 1913, to the Government Agent at Badulla, of a sum of Rupees Ninety only (Rs. 90), as the purchase amount of the said land, and whereas the said amount has been duly paid by the said claimant, he is hereby, in pursuance of the agreement aforementioned, declared to be the purchaser of the said land, as more fully described herein below.

Description of the Land referred to.

The land commonly called or known as Bambaragaladena, situated in the village of Etpattiya, in the Kandukara korale of the Buttala division, in the Province of Uva, containing in extent 12 acres 2 roods and 36 perches, and shown as lot 2AA in preliminary plan 259 and in the annexed diagram, and bounded as follows: on the north by the boundary of Passara korale, Bibilegama, the Bibile Kandura to be declared the property of the Crown under the Waste Lands Ordinances (the boundary of Passara korale); on the east by the Agala Kandura to be declared the property of the Crown under the Waste Lands Ordinances; on the south by Bambaragalapatana to be declared the property of the Crown under the Waste Lands Ordinances; on the west by Bambaragalamukalana to be declared the property of the Crown under the Waste Lands Ordinances.



Surveyor-General's Office,
"Colombo, March 9, 1917.

Scale of 8 Chains to an Inch.

A. H. G. DAWSON,
for Surveyor-General.

May 7, 1917.

J. M. DAVIES,
Special Officer.

Uva S. O. No. 2,229.

Order under Section 4, Sub-section (1), of "The Waste Lands Ordinances of 1897, 1899, 1900, and 1903."

In the matter of the lands commonly called or known as Kannakandurehena, &c., situate in the village of Etampitiya, in the Dehiwini palata korale of the Udukinda division, in the Province of Uva, and of "The Waste Lands Ordinances of 1897, 1899, 1900, and 1903."

WHEREAS in pursuance of section 1 of the said Ordinances it was duly declared and notified on the 1st day of September, 1911, that if no claim to the lands commonly called or known as Kannakandurehena, &c., situate in the village of Etampitiya, in the Dehiwini palata korale of the Udukinda division, in the Province of Uva, containing in extent 1 acre 1 rood and 17 perches, and shown as lots 61A, 76C, and 76D in preliminary plan 197 and in the annexed diagrams, was made to Charles Valentine Brayne, Special Officer appointed under section 28 of the said Ordinances, within the period of three months from the date specified in the said notice, such lands would be declared the property of the Crown, and dealt with on account of the Crown (*vide* Notice No. 4,197):

And whereas (1) Moragollegedera Appuhamy Gamarala and (2) Pillewatte Dukganna Mudiyanseleage Vidane made claim thereto, and Charles Valentine Brayne, Special Officer appointed under section 28 of the said Ordinances, made due inquiry into such claim, and whereas the said claimants and the aforesaid Charles Valentine Brayne, Special Officer, with the consent of His Excellency the Governor, came to two agreements in writing dated the 17th and 18th day of January, 1912, concerning the said lands, under section 4, sub-section (1), of the said Ordinances, whereby it was agreed that the said claimants should be declared the purchasers of the said lands upon payment, on or before the 12th day of March, 1912, to the Government Agent at Badulla, of a sum of Rupees Thirteen and Cents Fifty only (Rs. 13·50), as the purchase amount of the said lands, and whereas the said amount has been duly paid by the said claimants, they are hereby, in pursuance of the agreement aforementioned, declared to be the purchasers of the said lands, as more fully described herein below.

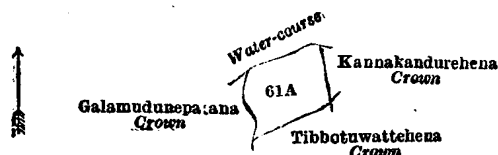
Description of the Lands referred to.

The following lots situated in the village of Etampitiya, in the Dehiwini palata korale of the Udukinda division, in the Province of Uva, as described in the annexed diagrams:—

I.—Preliminary plan 197.

Lot.	Name of Land.	Extent, A. R. P.
61A	Kannakandurehena	0 3 36

and bounded as follows: on the north by a water-course; on the east by Kannakandurehena to be declared the property of the Crown under the Waste Lands Ordinances; on the south by Tibbotuwattehena to be declared the property of the Crown under the Waste Lands Ordinances; on the west by Galamudunepatana to be declared the property of the Crown under the Waste Lands Ordinances.



Surveyor-General's Office,
Colombo, January 10, 1917.

Scale of 8 Chains to an Inch.

A. H. G. DAWSON,
for Surveyor-General.

II.—Preliminary plan 197.

Lot.	Name of Land.	Extent, A. R. P.
76C	Harasbeddehena	0 1 14

(Exclusive of the road passing through the land.)

and bounded as follows: on the north by Arumanehena to be declared the property of the Crown under the Waste Lands Ordinances; on the east by a Gansabhawa road; on the south by a Gansabhawa road, a water-course; on the west by a water-course, Arumanehena to be declared the property of the Crown under the Waste Lands Ordinances.



Surveyor-General's Office,
Colombo, January 10, 1916.


Scale of 8 Chains to an Inch.

A. H. G. DAWSON,
for Surveyor-General.

III.—Preliminary plan 197.

Lot.	Name of Land.	Extent, A. R. P.
76D	Tawalantennewatta	0 0 7

and bounded as follows: on the north and east by a water-course; on the south by a road; on the west by T. P. 57,613.



Surveyor-General's Office,
Colombo, January 10, 1916.

Scale of 8 Chains to an Inch.

A. H. G. DAWSON,
for Surveyor-General.

J. M. DAVIES,
Special Officer.

May 4, 1917.

Uva S. O. No. 2,230.

Order under Section 4, Sub-section (1), of "The Waste Lands Ordinances of 1897, 1899, 1900, and 1903."


In the matter of the land commonly called or known as Polgollearawehena, situate in the village of Etampitiya, in the Dehiwini palata korale of the Udukinda division, in the Province of Uva, and of "The Waste Lands Ordinances of 1897, 1899, 1900, and 1903."

WHEREAS in pursuance of section 1 of the said Ordinances it was duly declared and notified on the 1st day of September, 1911, that if no claim to the land commonly called or known as Polgollearawehena, situate in the village of Etampitiya, in the Dehiwini palata korale of the Udukinda division, in the Province of Uva, containing in extent 1 rood and 18 perches, and shown as lot 51G in preliminary plan 197, and in the annexed diagrams, was made to Charles Valentine Brayne, Special Officer appointed under section 28 of the said Ordinances, within the period of three months from the date specified in the said notice, such land would be declared the property of the Crown, and dealt with on account of the Crown (*vide* Notice No. 4, 1917):

And whereas Yahalekumbure Kiriwante made claim thereto, and Charles Valentine Brayne, Special Officer appointed under section 28 of the said Ordinances, made due inquiry into such claim, and whereas the said claimant and the said Charles Valentine Brayne, Special Officer, with the consent of His Excellency the Governor, came to an agreement in writing dated the 16th day of January, 1912, concerning the said land, under section 4, sub-section (1), of the said Ordinances, whereby it was agreed that the said claimant should be declared the purchaser of the said land upon payment to the Settlement Officer, of a sum of Rupees Two only (Rs. 2), as the purchase amount of the said land, and whereas the said amount has been paid by the said claimant, he is hereby, in pursuance of the agreement aforementioned, declared to be the purchaser of the said land, as more fully described herein below.

Description of the Land referred to.

The land commonly called or known as Polgollearawehena, situated in the village of Etampitiya, on the Dehiwini-palata korale of the Udukinda division, in the Province of Uva, containing in extent 1 rood and 18 perches, and shown as lot 51G in preliminary plan 197 and in the annexed diagram, and bounded as follows: on the north by Idikadatenna belonging to the Crown; on the east by Polgollearawehena sold to Yahalekumbure Punchirala under the Waste Lands Ordinances; on the south by an ela; on the west by Polgollearawehena sold to Digareddegedara Heen Menika under the Waste Lands Ordinances.



Surveyor-General's Office,
Colombo, January 10, 1917.

Scale of 8 Chains to an Inch.

A. H. G. DAWSON,
for Surveyor-General.

J. M. DAVIES,
Special Officer.

May 4, 1917.

Uva S. O. No. 2,231.

Order under Section 4, Sub-section (1), of "The Waste Lands Ordinances of 1897, 1899, 1900, and 1903."

In the matter of the lands commonly called or known as Moragollehena, Kapallehena, and Delikanuwehena, situate in the village of Etampitiya, in the Dehiwini palata korale of the Udukinda division, in the Province of Uva, and of "The Waste Lands Ordinances of 1897, 1899, 1900, and 1903."

WHEREAS in pursuance of section 1 of the said Ordinances it was duly declared and notified on the 1st day of September, 1911, that if no claim to the lands commonly called or known as Moragollehena, Kapallehena, and Delikanuwehena, situate in the village of Etampitiya, in the Dehiwini palata korale of the Udukinda division, in the Province of Uva, containing in extent 1 acre 1 rood and 26 perches, and shown as lots 71E and 76K in preliminary plan 197 and in the annexed diagrams, was made to Charles Valentine Brayne, Special Officer appointed under section 28 of the said Ordinances, within the period of three months from the date specified in the said notice, such lands would be declared the property of the Crown, and dealt with on account of the Crown (*vide* Notice No. 4,197):

And whereas Kirioruwegedera Ganeti made claim thereto, and Charles Valentine Brayne, Special Officer appointed under section 28 of the said Ordinances, made due inquiry into such claim, and whereas the said claimant and the aforesaid Charles Valentine Brayne, Special Officer, with the consent of His Excellency the Governor, came to an agreement in writing dated the 16th day of January, 1912, concerning the said lands, under section 4, sub-section (1), of the said Ordinances, whereby it was agreed that the said claimant should be declared the purchaser of the said lands upon payment, on or before the 12th day of March, 1912, to the Government Agent at Badulla, of a sum of Rupees Nine and Cents Fifty only (Rs. 9.50), as the purchase amount of the said lands, and whereas the said amount has been duly paid by the said claimant, he is hereby, in pursuance of the agreement aforementioned, declared to be the purchaser of the said lands, as more fully described herein below.


Description of the Lands referred to.

The following lots situated in the village of Etampitiya, in the Dehiwini palata korale of the Udukinda division, in the Province of Uva, as described in the annexed diagrams:—

I.—Preliminary plan 197.

Lot.	Name of Land.	Extent, A. R. P.
71E	Moragollehena	0 3 30

and bounded as follows: on the north and east by the Moragollekandura; on the south by Moragollehena sold to Kirioruwegedera Appuhamy under the Waste Lands Ordinances; on the west by an ela, Huriyagasellewatta sold by the Crown (T. P. 319,226).



Surveyor-General's Office,
Colombo, January 10, 1917.

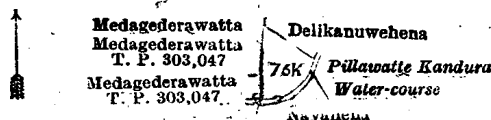
Scale of 8 Chains to an Inch.

A. H. G. DAWSON,
for Surveyor-General.

II.—Preliminary plan 197.

Lot.	Name of Land.	Extent, A. R. P.
76K	Kapallehena and Delikanuwehena (Exclusive of the Pillawattekandura passing through the land.)	0 1 36

and bounded as follows: on the north by Delikanuwehena sold to Wakkumburegedera Punchirala under the Waste Lands Ordinances; on the east by the Pilawattekandura, a water-course; on the south by Nayahena sold to Moragollegedera Appuhamy Gamarala under the Waste Lands Ordinances; on the west by Medagederawatta sold by the Crown (T. P. 303,047), Medagederawatta claimed by Kapalle Kiriwante.



Surveyor-General's Office,
Colombo, January 10, 1917.

Scale of 8 Chains to an Inch.

A. H. G. DAWSON,
for Surveyor-General.

J. M. DAVIES,
Special Officer.

May 4, 1917.

Uva S. O. No. 2,232.

Order under Section 4, Sub-section (1), of "The Waste Lands Ordinances of 1897, 1899, 1900, and 1903."

In the matter of the lands commonly called or known as Delikanuwehena and Siyambalagahawatta, situate in the village of Etampitiya, in the Dehiwini palata korale of the Udukinda division, in the Province of Uva, and of "The Waste Lands Ordinances of 1897, 1899, 1900, and 1903."

WHEREAS in pursuance of section 1 of the said Ordinances it was duly declared and notified on the 1st day of September, 1911, that if no claim to the lands commonly called or known as Delikanuwehena and Siyambalagahawatta, situate in the village of Etampitiya, in the Dehiwini palata korale of the Udukinda division, in the Province of Uva, containing in extent 1 acre and 31 perches, and shown as lots 76L and 77F in preliminary plan 197 and in the annexed diagrams, was made to Charles Valentine Brayne, Special Officer appointed under section 28 of the said Ordinances, within the period of three months from the date specified in the said notice, such lands would be declared the property of the Crown, and dealt with on account of the Crown (*vide* Notice No. 4,197):

And whereas Wakkumburegedera Punchirala made claim thereto, and Charles Valentine Brayne, Special Officer appointed under section 28 of the said Ordinances, made due inquiry into such claim, and whereas the said claimant and the aforesaid Charles Valentine Brayne, Special Officer, with the consent of His Excellency the Governor, came to an agreement in writing dated the 12th day of January, 1912, concerning the said lands, under section 4, sub-section (1); of the said Ordinances, whereby it was agreed that the said claimant should be declared the purchaser of the said lands upon payment, on or before the 12th day of March, 1912, to the Government Agent at Badulla, of a sum of Rupees Five only (Rs. 5), as the purchase amount of the said lands, and whereas the said amount has been duly paid by the said claimant, he is hereby, in pursuance of the agreement aforementioned, declared to be the purchaser of the said lands, as more fully described herein below.

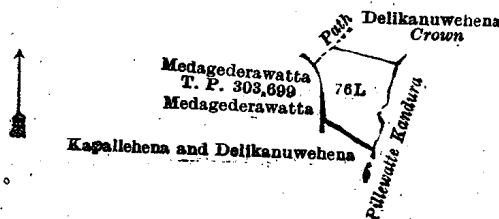
Description of the Lands referred to.

The following lots situated in the village of Etampitiya, in the Dehiwini palata korale of the Udukinda division, in the Province of Uva, as described in the annexed diagrams:—

I.—Preliminary plan 197.

Lot.	Name of Land.	Extent, A. R. P.
76L	Delikanuwehena	0 3 20

and bounded as follows: on the north by Delikanuwehena to be declared the property of the Crown under the Waste Lands Ordinances; on the east by Pillewattetekandura; on the south by Kapallehena and Delikanuwehena sold to Kiri-oruwagedera Ganeti under the Waste Lands Ordinances; on the west by Medagederawatta claimed by Kapalle Kiriwante, Medagederawatta sold by the Crown (T. P. 303,699), a path.



Surveyor-General's Office,
Colombo, January 10, 1917.

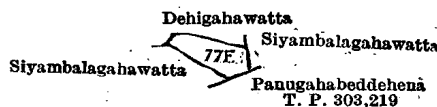
Scale of 8 Chains to an Inch.

A. H. G. DAWSON,
for Surveyor-General.

II.—Preliminary plan 197.

Lot.	Name of Land.	Extent, A. R. P.
77F	Siyambalagahawatta	0 1 11

and bounded as follows: on the north by Dehigahawatta sold to Puhulpolagedera Appuhamy under the Waste Lands Ordinances; on the east by Siyambalagahawatta claimed by Siyambalagahawatta Wannakuralla; on the south by Panugahabeddehena sold by the Crown (T. P. 303,219), Siyambalagahawatta sold to Botalawe Wiratunga Mudiyansele Punchirala under the Waste Lands Ordinances; on the west by Siyambalagahawatta sold to Botalawe Wiratunga Mudiyansele Punchirala under the Waste Lands Ordinances.



Surveyor-General's Office,
Colombo, January 10, 1917.

Scale of 8 Chains to an Inch.

A. H. G. DAWSON,
for Surveyor-General.

J. M. DAVIES,
Special Officer.

May 4, 1917.

Uva S. O. No. 2,233.

Order under Section 4, Sub-section (1), of "The Waste Lands Ordinances of 1897, 1899, 1900, and 1903."

In the matter of the lands commonly called or known as Pitahawattehena, &c., situate in the village of Etampitiya, in the Dehiwini palata korale of the Udukinda division, in the Province of Uva, and of "The Waste Lands Ordinances of 1897, 1899, 1900, and 1903."

WHEREAS in pursuance of section 1 of the said Ordinances it was duly declared and notified on the 1st day of September, 1911, that if no claim to the lands commonly called or known as Pitahawattehena, &c., situate in the village of Etampitiya, in the Dehiwini palata korale of the Udukinda division, in the Province of Uva, containing in extent 2 acres 2 roods and 5 perches, and shown as lots 66A, 66C, and 66D in preliminary plan 197 and in the annexed diagrams, was made to Charles Valentine Brayne, Special Officer appointed under section 28 of the said Ordinances, within the period of three months from the date specified in the said notice, such land, would be declared the property of the Crown, and dealt with on account of the Crown (*vide* Notice No. 4,197):

And whereas Wakkumburegedera Punchirala made claim thereto, and Charles Valentine Brayne, Special Officer appointed under section 28 of the said Ordinances, made due inquiry into such claim, and whereas the said claimant and the aforesaid Charles Valentine Brayne, Special Officer, with the consent of His Excellency the Governor, came to an agreement in writing dated the 19th day of January, 1912, concerning the said lands, under section 4, sub-section (1), of the said Ordinances, whereby it was agreed that the said claimant should be declared the purchaser of the said lands upon payment, on or before the 12th day of March, 1912, to the Government Agent at Badulla, of a sum of Rupees Eighteen and Cents Sixty-five only (Rs. 18·75), as the purchase amount of the said lands, and whereas the said amount has been duly paid by the said claimant, he is hereby, in pursuance of the agreement aforementioned, declared to be the purchaser of the said lands, as more fully described herein below.

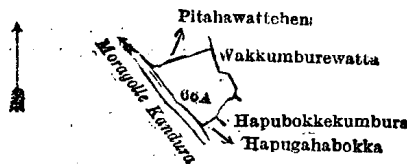
Description of the Lands referred to.

The following lots situated in the village of Etampitiya, in the Dehiwini palata korale of the Udukinda division, in the Province of Uva, as described in the annexed diagrams:—

I.—Preliminary plan 197.

Lot.	Name of Land.	Extent, A. R. P.
66A	Pitahawattchena ...	0 2 20

and bounded as follows: on the north by Pitahawattchena sold to Wakkumburegedera Sudu Banda and others under the Waste Lands Ordinances; on the east by Wakkumburewatta claimed by Wakkumburegedera Punchirala; on the south by Hapubokkekumbura claimed by Yakupitiyage Appu Sinno, Hapugahabokka claimed by Kirioruwe Appuhamy and others, Moragollekandura; on the west by Moragollekandura.



Surveyor-General's Office,
Colombo, January 10, 1917.

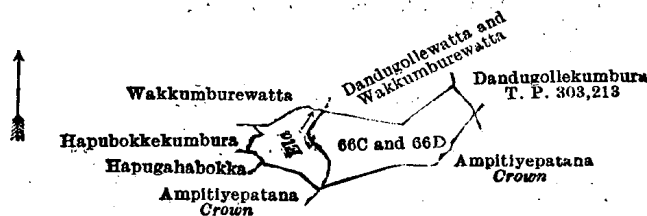
Scale of 8 Chains to an Inch.

A. H. G. DAWSON,
for Surveyor-General.

II.—Preliminary plan 197.

Lot.	Name of Land.	Extent, A. R. P.
66C	Kahatadandehena	1 3 2
66D	Do.	0 0 23
		1 3 25

and bounded as follows: on the north by Wakkumburewatta claimed by Wakkumburegedera Punchirala, Dandugollewatta and Wakkumburewatta claimed by Wakkumbure Punchirala and others; on the east by Dandugollekumbura granted at half-improved value (T. P. 303,213), Ampitiyepatana declared to be the property of the Crown under the Waste Lands Ordinances; on the south by Ampitiyepatana declared to be the property of the Crown under the Waste Lands Ordinances, an ela, Ampitiyepatana declared to be the property of the Crown under the Waste Lands Ordinances; on the west by Hapugahabokka claimed by Kirioruwe Appuhamy and others, Hapubokkekumbura claimed by Yakupitiyage Appu Sinno.



Surveyor-General's Office,
Colombo, January 10, 1917.

Scale of 8 Chains to an Inch.

A. H. G. DAWSON,
for Surveyor-General.

J. M. DAVIES,
Special Officer.

May 4, 1917.

Uva S. O. No. 2,234.

Order under Section 4, Sub-section (1), of "The Waste Lands Ordinances of 1897, 1899, 1900, and 1903."

In the matter of the lands commonly called or known as Nayahena and Kapugollebeddehena, situate in the village of Etampitiya, in the Dehiwini palata korale of the Udukinda division, in the Province of Uva, and of "The Waste Lands Ordinances of 1897, 1899, 1900, and 1903."

WHEREAS in pursuance of section 1 of the said Ordinances it was duly declared and notified on the 1st day of September, 1911, that if no claim to the lands commonly called or known as Nayahena and Kapugollebeddehena, situate in the village of Etampitiya, in the Dehiwini palata korale of the Udukinda division, in the Province of Uva, containing in extent 4 acres 2 roods and 4 perches, and shown as lots 76H and 89A in preliminary plan 197 and in the annexed diagrams, was made to Charles Valentine Brayne, Special Officer appointed under section 28 of the said Ordinances, within the period of three months from the date specified in the said notice, such lands would be declared the property of the Crown, and dealt with on account of the Crown (*vide* Notice No. 4,197):

And whereas Moragollegedera Appuhamy Gamarala made claim thereto, and Charles Valentine Brayne, Special Officer appointed under section 28 of the said Ordinances, made due inquiry into such claim, and whereas the said claimant and the said Charles Valentine Brayne, Special Officer, with the consent of His Excellency the Governor, came to an agreement in writing dated the 17th day of January, 1912, concerning the said lands, under section 4, sub-section (1), of the said Ordinances, whereby it was agreed that the said claimant should be declared the purchaser of the said lands upon payment, on or before the 12th day of March, 1912, to the Government Agent at Badulla, of a sum of Rupees Twenty-six only (Rs. 26), as the purchase amount of the said lands, and whereas the said amount has been duly paid by the said claimant, he is hereby, in pursuance of the agreement aforementioned, declared to be the purchaser of the said lands, as more fully described herein below.

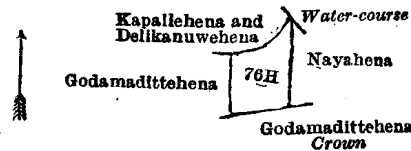
Description of the Lands referred to.

The following lots situated in the village of Etampitiya, in the Dehiwini palata korale of the Udukinda division, in the Province of Uva, as described in the annexed diagrams:—

I.—Preliminary plan 197.

Lot.	Name of Land.	Extent, A. R. P.
76H	Nayahena	0 2 25

and bounded as follows: on the north by Kapallehena and Welikanuwehena sold to Kirioruwegedera Ganeti under the Waste Lands Ordinances; on the east by a water-course, Nayahena sold to Tawalantenne Banda under the Waste Lands Ordinances; on the south by Godamadittehena to be declared the property of the Crown under the Waste Lands Ordinances; on the west by Godamadittehena sold to Medagedera Kiriwante under the Waste Lands Ordinances.



Surveyor-General's Office,
Colombo, January 10, 1917.

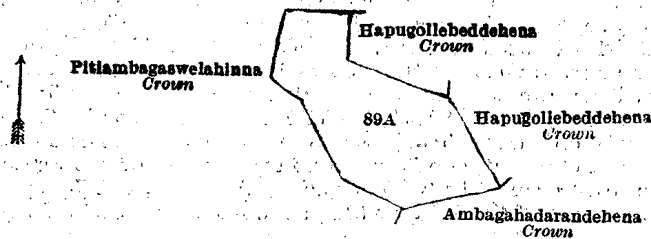
Scale of 8 Chains to an Inch.

A. H. G. DAWSON,
for Surveyor-General.

II.—Preliminary plan 197.

Lot.	Name of Land.	Extent, A. R. P.
89A	Hapugollebeddehena	3 3 19

and bounded as follows: on the north by Pitiambagaswelahinna to be declared the property of the Crown under the Waste Lands Ordinances; on the east by Hapugollebeddehena to be declared the property of the Crown under the Waste Lands Ordinances; on the south by Ambagahadarandehena to be declared the property of the Crown under the Waste Lands Ordinances; on the west by Pitiambagaswelahinna to be declared the property of the Crown under the Waste Lands Ordinances.



Surveyor-General's Office,
Colombo, January 10, 1917.

Scale of 8 Chains to an Inch.

A. H. G. DAWSON,
for Surveyor-General.

J. M. DAVIES,
Special Officer.
May 4, 1917.

Uva S. O. No. 2,235.

Order under Section 4, Sub-section (1), of "The Waste Lands Ordinances of 1897, 1899, 1900, and 1903."

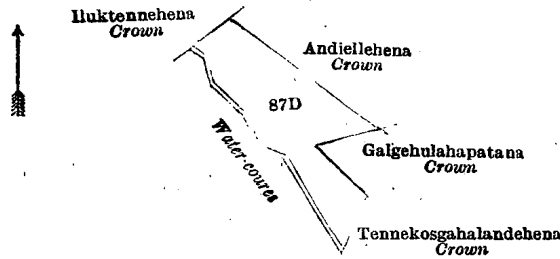
In the matter of the land commonly called or known as Wellihelligahalangahena, situate in the village of Etampitiya, in the Dehiwini palata korale of the Udukinda division, in the Province of Uva, and of "The Waste Lands Ordinances of 1897, 1899, 1900, and 1903."

WHEREAS in pursuance of section 1 of the said Ordinances it was duly declared and notified on the 1st day of September, 1911, that if no claim to the land commonly called or known as Wellihelligahalangahena, situate in the village of Etampitiya, in the Dehiwini palata korale of the Udukinda division, in the Province of Uva, containing in extent 2 acres 1 rood and 20 perches, and shown as lot 87D in preliminary plan 197 and in the annexed diagram, was made to Charles Valentine Brayne, Special Officer appointed under section 28 of the said Ordinances, within the period of three months from the date specified in the said notice, such land would be declared the property of the Crown, and dealt with on account of the Crown (*vide* Notice No. 4,197):

And whereas Alutgedera Mutu Menika made claim thereto, and Charles Valentine Brayne, Special Officer appointed under section 28 of the said Ordinances, made due inquiry into such claim, and whereas the said claimant and the aforesaid Charles Valentine Brayne, Special Officer, with the consent of His Excellency the Governor, came to an agreement in writing dated the 17th day of January, 1912, concerning the said land, under section 4, sub-section (1), of the said Ordinances, whereby it was agreed that the said claimant should be declared the purchaser of the said land upon payment, on or before the 12th day of March, 1912, to the Government Agent at Badulla, of a sum of Rupees Fifteen only (Rs. 15), as the purchase amount of the said land, and whereas the said amount has been duly paid by the said claimant, she is hereby, in pursuance of the agreement aforementioned, declared to be the purchaser of the said land, as more fully described herein below.

Description of the Land referred to.

The land commonly called or known as Wellihelligahalangahena, situated in the village of Etampitiya, in the Dehiwini palata korale of the Udukinda division, in the Province of Uva, containing in extent 2 acres 1 rood and 20 perches, and shown as lot 87D in preliminary plan 197 and in the annexed diagram, and bounded as follows: on the north by Iluktennehena to be declared the property of the Crown under the Waste Lands Ordinances, Andiellehena to be declared the property of the Crown under the Waste Lands Ordinances, Galgehulapapatana to be declared the property of the Crown under the Waste Lands Ordinances, Tennekosgahalandehena to be declared the property of the Crown under the Waste Lands Ordinances; on the south by a water-course; on the west by a water-course, Iluktennehena to be declared the property of the Crown under the Waste Lands Ordinances.



Surveyor-General's Office,
Colombo, January 10, 1917.

Scale of 8 Chains to an Inch.

A. H. G. DAWSON,
for Surveyor-General.

May 4, 1917.

J. M. DAVIES,
Special Officer.

Uva S. O. No. 2,236.

Order under Section 4, Sub-section (1), of "The Waste Lands Ordinances of 1897, 1899, 1900, and 1903."

In the matter of the lands commonly called or known as Ketabillagaswattehena and Pattiya-arawehena, situate in the village of Etampitiya, in the Dehiwini palata korale of the Udukinda division, in the Province of Uva, and of "The Waste Lands Ordinances of 1897, 1899, 1900, and 1903."

WHEREAS in pursuance of section 1 of the said Ordinances it was duly declared and notified on the 1st day of September, 1911, that if no claim to the lands commonly called or known as Ketabillagaswattehena and Pattiya-arawehena, situate in the village of Etampitiya, in the Dehiwini palata korale of the Udukinda division, in the Province of Uva, containing in extent 2 acres and 12 perches, and shown as lots 51E and 51 I in preliminary plan 197 and in the annexed diagrams, was made to Charles Valentine Brayne, Special Officer appointed under section 28 of the said Ordinances, within the period of three months from the date specified in the said notice, such lands would be declared the property of the Crown, and dealt with on account of the Crown (*vide* Notice No. 4,197):

And whereas Ratnayaka Mudiyansele Utku Menika made claim thereto, and Charles Valentine Brayne, Special Officer appointed under section 28 of the said Ordinances, made due inquiry into such claim, and whereas the said claimant and the said Charles Valentine Brayne, Special Officer, with the consent of His Excellency the Governor, came to an agreement in writing dated the 13th day of January, 1912, concerning the said lands, under section 4, sub-section (1), of the said Ordinances, whereby it was agreed that (a) the said claimant should be declared the purchaser of the said lot 51E and (b) the said claimant along with her aunt Ratnayaka Mudiyansele Utku Menika should be declared the purchasers of the said lot 51 I upon payment, on or before the 12th day of March, 1912, to the Government Agent at Badulla, of a sum of Rupees Fifteen and Cents Fifty only (Rs. 15.50), as the purchase amount of the said lands, and whereas the said amount has been duly paid by the said claimant, she is hereby, in pursuance of the agreement aforementioned, declared to be the purchaser (a) of the said lot 51E, as more fully described herein below, and (b) along with her said aunt Ratnayaka Mudiyansele Utku Menika the purchaser of the said lot 51 I, as more fully described herein below.

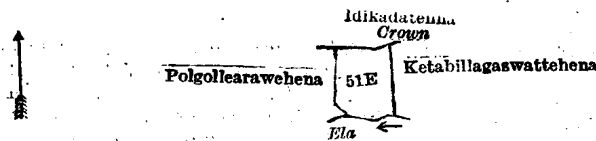
Description of the Lands referred to.

The following lots situated in the village of Etampitiya, in the Dehiwini palata korale of the Udukinda division, in the Province of Uva, as described in the annexed diagrams:—

I.—Preliminary plan 197.

Lot.	Name of Land.	Extent, A. R. P.
51E	Ketabillagaswattehena	0 2 5

and bounded as follows: on the north by Idikadatenna belonging to the Crown; on the east by Ketabillagaswattehena sold to Idamegedera Ratnayaka Mudiyansele Heen Menika under the Waste Lands Ordinances; on the south by an *ela*; on the west by Polgollearawehena sold to Yahalekunibure Punchirala under the Waste Lands Ordinances.



Surveyor-General's Office,
Colombo, January 10, 1917.

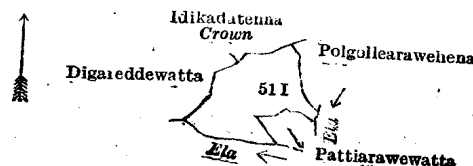
Scale of 8 Chains to an Inch.

A. H. G. DAWSON,
for Surveyor-General.

II.—Preliminary plan 197.

Lot.	Name of Land.	Extent, A. R. P.
51 I	Pattiya-arawehena	1 1 17

and bounded as follows: on the north by Idikadatenna belonging to the Crown; on the east by Polgollearawehena sold to Digareddegedera Heen Menika under the Waste Lands Ordinances, an *ela*; on the south by Pattiarawewatta claimed by Udagama Kalu Banda and others, an *ela*; on the west by Digareddeewatta claimed by Panakanni Appuhamy.



Surveyor-General's Office,
Colombo, January 10, 1917.

Scale of 8 Chains to an Inch.

A. H. G. DAWSON,
for Surveyor-General.

May 4, 1917.

J. M. DAVIES,
Special Officer.

Uva S. O. No. 2,237.

Order under Section 4, Sub-section (1), of "The Waste Lands Ordinances of 1897, 1899, 1900, and 1903."

In the matter of the lands commonly called or known as Tibbotuwatthehena and Keenadandawalahena, situate in the village of Etampitiya, in the Dehiwini palata korale of the Udukinda division, in the Province of Uva, and of "The Waste Lands Ordinances of 1897, 1899, 1900, and 1903."

WHEREAS in pursuance of section 1 of the said Ordinances it was duly declared and notified on the 1st day of September, 1911, that if no claim to the lands commonly called or known as Tibbotuwatthehena and Keenadandawalahena, situate in the village of Etampitiya, in the Dehiwini palata korale of the Udukinda division, in the Province of Uva, containing in extent 1 acre 3 roods and 5 perches, and shown as lots 61D and 87K in preliminary plan 197 and in the annexed diagrams, was made to Charles Valentine Brayne, Special Officer appointed under section 28 of the said Ordinances, within the period of three months from the date specified in the said notice, such lands would be declared the property of the Crown, and dealt with on account of the Crown (*vide* Notice No. 4,197):

And whereas Dambagahakumburegedera Appu made claim thereto, and Charles Valentine Brayne, Special Officer appointed under section 28 of the said Ordinances, made due inquiry into such claim, and whereas the said claimant and the aforesaid Charles Valentine Brayne, Special Officer, with the consent of His Excellency the Governor, came to an agreement in writing dated the 17th day of January, 1912, concerning the said lands, under section 4, sub-section (1), of the said Ordinances, whereby it was agreed that the said claimant should be declared the purchaser of the said lands upon payment, on or before the 12th day of March, 1912, to the Government Agent at Badulla, of a sum of Rupees Ten only (Rs. 10), as the purchase amount of the said lands, and whereas the said amount has been duly paid by the said claimant, he is hereby, in pursuance of the agreement aforementioned, declared to be the purchaser of the said lands, as more fully described herein below.

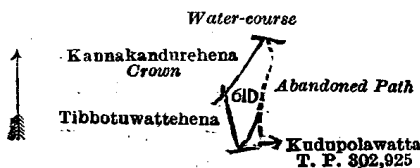
Description of the Lands referred to.

The following lots situated in the village of Etampitiya, in the Dehiwini palata korale of the Udukinda division, in the Province of Uva, as described in the annexed diagrams:—

I.—Preliminary plan 197.

Lot.	Name of Land.	Extent, A. R. P.
61D	Tibbotuwatthehena	0 1 16

and bounded as follows: on the north by a water-course; on the east by an abandoned path, Kudupolawatta granted at half-improved value (T. P. 302,925); on the south by Tibbotuwatthehena sold to Palledurawatte Kiriwante under the Waste Lands Ordinances; on the west by Tibbotuwatthehena sold to Palledurawatte Kiriwante under the Waste Lands Ordinances, Kannakandurehena to be declared the property of the Crown under the Waste Lands Ordinances.



Surveyor-General's Office,
Colombo, January 10, 1917.

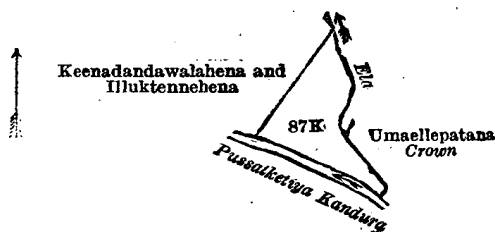
Scale of 8 Chains to an Inch.

A. H. G. DAWSON,
for Surveyor-General.

II.—Preliminary plan 197.

Lot.	Name of Land.	Extent, A. R. P.
87K	Keenadandawalahena	1 1 29

and bounded as follows: on the north by Keenadandawalahena and Illuktennehena sold to Diyabolennekade Yakupitiyage Appu Sinno under the Waste Lands Ordinances; an ela; on the east by an ela, Umaellepatana to be declared the property of the Crown under the Waste Lands Ordinances; on the south by Pussalketi yakandura; on the west by Keenadandawalahena and Illuktennehena sold to Diyabolennekade Yakupitiyage Appu Sinno under the Waste Lands Ordinances.



Surveyor-General's Office,
Colombo, January 10, 1917.

Scale of 8 Chains to an Inch.

A. H. G. DAWSON,
for Surveyor-General.

J. M. DAVIES,
Special Officer.

May 4, 1917.

Uva S. O. No. 2,238.

Order under Section 4, Sub-section (1), of "The Waste Lands Ordinances of 1897, 1899, 1900, and 1903."

In the matter of the lands commonly called or known as Madamawattihena, Kapuwattihena, and Ketabillagaswattihena, situate in the village of Etampitiya, in the Dehiwini palata korale of the Udukinda division, in the Province of Uva, and of "The Waste Lands Ordinances of 1897, 1899, 1900, and 1903."

WHEREAS in pursuance of section 1 of the said Ordinances it was duly declared and notified on the 1st day of September, 1911, that if no claim to the lands commonly called or known as Madamawattihena, Kapuwattihena, and Ketabillagaswattihena, situate in the village of Etampitiya, in the Dehiwini palata korale of the Udukinda division, in the Province of Uva, containing in extent 4 acres 1 rood and 15 perches, and shown as lots 51B and 51D in preliminary plan 197 and in the annexed diagrams, was made to Charles Valentine Brayne, Special Officer appointed under section 28 of the said Ordinances, within the period of three months from the date specified in the said notice, such lands would be declared the property of the Crown, and dealt with on account of the Crown (*vide* Notice No. 4,197):

And whereas Idamegedera Ratnayaka Mudiyanse Lage Heen Menika made claim thereto, and Charles Valentine Brayne, Special Officer appointed under section 28 of the said Ordinances, made due inquiry into such claim, and whereas the said Charles Valentine Brayne, Special Officer, with the consent of His Excellency the Governor, came to an agreement

in writing dated the 16th day of January, 1912, concerning the said lands, under section 4, sub-section (1), of the said Ordinances, whereby it was agreed that the said claimant should be declared the purchaser of the said lands upon payment, on or before the 12th day of March, 1912, to the Government Agent at Badulla, of a sum of Rupees Thirty-eight and Cents Fifty only (Rs. 38·50), as the purchase amount of the said lands, and whereas the said amount has been duly paid by the said claimant, she is hereby, in pursuance of the agreement aforementioned, declared to be the purchaser of the said lands, as more fully described herein below.

Description of the Lands referred to.

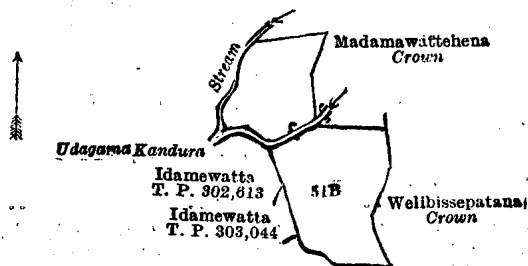
The following lots situated in the village of Etampitiya, in the Dehiwini palata korale of the Udukinda division, in the Province of Uva, as described in the annexed diagrams:—

I.—Preliminary plan 197.

Lot.	Name of Land.	Extent, A. R. P.
51B	Madamawattehena and Kapuwattehena	3 1 38

(Exclusive of the kandura passing through the land.)

and bounded as follows: on the north by Madamawattehena to be declared the property of the Crown under the Waste Lands Ordinances; on the east by Madamawattehena to be declared the property of the Crown under the Waste Lands Ordinances, Welibissapatana belonging to the Crown; on the south by Welibissapatana belonging to the Crown; on the west by Idamewatta claimed by Udagama Heen Menika (T. P. 303,044), Idamewatta sold by the Crown (T. P. 302,613), the Udagamakandura, a stream.



Surveyor-General's Office,
Colombo, January 10, 1917.

Scale of 8 Chains to an Inch.

A. H. G. DAWSON,
for Surveyor-General.

II.—Preliminary plan 197.

Lot.	Name of Land.	Extent, A. R. P.
51D	Ketabillagaswattehena	0 3 17

and bounded as follows: on the north by Idikadatenna belonging to the Crown; on the east by a water-course, the Udagamakandura; on the south by the Udagamakandura, an ela; on the west by Ketabillagaswattehena sold to Ratnayaka Mudiyansele Uku Menika under the Waste Lands Ordinances.



Surveyor-General's Office,
Colombo, January 10, 1917.

Scale of 8 Chains to an Inch.

A. H. G. DAWSON,
for Surveyor-General.

May 4, 1917.

J. M. DAVIES,
Special Officer.

Uva S. O. No. 2,239.

Order under Section 4, Sub-section (1), of "The Waste Lands Ordinances of 1897, 1899, 1900, and 1903."

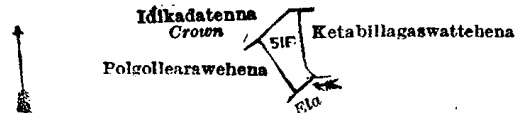
In the matter of the land commonly called or known as Polgollearawehena, situate in the village of Etampitiya, in the Dehiwini palata korale of the Udukinda division, in the Province of Uva, and of "The Waste Lands Ordinances of 1897, 1899, 1900, and 1903."

WHEREAS in pursuance of section 1 of the said Ordinances it was duly declared and notified on the 1st day of September, 1911, that if no claim to the land commonly called or known as Polgollearawehena, situate in the village of Etampitiya, in the Dehiwini palata korale of the Udukinda division, in the Province of Uva, containing in extent 1 rood and 32 perches, and shown as lot 51F in preliminary plan 197 and in the annexed diagram, was made to Charles Valentine Brayne, Special Officer appointed under section 28 of the said Ordinances, within the period of three months from the date specified in the said notice, such land would be declared the property of the Crown, and dealt with on account of the Crown (*vide* Notice No. 4,197):

And whereas Yahalekumbure Punchirala made claim thereto, and Charles Valentine Brayne, Special Officer appointed under section 28 of the said Ordinances, made due inquiry into such claim, and whereas the said claimant and the said Charles Valentine Brayne, Special Officer, with the consent of His Excellency the Governor, came to an agreement in writing dated the 13th day of January, 1912, concerning the said land, under section 4, sub-section (1), of the said Ordinances, whereby it was agreed that the said claimant should be declared the purchaser of the said land upon payment to the Settlement Officer, of a sum of Rupees Two only (Rs. 2), as the purchase amount of the said land, and whereas the said amount has been paid by the said claimant, he is hereby, in pursuance of the agreement aforementioned, declared to be the purchaser of the said land, as more fully described herein below.

Description of the Land referred to.

The land commonly called or known as Polgollearawehena, situated in the village of Etampitiya, in the Dehiwini palata korale of the Udukinda division, in the Province of Uva, containing in extent 1 rood and 32 perches, and shown as lot 51F in preliminary plan 197 and in the annexed diagram, and bounded as follows: on the north by Idikadatenna belonging to the Crown; on the east by Ketabillagaswattehena sold to Ratnayaka Mudiyanseelage Ukku Menika under the Waste Lands Ordinances; on the south by an ela; on the west by Polgollearawehena sold to Yahalekumbure Kiriwante under the Waste Lands Ordinances,



Surveyor-General's Office,
Colombo, January 10, 1917

Scale of 8 Chains to an Inch.

A. H. G. DAWSON,
for Surveyor-General.

J. M. DAVIES,
Special Officer.

May 4, 1917.

Uva S. O. No. 2,240.**Order under Section 2 of "The Waste Lands Ordinances of 1897, 1899, 1900, and 1903," declaring Lands to be Crown Property.**

In the matter of the lands commonly called or known as Kotugodellepatana, Aralugahahenepatana, Kurundugaha kapallepatana, &c., situate in the village of Etampitiya, in the Dehiwini palata korale of the Udukinda division, in the Province of Uva, and of "The Waste Lands Ordinances of 1897, 1899, 1900, and 1903."

THE notice required by section 1 of "The Waste Lands Ordinances of 1897, 1899, 1900, and 1903," having been duly published in manner prescribed by that section in respect of the above-named lands (*vide* Notice No. 4,197), and no claim having been made to the said lands or to any interest therein within the period of three months from the date specified in the said notice, I, John Murray Davies, Special Officer appointed under section 28 of the said Ordinances, under and by virtue of the powers vested in me in that behalf by section 2 of the said Ordinances, do hereby on this 4th day of May, 1917, order and declare that the said lands, as more fully described herein below, situate in the village of Etampitiya, in the Dehiwini palata korale of the Udukinda division, in the Province of Uva, and shown as lots 14, 14F, 27, 57, 61, 76, 76Q, 83A, 83C, 83D, 83E, 83F, 83G, 83H, 83I, 83K, 83L, and 51 in preliminary plan 197 and in the annexed diagrams, and containing in extent 292 acres 1 rood and 34 perches, are the property of the Crown.

Description of the Lands referred to.

The following lots situated in the village of Etampitiya, in the Dehiwini palata korale of the Udukinda division, in the Province of Uva, as described in the annexed diagrams:—

I.—Preliminary plan 197.

Lot.	Name of Land.	Extent, A. R. P.
14	Kotugodellepatana, Aralugahahenepatana, Kurundugahakapallepatana	98 0 36
14F	Kotugodellehena	0 1 25
		98 2 21

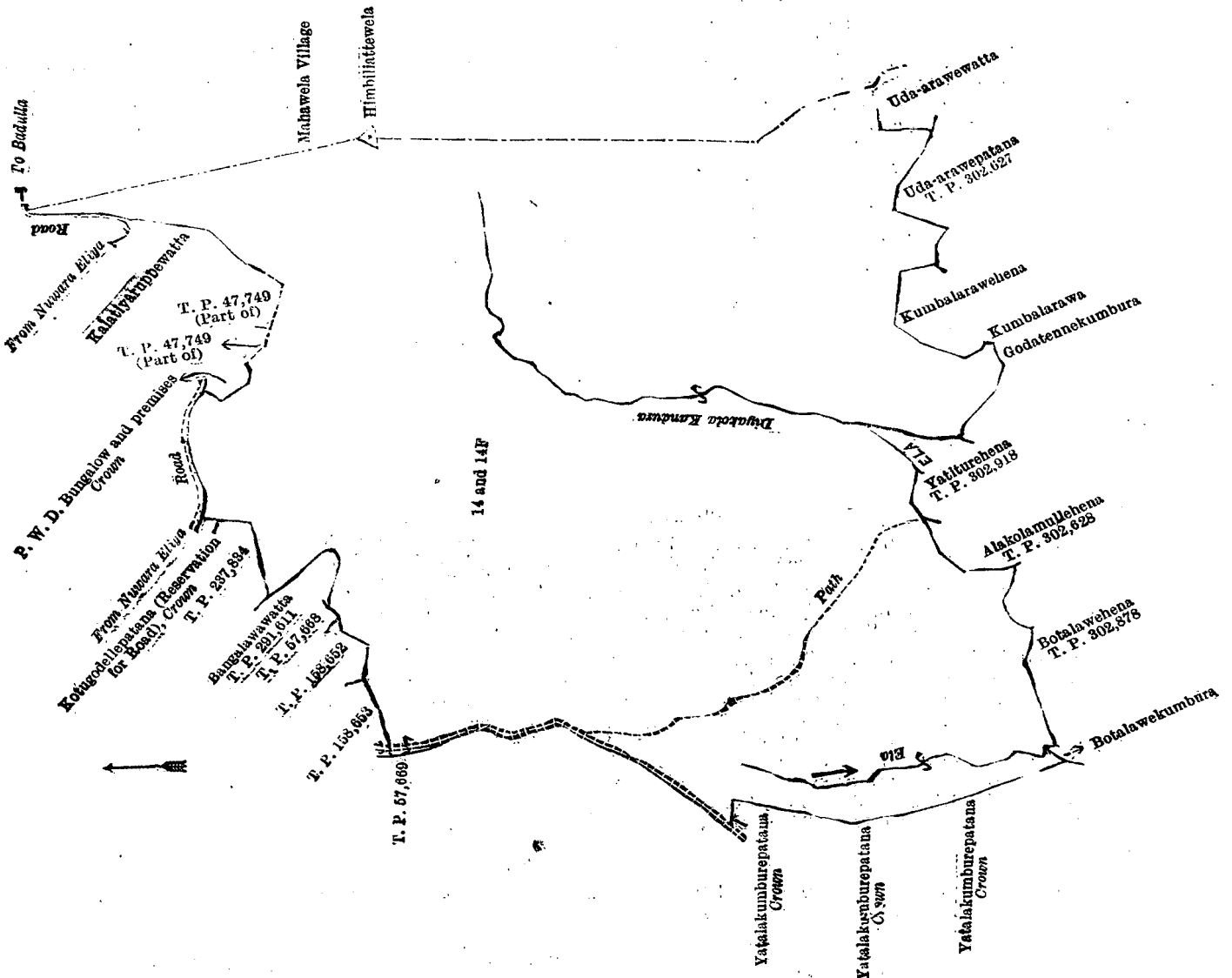
and bounded as follows: on the north by T. Ps. 158,653, 158,652, 57,668, Bangalawawatta sold by the Crown (T. P. 291,611), T. P. 237,834, Kotugodellepatana (reservation for road) declared to be the property of the Crown under the Waste Lands Ordinances, road from Nuwara Eliya to Badulla, P.W.D. bungalow and premises declared to be the property of the Crown under the Waste Lands Ordinances, T. P. 47,749 (part), Kalatiyarupewatta claimed by Don Johannis Silva, road from Nuwara Eliya to Badulla; on the east by the village limit of Mahawela; on the south by Uda-arawewatta sold to Kansawatte Kiriwante under the Waste Lands Ordinances, Uda-arawepatana sold by the Crown (T. P. 302,627), Kumba-arawehena claimed by Bogahamaditte Appuhamy, Kumbalarawa claimed by Kansawatte Kiriwante, Godatennekumbura claimed by Kansawatte Mudalihamy and others, the Diyakolakandura, an ela, Yatiturehena sold by the Crown (T. P. 302,918), Alakolamullehena sold by the Crown (T. P. 302,628), Botalawehena sold by the Crown (T. P. 302,878), an ela, Botalawekumbura claimed by Juwanis Silva and others; on the west by Yatalakumburepatana declared to be the property of the Crown under the Waste Lands Ordinances, a road, T. P. 57,669.

[For Diagram see page 1240.]

II.—Preliminary plan 197.

Lot.	Name of Land.	Extent, A. R. P.
27	Galekkalapatana	17 3 34

and bounded as follows: on the north by the road from Nuwara Eliya to Badulla, T. P. 57,669, a water-course, Diyabotutennearawa sold by the Crown (T. P. 291,610), T. P. 57,669, Diyabotutennewatta sold to Kumara Vidanelage Don Suwaris Appuhamy under the Waste Lands Ordinances, Galekkalapatana sold to Kumara Vidanelage Don Suwaris Appuhamy under the Waste Lands Ordinances, Diyabotutennewatta sold to Kumara Vidanelage Don Suwaris Appuhamy under the Waste Lands Ordinances, T. P. 57,669; on the east by a road; on the south by Botalawekele declared to be the property of the Crown under the Waste Lands Ordinances, T. P. 256,563, Botalawekele declared to be the property of the Crown under the Waste Lands Ordinances; on the west by a water-course, T. P. 237,833, Koholana declared to be the property of the Crown under the Waste Lands Ordinances, road from Nuwara Eliya to Badulla. Galekkalapatana sold to Galekkala

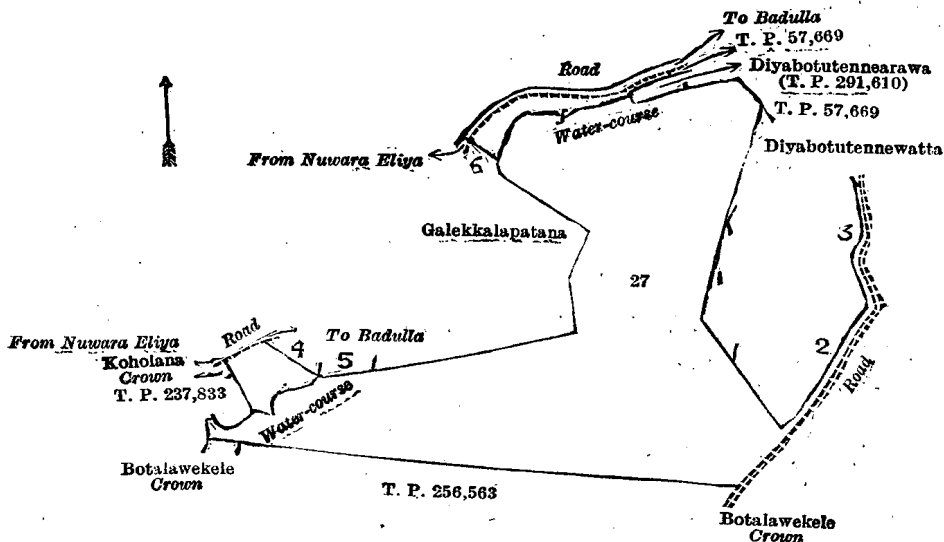


Surveyor-General's Office,
Colombo, January 8, 1917.

Scale of 8 Chains to an Inch.

A. H. G. DAWSON,
for Surveyor-General.

Appuhamy and another under the Waste Lands Ordinances, Galekkalakumbura claimed by Kapalle Wannakurala and others, Galekkalapatana sold to Galekkala Appuhamy and another under the Waste Lands Ordinances, a water-course, Galekkalapatana sold to Galekkala Appuhamy and another under the Waste Lands Ordinances.



Surveyor-General's Office,
Colombo, January 10, 1917.

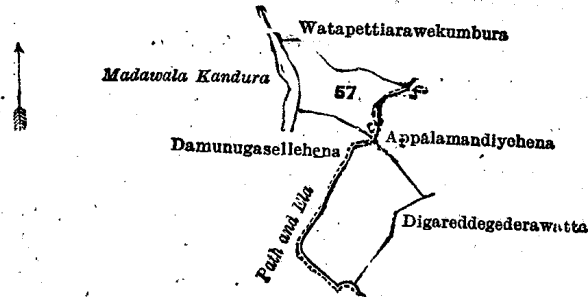
Scale of 8 Chains to an Inch.

A. H. G. DAWSON,
for Surveyor-General.

III.—Preliminary plan 197.

Lot. 57	Name of Land. .. Watapettiarawepatana and Damunugasellepatana	Extent, A. R. P. 2 1 29
------------	--	----------------------------

and bounded as follows: on the north by Watapettiarawekumbura claimed by Digareddegedera Siyatu and others; on the east by an ela, a path and ela, Appalamandiyehena sold to Digareddegedera Heen Menika, Digareddegederawatta claimed by Heen Menika; on the south by Digareddegederawatta claimed by Heen Menika, a path and an ela; on the west by a path and an ela, Damunugasellehena sold to Wakkumburegedera Sudu Banda under the Waste Lands Ordinances, the Madawalakandura.



Surveyor-General's Office,
Colombo, January 10, 1917.

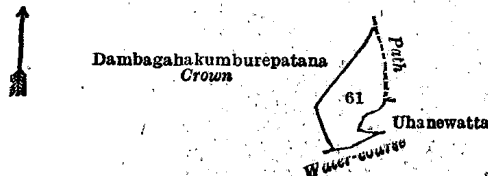
Scale of 8 Chains to an Inch.

A. H. G. DAWSON,
for Surveyor-General.

IV.—Preliminary plan 197.

Lot. 61	Name of Land. .. Pitahakumburehena	Extent, A. R. P. 0 2 37
------------	---------------------------------------	----------------------------

and bounded as follows: on the north by Dambagahakumburepatana to be declared the property of the Crown under the Waste Lands Ordinances, a path; on the east by a path, Uhanewatta claimed by Dambagahakumbure Kiri Banda; on the south by a water-course; on the west by Dambagahakumburepatana to be declared the property of the Crown under the Waste Lands Ordinances.



Surveyor-General's Office,
Colombo, January 10, 1917.

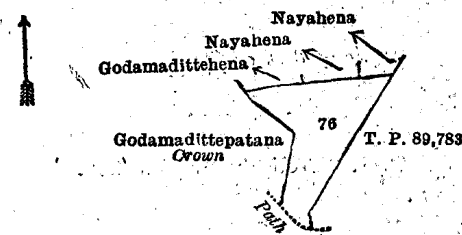
Scale of 8 Chains to an Inch.

A. H. G. DAWSON,
for Surveyor-General.

V.—Preliminary plan 197.

Lot. 76	Name of Land. .. Godamadittehena	Extent, A. R. P. 1 1 30
------------	-------------------------------------	----------------------------

and bounded as follows: on the north by Godamadittehena sold to Medagedera Kiriwante under the Waste Lands Ordinances, Nayahena sold to Moragollegedera Appuhamy Gamarala under the Waste Lands Ordinances, Nayahena sold to Tawalan-tenne Banda under the Waste Lands Ordinances; on the east by T. P. 89,783; on the south by a path; on the west by Godamadittepatana to be declared the property of the Crown under the Waste Lands Ordinances.



Surveyor-General's Office,
Colombo, January 10, 1917.

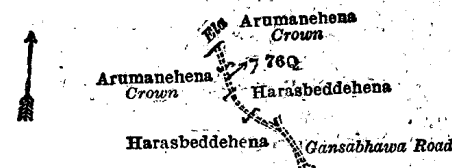
Scale of 8 Chains to an Inch.

A. H. G. DAWSON,
for Surveyor-General.

VI.—Preliminary plan 197.

Lot. 76Q	Name of Land. .. Gansabhawa road	Extent, A. R. P. 0 0 12
-------------	-------------------------------------	----------------------------

and bounded as follows: on the north by an ela; on the east by Arumanehena belonging to the Crown, Harasbeddehena sold to Moragollegedera Appuhamy Gamarala and another under the Waste Lands Ordinances, a Gansabhawa road; on the south by a Gansabhawa road; on the west by Harasbeddehena sold to Moragollegedera Appuhamy Gamarala and another under the Waste Lands Ordinances, Arumanehena belonging to the Crown.



Surveyor-General's Office,
Colombo, January 10, 1917.

Scale of 8 Chains to an Inch.

A. H. G. DAWSON,
for Surveyor-General.

VII.—Preliminary plan 197.

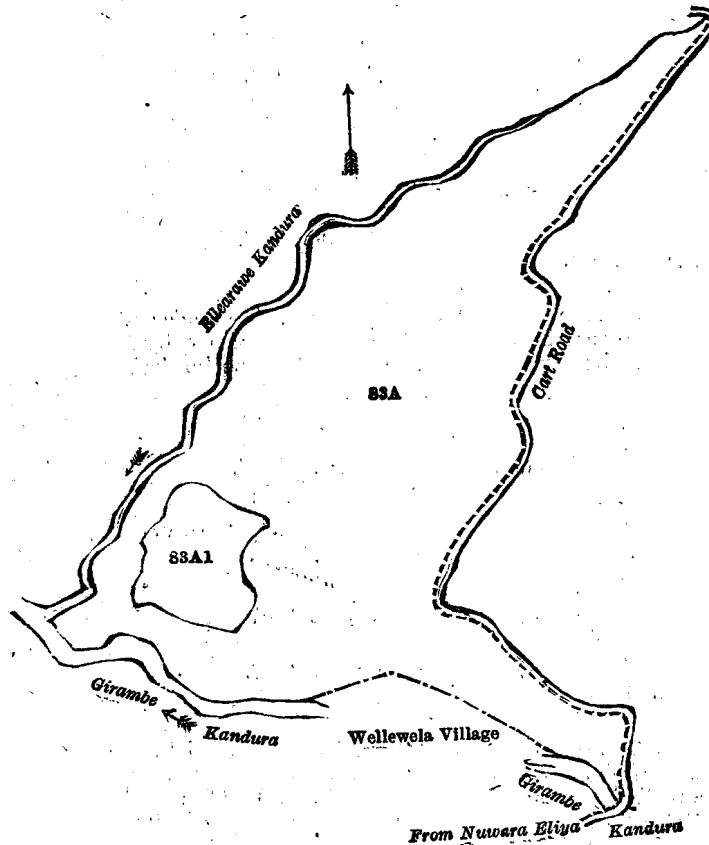
Lot.	Name of Land.	Extent, A. R. P.
83A	Mapagalakanda and Kiribathelepatana	28 0 24

and bounded as follows: on the north by the Ellearawekandura; on the east by the cart road; on the south by the cart road to Nuwara Eliya, the Girambekandura, the village limit of Wellewela, the Girambekandura; on the west by the Ellearawekandura.

NOTE.—The following lot lying within the above-mentioned boundaries is excluded from this part of the order, and its extent of 2 acres and 28 perches is not included in the acreage of 28 acres and 24 perches given above:—

Preliminary plan 197.

Lot.	Name of Land.	Extent, A. R. P.
83A1	Girambekumbura	2 0 28



Surveyor-General's Office,
Colombo, January 10, 1917.

Scale of 8 Chains to an Inch.

A. H. G. DAWSON,
for Surveyor-General.

VIII.—Preliminary plan 197.

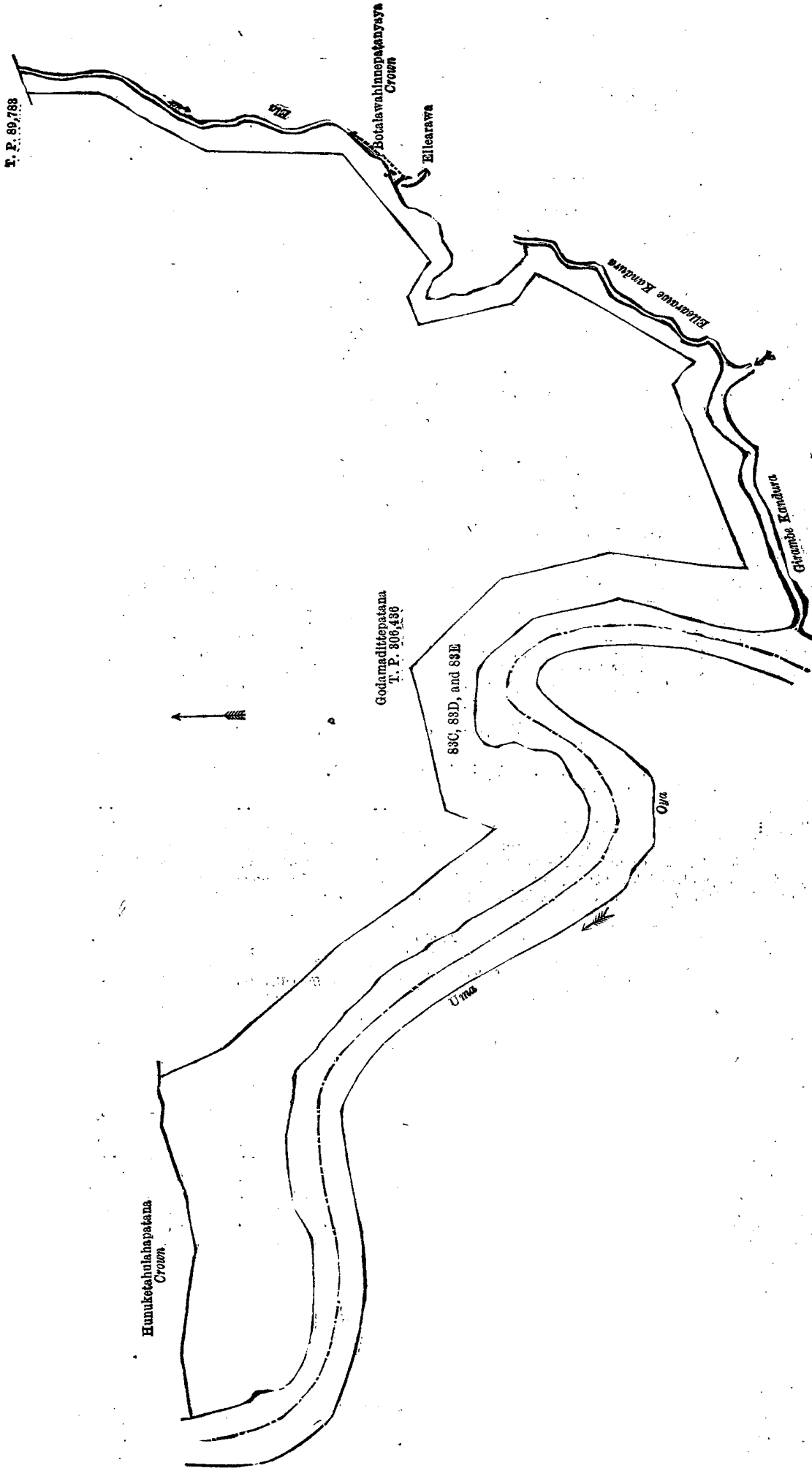
Lot.	Name of Land.	Extent, A. R. P.
83C	Hunuketepatana	5 3 27
83D	Kiribattlepatana, Orukandawalihinnepatana, Dalukella, Dimbulandewelpatana, &c. (reservation for Uma-oya)	23 3 12
83E	Godamadittepatana, Alawatennepatana, and Kiribattlepatana (reservation for kanduras and ela)	7 3 5
		37 2 4

and bounded as follows: on the north by Hunuketahulahapatana to be declared the property of the Crown under the Waste Lands Ordinances, Godamadittepatana sold by the Crown (T. P. 306,436), T. P. 89,783; on the east by an ela, Botalawahinnepatanyaya to be declared the property of the Crown under the Waste Lands Ordinances, Ellearawa claimed by Tennewatte Kapalle Kiri Menika, the Ellearawekandura; on the south by the Girambekandura, the Uma-oya; on the west by the Uma-oya.

[For Diagram see page 1243.]

IX.—Preliminary plan 197.

Lot.	Name of Land.	Extent, A. R. P.
83F	Godamadittepatana (village burial ground)	0 3 33
83G	Do.	1 1 33
83H	Do. (reservation for Gansabhawa path)	0 0 14
		2 2 0

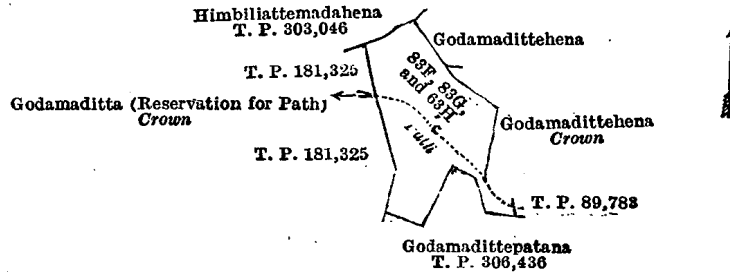


A. H. G. DAWSON,
for Surveyor-General.

Scale of 8 Chains to an Inch.

Surveyor-General's Office,
Colombo, January 10, 1917.

and bounded as follows : on the north by Himbiliattamadahena sold by the Crown (T. P. 303,046), Godamadittehena sold to Medagedera Kiriwante under the Waste Lands Ordinances, Godamadittehena to be declared the property of the Crown under the Waste Lands Ordinances ; on the east by Godamadittehena to be declared the property of the Crown under the Waste Lands Ordinances, a path, T. P. 89,783 ; on the south by Godamadittepatana sold by the Crown (T. P. 306,436) ; on the west by T. P. 181,325, Godamaditta (reservation for path) declared to be the property of the Crown under the Waste Lands Ordinances, T. P. 181,325.



Surveyor-General's Office,
Colombo, January 10, 1917.

Scale of 8 Chains to an Inch.

A. H. G. DAWSON,
for Surveyor-General.

X.—Preliminary plan 197.

Lot.	Name of Land.	Extent, A. R. P.
83I	Botalawehinnepatana and Godamadittepatana, &c.	98 0 27

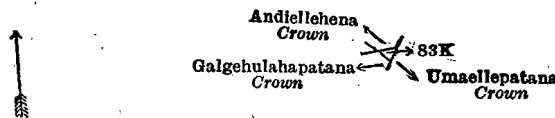
and bounded as follows : on the north by a path and a road, Tawalantennewatta to be declared the property of the Crown under the Waste Lands Ordinances, Tawalantennewatta sold to Tawalantenne Kiri Banda under the Waste Lands Ordinances, T. P. 57,614, the road from Nuwara Eliya to Badulla, Botalawewattehena to be declared the property of the Crown under the Waste Lands Ordinances, Botalawewattehena sold to Wiratunga Mudiyansele Punchi Banda (Town Arachchi) under the Waste Lands Ordinances, Moragollehena sold to Wiratunga Mudiyansele Punchi Banda and another under the Waste Lands Ordinances, Moragollehena sold to Kirioruwegedera Appuhamy under the Waste Lands Ordinances, Moragollekandura ; on the east by Moragollekandura, a stream, the village limit of Hinnarangolla, the road from Nuwara Eliya to Badulla, village limit of Hinnarangolla ; on the south by the Girambekandura ; on the west by road from Nuwara Eliya, the Ellearawekandura, Ellearawa claimed by Tennewatte Kapalle Kiri Menika, Godamadittepatanyaya to be declared the property of the Crown under the Waste Lands Ordinances, an ela, a path.

[For Diagram see page 1245.]

XI.—Preliminary plan 197.

Lot.	Land.	Extent, A. R. P.
83K	Galagehulahapatana	0 0 3

and bounded as follows : on the north by Andiellehena to be declared the property of the Crown under the Waste Lands Ordinances ; on the east by Umaellepatana to be declared the property of the Crown under the Waste Lands Ordinances ; on the south by Umaellepatana to be declared the property of the Crown under the Waste Lands Ordinances, Galagehulahapatana to be declared the property of the Crown under the Waste Lands Ordinances ; on the west by Galagehulahapatana to be declared the property of the Crown under the Waste Lands Ordinances.



Surveyor-General's Office,
Colombo, January 10, 1917.

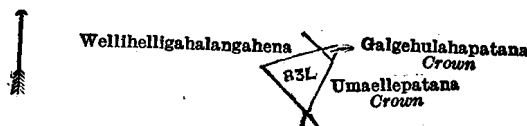
Scale of 8 Chains to an Inch.

A. H. G. DAWSON,
for Surveyor-General.

XII.—Preliminary plan 197.

Lot.	Name of Land.	Extent, A. R. P.
83L	Galagehulahapatana	0 1 38

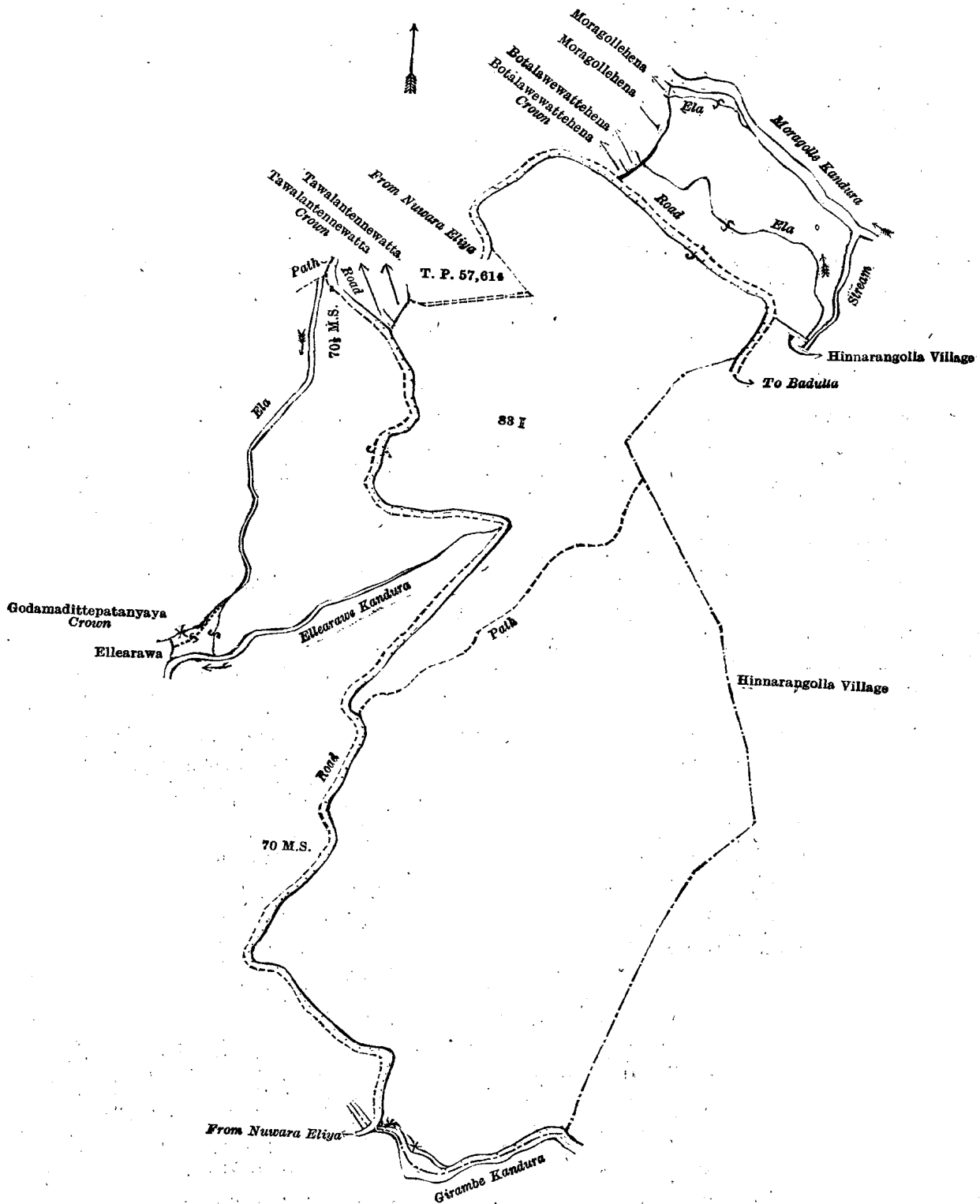
and bounded as follows : on the north by Wellihelligahalangahena sold to Alutgedera Mutu Menika under the Waste Lands Ordinances, Galagehulahapatana to be declared the property of the Crown under the Waste Lands Ordinances ; on the east by Umaellepatana to be declared the property of the Crown under the Waste Lands Ordinances ; on the south by Umaellepatana to be declared the property of the Crown under the Waste Lands Ordinances, Wellihelligahalangahena sold to Alutgedera Mutu Menika under the Waste Lands Ordinances ; on the west by Wellihelligahalangahena sold to Alutgedera Mutu Menika under the Waste Lands Ordinances.



Surveyor-General's Office,
Colombo, January 10, 1917.

Scale of 8 Chains to an Inch.

A. H. G. DAWSON,
for Surveyor-General.



Surveyor-General's Office,
Colombo, January 10, 1917.

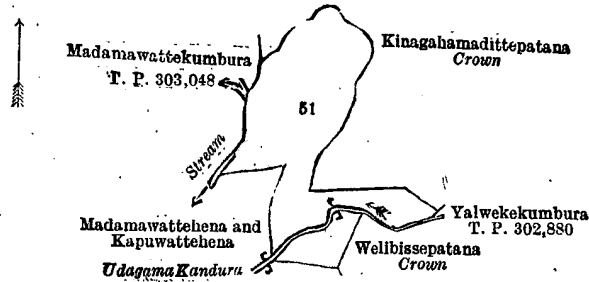
Scale of 8 Chains to an Inch.

A. H. G. DAWSON,
for Surveyor-General.

XIII.—Preliminary plan 197.

Lot.	Name of Land.	Extent, A. R. P.
51	Madamawattehena	4 1 15

and bounded as follows: on the north and east by Kinaghamadittepatana belonging to the Crown; on the south by Yalwekekumbura sold by the Crown (T. P. 302,880), Udagamakandura, Welibissepatana belonging to the Crown, Madamawattehena and Kapuwattehena sold to Idamegedera Ratnayaka Mudiyansele Heen Menika under the Waste Lands Ordinances; on the west by Madamawattehena and Kapuwattehena sold to Idamegedera, Ratnayaka Mudiyansele Heen Menika under the Waste Lands Ordinances, a stream, T. P. 303,048, Madamawattekumbura (private).



Surveyor-General's Office,
Colombo, January 10, 1917.

Scale of 8 Chains to an Inch.

A. H. G. DAWSON,
for Surveyor-General.

May 4, 1917.

J. M. DAVIES,
Special Officer.

Uva S. O. No. 2,241.

**Order under Section 4, Sub-section (1), of "The Waste Lands Ordinances of 1897, 1899, 1900, and 1903,"
declaring Land to be Crown Property.**

In the matter of the lands commonly called or known as Pansalawattehena, &c., situate in the village of Kinnarabowa, in the Medagam pattu korale of the Wellassa division, in the Province of Uva, and of "The Waste Lands Ordinances of 1897, 1899, 1900, and 1903."

WHEREAS in pursuance of section 1 of the said Ordinances it was duly notified on the 20th day of December, 1907, that if no claim to the lands commonly called or known as Pansalawattehena, &c., situate in the village of Kinnarabowa, in the Medagam pattu korale of the Wellassa division, in the Province of Uva, containing in extent 3 acres 3 roods and 15 perches, and shown as lots 4AD, 4AU, and 4U in preliminary plan 165 and in the annexed diagrams, was made to John George Fraser, Special Officer appointed under section 28 of the said Ordinances, within the period of three months from the date specified in such notice, such lands would be declared the property of the Crown, and dealt with on account of the Crown (*vide* Notice No. 2,916):

And whereas (1) Kinnarabowe Rajakaruna Anawalangu Mudiyansele Sudu Banda, *ex-Korala*, made claim thereto, and whereas (2) Kinnarabowe Rajakaruna Anawalangu Mudiyansele Jayawardana Sudu Bandar, Registrar, made claim to the said lots 4AU and 4U; and whereas (3) Tisawalangu Herat Mudiyansele Ahangamarala, (4) Udugagedera Silananda Unnanse, (5) Buddha Rakkita Unnanse, on behalf of the Kinnarabowa pansala, (6) Akadagedera Ratnayaka Mudiyansele Hinappu, (7) Henapolawatte Banda, (8) ditto Siyatu, (9) Henapolawattegedera Tisahamy, (10) Udagederawatta Tisahamy, and (11) Tisawalangu Mudiyansele Heen Banda made claim to the said lot 4U; and whereas the said 1st claimant by an agreement dated the 9th day of September, 1908, in consideration of being declared the owner of 25 acres more or less of lot 4 of the block survey preliminary plan 165, now shown as lot 4AW on the same block survey preliminary plan, withdrew his claim to the said lots 4AD, 4AU and 4U; and whereas the said 2nd claimant by an agreement dated the 9th day of September, 1908, in consideration of being declared the owner of 97 acres and 29 perches more or less of lots 4 and 52, 2 acres more or less of lot 4, and 3 roods and 13 perches more or less of lot 23 of block survey preliminary plan 165, now shown as lots 4W, 4W½, 4W¼, 4W¼, 4AF, 4AX, 23, and 52 on the same block survey preliminary plan, withdrew his claim to the above-mentioned lots 4AU and 4U; and whereas the said 3rd claimant by an agreement dated the 1st day of September, 1909, in consideration of being declared the owner of lots 4B and 4C of block survey preliminary plan 165, and 14 acres 1 rood and 12 perches more or less of lot 4 of the same block survey preliminary plan, now shown as lot 4Q on the same block survey preliminary plan; the said 4th claimant by an agreement dated the 9th day of September, 1908, in consideration of the trustee of the Kinnarabowa pansala being declared the purchaser of 4 acres more or less of lot 4 of block survey preliminary plan 165, upon payment on or before the 9th day of December, 1908, of a sum of Rs. 30; the said 6th claimant by an agreement dated the 9th day of September, 1908, in consideration of being declared the purchaser of 3 acres more or less of lot 4 of block survey preliminary plan 165, upon payment of a sum of Rs. 30, on or before the 9th day of December, 1908; the said 5th claimant having died during the pendency of the inquiry, Tisawalangu Mudiyansele Heen Appu, Aracci, the trustee of the Kinnarabowa pansala, on behalf of which the claim of the said 5th claimant was made, by an agreement dated the 3rd day of September, 1909, in consideration of being declared as trustee and on behalf of the said pansala, the purchaser of 6 acres more or less, consisting of lot 17A and part of lot 4 of the block survey preliminary plan 165, now shown as lots 17A, 4AH, and 4AH½ on the same block survey preliminary plan, for a sum of Rs. 30; the said 10th claimant by an agreement dated the 9th day of September, 1908, in consideration of being declared the purchaser of 1½ acres more or less of lot 4 of block survey preliminary plan 165, now shown as lot 4AC on the same block survey preliminary plan, for a sum of Rs. 15; and the said 11th claimant by an agreement dated the 9th day of September, 1908, in consideration of being declared the purchaser of 2 acres more or less and ½ acre more or less of lot 4 of block survey preliminary plan 165, now shown as lots 4V and 4R on the same block survey preliminary plan, withdrew their claims to the above-mentioned lot 4U; and whereas the said 7th, 8th, and 9th claimants have also withdrawn their claims to the said lot 4U, I, John Murray Davies, Special Officer appointed under section 28 of the said Ordinances, under and by virtue of the powers vested in me in that behalf by section 4 of the said Ordinances, do hereby on this 4th day of May, 1917, order and declare, under section 4, sub-section (1), of the said Ordinances, that the said lands, as more fully described herein below, are the property of the Crown.

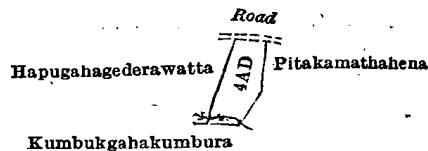
Description of the Lands referred to.

The following lots situated in the village of Kinnarabowa, in the Medagam pattu korale of the Wellassa division, in the Province of Uva, as described in in the annexed diagrams:—

I.—Preliminary plan 165.

Lot.	Name of Land.	Extent, A. B. P.
4AD	Pansalawattehena	0 1 34

and bounded as follows: on the north by a road; on the east by Pitakamattehena sold under the Waste Lands Ordinances; on the south by Kumbukgahakumbura claimed by Udagederawatte Tisahamy and others; on the west by Hapugahagederawatta claimed by T. M. Ratnayaka and others.



Surveyor-General's Office,
Colombo, March 22, 1917.

Scale of 8 Chains to an Inch.

A. H. G. DAWSON,
for Surveyor-General.

II.—Preliminary plan 165.

Lot.	Name of Land.	Extent, A. R. P.
4AU ..	Unapandurehena and Elhenpitiyewatta	2 3 3

and bounded as follows: on the north by Ethenpitiyearawa declared to be the property of the Crown under the Waste Lands Ordinances, Ethenpitiyearawa claimed by K. T. S. Banda, a stream; on the east by Kirilandehena declared to be the property of the Crown under the Waste Lands Ordinances, Alanduwelagawahenyaya declared to be the property of the Crown under the Waste Lands Ordinances; on the south by a footpath; on the west by Kowilangoda-arawa claimed by Bokulkumbure Pahalagedera Badapissa and others, Ethenpitiyearawa declared to be the property of the Crown under the Waste Lands Ordinances.



Surveyor-General's Office,
Colombo, March 22, 1917.

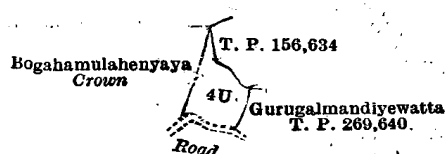
Scale of 8 Chains to an Inch.

A. H. G. DAWSON,
for Surveyor-General.

III.—Preliminary plan 165.

Lot.	Name of Land.	Extent, A. R. P.
4U ..	Horanahena	0 2 18

and bounded as follows: on the north by T. P. 156,634; on the east by Gurugalmandiyewatta sold by the Crown (T. P. 269,640); on the south by a road; on the west by Bogahamulahenyaya declared to be the property of the Crown under the Waste Lands Ordinances.



Surveyor-General's Office,
Colombo, March 22, 1917.

Scale of 8 Chains to an Inch.

A. H. G. DAWSON,
for Surveyor-General.

J. M. DAVIES,
Special Officer.

May 4, 1917.

Uva S. O No. 2,242.

Order under Section 4, Sub-section (1), of "The Waste Lands Ordinances of 1897, 1899, 1900, and 1903,"
declaring Land to be Crown Property.

In the matter of the lands commonly called or known as Wewapitiyehena, Ittagalahena, &c., situate in the village of Etpattiya, in the Kandukara korale of the Buttala division, in the Province of Uva, and of "The Waste Lands Ordinances of 1897, 1899, 1900, and 1903."

WHEREAS in pursuance of section 1 of the said Ordinances it was duly notified on the 25th day of April, 1913, that if no claim to the lands commonly called or known as Wewapitiyehena, Ittagalahena, &c., situate in the village of Etpattiya, in the Kandukara korale of the Buttala division, in the Province of Uva, containing in extent 40 acres 3 roods and 34 perches, and shown as lots 2J, 2O, 2K, 2L, 2M, 2N, 2T, 2X, 2Z, 26, 40, and 49 in preliminary plan 259 and in the annexed diagrams, was made to John Murray Davies, Special Officer appointed under section 28 of the said Ordinances, within the period of three months from the date specified in such notice, such lands would be declared the property of the Crown, and dealt with on account of the Crown (*vide* Notice No. 4,838):

And whereas (1) Samarakon Jayasekera Mudiyansele Kiri Banda made claim to the above-mentioned lots 2O, 2M, 2N, 2T, 2X, 2Z, and by an agreement dated the 8th day of August, 1913, in consideration of being declared the owner of lot 2S of the notice and of the block survey preliminary plan 259, withdrew his claim thereto; and whereas (2) Karagaskandure Helawattegedera Ganeti and (3) Karagaskandure Pahalagedera Appuhamy made claim to the above-mentioned lot 40 and by two agreements dated the 8th day of August, 1913, in consideration of their being declared the purchasers of (a) lots 46½, 47, 43½, and 39, and (b) lot 35, respectively, of the notice and of the block survey preliminary plan 259, for (a) Rs. 50 and (b) Rs. 13, respectively, withdrew their claims to the said lot 40; and whereas (4) Etpattiyewalawwe Panadure Bandaranayaka Mudiyansele Mutu Banda and (5) ditto Punchi Banda made claim to the above-mentioned lots 2J, 2K, 2L, and 26; and the said 4th claimant by an agreement dated the 8th day of August, 1913, in consideration of being declared along with (a) Etpattiyewalawwe Panadure Bandaranayaka Mudiyansele Hudu Banda and (b) ditto Tikirikumarihamy the owners of lots 2W and 21 of the notice and of the block survey preliminary plan 259, withdrew his claim to the above-mentioned lots 2J, 2K, 2L, and 26; and the said 5th claimant by an agreement dated the 8th day of August, 1913, in consideration of being declared (a) the owner of lots 2P, 2Q, 2R, and 16 of the notice and of the block survey preliminary plan 259, and of 2 acres more or less of lot 2J of the same notice and block survey preliminary plan, now shown as lots 2J1 and 2J2 on the same block survey preliminary plan, (b) the purchaser of lot 2AA of the notice and of the block survey preliminary plan 259, withdrew his claim to the above-mentioned lots 2J, 2K, 2L, and 26; and whereas (6) Helatennewalawwe

Ubesundara Banda, (7) ditto Sudu Banda, and (8) ditto Heen Kumarihamy made claim to the above-mentioned lots 2J and 26; and whereas the said 6th and 7th claimants by an agreement dated the 8th day of August, 1913, in consideration of being declared along with (a) Helatennewalawwe Guneratne Banda, and (b) ditto Punchi Banda the owners of lots 2Y and 2V of the notice and of the block survey preliminary plan 259, withdrew their claims to the above-mentioned lots 2J and 26; and whereas the said 8th claimant has also withdrawn her claim to the said lots 2J and 26; and whereas (9) Alupotawalawwe Panadure Mudiyansele Wannaku Banda made claim to the above-mentioned lots 2J, 2K, 2L, 26, and 49; and by an agreement dated the 8th day of August, 1913, in consideration of (a) Alupotawalawwe Panadure Mudiyansele Mutu Banda, (b) ditto Bandara Menika, (c) ditto Heen Kumarihamy, and (d) ditto Samarakon Banda being declared the owners of 3 acres more or less of lot 2J of the notice and of the block survey preliminary plan 259, now shown as lots 2J3 and 2J4 on the same block survey preliminary plan, withdrew his claim to the above-mentioned lots 2J, 2K, 2L, 26, and 49; and whereas (10) Etpattiyewalawwe Panadure Bandaranayaka Mudiyansele Heen Banda made claim to the above-mentioned lots 2J, 2K, and 2L; and by an agreement dated the 8th day of August, 1913, in consideration of being declared the owner of lot 2U of the notice and of the block survey preliminary plan 259, withdrew his claim to the said lots 2J, 2K, and 2L, I, John Murray Davies, the aforesaid Special Officer, under and by virtue of the powers vested in me in that behalf by section 4 of the said Ordinances, do hereby on this 7th day of May, 1917, order and declare under section 4, sub-section (1), of the said Ordinances, that the said lands, as more fully described herein below, are the property of the Crown.

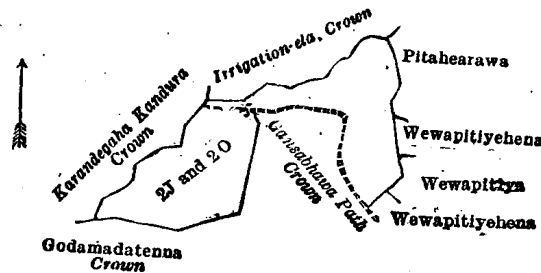
Description of the Lands referred to.

The following lots situated in the village of Etpattiya, in the Kandukara korale of the Buttala division, in the Province of Uva, as described in the annexed diagrams:—

I.—Preliminary plan 259.

Lot.	Name of Land.	Extent, A. R. P.
2J	Wewapitiyehena	1 3 20
2O	Ittagalahena	2 0 0
		3 3 20

and bounded as follows: on the north by the irrigation ela to be declared the property of the Crown under the Waste Lands Ordinances; on the east by Pitahearawa claimed by Panadure Bandaranayaka Mudiyansele Punchi Banda, *ex-Arachchi*, Wewapitiyehena to be declared the property of Etpattiye Walauwe Panadure Bandaranayaka Mudiyansele Punchi Banda under the Waste Lands Ordinances, Wewapitiya claimed by Panadure Bandaranayaka Mudiyansele Punchi Banda, *ex-Arachchi*, Wewapitiyehena to be declared the property of Etpattiye Walauwe Panadure Bandaranayaka Mudiyansele Punchi Banda under the Waste Lands Ordinances; on the south by Gansabhawa path to be declared the property of the Crown under the Waste Lands Ordinances, Godamatenna to be declared the property of the Crown under the Waste Lands Ordinances; on the west by Karandegahakandura to be declared the property of the Crown under the Waste Lands Ordinances.



Surveyor-General's Office,
Colombo, March 9, 1917.

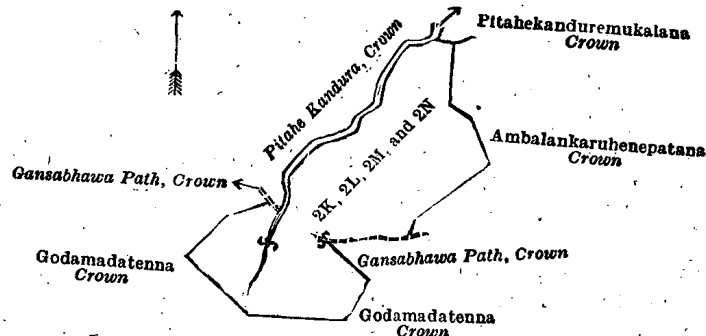
Scale of 8 Chain to an Inch.

A. H. G. DAWSON,
for Surveyor-General.

II.—Preliminary plan 259.

Lot.	Name of Land.	Extent, A. R. P.
2K	Wewapitiyehena	2 0 24
2L	Do.	1 3 9
2M	Ittagalahena	1 1 14
2N	Do.	0 3 15
		6 0 22

and bounded as follows: on the north by Pitahekandura to be declared the property of the Crown under the Waste Lands Ordinances, Pitahekanduremukalana to be declared the property of the Crown under the Waste Lands Ordinances; on the east by Ambalankaruhenepatana to be declared the property of the Crown under the Waste Lands Ordinances, Gansabhawa path to be declared the property of the Crown under the Waste Lands Ordinances, Godamatenna to be declared the property of the Crown under the Waste Lands Ordinances; on the south by Godamatenna to be declared the property of the Crown under the Waste Lands Ordinances; on the west by Godamatenna to be declared the property of the Crown under the Waste Lands Ordinances, Gansabhawa path to be declared the property of the Crown under the Waste Lands Ordinances, Pitahekandura to be declared the property of the Crown under the Waste Lands Ordinances.



Surveyor-General's Office,
Colombo, March 9, 1917.

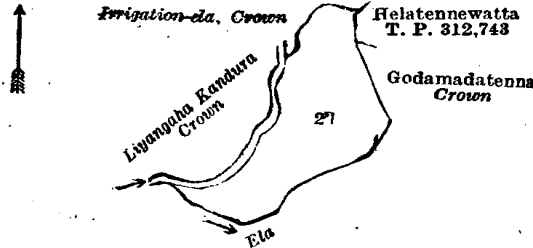
Scale of 8 Chains to an Inch.

A. H. G. DAWSON,
for Surveyor-General.

III.—Preliminary plan 259.

Lot.	Name of Land.	Extent, A. R. P.
2T	Ittagalahena	2 3 23

and bounded as follows : on the north by irrigation ela to be declared the property of the Crown under the Waste Lands Ordinances ; on the east by Helatennewatta sold by the Crown (T. P. 312,743), Godamadatenna to be declared the property of the Crown under the Waste Lands Ordinances ; on the south by an ela : on the west by Liyangahakandura to be declared the property of the Crown under the Waste Lands Ordinances.



Scale of 8 Chains to an Inch.

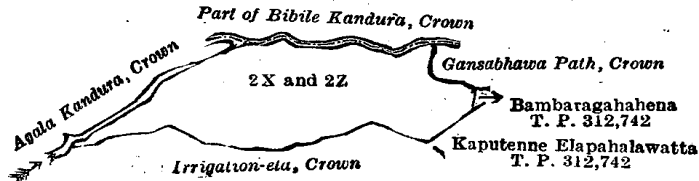
A. H. G. DAWSON,
for Surveyor-General.

Surveyor-General's Office,
Colombo, March 9, 1917.

IV.—Preliminary plan 259.

Lot.	Name of Land.	Extent, A. R. P.
2X	Ittagalahena	0 1 0
2Z	Do.	4 0 10
		4 1 10

and bounded as follows : on the north by part of Bibilekandura to be declared the property of the Crown under the Waste Lands Ordinances ; on the east by Gansabhawa path to be declared the property of the Crown under the Waste Lands Ordinances, Bambaragahahena sold by the Crown (T. P. 312,742), Kaputenne Elapahalawatta sold by the Crown (T. P. 312,742) ; on the south by irrigation ela to be declared the property of the Crown under the Waste Lands Ordinances ; on the west by Agalakandura to be declared the property of the Crown under the Waste Lands Ordinances.



Scale of 8 Chains to an Inch.

A. H. G. DAWSON,
for Surveyor-General.

Surveyor-General's Office,
Colombo, March 9, 1917.

V.—Preliminary plan 259.

Lot.	Name of Land.	Extent, A. R. P.
26	Palletalawa	22 2 14

and bounded as follows : on the north by Pallelandehena to be declared the property of Etpattiye Walauwe Panadure Bandaranayaka Mudiyansele Mutu Banda and others under the Waste Lands Ordinances, stream to be declared the property of the Crown under the Waste Lands Ordinances, Pallelandehena to be declared the property of Asweddumegedera Ganeti and another under the Waste Lands Ordinances, Gansabhawa path to be declared the property of the Crown under the Waste Lands Ordinances, Asweddumegedera watta claimed by Asweddumegedera Ganeti Appuhamy, Asweddume Pahatabima claimed by Medawattegedera Panchirala ; on the east by a stream, the village limit of Papale, part of Pitahekandura to be declared the property of the Crown under the Waste Lands Ordinances, Pitahekandure mukalana to be declared the property of the Crown under the Waste Lands Ordinances ; on the south by Pitahekandura to be declared the property of the Crown under the Waste Lands Ordinances, Wewapitiyehena to be declared the property of Alupota Walauwe Panadure Mudiyansele Mutu Banda and others under the Waste Lands Ordinances ; on the west by Wewapitiyehena to be declared the property of Alupota Walauwe Panadure Mudiyansele Mutu Banda and others under the Waste Lands Ordinances, Gannileudaturemeda-arawa claimed by Panadure Bandaranayaka Mudiyansele Mutu Banda and others, Pallelandehena claimed by Panadure Bandaranayaka Mudiyansele Mutu Banda and others, Gansabhawa path to be declared the property of the Crown under the Waste Lands Ordinances, Pallelandehena to be declared the property of Etpattiye Walauwe Panadure Bandaranayaka Mudiyansele Mutu Banda and others under the Waste Lands Ordinances.

[For Diagram see page 1250.]

VI.—Preliminary plan 259.

Lot.	Name of Land.	Extent, A. R. P.
40	Karagaskandureweliduwa (island)	0 0 4

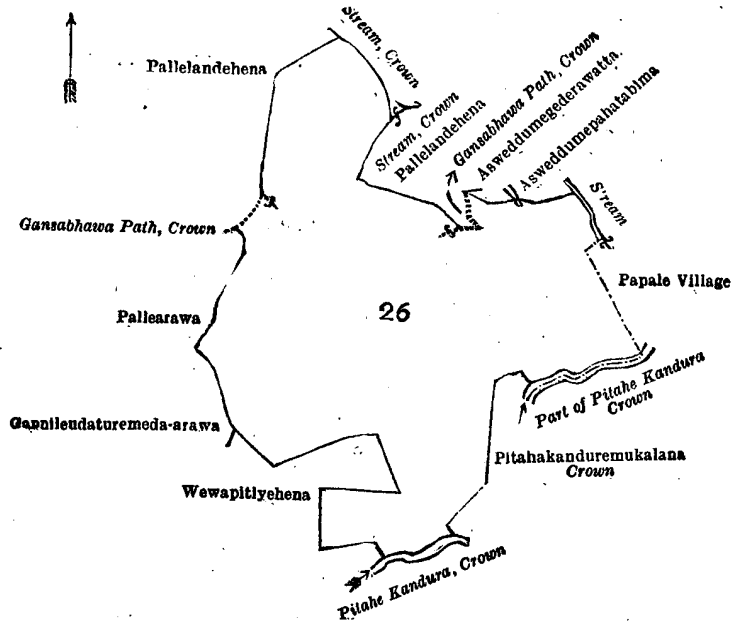
and bounded as follows : on the north, east, south, and west by part of Karagaskandura to be declared the property of the Crown under the Waste Lands Ordinances.



Scale of 8 Chains to an Inch.

A. H. G. DAWSON,
for Surveyor-General.

Surveyor-General's Office,
Colombo, March 9, 1917.



Surveyor-General's Office,
Colombo, March 9, 1917.

Scale of 8 Chains to an Inch.

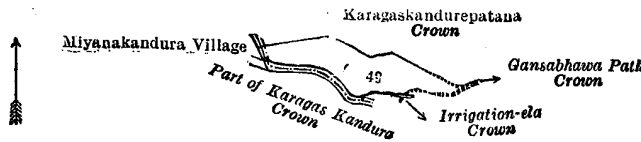
A. H. G. DAWSON,
for Surveyor-General.

VII.—Preliminary plan 259.

Lot.	Name of Land.
49	Meeriyagommana

Extent, A. R. P.
1 0 21

and bounded as follows: on the north by Karagaskandurepatana to be declared the property of the Crown under the Waste Lands Ordinances, Gansabhawa path to be declared the property of the Crown under the Waste Lands Ordinances; on the east by Gansabhawa path to be declared the property of the Crown under the Waste Lands Ordinances; on the south by Gansabhawa path to be declared the property of the Crown under the Waste Lands Ordinances, irrigation ela to be declared the property of the Crown under the Waste Lands Ordinances, part of Karagaskandura to be declared the property of the Crown under the Waste Lands Ordinances (the village limit of Miyanakandura); on the west by part of Kuragaskandura to be declared the property of the Crown under the Waste Lands Ordinances (the village limit of Miyanakandura).



Surveyor-General's Office,
Colombo, March 9, 1917.

Scale of 8 Chains to an Inch.

A. H. G. DAWSON,
for Surveyor-General.

J. M. DAVIES,
Special Officer.

May 7, 1917.

Kurunegala S. O. No. 1,784.

Order under Section 2 of "The Waste Lands Ordinances of 1897, 1899, 1900, and 1903, declaring Land to be Crown Property.

In the matter of the lands commonly called or known as Paragaha-ela (part), Ela, &c., situate in the village of Alawwa, in the Udukaha korale south of the Dambadeni hatpattu of the Kurunegala District, in the North-Western Province, and of "The Waste Lands Ordinances of 1897, 1899, 1900, and 1903."

THE notice required by section 1 of "The Waste Lands Ordinances of 1897, 1899, 1900, and 1903," having been duly published in manner prescribed by that section in respect of the above-named lands (*vide* Notice No. 5,822), and no claim having been made to the said lands or to any interest therein within the period of three months from the date specified in the said notice, I, John Murray Davies, Special Officer appointed under section 28 of the said Ordinances, under and by virtue of the powers vested in me in that behalf by section 2 of the said Ordinances, do hereby on this 14th day of May, 1917, order and declare that the said lands, as more fully described herein below, situate in the village of Alawwa, in the Udukaha korale south of the Dambadeni hatpattu of the Kurunegala District, in the North-Western Province, and shown as lots 1½, 3½, 4½, 4¼, 4¾, 4⅞, 4⅝, 8½, 8¼, 8¾, 30½, 95½, 96F, 16½, 2, 2½, 124½, 125, 126, 51C, 95B, 95D, 96A, 96B, 96C, 98, 98A, 103½, 114½, 116½, 117, 124, 124½, and 114½A in preliminary plan 463 and in the annexed diagrams, and containing in extent 137 acres 3 roods and 12.75 perches, are the property of the Crown.

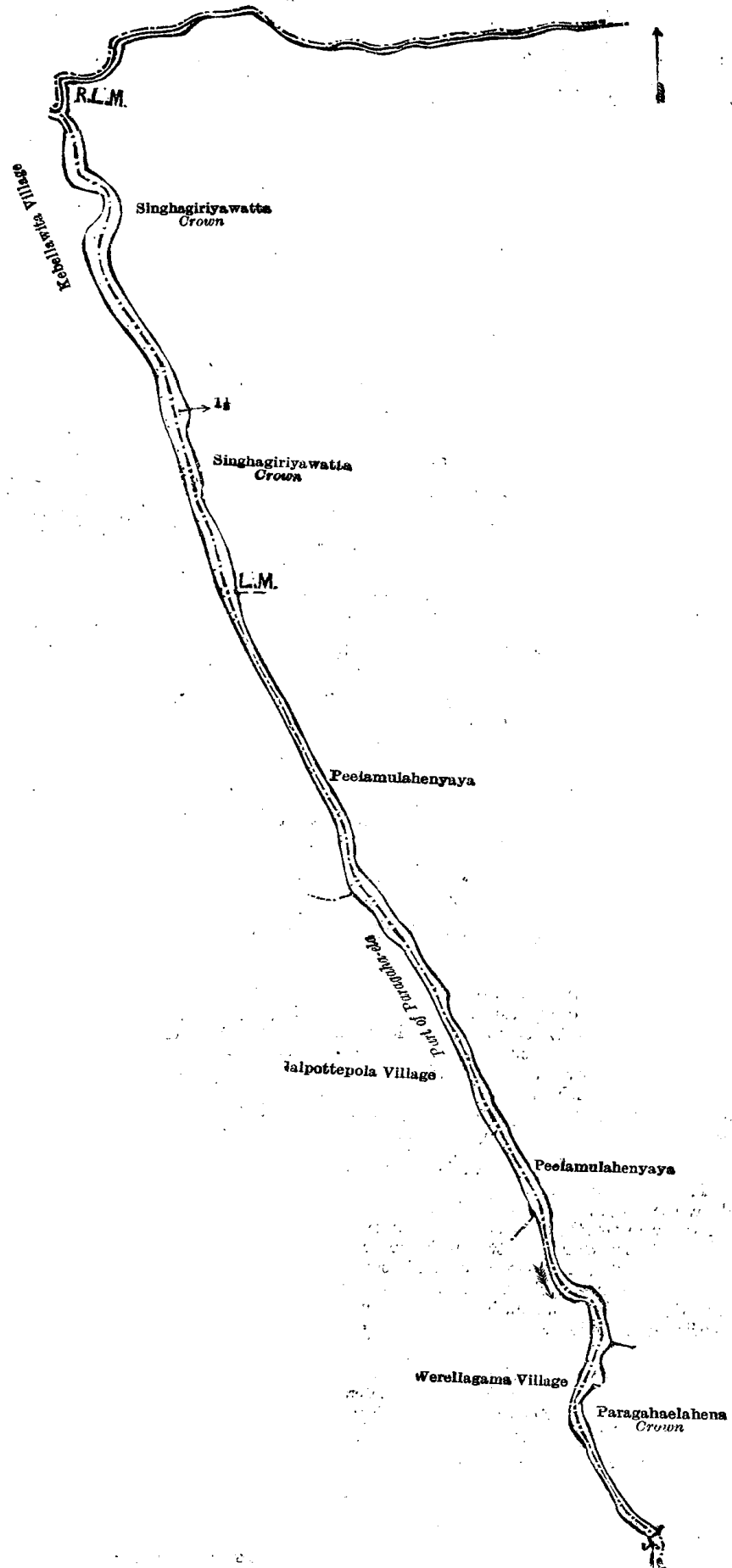
Description of the Lands referred to.

The following lots situated in the village of Alawwa, in the Udukaha korale south of the Dambadeni hatpattu of the Kurunegala District, in the North-Western Province, as described in the annexed diagrams:—

I.—Preliminary plan 463.

Lot.	Name of Land.	Extent, A. R. P.
1½	Paragaha-ela (part)	0 2 21

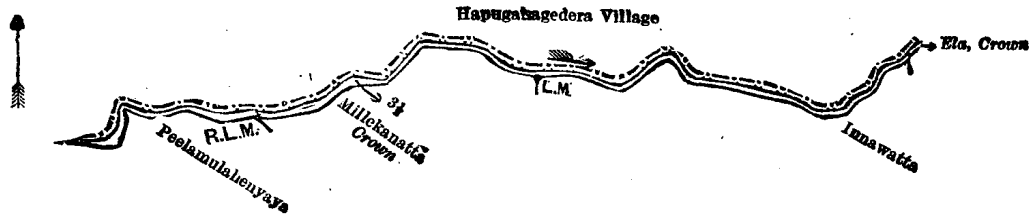
and bounded as follows: on the north by the village limit of Kebellawita; on the east by Singhagiriawatta belonging to the Crown, Peelamulahenyaya claimed by Mapa Mudiyansele Appuhamy, *ex*-Police Officer; on the south by Paragaha-elahena belonging to the Crown, the village limit of Werellagama; on the west by the village limit of Galpottepola (part of Paragaha-ela), the village limit of Kebellawita (part of Paragaha-ela).



II.—Preliminary plan 463.

Lot. 3½	Ela	Name of Land.	Extent, A. R. P. 0 0 17
------------	-----	---------------	----------------------------

and bounded as follows: on the north by the village limit of Hapugahagedera; on the east by an ela belonging to the Crown; on the south by Innawatta claimed by Ranamuka Achchillage Kirimenika, Millekanatta claimed by the Crown, Peelamulahenyaya claimed by Mapa Mudiyansele Appuhamy, *ex*-Police Officer; on the west by the village limit of Hapugahagedera.



Surveyor-General's Office,
Colombo, June 19, 1915.

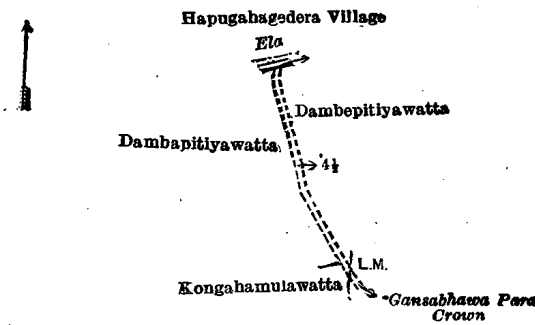
Scale of 4 Chains to an Inch.

A. H. G. DAWSON,
for Surveyor-General.

III.—Preliminary plan 463.

Lot. 4½	Gansabhawa para	Name of Land.	Extent, A. R. P. 0 0 9.75
------------	-----------------	---------------	------------------------------

and bounded as follows: on the north by the village limit of Hapugahagedera (an ela); on the east by Dambepitiyawatta claimed by Ranamuka Mudiyansele Kirimenika; on the south by Gansabhawa para belonging to the Crown; on the west by Kongahamulawatta claimed by Mapa Mudiyansele Punchappuhamy and another, Dampitiyawatta claimed by Ranamuka Mudiyansele Kirimenika.



Surveyor-General's Office,
Colombo, June 19, 1915.

Scale of 4 Chains to an Inch.

A. H. G. DAWSON,
for Surveyor-General.

IV.—Preliminary plan 463.

Lot. 4½	Gansabhawa para	Name of Land.	Extent, A. R. P. 0 0 25.875
------------	-----------------	---------------	--------------------------------

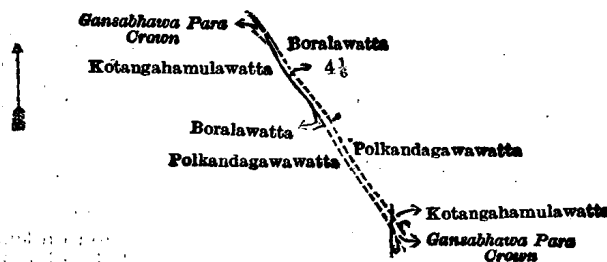
and bounded as follows: on the north by Gansabhawa para belonging to the Crown; on the east by Maditiagahamulawatta claimed by Mapa Mudiyansele Punchappuhamy and another, Dampitiyawatuwaya claimed by R. A. Kirimenika and others, Pansalwatta claimed by Alawwa pansala, Moragahahenawatta (private), Moragahahenawatta claimed by Subasingachchillage Siyatuhamy and another, Moragahahenawatta claimed by Mapa Mudiyansele Kiri Mudiyanse, *ex*-Arachehi, and others; on the south by Gansabhawa para claimed by the Crown; on the west by T. P. 159,477, Moragahahenawatta claimed by Mapa Mudiyansele Punchappuhamy and another, Kehelkadewatta claimed by Ranamuka Achchillage Ukku Menika, Maditiagahamulawatta claimed by Mapa Mudiyansele Punchappuhamy and another.

[For Diagram see page 1253.]

V.—Preliminary plan 463.

Lot. 4½	Gansabhawa para	Name of Land.	Extent, A. R. P. 0 0 8.625
------------	-----------------	---------------	-------------------------------

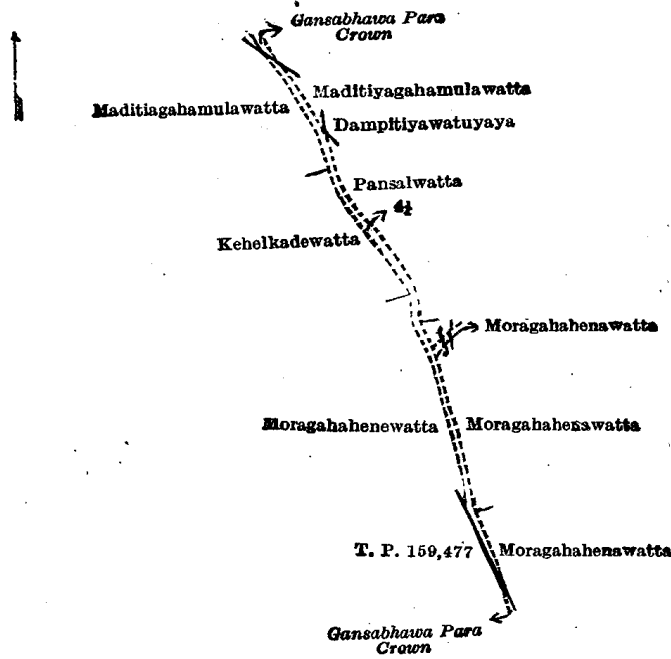
and bounded as follows: on the north by Gansabhawa para belonging to the Crown, Boralawatta claimed by Angage Allis Appuhamy; on the east by Boralawatta claimed by Angage Allis Appuhamy, Polkandagawawatta claimed by Mapa Mudiyansele Kiri Mudiyanse, *ex*-Arachehi, Kotangahamulawatta claimed by Ranmenika and others; on the south by Gansabhawa para belonging to the Crown; on the west by Polkandagawawatta claimed by Mapa Mudiyansele Kiri Mudiyanse, *ex*-Arachehi, Boralawatta claimed by Jayasundara Mudiyansele Kawrala, *ex*-Korala, Kotangahamulawatta claimed by Ranmenika and others.



Surveyor-General's Office,
Colombo, June 19, 1915.

Scale of 4 Chains to an Inch.

A. H. G. DAWSON,
for Surveyor-General.



Surveyor-General's Office,
Colombo, June 19, 1915.

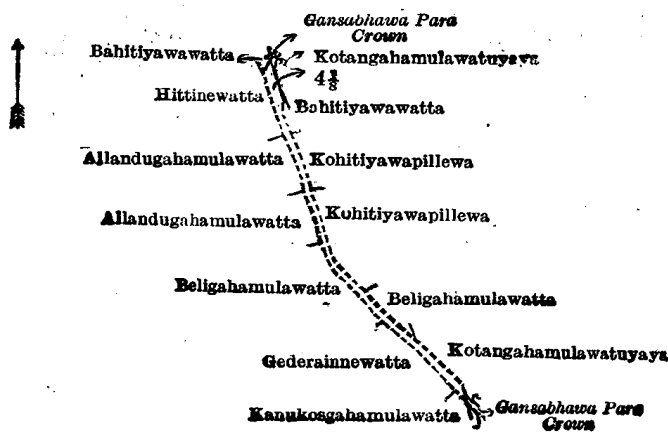
Scale of 4 Chains to an Inch.

A. H. G. DAWSON,
for Surveyor-General.

VI.—Preliminary plan 463.

Lot.	Name of Land.	Extent, A. R. P.
4 $\frac{1}{2}$	Gansabhawa para	0 0 19.75

and bounded as follows: on the north by Bahitiyawawatta claimed by Mapa Mudiyansele Puchappuhamy, *ex-Kottase*, Gansabhawa para belonging to the Crown; on the east by Kotangahamulawatu-yaya claimed by Ranmenika and others, Bahitiyawawatta claimed by Mapa Mudiyansele Puchappuhamy, *ex-Kottase*, Kohitiyawapillewa claimed by Ekanayaka Achchillage Kiri Menika and others, Kohitiyawapillewa claimed by Jayasundara Mudiyansele Kawrala, *ex-Korala*, Beligahamulawatta claimed by Mapa Mudiyansele Puchappuhamy and another, Kotangahamulawatu-yaya claimed by Ranmenika and others; on the south by Gansabhawa para belonging to the Crown, Kanukosgahamulawatta claimed by Herat Mudiyansele Muthu Menika; on the west by Gederainnewatta claimed by Herat Mudiyansele Banda Vidane, Beligahamulawatta claimed by Jeevakaratna Acharige Ukku Naide, Allandugahamulawatta claimed by Madurunadeyalage Silpa and another, Allandugahamulawatta claimed by Kandasingha Acharige Simon Sinno and another, Hittinewatta claimed by Jayasundara Mudiyansele Kawrala, *ex-Korala*.



Surveyor-General's Office,
Colombo, June 19, 1915.

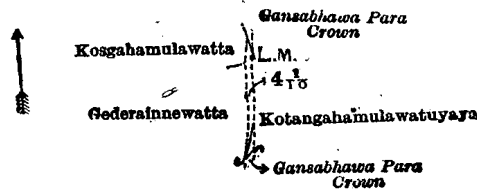
Scale of 4 Chains to an Inch.

A. H. G. DAWSON,
for Surveyor-General.

VII.—Preliminary plan 463.

Lot.	Name of Land.	Extent, A. R. P.
4 $\frac{1}{10}$	Gansabhawa para	0 0 2.75

and bounded as follows: on the north by Gansabhawa para belonging to the Crown; on the east by Kotangahamulawatu-yaya claimed by Ranmenika and others; on the south by Gansabhawa para belonging to the Crown; on the west by Gederainnewatta claimed by Ranaweera Achchillage Puchirala and another; Kosgahamulawatta claimed by Wirappuli Radage Pucha Henaya.



Surveyor-General's Office,
Colombo, June 19, 1915.

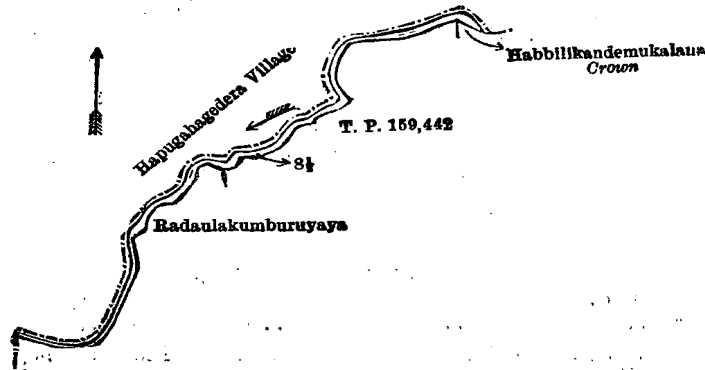
Scale of 4 Chains to an Inch.

A. H. G. DAWSON,
for Surveyor-General.

VIII.—Preliminary plan 463.

Lot.	Name of Land.	Extent, A. R. P.
$8\frac{1}{2}$.. Ela	..	0 0 13

and bounded as follows: on the north by the village limit of Hapugahagedera; on the east by Habbilikandemukulana belonging to the Crown, T. P. 159,442, Radaulakumburuyaya claimed by Punchi Appuhamy and others; on the south by Radaulakumburuyaya claimed by Punchi Appuhamy and others; on the west by the village limit of Hapugahagedera.



Surveyor-General's Office,
Colombo, June 19, 1915.

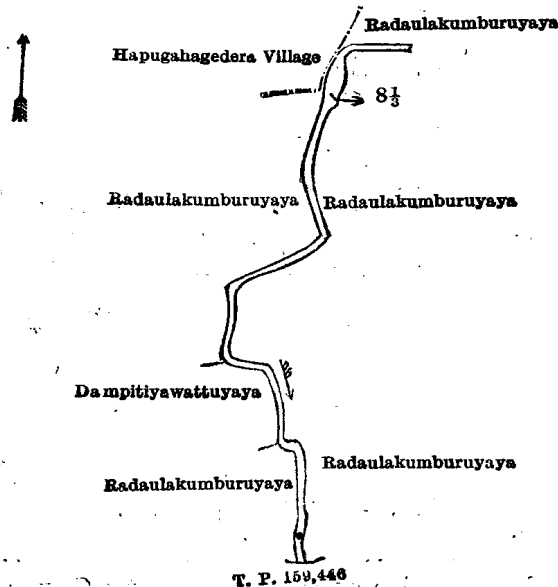
Scale of 4 Chains to an Inch.

A. H. G. DAWSON,
for Surveyor-General.

IX.—Preliminary plan 463.

Lot.	Name of Land.	Extent, A. R. P.
$8\frac{1}{2}$... Ela	...	0 0 22

and bounded as follows: on the north by Radaulakumburuyaya claimed by Punchiappuhamy and others; on the east by Radaulakumburuyaya claimed by Punchiappuhamy and others; on the south by T. P. 159,446; on the west by Radaulakumburuyaya claimed by Punchiappuhamy and others, Dampitiyawattuyaya claimed by R. A. Ranmenika and others, Radaulakumburuyaya claimed by Punchiappuhamy and others, the village limit of Hapugahagedera.



Surveyor-General's Office,
Colombo, June 19, 1915.

Scale of 4 Chains to an Inch.

A. H. G. DAWSON,
for Surveyor-General.

X.—Preliminary plan 463.

Lot.	Name of Land.	Extent, A. R. P.
8½ .. Ela	...	0 0 1

and bounded as follows : on the north by the village limit of Hapugahagedera ; on the east by Radaulakumburuyaya claimed by Punchappuhamy and others ; on the south and west by the village limit of Hapugahagedera.



Surveyor-General's Office,
Colombo, June 19, 1915.

Scale of 4 Chains to an Inch.

A. H. G. DAWSON,
for Surveyor-General.

XI.—Preliminary plan 463.

Lot.	Name of Land.	Extent, A. R. P.
8½ .. Ela	...	0 0 5

and bounded as follows : on the north by Wewakumbura claimed by Mapa Mudiyansele Punchi Appuhamy and others ; on the east and south by Paluwatuyaya claimed by M. M. Punchi Appuhamy and others ; on the west by Wewakumbura claimed by Mapa Mudiyansele Punchi Appuhamy and others.



Surveyor-General's Office,
Colombo, June 19, 1915.

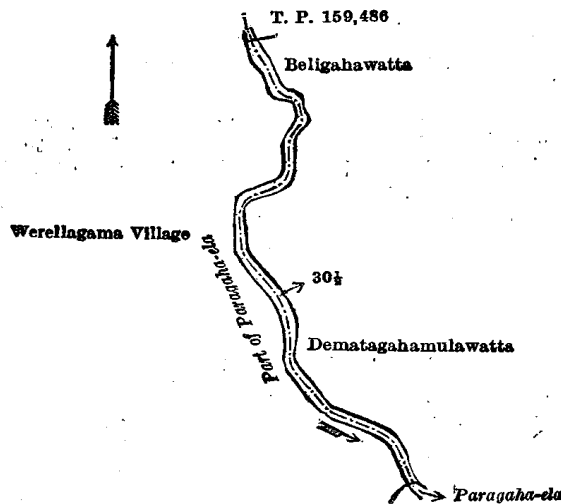
Scale of 4 Chains to an Inch.

A. H. G. DAWSON,
for Surveyor-General.

XII.—Preliminary plan 463.

Lot.	Name of Land.	Extent, A. R. P.
30½ .. Paragaha-ela (part)	...	0 0 16

and bounded as follows : on the north by T. P. 159,486 ; on the east by Beligahawatta claimed by Mapa Mudiyansele Punchappuhamy, *ex*-Division Officer, Dematagahamulawatta claimed by Ukku Menika and others ; on the south by Paragaha-ela ; on the west by the village limit of Werellagama (part of Paragaha-ela).



Surveyor-General's Office,
Colombo, June 19, 1915.

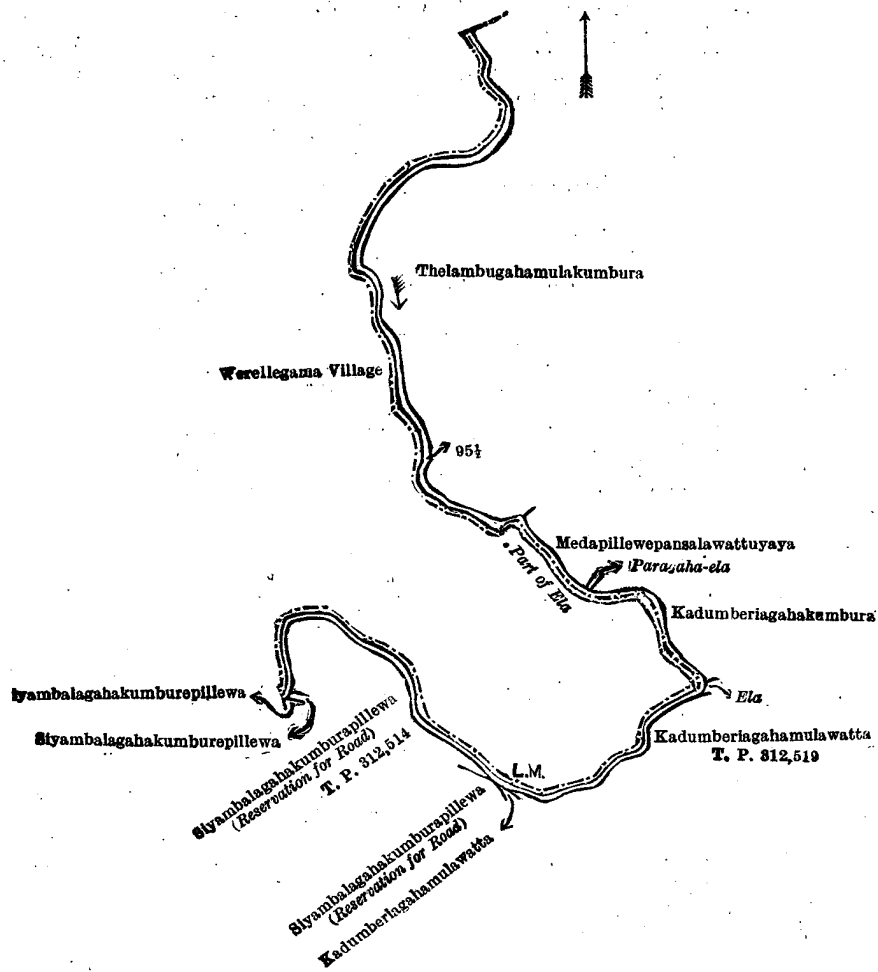
Scale of 4 Chains to an Inch.

A. H. G. DAWSON,
for Surveyor-General.

XIII.—Preliminary plan 463.

Lot.	Name of Land.	Extent, A. R. P.
95½ .. Ela	...	0 0 29

and bounded as follows : on the north by the village limit of Werellagama ; on the east by Thelambugahamulakumbura claimed by Ranawaka Achchillage Kiri Menika, Medapillewa Pansalawatuyaya claimed by Alawwa Vihare and others, Paragaha-ela (private), Kadumberiagahakumbura claimed by Mapa Mudiyansele Punchappuhamy, *ex*-Division Officer, an ela ; on the south by Kadumberiagahamulawatta sold by the Crown (T. P. 312,519), Kadumberiagahamulawatta claimed by S. M. Kawrala, *ex*-Korala, Siyambalagahakumburapillewa (reservation for road) claimed by Galatralalage Mudalihamy, *ex*-Arachchi, Siyambalagahakumburapillewa sold by the Crown (T. P. 312,514); Siyambalagahakumburapillewa (reservation for road) claimed by Galatralalage Mudalihamy, *ex*-Arachchi ; on the west by the village limit of Werellagama.



Surveyor-General's Office,
Colombo, June 19, 1915.

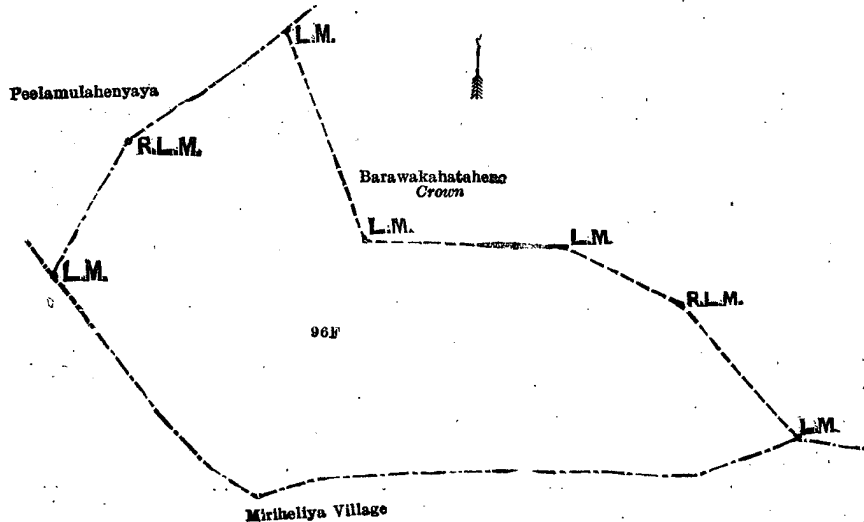
Scale of 4 Chains to an Inch.
XIV.—Preliminary plan 463.

A. H. G. DAWSON,
for Surveyor-General.

Lot.	Name of Land.
96F	Kiriwanakanda

Extent, A. R. P.
8 1 33

and bounded as follows : on the north and east by Barawakahatahena belonging to the Crown ; on the south by the village limit of Miriheliya ; on the west by the village limit of Miriheliya, the village limit of Paramaulla.



Surveyor-General's Office,
Colombo, June 19, 1915.

Scale of 4 Chains to an Inch.
XV.—Preliminary plan 463.

A. H. G. DAWSON,
for Surveyor-General.

Lot.	Name of Land.
16 1/2	Ela

Extent, A. R. P.
0 1 30

and bounded as follows : on the north by Wewakumbura claimed by Mapa Mudiyanseleage Punchi Appuhamy and others ; on the east by Galahitiyawewatta claimed by Jayasundara Mudiyanseleage Kawrala, ex-Korala, T. P. 159,434, T. P. 159,433,

Galgodewatta claimed by Ekanayaka Achchillage Mudalihamy, Pinkumbura claimed by Alawwa Vihare, T. P. 159,414, Pinkumbura claimed by Alawwa Vihare, Beligahamulawattuyaya claimed by J. A. Siyatuhamy, and others, Dehipatullekumbura claimed by Illaperuma Achchillage Kiri Menika, T. P. 159,408, Batalahenawattuyaya claimed by H. M. Muttumenika and others; on the south by Nitulkumbura claimed by Weerappuli Radage Sitta and others, T. P. 159,414, Kokuartiyaewekumbura claimed by Mapa Mudiyanseleage Punchi Appuhamy, Peneligodakumbura claimed by Rajapaksa Achchillage Kirihama, T. P. 159,440.

[For Diagram see page 1258.]

XVI.—Preliminary plan 463.

Lot.	Name of Land.	Extent, A. R. P.
2	Ganekandamukalana	79 1 8
2½	Para (footpath)	0 0 7

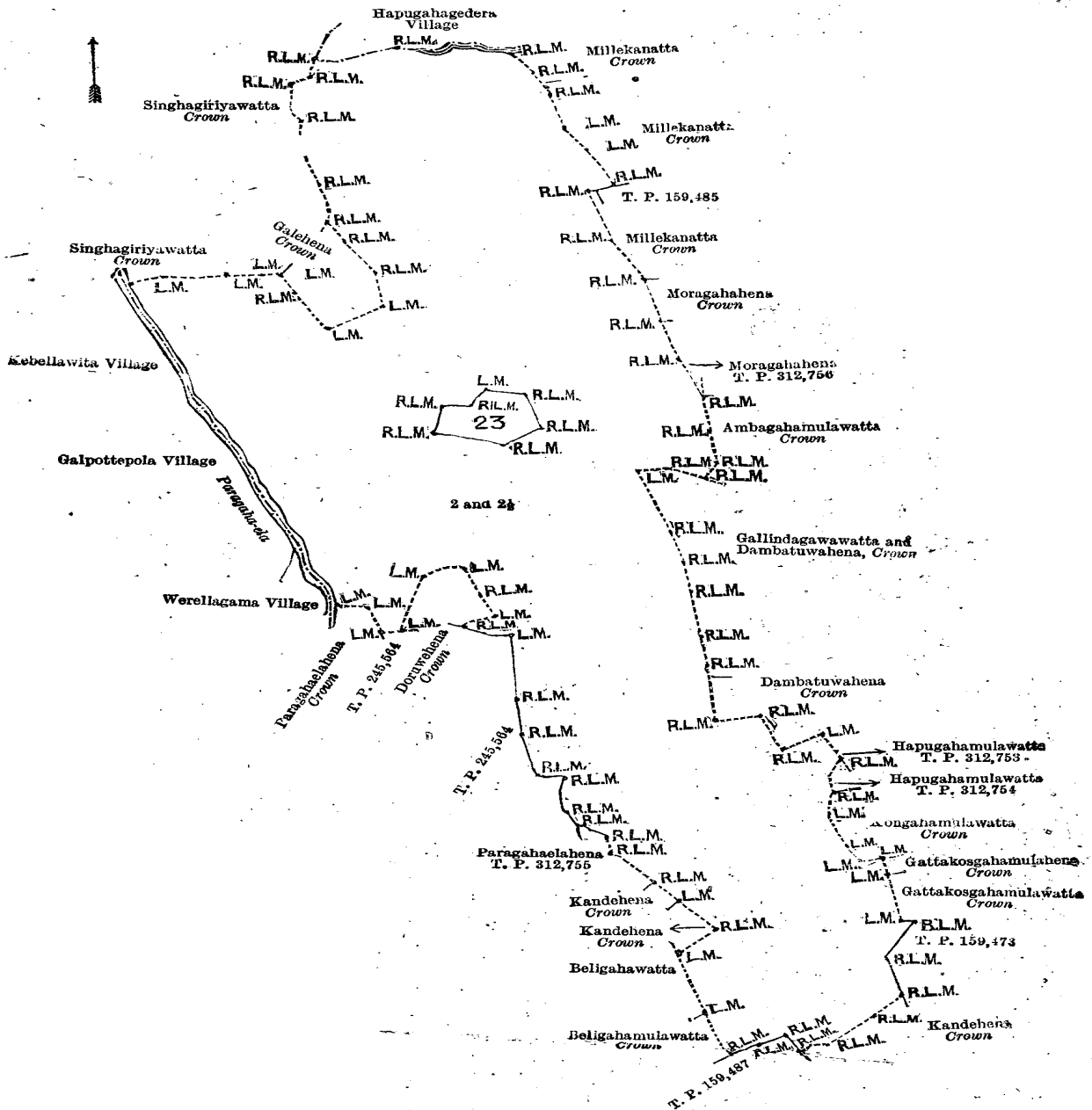
79 1 15

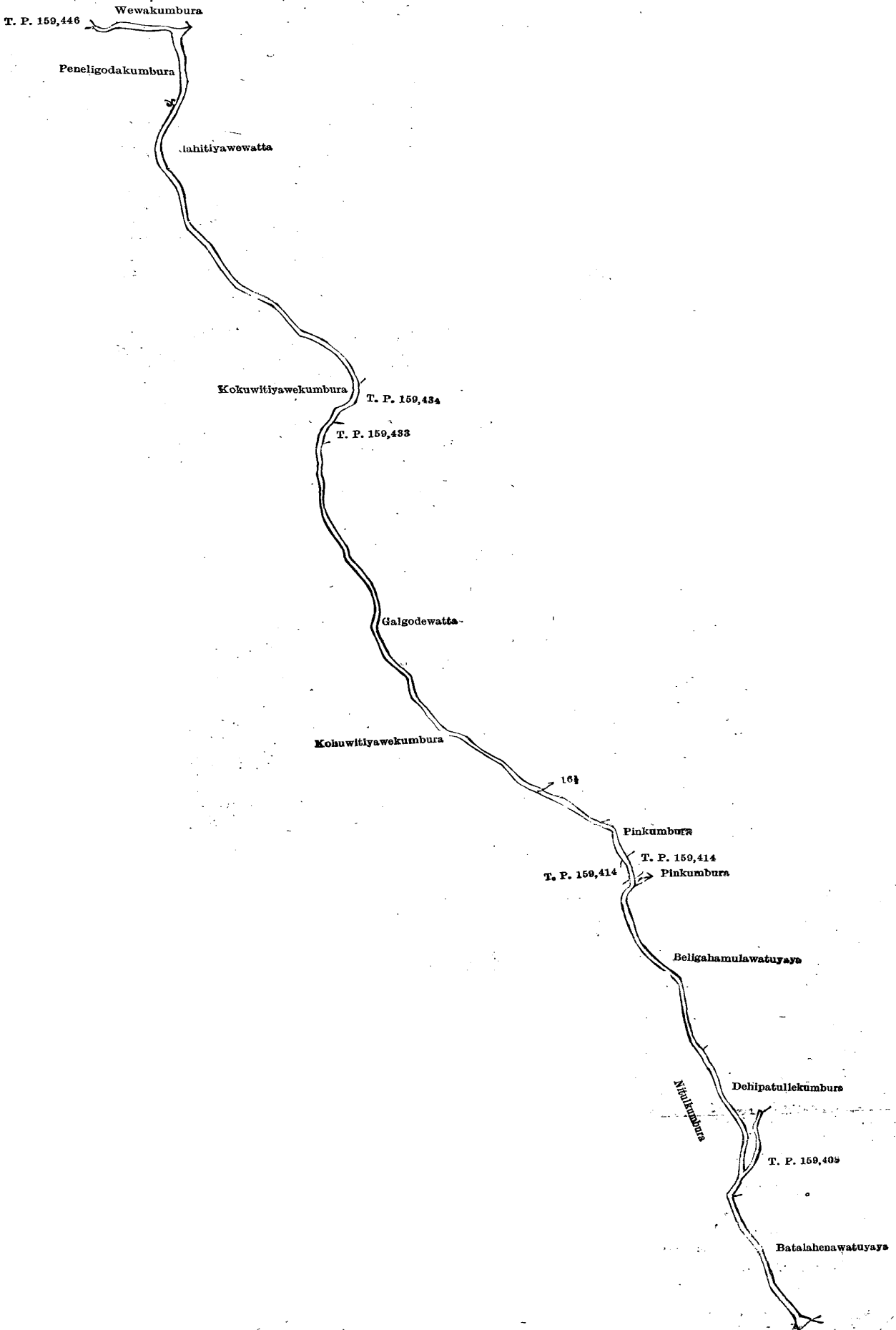
and bounded as follows: on the north by Singhagiriawatta belonging to the Crown, Galehena belonging to the Crown, Singhagiriawatta belonging to the Crown, the village limit of Hapugahagedera, an ela, the village limit of Hapugahagedera; on the east by Millekanatta belonging to the Crown, T. P. 159,485, Millekanatta belonging to the Crown, Moragahahena belonging to the Crown, Moragahahena sold by the Crown (T. P. 312,756), Ambagahamulawatta belonging to the Crown, Gallindagawatta and Dambatuwahena belonging to the Crown, Dambatuwahena belonging to the Crown, Hapugahamulawatta sold by the Crown (T. P. 312,753), Hapugahamulawatta sold by the Crown (T. P. 312,754), Kongahamulawatta belonging to the Crown, Gattakosgahamulahena belonging to the Crown, Gattakosgahamulawatta belonging to the Crown, T. P. 159,473; on the south by Kandehena belonging to the Crown, T. P. 159,487; on the west by Beligahamulawatta belonging to the Crown, Beligahawatta claimed by Mapa Mudiyanseleage Punchappahamy, ex-Division Officer, Kandehena belonging to the Crown, Paragahaelahena sold by the Crown (T. P. 312,755), T. P. 245,564, Doruwehena belonging to the Crown, T. P. 245,564, Paragahaelahena belonging to the Crown, the Paragaha-ela (the village limit of Werellagama), the Paragaha-ela (the village limit of Galpottepol), the Paragaha-ela (the village limit of Kebellawita).

NOTE.—The following lot lying within the above boundaries is excluded from this part of the order, and its acreage of 1 acre is not included in the acreage of 79 acres 1 rood and 15 perches given above:—

Preliminary plan 463.

Lot.	Name of Land.	Extent, A. R. P.
23	Kandeviharewatta	1 0 0





Surveyor-General's Office,
Colombo, June 19, 1915.

Scale of 4 Chains to an Inch.

A. H. G. DAWSON,
for Surveyor-General.

XVII.—Preliminary plan 463.

Lot.	Name of Land.	Extent, A. R. P.
124½	Ela (part of railway reservation)	0 0 8
125	Maha-oya (part)	19 3 1
126	Ela (part of railway reservation)	0 0 7
		<hr/> 19 3 16

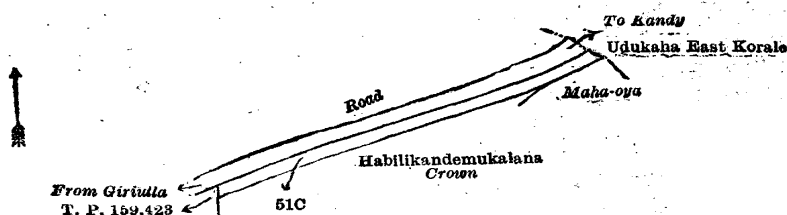
and bounded as follows : on the north by an ela, railway reservation belonging to the Crown, T. P. 159,448, T. P. 159,450, Oyabodawatta claimed by Madurawala Liyanage Sebastian and others, Oyagawawatta claimed by the Crown and Herat Mudiyansele Mutu Menika and another, para belonging to the Crown, an ela, para belonging to the Crown, Modarawatuyaya claimed by Madurawalage Jayasundara and others, T. Ps. 159,353, 159,392, 159,423, Habbilikandemukulana claimed by the Crown; on the east by the boundary of the Udukaha korale east; on the south by the boundary of the Province of Sabaragamuwa (part of Maha-oya); on the west by the village limit of Miriheliya, Moragahamadittahena sold by the Crown, T. P. 312,515, railway reservation belonging to the Crown, Moragahamadittahena sold by the Crown (T. P. 312,515), Moragahamadittawatta claimed by Herat Mudiyansele Mutu Menika and others, Imbulamulahena claimed by Appuhamy, railway reservation belonging to the Crown, Petigahaowitahena claimed by Mapa Mudiyansele Puchappuhamy, *ex-Kottasse*, railway reservation belonging to the Crown.

[For Diagram see page 1260.]

XVIII.—Preliminary plan 463.

Lot.	Name of Land.	Extent, A. R. P.
51C	Habilikandemukulana (reservation for road)	0 1 0

and bounded as follows : on north by a road from Giriulla to Kandy ; on the east by the boundary of the Udukaha korale east ; on the south by the Maha-oya, Habilikandemukulana to be declared to be the property of the Crown under the Waste Lands Ordinances ; on the west by T. P. 159,423



Surveyor-General's Office,
Colombo, April 25, 1915.

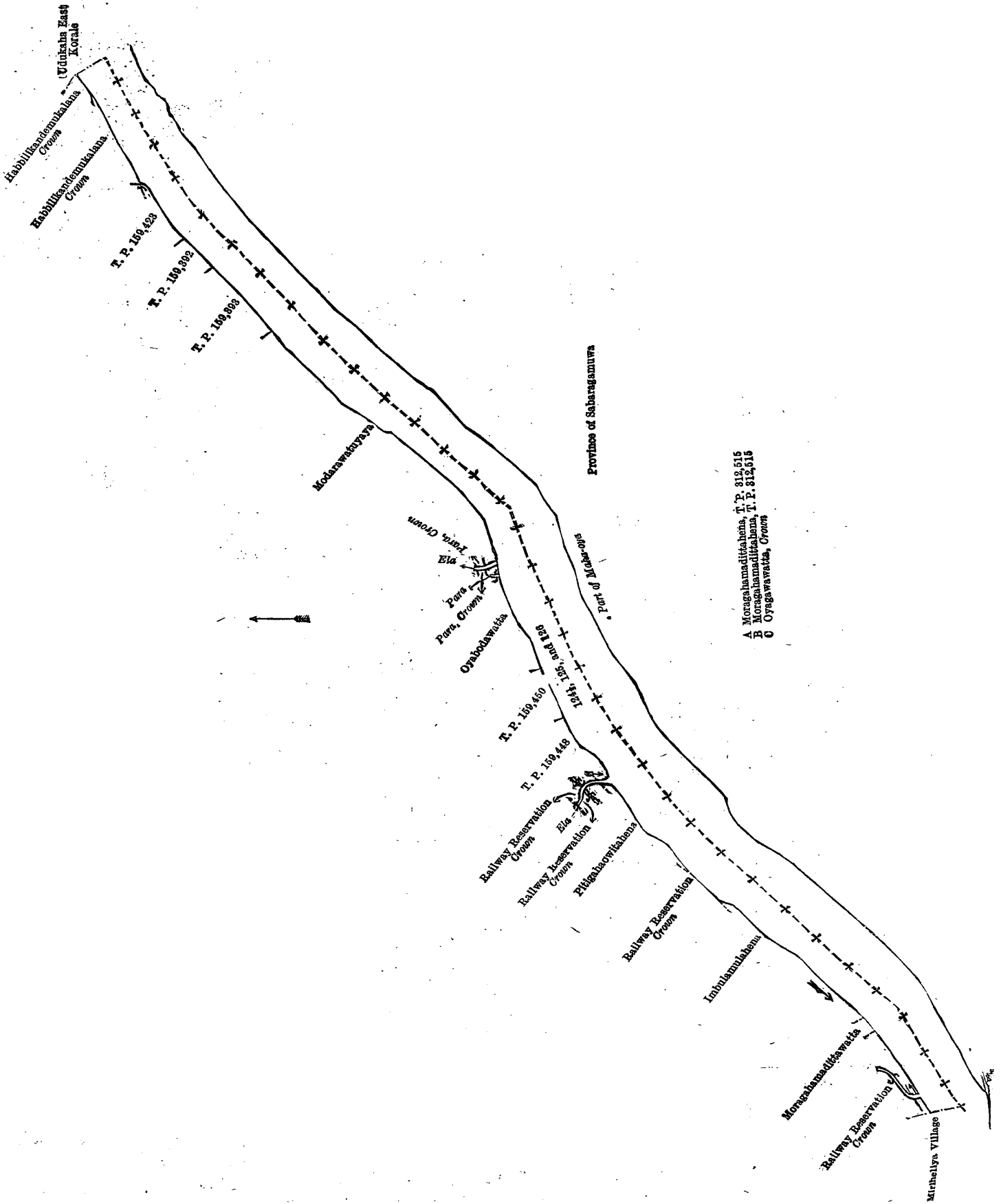
Scale of 4 Chains to an Inch.

A. H. G. DAWSON,
for Surveyor-General.

XIX.—Preliminary plan 463.

Lot.	Name of Land.	Extent, A. R. P.
95B	Siyambalagahakumburapillewa (reservation for road)	0 0 20
95D	Kadumberiagahamulapillewa (reservation for road)	0 0 10
96A	Devatagollamukulana <i>alias</i> Kadurugahamulahena (reservation for road)	0 0 16
96B	Devatagollamukulana (reservation for road)	0 0 20
96C	Devatagollamukulana	1 3 34
98	Unapatdeniyakarakopuwa and Devatagollakarakopuwa (cemetery)	1 2 11
98A	Unapatdeniyakarakopuwa (cemetery) (reservation for road)	0 0 20
103½	Para	0 0 17
114½	Do.	4 1 29
116½	Pitigahaowitahena	0 0 30
117	Inihulamulahena	0 2 8
124	Railway reservation	17 3 38
124½	Ela (part of railway reservation)	0 0 12
		<hr/> 27 1 25

and bounded as follows : on the north by Siyambalagahakumburapillewa sold by the Crown (T. P. 312,514), an ela (the village limit of Werellegama), Kadumberiagahamulawatta (reservation for road) claimed by Jayasundara Mudiyansele Kaurala, *ex-Korala*, Kadumberiagahamulapillewa belonging to the Crown, an ela, Kadumberiagahakumbura claimed by Mapa Mudiyansele Puchappuhamy, *ex-Division Officer*, an ela belonging to the Crown, T. P. 159,463, Kadurugahamulawatta claimed by Mapa Mudiyansele Puchappuhamy, *ex-Kottasse*, Kadurugahamulawatta (private), Haddawelakadurugahamulawatta claimed by Puchi Appuhamy and others, T. P. 159,459, Haddawelakadurugahamulawatta (private), claimed by Puchi Appuhamy and others, T. P. 159,451, Welihenawatta (private), Bogahamullawatta (private), T. P. 159,450, Haddawelakadurugahamulawatta claimed by Puchi Appuhamy and others, T. Ps. 159,445, 159,444, 159,443, Gansabhawa road belonging to the Crown, Bogahamulawatta claimed by Mapa Mudiyansele Puchappuhamy, *ex-Division Officer*, ela belonging to the Crown, T. Ps. 159,400, 159,394, and 159,398, Habehenewatuyaya claimed by Herat Mudiyansele Puchi Appuhamy and others, T. Ps. 159,393, 159,392, and 245,478, Habbilikandemukulana belonging to the Crown; on the east by the boundary of the Udukaha korale east; on the south by Habbilikandemukulana (reservation for road) belonging to the Crown, T. Ps. 159,423, 159,392, and 159,393, Modarawatuyaya claimed by Madurawalage Jayasundara and others, an ela, Oyagawawatta claimed by Herat Mudiyansele Mutu Menika and another, the wela Maha-oya (the boundary of the Province of Sabaragamuwa), Oyabodawatta claimed by Madurawala Liyanage Sebastian and others, Oyagawawatta claimed by the Crown and Herat Mudiyansele Mutu Menika and another, Oyagawawatta claimed by Mapa Mudiyansele Dingiri Appuhamy, Oyagawawatta (private), T. Ps. 159,450 and 159,448, the Maha-oya (the boundary of the Province of Sabaragamuwa), Moragahamadittawatta claimed by Herat Mudiyansele Mutu Menika, (the boundary of the Province of Sabaragamuwa), Moragahamadittahena sold by the Crown (T. P. 312,515), an ela belonging to the Crown, Moragahamadittakumbura claimed by Herat Mudiyansele Mutu Menika and others, Imbulgahamulawatta claimed by Herat Mudiyansele Mutu Menika, para Mudiyansele Mutu Menika and others, Imbulgahamulawatta claimed by Herat Mudiyansele Mutu Menika and another, Imbulgahamulawatta belonging to the Crown, Imbulgahamulawatta claimed by Herat Mudiyansele Mutu Menika and another, Imbulgahamulawatta sold by the Crown, Ritigahaowita sold by the Crown (T. P. 312,516), Asweddumakumbura claimed by Mapa Mudiyansele Puchi Appuhamy, an ela, Medawatta claimed by Mapa Mudiyansele Appuhamy, *ex-Police Officer*, Mudiyansele Puchi Appuhamy, an ela, Medawatta claimed by Mapa Mudiyansele Appuhamy, *ex-Division Officer*, T. P. 159,448, T. P. 159,450, Galagawawatta (private), Heddewalawatta (private), T. P. 159,451, Kadurugahamulapillewa (private), T. P. 159,463, an ela, Pahalaunapatdeniyakumbura claimed by Mapa Mudiyansele Puchappuhamy, *ex-Division Officer*, Ihalaunapatdeniyapillewa claimed by Abeyratna Mudiyansele Lucy Nona and others, ela belonging to the Crown, Ihalaunapatdeniyapillewa claimed by Abeyratna Mudiyansele Lucy Nona and others, Unapatdeniyapillewa claimed by Abeyratna Lucia and others, Gansabhawa para belonging to the Crown, Devatagollamukulana *alias* Kadurugahamulahena claimed by the Crown and Samarakone Mudiyansele Kapuruhamy, the village limit of Paramulla, the village limit of Werellegama.



Surveyor-General's Office,
Colombo, June 19, 1915.

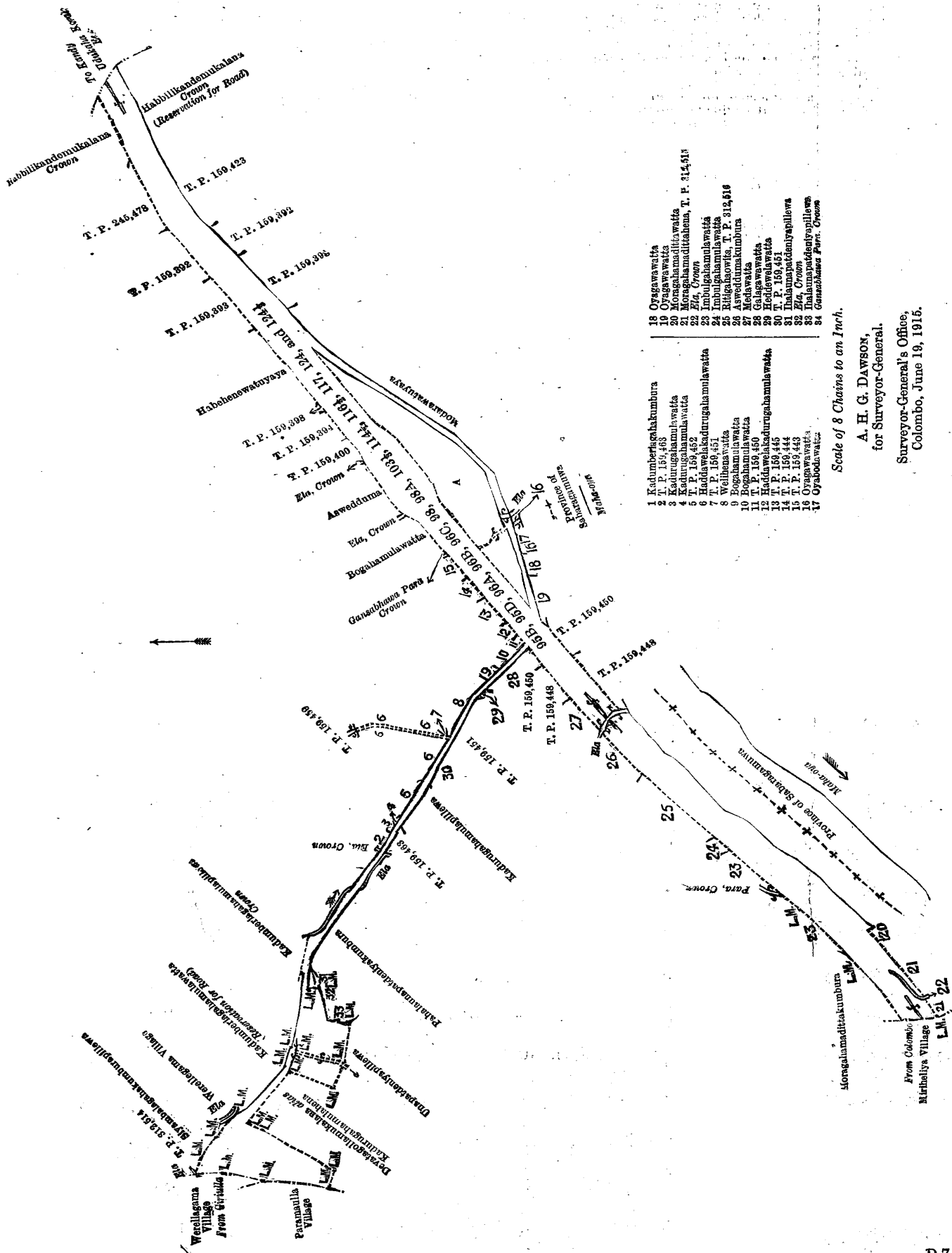
Scale of 8 Chains to an Inch.

A. H. G. DAWSON,
for Surveyor-General.

NOTE.—The following lots lying within the above boundaries are excluded from this part of the order, and their aggregate acreage of 4 acres 2 roods and 37 perches is not included in the acreage of 27 acres 1 rood and 25 perches given above:—

Preliminary plan 463.

Lot.	Name of Land.	Extent, A. R. P.	Lot.	Name of Land.	Extent, A. R. P.
A 104	Asweddumakumbura	1 1 24	A 110	Oyabodawatta	0 3 10
A 105	T. P. 159,424	0 1 24	A 111	T. P. 159,426	0 1 15
A 106	Paranawatta	1 2 22			
A 106½	Ela	0 0 22			4 2 37



- 1 Kadumberberakumbura
- 2 T. P. 159,468
- 3 Kadurugalamulawatta
- 4 Kadurugalamulawatta
- 5 T. P. 159,452
- 6 Haddawelakadurugalamulawatta
- 7 T. P. 159,451
- 8 Welikumbura
- 9 Bogalamulawatta
- 10 Bogalamulawatta
- 11 T. P. 159,450
- 12 Haddawelakadurugalamulawatta
- 13 T. P. 159,445
- 14 T. P. 159,444
- 15 T. P. 159,443
- 16 Oyagawatta
- 17 Oyabodawatta
- 18 Oyagawatta
- 19 Oyagawatta
- 20 Moragalamadittakumbura, T. P. 314,513
- 21 Moragalamadittakumbura, T. P. 314,513
- 22 Ela, Crown
- 23 Imbulgalamulawatta
- 24 Imbulgalamulawatta
- 25 Asweddumakumbura
- 26 Asweddumakumbura
- 27 Asweddumakumbura
- 28 Asweddumakumbura
- 29 Oyagawatta
- 30 T. P. 159,451
- 31 Inakamattidemyapillawa
- 32 Ela, Crown
- 33 Inakamattidemyapillawa
- 34 Gannathana Para, Crown

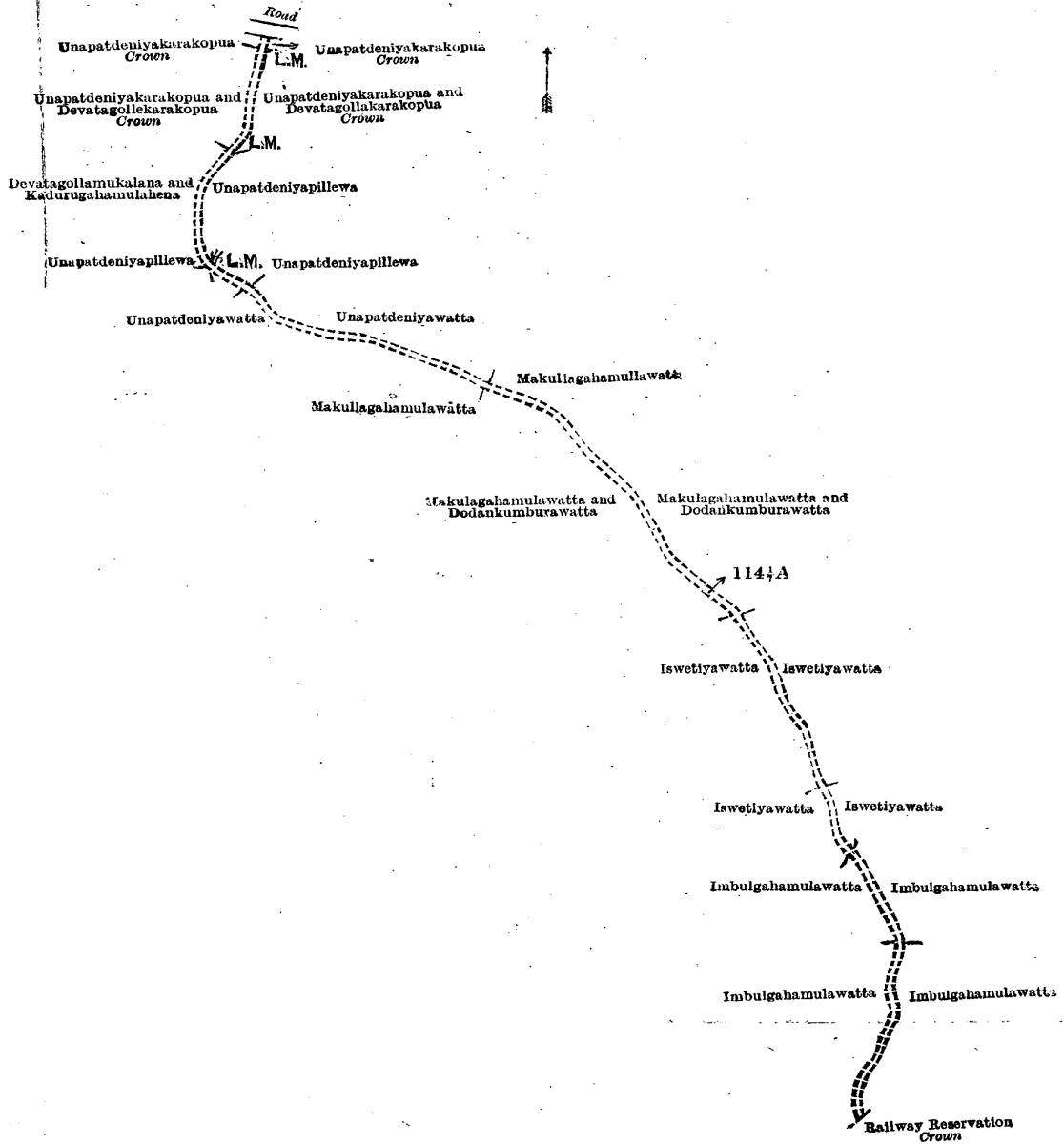
Scale of 8 Chains to an Inch.

A. H. G. DAWSON,
for Surveyor-General,
Surveyor-General's Office,
Colombo, June 19, 1916.

XX.—Preliminary plan 463.

Lot.	Name of Land.	Extent, A. R. P.
1144A	Para	0 1 23

and bounded as follows: on the north by a road, Unapatdeniyakarakopua belonging to the Crown, Unapatdeniyakarakopua and Devatagollakarakopua belonging to the Crown, Unapatdeniyapillewa claimed by Abeyratnaga Lucia and others, Unapatdeniyapillewa claimed by M. Punchi Banda, Police Officer, Unapatdeniyawatta claimed by Mapa Mudiyansele Pancha Banda, Police Officer, Makullegahamullawatta claimed by Herat Mudiyansele Appuhamy Arachchi; on the east by Makullegahamullawatta claimed by Herat Mudiyansele Appuhamy Arachchi, Makullegahamullawatta and Dodankumburawatta claimed by Herat Mudiyansele Appuhamy Vidane Arachchi and others, Iswetiawatta claimed by Herat Mudiyansele Mutu Menika and others, Iswetiawatta claimed by Mapa Mudiyansele Panchappuhamy and others, Imbulgahamulawatta sold by the Crown, Imbulgahamulawatta claimed by Herat Mudiyansele Mutu Menika and another, a railway reservation belonging to the Crown; on the south by Imbulgahamulawatta claimed by Herat Mudiyansele Mutu Menika and another; on the west by Imbulgahamulawatta sold by the Crown, Iswetiawatta claimed by Mapa Mudiyansele Panchappuhamy and others, Iswetiawatta claimed by Herat Mudiyansele Mutu Menika and others, Makullegahamulawatta and Dodankumburawatta claimed by Herat Mudiyansele Appuhamy Vidane Arachchi and others, Makullegahamulawatta claimed by H. Appuhamy Arachchi, Unapatdeniyawatta claimed by Mapa Mudiyansele Panchappuhamy and others, Unapatdeniyapillewa claimed by Abeyratnaga Lucia and two others, Devatagollamukalana and Kadurugahamulawatta claimed by the Crown and Samarakon Mudiyansele Kapuruhamy, Unapatdeniyakarakopua and Devatagollekarakopua belonging to the Crown, Unapatdeniyakarakopua belonging to the Crown.



Surveyor-General's Office,
Colombo, June 19, 1915.

Scale of 4 Chains to an Inch.

A. H. G. DAWSON,
for Surveyor-General.

May 14, 1917.

J. M. DAVIES,
Special Officer.

PRELIMINARY NOTICES.

Hambantota Notice No. 6,466.

Notice under "The Waste Lands Ordinances of 1897, 1899, 1900, and 1903."

TAKE notice that unless within three months from August 3, 1917, the persons, if any, who claim any interest in the lands hereinafter mentioned or in any one or more of such lands or to some interest therein make claim in person or in writing to the said lands or any of them or to some interest therein to T. G. Willett, Esq., Special Officer appointed under section 28 of "The Waste Lands Ordinances of 1897, 1899, 1900, and 1903," at his office at Colombo :

Such Special Officer, in pursuance of the powers vested in him by the said Ordinances, will declare by writing under his hand that the said lands, or such of them as to which no claim has been made, are the property of the Crown.

T. G. WILLETT,
Special Officer.

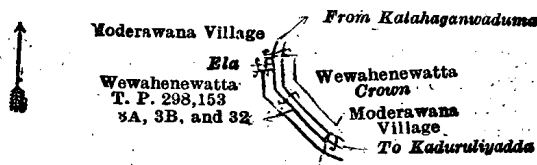
Description of the Lands referred to.

The following lots situated in the village of Meda Wawwa of the West Giruwa pattu of the Hambantota District, in the Southern Province, as described in the annexed diagrams :—

I.—Preliminary plan 265.

Lot.	Name of Land.	Extent, A. R. P.
3A	Wewahenawatta (reservation along road)	0 0 29
3B	Do. (do.)	0 0 28
32	Road	0 0 19
		0 1 36

and bounded as follows : on the north by the village limit of Moderawana and the road from Kalahaganwaduma ; on the east by Wewahenewatta (Crown) ; on the south by the village limit of Moderawana and the road to Kaduruliyadda ; on the west by Wewahenawatta granted at half-improved value (T. P. 98,153).



Surveyor-General's Office,
Colombo, October 16, 1916.


Scale of 8 Chains to an Inch.

G. K. THORNHILL,
for Surveyor-General.

II.—Preliminary plan 265.

Lot.	Name of Land.	Extent, A. R. P.
8N	Rukattanagahahena (reservation for Medda Wawwa trig station)	0 0 3

and bounded as follows : on the north, east, south, and west by Migahahena belonging to the Crown (T. P. 195,117).



Surveyor-General's Office,
Colombo, October 16, 1916.

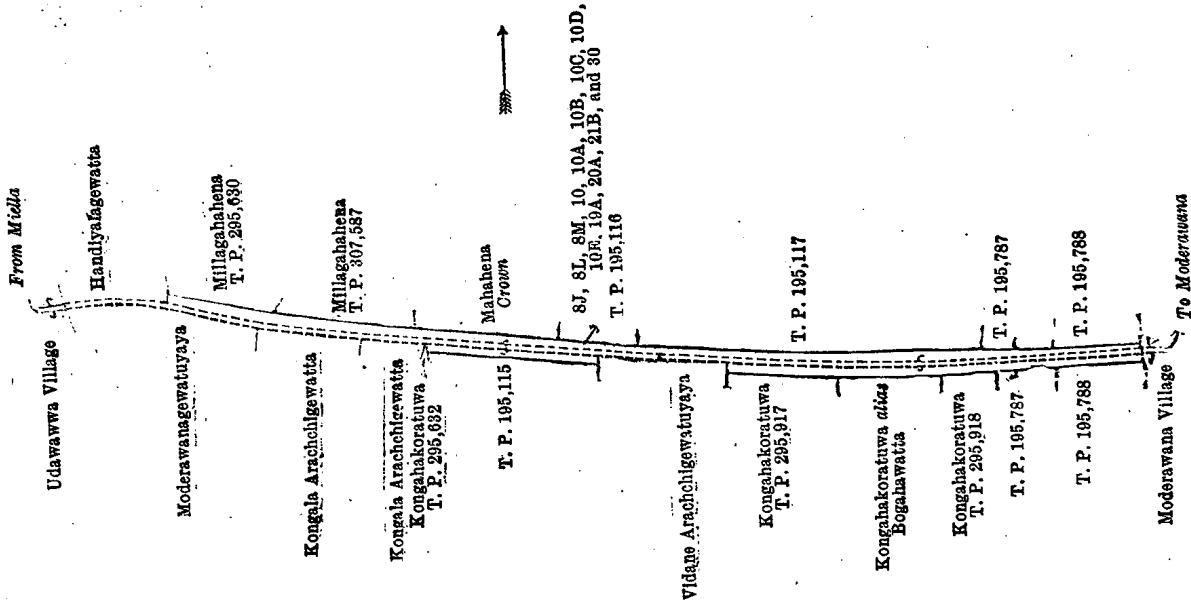
Scale of 8 Chains to an Inch.

G. K. THORNHILL,
for Surveyor-General.

III.—Preliminary plan 265.

Lot.	Name of Land.	Extent, A. R. P.	Lot.	Name of Land.	Extent, A. R. P.
8J	Millagahahena (reservation for road)	0 0 28	10D	Kongahakoratuwa (reservation for road)	0 0 33
8L	Do. (do.)	0 0 38	10E	Do. (do.)	0 0 23
8M	Rukattanagahahena (do.)	0 0 35	19A	Do. (do.)	0 0 22
10	Wewehena (do.)	0 0 28	20A	Do. (do.)	0 0 21
10A	Kongahakoratuwa (do.)	0 0 18	21B	Do. (do.)	0 0 8
10B	Do. (do.)	0 1 0	30	Gansabhawa path	1 0 10
10C	Do. (do.)	0 0 18			3 0 2

and bounded as follows : on the north by Handiyalagewatta claimed by D. J. Ratnayaka and another, Millagahahena granted at half-improved value (T. P. 295,630), Millagahahena granted at half-improved value (T. P. 307,587), Mahahena belonging to the Crown, T. Ps. 195,116, 195,117, 195,787 ; 195,788, on the east by the village limit of Moderawana and the road from Moderawana ; on the south by T. Ps. 195,788, 195,787, Kongahakoratuwa granted at half-improved value (T. P. 295,918), Kongahakoratuwa alias Bogahawatta claimed by W. Don Davith, Kongahakoratuwa granted at half-improved value (T. P. 295,917), Vidane Arachchige Watuyaya (private), T. P. 195,115, Kongahakoratuwa sold by Crown (T. P. 295,632), Kongala Arachchigewatta claimed by Hewaradage Sabo, Kongala Arachchigewatta claimed by J. B. Ratnayaka, Moderawanagewatuyaya (private) ; on the west by the village limit of Uda Wawwa and the road from Miella.



Surveyor-General's Office,
Colombo, October 16, 1916.

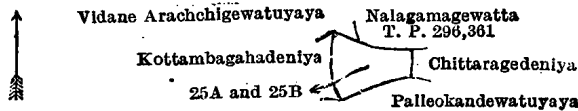
Scale of 8 Chains to an Inch.

G. K. THORNHILL,
for Surveyor-General.

IV.—Preliminary plan 265.

Lot.	Name of Land.	Extent, A. R. P.
25A ..	Dikwellagewewa (tank bund)	0 0 8
25B ..	Dikwellagewewa (tank)	0 2 8
		0 2 16

and bounded as follows : on the north by Vidane Arachchige Watuyaya (private), Nalagamagewatta granted at half-improved value (T. P. 296,361); on the east by Chittaragedeniya claimed by Don Mathes Senarat Parana Yapa ; on the south by Palleokandewatuyaya claimed by Don Mathes Senarat Parana Yapa and others ; on the west by Kottambagahadeniya claimed by Sobita Terunnanse and others.



Surveyor-General's Office,
Colombo, October 16, 1916.

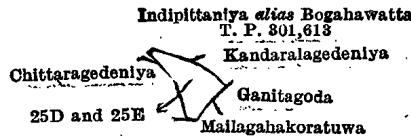
Scale of 8 Chains to an Inch.

G. K. THORNHILL,
for Surveyor-General.

V.—Preliminary plan 265.

Lot.	Name of Land.	Extent, A. R. P.
25D ..	Chittaragewewa (tank bund)	0 0 15
25E ..	Chittaragewewa (tank)	0 1 8
		0 1 23

and bounded as follows : on the north by Indipittaniya alias Bogahawatta granted at half-improved value (T. P. 301,613), Kandaralagedeniya claimed by D. M. S. Parana Yapa and another ; on the east by Ganitagoda claimed by J. B. Ratnayaka and another ; on the south by Mailagahakoruwa claimed by D. M. S. Parana Yapa ; on the west by Chittaragedeniya claimed by D. M. S. Parana Yapa.



Surveyor-General's Office,
Colombo, October 16, 1916.

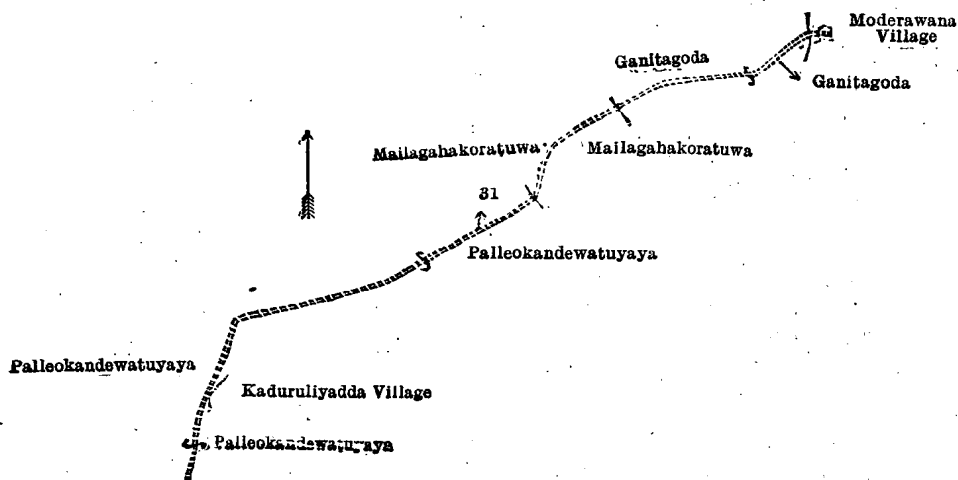
Scale of 8 Chains to an Inch.

G. K. THORNHILL,
for Surveyor-General.

VI.—Preliminary plan 265.

Lot.	Name of Land.	Extent, A. R. P.
31 ..	Path	0 1 23

and bounded as follows : on the north by Palleokandawewatuyaya claimed by D. M. S. Parana Yapa, &c., Mailagahakoruwa claimed by D. M. S. Parana Yapa, Ganitagoda claimed by J. B. Ratnayaka and another ; on the east by the village limit of Moderawana ; on the south by Ganitagoda claimed by J. B. Ratnayaka and another, Mailagahakoruwa claimed by D. M. S. Parana Yapa, Palleokandewatuyaya claimed by D. M. S. Parana Yapa, the village limit of Kaduruliyadda, Palleokandewatuyaya claimed by D. M. S. Parana Yapa and others ; on the west by Palleokandewatuyaya claimed by D. M. S. Parana Yapa and others.



Surveyor-General's Office,
Colombo, October 16, 1916.

Scale of 8 Chains to an Inch.

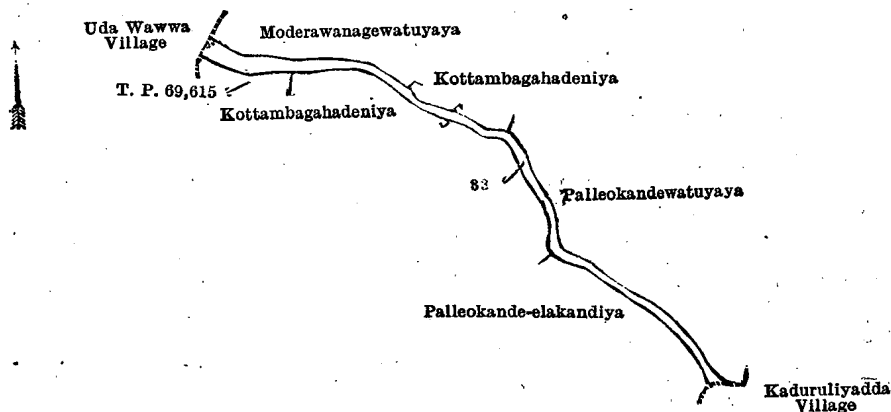
G. K. THORNHILL,
for Surveyor-General.

VII.—Preliminary plan 265.

Lot.	Name of Land.
33	Kirama-ela

Extent, A. R. P.
0 3 20

and bounded as follows: on the north by Moderawanagewatuyaya (private), Kottambagahadeniya claimed by Sobita Terunnanse and others; on the east by Pallakandewatuyaya claimed by D. M. S. Parana Yapa; on the south by the village limit of Kaduruliyadda, Pallakande-elakandiya claimed by Don Maththes Parana Yapa, Kottambagahadeniya claimed by Sobita Terunnanse and others, T. P. 69,615; on the west by the village limit of Udawawwa.



Surveyor-General's Office,
Colombo, October 16, 1916.

Scale of 8 Chains to an Inch.

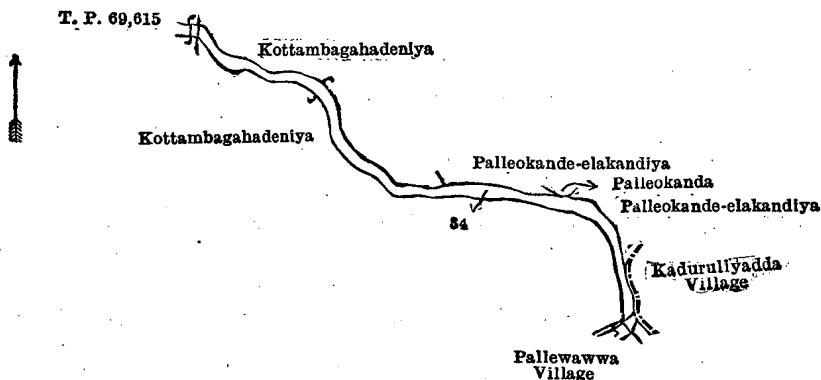
G. K. THORNHILL,
for Surveyor-General.

VIII.—Preliminary plan 265.

Lot.	Name of Land.
34	Kirama-ara

Extent, A. R. P.
0 3 33

and bounded as follows: on the north by Kottambagahadeniya claimed by Sobita Terunnanse and others, Pallakande-elakandiya claimed by Don Maththes Senarat Parana Yapa, Pallakanda claimed by D. M. S. Parana Yapa; on the east by Pallakande-elakandiya claimed by D. M. S. Parana Yapa, the village limit of Kaduruliyadda; on the south by the village limit of Pallewawwa, Kottambagahadeniya claimed by Sobita Terunnanse; on the west by T. P. 69,615.



Surveyor-General's Office,
Colombo, October 16, 1916.

Scale of 8 Chains to an Inch.

G. K. THORNHILL,
for Surveyor-General.

Hambantota S. O. 4—1917.

Kurunegala Notice No. 6,467.

Notice under "The Waste Lands Ordinances of 1897, 1899, 1900, and 1903."

TAKE notice that unless within three months from August 3, 1917, the persons, if any, who claim any interest in the lands hereinafter mentioned or in any one or more of such lands or to some interest therein make claim in person or in writing to the said lands or any of them or to some interest therein to N. A. Hampton, Esq., Special Officer appointed under section 28 of "The Waste Lands Ordinances of 1897, 1899, 1900, and 1903," at his office at Colombo :

Such Special Officer, in pursuance of the powers vested in him by the said Ordinances, will declare by writing under his hand that the said lands, or such of them as to which no claim has been made, are the property of the Crown.

N. A. HAMPTON,
Special Officer.

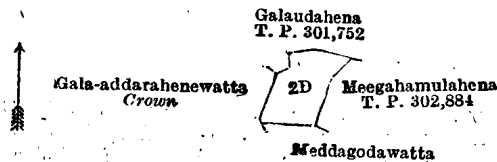
Description of the Lands referred to.

The following lots situated in the village of Hangawatta, in the Udukaha korale east of the Dambadeni hatpattu of the Kurunegala District, in the North-Western Province, as described in the annexed diagrams:—

I.—Preliminary plan 424.

Lot.	Name of Land.	Extent, A. R. P.
2D	Galahabodahena	0 2 36

and bounded as follows : on the north by Galaudahena sold by the Crown (T. P. 301,752) ; on the east by Meegahamulahena sold by the Crown (T. P. 302,884) ; on the south by Meddagodawatta claimed by K. Rankira and others ; on the west by Gala-ađdarahenawatta belonging to the Crown, Galaudahena sold by the Crown (T. P. 301,752).



Surveyor-General's Office,
Colombo, February 6, 1917.

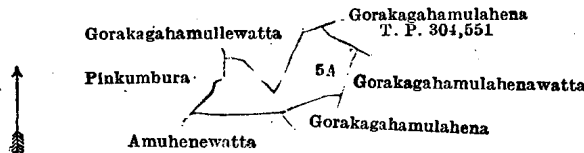
Scale of 8 Chains to an Inch.

A. H. G. DAWSON,
for Surveyor-General.

II.—Preliminary plan 424.

Lot.	Name of Land.	Extent, A. R. P.
5A	Gorakagahamulahena	1 0 23

and bounded as follows : on the north by Gorakagahamullewatta claimed by Tikiravedalage Kira and others, Gorakagahamulahena sold by the Crown (T. P. 304,551) ; on the east by Gorakagahamulahenawatta claimed by Bujjamuwe paniwidakarayalai Rankira ; on the south by Gorakagahamulahena claimed by Bujjamuwepaniwidakarayalai Rankira and another, Amuhenewatta claimed by K. Sitti and others ; on the west by Pinkumbura claimed by Dunukeyiyapota vihare and others.



Surveyor-General's Office,
Colombo, February 6, 1917.

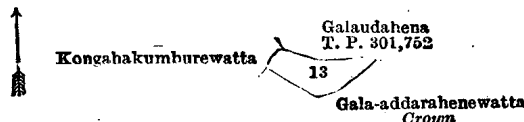
Scale of 8 Chains to an Inch.

A. H. G. DAWSON,
for Surveyor-General.

III.—Preliminary plan 424.

Lot.	Name of Land.	Extent, A. R. P.
13	Gala-ađdarahena	0 2 0

and bounded as follows : on the north by Galaudahena sold by the Crown (T. P. 301,752) ; on the east and south by Gala-ađdarahenewatta belonging to the Crown ; on the west by Kongahakumburewatta claimed by Dampitiyalage Rankira and another.



Surveyor-General's Office,
Colombo, February 6, 1917.

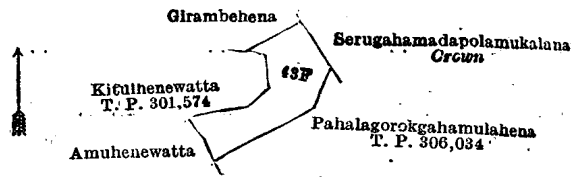
Scale of 8 Chains to an Inch.

A. H. G. DAWSON,
for Surveyor-General.

IV.—Preliminary plan 424.

Lot.	Name of Land.	Extent, A. R. P.
43F	Girambehena	1 1 10

and bounded as follows : on the north by Kitulhenewatta sold by the Crown (T. P. 301,574), Girambehena sold by the Crown ; on the east by Serugahamadapolamukalana declared to be the property of the Crown under the Waste Lands Ordinances, Pahalagorokgahamulahena sold by the Crown (T. P. 306,034) ; on the south by Pahalagorokgahamulahena sold by the Crown (T. P. 306,034) ; on the west by Amuhenewatta claimed by K. Sitti and others.



Surveyor-General's Office,
Colombo, February 6, 1917.

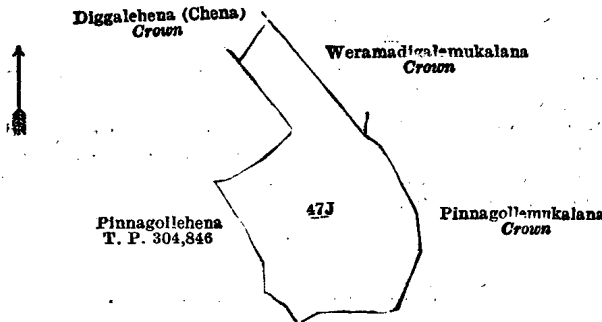
Scale of 8 Chains to an Inch.

A. H. G. DAWSON,
for Surveyor-General.

V.—Preliminary plan 424.

Lot.	Name of Land.	Extent, A. R. P.
47J	Kara-attagawahena	5 2 32

and bounded as follows : on the north by Diggalehena (chena) declared to be the property of the Crown under the Waste Lands Ordinances ; on the east by Weramadigalemukalana declared to be the property of the Crown under the Waste Lands Ordinances ; on the south by Pinnagolle-mukalana declared to be the property of the Crown under the Waste Lands Ordinances ; on the west by Pinnagollehena sold by the Crown (T. P. 304,846).



Surveyor-General's Office,
Colombo, February 6, 1917.

Scale of 8 Chains to an Inch.

A. H. G. DAWSON,
for Surveyor-General.

Kurunegala S. O. 199—1917.

Kurunegala Notice No. 6,468.

Notice under "The Waste Lands Ordinances of 1897, 1899, 1900, and 1903."

TAKE notice that unless within three months from August 3, 1917, the persons, if any, who claim any interest in the lands hereinafter mentioned or in any one or more of such lands or to some interest therein make claim in person or in writing to the said lands or any of them or to some interest therein to N. A. Hampton, Esq., Special Officer appointed under section 28 of "The Waste Lands Ordinances of 1897, 1899, 1900, and 1903," at his office at Colombo :

Such Special Officer, in pursuance of the powers vested in him by the said Ordinances, will declare by writing under his hand that the said lands, or such of them as to which no claim has been made, are the property of the Crown.

N. A. HAMPTON,
Special Officer.

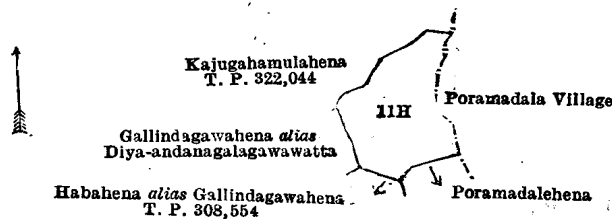
Description of the Lands referred to.

The following lots situated in the village of Galatara, in the Udukaha korale east of the Dambadeni hatpattu of the Kurunegala District, in the North-Western Province, as described in the annexed diagrams :—

I.—Preliminary plan 433.

Lot.	Name of Land.	Extent, A. R. P.
11H	Habahena	1 3 31

and bounded as follows : on the north by Kajugahamulahena sold by the Crown (T. P. 322,044) ; on the east by the village limit of Poramadala ; on the south by Poramadalehena sold by the Crown, Habahena alias Gallindagawahena (T. P. 308,554) sold by the Crown ; on the west by Gallindagawahena alias Diya-andanagalagawawatta sold by the Crown, Kajugahamulahena (T. P. 322,044) sold by the Crown.



Surveyor-General's Office,
Colombo, January 24, 1917.

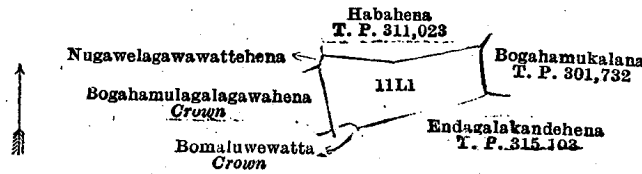
Scale of 8 Chains to an Inch.

A. H. G. DAWSON,
for Surveyor-General.

II.—Preliminary plan 433.

Lot.	Name of Land.	Extent, A. R. P.
11L1	Bogahumulagalagawahena	1 2 23

and bounded as follows : on the north by Habahena (T. P. 311,023) sold by the Crown ; on the east by Bogahamukalana (T. P. 301,732) sold by the Crown ; on the south by Endagalakandehena (T. P. 315,103) sold by the Crown, Bomaluwewatta claimed by the Crown ; on the west by Bogahumulagalagawahena claimed by the Crown, Nugawelagawawattehena claimed by Liyana Arachchillage Punchi Appuhamy.



Surveyor-General's Office,
Colombo, January 24, 1917.

Scale of 8 Chains to an Inch.

A. H. G. DAWSON,
for Surveyor-General.

Kurunegala S. O. 200—1917.

Kurunegala Notice No. 6,469.

Notice under "The Waste Lands Ordinances of 1897, 1899, 1900, and 1903."

TAKE notice that unless within three months from August 3, 1917, the persons, if any, who claim any interest in the lands hereinafter mentioned or in any one or more of such lands or to some interest therein make claim in person or in writing to the said lands or any of them or to some interest therein to N. A. Hampton, Esq., Special Officer appointed under section 28 of "The Waste Lands Ordinances of 1897, 1899, 1900, and 1903," at his office at Colombo :

Such Special Officer, in pursuance of the powers vested in him by the said Ordinances, will declare by writing under his hand that the said lands, or such of them as to which no claim has been made, are the property of the Crown.

N. A. HAMPTON,
Special Officer.

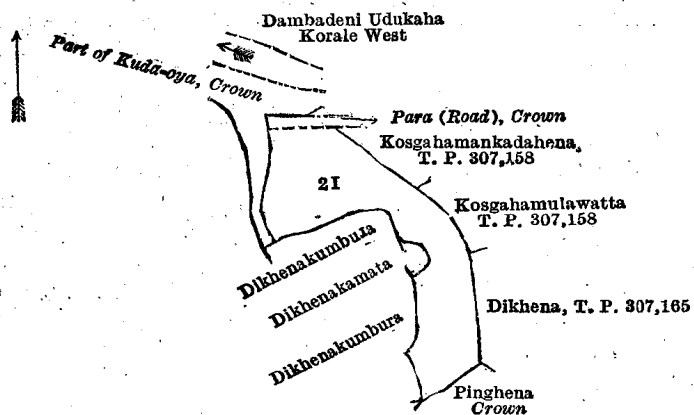
Description of the Lands referred to.

The following lots situated in the village of Damunupola, in the Udukaha korale east of the Dambadeni hatpattu of the Kurunegata District, in the North-Western Province, as described in the annexed diagrams :—

I.—Preliminary plan 413.

Lot.	Name of Land.	Extent, A. R. P.
2 I	Karakgodahena	0 3 24

and bounded as follows : on the north by para (road) declared to be the property of the Crown under the Waste Lands Ordinances, (part of Kuda-oya declared to be the property of the Crown under the Waste Lands Ordinances, the boundary of the Dambadeni Udukaha korale west) ; on the east by Kosgahamankadahena sold by the Crown (T. P. 307,158), Kosgahumulawatta sold by the Crown (T. P. 307,158), Dikhena sold by the Crown (T. P. 307,165) ; on the south by Pinghena to be declared the property of the Crown under the Waste Lands Ordinances ; on the west by Dikhenakumbura claimed by H. M. Appuhamy and others, Dikhenakamata claimed by H. M. Appuhamy and others, Dikhenakumbura claimed by H. M. Appuhamy and others, part of Kuda-oya declared to be the property of the Crown under the Waste Lands Ordinances.



Surveyor-General's Office,
Colombo, February 5, 1917.

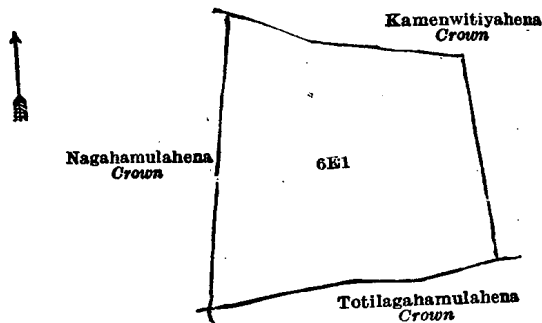
Scale of 4 Chains to an Inch.

A. H. G. DAWSON,
for Surveyor-General.

II.—Preliminary plan 413.

Lot.	Name of Land.	Extent, A. R. P.
6E1	Dewalapotehena	2 2 22

and bounded as follows : on the north and east by Kamenwitiyahena belonging to the Crown ; on the south by Totilagahamulahena belonging to the Crown ; on the west by Nagahamulahena belonging to the Crown.



Surveyor-General's Office,
Colombo, February 5, 1917.

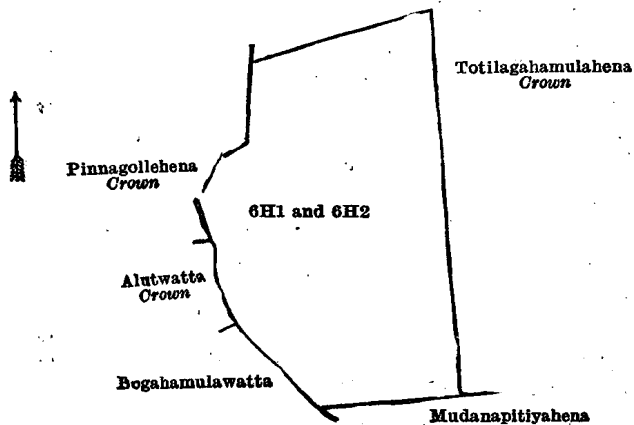
Scale of 4 Chains to an Inch.

A. H. G. DAWSON,
for Surveyor-General.

III.—Preliminary plan 413.

Lot.	Name of Land.	Extent, A. R. P.
6H1	Dewalapotehena	3 0 16
6H2	Do.	0 0 26
		3 1 2

and bounded as follows : on the north and east by Totilagahamulahena belonging to the Crown ; on the south by Mudanapitiyahena claimed by Manannalage Unga ; on the west by Bogahamulawatta claimed by H. M. Kirihamy and others, Alutwatta belonging to the Crown, Pinnagollehena belonging to the Crown.



Surveyor-General's Office,
Colombo, February 5, 1917.

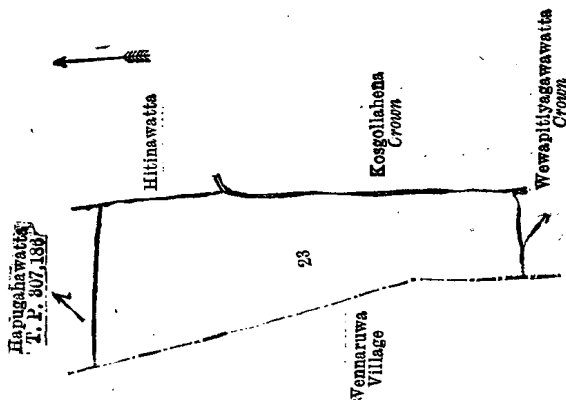
Scale of 4 Chains to an Inch.

A. H. G. DAWSON,
for Surveyor-General.

IV.—Preliminary plan 413.

Lot.	Name of Land.	Extent, A. R. P.
23	Kosgahahena	2 0 27

and bounded as follows : on the north by Hapugahawatta sold by the Crown (T. P. 307,186) ; on the east by Hitinawatta claimed by Inguruwattamuhandiramalage Sinna Naide and others, Kosgollahena belonging to the Crown ; on the south by Wewapitiyagawawatta belonging to the Crown ; on the west by the village limit of Wennaruwa village.



Surveyor-General's Office,
Colombo, February 5, 1917.

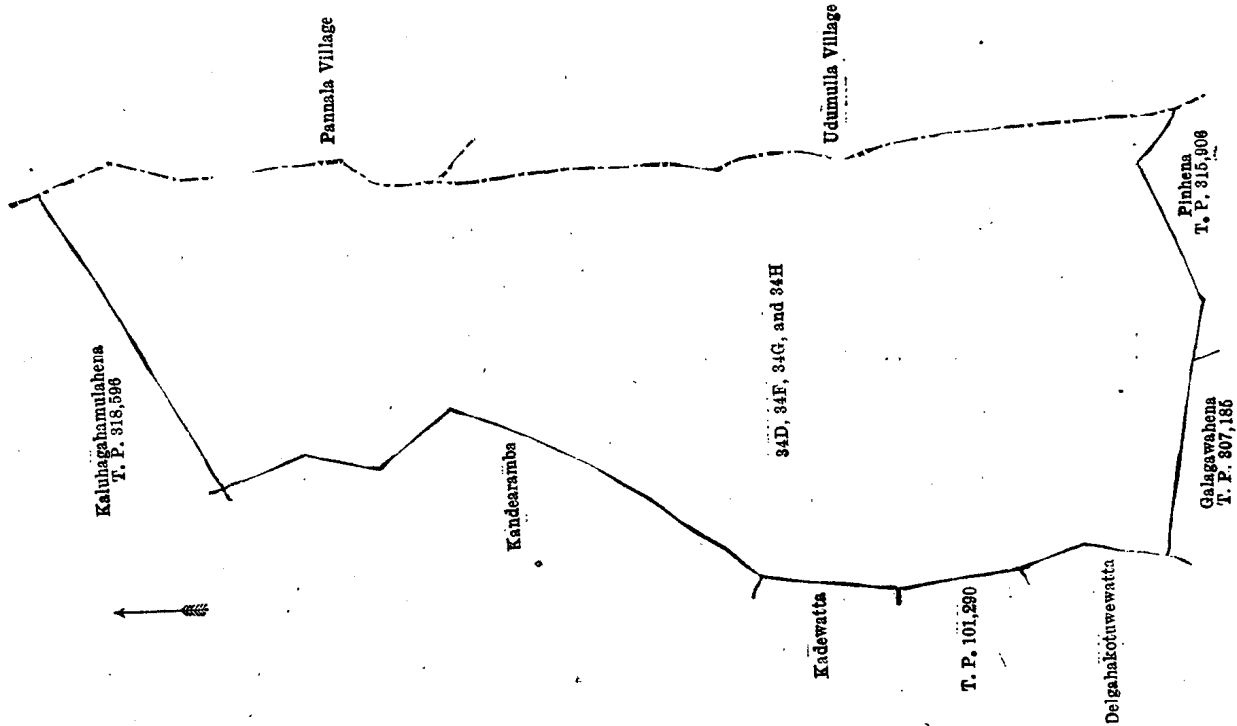
Scale of 4 Chains to an Inch.

A. H. G. DAWSON,
for Surveyor-General.

V.—Preliminary plan 413.

Lot.	Name of Land.	Extent, A. R. P.
34D	Kehelwattchena	3 3 20
34F	Galgodahena	2 2 26
34G	Kandehena	6 2 27
34H	Mahagalagawahena	3 0 5
		16 0 38

and bounded as follows: on the north by Kaluhagahamulahena sold by the Crown (T. P. 318,596); on the east by the village limit of Pannala, the village limit of Udumulla village; on the south by Pinhena sold by the Crown (T. P. 315,906), Galagawahena sold by the Crown (T. P. 307,185); on the west by Delgahakotuwwatta claimed by H. M. Rammenika and others, T. P. 101,290, Kadewatta claimed by H. M. Rammenika and others, Kande-aramba claimed by Heratmudiyanselage Yahapathamy Arachchi and others.



Surveyor-General's Office,
Colombo, February 5, 1917.

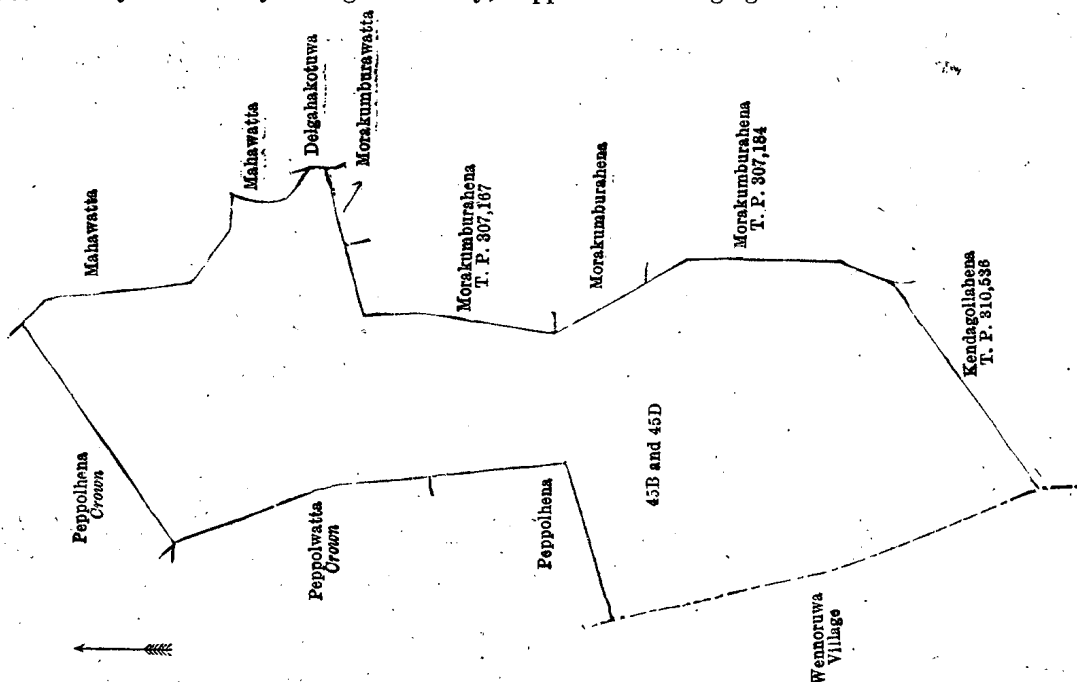
Scale of 4 Chains to an Inch.

A. H. G. DAWSON,
for Surveyor-General.

VI.—Preliminary plan 413.

Lot.	Name of Land.	Extent, A. R. P.
45B ..	Delgahamulahena	4 2 6
45D ..	Waralahena	5 0 22
		9 2 28

and bounded as follows: on the north by Peppolhena belonging to the Crown; on the east by Mahawatta claimed by H. M. Appuhamy and others, Mahawatta claimed by H. M. Rammenika and others, Delgahakotuwa claimed by Angoda-liyanage Jotihamy, Morakumburawatta claimed by Sohondirala and others, Morakumburahena sold by the Crown (T. P. 307,167), Morakumburahena claimed by Mutugalage Unga, Morakumburahena sold by the Crown (T. P. 307,184); on the south by Kendagollahena sold by the Crown (T. P. 310,536); on the west by the village limit of Wennoruwa village, Peppolhena claimed by Heratmudiyanselage Kirihamy, Peppolwatta belonging to the Crown.



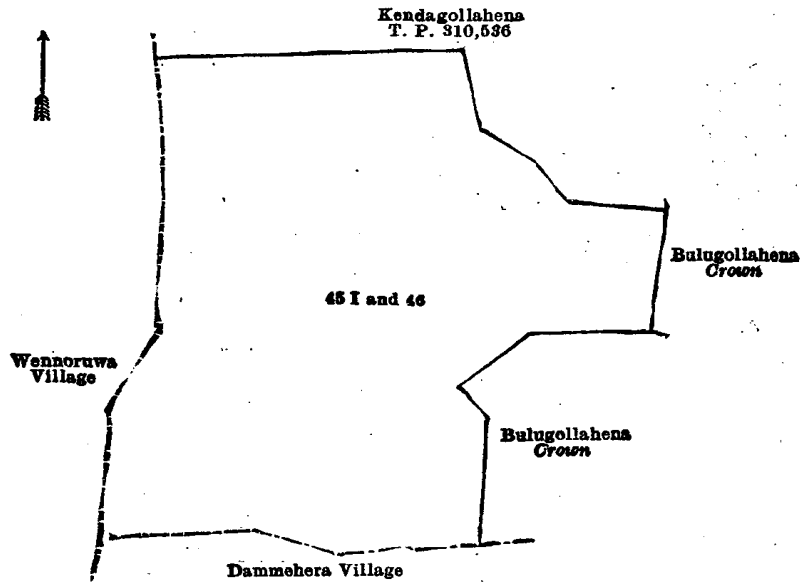
Surveyor-General's Office,
Colombo, February 5, 1917.

Scale of 4 Chains to an Inch.

A. H. G. DAWSON,
for Surveyor-General.

Lot.	Name of Land.	VII.—Preliminary plan 413.	Extent, A. R. P.
45 I	Godapitiyahena	4 3 18
46	Kendagollahena	3 0 0
			7 3 18

and bounded as follows : on the north by Kendagollahena sold by the Crown (T. P. 310,536) ; on the east by Kendagollahena sold by the Crown (T. P. 310,536), Bulugollahena belonging to the Crown ; on the south by the village limit of Dammehera ; on the west by the village limit of Wennoruwa.



Surveyor-General's Office,
Colombo, February 5, 1917.

Scale of 4 Chains to an Inch.

A. H. G. DAWSON,
for Surveyor-General.

Kurunegala S. O. 201—1917.

Kurunegala Notice No. 6,470.

Notice under "The Waste Lands Ordinances of 1897, 1899, 1900, and 1903."

TAKE notice that unless within three months from August 3, 1917, the persons, if any, who claim any interest in the land hereinafter mentioned make claim in person or in writing to the said land or to some interest therein to N. A. Hampton, Esq., Special Officer appointed under section 28 of "The Waste Lands Ordinances of 1897, 1899, 1900, and 1903," at his office at Colombo :

Such Special Officer, in pursuance of the powers vested in him by the said Ordinances, will declare by writing under his hand that the land, to which no claim has been made, is the property of the Crown.

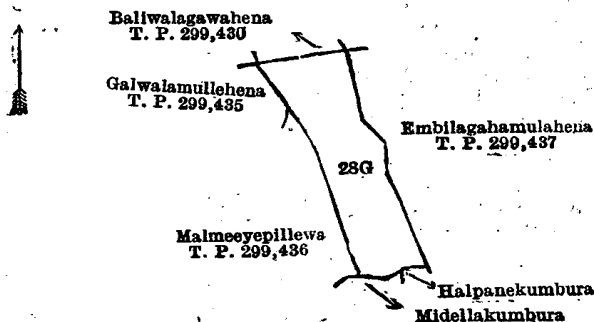
N. A. HAMPTON,
Special Officer.

Description of the Land referred to.

The following lot situated in the village of Wilgamuwa, in the Udukaha korale east of the Dambadeni hatpattu of the Kurunegala District, in the North-Western Province, as described in the annexed diagram :—

Lot	Name of Land.	Preliminary plan 410.	Extent, A. R. P.
28G	Godellapitahena	2 1 31

and bounded as follows : on the north by Baliwalagawahena sold by the Crown (T. P. 299,430) ; on the east by Embilagamulahena sold by the Crown (T. P. 299,437) ; on the south by Halpanekumbura claimed by H. M. Dingiri Appu and others, Midellakumbura claimed by R. M. Dingiri Appu and others ; on the west by Malmeeypillewa sold by the Crown (T. P. 299,436), Galwalamullehena sold by the Crown (T. P. 299,435).



Surveyor-General's Office,
Colombo, April 26, 1917.

Scale of 8 Chains to an Inch.

A. H. G. DAWSON,
for Surveyor-General.

Kurunegala S. O. 202—1917.

Kurunegala Notice No. 6,471.

Notice under "The Waste Lands Ordinances of 1897, 1899, 1900, and 1903."

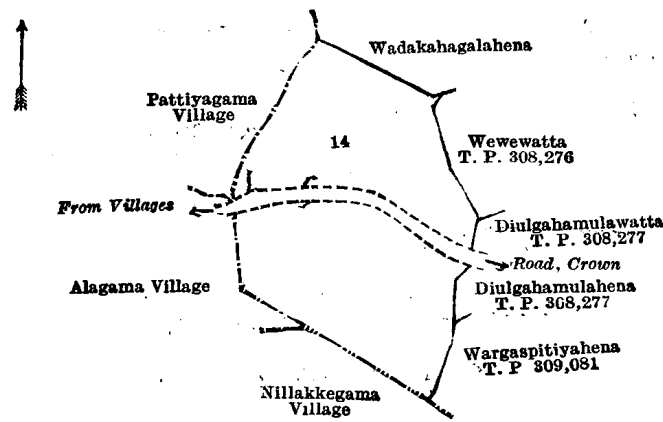
TAKE notice that unless within three months from August 3, 1917, the persons, if any, who claim any interest in the land hereinafter mentioned make claim in person or in writing to the said land or to some interest therein to N. A. Hampton, Esq., Special Officer appointed under section 28 of "The Waste Lands Ordinances of 1897, 1899, 1900, and 1903," at his office at Colombo:

Such Special Officer, in pursuance of the powers vested in him by the said Ordinances, will declare by writing under his hand that the land, to which no claim has been made, is the property of the Crown.

N. A. HAMPTON,
Special Officer.

Description of the Land referred to.

The land commonly called or known as Bulugahamulahena, situated in the village of Kalundagedara, in Rekko pattu korale of Dambadeni hatpattu of Kurunegala District, in the North-Western Province, containing in extent 2 acres 1 rood and 22 perches shown as lot 14 in preliminary plan 1,498 and in the annexed diagram; and bounded as follows: on the north by Wadakahalahena sold by the Crown; on the east by Wewewatta sold by the Crown (T. P. 308,276), Diulgahamulawatta sold by the Crown (T. P. 308,277), road from the villages declared to be the property of the Crown under the Waste Lands Ordinances, Diulgahamuluhena sold by the Crown (T. P. 308,277), Wargaspitiyahena sold by the Crown (T. P. 309,081); on the south by the village limit of Nillakkegama, the village limit of Alagama; on the west by the village limit of Alagama, the road from the villages declared to be the property of the Crown under the Waste Lands Ordinances, the village limit of Pattiyagama.



Surveyor-General's Office,
Colombo, February 22, 1917.

Scale of 4 Chains to an Inch.

A. H. G. DAWSON,
for Surveyor-General.

Kurunegala S. O. 203—1917.

Kurunegala Notice No. 6,472.

Notice under "The Waste Lands Ordinances of 1897, 1899, 1900, and 1903."

TAKE notice that unless within three months from August 3, 1917, the persons, if any, who claim any interest in the lands hereinafter mentioned or in any one or more of such lands or to some interest therein make claim in person or in writing to the said lands or any of them or to some interest therein to N. A. Hampton, Esq., Special Officer appointed under section 28 of "The Waste Lands Ordinances of 1897, 1899, 1900, and 1903," at his office at Colombo:

Such Special Officer, in pursuance of the powers vested in him by the said Ordinances, will declare by writing under his hand that the said lands, or such of them as to which no claim has been made, are the property of the Crown.

N. A. HAMPTON,
Special Officer.

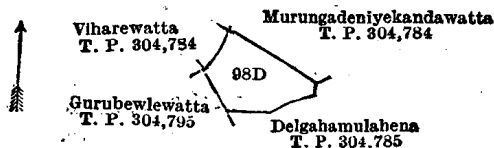
Description of the Lands referred to.

The following lots situated in the village of Nugawela, in Udukaha korale east of the Dambadeni hatpattu of the Kurunegala District, in the North-Western Province, as described in the annexed diagrams:—

I.—Preliminary plan 457.

Lot.	Name of Land.	Extent, A. R. P.
98D	Murungadeniyakandahena	0 3 33

and bounded as follows: on the north by Murungadeniyakandawatta sold by the Crown (T. P. 304,794); on the east by Murungadeniyekandawatta sold by the Crown (T. P. 304,794), Delgahamulahena sold by the Crown (T. P. 304,785); on the south by Delgahamulahena sold by the Crown (T. P. 304,785); on the west by Gurubewlewatta sold by the Crown (T. P. 304,795), Viharewatta sold by the Crown (T. P. 304,784).



Surveyor-General's Office,
Colombo, April 19, 1917.

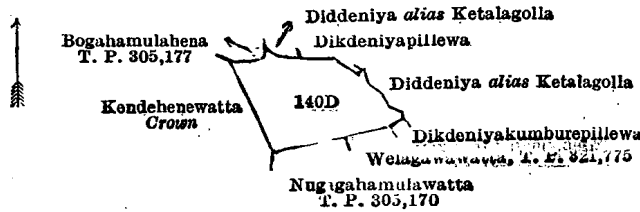
Scale of 8 Chains to an Inch.

A. H. G. DAWSON,
for Surveyor-General.

II.—Preliminary plan 457.

Lot. 140D	Name of Land. Pinhena	Extent, A. R. P. 1 3 1
--------------	--------------------------	---------------------------

and bounded as follows : on the north by Bogahamulahena sold by the Crown (T. P. 305,177), Diddeniya *alias* Katalagolla claimed by Gamaralalage Mutu Menika and others, Dikdeniyapillewa claimed by Gamaralalage Dingiri Menika and others ; on the east by Diddeniya *alias* Ketolagolla claimed by Gamaralalage Mutu Menika and others ; on the south by Dikdeniyakumburepillewa claimed by Imiyahamilage Appuhamy and others, Welagawawatta sold by the Crown (T. P. 321,775), Nugagahamulawatta sold by the Crown (T. P. 305,170) ; on the west by Kendehenewatta belonging to the Crown.



Surveyor-General's Office,
Colombo, April 19, 1917.

Scale of 8 Chains to an Inch.

A. H. G. DAWSON,
for Surveyor-General.

Kurunegala S. O. 204—1917.

Kurunegala Notice No. 6,473.

Notice under "The Waste Lands Ordinances of 1897, 1899, 1900, and 1903."

TAKE notice that unless within three months from August 3, 1917, the persons, if any, who claim any interest in the lands hereinafter mentioned or in any one or more of such lands or to some interest therein make claim in person or in writing to the said lands or any of them or to some interest therein to N. A. Hampton, Esq., Special Officer appointed under section 28 of "The Waste Lands Ordinances of 1897, 1899, 1900, and 1903," at his office at Colombo :

Such Special Officer, in pursuance of the powers vested in him by the said Ordinances, will declare by writing under his hand that the said lands, or such of them as to which no claim has been made, are the property of the Crown.

N. A. HAMPTON,
Special Officer.

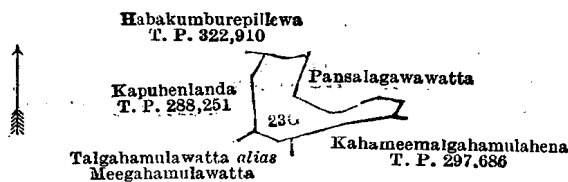
Description of the Lands referred to.

The following lots situated in the village of Narangalla, in Yatikaha korale south of the Katugampola hatpattu of the Kurunegala District, in the North-Western Province, as described in the annexed diagrams :—

I.—Preliminary plan 967.

Lot. 23G	Name of Land. Kapuhenalanda	Extent, A. R. P. 0 3 20
-------------	--------------------------------	----------------------------

and bounded as follows : on the north by Habakumburepillewa sold by the Crown (T. P. 322,910), Pansalagawawatta claimed by the trustees of Narangalla pansala and others ; on the east by Pansalagawawatta claimed by the trustees of Narangalla pansala and others ; on the south by Kahameemalgahamulahena (T. P. 297,686), Talgahamulawatta *alias* Meegahamulawatta claimed by Mapa Mudiyanseleage Punchi Etana and others ; on the west by Kapuhenalanda (T. P. 288,251).



Surveyor-General's Office,
Colombo, April 26, 1917.

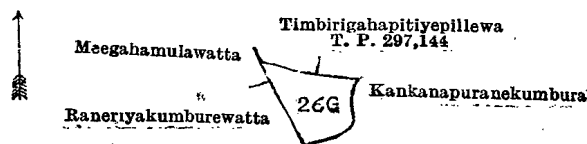
Scale of 8 Chains to an Inch.

A. H. G. DAWSON,
for Surveyor-General.

II.—Preliminary plan 967.

Lot. 26G	Name of Land. Pingkumburepillewa	Extent, A. R. P. 0 3 5
-------------	-------------------------------------	---------------------------

and bounded as follows : on the north by Timbirigahapitiyepillewa (T. P. 297,144), Kankanapurane-kumbura claimed by Basnayaka Mudiyanseleage Ungurula, *ex*-Arachchi and others ; on the east by Kankanapurane-kumbura claimed by Basnayake Mudiyanseleage Ungurula, *ex*-Arachchi and others ; on the south by Kankanapurane-kumbura claimed by Basnayake Mudiyanseleage Ungurula, *ex*-Arachchi and others ; on the west by Raneriyakumburewatta claimed by Mapa Mudiyanseleage Punchirala and others, Meegahamulawatta sold by the Crown.



Surveyor-General's Office,
Colombo, April 26, 1917.

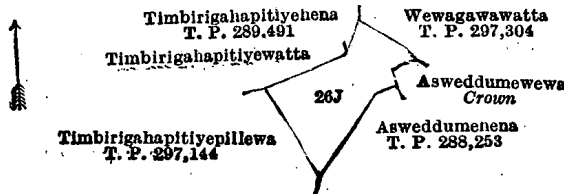
Scale of 8 Chains to an Inch.

A. H. G. DAWSON,
for Surveyor-General.

III.—Preliminary plan 967.

Lot.	Name of Land.	Extent, A. R. P.
26J	Nugagahamulahena <i>alias</i> Kongahamulahena	1 2 16

and bounded as follows : on the north by Timbirigahapitiyehena (T. P. 289,491), Wewagawawatta (T. P. 297,304); on the east by Asweddumewewa declared to be the property of the Crown under the Waste Lands Ordinances, Asweddumehena (T. P. 288,253); on the south by Asweddumehena (T. P. 288,253), Timbirigahapitiyepillewa (T. P. 297,144); on the west by Timbirigahapitiyepillewa (T. P. 297,144), Timbirigahapitiya sold by the Crown.



Surveyor-General's Office,
Colombo, April 26, 1917.

Scale of 8 Chains to an Inch.

A. H. G. DAWSON,
for Surveyor-General.

Kurunegala S. O. 205—1917.

Kurunegala Notice No. 6,474.

Notice under "The Waste Lands Ordinances of 1897, 1899, 1900, and 1903."

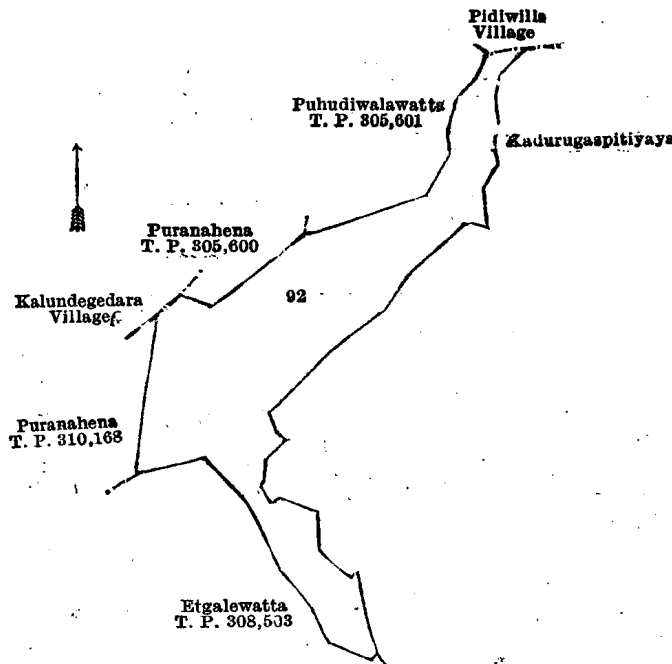
TAKE notice that unless within three months from August 3, 1917, the persons, if any, who claim any interest in the land hereinafter mentioned make claim in person or in writing to the said land or to some interest therein to N. A. Hampton, Esq., Special Officer appointed under section 28 of "The Waste Lands Ordinances of 1897, 1899, 1900, and 1903," at his office at Colombo :

Such Special Officer, in pursuance of the powers vested in him by the said Ordinances, will declare by writing under his hand that the land, to which no claim has been made, is the property of the Crown.

N. A. HAMPTON,
Special Officer.

Description of the Land referred to.

The land commonly called or known as Puranekumburapillewa, situated in the village of Mayilla, in the Rekko pattu korale of the Dambadeni hatpattu of the Kurunegala District, in the North-Western Province, containing in extent 2 acres 1 rood and 30 perches, shown as lot 92 in preliminary plan 1,496 and in the annexed diagram; and bounded as follows: on the north by Puranahena sold by the Crown (T. P. 305,600), Puhudiwalawatta sold by the Crown (T. P. 305,601), the village limit of Pidiwilla; on the east by Kadurugaspitiyaya, private; on the south by Kadurugaspitiyaya, private, Etgalewatta sold by the Crown (T. P. 308,503); on the west by Puranahena sold by the Crown (T. P. 310,168), the village limit of Kalundegedara.



Surveyor-General's Office,
Colombo, February 22, 1917.

Scale of 4 Chains to an Inch.

A. H. G. DAWSON,
for Surveyor-General.

Kurunegala S. O. 206—1917.

Kurunegala Notice No. 6,475.**Notice under "The Waste Lands Ordinances of 1897, 1899, 1900, and 1903."**

TAKE notice that unless within three months from August 3, 1917, the persons, if any, who claim any interest in the lands hereinafter mentioned or in any one or more of such lands or to some interest therein make claim in person or in writing to the said lands or any of them or to some interest therein to J. M. Davies, Esq., Special Officer appointed under section 28 of "The Waste Lands Ordinances of 1897, 1899, 1900, and 1903," at his office at Colombo :

Such Special Officer, in pursuance of the powers vested in him by the said Ordinances, will declare by writing under his hand that the said lands, or such of them as to which no claim has been made, are the property of the Crown.

J. M. DAVIES,
Special Officer.

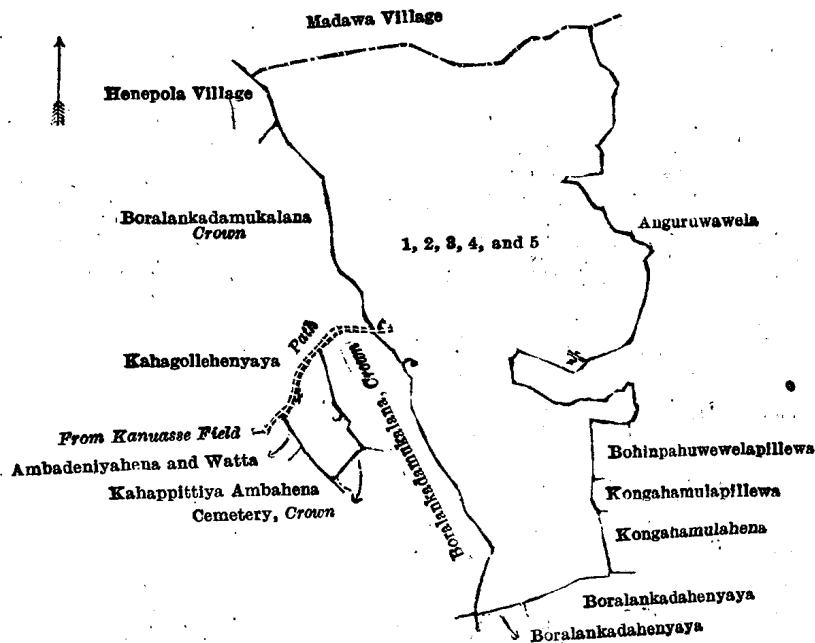
Description of the Lands referred to.

The following lots situated in the village of Pilessa, in Gandahaye korale of the Weudawili hatpattu of the Kurunegala District, in the North-Western Province, as described in the annexed diagram :—

Preliminary plan 53. (Advance extract No. 1.)

Lot.	Name of Land.	Extent, A. R. P.
1 ..	Boralankadahena	3 1 31
2 ..	Kahagollehenyaya	58 2 36
3 ..	Do.	27 3 24
4 ..	Do. (path and reservation)	0 1 29
5 ..	Boralankadahena (reservation for path)	0 0 11
		90 2 11

and bounded as follows : on the north by the village limit of Madawa ; on the east by Anguruwawela claimed by Mr. Maralanda, Bohinpahuwewelapillewa claimed by Hadji Mudaliyar, Kongahamulapillewa claimed by Kawwa and another, Kongahamulahena claimed by Kaluwa and others ; on the south by Boralankadahenyaya claimed by Kiripappuwa and others, Boralankadahenyaya claimed by Ukku Menika and others ; on the west by Baralankadamukalana belonging to the Crown, cemetery belonging to the Crown, Kahapittiya-ambahena claimed by Kiribanda, Ambadeniyahena and watta claimed by Ukku Menikka, footpath from Kanuasse field, Kahagollehenyaya claimed by Maralanda, Boralankadamukalana belonging to the Crown, the village limit of Henepola.



Surveyor-General's Office,
Colombo, April 26, 1917.

Scale of 16 Chains to an Inch.

A. H. G. DAWSON,
for Surveyor-General.

Kurunegala S. O. 207—1917.

Kurunegala Notice No. 6,476.**Notice under "The Waste Lands Ordinances of 1897, 1899, 1900, and 1903."**

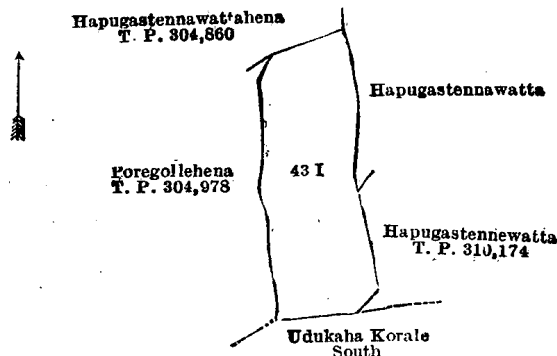
TAKE notice that unless within three months from August 3, 1917, the persons, if any, who claim any interest in the land hereinafter mentioned make claim in person or in writing to the said land or to some interest therein to N. A. Hampton, Esq., Special Officer appointed under section 28 of "The Waste Lands Ordinances of 1897, 1899, 1900, and 1903," at his office at Colombo :

Such Special Officer, in pursuance of the powers vested in him by the said Ordinances, will declare by writing under his hand that the land, to which no claim has been made, is the property of the Crown.

N. A. HAMPTON,
Special Officer.

Description of the Land referred to.

The land commonly called or known as Doruwahena, situated in the village of Pambedeniya, in the Udukaha korale east of the Dambadeni hatpattu of the Kurunegala District, in the North-Western Province, containing in extent 1 acre and 12 perches, and shown as lot 43 I in preliminary plan 460 and in the annexed diagram; and bounded as follows: on the north by Hapugastennawattahena sold by the Crown (T. P. 304,860); on the east by Hapugastennawatta claimed by Kiri Sanga and others, Hapugastennawatta sold by the Crown (T. P. 310,174); on the south by the boundary of Udukaha korale south; on the west by Poregollehena sold by the Crown (T. P. 304,978).



Surveyor-General's Office,
Colombo, March 22, 1917.

Scale of 4 Chains to an Inch.
Kurunegala S. O. 208—1917.

A. H. G. DAWSON,
for Surveyor-General.

Kurunegala Notice No. 6,477.**Notice under "The Waste Lands Ordinances of 1897, 1899, 1900, and 1903."**

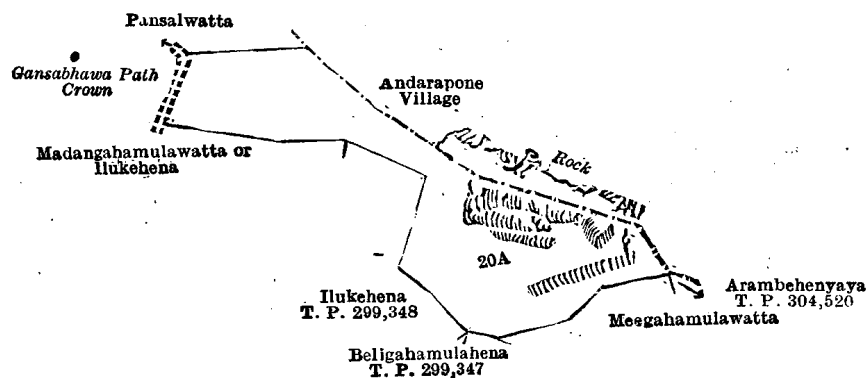
TAKE notice that unless within three months from August 3, 1917, the persons, if any, who claim any interest in the land hereinafter mentioned make claim in person or in writing to the said land or to some interest therein to N. A. Hampton, Esq., Special Officer appointed under section 28 of "The Waste Lands Ordinances of 1897, 1899, 1900, and 1903," at his office at Colombo:

Such Special Officer, in pursuance of the powers vested in him by the said Ordinances, will declare by writing under his hand that the land, to which no claim has been made, is the property of the Crown.

N. A. HAMPTON,
Special Officer.

Description of the Land referred to.

The land commonly called or known as Pinhena, situated in the village of Hittarapola, in the Udukaha korale east of the Dambadeni hatpattu of the Kurunegala District, in the North-Western Province, containing in extent 1 acre 3 roods and 22 perches and shown as lot 20A in preliminary plan 440 and in the annexed diagram; and bounded as follows: on the north by Pansalwatta claimed by the Hittarapola Vihare, the village limit of Andarapone; on the east by the village limit of Andaraponearambehenyaya sold by the Crown (T. P. 304,520); on the south by Meegahamulawatta sold by the Crown, Beligahamulahena sold by the Crown (T. P. 299,347), Ilukehena sold by the Crown (T. P. 299,348), Madangahamulawatta or Ilukehena claimed by W. M. Ranhamy and others; on the west by the Gansabhawa path declared to be the property of the Crown under the Waste Lands Ordinances.



Surveyor-General's Office,
Colombo, March 22, 1917.

Scale of 4 Chains to an Inch.
Kurunegala S. O. 209—1917.

A. H. G. DAWSON,
for Surveyor-General.

Anuradhapura Notice No. 6,478.**Notice under "The Waste Lands Ordinances of 1897, 1899, 1900, and 1903."**

TAKE notice that unless within three months from August 3, 1917, the persons, if any, who claim any interest in the lands hereinafter mentioned or in any one or more of such lands or to some interest therein make claim in person or in writing to the said lands or any of them or to some interest therein to T. G. Willett, Esq., Special Officer appointed under section 28 of "The Waste Lands Ordinances of 1897, 1899, 1900, and 1903," at his office at Colombo:

Such Special Officer, in pursuance of the powers vested in him by the said Ordinances, will declare by writing under his hand that the said lands, or such of them as to which no claim has been made, are the property of the Crown.

T. G. WILLETT,
Special Officer.

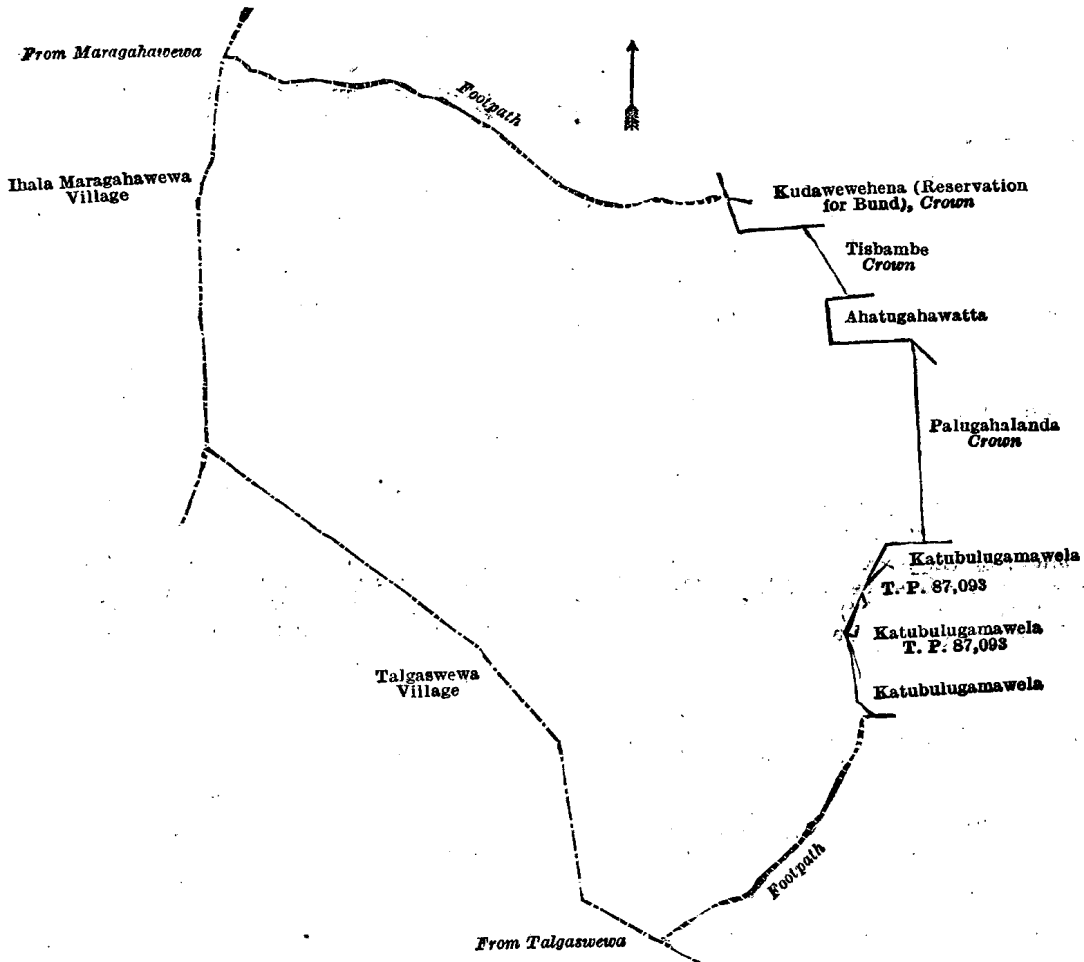
Description of the Lands referred to.

The following lots situated in the village of Katubulugama, in the Moragolla Kadawat tulana of the Wilachchiya korale of the Nuwaragam palata, in the North-Central Province, as described in the annexed diagrams:—

I.—Preliminary plan 709.

Lot.	Name of Land.	Extent, A. R. P.
9	Kudawewelandehena and Katubulugamakelelanda	63 0 35

and bounded as follows: on the north by a footpath from Maragahawewa; on the east by Kudawewehena (reservation for road) belonging to the Crown, Tisbambe belonging to the Crown, Ahatugahawatta (private), Palugahalanda belonging to the Crown, Katubulugamawela (private), T. P. 87,093, Katubulugamawela (private), T. P. 87,093, Katubulugamawela (private), a footpath; on the south by a footpath, the village limit of Talgaswewa; on the west by the village limit of Talgaswewa, the village limit of Ihalaragahawewa.



Surveyor-General's Office,
Colombo, May 16, 1917.

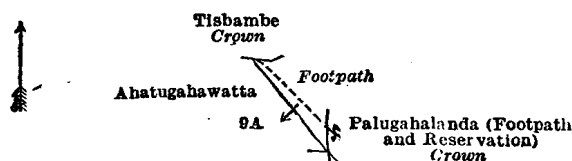
Scale of 8 Chains to an Inch.

A. H. G. DAWSON,
for Surveyor-General.

II.—Preliminary plan 709.

Lot.	Name of Land.	Extent, A. R. P.
9A	Kudawewalanda (path reservation)	0 0 6

and bounded as follows: on the north by Tisbambe belonging to the Crown, a footpath; on the east by Palugahalanda (footpath and reservation) belonging to the Crown; on the south and west by Ahatugahawatta (private).



Surveyor-General's Office,
Colombo, May 16, 1917.

Scale of 4 Chains to an Inch.

A. H. G. DAWSON,
for Surveyor-General.

Kegalla Notice No. 6,479.

Notice under "The Waste Lands Ordinances of 1897, 1899, 1900, and 1903."

TAKE notice that unless within three months from August 3, 1917, the persons, if any, who claim any interest in the lands hereinafter mentioned or in any one or more of such lands make claim in person or in writing to the said lands or any one of them or to some interest therein to the Assistant Government Agent of the Kegalla District at the Kegalla Kachcheri:

Such Assistant Government Agent, in pursuance of the powers vested in him by the said Ordinances, will declare by writing under his hand that the said lands, or such of them as to which no claim has been made, are the property of the Crown.

G. F. R. BROWNING,
Assistant Government Agent.

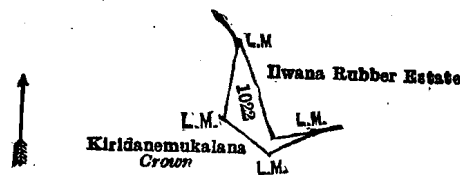
Description of the Lands referred to.

The following lots situated in the village of Ilwana, in Kandua pattu of Paranakuru korale of the Kegalla District, in the Province of Sabaragamuwa, as described in the annexed diagrams:—

I.—Preliminary plan 2,352.

Lot.	Name of Land.	Extent, A. R. P.
1022	Kiridanemukalana	0 0 21

and bounded as follows: on the north by Ilwana rubber estate (R. W. Taylor, superintendent); on the east by Ilwana rubber estate (R. W. Taylor, superintendent); on the south by Crown forest; on the west by Kiridanemukalana belonging to the Crown.



Surveyor-General's Office,
Colombo, May 8, 1917.

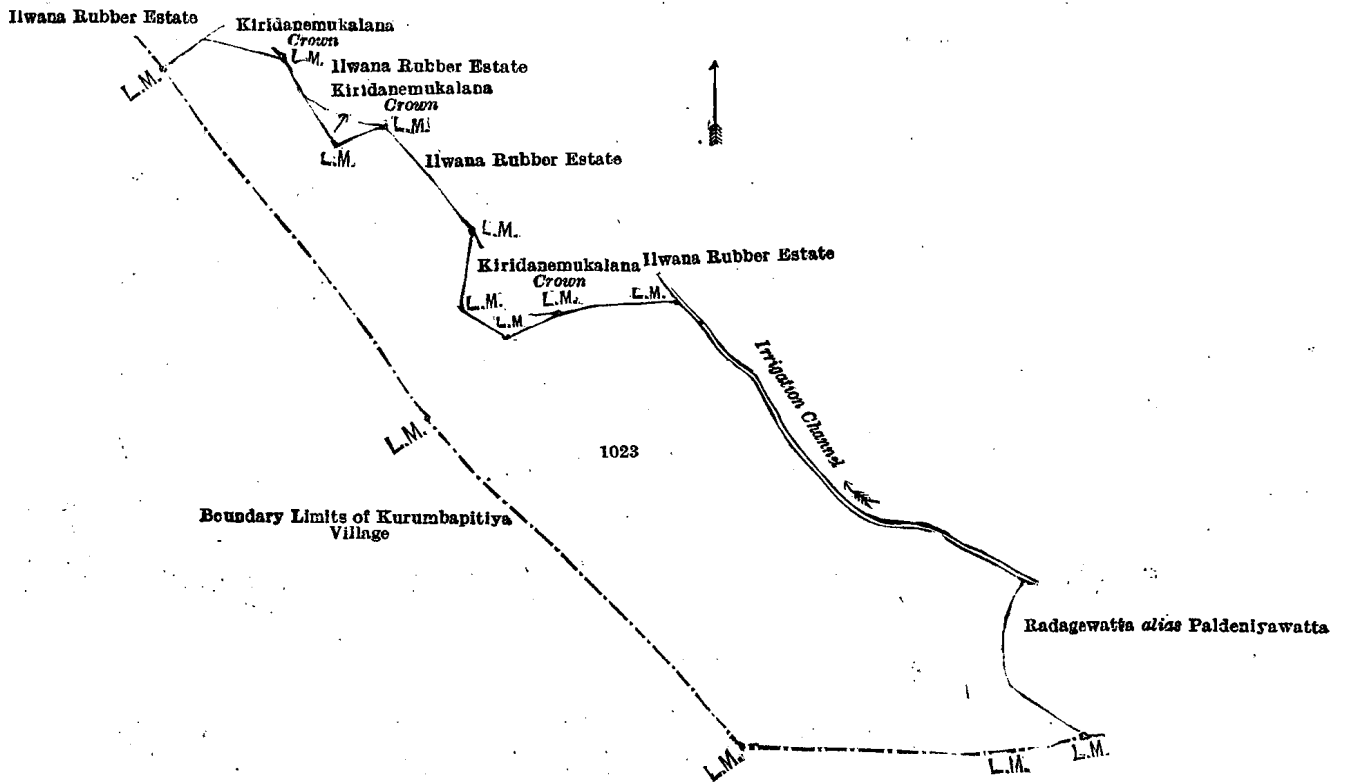
Scale of 4 Chains to an Inch.

G. K. THORNHILL,
for Surveyor-General.

II.—Preliminary plan 2,352.

Lot.	Name of Land.	Extent, A. R. P.
1023	Kiridanemukalana	8 0 26

and bounded as follows: on the north by Ilwana rubber estate (R. W. Taylor, superintendent); on the east by Kiridanemukalana (Crown), Ilwana rubber estate (R. W. Taylor, superintendent), Kiridanemukalana (Crown), Ilwana rubber estate (R. W. Taylor, superintendent), irrigation channel and Radagewatta alias Paldeniyewatta claimed by Radage Pincha Henaya and others; on the south and west by boundary limits of Kurumbapitiya village.



Surveyor-General's Office,
Colombo, May 8, 1917.

Scale of 4 Chains to an Inch.

G. K. THORNHILL,
for Surveyor-General.