

# Ceylon Government Gazette

Published by Authority.

No. 6,892 — FRIDAY, AUGUST 10, 1917.

PART I.—General: Minutes, Proclamations, Appointments, and General Government Notifications.

PART II.—Legal and Judicial.

PART III.—Provincial Administration.

PART IV.—Land Settlement.

PART V.—Mercantile, Marine, Municipal, Local, &c.

Separate paging is given to each Part, in order that it may be filed separately.

## Part IV.—Land Settlement.

	PAGE		PAGE
Preliminary Notices .. .. .	1279	Final Orders .. .. .	1307

### PRELIMINARY NOTICES.

It is hereby notified for general information that the lot number "1044" appearing at page 1171 of the *Ceylon Government Gazette* of July 20, 1917, in the Kalutara District Waste Lands Ordinance Notice No. 6,444 respecting lands in preliminary plan 89, situated at Gulawita village of Walallawiti pattu of the Pasdun korale west, is a misprint for lot "1144."

Colombo, August 4, 1917.

N. A. HAMPTON,  
Special Officer.

#### Hambantota Notice No. 6,480.

Notice under "The Waste Lands Ordinances of 1897, 1899, 1900, and 1903."

TAKE notice that unless within three months from August 10, 1917, the persons, if any, who claim any interest in the lands hereinafter mentioned or in any one or more of such lands or to some interest therein make claim in person or in writing to the said lands or any of them or to some interest therein to T. G. Willett, Esq., Special Officer appointed under section 28 of "The Waste Lands Ordinances of 1897, 1899, 1900, and 1903," at his office at Colombo:

Such Special Officer, in pursuance of the powers vested in him by the said Ordinances, will declare by writing under his hand that the said lands, or such of them as to which no claim has been made, are the property of the Crown.

T. G. WILLETT,  
Special Officer.

*Description of the Lands referred to.*

The following lots situated in the village of Kakuluwamulla, in the West Giruwa pattu of the Hambantota District, in the Southern Province, as described in the annexed diagrams:—

#### I.—Preliminary plan 273.

Lot.	Name of Land.	Extent, A. R. P.
1 ..	Tennapitahena .. .. .	35 3 15

and bounded as follows: on the north by the village limit of Pallewawwa; on the east by the village limit of Hinatihata-mune, Pallehawela claimed by W. Don Juwanis and others, Diulgahahena belonging to the Crown, Nugagahahenekoratuwa sold by the Crown (T. P. 316,555), Diulgahahena belonging to the Crown; on the south by Depawa-ela, Dikhena claimed by Wamperagasmullekankanange Don Juwanis, Depawa-ela, Godawanewatta claimed by Rajapaksege Setuhamy, Moragahamadittewela claimed by W. Don Juwanis and others; on the west by Paragahawatta claimed by Halhaturage Peneris, Paragahawatta sold by the Crown (T. P. 319,807), Kandeketiyeattehena sold by the Crown (T. P. 316,034), the village limit of Yatigala.



Surveyor-General's Office,  
Colombo, January 22, 1917.


Scale of 4 Chains to an Inch.

A. H. G. DAWSON,  
for Surveyor-General.

II.—Preliminary plan 273.

Lot.	Name of Land.	Extent, A. R. P.
3I ..	Ahaleketiyahena ..	0 1 20

and bounded as follows : on the north and east by Thalewatta claimed by Wickremasinghe Kankanange Nikulashamy and others ; on the south by Ahaleketiyahena declared to be the property of the Crown under the Waste Lands Ordinances ; on the west by Gederaudamandiya sold by the Crown (T. P. 316,134), Thalewatta claimed by Wickremasinghe Kankanange Nikulashamy and others.



Surveyor-General's Office,  
Colombo, January 22, 1917.

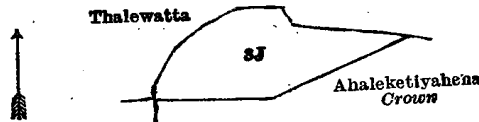
Scale of 4 Chains to an Inch.

A. H. G. DAWSON,  
for Surveyor-General.

III.—Preliminary plan 273.

Lot.	Name of Land.	Extent, A. R. P.
3J ..	Ahaleketiyahena ..	0 2 7

and bounded as follows : on the north by Thalewatta claimed by Wickremasinghe Kankanange Nikulashamy and others ; on the east by Thalewatta claimed by Wickremasinghe Kankanange Nikulashamy and others, Ahaleketiyahena declared to be the property of the Crown under the Waste Lands Ordinances ; on the south by Ahaleketiyahena declared to be the property of the Crown under the Waste Lands Ordinances ; on the west by Thalewatta claimed by Wickremasinghe Kankanange Nikulashamy and others.



Surveyor-General's Office,  
Colombo, January 22, 1917.

Scale of 4 Chains to an Inch.

A. H. G. DAWSON,  
for Surveyor-General.

IV.—Preliminary plan 273.

Lot.	Name of Land.	Extent, A. R. P.
3L ..	Maragahamadittewewa ..	0 0 1

and bounded as follows : on the north by Maragahamadittewewa declared to be the property of the Crown under the Waste Lands Ordinances ; on the east, south, and west by Thalewatta claimed by Wickremasinghe Kankanange Nikulashamy and others.



Surveyor-General's Office,  
Colombo, January 22, 1917.

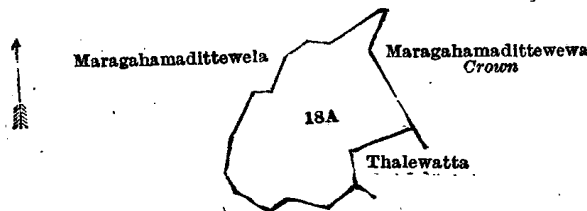
Scale of 4 Chains to an Inch.

A. H. G. DAWSON,  
for Surveyor-General.

V.—Preliminary plan 273.

Lot.	Name of Land.	Extent, A. R. P.
18A ..	Maragahamadittewewa ..	0 3 12

and bounded as follows : on the north by Maragahamadittewewa claimed by W. Don Juwanis and others ; on the east by Maragahamadittewewa declared to be the property of the Crown under the Waste Lands Ordinances, Thalewatta claimed by Wickremasinghe Kankanange Nikulashamy and others ; on the south and west by Maragahamadittewewa claimed by W. Don Juwanis and others.



Surveyor-General's Office,  
Colombo, January 22, 1917.


Scale of 4 Chains to an Inch.

A. H. G. DAWSON,  
for Surveyor-General.

VI.—Preliminary plan 273.

Lot.	Name of Land.	Extent, A. R. P.
18B ..	Bund of Maragahamadittewewa ..	0 0 1

and bounded as follows : on the north by Godawanewatta claimed by Rajapaksage Setuhamy ; on the east by Godawanewatta claimed by Rajapaksage Setuhamy, Depawe-ela ; on the south by Pallehawela declared to be the property of the Crown under the Waste Lands Ordinances, Maragahamadittewewa declared to be the property of the Crown under the Waste Lands Ordinances, Maragahamaditta declared to be the property of the Crown under the Waste Lands Ordinances ; on the west by Maragahamadittewela claimed by W. Don Juwanis and others.



Surveyor-General's Office,  
Colombo, January 22, 1917.

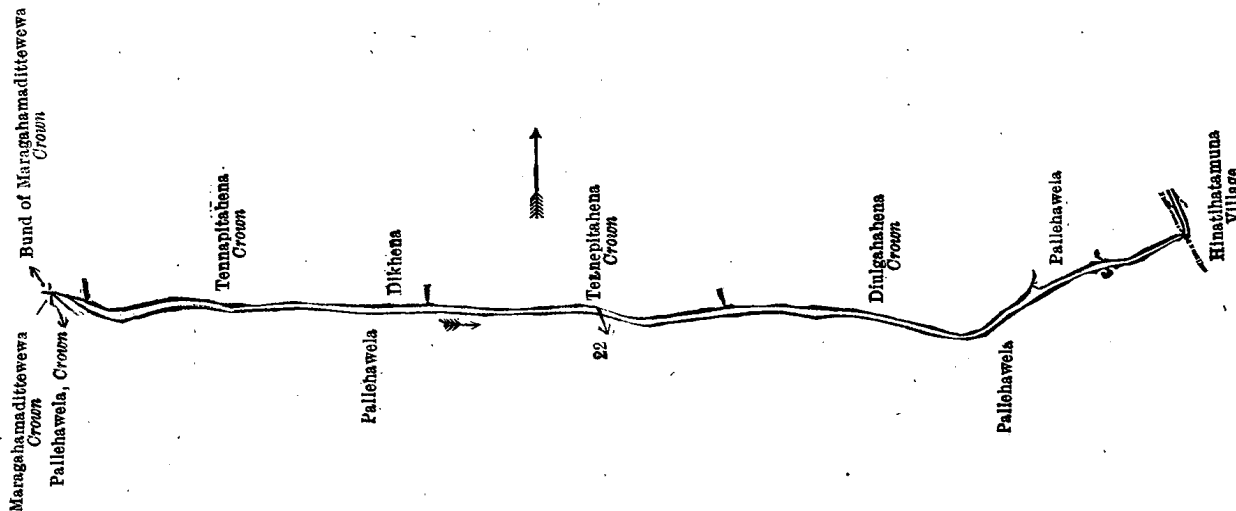
Scale of 4 1/2 Chains to an Inch.

A. H. G. DAWSON,  
for Surveyor-General.

VII.—Preliminary plan 273.

Lot.	Name of Land.	Extent, A. R. P.
22	Depawe-ela	0 0 35

and bounded as follows : on the north by Godawanewatta claimed by Rajapaksege Setuhamy, Tennapitahena belonging to the Crown, Dikkena claimed by Wamperagasmulle Kankanange Don Juwanis, Tennapitahena belonging to the Crown, Diulgahahena belonging to the Crown, Pallehawela claimed by W. Don Juwanis and others ; on the east by the village limit of Hinatihatamuna ; on the south by Pallehawela claimed by W. Don Juwanis and others, Pallehawela declared to be the property of the Crown under the Waste Lands Ordinances ; on the west by Maragahamadittewewa declared to be the property of the Crown under the Waste Lands Ordinances.



Surveyor-General's Office,  
Colombo, January 22, 1917.

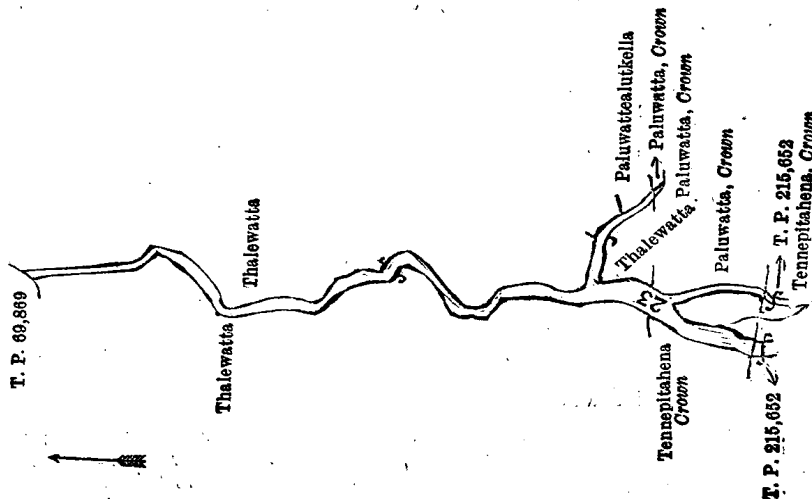
Scale of 4 Chains to an Inch.

A. H. G. DAWSON,  
for Surveyor-General.

VIII.—Preliminary plan 273.

Lot.	Name of Land.	Extent, A. R. P.
23	Maligatennedola	0 1 34

and bounded as follows : on the north by T. P. 69,869 ; on the east by Thalewatta claimed by Wickremasinghe Kankanange Nikulashamy and others, Paluwattealutkelle claimed by Wickremasinghe Kankanange Don Juwanis, Paluwatta belonging to the Crown ; on the south by Paluwatta belonging to the Crown, Thalewatta claimed by Wickremasinghe Kankanange Nikulashamy and others, T. P. 215,652, Tennepitahena declared to be the property of the Crown under the Waste Lands Ordinances, T. P. 215,652 ; on the west by Tennepitahena declared to be the property of the Crown under the Waste Lands Ordinances, Thalewatta claimed by Wickremasinghe Kankanange Nikulashamy and others.



Surveyor-General's Office,  
Colombo, January 22, 1917.

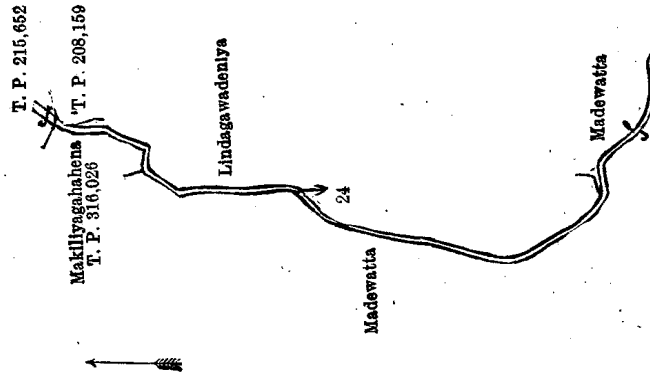
Scale of 4 Chains to an Inch.

A. H. G. DAWSON,  
for Surveyor-General.

IX.—Preliminary plan 273.

Lot.	Name of Land.	Extent, A. R. P.
24 ..	Maligatennedola ..	0 0 17

and bounded as follows : on the north by T. P. 215,652 ; on the east by T. P. 208,159, Lindagawadeniya claimed by Liyana Arachchi Kankanange Don Karolis, Madewatta claimed by Wettiyahewage Adirian Appu and others ; on the south by Madewatta claimed by Wettiyahewage Adirian Appu and others ; on the west by Madewatta claimed by Wettiyahewage Adirian Appu and others, Makiliyagahahena sold by the Crown (T. P. 316,026).



Surveyor-General's Office,  
Colombo, January 22, 1917.

Scale of 4 Chains to an Inch.  
Hambantota S. O. 5—1917.

A. H. G. DAWSON,  
for Surveyor-General.

Kurunegala Notice No. 6,481.

Notice under "The Waste Lands Ordinances of 1897, 1899, 1900, and 1903."

TAKE notice that unless within three months from August 10, 1917, the persons, if any, who claim any interest in the lands hereinafter mentioned or in any one or more of such lands or to some interest therein make claim in person or in writing to the said lands or any of them or to some interest therein to N. A. Hampton, Esq., Special Officer appointed under section 28 of "The Waste Lands Ordinances of 1897, 1899, 1900, and 1903," at his office at Colombo :

Such Special Officer, in pursuance of the powers vested in him by the said Ordinances, will declare by writing under his hand that the said lands, or such of them as to which no claim has been made, are the property of the Crown.

N. A. HAMPTON,  
Special Officer.

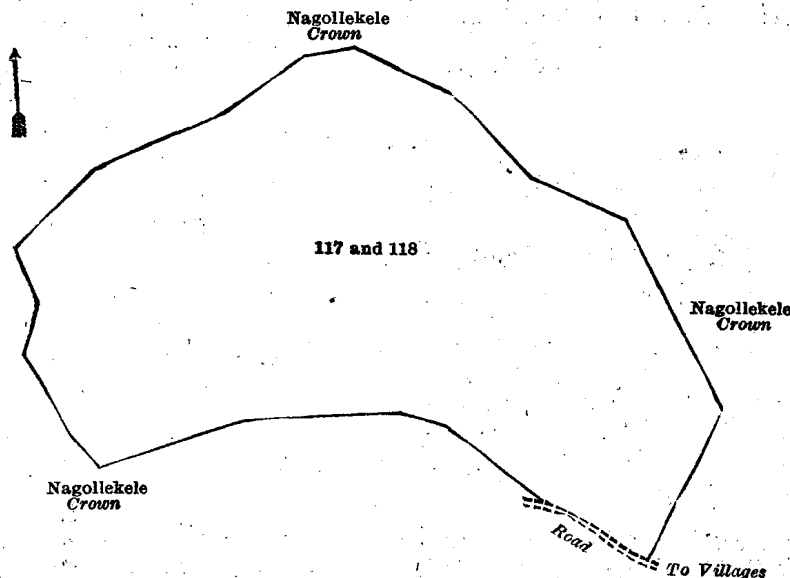
Description of the Lands referred to.

The following lots situated in the village of Uda Inguruwatta, in the Gannawe korale of the Weudawili hatpattu of the Kurunegala District, in the North-Western Province, as described in the annexed diagrams :—

I.—Preliminary plan 1,528.

Lot.	Name of Land.	Extent, A. R. P.
117 ..	Nagollakele Pahalahena ..	6 0 35
118 ..	Do. Ihalahena ..	2 1 24
		8 2 19

and bounded as follows : on the north by Nagollekele declared to be the property of the Crown under the Waste Lands Ordinances ; on the east by Nagollekele declared to be the property of the Crown under the Waste Lands Ordinances ; on the south by a road, Nagollekele declared to be the property of the Crown under the Waste Lands Ordinances ; on the west by Nagollekele declared to be the property of the Crown under the Waste Lands Ordinances.



Surveyor-General's Office,  
Colombo, April 25, 1917.

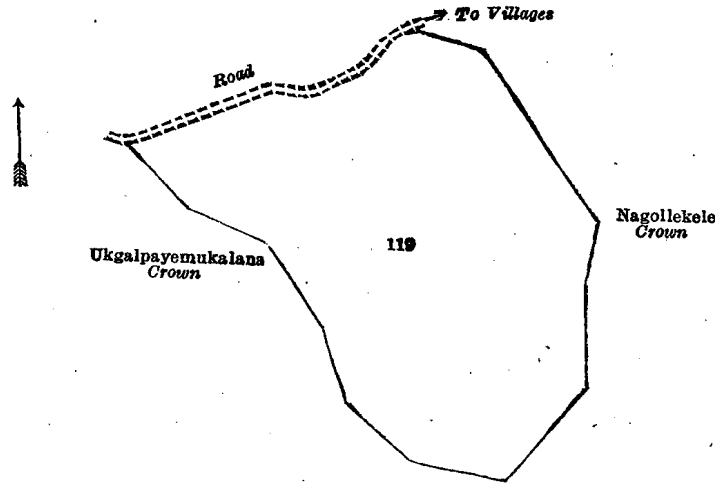
Scale of 4 Chains to an Inch.

A. H. G. DAWSON,  
for Surveyor-General.

II.—Preliminary plan 1,528.

Lot. 119	Name of Land. Haramagehena	Extent, A. R. P. 4 3 33
-------------	-------------------------------	----------------------------

and bounded as follows : on the north by a road to the village ; on the east by Nagollekele declared to be the property of the Crown under the Waste Lands Ordinances ; on the south by Nagollekele declared to be the property of the Crown under the Waste Lands Ordinances, Ukgalpayemukalana declared to be the property of the Crown under the Waste Lands Ordinances ; on the west by Ukgalpayemukalana declared to be the property of the Crown under the Waste Lands Ordinances.



Surveyor-General's Office,  
Colombo, April 25, 1917

Scale of 4 Chains to an Inch.  
Kurunegala S. O. 210—1917.

A. H. G. DAWSON,  
for Surveyor-General.

**Kurunegala Notice No. 6,482.**

**Notice under "The Waste Lands Ordinances of 1897, 1899, 1900, and 1903."**

TAKE notice that unless within three months from August 10, 1917, the persons, if any, who claim any interest in the lands hereinafter mentioned or in any one or more of such lands or to some interest therein make claim in person or in writing to the said lands or any of them or to some interest therein to N. A. Hampton, Esq., Special Officer appointed under section 28 of "The Waste Lands Ordinances of 1897, 1899, 1900, and 1903," at his office at Colombo :

Such Special Officer, in pursuance of the powers vested in him by the said Ordinances, will declare by writing under his hand that the said lands, or such of them as to which no claim has been made, are the property of the Crown.

N. A. HAMPTON,  
Special Officer.

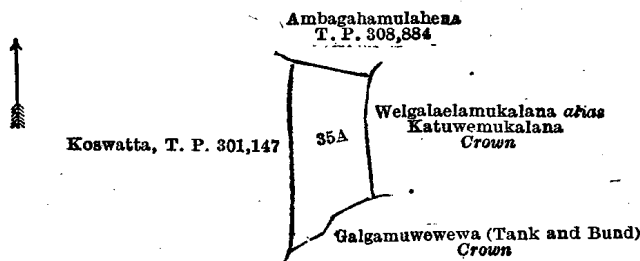
*Description of the Lands referred to.*

The following lots situated in the village of Galgamuwa, in Udukaha east of the Dambadeni hatpattu of the Kurunegala District, in the North-Western Province, as described in the annexed diagrams :—

I.—Preliminary plan 447.

Lot. 35A	Name of Land. Kahatagahamulahena	Extent, A. R. P. 1 3 34
-------------	-------------------------------------	----------------------------

and bounded as follows : on the north by Ambagahamulahena sold by the Crown (T. P. 308,884) ; on the east by Welgala-lamukalana *alias* Katuwemukalana declared to be the property of the Crown under the Waste Lands Ordinances ; on the south by Galgamuwewewa (tank and bund) declared to be the property of the Crown under the Waste Lands Ordinances ; on the west by Koswatta sold by the Crown (T. P. 301,147).



Surveyor-General's Office,  
Colombo, April 19, 1917.

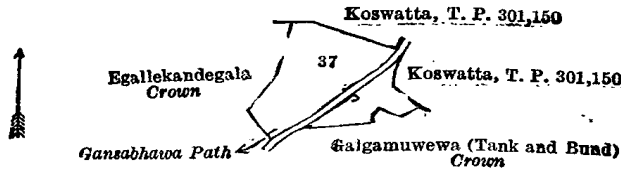
Scale of 8 Chains to an Inch.

A. H. G. DAWSON,  
for Surveyor-General.

II.—Preliminary plan 447.

Lot. 37	Name of Land. Bogahahena	Extent, A. R. P. 1 3 3
------------	-----------------------------	---------------------------

and bounded as follows : on the north by Koswatta sold by the Crown (T. P. 301,150), Gansabhawa path ; on the east by Koswatta sold by the Crown (T. P. 301,150) ; on the south by Galgamuwewewa (tank and bund) declared to be the property of the Crown under the Waste Lands Ordinances, Gansabhawa path ; on the west by Egallekande-gala declared to be the property of the Crown under the Waste Lands Ordinances.



Surveyor-General's Office,  
Colombo, April 19, 1917.

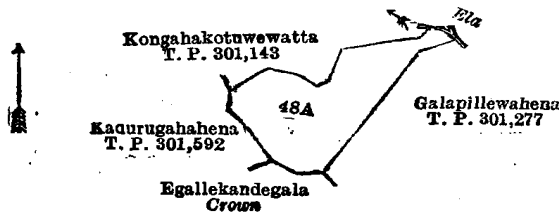
Scale of 8 Chains to an Inch.

A. H. G. DAWSON,  
for Surveyor-General.

III.—Preliminary plan 447.

Lot.	Name of Land.	Extent, A. R. P.
48A	Kongahakotuwehena	2 1 10

and bounded as follows: on the north by Kongahakotuwehena sold by the Crown (T. P. 301,143), an ela; on the east by Galapillewahena sold by the Crown (T. P. 301,277); on the south by Egallekandegala declared to be the property of the Crown under the Waste Lands Ordinances; on the west by Kadurugahahena sold by the Crown (T. P. 301,592).



Surveyor-General's Office,  
Colombo, April 19, 1917.

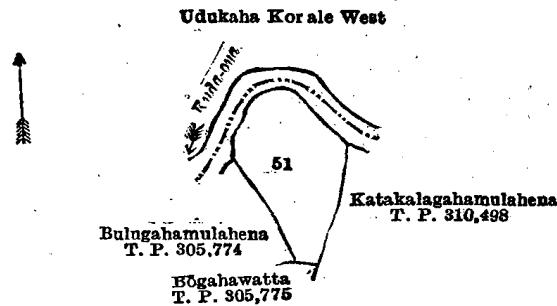
Scale of 8 Chains to an Inch.

A. H. G. DAWSON,  
for Surveyor-General.

IV.—Preliminary plan 447.

Lot.	Name of Land.	Extent, A. R. P.
51	Bogahahena	1 3 38

and bounded as follows: on the north by the boundary of Udukaha korale west, the Kuda-oya; on the east by Katalagalagamulahena sold by the Crown (T. P. 310,498); on the south by Bogahawatta sold by the Crown (T. P. 305,775); on the west by Bulugahamulahena sold by the Crown (T. P. 305,774).



Surveyor-General's Office,  
Colombo, April 19, 1917.

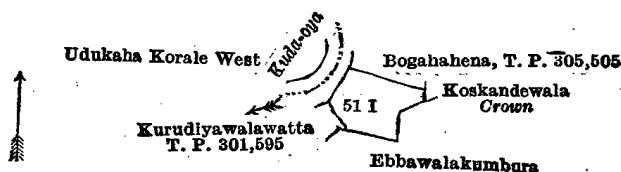
Scale of 8 Chains to an Inch.

A. H. G. DAWSON,  
for Surveyor-General.

V.—Preliminary plan 447.

Lot.	Name of Land.	Extent, A. R. P.
51 I	Meegahakumburepillewa	0 2 32

and bounded as follows: on the north by Bogahahena sold by the Crown (T. P. 305,505); on the east by Koskandewala declared to be the property of the Crown under the Waste Lands Ordinances, Ebbawalakumbura claimed by Dingiri Menika; on the south by Ebbawalakumbura claimed by Dingiri Menika; on the west by Kurudiyawalawatta, sold by the Crown (T. P. 301,595), (the boundary of the Udukaha korale west), the Kuda-oya.



Surveyor-General's Office,  
Colombo, April 19, 1917.

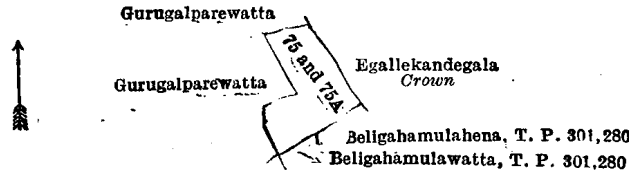
Scale of 8 Chains to an Inch.

A. H. G. DAWSON,  
for Surveyor-General.

VI.—Preliminary plan 447.

Lot.	Name of Land.	Extent, A. R. P.
75	Meegahahena	0 3 18
75A	Meegahawatta	0 1 13
		1 0 31

and bounded as follows: on the north by Gurugalparewatta claimed by Patirannahelage Kirihamy and others; Egallekandegala declared to be the property of the Crown under the Waste Lands Ordinances; on the east by Egallekandegala declared to be the property of the Crown under the Waste Lands Ordinances; on the south by Beligahamulahena sold by the Crown (T. P. 301,280), Beligahamulawatta sold by the Crown (T. P. 301,280); on the west by Gurugalparewatta claimed by Patirannahelage Kirihamy and others.



Surveyor-General's Office,  
Colombo, April 19, 1917.

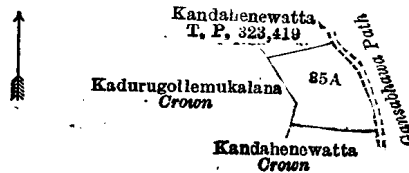
Scale of 8 Chains to an Inch.

A. H. G. DAWSON,  
for Surveyor-General.

VII.—Preliminary plan 447.

Lot.	Name of Land.	Extent, A. R. P.
85A	Ambillagahapitiya	1 0 12

and bounded as follows: on the north by Kandahenewatta sold by the Crown (T. P. 323,419); on the east by the Gansabhawa path; on the south by Kandahenewatta belonging to the Crown; on the west by Kadurugollemukalana declared to be the property of the Crown under the Waste Lands Ordinances.



Surveyor-General's Office,  
Colombo, April 19, 1917.

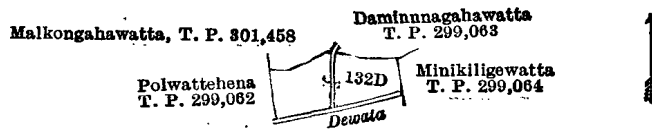
Scale of 8 Chains to an Inch.

A. H. G. DAWSON,  
for Surveyor-General.

VIII.—Preliminary plan 447.

Lot.	Name of Land.	Extent, A. R. P.
132D	Bulugahamulawatta	1 0 12

and bounded as follows: on the north by Malkongahawatta sold by the Crown (T. P. 301,458), dewata road, Danainnagahawatta sold by the Crown (T. P. 299,063); on the east by Minikilegewatta sold by the Crown (T. P. 299,064); on the south by dewata road; on the west by Polwattihena sold by the Crown (T. P. 299,062).



Surveyor-General's Office,  
Colombo, April 19, 1917.

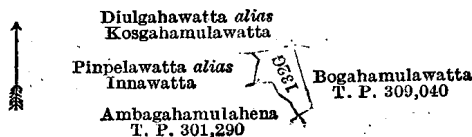
Scale of 8 Chains to an Inch.

A. H. G. DAWSON,  
for Surveyor-General.

IX.—Preliminary plan 447.

Lot.	Name of Land.	Extent, A. R. P.
132G	Kosgahawattihena	0 1 21

and bounded as follows: on the north by Diulgahawatta alias Kosgahamulawatta claimed by Gamage Lekamalage Menohamy; on the east by Bogahamulawatta sold by the Crown (T. P. 309,040); on the south by Bogahamulawatta sold by the Crown (T. P. 309,040), Ambagahamulahena sold by the Crown (T. P. 301,290); on the west by Pimpelawatta alias Innawatta claimed by Gamage Lekamalage Menohamy.



Surveyor-General's Office,  
Colombo, April 19, 1917.

Scale of 8 Chains to an Inch.

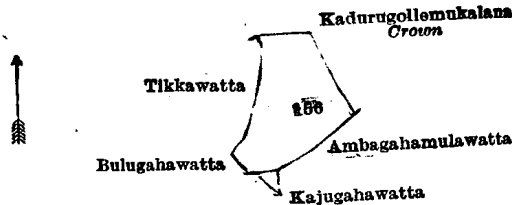
A. H. G. DAWSON,  
for Surveyor-General.



X.—Preliminary plan 447.

Lot.	Name of Land.	Extent, A. R. P.
156	Tekkawatthena	1 2 33

and bounded as follows : on the north by Kadurugollemukalana declared to be the property of the Crown under the Waste Lands Ordinances ; on the east by Kadurugollemukalana declared to be the property of the Crown under the Waste Lands Ordinances ; on the south by Ambagahamulawatta claimed by Basnayake Ralalage Appuhamy and others, Kajugahawatta claimed by Kiribanda, Bulugahawatta claimed by Menuhamy and others ; on the west by Bulugahawatta claimed by Menuhamy and others, Tikkawatta claimed by Arachchi Appu.



Surveyor-General's Office,  
Colombo, April 19, 1917.


Scale of 8 Chains to an Inch.

A. H. G. DAWSON,  
for Surveyor-General.

XI.—Preliminary plan 447.

Lot.	Name of Land.	Extent, A. R. P.
163J2	Pitaolawellepillewa	0 0 26

and bounded as follows : on the north by Pitaolawellepillewa claimed by Jalap Mudiyansele Mudalihamy ; on the east by Wewagawawatta claimed by Meewewalakamalage Gunarathamy ; on the south by Diggalapitiyewatta sold by the Crown (T. P. 299,254) ; on the west by Wewekumbura claimed by Meewewekekamalage Punoehirala, *ex-Arachchi*.



Surveyor-General's Office,  
Colombo, April 19, 1917.

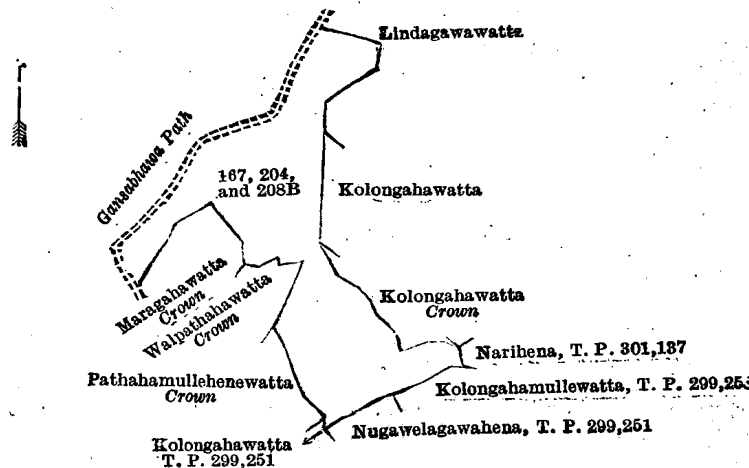
Scale of 8 Chains to an Inch.

A. H. G. DAWSON,  
for Surveyor-General.

XII.—Preliminary plan 447.

Lot.	Name of Land.	Extent, A. R. P.
167	Waduressahena	3 1 18
204	Walpathaha (water-hole)	0 1 32
208B	Kolongollehena	2 2 19
		6 1 29

and bounded as follows : on the north by Lindagawawatta claimed by Meewewa Lekamalage Appuhamy and others ; on the east by Lindagawawatta claimed by Meewewa Lekamalage Appuhamy and others, Kolongahawatta claimed by Meewewa Lekamalage Ungurala and others, Kolongahawatta belonging to the Crown, Narihena sold by the Crown (T. P. 301,137) ; on the south by Kolongahamullewatta sold by the Crown (T. P. 299,251), Nugawelagawahena sold by the Crown (T. P. 299,251), Kolongahawatta sold by the Crown (T. P. 299,251) ; on the west by Pathahamullehenewatta belonging to the Crown, Walpathahawatta belonging to the Crown, Maragahawatta belonging to the Crown, and Gansabhawa path.



Surveyor-General's Office,  
Colombo, April 19, 1917.

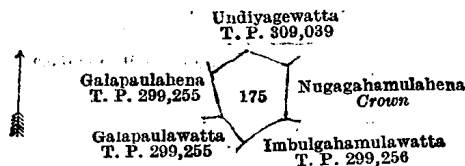
Scale of 8 Chains to an Inch.

A. H. G. DAWSON,  
for Surveyor-General.

XIII.—Preliminary plan 447.

Lot. 175	Name of Land. Mirishena	Extent, A. R. P. 0 3 13
-------------	----------------------------	----------------------------

and bounded as follows : on the north by Undiyagewatta sold by the Crown (T. P. 309,039) ; on the east by Nugagahamulahena declared to be the property of the Crown under the Waste Lands Ordinances ; on the south by Imbulgahamulawatta sold by the Crown (T. P. 299,256), Galapaulawatta sold by the Crown (T. P. 299,255) ; on the west by Galapaulahena sold by the Crown (T. P. 299,255).



Surveyor-General's Office,  
Colombo, April 19, 1917.

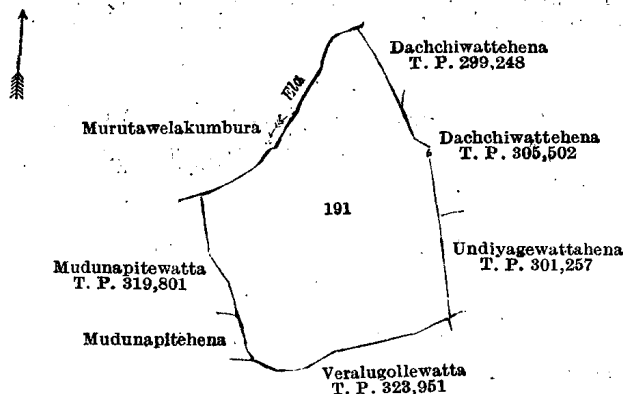
Scale of 8 Chains to an Inch.

A. H. G. DAWSON,  
for Surveyor-General.

XIV.—Preliminary plan 447.

Lot. 191	Name of Land. Ambagahahena	Extent, A. R. P. 8 3 14
-------------	-------------------------------	----------------------------

and bounded as follows : on the north by Murutawelakumbura claimed by Herat Mudiyansele Punchi Banda, an ela, Dachchiwattehenena sold by the Crown (T. P. 299,248) ; on the east by Dachchiwattehenena sold by the Crown (T. P. 299,248), Dachchiwattehenena sold by the Crown (T. P. 305,502), Undiyagewattahena sold by the Crown (T. P. 301,257) ; on the south by Veralugollewatta sold by the Crown (T. P. 323,951) ; on the west by Mudunapitehenena sold by the Crown, Mudunapitewatta sold by the Crown (T. P. 319,801).



Surveyor-General's Office,  
Colombo, April 19, 1917.

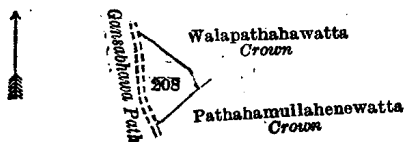
Scale of 8 Chains to an Inch.

A. H. G. DAWSON,  
for Surveyor-General.

XV.—Preliminary plan 447.

Lot. 208	Name of Land. Walpathahahena	Extent, A. R. P. 0 1 34
-------------	---------------------------------	----------------------------

and bounded as follows : on the north by Walapathahawatta belonging to the Crown ; on the east by Walapathahawatta belonging to the Crown ; on the south by Pathahamullahenewatta belonging to the Crown ; on the west by Gansabhawa path.



Surveyor-General's Office,  
Colombo, April 19, 1917.

Scale of 8 Chains to an Inch.

A. H. G. DAWSON,  
for Surveyor-General.

Kurunegala S. O. 211—1917.

Kurunegala Notice No. 6,483.

Notice under "The Waste Lands Ordinances of 1897, 1899, 1900, and 1903."

TAKE notice that unless within three months from August 10, 1917, the persons, if any, who claim any interest in the lands hereinafter mentioned or in any one or more of such lands or to some interest therein make claim in person or in writing to the said lands or any of them or to some interest therein to N. A. Hampton, Esq., Special Officer appointed under section 28 of "The Waste Lands Ordinances of 1897, 1899, 1900, and 1903," at his office at Colombo :

Such Special Officer, in pursuance of the powers vested in him by the said Ordinances, will declare by writing under his hand that the said lands, or such of them as to which no claim has been made, are the property of the Crown.

N. A. HAMPTON,  
Special Officer.

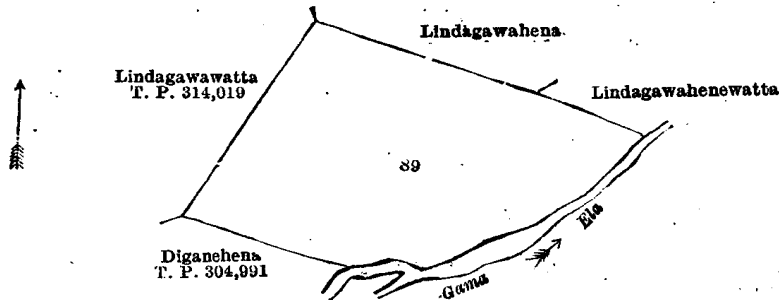
*Description of the Lands referred to.*

The following lots situated in the village of Ketawala, in the Gannawa korale of the Weudawili hatpattu of the Kurunegala District, in the North-Western Province, as described in the annexed diagrams:—

I.—Preliminary plan 1,517.

Lot.	Name of Land.	Extent, A. R. P.
89	Peelamulahena	2 3 5

and bounded as follows: on the north by Lindagawahena sold by the Crown, Lindagawahenewatta claimed by Kosalalaye-gedera Punchirala and others; on the east by the Gama-ela; on the south by the Gama-ela, Diganehena sold by the Crown (T. P. 304,991); on the west by Lindagawawatta claimed by Ranasingha Mudianselage Korallalaye-gedera Dingirihamy, &c. (T. P. 314,019).



Surveyor-General's Office,  
Colombo, February 22, 1917.

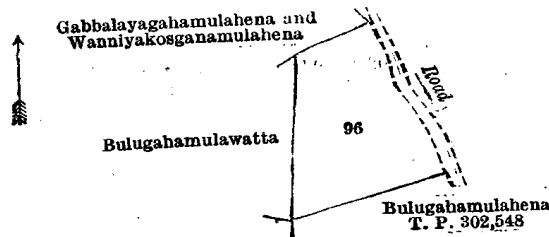
Scale of 4 Chains to an Inch.

A. H. G. DAWSON,  
for Surveyor-General.

II.—Preliminary plan 1,517.

Lot.	Name of Land.	Extent, A. R. P.
96	Bulugahumulawattehena	0 3 5

and bounded as follows: on the north by Gabbalayagahumulahena and Wanniyekosgahumulahena sold by the Crown; on the east by a road; on the south by Bulugahumulahena sold by the Crown (T. P. 302,548); on the west by Bulugahumulawatta claimed by Munasingha Mudianselage Kiri Menika and others.



Surveyor-General's Office,  
Colombo, February 22, 1917.


Scale of 4 Chains to an Inch.

A. H. G. DAWSON,  
for Surveyor-General.

III.—Preliminary plan 1,517.

Lot.	Name of Land.	Extent, A. R. P.
144A	Gallenewattahena	1 0 24

and bounded as follows: on the north by Pansalayayahena sold by the Crown (T. P. 304,315); on the east by Gederawatta claimed by Menikpara Arachchilage Kira and another, Gallenawatta claimed by Belgoda Edirisinghe Arachchilage Dantu; on the south by Gallenawattehena sold by the Crown (T. P. 311,786); on the west by Ketawalakandemukulana declared to be the property of the Crown under the Waste Lands Ordinances.



Surveyor-General's Office,  
Colombo, February 22, 1917.

Scale of 4 Chains to an Inch.

A. H. G. DAWSON,  
for Surveyor-General.

Kurunegala S. O. 212—1917.

**Kurunegala Notice No. 6,484.**

**Notice under "The Waste Lands Ordinances of 1897, 1899, 1900, and 1903."**

TAKE notice that unless within three months from August 10, 1917, the persons, if any, who claim any interest in the lands hereinafter mentioned or in any one or more of such lands or to some interest therein make claim in person or in writing to the said lands or any of them or to some interest therein to N. A. Hampton, Esq., Special Officer appointed under section 28 of "The Waste Lands Ordinances of 1897, 1899, 1900, and 1903," at his office at Colombo:

Such Special Officer, in pursuance of the powers vested in him by the said Ordinances, will declare by writing under his hand that the said lands, or such of them as to which no claim has been made, are the property of the Crown.

N. A. HAMPTON,  
Special Officer.

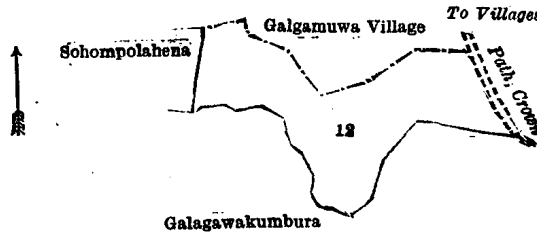
*Description of the Lands referred to.*

The following lots situated in the village of Nallura, in the Udukaha korale east of the Dambadeni hatpattu of the Kurunegala District, in the North-Western Province, as described in the annexed diagrams :—

I.—Preliminary plan 448.

Lot.	Name of Land.	Extent, A. R. P.
12	Galagawapillewa	1 0 11

and bounded as follows : on the north by the village limit of Galgamuwa ; on the east by a path to villages declared to be the property of the Crown under the Waste Lands Ordinances ; on the south by Galagawakumbura claimed by Jalat Mudiyansele Punchappuhamy and others ; on the west by Sohompolahena sold by the Crown.



Surveyor-General's Office,  
Colombo, March 22, 1917.

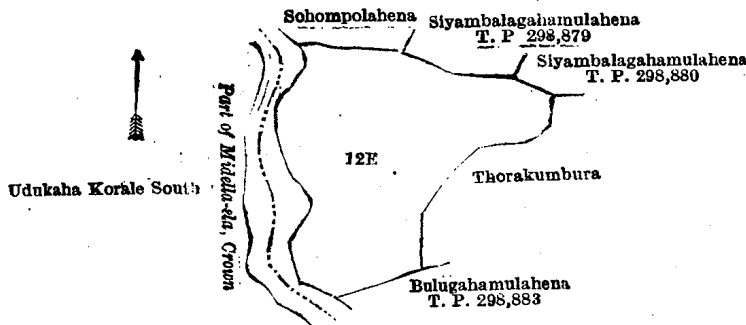
Scale of 4 Chains to an Inch.

A. H. G. DAWSON,  
for Surveyor-General.

II.—Preliminary plan 448.

Lot.	Name of Land.	Extent, A. R. P.
12E	Pinkumburahena	1 3 4

and bounded as follows : on the north by Sohompolahena sold by the Crown, Siyambalagahamulahena sold by the Crown (T. P. 298,879), Siyambalagahamulahena sold by the Crown (T. P. 298,880) ; on the east by Thorakumbura (private) ; on the south by Bulugahamulahena sold by the Crown (T. P. 298,883), part of Midella-ela declared to be the property of the Crown under the Waste Lands Ordinances (the boundary of Udukaha korale south) ; on the west by part of Midella-ela declared to be the property of the Crown under the Waste Lands Ordinances (the boundary of Udukaha korale south).



Surveyor-General's Office,  
Colombo, March 22, 1917.

Scale of 4 Chains to an Inch.

A. H. G. DAWSON,  
for Surveyor-General.

Kurunegala S. O. 213—1917.

**Kurunegala Notice No. 6,485.**

**Notice under "The Waste Lands Ordinances of 1897, 1899, 1900, and 1903."**

TAKE notice that unless within three months from August 10, 1917, the persons, if any, who claim any interest in the lands hereinafter mentioned or in any one or more of such lands or to some interest therein make claim in person or in writing to the said lands or any of them or to some interest therein to N. A. Hampton, Esq., Special Officer appointed under section 28 of "The Waste Lands Ordinances of 1897, 1899, 1900, and 1903," at his office at Colombo :

Such Special Officer, in pursuance of the powers vested in him by the said Ordinances, will declare by writing under his hand that the said lands, or such of them as to which no claim has been made, are the property of the Crown.

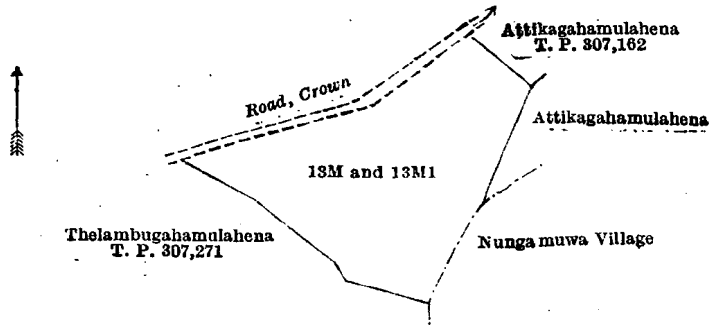
N. A. HAMPTON,  
Special Officer.

*Description of the Lands referred to.*

The following lots situated in the village of Kuragamuwa, in the Udukaha korale east of the Dambadeni hatpattu of the Kurunegala District, in the North-Western Province, as described in the annexed diagram :—

Lot.	Name of Land.	Extent, A. R. P.
13M	Bogahamulahena	1 1 5
13M1	Kolongahamulahena	0 2 1
		1 3 6

and bounded as follows : on the north by the road declared to be the property of the Crown under the Waste Lands Ordinances, Attikagahamulahena sold by the Crown (T. P. 307,162) ; on the east by Attikagahamulahena claimed by the Nungamuwa dewala, the village limit of Nungamuwa ; on the south and west by Thelambagahamulahena sold by the Crown (T. P. 307,271).



Surveyor-General's Office,  
Colombo, March 22, 1917.

Scale of 4 Chains to an Inch.

Kurunegala S. O. 214—1917.

A. H. G. DAWSON,  
for Surveyor-General.

**Kurunegala Notice No. 6,486.**

**Notice under "The Waste Lands Ordinances of 1897, 1899, 1900, and 1903."**

TAKE notice that unless within three months from August 10, 1917, the persons, if any, who claim any interest in the lands hereinafter mentioned or in any one or more of such lands or to some interest therein make claim in person or in writing to the said lands or any of them or to some interest therein to N. A. Hampton, Esq., Special Officer appointed under section 28 of "The Waste Lands Ordinances of 1897, 1899, 1900, and 1903," at his office at Colombo :

Such Special Officer, in pursuance of the powers vested in him by the said Ordinances, will declare by writing under his hand that the said lands, or such of them as to which no claim has been made, are the property of the Crown.

N. A. HAMPTON,  
Special Officer.

*Description of the Lands referred to.*

The following lots situated in the village of Riloluwa, in the Udukaha korale west of the Dambadeni hatpattu of the Kurunegala District, in the North-Western Province, as described in the annexed diagrams :—

I.—Preliminary plan 569.

Lot.	Name of Land.	Extent, A. R. P.
14	Galaudemukalana <i>alias</i> Wagollemukalana	47 3 7
14A	Do. (reservation for Gansabhawa path)	0 0 10
14B	Do. (do. do.)	0 0 7
15	Batagahadeniya Minipitiya (cemetery)	0 3 38
16	Batagahadeniya	0 3 4
16A	Do.	0 0 12
53	Gansabhawa path	0 2 0
		50 0 38

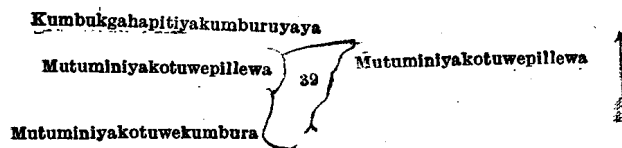
and bounded as follows : on the north by the village limit of Kudagammana ; on the east by Bilingahamulawatta claimed by Edirisingha Achchilage Kirimenika and others, Talahenawatta claimed by Edirisingha Mudiyanseilage Punchirala, Moragahamulawatta claimed by Malwahandige Sedoris Silva, Napirittahena claimed by Edirisingha Mudiyanseilage Punchirala and others, Napirittahenawatta claimed by Edirisingha Mudiyanseilage Punchirala and others, Henegedarawatta claimed by Edirisingha Mudiyanseilage Ram Menika and others, Talagahamulawatta claimed by Edirisingha Achchilage Herat Singho and others ; on the south by Borellawattahena claimed by Hetti Achchi Wellamurage Norisappuhamy, Ebbagawahena *alias* Puswelgodellahena claimed by Edirisingha Mudiyanseilage Punchirala and another, Ambagahapitiyahena claimed by Ratnayaka Mudiyanseilage Heratham and others, Meegahamulawattahena claimed by Marasinghe Achchilage Ranhamy and others, Galbokkahena and Bogamuwehena claimed by Ratnayaka Mudiyanseilage Heratham and others, Galandemukalana *alias* Wagollemukalana (private), T. P. 148,101, the Gansabhawa road claimed by the Crown, T. P. 148,101 ; on the west by the village limit of Kudagammana.

[For Diagram see page 1292.]

II.—Preliminary plan 569.

Lot.	Name of Land.	Extent, A. R. P.
39	Induruebbe (water-hole)	0 0 30

and bounded as follows : on the north by Kumbukghapitiyakumburuyaya claimed by Edirisingha Mudiyanseilage Punchirala and others ; on the east by Mutuminiyakotuwepilewa claimed by Edirisingha Achchilage Menikhamy, Mutuminiyakotuwekumbura claimed by Edirisinghe Mudiyanseilage Appuhamy and others ; on the south by Mutuminiyakotuwekumbura claimed by Edirisinghe Mudiyanseilage Appuhamy and others ; on the west by Mutuminiyakotuwepilewa claimed by Edirisingha Achchilage Herat Singho and another.



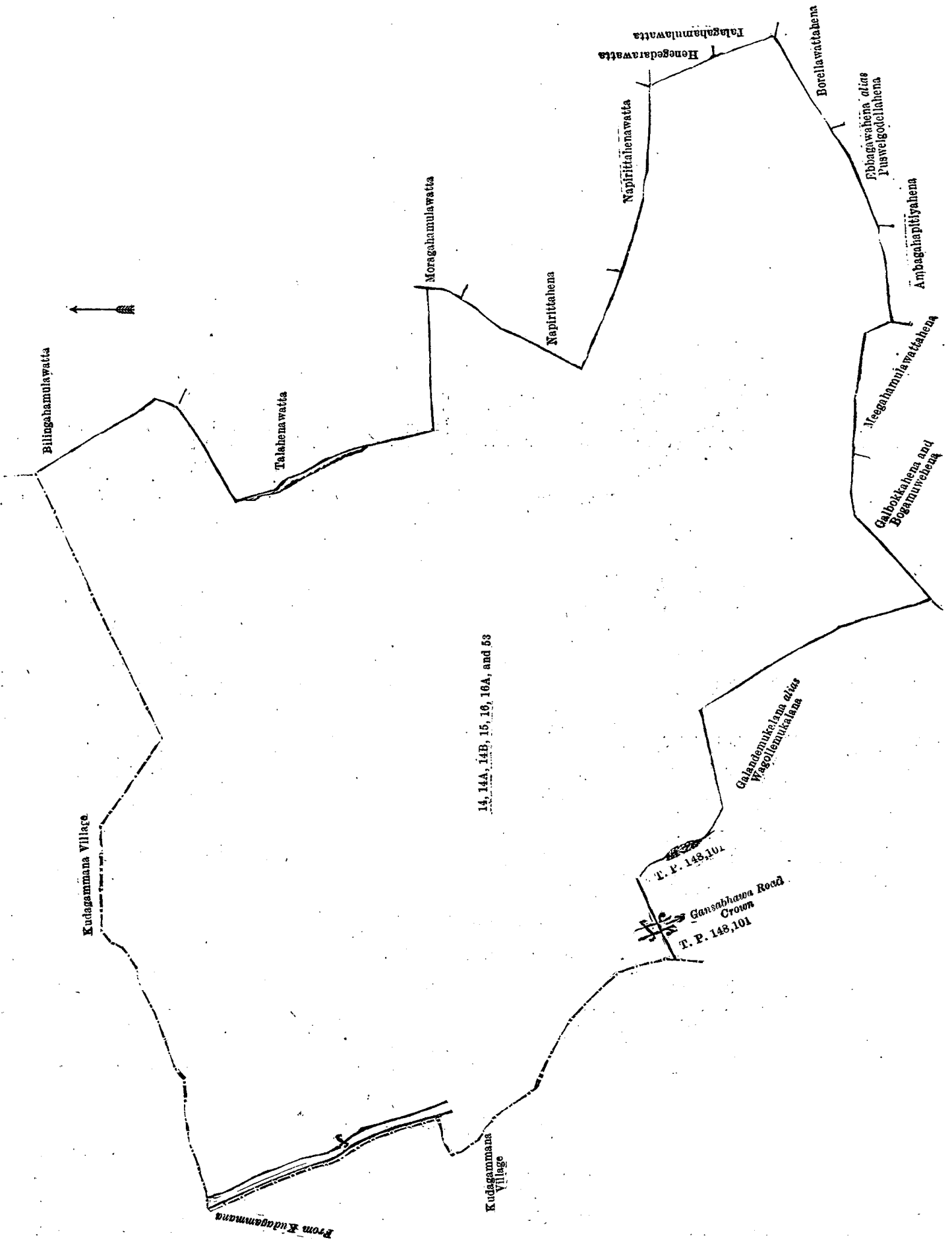
Surveyor-General's Office,  
Colombo, February 9, 1917.

Scale of 4 Chains to an Inch.

A. H. G. DAWSON,  
for Surveyor-General.

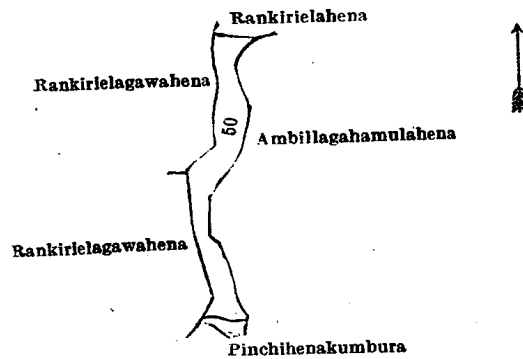
III.—Preliminary plan 569.

Lot.	Name of Land.	Extent, A. R. P.
50	Rankiriela (water-hole)	0 1 13



14, 14A, 14B, 15, 16, 16A, and 53

and bounded as follows : on the north by Rankirielahena claimed by Vidanapathiranneheylage Peerisappu and others ; on the east by Ambillaghamulahena claimed by Hitihamillage Appusingho and others ; on the south by Pinchihena-kumbura claimed by H. A. Appusingho and others ; on the west by Rankirielagawahena claimed by Hitihamy Appuhamillage Kirihamy and another, Rankirielagawahena claimed by H. A. Appusingho and others.



Surveyor-General's Office,  
Colombo, February 9, 1917.

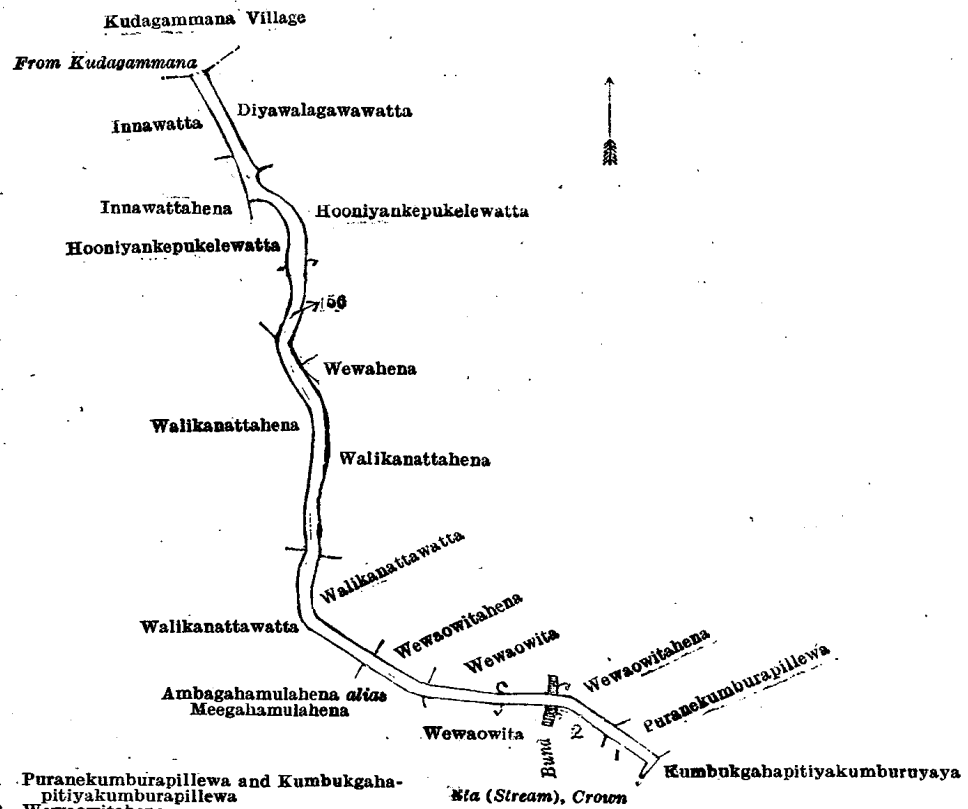
Scale of 4 Chains to an Inch.

A. H. G. DAWSON,  
for Surveyor-General.

IV.—Preliminary plan 569.

Lot.	Name of Land.	Extent, A. R. P.
56	Gansabhawa path	0 1 36

and bounded as follows : on the north by the village limit of Kudagammana ; on the east by Diyalagawawatta claimed by Edirisingha Mudiyansele Dingiri Appu and others, Hooniyankepukelewatta claimed by Edirisingha Mudiyansele Dingiri Appu and others, Wewahena claimed by Edirisingha Mudiyansele Dingiri Appu and others, Walikanattahena claimed by Edirisingha Mudiyansele Dingiri Appu and others, Wewaowitahena claimed by Edirisingha Mudiyansele Punchirala, a bund, Wewaowitahena claimed by Edirisingha Mudiyansele Punchirala, Puranekumburapillewa claimed by Edirisingha Mudiyansele Punchirala and another, Kumbukgahapitiyakumburuyaya claimed by Edirisingha Mudiyansele Punchirala and others ; on the south by ela (stream) claimed by the Crown, Puranekumburapillewa and Kumbukgahapitiyakumburapillewa claimed by Edirisingha Mudiyansele Punchirala and another, Wewaowitahena claimed by Edirisingha Mudiyansele Punchirala, a bund, Wewaowita claimed by Edirisingha Mudiyansele Punchirala, Ambagahamulahena *alias* Meegahamulahena claimed by Edirisingha Mudiyansele Punchirala and others, Welikanattawatta claimed by Edirisingha Mudiyansele Dingiri Appu and others ; on the west by Welikanattawatta claimed by Edirisingha Mudiyansele Dingiri Appu and others, Hooniyankepukelewatta claimed by Edirisingha Mudiyansele Dingiri Appu and others, Innawattahena claimed by Edirisingha Mudiyansele Punchappuhamy and others, Innawatta claimed by Punchirala and others.



- 1 Puranekumburapillewa and Kumbukgahapitiyakumburapillewa
- 2 Wewaowitahena

Surveyor-General's Office,  
Colombo, February 9, 1917.

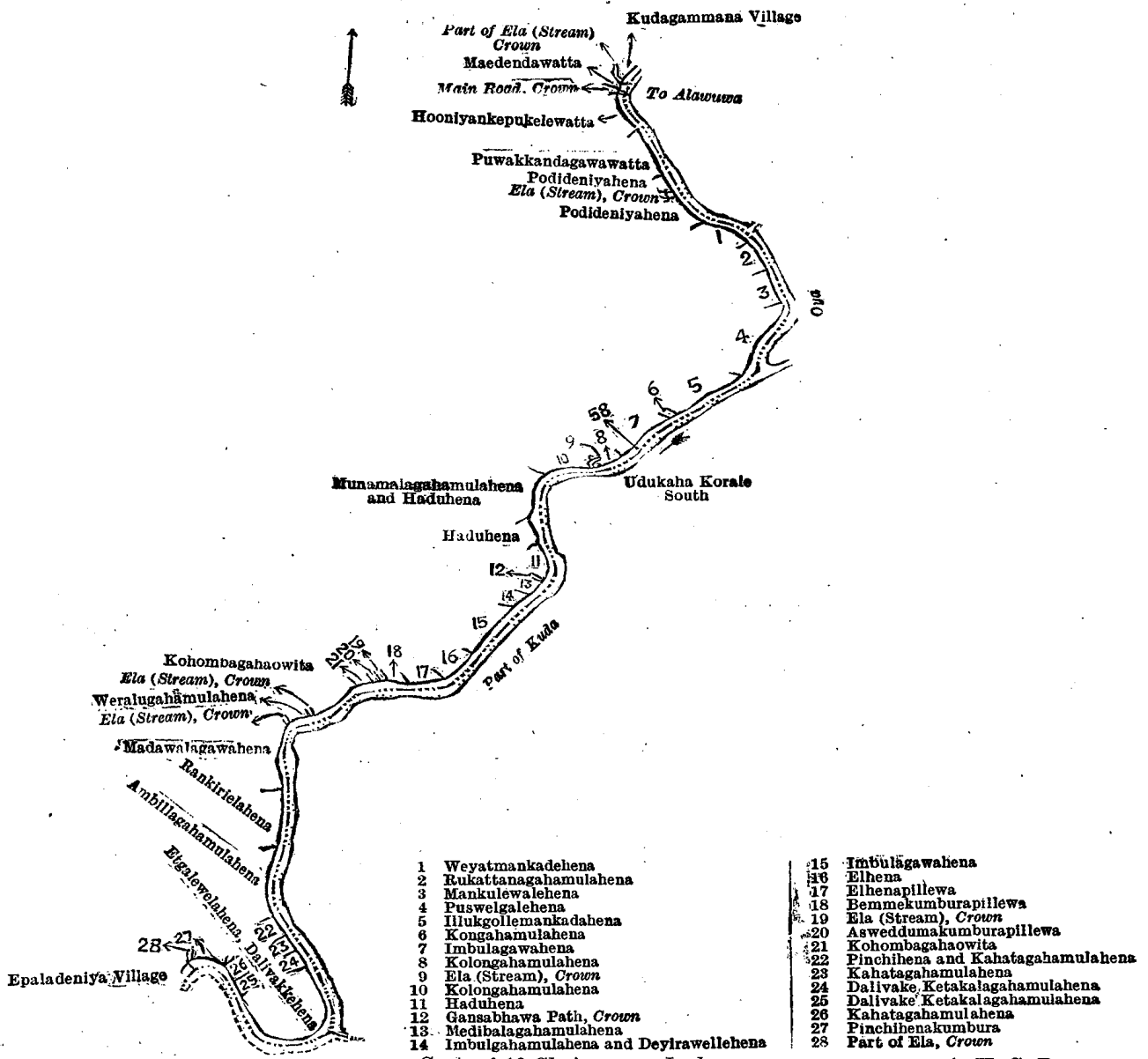
Scale of 4 Chains to an Inch.

A. H. G. DAWSON,  
for Surveyor-General.

V.—Preliminary plan 569.

Lot.	Name of Land.	Extent, A. R. P.
58	Part of Kuda-oya	7 1 13

and bounded as follows : on the north by part of ela (stream) claimed by the Crown, the village limit of Kudagammana ; on the east and south by the korale boundary of the Udukaha korale south (part of Kuda-oya) ; on the west by the village limit of Epaladeniya, part of ela claimed by the Crown, Pinchihenakumbura claimed by Hitihamy Appuhamillage Appusingho and others, Kahatagahamulahena claimed by Hitihamy Appuhamy and another, Dalivakeketakalagahamulahena claimed by Jayaweerapathiranneheyalage Mandirissingho Appuhamy, Etagalewelahena, Dalivakkehena claimed by Hitihamy Appuhamillage Appusingho and others, Dalivakeketakalagahamulahena claimed by Jayaweerapathiranneheyalage Mandirissingho Appuhamy, Kahatagahamulahena claimed by Hitihamy Appuhamy and another, Pinchihena and Kahatagahamulahena claimed by Marasingha Achchilage Kiri Menika and others, Ambillagahamulahena claimed by Hitimhamillage Appusingho and others, Rankirielahena claimed by Vidanapathiranneheyalage Peerisappu and others, Madawalagawahena claimed Marasingha Achchilage Kiri Menika and others, an ela (stream) claimed by the Crown, Weralugahamulahena claimed by Marasingha Achchilage Dingiri Banda and another, an ela (stream) claimed by the Crown, Kohombagahaowita claimed by Marasingha Achchilage Ukku Banda and others, Kohombagahaowita claimed by Marasingha Achchilage Dingiriappu and others, Ethenapillewa claimed by Edirisingha Mudiyansele Dingiriappu and others, Elhena claimed by Edirisingha Mudiyansele Dingiriappu and others, Imbulagawahena claimed by Edirisingha Mudiyansele Punchirala and another, Medibalagahamulahena and Deyirawellehena claimed by Edirisingha Mudiyansele Punchirala and another, Medibalagahamulahena claimed by Edirisingha Achchilage Kiri Banda and others, Gansabhawa path claimed by the Crown, Haduhena claimed by Edirisingha Achchilage Kiri Banda and others, Haduhena claimed by Edirisingha Mudiyansele Jamis Appuhamy and others, Munamalagahamulahena and Haduhena claimed by Edirisingha Mudiyansele Ungurala and others, Kolongahamulahena claimed by Edirisingha Mudiyansele Jamis and others, an ela (stream) claimed by the Crown, Kolongahamulahena claimed by Edirisingha Mudiyansele Jamis and others, Imbulagawahena claimed by Edirisingha Mudiyansele Dingiriappu and others, Kongahamulahena claimed by Kulathunga Arachchige Sinnappuhamy and another, Illukgollemandakadhena claimed by Kulathunga Arachchige Sinnappuhamy and another, Puswelgalehena claimed by Edirisingha Mudiyansele Dingiriappu and others, Mankulewalehena claimed by Edirisingha Mudiyansele Punchirala, Rukattanagahamulahena claimed by Edirisingha Achchilage Kiri Menika and others, Weyatenankadehena claimed by Edirisingha Mudiyansele Ungurala and others, Podideniyahena claimed by Edirisingha Mudiyansele Dingiriappu and others, an ela (stream) claimed by the Crown, Podideniyahena claimed by Edirisingha Mudiyansele Dingiriappu and others, Puwakkandagawawatta claimed by Edirisingha Mudiyansele Jamis and others, Hoonyankepukelewatta claimed by Basnayaka Appuhamillage Johanis Thesera and others, main road claimed by the Crown, Maedendawatta claimed by Edirisingha Mudiyansele Jamisappuhamy and others.



Surveyor-General's Office,  
Colombo, February 9, 1917.

Scale of 16 Chains to an Inch.

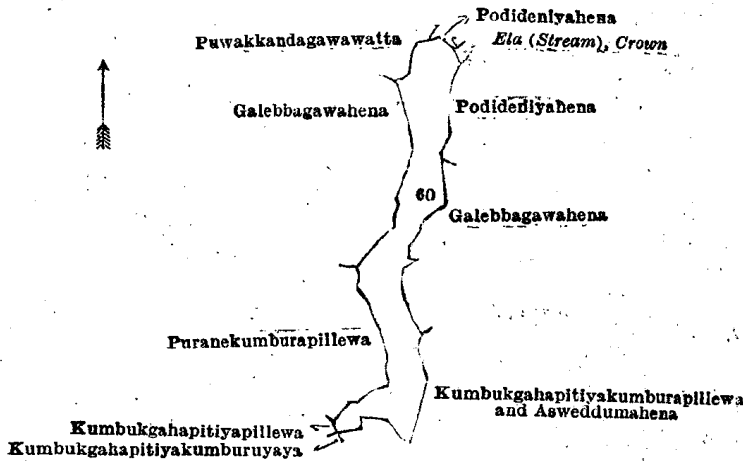
A. H. G. DAWSON,  
for Surveyor-General.



VI.—Preliminary plan 569.

Lot. 60	Name of Land. Galebba (water-hole)	Extent, A. R. P. 0 2 28
------------	---------------------------------------	----------------------------

and bounded as follows: on the north by Puwakkandagawawatta claimed by Edirisingha Mudiyansele Jamis and others, Podideniyahena claimed by Edirisingha Mudiyansele Dingiri Appu and others, an ela (stream) claimed by the Crown; on the east by Podideniyahena claimed by Edirisingha Mudiyansele Dingiri Appu and others, Galebbagawahena claimed by Edirisingha Achchilage Kiri Menika and others, Kumbukgahapitiyakumburapillewa and Asweddumahena claimed by Edirisingha Mudiyansele Punchirala; on the south by Kumbukgahapitiyakumburapillewa and Asweddumahena claimed by Edirisingha Mudiyansele Punchirala, Kumbukgahapitiyakumburuyaya claimed by Edirisingha Mudiyansele Punchirala and others; on the west by Kumbukgahapitiyakumburuyaya claimed by Edirisingha Mudiyansele Punchirala, Puranekumburapillewa claimed by Edirisingha Mudiyansele Punchirala and another, Galebbagawahena claimed by Bulugahamula Pathirannahalage Engonona and others, Puwakkandagawawatta claimed by Edirisingha Mudiyansele Jamis and others.



Surveyor-General's Office,  
Colombo, February 9, 1917.

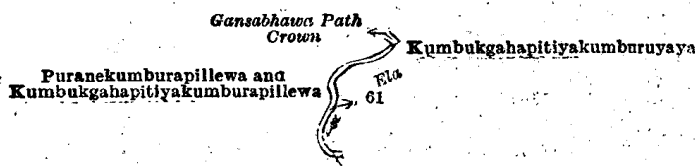
Scale of 4 Chains to an Inch.

A. H. G. DAWSON,  
for Surveyor-General.

VII.—Preliminary plan 569.

Lot. 61	Name of Land. Ela (stream)	Extent, A. R. P. 0 0 4
------------	-------------------------------	---------------------------

and bounded as follows: on the north by Puranekumburapillewa and Kumbukgahapitiyakumburapillewa claimed by Edirisingha Mudiyansele Punchirala and another, the Gansabhawa path claimed by the Crown; on the east by Kumbukgahapitiyakumburuyaya claimed by Edirisingha Mudiyansele Punchirala and others; on the south and west by Puranekumburapillewa and Kumbukgahapitiyakumburapillewa, claimed by Edirisingha Mudiyansele Punchirala and another.



Surveyor-General's Office,  
Colombo, February 9, 1917.

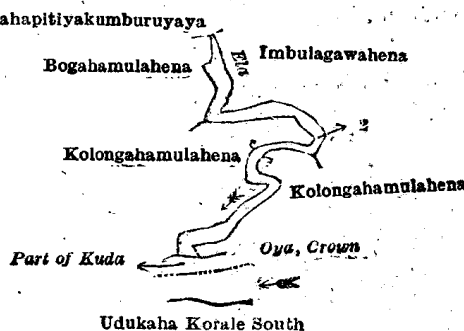
Scale of 4 Chains to an Inch.

A. H. G. DAWSON,  
for Surveyor-General.

VIII.—Preliminary plan 569.

Lot. 62	Name of Land. Ela (stream)	Extent, A. R. P. 0 0 32
------------	-------------------------------	----------------------------

and bounded as follows: on the north by Kumbukgahapitiyakumburuyaya claimed by Edirisingha Mudiyansele Punchirala and others; on the east by Imbulagawahena claimed by Edirisingha Mudiyansele Dingiri Appu and others, Kolongahamulahena claimed by Edirisingha Mudiyansele Jamis and others; on the south by part of Kuda-oya claimed by the Crown (the boundary of the Udukaha korale south); on the west by Kolongahamulahena claimed by Edirisingha Mudiyansele Jamis and others, Bogahamulahena claimed by Rajapaksa Mudiyansele Punchirala and others.



Surveyor-General's Office,  
Colombo, February 9, 1917.

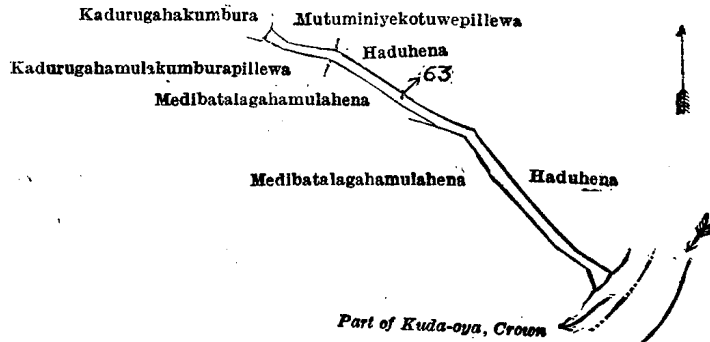
Scale of 4 Chains to an Inch.

A. H. G. DAWSON,  
for Surveyor-General.

IX.—Preliminary plan 569.

Lot.	Name of Land.	Extent, A. R. P.
63	Gansabhawa path ..	0 0 34

and bounded as follows : on the north by Mutuminiyekotuwepillewa claimed by Edirisingha Mudiyansele Kiri Banda and others, Haduhena claimed by Edirisingha Mudiyansele Jamis Appu and others ; on the east by Haduhena claimed by Edirisingha Achchilage Kiri Banda and others, part of Kuda-oya claimed by the Crown ; on the south by Medibatagahamulahena claimed by Edirisingha Achchilage Kiri Banda and others, Medibatagahamulahena claimed by Edirisingha Mudiyansele Jamis and others, Kadurugahamulakumburapillewa claimed by Edirisingha Achchilage Heratsingho and others ; on the west by Kadurugahakumbura claimed by Edirisingha Achchilage Punahappu and others.



Surveyor-General's Office,  
Colombo, February 9, 1917.

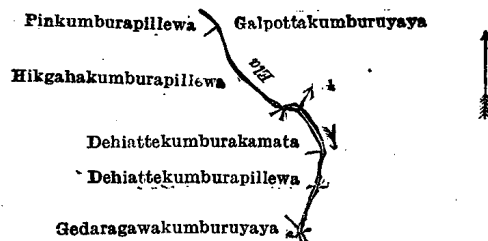
Scale of 4 Chains to an Inch.

A. H. G. DAWSON,  
for Surveyor-General.

X.—Preliminary plan 569.

Lot.	Name of Land.	Extent, A. R. P.
64	Ela (stream) ..	0 0 7

and bounded as follows : on the north and east by Galpottakumburuyaya claimed by Marasingha Achchilage Ukku Menika and others ; on the south by Gedaragawakumburuyaya claimed by Marasingha Achchilage Huduetana and others ; on the west by Dehiattekumburapillewa claimed by Lokupodagama Sedoris Appu, Dehiattekumburekamata claimed by Rajapaksa Mudiyansele Hetuhamy and others, Hikgahakumburapillewa claimed by Edirisingha Achchilage Kiri Banda and others, Pinkumburapillewa claimed by the trustees of Puhula Vihare.



Surveyor-General's Office,  
Colombo, February 9, 1917.

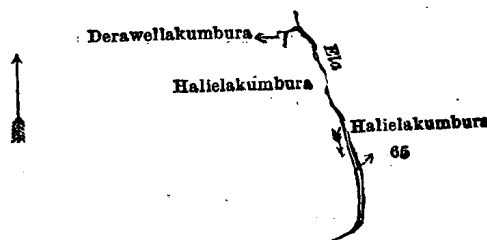
Scale of 4 Chains to an Inch.

A. H. G. DAWSON,  
for Surveyor-General.

XI.—Preliminary plan 569.

Lot.	Name of Land.	Extent, A. R. P.
65	Ela (stream) ..	0 0 7

and bounded as follows : on the north, east, and south by Halielakumbura claimed by Edirisingha Mudiyansele Kirihamy and others ; on the west by Halielakumbura claimed by Edirisingha Mudiyansele Jamis and others, Derawellekumbura claimed by Edirisingha Mudiyansele Punchirala.



Surveyor-General's Office,  
Colombo, February 9, 1917.

Scale of 4 Chains to an Inch.

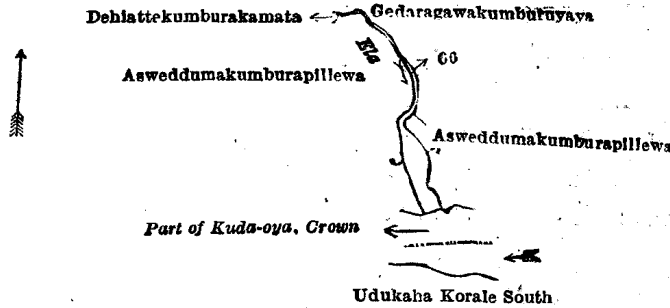
A. H. G. DAWSON,  
for Surveyor-General.

XII.—Preliminary plan 569.

Lot. Name of Land.  
66 .. Ela (stream) ..

Extent, A. R. P.  
0 0 16

and bounded as follows : on the north by Gedaragawakumburuyaya claimed by Marasingha Achchilage Huduettana and others ; on the east by Gedaragawakumburuyaya claimed by Marasingha Achchilage Huduettana and others, Asweddumakumburapillewa claimed by Jayakodi Mudiyansele Appuhamy and others ; on the south by part of the Udukaha korale south) ; on the west by Asweddumakumburapillewa claimed by Jayakodi Mudiyansele Appuhamy and others, Dehiattekumburakamata claimed by Lokupothagamage Sedoris Appu.



Surveyor-General's Office,  
Colombo, February 9, 1917.

Scale of 4 Chains to an Inch.

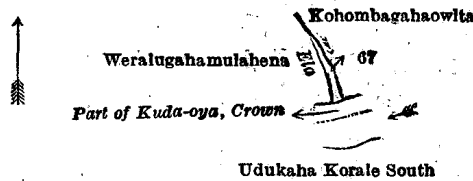
A. H. G. DAWSON,  
for Surveyor-General.

XIII.—Preliminary plan 569.

Lot. Name of Land.  
67 .. Ela (stream) ..

Extent, A. R. P.  
0 0 3

and bounded as follows : on the north and east by Kohombagahaowita claimed by Marasingha Achchilage Ukku Banda and others ; on the south by part of Kuda-oya claimed by the Crown (the boundary of the Udukaha korale south) ; on the west by Weralugahamulahena claimed by Marasingha Achchilage Dingiri Banda and another.



Surveyor-General's Office,  
Colombo, February 9, 1917.

Scale of 4 Chains to an Inch.

A. H. G. DAWSON,  
for Surveyor-General.

XIV.—Preliminary plan 569.

Lot. Name of Land.  
68 .. Ela (stream) ..

Extent, A. R. P.  
0 0 4

and bounded as follows : on the north by Weralugahamulahena claimed by Marasingha Achchilage Dingiri Banda and another ; on the east by part of Kuda-oya claimed by the Crown (the boundary of the Udukaha korale south) ; on the south and west by Madawalagawahena claimed by Marasingha Achchilage Kiri Menika and others.



Surveyor-General's Office,  
Colombo, February 9, 1917.

Scale of 4 Chains to an Inch.

A. H. G. DAWSON,  
for Surveyor-General.

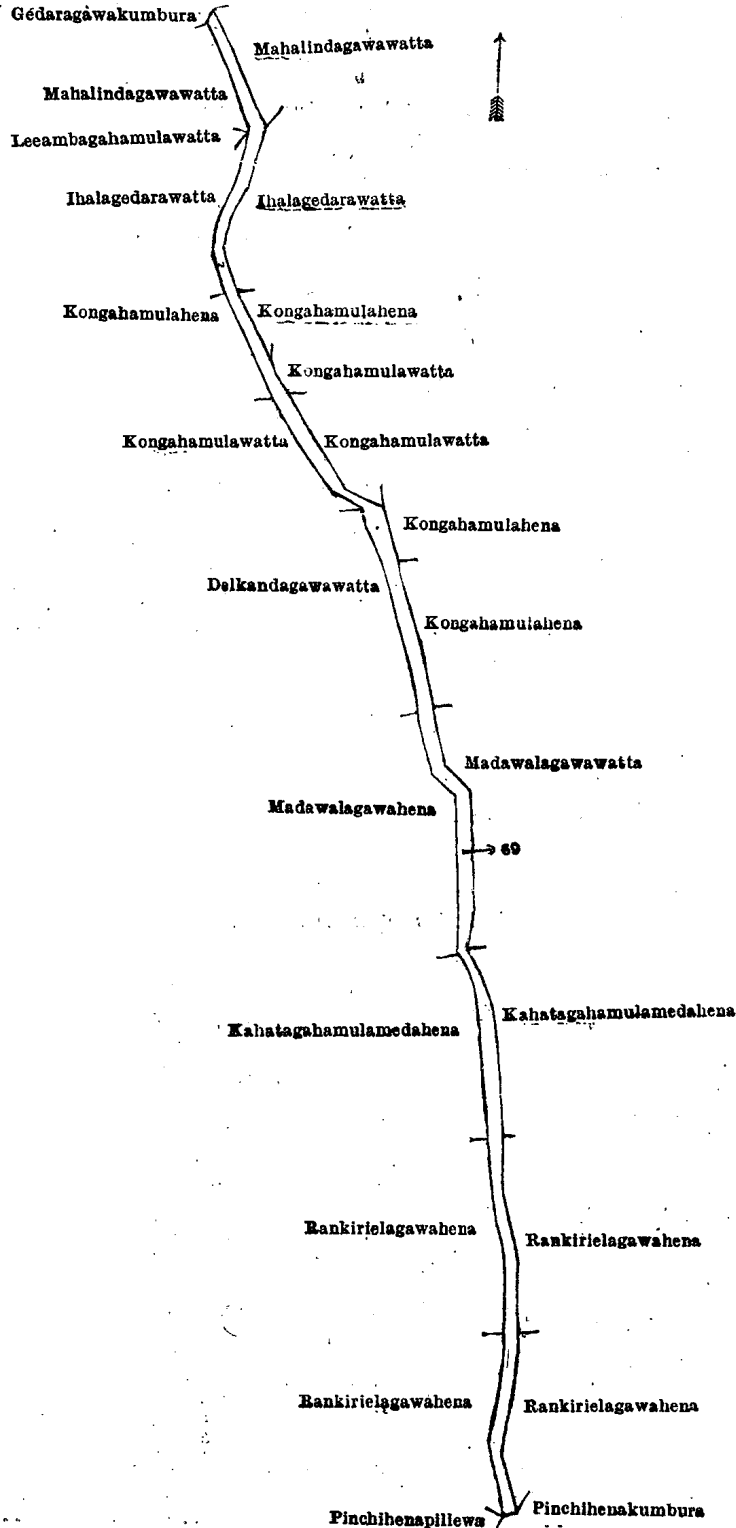
XV.—Preliminary plan 569.

Lot. Name of Land.  
69 .. Gansabhawa path ..

Extent, A. R. P.  
0 3 19

and bounded as follows : on the north by Gedaragawakumbura claimed by Marasingha Achchilage Huduettana and others, Mahalindagawawatta claimed by Marasingha Achchilage Kiri Banda and others ; on the east by Mahalindagawawatta claimed by Marasingha Achchilage Kiri Banda and others, Ihalagedarawatta claimed by Amarasingha Achchilage Marthelisappu and others, Kongahamulahena claimed by Edirisingha Achchilage Kiri Banda, Kongahamulawatta claimed by Mahapathiranneheyalage Soidonona, Kongahamulawatta claimed by Manchanayakage Barontchiappu and another, Kongahamulahena claimed by Rajapakse Mudiyansele Hetuhamy, Kongahamulahena claimed by Muthukuda Wijaya-sooriya Arachchige Punchappuhamy, Madawalagawawatta claimed by M. K. Kiri Menika and others, Kahatagahamulamalahena claimed by Jayakodi Mudiyansele Kiri Menika and others, Rankirielagawahena claimed by H. A. Appusingho and others, Rankirielagawahena claimed by Hitihamy Appuhamillage Kirihamy and another ; on the south by Pinchi-hena claimed by H. A. Appusingho and others ; on the west by Pinchi-henapillewa claimed by Hitihamy Appuhamillage Appusingho, Rankirielagawahena claimed by Hitihamy Appuhamillage Kirihamy and another, Rankirielagawahena claimed by Hitihamy Appuhamillage Appusingho and others, Kahatagahamulamalahena claimed by Jayakodi

Mudiyanselage Kiri Menika and another, Madawalagawahena claimed by Marasingha Achchilage Kiri Menika and others, Delkandagawawatta claimed by Vidanapathiranneheylage Baby Nona, Kongahamulawatta claimed by Manchanayakage Baronchiappu and another, Kongahamulahena claimed by E. A. Kiri Banda, Ihalagedarawatta claimed by Ratnayaka Mudiyanselage Ran Menika and another, Leeambagahamulawatta claimed by Jayakodi Mudiyanselage Appuhamy and another, Mahalindagawawatta claimed by Marasingha Achchilage Hetuhamy and others.



Surveyor-General's Office,  
Colombo, February 9, 1917.

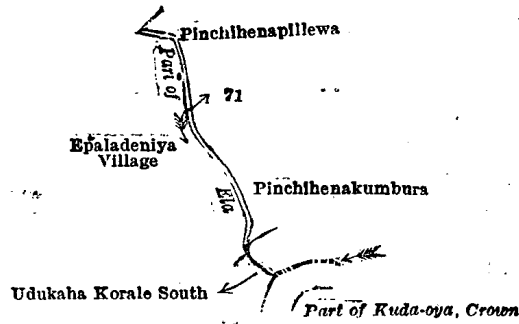
Scale of 4 Chains to an Inch.

A. H. G. DAWSON,  
for Surveyor-General.

XVI.—Preliminary plan 569.

Lot.	Name of Land.	Extent, A. R. P.
71	Ela (half of stream)	0 0 9

and bounded as follows: on the north by Pinchihenapillewa claimed by Hitihamy Appuhamillage Appusingho; on the east by Pinchihenapillewa claimed by Hitihamy Appuhamillage Appusingho, Pinchihenakumbura claimed by Hitihamy Appuhamillage Appusingho and others; on the south by part of Kuda-oya claimed by the Crown (the boundary of the Udukaha korale south); on the west by the village limit of Epaladeniya.



Surveyor-General's Office,  
Colombo, February 9, 1917.

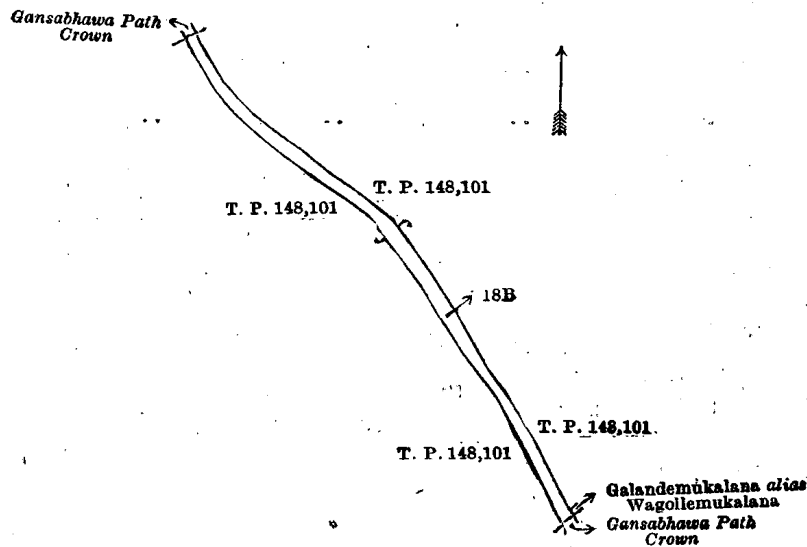
Scale of 4 Chains to an Inch.

A. H. G. DAWSON,  
for Surveyor-General.

XVII.—Preliminary plan 569.

Lot.	Name of Land.	Extent, A. R. P.
18B	Gansabhawa road	0 1 17

and bounded as follows: on the north by the Gansabhawa path claimed by the Crown, T. P. 148,101; on the east by T. P. 148,101, Galandemukalana *alias* Wagollemukalana (private); on the south by Gansabhawa path claimed by the Crown, T. P. 148,101; on the west by T. P. 148,101.



Surveyor-General's Office,  
Colombo, February 9, 1917.

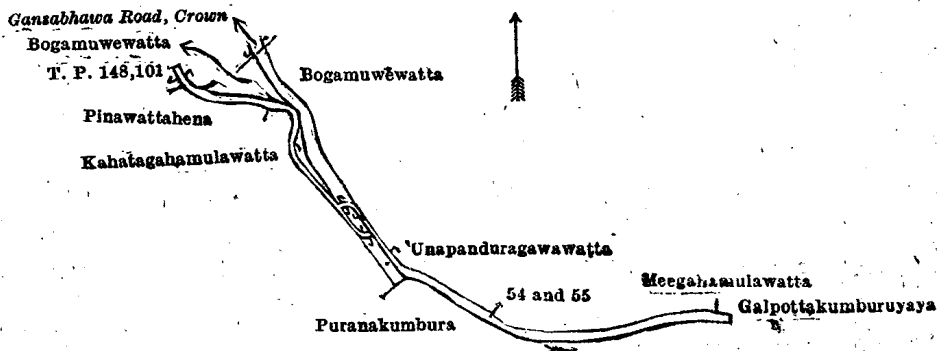
Scale of 4 Chains to an Inch.

A. H. G. DAWSON,  
for Surveyor-General.

XVIII.—Preliminary plan 569.

Lot.	Name of Land.	Extent, A. R. P.
54	Gansabhawa path	0 0 20
55	Ela (stream)	0 0 34
		0 1 14

and bounded as follows: on the north by T. P. 148,101, Bogamuwewatta claimed by Ratnayaka Mudiyansele Herathamy and others, Gansabhawa road claimed by the Crown, Bogamuwewatta claimed by Ratnayaka Mudiyansele Herathamy and others, Unapanduragawawatta claimed by E. A. Appuhamy, Meegahamulawatta claimed by Marasingha Achchilage Hetuettana and others, Galpottakumburuyaya claimed by Marasingha Achchilage Ukku Menika and others; on the east by Galpottakumburuyaya claimed by Marasingha Achchilage Ukku Menika and others; on the south by Puranakumbura claimed by Jayakodi Mudiyansele Kapuruhamy and others; on the west by Kahatagahamulawatta claimed by Marasingha Achchilage Rangahamy and others, Pinawattahena claimed by Marasingha Achchilage Ranhamy and others, T. P. 148,101.



Surveyor-General's Office,  
Colombo, February 9, 1917.

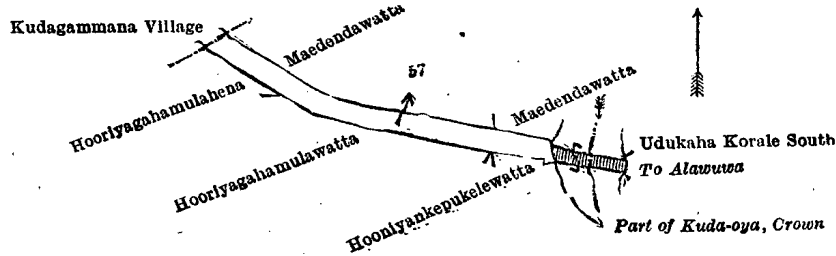
Scale of 4 Chains to an Inch.

A. H. G. DAWSON,  
for Surveyor-General.

XIX.—Preliminary plan 569.

Lot.	Name of Land.	Extent, A. R. P.
57	Main road	0 1 15

and bounded as follows: on the north by Maedendawatta claimed by Edirisingha Mudiyansele Jamis Appuhamy and others; on the east by the part of Kuda-oya claimed by the Crown (the boundary of the Udukaha korale south); on the south by Hooniyankepukelewatta claimed by Basnayaka Appuhamillage Johanis Thesera Appuhamy and another, Hooriyagahamulawatta claimed by Edirisingha Mudiyansele Jamis and others, Hooriyagahamulahena claimed by Edirisingha Mudiyansele Jamis Appuhamy and others; on the west by the village limit of Kudagammana



Surveyor-General's Office,  
Colombo, February 9, 1917.

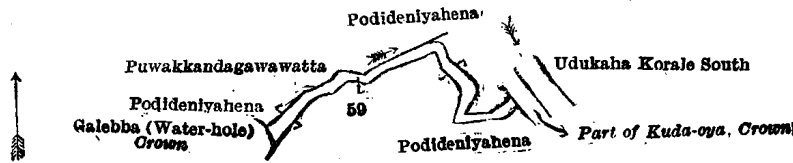
Scale of 4 Chains to an Inch.

A. H. G. DAWSON,  
for Surveyor-General.

XX.—Preliminary plan 569.

Lot.	Name of Land.	Extent, A. R. P.
59	Ela (stream)	0 0 21

and bounded as follows: on the north by Puwakkandagawawatta claimed by Edirisingha Mudiyansele Jamis and others; on the east by Podideniyahena claimed by Edirisingha Mudiyansele Dingiriappu and others, part of Kuda-oya claimed by the Crown (the boundary of the Udukaha korale south); on the south by Podideniyahena claimed by Edirisingha Mudiyansele Dingiri Appu and others; on the west by Galebba (water-hole) claimed by the Crown, Podideniyehena claimed by Edirisingha Mudiyansele Dingiri Appu and others.



Surveyor-General's Office,  
Colombo, February 9, 1917.

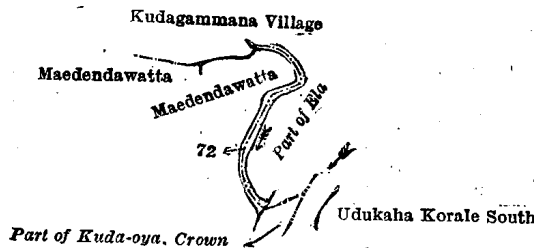
Scale of 4 Chains to an Inch.

A. H. G. DAWSON,  
for Surveyor-General.

XXI.—Preliminary plan 569.

Lot.	Name of Land.	Extent, A. R. P.
72	Part of ela (stream)	0 0 9

and bounded as follows: on the north by the village limit of Kudagammana; on the east by the village limit of Kudagammana and (part of ela), part of Kuda-oya claimed by the Crown; on the south by Maedendawatta claimed by Edirisingha Mudiyansele Jamis Appuhamy and others; on the west by Maedendawatta claimed by Edirisingha Mudiyansele Jamis Appuhamy and others, the village limit of Kudagammana.



Surveyor-General's Office,  
Colombo, February 9, 1917.

Scale of 4 Chains to an Inch.

A. H. G. DAWSON,  
for Surveyor-General.

Kurunegala S. O. 215—1917.

Kurunegala Notice No. 6,487.

Notice under "The Waste Lands Ordinances of 1897, 1899, 1900, and 1903."

TAKE notice that unless within three months from August 10, 1917, the persons, if any, who claim any interest in the lands hereinafter mentioned or in any one or more of such lands or to some interest therein make claim in person or in writing to the said lands or any of them or to some interest therein to N. A. Hampton, Esq., Special Officer appointed under section 28 of "The Waste Lands Ordinances of 1897, 1899, 1900, and 1903." at his office at Colombo:

Such Special Officer, in pursuance of the powers vested in him by the said Ordinances, will declare by writing under his hand that the said lands, or such of them as to which no claim has been made, are the property of the Crown.

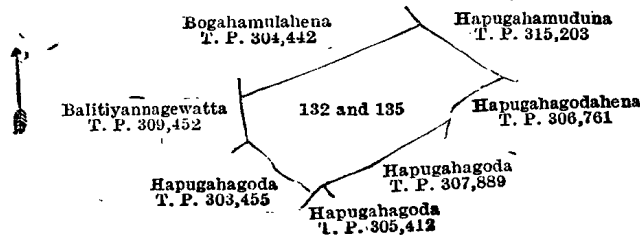
N. A. HAMPTON,  
Special Officer.

*Description of the Lands referred to.*

The following lots situated in the village of, Malamdeniya, in the Gannawe korale, Weudawili hatpattu of the Kurunegala District, in the North-Western Province, as described in the annexed diagram :—

		Preliminary plan 1,523.				Extent, A. R. P.		
Lot.	Name of Land.							
132	Hapugahagoda	..	..	..	..	0	2	4
135	Do.	..	..	..	..	0	1	28
						0	3	32

and bounded as follows : on the north by Bogahamulahena sold by the Crown (T. P. 304,442) ; on the east by Hapugahamuduna sold by the Crown (T. P. 315,203), Hapugahagodahena sold by the Crown (T. P. 306,761) ; on the south by Hapugahagoda sold by the Crown (T. P. 307,889), Hapugahagoda sold by the Crown (T. P. 305,412), Hapugahagoda sold by the Crown (T. P. 303,455) ; on the west by Hapugahagoda sold by the Crown (T. P. 309,452), Balitiyannagewatta sold by the Crown (T. P. 309,452).



Scale of 4 Chains to an Inch.

Surveyor-General's Office,  
Colombo, April 26, 1917.

A. H. G. DAWSON,  
for Surveyor-General.

Kurunegala S. O. 216—1917.

**Kurunegala Notice No. 6,488.**

**Notice under "The Waste Lands Ordinances of 1897, 1899, 1900, and 1903."**

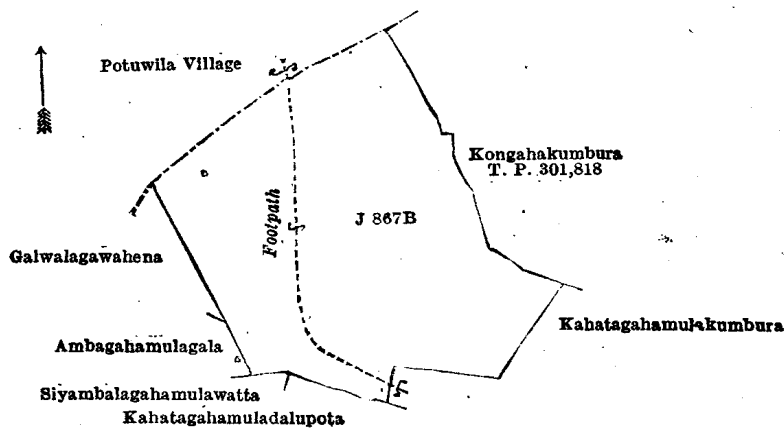
TAKE notice that unless within three months from August 10, 1917, the persons, if any, who claim any interest in the land hereinafter mentioned make claim in person or in writing to the said land or to some interest therein to J. M. Davies, Esq., Special Officer appointed under section 28 of "The Waste Lands Ordinances of 1897, 1899, 1900, and 1903," at his office at Colombo :

Such Special Officer, in pursuance of the powers vested in him by the said Ordinances, will declare by writing under his hand that the land, to which no claim has been made, is the property of the Crown.

J. M. DAVIES,  
Special Officer.

*Description of the Land referred to.*

The land commonly called or known as Meegahamulahena, situated in the village of Neligama, in the Mahagalboda Egoda korale of the Hiriyala hatpattu of the Kurunegala District, in the North-Western Province, containing in extent 3 acres 2 roods and 8 perches, shown as lot J 867B in preliminary plan 1,932 and in the annexed diagram ; and bounded as follows : on the north by the village limit of Potuwila ; on the east by Kongahakumbura sold by the Crown (T. P. 301,818), Kahatagahamulakumbura claimed by Rajapaksa Mudiyansele Kalu Menika and others ; on the south by Kahatagahamulakumbura claimed by Rajapaksa Mudiyansele Kalu Menika and others, Kahatagahamuladalupota claimed by Punchirala and others, Siyambalagahamulawatta sold by the Crown ; on the west by Ambagahamulagala sold by the Crown, Galwalagawahena sold by the Crown.



Scale of 4 Chains to an Inch.

Surveyor-General's Office,  
Colombo, February 27, 1917.

A. H. G. DAWSON,  
for Surveyor-General.

Kurunegala S. O. 217—1917.

**Kurunegala Notice No. 6,489.**

**Notice under "The Waste Lands Ordinances of 1897, 1899, 1900, and 1903."**

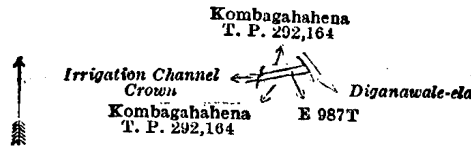
TAKE notice that unless within three months from August 10, 1917, the persons, is any, who claim any interest in the land hereinafter mentioned make claim in person or in writing to the said land or to some interest therein to J. M. Davies, Esq., Special Officer appointed under section 28 of "The Waste Lands Ordinances of 1897, 1899, 1900, and 1903," at his office at Colombo :

Such Special Officer, in pursuance of the powers vested in him by the said Ordinances, will declare by writing under his hand that the land, to which no claim has been made, is the property of the Crown.

J. M. DAVIES,  
Special Officer.

*Description of the Land referred to.*

The land commonly called or known as irrigation channel, situated in the village of Nelunpatgama, in the Mahagalboda Egoda korale of the Hiriyala hatpattu of the Kurunegala District, in the North-Western Province, containing in extent 3 perches, shown as lot E 987T in preliminary plan 1,993 and in the annexed diagram ; and bounded as follows : on the north by Kombagahahena sold by the Crown (T. P. 292,164) ; on the east by Diganawala-ela ; on the south by Kombagahahena sold by the Crown (T. P. 292,164) ; on the west by irrigation channel claimed by the Crown.



Scale of 4 Chains to an Inch.

Surveyor-General's Office,  
Colombo, January 27, 1917.

A. H. G. DAWSON,  
for Surveyor-General.

Kurunegala S. O . 218—1917.

**Kurunegala Notice No. 6,490.**

**Notice under "The Waste Lands Ordinances of 1897, 1899, 1900, and 1903."**

TAKE notice that unless within three months from August 10, 1917, the persons, if any, who claim any interest in the lands hereinafter mentioned or in any one or more of such lands or to some interest therein make claim in person or in writing to the said lands or to any of them or to some interest therein to J. M. Davies, Esq., Special Officer appointed under section 28 of "The Waste Lands Ordinances of 1897, 1899, 1900, and 1903," at his office at Colombo :

Such Special Officer, in pursuance of the powers vested in him by the said Ordinances, will declare by writing under his hand that the said lands, or such of them as to which no claim has been made, are the property of the Crown.

J. M. DAVIES,  
Special Officer.

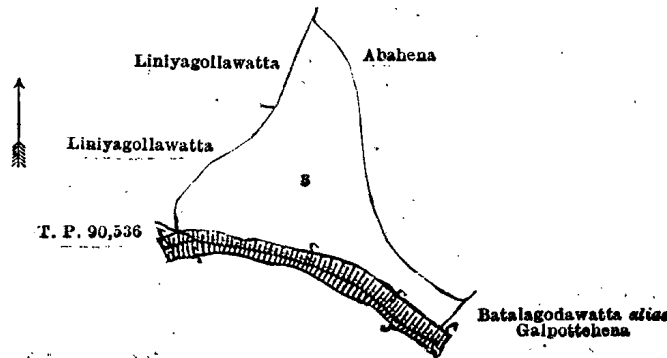
*Description of the Lands referred to.*

The following lots situated in the village of Poramulla, in the Ihawalawasideke korale of the Hiriyala hatpattu of the Kurunegala District, in the North-Western Province, as described in the annexed diagrams :—

I.—Preliminary plan 1,196.

Lot.	Name of Land.	Extent, A. R. P.
3	Nelunwewa (abandoned tank)	1 1 28

and bounded as follows : on the north by Abahena claimed by Gonapinuwalvitanage Louwishamy ; on the east by Abahena claimed by Gonapinuwalvitanage Louwishamy, Batalagodawatta *alias* Galpottahena claimed by J. G. Tennekoon, Ratemahatmaya ; on the south by a bund, T. P. 90,536 ; on the west by Liniyagollewatta claimed by PUNCHAYAKADURALAGE PUNCHI and another, Liniyagollewatta claimed by Nilameralage MUDIYANSE and another.



Scale of 4 Chains to an Inch.

Surveyor-General's Office,  
Colombo, March 26, 1917.

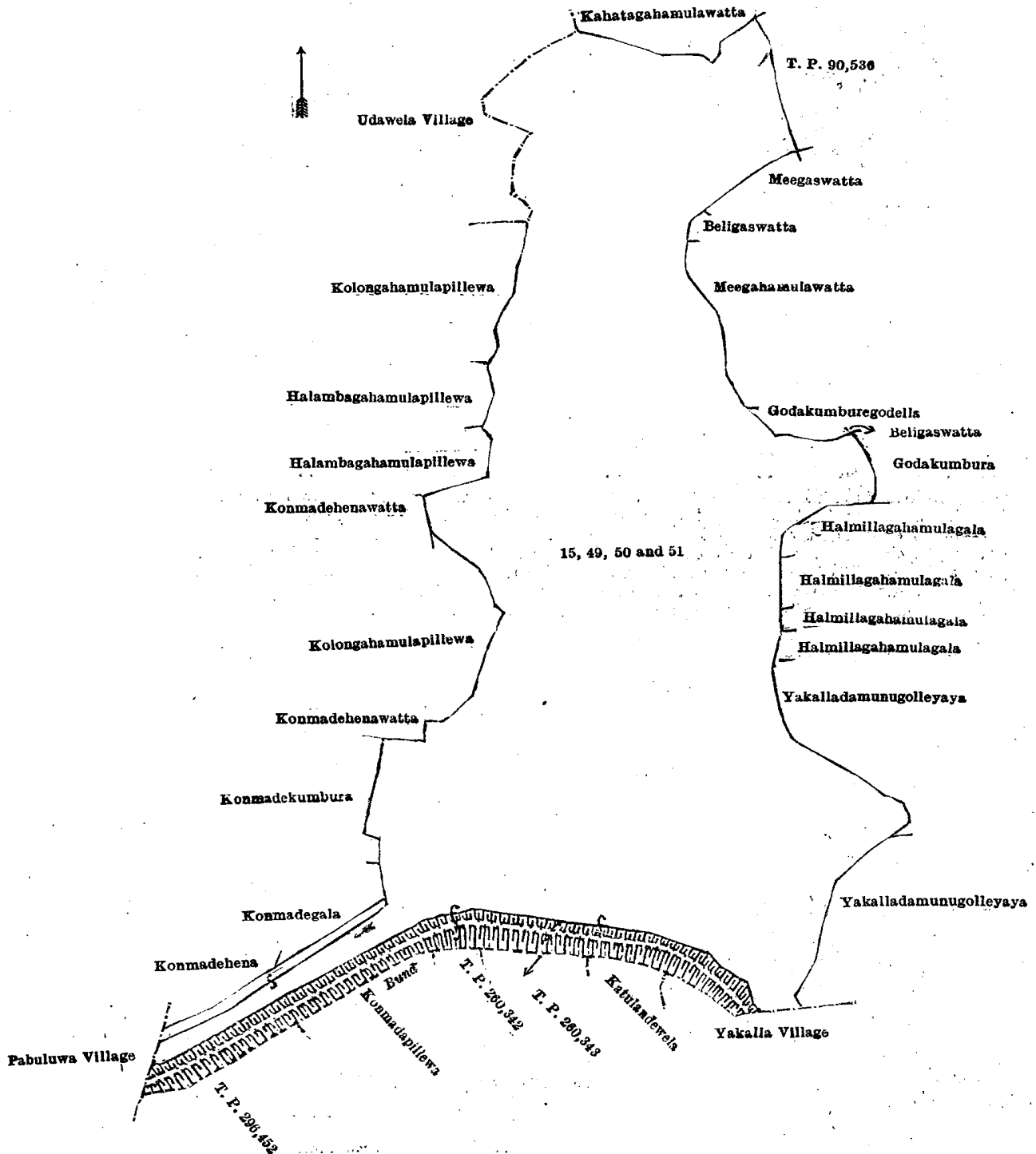
A. H. G. DAWSON,  
for Surveyor-General.

II.—Preliminary plan 1,196.

Lot.	Name of Land.	Extent, A. R. P.	Lot.	Name of Land.	Extent, A. R. P.
15	Poramullawewa (tank)	18 0 31	51	Bund	1 0 37
49	Channel reservation	0 0 22			
50	Channel (Batalagoda main channel)	0 1 20			19 3 30



and bounded as follows: on the north by the village limit of Udawela, Kahatagahamulawatta claimed by Sinhala Viridupannikkalalage Dingiri Veda and others; on the east by T. P. 90,536, Meegaswatta claimed by Sinhala Viridupannikkalalage Hapuwa and others, Beligaswatta claimed by Sinhala Viridupannikkalalage Punchi and another, Meegahamulawatta claimed by Sinhala Viridupannikkalalage Dingiri Veda, Godakumburegodella claimed by Sinhala Viridupannikkalalage Siriya and others, Beligaswatta claimed by Sinhala Viridupannikkalalage Pina and others, Godakumbura claimed by Sinhala Viridupannikkalalage Kira and others, Halmillagahamulagala claimed by Viridupannikkalalage Lamittuwa and others, Halmillagahamulagala claimed by ditto Pincha and others, Halmillagahamulagala claimed by ditto Kira and others, Halmillagahamulagala claimed by M. K. Hamidu and others, Yakalladamunugolleyaya claimed by M. K. Abdul Rahiman and another; on the south by the village limit of Yakalla, Katulandewela (private), (T. Ps. 260,343 and 260,342), Konmadapillewa sold by the Crown (T. P. 296,452); on the west by the village limit of Pabuluwa, Konmadehena claimed by Konara Mudiyansele Kiri Banda and others, Konmadehena claimed by Herat Mudiyansele Ukkuhamy and others, Konmadehenawatta claimed by Herat Mudiyansele Kirihamy and others, Kolongahamulapillewa claimed by Herat Mudiyansele Bandi Merika and others, Konmadehenawatta claimed by Herat Mudiyansele Kirihamy and others, Halambagahamulapillewa claimed by Sinhala Viridupannikkalalage Lamittuwa and another, Halambagahamulapillewa claimed by Sinhala Viridupannikkalalage Andy and another, Kolongahamulapillewa claimed by Sinhala Viridupannikkalalage Pancha, the village limit of Udawela.



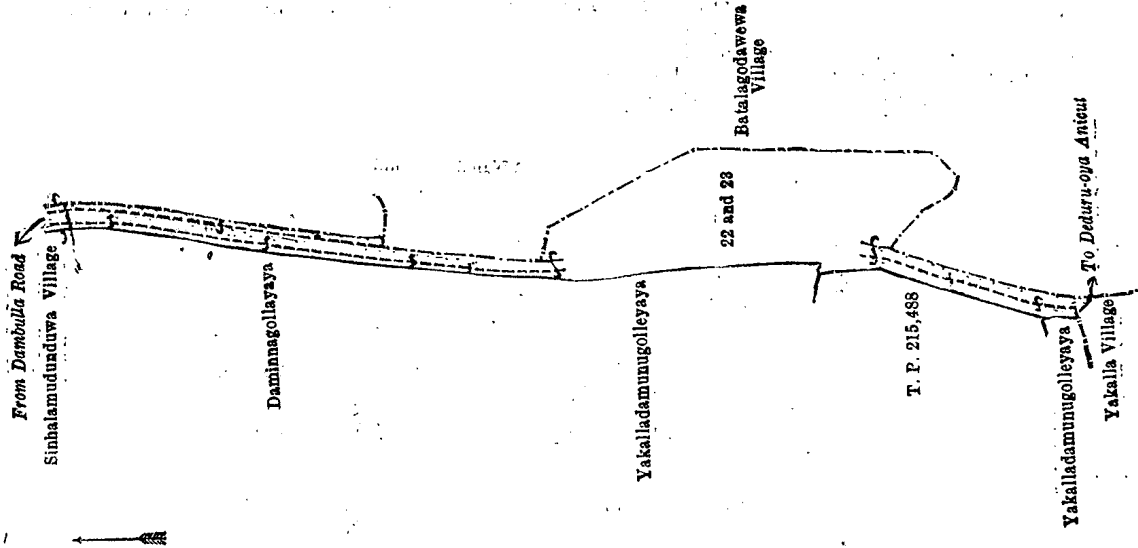
Scale of 4 Chains to an Inch.

A. H. G. DAWSON,  
for Surveyor-General.

III.—Preliminary plan 1,196.

Lot.	Name of Land.	Extent, A. R. P.
22	Batalagoda tank road	1 0 10
23	Wepitiya (reservation for Batalagoda tank)	1 1 7
		2 1 17

and bounded as follows : on the north by the village limit of Sinhalamuduuduwa; on the east by the village limit of Sinhalamuduuduwa, the village limit of Batalagodawewa; on the south by the village limit of Yakalla; on the west by Yakalla Damunugolleyaya claimed by M. K. Abdul Rahiman and another, T. P. 215,488, Yakalla Damunugolleyaya claimed by M. K. Abdul Rahiman and another, Daminnagolleyaya claimed by J. G. Tennekoon, Ratemahatmaya.



Surveyor-General's Office,  
Colombo, March 26, 1917.

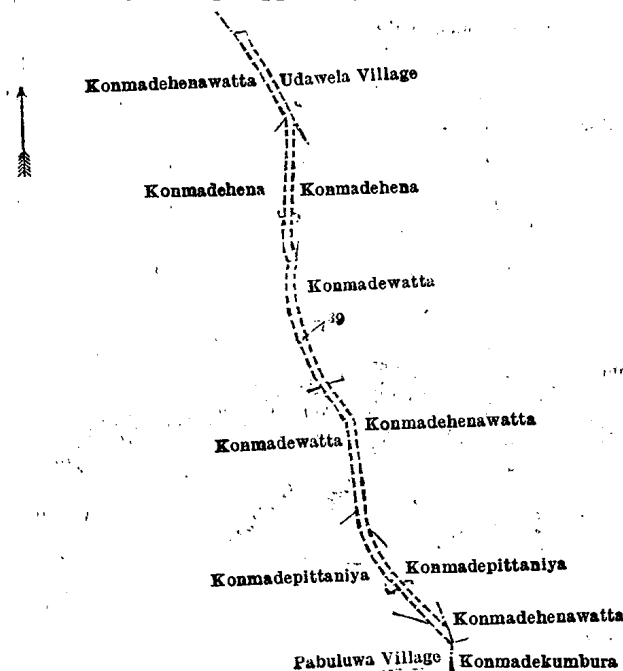
Scale of 4 Chains to an Inch.

A. H. G. DAWSON,  
for Surveyor-General.

IV.—Preliminary plan 1,196.

Lot.	Name of Land.	Extent, A. R. P.
39	Village path	0 0 39

and bounded as follows : on the north by the village limit of Udawela; on the east by Konmadehena claimed by Herat Mudiyansele Appuhamy and others, Konmadewatta claimed by Herat Mudiyansele Appuhamy and others, Konmadehenawatta claimed by Herat Mudiyansele Kirihamy and others, Konmadepittaniya claimed by ditto, Konmadehenawatta claimed by ditto; on the south by Konmadekumbura claimed by Herat Mudiyansele Ukkuhamy and others, the village limit of Pabuluwa; on the west by Konmadepittaniya claimed by Herat Mudiyansele Kirihamy and others, Konmadewatta claimed by ditto, Konmadehena claimed by Herat Mudiyansele Appuhamy and others, Konmadehenawatta claimed by Herat Mudiyansele Appuhamy and others.



Surveyor-General's Office,  
Colombo, March 26, 1917.

Scale of 4 Chains to an Inch.

A. H. G. DAWSON,  
for Surveyor-General.

**Kurunegala Notice No. 6,491.**

**Notice under "The Waste Lands Ordinances of 1897, 1899, 1900, and 1903."**

TAKE notice that unless within three months from August 10, 1917, the persons, if any, who claim any interest in the lands hereinafter mentioned or in any one or more of such lands or to some interest therein make claim in person or in writing to the said lands or any of them or to some interest therein to J. M. Davies, Esq., Special Officer appointed under section 28 of "The Waste Lands Ordinances of 1897, 1899, 1900, and 1903," at his office at Colombo :

Such Special Officer, in pursuance of the powers vested in him by the said Ordinances, will declare by writing under his hand that the said lands, or such of them as to which no claim has been made, are the property of the Crown.

J. M. DAVIES,  
Special Officer.

*Description of the Lands referred to.*

The following lots situated in the village of Ehetuwewa, in the Baladora korale of the Dewamedi hatpattu of the Kurunegala District, in the North-Western Province, as described in the annexed diagram :—

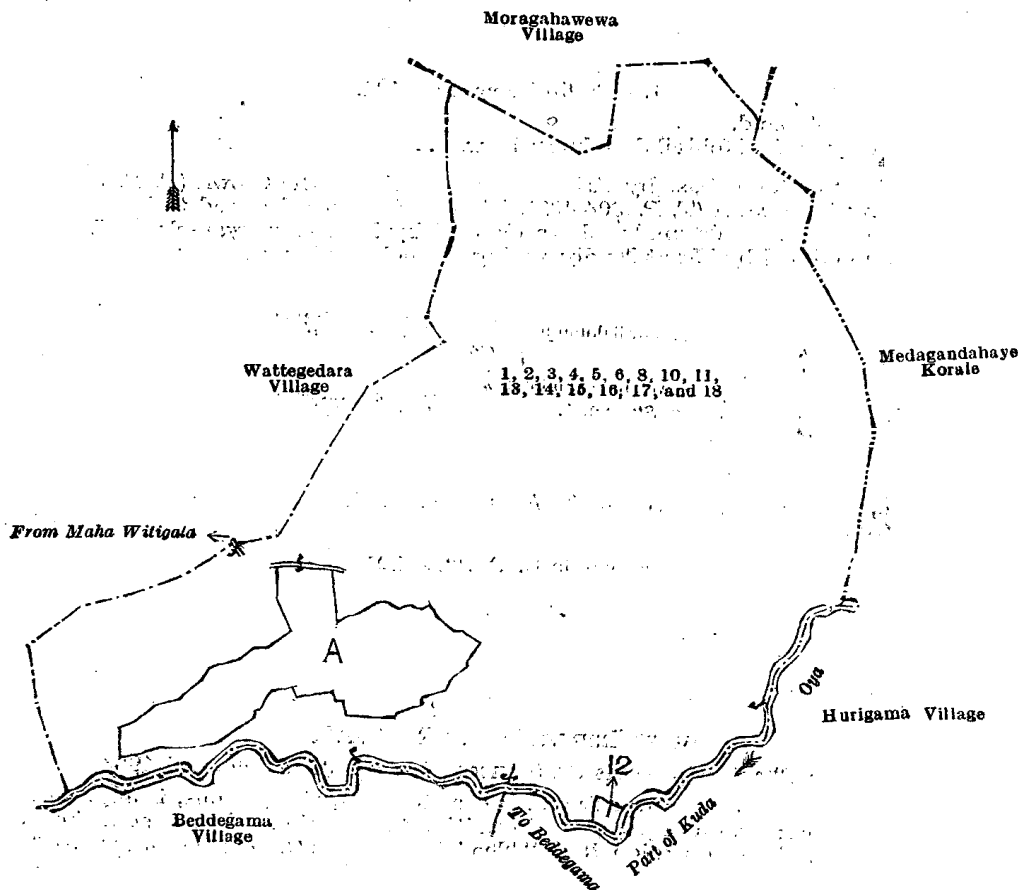
**Preliminary plan 1,571.**

Lot.	Name of Land.	Extent, A. R. P.	Lot.	Name of Land.	Extent, A. R. P.
1 ..	Kahatagahamulakele	0 3 7	13 ..	Halambagahamulahena (reservation for stream)	3 3 22
2 ..	Moragahakele	3 1 33	14 ..	Do. ( do. )	0 3 28
3 ..	Gomawewa (abandoned tank)	2 0 25	15 ..	Do. ( do. )	0 3 15
4 ..	Dangahamulahenyaya	153 3 0	16 ..	Ela (ela)	0 1 26
5 ..	Ehetuwewa (tank)	10 3 11	17 ..	Part of Kuda-oya (stream)	2 1 8
6 ..	Halambagahamulahena	11 3 39	18 ..	Gansabhawapara (road)	1 0 15
8 ..	Do.	20 6 29			
10 ..	Do. (reservation for stream)	7 2 23			
11 ..	Do. ( do. )	1 2 12			
					221 3 13

and bounded as follows : on the north by the village limit of Moragahawewa ; on the east by the boundary of Medagandaha korale, part of Kuda-oya (the village limit of Hurigama) ; on the south by part of Kuda-oya (the village limit of Hurigama, the village limit of Beddegama) ; on the west by the village limit of Wattegedara, a road from Mahawitigala, the village limit of Wattegedara.

NOTE.—The following lots lying within the above boundaries are excluded from this notice, and their aggregate acreage of 18 acres and 27 perches is not included in the acreage of 221 acres 3 roods and 13 perches given above :—

Lot.	Name of Land.	Extent, A. R. P.
A 7 ..	Halambagahamulawatta	2 0 20
A 9 ..	Halambagahamulakumbura	15 2 22
A 12 ..	Ambagahamulawatta	0 1 25
		18 0 27



Surveyor-General's Office,  
Colombo, September 8, 1916.

Scale of 16 Chains to an Inch.

G. K. THORNHILL,  
for Surveyor-General.

**Kurunegala Notice No. 6,492.****Notice under "The Waste Lands Ordinances of 1897, 1899, 1900, and 1903."**

TAKE notice that unless within three months from August 10, 1917, the persons, if any, who claim any interest in the lands hereinafter mentioned or in any one or more of such lands or to some interest therein make claim in person or in writing to the said lands or any of them or to some interest therein to N. A. Hampton, Esq., Special Officer appointed under section 28 of "The Waste Lands Ordinances of 1897, 1899, 1900, and 1903," at his office at Colombo :

Such Special Officer, in pursuance of the powers vested in him by the said Ordinances, will declare by writing under his hand that the said lands, or such of them as to which no claim has been made, are the property of the Crown.

N. A. HAMPTON,  
Special Officer.

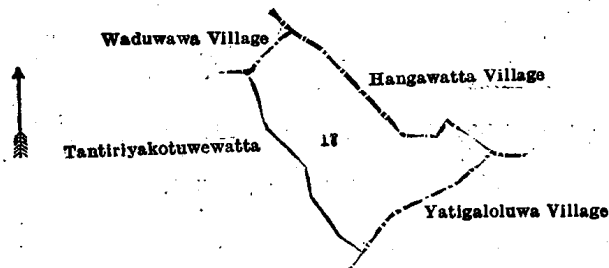
[Description of the Lands referred to.

The following lots situate in the village of Poramadala, in the Udukaha korale east of the Dambadeni hatpattu of the Kurunegala District, in the North-Western Province, as described in the annexed diagrams:—

**I.—Preliminary plan 434.**

Lot.	Name of Land.	Extent, A. R. P.
17	Galgawahena	3 2 35

and bounded as follows: on the north by the village limit of Waduwawa, the village limit of Hangawatta; on the east by the village limit of Hangawatta, the village limit of Yatigaloluwa; on the south by the village limit of Yatigaloluwa, Tantiriyakotuwewatta claimed by J. M. Kapuruhamy and others; on the west by Tantiriyakotuwewatta claimed by J. M. Kapuruhamy and others.



Surveyor-General's Office,  
Colombo, March 22, 1917.

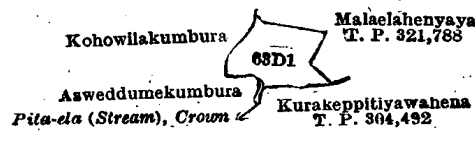
Scale of 8 Chains to an Inch.

A. H. G. DAWSON,  
for Surveyor-General.

**II.—Preliminary plan 434.**

Lot.	Name of Land.	Extent, A. R. P.
63D1	Malaelahenyaya alias Kohivilakumburapillewa	0 3 5

and bounded as follows: on the north and east by Malaelahenyaya sold by the Crown (T. P. 321,788); on the south by Kurakepitiyawattahena sold by the Crown (T. P. 304,492), Pita-ela (stream) declared to be the property of the Crown under the Waste Lands Ordinances; Asweddumakumbura claimed by Herat Mudiyansele Uguhamy and others; on the west by Kohivilakumbura claimed by Herat Mudiyansele Punchappahamy.



Surveyor-General's Office,  
Colombo, March 22, 1917.

Scale of 8 Chains to an Inch.

A. H. G. DAWSON,  
for Surveyor-General.

Kurunegala S. O. 221—1917.

**Anuradhapura Notice No. 6,493.****Notice under "The Waste Lands Ordinances of 1897, 1899, 1900, and 1903."**

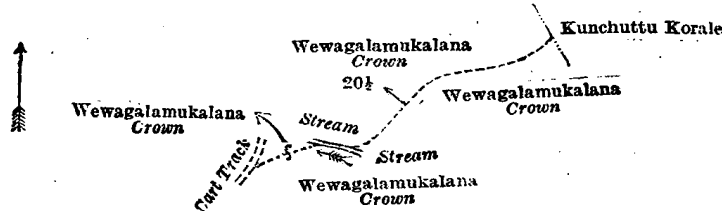
TAKE notice that unless within three months from August 10, 1917, the persons, if any, who claim any interest in the land hereinafter mentioned make claim in person or in writing to the said land or to some interest therein to T. G. Willett, Esq., Special Officer appointed under section 28 of "The Waste Lands Ordinances of 1897, 1899, 1900, and 1903," at his office at Colombo :

Such Special Officer, in pursuance of the powers vested in him by the said Ordinances, will declare by writing under his hand that the land, to which no claim has been made, is the property of the Crown.

T. G. WILLETT,  
Special Officer.

*Description of the Land referred to.*

The land commonly known or called a footpath, situated in the village of Urapinuwewa, in the Pahala Kende tulana of the Kende korale of the Nuwaragam palata, in the North-Central Province, containing in extent 10 perches, shown as lot 20½ in preliminary plan 586 and in the annexed diagram; and bounded as follows: on the north by Wewagalamukalana declared to be the property of the Crown under the Waste Lands Ordinances, a stream, Wewagalamukalana declared to be the property of the Crown under the Waste Lands Ordinances; on the east by the boundary of Kunchuttu korale; on the south by Wewagalamukalana declared to be the property of the Crown under the Waste Lands Ordinances, a stream, Wewagalamukalana declared to be the property of the Crown under the Waste Lands Ordinances; on the west by a cart track.



Scale of 8 Chains to an Inch.

Surveyor-General's Office,  
Colombo, May 24, 1917.

A. H. G. DAWSON,  
for Surveyor-General

Anuradhapura S. O. 43—1917.

**FINAL ORDERS.**

**Kurunegala S. O. No. 1,785.**

**Order under Section 2 of "The Waste Lands Ordinances of 1897, 1899, 1900, and 1903," declaring Lands to be Crown Property.**

In the matter of the lands commonly called or known as part of Deduru-oya, Medamukalana (reservation for oya), &c., situate in the village of Embalagama, in the Baladora korale of the Dewamedi hatpattu of the Kurunegala District, in the North-Western Province, and of "The Waste Lands Ordinances of 1897, 1899, 1900, and 1903."

THE notice required by section 1 of "The Waste Lands Ordinances of 1897, 1899, 1900, and 1903," having been duly published in manner prescribed by that section in respect of the above-named lands (*vide* Notice No. 6,205), and no claim having been made to the said lands or to any interest therein within the period of three months from the date specified in the said notice, I, John Murray Davies, Special Officer appointed under section 28 of the said Ordinances, under and by virtue of the powers vested in me in that behalf by section 2 of the said Ordinances, do hereby, on this 9th day of June, 1917, order and declare that the said lands, as more fully described herein below, situate in the village of Embalagama, in the Baladora korale of the Dewamedi hatpattu of the Kurunegala District, in the North-Western Province, and shown as lots 1, 2, 2½, 3, 4, 5, 6, 7, 8, 11, 12, 14, 15, 16, 17, 18, 18½, 19, 20, 21, 22, and 23 in preliminary plan 1,563 and in the annexed diagram, and containing in extent 295 acres 1 rood and 37 perches, are the property of the Crown.

*Description of the Lands referred to.*

The following lots situated in the village of Embalagama, in the Baladora korale of the Dewamedi hatpattu of the Kurunegala District, in the North-Western Province, as described in the annexed diagram:—

Preliminary plan 1,563.

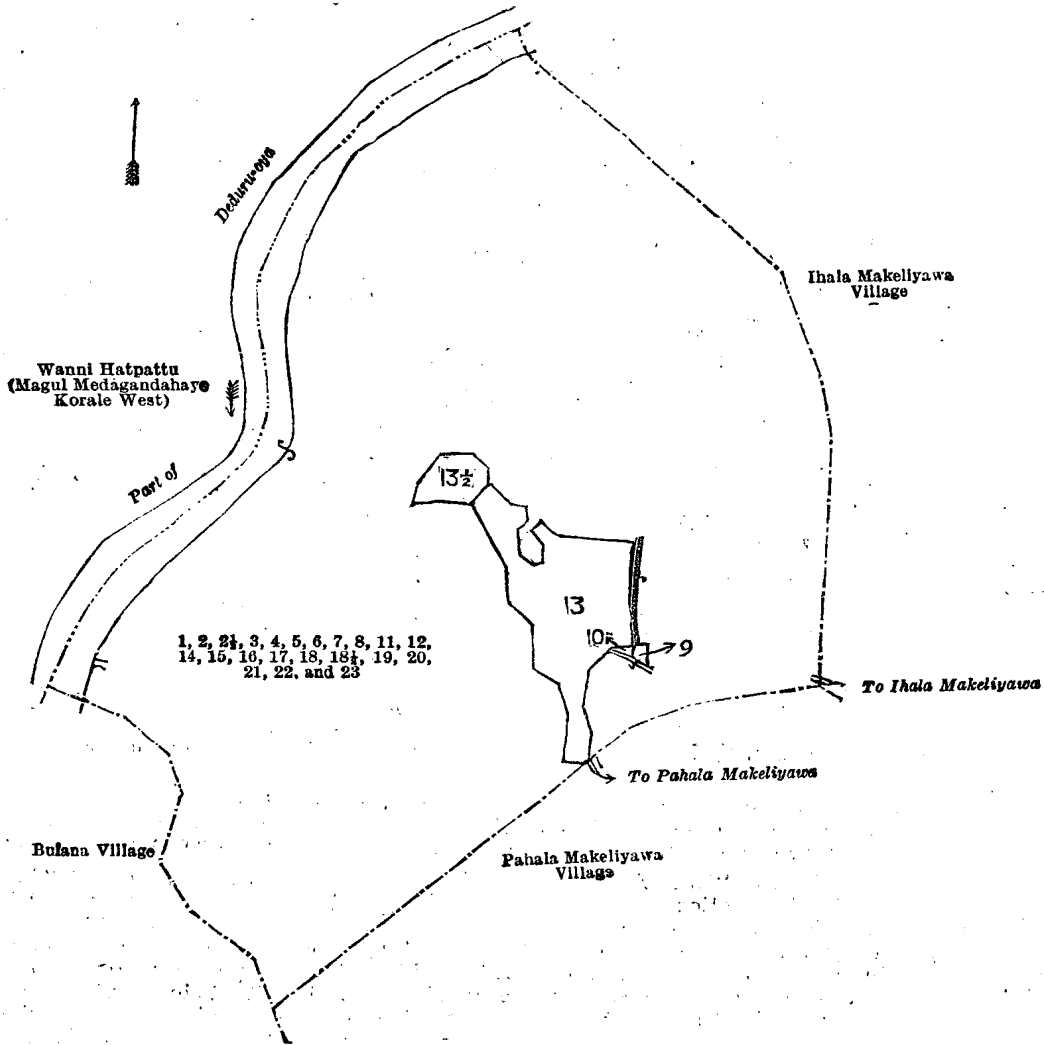
Lot.	Name of Land.	Extent, A. R. P.	Lot.	Name of Land.	Extent, A. R. P.
1	Part of Deduru-oya	15 3 17	16	Medamukalanagawahena	10 1 31
2	Medamukalana (reservation for oya)	8 1 22	17	Do. (reservation for oya)	6 0 36
2½	Footpath	0 0 4	18	Sarukelemukalana (do.)	3 1 1
3	Medamukalana	12 3 26	18½	Ela (do.)	0 0 15
4	Footpath	0 1 3	19	Sarukelemukalana	2 1 15
5	Medamukalana (reservation for oya)	4 2 15	20	Ela	0 3 7
6	Do.	9 1 1	21	Sarukelemukalana (reservation for oya)	1 0 17
7	Kongahamullehena	105 0 21	22	Do.	19 2 20
8	Palugahawewa (tank)	4 3 12	23	Siyambalagahamullehena	84 0 27
11	Footpath	0 0 33			
12	Kongahamullehena	5 3 5			
14	Bund	0 0 7			
15	Do.	0 0 22			
					295 1 37

and bounded as follows: on the north by the village limit of Ihala Makeliyawa; on the east by Ihala Makeliyawa; on the south by the village limit of Pahala Makeliyawa, the village limit of Bulana; on the west by the village limit of Bulana, part of Deduru-oya (the boundary of Magul Medagandahaye korale west, the boundary of the Wannu hatpattu).

NOTE.—The following lots lying within the above-mentioned boundaries are excluded from this order, and their aggregate acreage of 15 acres 2 roods and 13 perches is not included in the acreage of 295 acres 1 rood and 37 perches given above:—

Preliminary plan 1,563.

Lot.	Name of Land.	Extent, A. R. P.
9	Siyambalagahakamata	0 0 27
10	Kongahamullehena	0 0 15
13	Siyambalagahamullekumbura	13 0 9
13½	Embalagama, Pahalawewa (formerly a tank)	2 1 2
		15 2 13



Surveyor-General's Office,  
Colombo, December 5, 1916.

Scale of 16 Chains to an Inch.

G. K. THORNHILL,  
for Surveyor-General.

J. M. DAVIES,  
Special Officer.

June 9, 1917.

**Kurunegala S. O. No. 1,786.**

**Order under Section 2 of "The Waste Lands Ordinances of 1897, 1899, 1900, and 1903," declaring Lands to be Crown Property.**

In the matter of the lands commonly called or known as Habadekandemukalana and channel reservation, situate in the village of Neligama (northern portion), in the Mahagalboda Egoda korale of the Hiriyala hatpattu of the Kurunegala District, in the North-Western Province, and of "The Waste Lands Ordinances of 1897, 1899, 1900, and 1903."

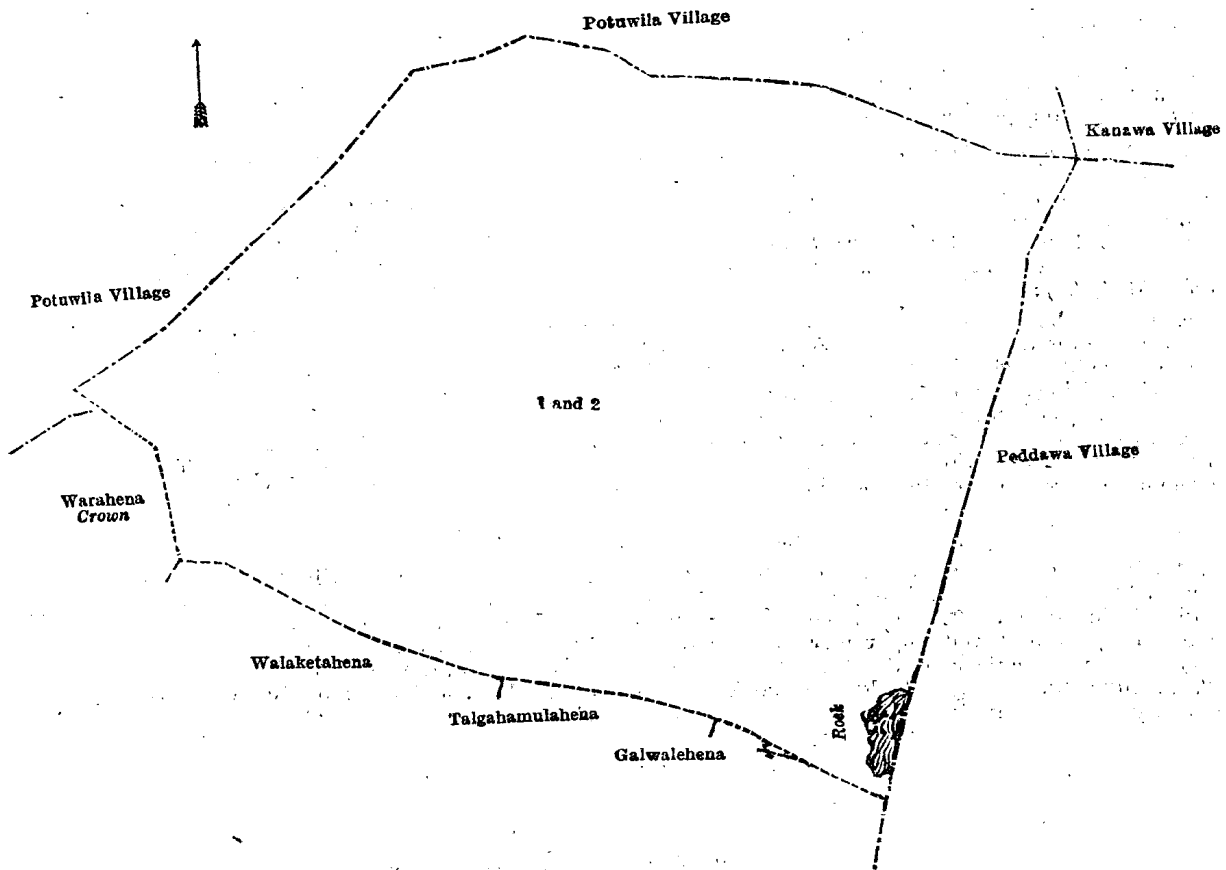
THE notice required by section 1 of "The Waste Lands Ordinances of 1897, 1899, 1900, and 1903," having been duly published in manner prescribed by that section in respect of the above-named lands (*vide* Notice No. 6,201), and no claim having been made to the said lands or to any interest therein within the period of three months from the date specified in the said notice, I, John Murray Davies, Special Officer appointed under section 28 of the said Ordinances, under and by virtue of the powers vested in me in that behalf by section 2 of the said Ordinances, do hereby, on this 9th day of June, 1917, order and declare that the said lands, as more fully described herein below, situate in the village of Neligama (northern portion), in the Mahagalboda Egoda korale of the Hiriyala hatpattu of the Kurunegala District, in the North-Western Province, and shown as lots 1 and 2 in preliminary plan 1,287 and in the annexed diagram, and containing in extent 19 acres 2 roods and 4 perches, are the property of the Crown.

*Description of the Lands referred to.*

The following lots situated in the village of Neligama (northern portion), in the Mahagalboda Egoda korale of the Hiriyala hatpattu of the Kurunegala District, in the North-Western Province, as described in the annexed diagram:—

Lot.	Name of Land.	Extent, A. R. P.
1	Habadekandemukalana	19 2 0
2	Channel reservation...	0 0 4
		19 2 4

and bounded as follows: on the north by the village limit of Potuwila; on the east by the village limit of Kanawa, the village limit of Peddawa; on the south by Galwalehena claimed by Madahapola Ratemahatmaya and another, Talagahamulahena claimed by ditto, Walaketahena claimed by ditto; on the west by Warahena declared to be the property of the Crown under the Waste Lands Ordinances, the village limit of Potuwila.



Surveyor-General's Office,  
Colombo, July 22, 1916.

Scale of 4 Chains to an Inch.

G. K. THORNHILL,  
for Surveyor-General.

June 9, 1917.

J. M. DAVIES,  
Special Officer.

**Uva S. O. No. 2,243.**

**Order under Section 4, Sub-section (1), of "The Waste Lands Ordinances of 1897, 1899, 1900, and 1903."**

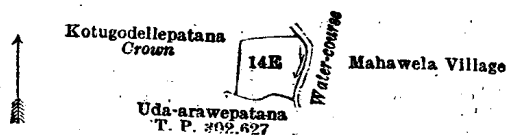
In the matter of the land commonly called or known as Uda-arawewatta, situate in the village of Etampitiya, in the Dehiwini palata korale of the Udukinda division, in the Province of Uva, and of "The Waste Lands Ordinances of 1897, 1899, 1900, and 1903."

WHEREAS in pursuance of section 1 of the said Ordinances it was duly declared and notified on the 1st day of September, 1911, that if no claim to the land commonly called or known as Uda-arawewatta, situate in the village of Etampitiya, in the Dehiwini palata korale of the Udukinda division, in the Province of Uva, containing in extent 2 roods and 15 perches, and shown as lot 14E in preliminary plan 197 and in the annexed diagram, was made to Charles Valentine Brayne, Special Officer appointed under section 28 of the said Ordinances, within the period of three months from the date specified in the said notice, such land would be declared the property of the Crown, and dealt with on account of the Crown (*vide* Notice No. 4,197):

And whereas Kansawatta Kiriwante made claim thereto, and Charles Valentine Brayne, Special Officer appointed under section 28 of the said Ordinances, made due inquiry into such claim, and whereas the said claimant and the said Charles Valentine Brayne, Special Officer, with the consent of His Excellency the Governor, came to an agreement in writing dated the 17th day of January, 1912, concerning the said land, under section 4, sub-section (1), of the said Ordinances, whereby it was agreed that the said claimant should be declared the purchaser of the said land upon payment, on or before the 12th day of March, 1912, to the Government Agent at Badulla, of a sum of Rupees Eight only (Rs. 8), as the purchase amount of the said land, and whereas the said amount has been duly paid by the said claimant, he is hereby, in pursuance of the agreement aforementioned, declared to be the purchaser of the said land, as more fully described herein below.

*Description of the Land referred to.*

The land commonly called or known as Uda-arawewatta, situated in the village of Etampitiya, in the Dehiwini palata korale of the Udukinda division, in the Province of Uva, containing in extent 2 roods and 15 perches, and shown as lot 14E in preliminary plan 197 and in the annexed diagram, and bounded as follows: on the north by Kotugodellepatana to be declared the property of the Crown under the Waste Lands Ordinances, a water-course (the village limit of Mahawela); on the east by a water-course (the village limit of Mahawela); on the south by Uda-arawepatana sold by the Crown (T. P. 302,627; on the west by Kotugodellepatana to be declared the property of the Crown under the Waste Lands Ordinances.



Surveyor-General's Office,  
Colombo, January 10, 1917.

Scale of 8 Chains to an Inch.

A. H. G. DAWSON,  
for Surveyor-General.

May 4, 1917.

J. M. DAVIES,  
Special Officer.

## Uva S. O. No. 2,244.

## Order under Section 4, Sub-section (1), of "The Waste Lands Ordinances of 1897, 1899, 1900, and 1903."

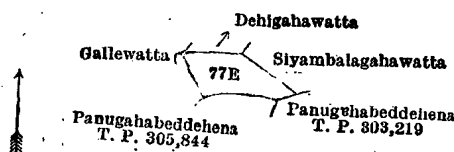
In the matter of the land commonly called or known as Siyambalagahawatta, situate in the village of Etampitiya, in the Dehiwini palata korale of the Udukinda division, in the Province of Uva, and of "The Waste Lands Ordinances of 1897, 1899, 1900, and 1903."

WHEREAS in pursuance of section 1 of the said Ordinances it was duly declared and notified on the 1st day of September, 1911, that if no claim to the land commonly called or known as Siyambalagahawatta, situate in the village of Etampitiya, in the Dehiwini palata korale of the Udukinda division, in the Province of Uva, containing in extent 2 roods and 14 perches, and shown as lot 77E in preliminary plan 197 and in the annexed diagram, was made to Charles Valentine Brayne, Special Officer appointed under section 28 of the said Ordinances, within the period of three months from the date specified in the said notice, such land would be declared the property of the Crown, and dealt with on account of the Crown (*vide* Notice No. 4,197):

And whereas Botalawe Wiratunga Mudiyansele Punchirala made claim thereto, and Charles Valentine Brayne, Special Officer appointed under section 28 of the said Ordinances, made due inquiry into such claim, and whereas the said claimant and the said Charles Valentine Brayne, Special Officer, with the consent of His Excellency the Governor, came to an agreement in writing dated the 12th day of January, 1912, concerning the said land, under section 4, sub-section (1), of the said Ordinances, whereby it was agreed that the said claimant should be declared the purchaser of the said land upon payment, on or before the 12th day of March, 1912, to the Government Agent at Badulla, of a sum of Rupees Six only (Rs. 6), as the purchase amount of the said land, and whereas the said amount has been duly paid by the said claimant, he is hereby, in pursuance of the agreement aforementioned, declared to be the purchaser of the said land, as more fully described herein below.

*Description of the Land referred to.*

The land commonly called or known as Siyambalagahawatta, situated in the village of Etampitiya, in the Dehiwini palata korale of the Udukinda division, in the Province of Uva, containing in extent 2 roods and 14 perches, and shown as lot 77E in preliminary plan 197 and in the annexed diagram, and bounded as follows: on the north by Dehigahawatta sold to Puhulpolagedera Appuhamy under the Waste Lands Ordinances; on the east by Siyambalagahawatta sold to Wakkumburegedera Punchirala under the Waste Lands Ordinances; on the south by Panugahabeddehena sold by the Crown (T. P. 303,219), Panugahabeddehena sold by the Crown (T. P. 305,844); on the west by Gallewatta sold to Werakumburegedera Ratnayaka Mudiyansele Punchirala under the Waste Lands Ordinances.



Surveyor-General's Office,  
Colombo, January 10, 1917.

Scale of 8 Chains to an Inch.

A. H. G. DAWSON,  
for Surveyor-General.

May 4, 1917.

J. M. DAVIES,  
Special Officer.

## Uva S. O. No. 2,245.

## Order under Section 4, Sub-section (1), of "The Waste Lands Ordinances of 1897, 1899, 1900, and 1903."

In the matter of the lands commonly called or known as Tawalantennehewatta, situate in the village of Etampitiya, in the Dehiwini palata korale of the Udukinda division, in the Province of Uva, and of "The Waste Lands Ordinances of 1897, 1899, 1900, and 1903."

WHEREAS in pursuance of section 1 of the said Ordinances it was duly declared and notified on the 1st day of September, 1911, that if no claim to the lands commonly called or known as Tawalantennehewatta, situate in the village of Etampitiya, in the Dehiwini palata korale of the Udukinda division, in the Province of Uva, containing in extent 1 rood and 12 perches, and shown as lots 76E and 76F in preliminary plan 197 and in the annexed diagram, was made to Charles Valentine Brayne, Special Officer appointed under section 28 of the said Ordinances, within the period of three months from the date specified in the said notice, such lands would be declared the property of the Crown, and dealt with on account of the Crown (*vide* Notice No. 4,197):

And whereas Tawalantenne Banda made claim thereto, and Charles Valentine Brayne, Special Officer appointed under section 28 of the said Ordinances, made due inquiry into such claim, and whereas the said claimant and the said Charles Valentine Brayne, Special Officer, with the consent of His Excellency the Governor, came to an agreement in writing dated the 16th day of January, 1912, concerning the said lands, under section 4, sub-section (1), of the said Ordinances, whereby it was agreed that the said claimant should be declared the purchaser of the said lands upon payment to the Settlement Officer, of a sum of Rupees Five and Cents Eighty only, (Rs. 5.80), as the purchase amount of the said lands, and whereas the said amount has been paid by the said claimant, he is hereby, in pursuance of the agreement aforementioned, declared to be the purchaser of the said lands, as more fully described herein below.




*Description of the Lands referred to.*

The following lots situated in the village of Etampitiya, in the Dehiwini palata korale of the Udukinda division, in the Province of Uva, as described in the annexed diagram:—

		Preliminary plan 197.				Extent, A. R. P.		
Lot.	Name of Land.							
76E	Tawalantennewatta	..	..	..	..	0	0	31
76F	Do.	..	..	..	..	0	0	21
						0 1 12		

and bounded as follows: on the north by a water-course; on the east by Harasbeddehena sold by the Crown (T. P. 319,295); on the south by Tawalantennewatta claimed by Pahamurutota Punchi Rala; on the west by T. P. 89,783.



Surveyor-General's Office,  
Colombo, January 10, 1917.

Scale of 8 Chains to an Inch.

A. H. G. DAWSON,  
for Surveyor-General.

May 4, 1917.

J. M. DAVIES,  
Special Officer.

**Uva S. O. No. 2,246.**

**Order under Section 4, Sub-section (1), of "The Waste Lands Ordinances of 1897, 1899, 1900, and 1903," declaring Land to be Crown Property.**

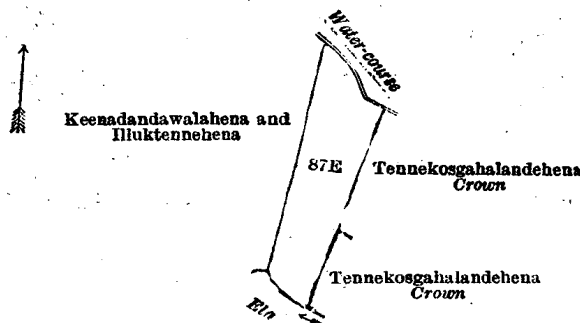
In the matter of the land commonly called or known as Uda-arumanehena, situate in the village of Etampitiya, in the Dehiwini palata korale of the Udukinda division, in the Province of Uva, and of "The Waste Lands Ordinances of 1897, 1899, 1900, and 1903."

WHEREAS in pursuance of section 1 of the said Ordinances it was duly declared and notified on the 1st day of September, 1911, that if no claim to the said land commonly called or known as Uda-arumanehena, situate in the village of Etampitiya, in the Dehiwini palata korale of the Udukinda division, in the Province of Uva, containing in extent 2 acres and 1 rood, and shown as lot 87E in preliminary plan 197 and in the annexed diagram, was made to Charles Valentine Brayne, Special Officer appointed under section 28 of the said Ordinances, within the period of three months from the date specified in the said notice, such land would be declared to be the property of the Crown (*vide* Notice No. 4,197):

And whereas Udadurewatta Punchirala made claim thereto, and Charles Valentine Brayne, Special Officer appointed under section 28 of the said Ordinances, made due inquiry into such claim, and whereas the said claimant and the aforesaid Charles Valentine Brayne, Special Officer, with the consent of His Excellency the Governor, came to an agreement in writing dated the 17th day of January, 1912, concerning the said land, under section 4, sub-section (1), of the said Ordinances, whereby it was agreed that the said claimant should be declared the purchaser of the said land, together with a quarter of an acre more or less of lot 61 of the notice and of the block survey preliminary plan 197, now shown as lot 61B on the same block survey preliminary plan, upon payment on or before the 12th day of March, 1912, to the Government Agent at Badulla, of a sum of Rupees Seventeen (Rs. 17), as the purchase amount of the said lots 87E and 61B; and whereas it was further agreed by the said agreement that in default of such payment the claim of the said claimant to the said lands in respect of which the said payment was to be made should be considered to have been withdrawn, and the said lands should be declared to be the property of the Crown; and whereas the said claimant has failed to make the said payment by the due date, the said lot 87E, as more fully described herein below, is declared to be the property of the Crown.

*Description of the Land referred to.*

The land commonly called or known as Uda-arumanehena, situated in the village of Etampitiya, in the Dehiwini palata korale of the Udukinda division, in the Province of Uva, containing in extent 2 acres and 1 rood, shown as lot 87E in preliminary plan 197 and in the annexed diagram; and bounded as follows: on the north by a water-course; on the east by Tennekosgahalandehena to be declared the property of the Crown under the Waste Lands Ordinances, Tennekosgahalandehena to be declared the property of the Crown under the Waste Lands Ordinances; on the south by an ela; on the west by Keenadandawalahena and Illuktennehena sold to Diyabolatennekade Yakupitiyage Appu Sinno under the Waste Lands Ordinances.



Surveyor-General's Office,  
Colombo, January 10, 1917.

Scale of 8 Chains to an Inch.

A. H. G. DAWSON,  
for Surveyor-General.

May 4, 1917.

J. M. DAVIES,  
Special Officer.

## Uva S. O. No. 2,247.

## Order under Section 4, Sub-section (1), of "The Waste Lands Ordinances of 1897, 1899, 1900, and 1903."


In the matter of the land commonly called or known as Moragollehena, situate in the village of Etampitiya, in the Dehiwini palata korale of the Udukinda division, in the Province of Uva, and of "The Waste Lands Ordinances of 1897, 1899, 1900, and 1903."

WHEREAS in pursuance of section 1 of the said Ordinances it was duly declared and notified on the 1st day of September, 1911, that if no claim to the land commonly called or known as Moragollehena, situate in the village of Etampitiya, in the Dehiwini palata korale of the Udukinda division, in the Province of Uva, containing in extent 1 rood and 35 perches, and shown as lot 71F in preliminary plan 197 and in the annexed diagram, was made to Charles Valentine Brayne, Special Officer appointed under section 28 of the said Ordinances, within the period of three months from the date specified in the said notice, such land would be declared the property of the Crown, and dealt with on account of the Crown (*vide* Notice No. 4,197):

And whereas Kirioruwegedera Appuhamy made claim thereto, and Charles Valentine Brayne, Special Officer appointed under section 28 of the said Ordinances, made due inquiry into such claim, and whereas the said claimant and the aforesaid Charles Valentine Brayne, Special Officer, with the consent of His Excellency the Governor, came to an agreement in writing dated the 16th day of January, 1912, concerning the said land, under section 4, sub-section (1), of the said Ordinances, whereby it was agreed that the said claimant should be declared the purchaser of the said land upon payment, on or before the 12th day of March, 1912, to the Government Agent at Badulla, of a sum of Rupees Six only (Rs. 6), as the purchase amount of the said land, and whereas the said amount has been duly paid by the said claimant, he is hereby, in pursuance of the agreement aforementioned, declared to be the purchaser of the said land, as more fully described herein below.

*Description of the Land referred to.*

The land commonly called or known as Moragollehena, situated in the village of Etampitiya, in the Dehiwini palata korale of the Udukinda division, in the Province of Uva, containing in extent 1 rood and 35 perches, and shown as lot 71F in preliminary plan 197 and in the annexed diagram, and bounded as follows: on the north by the Moragollekandura; on the east by the Moragollekandura, Edakahatepatana to be declared the property of the Crown under the Waste Lands Ordinances; on the south by an ela; on the west by Moragollehena sold to Kirioruwegedera Ganeti under the Waste Lands Ordinances.



Surveyor-General's Office,  
Colombo, January 10, 1917.

Scale of 8 Chains to an Inch.

A. H. G. DAWSON,  
for Surveyor-General.

J. M. DAVIES,  
Special Officer.

May 4, 1917.

Order under Section 2 of "The Waste Lands Ordinances of 1897, 1899, 1900, and 1903,"  
declaring Land to be Crown Property.

In the matter of the land commonly called and known as Paddamaduraikkadu (reservation for oya), situate in the village of Ambalam, in Pomparippu pattu, in the Kalpitiya division of the Puttalam District, in the North-Western Province, and of "The Waste Lands Ordinances of 1897, 1899, 1900, and 1903."

THE notice required by section 1 of "The Waste Lands Ordinances of 1897, 1899, 1900, and 1903," having been duly published in manner prescribed by that section in respect of the above-named land (*vide* Notice No. 6,166), and no claim having been made to the said land or to any interest therein within the period of three months from the date specified in the said notice, I, Walter Ernest Wait, Assistant Government Agent of the Puttalam and Chilaw Districts, under and by virtue of the powers vested in me in that behalf by section 2 of the said Ordinances, do hereby on this 2nd day of May, 1917, order and declare that the said land, as more fully described herein below, situate in the village of Ambalam, in Pomparippu pattu, in the Kalpitiya division of the Puttalam District, in the North-Western Province, and shown as lot 5 in preliminary plan 4,541 and in the annexed diagram, and containing in extent 1 acre 1 rood and 36 perches, is the property of the Crown.

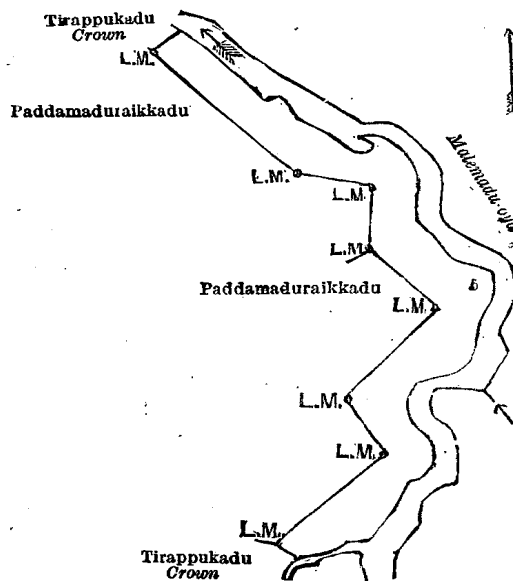
*Description of the Land referred to.*

The following lot situated in the village of Ambalam, in Pomparippu pattu of Kalpitiya division, in the District of Puttalam; North-Western Province, as described in the annexed diagram:—

## Preliminary plan 4,541.

Lot.	Name of Land.	Extent, A. R. P.
5	Paddamaduraikkadu (reservation for oya)	1 1 36

and bounded as follows: on the north by Tirappukadu, Crown; on the east by Malemadu-oya; on the south by Tirappukadu, Crown; on the west by Paddamaduraikkadu sold by the Crown to M. I. A. Seyadu Ibrahim and Paddamaduraikkadu sold by the Crown to I. N. P. Pichche Tamby and another.



Surveyor-General's Office,  
Colombo, May 29, 1916.

Scale of 4 Chains to an Inch.

C. R. LUNDIE,  
for Surveyor-General.

W. E. WAIT,  
Assistant Government Agent.  
May 2, 1917.

**Order under Section 2 of "The Waste Lands Ordinances of 1897, 1899, 1900, and 1903,"  
declaring Land to be Crown Property.**

In the matter of the land commonly called and known as Ehalagahamulahena (reservation for a road), situate in the village of Medagama, in Yagam pattu, in the Pitigal korale north of the Chilaw District, in the North-Western Province, and of "The Waste Lands Ordinances of 1897, 1899, 1900, and 1903."

THE notice required by section 1 of "The Waste Lands Ordinances of 1897, 1899, 1900, and 1903," having been duly published in manner prescribed by that section in respect of the above-named land (*vide* Notice No. 6,162), and no claim having been made to the said land or to any interest therein within the period of three months from the date specified in the said notice, I, Walter Ernest Wait, Assistant Government Agent of the Puttalam and Chilaw Districts, under and by virtue of the powers vested in me in that behalf by section 2 of the said Ordinances, do hereby on this 2nd day of May, 1917, order and declare that the said land, as more fully described herein below, situate in the village of Medagama, in Yagam pattu, in the Pitigal korale north of the Chilaw District, in the North-Western Province, and shown as lot 2 in preliminary plan 4,618 and in the annexed diagram, and containing in extent 1 rood and 19 perches, is the property of the Crown.

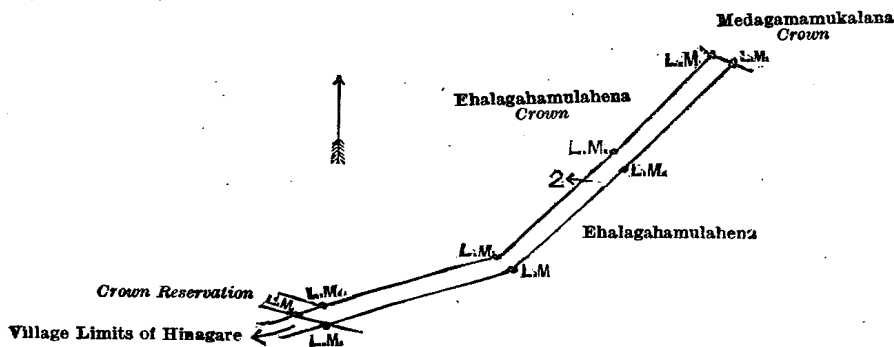
*Description of the Land referred to.*

The following lot situated in the village of Medagama, in Yagam pattu of Pitigal korale north, in the District of Chilaw, North-Western Province, as described in the annexed diagram:—

Preliminary plan 4,618.

Lot.	Name of Land.	Extent, A. R. P.
2	Ehalagahamulahena (reservation for a road)	0 1 19

and bounded as follows: on the north by Crown reservation, Ehalagahamulahena belonging to the Crown, and Medagamamukalana belonging to the Crown; on the east and south by Ehalagahamulahena sold by the Crown to A. Romel Appuhamy and another, and village limit of Hinagare.



Surveyor-General's Office,  
Colombo, July 25, 1916.

Scale of 4 Chains to an Inch.

C. R. LUNDIE,  
for Surveyor-General.

W. E. WAIT,  
Assistant Government Agent.  
May 2, 1917.

**Order under Section 2 of "The Waste Lands Ordinances of 1897, 1899, 1900, and 1903,"  
declaring Land to be Crown Property.**

In the matter of the land commonly called and known as Godellahenayaya (reservation for access to adjoining land), situate in the village of Hinagare, in Yagam pattu, in the Pitigal korale north of the Chilaw District, in the North-Western Province, and of "The Waste Lands Ordinances of 1897, 1899, 1900, and 1903."

THE notice required by section 1 of "The Waste Lands Ordinances of 1897, 1899, 1900, and 1903," having been duly published in manner prescribed by that section in respect of the above-named land (*vide* Notice No. 6,163), and no claim having been made to the said land or to any interest therein within the period of three months from the date specified in the said notice, I, Walter Ernest Wait, Assistant Government Agent of the Puttalam and Chilaw Districts, under and by virtue of the powers vested in me in that behalf by section 2 of the said Ordinances, do hereby on this 2nd day of May, 1917, order and declare that the said land, as more fully described herein below, situate in the village of Hinagare, in Yagam pattu, in the Pitigal korale north of the Chilaw District, in the North-Western Province, and shown as lot 5 in preliminary plan 4,618 and in the annexed diagram, and containing in extent 20 perches, is the property of the Crown.

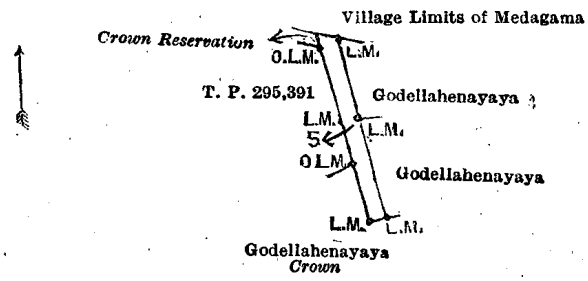
*Description of the Land referred to.*

The following lot situated in the village of Hinagare, in Yagam pattu of Pitigal korale north, in the District of Chilaw, North-Western Province, as described in the annexed diagram:—

Lot.	Name of Land.	Extent, A. R. P.
5	Godellahenayaya (reservation for access to adjoining land)	0 0 20

Preliminary plan 4,618.

and bounded as follows: on the north by the village limit of Medagama; on the east by Godellahenayaya sold by the Crown to R. Herathami and another, Godellahenayaya sold by the Crown to L. Juwan Appuhamy and others; on the south by Godellahenayaya belonging to the Crown; and on the west by Godellahenayaya belonging to the Crown, land described in title plan No. 295,391, and Crown reservation.



Surveyor-General's Office,  
Colombo, July 25, 1916.

Scale of 4 Chains to an Inch.

C. R. LUNDIE,  
for Surveyor-General.

May 2, 1917.

W. E. WATT,  
Assistant Government Agent.