

Ceylon Government Gazette

Published by Authority.

No. 6,893 — FRIDAY, AUGUST 17, 1917.

PART I.—General: Minutes, Proclamations, Appointments, and General Government Notifications.
PART II.—Legal and Judicial.

PART III.—Provincial Administration.
PART IV.—Land Settlement.
PART V.—Mercantile, Marine, Municipal, Local, &c.

Separate paging is given to each Part, in order that it may be filed separately.

Part IV.—Land Settlement.

	PAGE		PAGE
Preliminary Notices	1315	Final Orders	1348

PRELIMINARY NOTICES.

Hambantota Notice No. 6,494.

Notice under "The Waste Lands Ordinances of 1897, 1899, 1900, and 1903."

TAKE notice that unless within three months from August 17, 1917, the persons, if any, who claim any interest in the lands hereinafter mentioned or in any one or more of such lands or to some interest therein make claim in person or in writing to the said lands or any of them or to some interest therein to T. G. Willett, Esq., Special Officer appointed under section 28 of "The Waste Lands Ordinances of 1897, 1899, 1900, and 1903," at his office at Colombo:

Such Special Officer, in pursuance of the powers vested in him by the said Ordinances, will declare by writing under his hand that the said lands, or such of them as to which no claim has been made, are the property of the Crown.

T. G. WILLETT,
Special Officer.

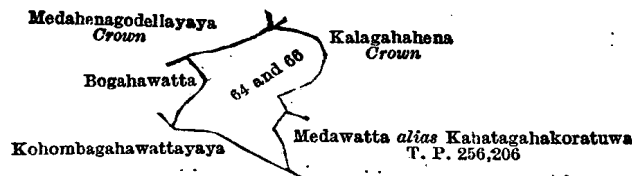
Description of the Lands referred to.

The following lots situated in the village of Ulahitiyawa, in the Giruwa pattu east of the Hambantota District, in the Southern Province, as described in the annexed diagrams:—

I.—Preliminary plan 390.

Lot.	Name of Land.	Extent, A. R. P.
64 ..	Ketakahalahawatta <i>alias</i> Medawatta	0 1 38
66 ..	Ketakahalahawatta	1 1 27
		1 3 25

and bounded as follows: on the north by Medahanagodellayaya declared to be the property of the Crown under the Waste Lands Ordinances, Kalagahahena declared to be the property of the Crown under the Waste Lands Ordinances; on the east by Kalagahahena declared to be the property of the Crown under the Waste Lands Ordinances, Medawatta *alias* Kahatagahakoratuwa sold by the Crown (T. P. 256,206); on the south by Kohombagahawattayaya (private); on the west by Bogahawatta (private).



Scale of 8 Chains to an Inch.

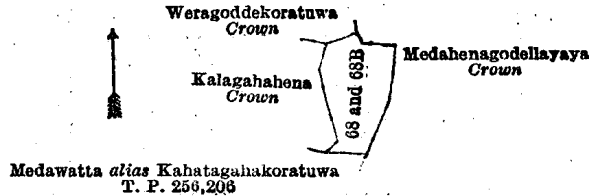
A. H. G. DAWSON,
for Surveyor-General.

Surveyor-General's Office,
Colombo, May 19, 1917.

II.—Preliminary plan 390.

Lot.	Name of Land.	Extent, A. R. P.
68	Kosgahalabellakoratuwa	0 3 25
68B	Werawattebedda	0 0 30
		1 0 15

and bounded as follows : on the north by Weragoddekoratuwa declared to be the property of the Crown under the Waste Lands Ordinances, Medahenagodellayaya declared to be the property of the Crown under the Waste Lands Ordinances ; on the east by Medahenagodellayaya declared to be the property of the Crown under the Waste Lands Ordinances ; on the south by Madawatta *alias* Kahatagahakoratuwa sold by the Crown (T. P. 256,206) ; on the west by Kalagahahena declared to be the property of the Crown under the Waste Lands Ordinances.



Surveyor-General's Office,
Colombo, May 19, 1917.

Scale of 8 Chains to an Inch.

A. H. G. DAWSON,
for Surveyor-General.

Hambantota S. O. 6—1917.

Hambantota Notice No. 6,495.

Notice under "The Waste Lands Ordinances of 1897, 1899, 1900, and 1903."

TAKE notice that unless within three months from August 17, 1917, the persons, if any, who claim any interest in the lands hereinafter mentioned or in any one or more of such lands or to some interest therein make claim in person or in writing to the said lands or any one of them or to some interest therein to T. G. Willett, Esq., Special Officer appointed under section 28 of "The Waste Lands Ordinances of 1897, 1899, 1900, and 1903," at his office at Colombo :

Such Special Officer, in pursuance of the powers vested in him by the said Ordinances, will declare by writing under his hand that the said lands, or such of them as to which no claim has been made, are the property of the Crown.

T. G. WILLETT,
Special Officer.

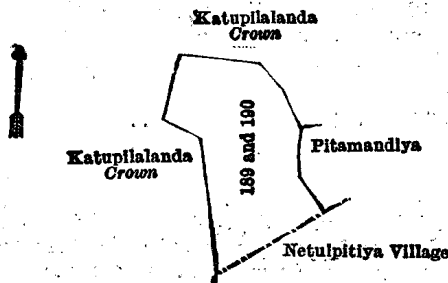
Description of the Lands referred to.

The following lots situated in the village of Pattiyaapola, in the West Giruwa pattu of the Hambantota District, in the Southern Province, as described in the annexed diagrams :—

I.—Preliminary plan 259.

Lot.	Name of Land.	Extent, A. R. P.
189	Mailagahakoratuwa or Katupilalanda	1 1 32
190	Katupilagodawela or Katugahakoratuwa	1 3 11
		3 1 3

and bounded as follows : on the north by Katupilalanda belonging to the Crown ; on the east by Katupilalanda belonging to the Crown, Pitamandiya claimed by Don Nichola Abeygoonawardena and others ; on the south by the village limit of Netulpitiya ; on the west by Katupilalanda belonging to the Crown.



Surveyor-General's Office,
Colombo, March 2, 1917.

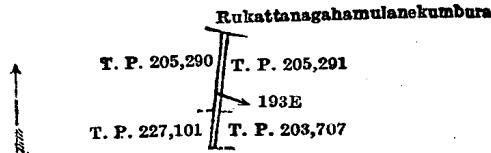
Scale of 8 Chains to an Inch.

A. H. G. DAWSON,
for Surveyor-General.

II.—Preliminary plan 259.

Lot.	Name of Land.	Extent, A. R. P.
193E	Dewata (road)	0 0 9

and bounded as follows : on the north by Rukattanagahamulanckumbura claimed by the trustees of Pattiyaapola ; Temple ; on the east by T. Ps. 205,291, 203,707 ; on the south and west by T. Ps. 227,101, 205,290.



Surveyor-General's Office,
Colombo, March 2, 1917.

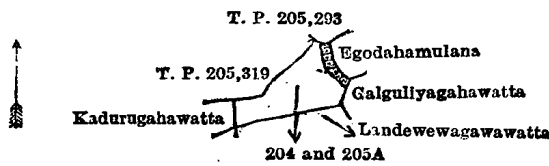
Scale of 8 Chains to an Inch.

A. H. G. DAWSON,
for Surveyor-General.

III.—Preliminary plan 259.

Lot.	Name of Land.	Extent, A. R. P.
204 ..	Landewewa (tank and bund)	0 2 36
205A ..	Landewewa (tank)	0 0 17.75
		0 3 13.75

and bounded as follows : on the north by T. Ps. 205,319, 205,293 ; on the east by Egodahamulana claimed by the trustees of Pattiapola pansala, Galgullyagahawatta claimed by Kalu Badanage Miguel ; on the south by Landewewagawawatta claimed by Weerappullagamage Bilinda ; on the west by Kadurugahawatta claimed by Siyakkarage Samira.



Surveyor-General's Office,
Colombo, March 2, 1917.

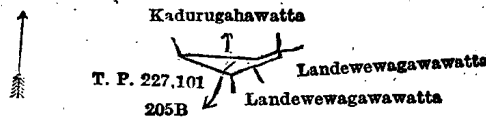
Scale of 8 Chains to an Inch.

A. H. G. DAWSON,
for Surveyor-General.

IV.—Preliminary plan 259.

Lot.	Name of Land.	Extent, A. R. P.
205B ..	Landewewayaya	0 0 25.125

and bounded as follows : on the north by Kadurugahawatta claimed by Siyakkarage Samira ; on the east by Landewewagawawatta claimed by Weerapullagamage Bilinda ; on the south by Landewewagawawatta claimed by Weerapullagamage Bilinda ; on the west by T. P. 227,101.



Surveyor-General's Office,
Colombo, March 2, 1917.


Scale of 8 Chains to an Inch.

A. H. G. DAWSON,
for Surveyor-General.

V.—Preliminary plan 259.

Lot.	Name of Land.	Extent, A. R. P.
238A ..	Gansabhawa road ..	0 0 4

and bounded as follows : on the north by the village limit of Vitaranadeniya ; on the east by Nikaketiya claimed by Don Andiris Wickremesinghe and others ; on the south by Nikaketiya claimed by Don Andiris Wickremesinghe and others ; on the west by the village limit of Vitaranadeniya, Nikaketiya claimed by Don Andiris Wickramasinghe and others.



Surveyor-General's Office,
Colombo, March 2, 1917.

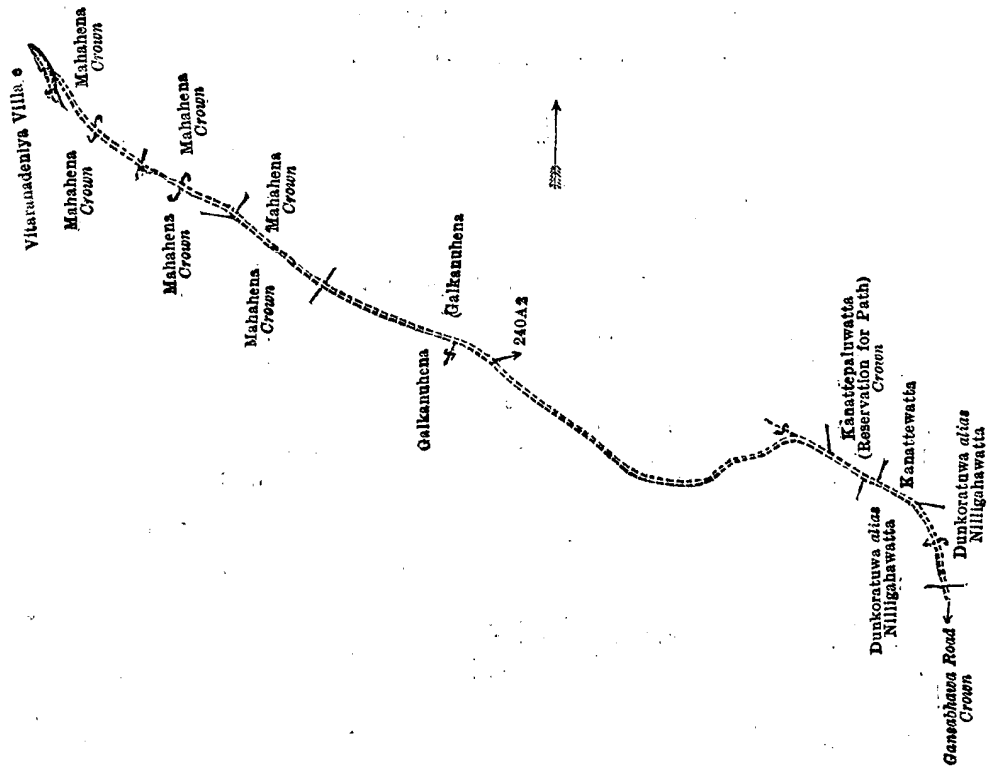
Scale of 8 Chains to an Inch.

A. H. G. DAWSON,
for Surveyor-General.

VI.—Preliminary plan 259.

Lot.	Name of Land.	Extent, A. R. P.
240A2 ..	Gansabhawa road ..	0 2 33

and bounded as follows : on the north by Mahahena belonging to the Crown, Galkanuhena claimed by the trustees of the Pattiapola pansala ; on the east by Kanattepaluwatta (reservation for path) belonging to the Crown, Kanattawatta claimed by Kalubadanage Cara, Dunkoratuwa *alias* Nilligahawatta claimed by Sadiris Asarappuli Vedarala and others ; on the south by Gansabhawa road belonging to the Crown, Dunkoratuwa *alias* Nilligahawatta claimed by Sadiris Asarappuli Vedarala, Galkanuhena claimed by the trustees of the Pattiapola pansala, Mahahena belonging to the Crown ; on the west by Mahahena belonging to the Crown, the village limit of Vitaranadeniya.



Surveyor-General's Office,
Colombo, March 2, 1917.

Scale of 8 Chains to an Inch.

A. H. G. DAWSON,
for Surveyor-General.

Hambantota S. O. 7—1917.

Hambantota Notice No. 6,496.

Notice under "The Waste Lands Ordinances of 1897, 1899, 1900, and 1903."

TAKE notice that unless within three months from August 17, 1917, the persons, if any, who claim any interest in the lands hereinafter mentioned or in any one or more of such lands or to some interest therein make claim in person or in writing to the said lands or any of them or to some interest therein to T. G. Willett, Esq., Special Officer appointed under section 28 of "The Waste Lands Ordinances of 1897, 1899, 1900, and 1903," at his office at Colombo :

Such Special Officer, in pursuance of the powers vested in him by the said Ordinances, will declare by writing under his hand that the said lands, or such of them as to which no claim has been made, are the property of the Crown.

T. G. WILLETT,
Special Officer.

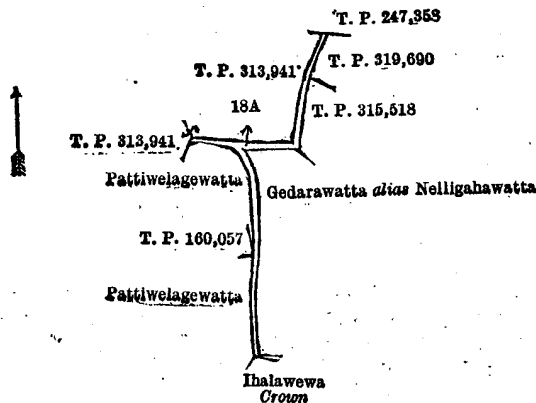
Description of the Lands referred to.

The following lots situated in the village of Etgalmulla, in the West Giruwa pattu of the Hambantota District, in the Southern Province, as described in the annexed diagrams :—

I—Preliminary plan 286.

Lot.	Name of Land.	Extent, A. R. P.
18A	Pattiwelagewatta	0 1 35

and bounded as follows : on the north by T. P. 313,941, T. P. 247,358 ; on the east by T. P. 319,690, T. P. 315,518, Gedera-watta alias Nelligahawatta claimed by Don Andiris Wijekoon ; on the south by Ihalawewa declared to be the property of the Crown under the Waste Lands Ordinances ; on the west by Pattiwelagewatta claimed by W. R. Don Samel and others, Pattiwelagewatta claimed by W. R. Don Samel (T. P. 160,057), T. P. 313,941.



Surveyor-General's Office,
Colombo, October 27, 1916.

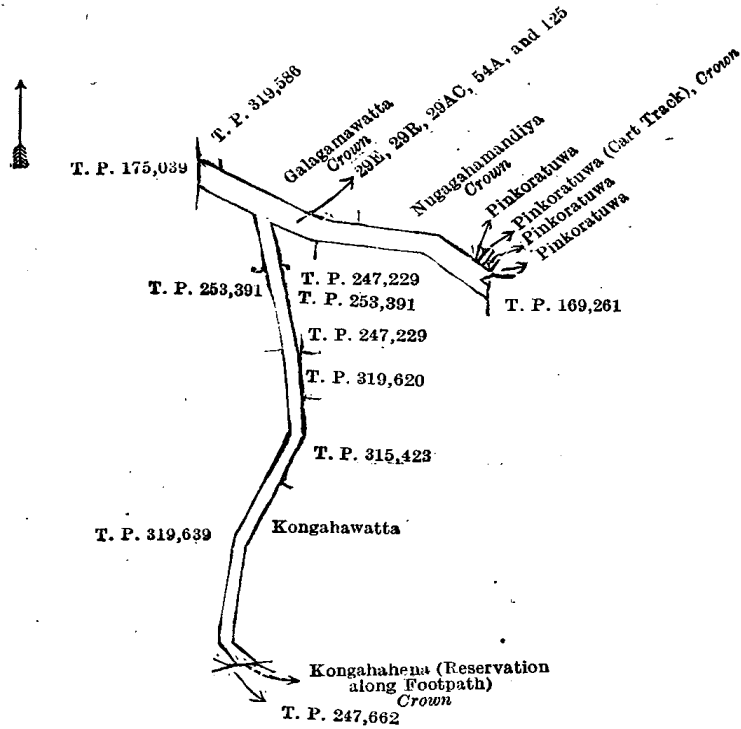
Scale of 8 Chains to an Inch.

G. K. THORNHILL,
for Surveyor-General.

II.—Preliminary plan 286.

Lot.	Name of Land.	Extent, A. R. P.
29E ..	Kongahawatta (reservation along footpath) ..	0 2 23
29R ..	Atagahahena (reservation along Gansabhawa road and footpath) ..	0 1 36
29AC ..	Galagamawatta (reservation along Gansabhawa road) ..	0 2 6
54A ..	Narangashena (do.) ..	0 0 25
125 ..	Gansabhawa road (do.) ..	0 1 0
		2 0 10

and bounded as follows : on the north by T. P. 319,586, Galagamawatta belonging to the Crown, Nugagahamandiya belonging to the Crown, Pinkoratuwa claimed by Ratnapala Terunnanse, Pinkoratuwa (cart tract) belonging to the Crown, Pinkoratuwa claimed by Ratnapala Terunnanse ; on the east by T. P. 169,261 ; on the south by W. Ps. 247,229, 253,391, 247,229, 319,620, 315,423, Kongahawatta claimed by Don Nikulas Ratnayaka Weerakoon, Kongahahena belonging to the Crown. T. P. 247,662 ; on the west by T. Ps. 319,639, 253,391, 175,039.



Surveyor-General's Office,
Colombo, October 27, 1916.

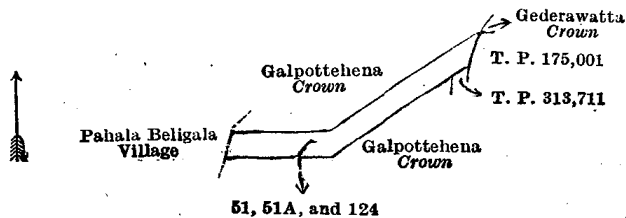
Scale of 8 Chains to an Inch.

G. K. THORNHILL,
for Surveyor-General.

III.—Preliminary plan 286.

Lot.	Name of Land.	Extent, A. R. P.
51 ..	Galpottehena (reservation along Gansabhawa road) ..	0 1 16
51A ..	Do. (do.) ..	0 2 3
124 ..	Gansabhawa road ..	0 0 31
		1 0 10

and bounded as follows : on the north by Galpottehena belonging to the Crown ; on the east by Gederawatta belonging to the Crown, T. P. 175,001 ; on the south by T. P. 313,711, Galpottehena belonging to the Crown ; on the west by the village limit of Pahala Beligala.



Surveyor-General's Office,
Colombo, October 27, 1916.

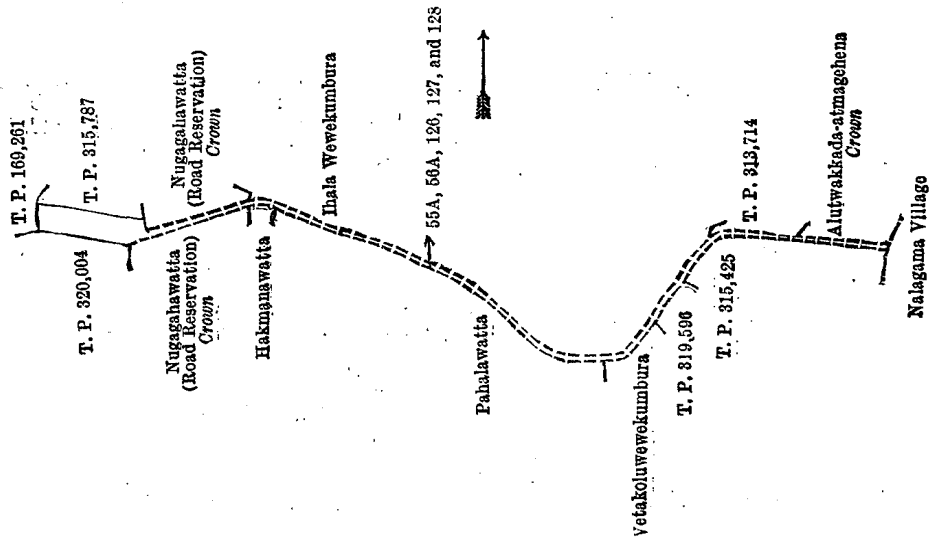
Scale of 8 Chains to an Inch.

G. K. THORNHILL,
for Surveyor-General.

IV.—Preliminary plan 286.

Lot.	Name of Land.	Extent, A. R. P.	Lot.	Name of Land.	Extent, A. R. P.
55A ..	Ginimulanehena (reservation along Gansabhawa road) ..	0 1 2	127 ..	Gansabhawa road ..	0 0 14
56A ..	Do. (do.) ..	0 0 10	128 ..	Do. ..	0 2 12
126 ..	Gansabhawa road ..	0 0 13			1 0 11

and bounded as follows : on the north by T. P. 315,787, Nugagahawatta (road reservation) belonging to the Crown, Ihala-wewekumbura claimed by E. Don Davith and others, T. P. 313,714, Alutwakkada-atmagahena belonging to the Crown ; on the east by the village limit of Nalagama ; on the south by T. Ps. 315,425, 319,596, Vetakoluwewekumbura claimed by J. A. Don Hendrick and others, Pahalawatta claimed by Don Davith Abeyesiriwardena and others, Hakmanawatta claimed by Don Nikulas Senerat Abeyagoonawardena, Nugagahawatta (road reservation) belonging to the Crown, T. P. 32,004 ; on the west by T. P. 169,261.



Surveyor-General's Office,
Colombo, October 27, 1916.

Scale of 8 Chains to an Inch.

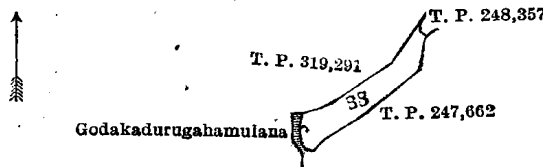
G. K. THORNHILL,
for Surveyor-General.

V.—Preliminary plan 286.

Lot.	Name of Land.
88	Aliyawetuna-arewewa (tank)

Extent, A. R. P.
0 3 0

and bounded as follows : on the north by T. P. 319,291 ; on the east by T. P. 248,357 ; on the south by T. P. 247,662 on the west by Godakadurugahamullana claimed by Wijesekera Patirana Babunhamy.



Surveyor-General's Office,
Colombo, October 27, 1916.

Scale of 8 Chains to an Inch.

G. K. THORNHILL,
for Surveyor-General.

Hambantota S. O. 8—1917.

Hambantota Notice No. 6,497.

Notice under "The Waste Lands Ordinances of 1897, 1899, 1900, and 1903."

TAKE notice that unless within three months from August 17, 1917, the persons, if any, who claim any interest in the lands hereinafter mentioned or in any one or more of such lands or to some interest therein make claim in person or in writing to the said lands or any of them or to some interest therein to T. G. Willett, Esq., Special Officer appointed under section 28 of "The Waste Lands Ordinances of 1897, 1899, 1900, and 1903," at his office at Colombo :

Such Special Officer, in pursuance of the powers vested in him by the said Ordinances, will declare by writing under his hand that the said lands, or such of them as to which no claim has been made, are the property of the Crown.

T. G. WILLETT,
Special Officer.

Description of the Lands referred to.

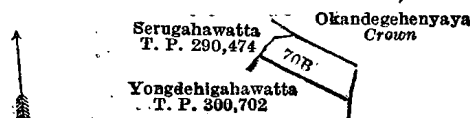
The following lots situated in the village of Okandeyaya, in the East Giruwa pattu of the Hambantota District, in the Southern Province, as described in the annexed diagrams :—

Lot.	Name of Land.
70B	Yongdehigahawatta

Extent, A. R. P.
0 2 2

I.—Preliminary plan 400.

and bounded as follows : on the north and east by Okandegehenyaya declared to be the property of the Crown under the Waste Land Ordinances ; on the south by Yongdehigahawatta sold by the Crown (T. P. 300,702) ; on the west by Serugahawatta granted at half-improved value (T. P. 290,474).



Surveyor-General's Office,
Colombo, May 29, 1917.

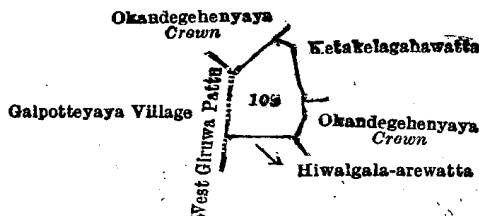
Scale of 8 Chains to an Inch.

A. H. G. DAWSON,
for Surveyor-General.

II.—Preliminary plan 400.

Lot.	Name of Land.	Extent, A. R. P.
105	Ruppewatta	0 3 31

and bounded as follows : on the north by Okandegehenyaya declared to be the property of the Crown under the Waste Lands Ordinances ; on the east by Ketakelagahawatta sold by the Crown, Okandegehenyaya declared to be the property of the Crown under the Waste Lands Ordinances ; on the south by Hiwalgala-arewatta claimed by Senarat Yapage Punchedi Appu ; on the west by the boundary of West Giruwa pattu (the village limit of Galpottayaya).



Surveyor-General's Office,
Colombo, May 29, 1917.

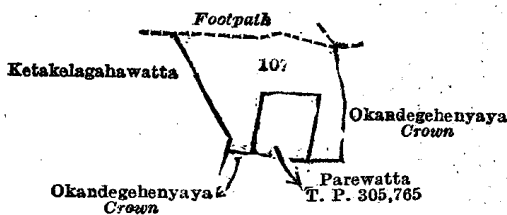
Scale of 8 Chains to an Inch.

A. H. G. DAWSON,
for Surveyor-General.

III.—Preliminary plan 400.

Lot.	Name of Land.	Extent, A. R. P.
107	Galagawawatta <i>alias</i> Parewatta	1 3 37

and bounded as follows : on the north by a footpath ; on the east by Okandegehenyaya declared to be the property of the Crown under the Waste Lands Ordinances ; on the south by Okandegehenyaya declared to be the property of the Crown under the Waste Lands Ordinances, Parewatta sold by the Crown (T. P. 305,765), Okandegehenyaya declared to be the property of the Crown under the Waste Lands Ordinances ; on the west by Ketakelagahawatta sold by the Crown.



Surveyor-General's Office,
Colombo, May 29, 1917.

Scale of 8 Chains to an Inch.

A. H. G. DAWSON,
for Surveyor-General.

Hambantota S. O. 9—1917.

Kurunegala Notice No. 6,498.

Notice under "The Waste Lands Ordinances of 1897, 1899, 1900, and 1903."

TAKE notice that unless within three months from August 17, 1917, the persons, if any, who claim any interest in the lands hereinafter mentioned or in any one or more of such lands or to some interest therein make claim in person or in writing to the said lands or any of them or to some interest therein to N. A. Hampton, Esq., Special Officer appointed under section 28 of "The Waste Lands Ordinances of 1897, 1899, 1900, and 1903," at his office at Colombo :

Such Special Officer, in pursuance of the powers vested in him by the said Ordinances, will declare by writing under his hand that the said lands, or such of them as to which no claim has been made, are the property of the Crown.

N. A. HAMPTON,
Special Officer.

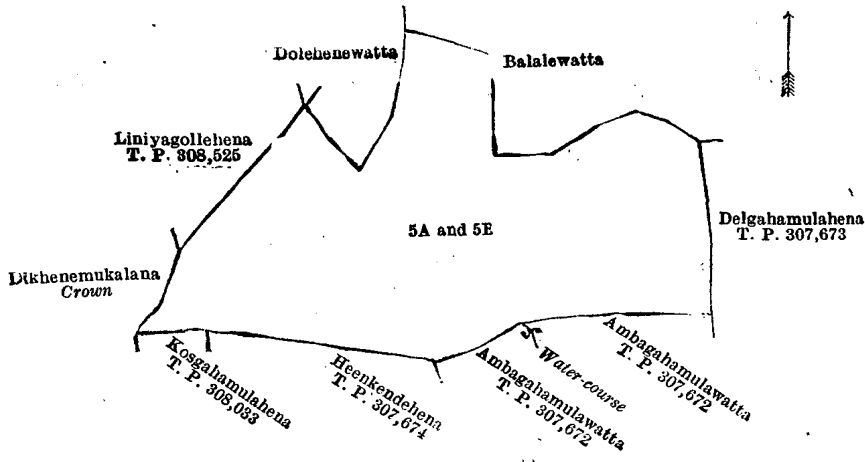
Description of the Lands referred to.

The following lots situated in the village of Pilawatura, in the Udukaha korale east of the Dambadeni hatpattu of the Kurunegala District, in the North-Western Province, as described in the annexed diagrams :—

I.—Preliminary plan 435.

Lot.	Name of Land.	Extent, A. R. P.
5A	Dolehena	3 1 6
5B	Galgegawahena	1 2 14
		4 3 20

and bounded as follows : on the north by Dolehenawatta sold by the Crown, Balalewatta claimed by R. M. Appuhamy ; on the east by Delgahamulahena sold by the Crown (T. P. 307,673) ; on the south by Ambagahamulawatta sold by the Crown (T. P. 307,672), a water-course, Ambagahamulawatta sold by the Crown (T. P. 307,672), Heenkandehena sold by the Crown (T. P. 307,674), Kdsghamulahena claimed by the Crown (T. P. 308,033) ; on the west by Dikhenemukalana declared to be the property of the Crown under the Waste Lands Ordinances, Liniyagollehena sold by the Crown (T. P. 303,525).



Surveyor-General's Office,
Colombo, March 28, 1917.

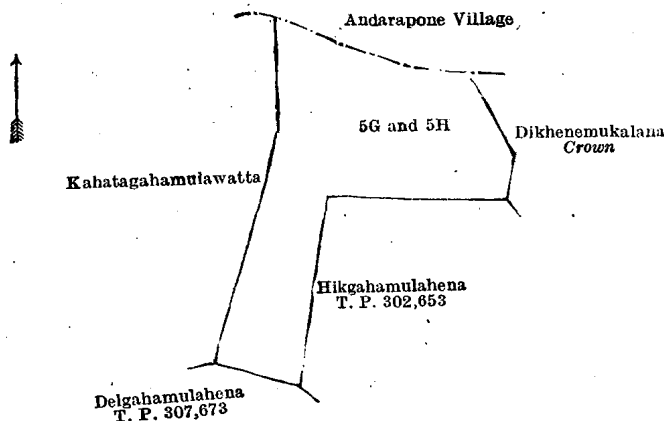
Scale of 4 Chains to an Inch.

A. H. G. DAWSON,
for Surveyor-General.

II.—Preliminary plan 435.

Lot.	Name of Land.	Extent, A. R. P.
5G	Kahatagahamulahena	1 0 7
5H	Bulugahamulahena	0 3 35
		2 0 2

and bounded as follows: on the north by the village limit of Andarapone; on the east by Dikhenemukalana declared to be the property of the Crown under the Waste Lands Ordinances; on the south by Hikgahamulahena sold by the Crown (T. P. 302,653), Delgahamulahena sold by the Crown (T. P. 307,673); on the west by Kahatagahamulawatta claimed by R. M. Dingiri Menika.



Surveyor-General's Office,
Colombo, March 28, 1917.

Scale of 4 Chains to an Inch.

A. H. G. DAWSON,
for Surveyor-General.

Kurunegala S. O. 222—1917

Kurunegala Notice No. 6,499.

Notice under "The Waste Lands Ordinances of 1897, 1899, 1900, and 1903."

TAKE notice that unless within three months from August 17, 1917, the persons, if any, who claim any interest in the lands hereinafter mentioned or in any one or more of such lands or to some interest therein make claim in person or in writing to the said lands or any of them or to some interest therein to N. A. Hampton, Esq., Special Officer appointed under section 28 of "The Waste Lands Ordinances of 1897, 1899, 1900, and 1903," at his office at Colombo:

Such Special Officer, in pursuance of the powers vested in him by the said Ordinances, will declare by writing under his hand that the said lands, or such of them as to which no claim has been made, are the property of the Crown.

N. A. HAMPTON,
Special Officer.

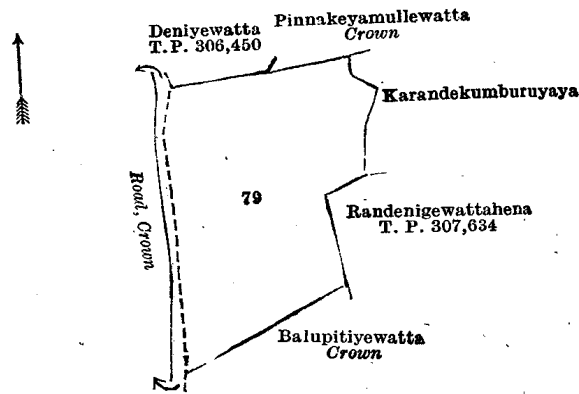
Description of the Lands referred to.

The following lots situated in the village of Amunugama, in the Rekkko pattu korale of the Dambadeni hatpattu of the Kurunegala District, in the North-Western Province, as described in the annexed diagrams:—

I.—Preliminary plan 1,492.

Lot.	Name of Land.	Extent, A. R. P.
79	Narangahamulahena	1 3 16

and bounded as follows: on the north by Deniyewatta sold by the Crown (T. P. 306,450), Pinnakeyamullewatta belonging to the Crown; on the east by Karandekumburuyaya (private), Randenigewattahena sold by the Crown (T. P. 307,634); on the south by Balupitiyewatta belonging to the Crown; on the west by a road declared to be the property of the Crown under the Waste Lands Ordinances.



Surveyor-General's Office,
Colombo, February 28, 1917.

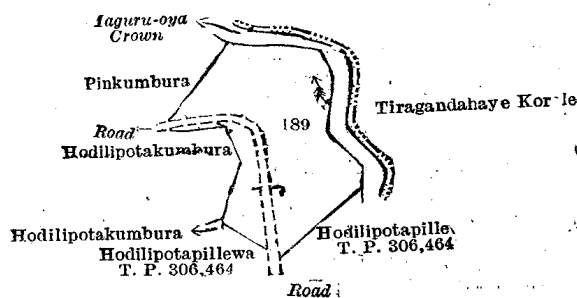
Scale of 4 Chains to an Inch.

A. H. G. DAWSON,
for Surveyor-General.

II.—Preliminary plan 1,492.

Lot.	Name of Land.	Extent, A. R. P.
189	Hodilipotapillewa	0 3 22

and bounded as follows : on the north and east by Maguru-oya declared to be the property of the Crown under the Waste Lands Ordinances (the boundary of Tirigandahaye korale) ; on the south by Hodilipotapillewa sold by the Crown (T. P. 306,464), a road, Hodilipotapillewa sold by the Crown (T. P. 306,464) ; on the west by Hodilipotakumbura claimed by Jayasundara Mudiyanse and others, Hodilipotakumbura claimed by Tennakoon Mudiyanse Kiri Menika and another, a road, Pinkumbura claimed by the trustees of the temple.



Surveyor-General's Office,
Colombo, February 28, 1917.

Scale of 4 Chains to an Inch.

A. H. G. DAWSON,
for Surveyor-General.

Kurunegala S. O. 223—1917.

Kurunegala Notice No. 6,500.

Notice under "The Waste Lands Ordinances of 1897, 1899, 1900, and 1903."

TAKE notice that unless within three months from August 17, 1917, the persons, if any, who claim any interest in the lands hereinafter mentioned or in any one or more of such lands or to some interest therein make claim in person or in writing to the said lands or any of them or to some interest therein to J. M. Davies, Esq., Special Officer appointed under section 28 of "The Waste Lands Ordinances of 1897, 1899, 1900, and 1903," at his office at Colombo :

Such Special Officer, in pursuance of the powers vested in him by the said Ordinances, will declare by writing under his hand that the said lands, or such of them as to which no claim has been made, are the property of the Crown.

J. M. DAVIES,
Special Officer.

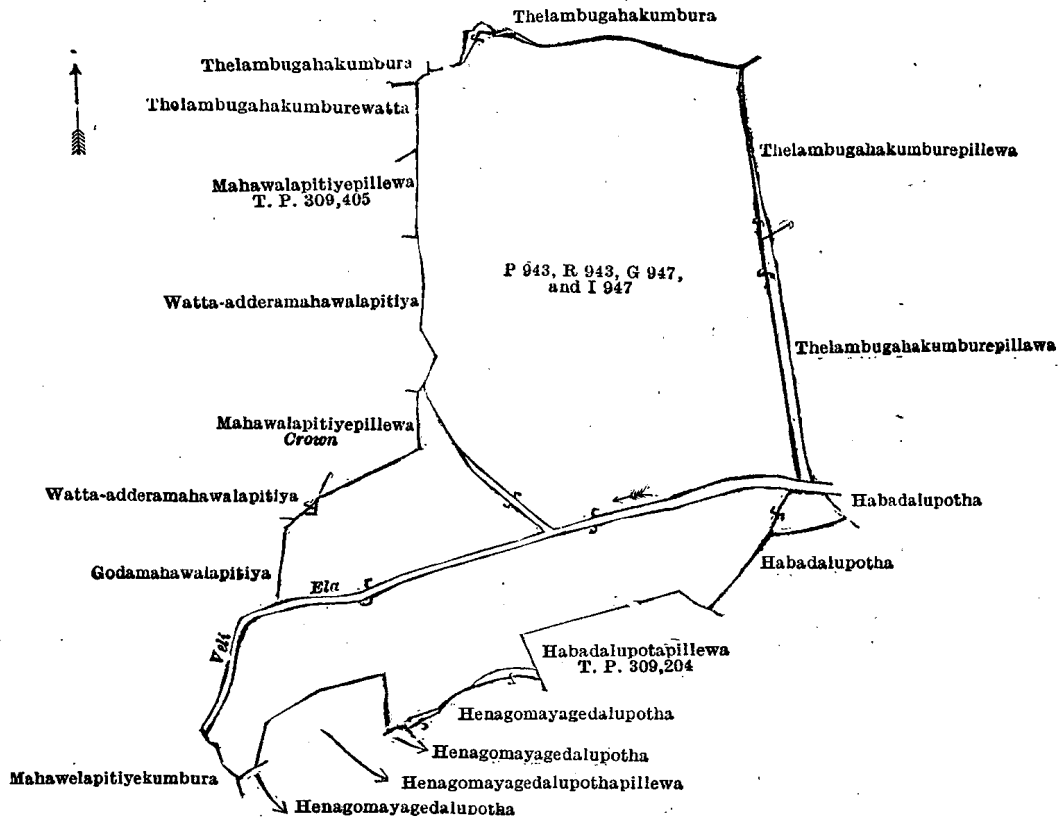
Description of the Lands referred to.

The following lots situated in the village of Siradunna, in the Mahagalboda Egoda korale of the Hiriyala hatpattu of the Kurunegala District, in the North-Western Province, as described in the annexed diagrams :—

I.—Preliminary plan 1,949.

Lot.	Name of Land.	Extent, A. R. P.	Lot.	Name of Land.	Extent, A. R. P.
P 943	Thelambugahakumburapillewa	2 3 5	I 947	Hengomayagedalupotapillewa	0 0 39
R 943	Mahawelapitiyekotuwa	6 2 13			
G 947	Mahawelapitiyepillewa	0 1 6			9 3 23

and bounded as follows : on the north by Thelambugahakumbura claimed by Kirinaidelage Ukkunaide and others, Thelambugahakumbura claimed by Appuhamy Webadderalage Dingiri Banda and others ; on the east by Thelambugahakumburapillewa claimed by Ukkubanda Appuhamy and another, Weli-ela, Habadalupotha claimed by Ausadahamy of Hunupola and another ; on the south by Habadalupotha claimed by Mudalinaidelage Sirimalnaide and others, Habadalupotapillewa sold by the Crown (T. P. 309,204), Henagomayagedalupotha claimed by Meniknaidelage Dingiri Appunaide, Henagomayagedalupotha claimed by Mudalinaidelage Sirimalhamy and others, Henagomayagedalupothapillewa claimed by Mudalinaidelage Sirimalhamy and others, Henagomayagedalupotha claimed by Mudalinaidelage Sirimalhamy and others ; on the west by Mahawelapitiyakumbura sold by the Crown, the Weli-ela, Godamahawelapitiya claimed by the Walawela Vihare, Watta-addaramahawalapitiya claimed by Arachchillage Dingiri Banda and others, Mahawalapitiyapillewa belonging to the Crown, Watta-addaramahawalapitiya claimed by Arachchillage Dingiri Banda and others, Mahawalapitiyapillewa sold by the Crown (T. P. 309,405), Thelambugahakumburawatta claimed by Kirinaidelage Ukku Naide and others.



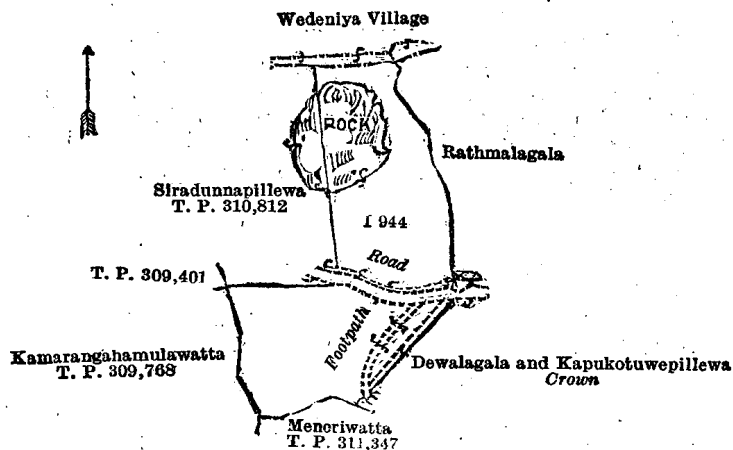
Surveyor-General's Office,
Colombo, March 30, 1917.

A. H. G. DAWSON,
for Surveyor-General.

II.—Preliminary plan 1,949.

Lot.	Name of Land.	Extent, A. R. P.
I 944	Rathmalagollepillewa	I 3 10

and bounded as follows: on the north by the village limit of Wedeniya; on the east by Rathmalagala claimed by Punchiralage Bandi, Vidane, and others, a road, Dewalagala and Kapukotuwpillewa declared to be the property of the Crown under the Waste Lands Ordinances; on the south by Meneriwatta sold by the Crown (T. P. 311,347); on the west by Kamarangahumulawatta sold by the Crown (T. P. 309,768), T. P. 309,401, Siridunnapillewa sold by the Crown (T. P. 310,812), (a rock).



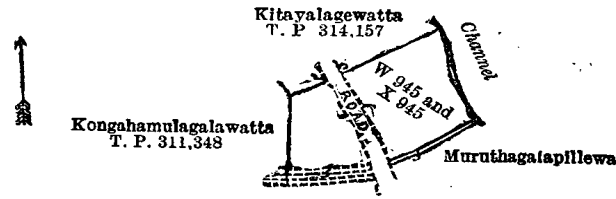
Surveyor-General's Office,
Colombo, March 30, 1917.

A. H. G. DAWSON,
for Surveyor-General.

III.—Preliminary plan 1,949.

Lot.	Name of Land.	Extent, A. R. P.
W 945	Muruthagollepillewa	0 1 8
X 945	Do.	0 1 15
		0 2 23

and bounded as follows: on the north by Kitayalagewatta sold by the Crown (T. P. 314,157); on the east by a channel; on the south by Muruthagalapillewa sold by the Crown; on the west by Kongahumulagalawatta sold by the Crown (T. P. 311,348).



Surveyor-General's Office,
Colombo, March 30, 1917.

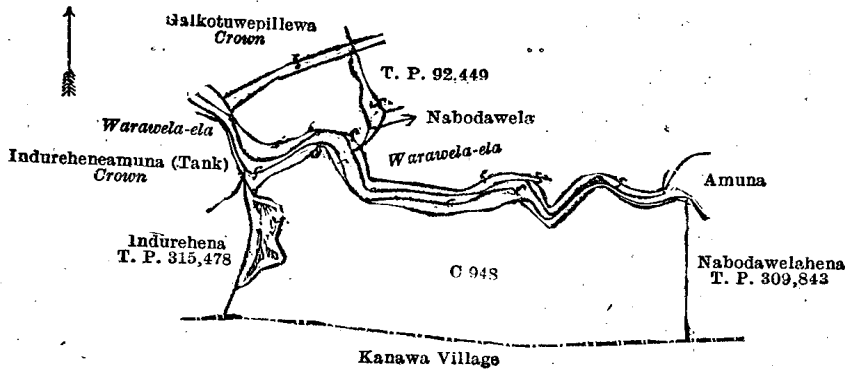
Scale of 4 Chains to an Inch.

A. H. G. DAWSON,
for Surveyor-General.

IV.—Preliminary plan 1,949.

Lot.	Name of Land.	Extent, A. R. P.
C 948	Nabodawelapillewa	2 3 21

and bounded as follows : on the north by Galkotuwpillewa declared the property of the Crown under the Waste Lands Ordinances, T. P. 92,449, Wabodawela claimed by Mudiyansele Kalu Banda and others, the Warawela-ela-amuna ; on the east by Nabodawelahena sold by the Crown (T. P. 309,843) ; on the south by the village limit of Kanawa ; on the west by Indurehena sold by the Crown (T. P. 315,478), Indurehena-amuna (tank) declared the property of the Crown under the Waste Lands Ordinances, the Warawela-ela.



Surveyor-General's Office,
Colombo, March 30, 1917.

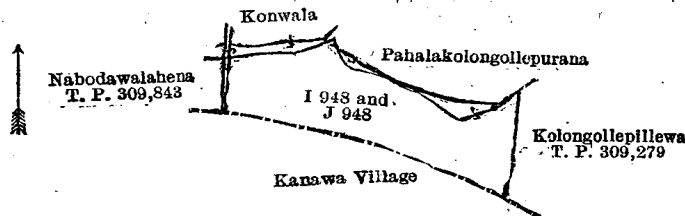
Scale of 4 Chains to an Inch.

A. H. G. DAWSON,
for Surveyor-General.

V.—Preliminary plan 1,949.

Lot.	Name of Land.	Extent, A. R. P.
I 948	Konwalapillewa	0 1 0
J 948	Do.	0 2 1
		0 3 1

and bounded as follows : on the north by Konwala claimed by Ranhamillage Dingiriamma and others, Pahalakolongollepurana claimed by ditto ; on the east by Kolongollepillewa sold by the Crown (T. P. 309,278) ; on the south by the village limit of Kanawa ; on the west by Nabodawalahena sold by the Crown (T. P. 309,843).



Surveyor-General's Office,
Colombo, March 30, 1917.

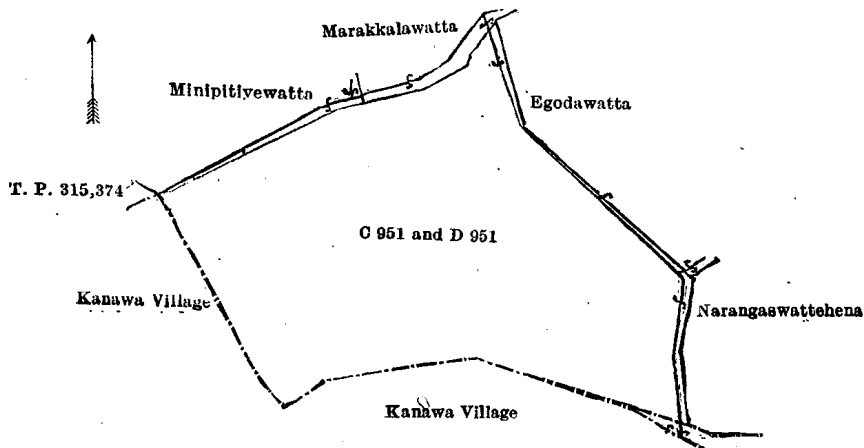
Scale of 4 Chains to an Inch.

A. H. G. DAWSON,
for Surveyor-General.

VI.—Preliminary plan 1,949.

Lot.	Name of Land.	Extent, A. R. P.
C 951	Minipittaniyehena	2 2 38
D 951	Nugahamulehena	2 1 5
		5 0 3

and bounded as follows : on the north by Minipitiywatta claimed by Punchirala Vidanage Kawrala and others, Marakkalawatta claimed by Assana Lebbe Kunchiri Nachchera ; on the east by Egodawatta claimed by Arachchillage Mutu Menika and others, Narangaswattehena claimed by Tikiri Menika ; on the south by the village limit of Kanawa ; on the west by the village limit of Kanawa, T. P. 315,374.



Scale of 4 Chains to an Inch.

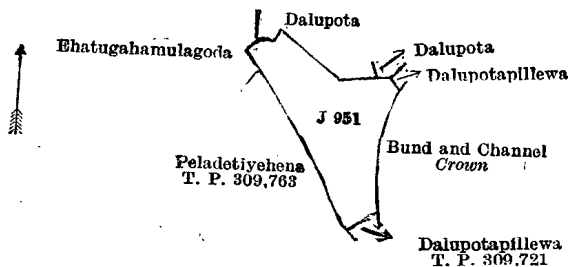
Surveyor-General's Office,
Colombo, March 30, 1917.

A. H. G. DAWSON,
for Surveyor-General.

VII.—Preliminary plan 1,949.

Lot.	Name of Land.	Extent, A. R. P.
J 951	Dalupotapillewa	0 2 13

and bounded as follows : on the north by Ehatugahumulagoda claimed by Kapuwalage Ukku and others, Dalupota claimed by Kapuwalage Ukku and others, Dalupota claimed by Kirihamillage Ukku Banda ; on the east by Dalupotapillewa (private), bund and channel declared the property of the Crown under the Waste Lands Ordinances ; on the south by Dalupotapillewa sold by the Crown (T. P. 309,721) ; on the west by Peladetiyeheha sold by the Crown (T. P. 309,763), Ehatugahumulagoda claimed by Kapuwalage Ukku and others.



Scale of 4 Chains to an Inch.

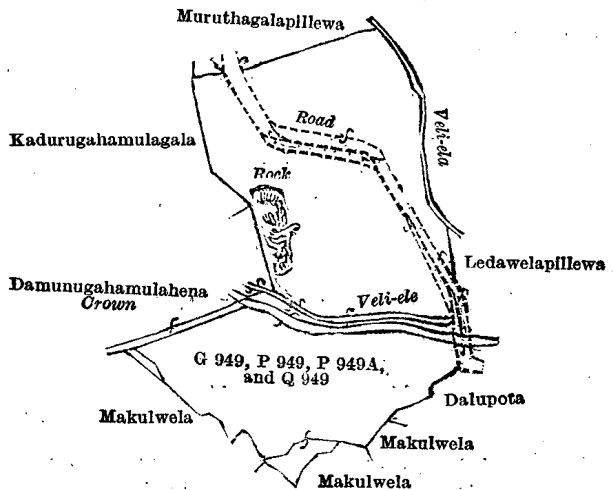
Surveyor-General's Office,
Colombo, March 30, 1917.

A. H. G. DAWSON,
for Surveyor-General.

VIII.—Preliminary plan 1,949.

Lot.	Name of Land.	Extent, A. R. P.	Lot.	Name of Land.	Extent, A. R. P.
G 949	Muruthagollepillewa	0 3 28	Q 949	Dalupotapillewa	0 0 20
P 949	Makulwelapillewa	1 0 3			
P 949A	Kongollewatta	1 1 32			3 2 3

and bounded as follows : on the north by Muruthagalapillewa sold by the Crown ; on the east by the Veli-ela, Ledawelapillewa sold by the Crown, a road ; on the south by Dalupota claimed by Kapuralage Ukku and others, Makulwela claimed by Byralalage Mudiyanse, Makulwela claimed by Kapuralage Ukku and others, Makulwela claimed by Ukkuralage Kalu Banda and others ; on the west by Damunugahumulahena belonging to the Crown, Kadurugahumulagala claimed by the villagers of Siradunna.



Scale of 4 Chains to an Inch.

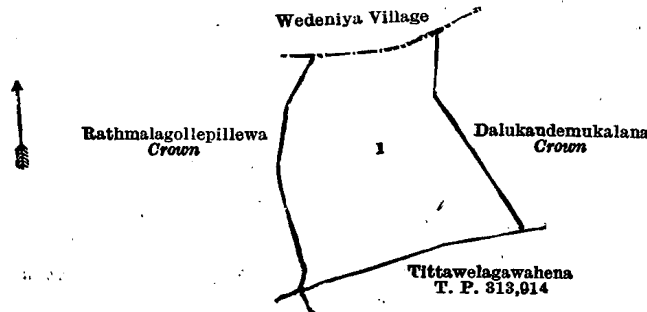
Surveyor-General's Office,
Colombo, March 30, 1917.

A. H. G. DAWSON,
for Surveyor-General.

IX.—Preliminary plan 1,297.

Lot.	Name of Land.	Extent, A. R. P.
1	Kumbamegahamulahena	1 2 12

and bounded as follows : on the north by the village limit of Wedeniya ; on the east by Dalukandemukulana declared to be the property of the Crown under the Waste Lands Ordinances ; on the south by Tittawelagawahena sold by the Crown (T. P. 313,914) ; on the west by Rathmalagollepillewa belonging to the Crown.



Surveyor-General's Office,
Colombo, March 6, 1917.

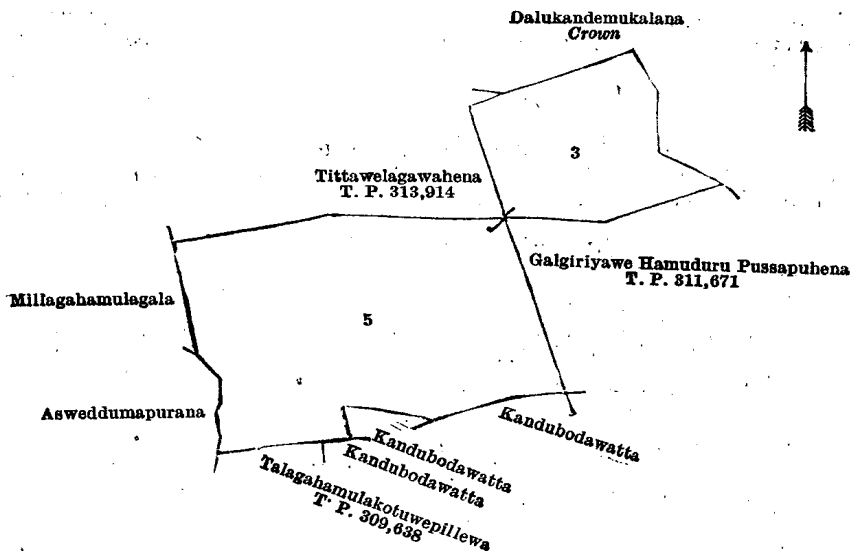
Scale of 4 Chains to an Inch.

A. H. G. DAWSON,
for Surveyor-General.

X.—Preliminary plan 1,297.

Lot.	Name of Land.	Extent, A. R. P.
3	Tittawelagawahena	1 0 22
5	Kandubodakendagahamulagala, Kandubodahena, and Kahatagahamulahena	2 3 29
		4 0 11

and bounded as follows : on the north by Tittawelagawahena sold by the Crown (T. P. 313,914), Dalukandemukulana declared to be the property of the Crown under the Waste Lands Ordinances ; on the east by Dalukandemukulana declared to be the property of the Crown under the Waste Lands Ordinances, Galgiriya Hamuduru Pussapuhena sold by the Crown (T. P. 311,671) ; on the south by Kandubodawatta claimed by Hitihamy Mudiyansele Banda, Vidane, and another, Kandubodawatta claimed by Emihamy Mudiyansele Kiri Banda, Arachchi, and others, Kandubodawatta claimed by Hitihamy Mudiyansele Banda, Vidane, and others, Talagahamulakotuwepillewa sold by the Crown (T. P. 309,638) ; on the west by Asweddumapurana claimed by Mudiyansele Dingiri Banda, Millagahamulagala sold by the Crown.



Surveyor-General's Office,
Colombo, March 6, 1917.

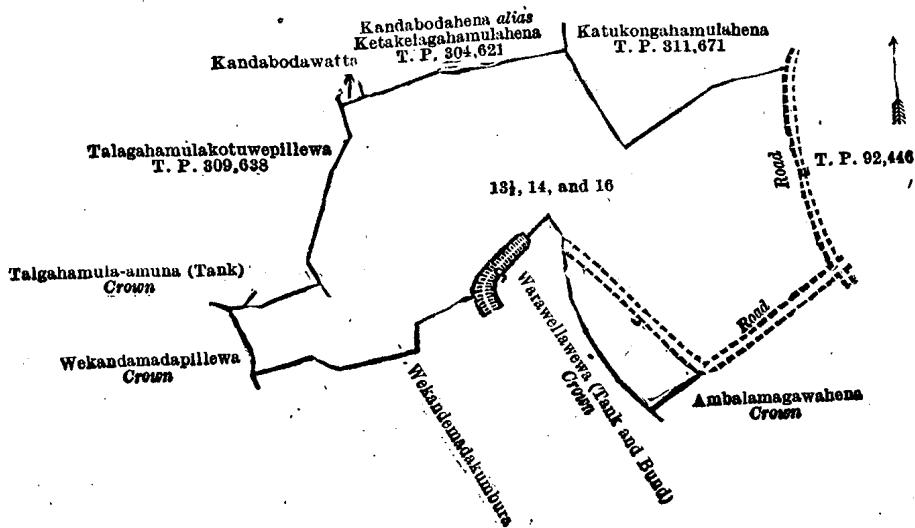
Scale of 4 Chains to an Inch.

A. H. G. DAWSON,
for Surveyor-General.

XI.—Preliminary plan 1,297.

Lot.	Name of Land.	Extent, A. R. P.
13½	Wekandemadepillewa	0 1 10
14	Hunugalaraliyahena	2 2 3
16	Petmagahena	2 1 26
		5 0 39

and bounded as follows : on the north by Kandabodawatta claimed by Hitihamy Mudiyansele Banda, Vidane, and another, Kandabodahena alias Ketakelagahamulahena sold by the Crown (T. P. 304,621), Katukongahamulahena sold by the Crown (T. P. 311,671) ; on the east by a road (T. P. 92,446) ; on the south by a road, Ambalamagawahena belonging to the Crown, Warawellawewa (tank and bund) declared to be the property of the Crown under the Waste Lands Ordinances, Wekandemadakumbura claimed by Dissanayaka Mudiyansele Kalu Banda and others ; on the west by Wekandemadepillewa declared to be the property of the Crown under the Waste Lands Ordinances, Talgahamula-amuna (tank) declared to be the property of the Crown under the Waste Lands Ordinances, Talgahamulakotuwepillewa sold by the Crown (T. P. 309,638).



Surveyor-General's Office,
Colombo, March 6, 1917.

Scale of 4 Chains to an Inch.
Kurunegala S. O. 224—1917.

A. H. G. DAWSON,
for Surveyor-General.

Kurunegala Notice No. 6,501.

Notice under "The Waste Lands Ordinances of 1897, 1899, 1900, and 1903."

TAKE notice that unless within three months from August 17, 1917, the persons, if any, who claim any interest in the lands hereinafter mentioned or in any one or more of such lands or to some interest therein make claim in person or in writing to the said lands or any of them or to some interest therein to N. A. Hampton, Esq., Special Officer appointed under section 28 of "The Waste Lands Ordinances of 1897, 1899, 1900, and 1903," at his office at Colombo :

Such Special Officer, in pursuance of the powers vested in him by the said Ordinances, will declare by writing under his hand that the said lands, or such of them as to which no claim has been made, are the property of the Crown.

N. A. HAMPTON,
Special Officer.

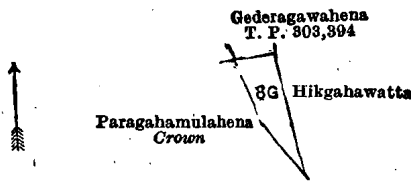
Description of the Lands referred to.

The following lots situated in the village of Kiriwanapola, in the Udukaha korale east of the Dambadeni hatpattu of the Kurunegala District, in the North-Western Province, as described in the annexed diagrams :—

I.—Preliminary plan 443.

Lot.	Name of Land.	Extent, A. R. P.
8G	Paragahamulahena	0 0 20

and bounded as follows : on the north by Gederagawahena sold by the Crown (T. P. 303,394) ; on the east by Higgahawatta claimed by Kiri Menika and others ; on the south and west by Paragahamulahena declared to be the property of the Crown under the Waste Lands Ordinances.



Surveyor-General's Office
Colombo, March 23, 1917.

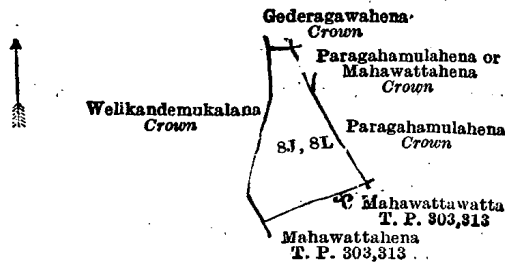
Scale of 4 Chains to an Inch.

A. H. G. DAWSON,
for Surveyor-General.

II.—Preliminary plan 443.

Lot.	Name of Land.	Extent, A. R. P.
8J	Paragahamulahena	0 0 14
8L	Paragahamulahena or Mahawattahena	0 1 18
		0 1 32

and bounded as follows : on the north by Gederagawahena declared to be the property of the Crown under the Waste Lands Ordinances ; on the east by Paragahamulahena or Mahawattahena declared to be the property of the Crown under the Waste Lands Ordinances, Paragahamulahena declared to be the property of the Crown under the Waste Lands Ordinances ; on the south by Mahawattawatta sold by the Crown (T. P. 303,313), Mahawattahena sold by the Crown (T. P. 303,313) ; on the west by Welikandemukulana declared to be the property of the Crown under the Waste Lands Ordinances.



Scale of 4 Chains to an Inch.

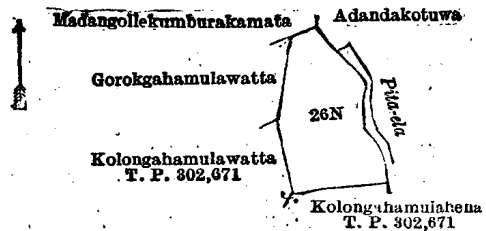
Surveyor-General's Office,
Colombo, March 23, 1917.

A. H. G. DAWSON,
for Surveyor-General.

III.—Preliminary plan 443:

Lot.	Name of Land.	Extent, A. R. P.
26N	Dangollapillewa	0 2 4

and bounded as follows: on the north by Madangollekumburakamata claimed by Ukkurala and others; on the east by Adandakotuwa claimed by Mudiyanse and others, the Pita-ela; on the south by Kolongahamulahena sold by the Crown (T. P. 302,671); on the west by Kolongahamulawatta sold by the Crown (T. P. 302,671), Gorokgahamulawatta claimed by Yahapathamy Arachchi and others.



Scale of 4 Chains to an Inch.

Surveyor-General's Office,
Colombo, March 23, 1917.

A. H. G. DAWSON,
for Surveyor-General.

Kurunegala S. O. 225—1917.

Mannar Notice No. 6,502.

Notice under "The Waste Lands Ordinances of 1897, 1899, 1900, and 1903."

TAKE notice that unless within three months from August 17, 1917, the persons, if any, who claim any interest in the lands hereinafter mentioned or in any one or more of such lands or to some interest therein make claim in person or in writing to the said lands or any of them or to some interest therein to J. M. Davies, Esq., Special Officer appointed under section 23 of "The Waste Lands Ordinances of 1897, 1899, 1900, and 1903," at his office at Colombo:

Such Special Officer, in pursuance of the powers vested in him by the said Ordinances, will declare by writing under his hand that the said lands, or such of them as to which no claim has been made, are the property of the Crown.

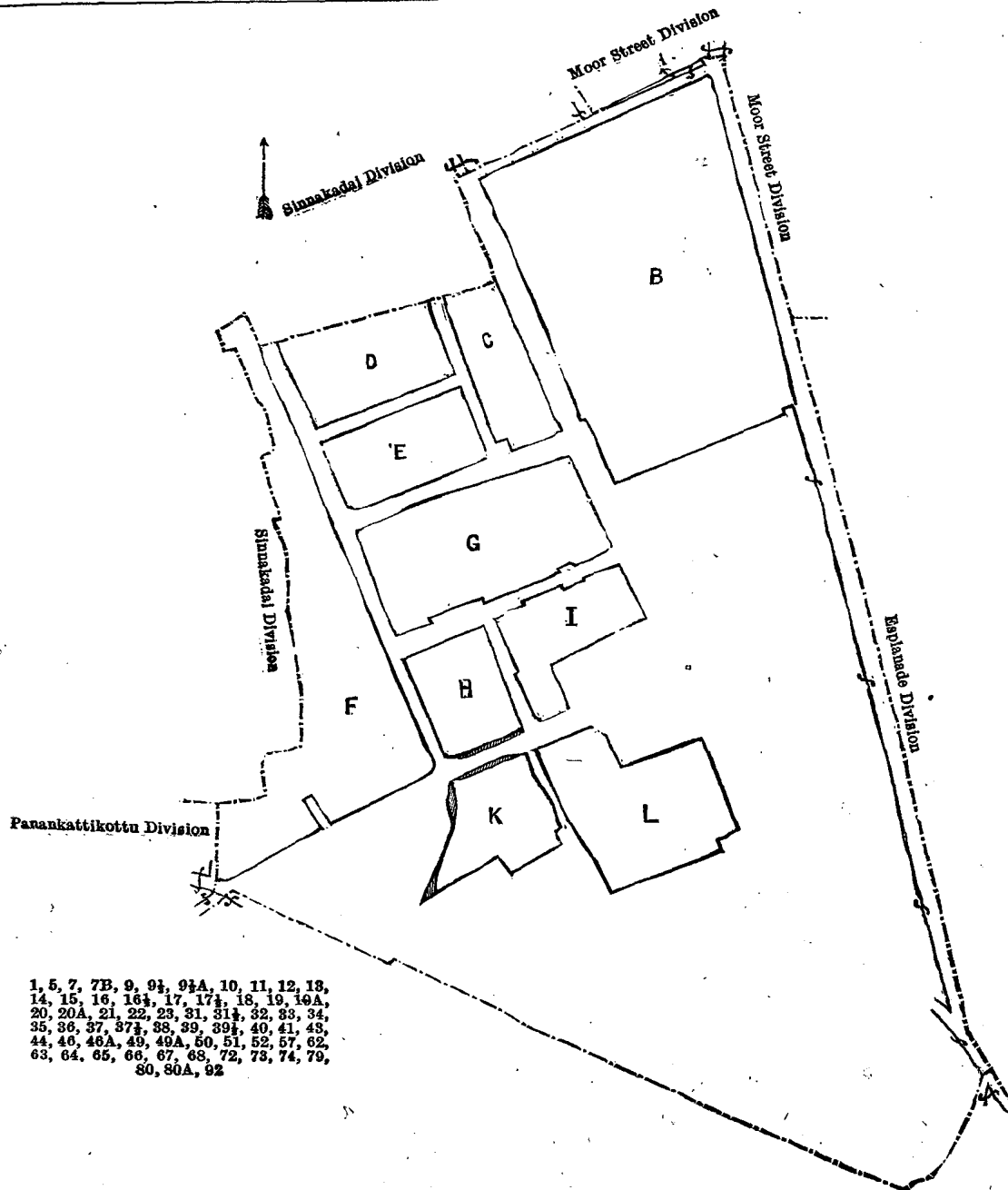
J. M. DAVIES,
Special Officer.

Description of the Lands referred to.

The following lots situated in the Pettah division of Mannar town of Mannar East of Mannar District of Northern Province, as described in the annexed diagram:—

Plan of Pettah division, Mannar town survey.

Lot.	Name of Land.	Extent, A. R. P.	Lot.	Name of Land.	Extent, A. R. P.
1	Kacheheri, court-house, Assistant Government Agent's bungalow and premises ..	5 3 33 12	17	District Engineer's bungalow and compound ..	0 3 12 71
5	Public Works Department yard and premises ..	0 0 33 31	17½	Road reservation ..	0 0 8 12
7	Back land ..	0 0 13 13	18	Do. ..	0 0 13
7B	Back lane ..	0 0 7 57	19	Muttavelinilam ..	0 2 27 39
9	Baniyan road ..	0 0 24 43	19A	Road reservation ..	0 0 2 61
9½	Road reservation ..	0 0 1 66	20	Muttavelinilam ..	0 3 3 58
9½A	— ..	0 0 0 45	20A	Muttavelinilam (road reservation) ..	0 0 3 11
10	Fraser's tank alias Tamparkulam ..	0 3 13 27	21	Do. (do.) ..	0 0 17 75
11	Road reservation ..	0 0 16 84	22	Road reservation ..	0 0 19 65
12	Road from south bar ..	0 0 27 2	23	Reservation for minor road ..	0 1 0 34
13	Road reservation ..	0 0 10 81	31	Road to Moor street division ..	0 3 24 15
14	Do. ..	0 0 2 93	31½	Lane ..	0 0 25 43
15	Tennis court, open land, &c. ..	1 0 26 24	32	Main road ..	0 2 13 31
16	Drain reservation ..	0 0 5 62	33	Road reservation ..	0 0 8 15
16½	Do. ..	0 0 4 81	34	Do. ..	0 0 11 34
			35	Do. ..	0 0 9 49
			36	Do. ..	0 0 4 37



1, 5, 7, 7B, 9, 9½, 9½A, 10, 11, 12, 13,
 14, 15, 16, 16½, 17, 17½, 18, 19, 19A,
 20, 20A, 21, 22, 23, 31, 31½, 32, 33, 34,
 35, 36, 37, 37½, 38, 39, 39½, 40, 41, 43,
 44, 46, 46A, 49, 49A, 50, 51, 52, 57, 62,
 63, 64, 65, 66, 67, 68, 72, 73, 74, 79,
 80, 80A, 82

Surveyor-General's Office,
 Colombo, June 12, 1916.

Scale of 4 Chains to an Inch.

Mannar S. O. 2—1917.

A. H. G. DAWSON,
 for Surveyor-General.

Mannar Notice No. 6,503.

Notice under "The Waste Lands Ordinances of 1897, 1899, 1900, and 1903."

TAKE notice that unless within three months from August 17, 1917, the persons, if any, who claim any interest in the lands hereinafter mentioned or in any one or more of such lands or to some interest therein make claim in person or in writing to the said lands or any of them or to some interest therein to J. M. Davies, Esq., Special Officer appointed under section 28 of "The Waste Lands Ordinances of 1897, 1899, 1900, and 1903," at his office at Colombo:

Such Special Officer, in pursuance of the powers vested in him by the said Ordinances, will declare by writing under his hand that the said lands, or such of them as to which no claim has been made, are the property of the Crown.

J. M. DAVIES,
 Special Officer.

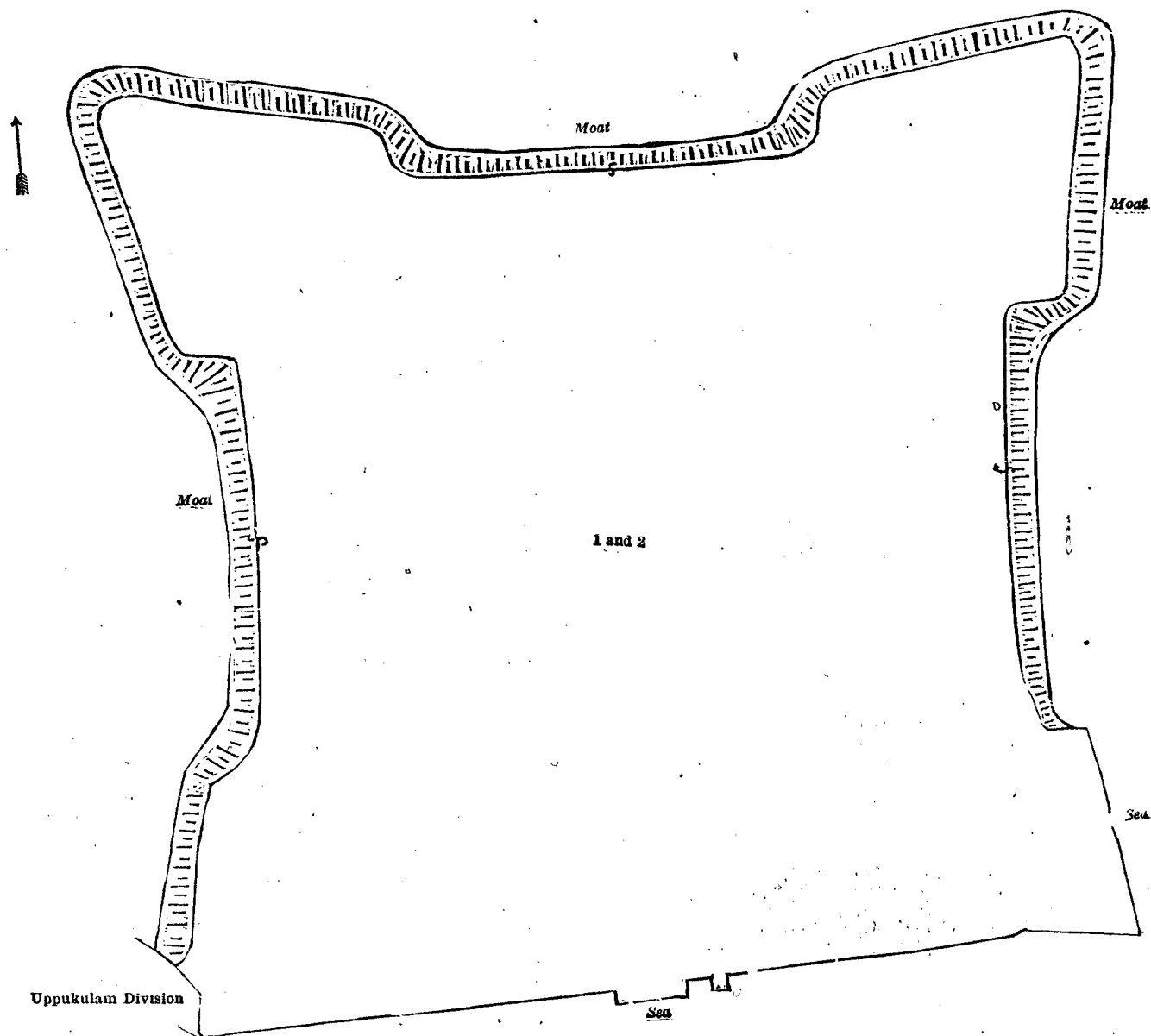
Description of the Lands referred to.

The following lots situated in the Fort division of Mannar town of Mannar East, Mannar island, in Mannar District of Northern Province, as described in the annexed diagram:—

Plan of Fort division, Mannar town survey.

Lot.	Name of Land.	Extent, A. R. P.
1	Fort and buildings	2 2 22·50
2	Grain shed and landing stage	0 0 38
		2 3 20·50

and bounded as follows: on the north by the moat; on the east by the moat, the sea; on the south by the sea; on the west by the Uppukulam division, the moat.



Surveyor-General's Office,
Colombo, June 21, 1917.

Scale of 1 Chain to an Inch.

A. H. G. DAWSON,
for Surveyor-General.

Mannar S. O. 3—1917.

Mannar Notice No. 6,504.

Notice under "The Waste Lands Ordinances of 1897, 1899, 1900, and 1903."

TAKE notice that unless within three months from August 17, 1917, the persons, if any, who claim any interest in the lands hereinafter mentioned or in any one or more of such lands or to some interest therein make claim in person or in writing to the said lands or any of them or to some interest therein to J. M. Davies, Esq., Special Officer appointed under section 28 of "The Waste Lands Ordinances of 1897, 1899, 1900, and 1903," at his office at Colombo:

Such Special Officer, in pursuance of the powers vested in him by the said Ordinances, will declare by writing under his hand that the said lands, or such of them as to which no claim has been made, are the property of the Crown.

J. M. DAVIES,
Special Officer.

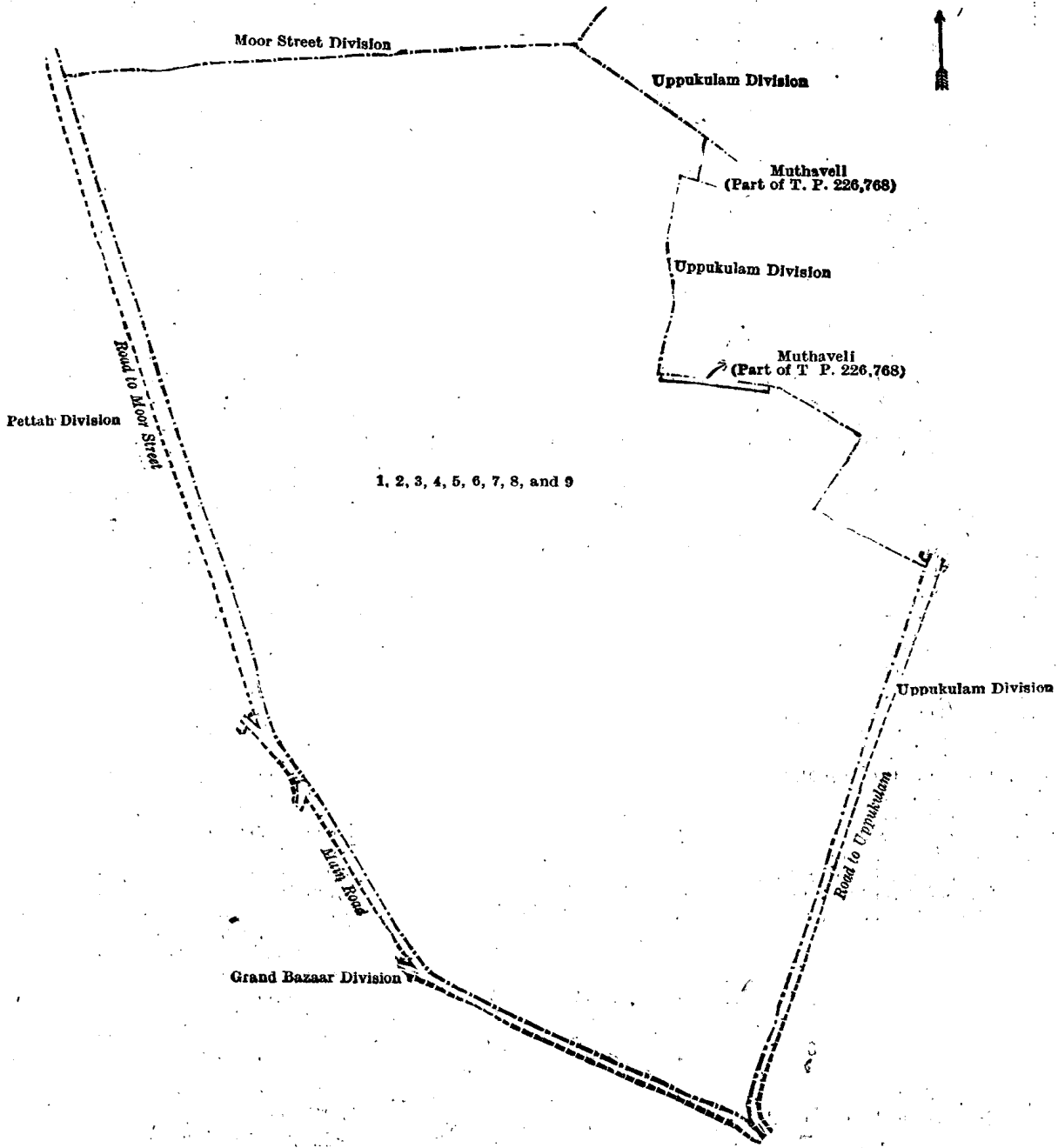
Description of the Lands referred to.

The following lots situated in Esplanade division of Mannar town of Mannar East, in Mannar island of Mannar District, in the Northern Province, as described in the annexed diagrams:—

I.—Plan of Esplanade division, Mannar town survey.

Lot.	Name of Land.	Extent, A. R. P.	Lot.	Name of Land.	Extent, A. R. P.
1	Muthaveli (esplanade)	.. 25 1 11.94	7	Muthaveli (part of esplanade)	.. 0 0 5.02
2	Vattakulam (tank and bund)	.. 1 2 22.87	8	Drain reservation	.. 0 0 1.96
3	Thuraikulam (tank)	.. 0 3 22.96	9	Muthaveli (part of esplanade)	.. 2 1 0.18
4	Road to Pallimunai	.. 0 0 25.75			
5	Road reservation	.. 0 0 0.87			
6	Drain reservation	.. 0 0 0.62			
					30. 1 12.17

and bounded as follows: on the north by the Moor street division; on the east by the Uppukulam division, Muthaveli claimed by Ana Sana Ana M. Assena Marikkar (part of T. P. 226,768), the Uppukulam division, Muthaveli claimed by Ana Sana Ana M. Assena Marikkar (part of T. P. 226,768), the Uppukulam division (road to Uppukulam); on the south by the Grand Bazaar division (the main road); on the west by Grand Bazaar division (the main road), the Pettah division (the road to Moor street).



Surveyor-General's Office,
Colombo, June 15, 1916.

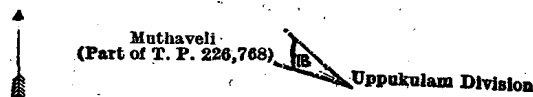
Scale of 4 Chains to an Inch.

A. H. G. DAWSON,
for Surveyor-General.

II.—Plan of Esplanade division, Mannar town survey.

Lot.	Name of Land.	Extent, A. R. P.
1B	Muthaveli (esplanade)	0 0 0.37

and bounded as follows: on the north, east, and south by the Uppukulam division; on the west by Muthaveli claimed by Ana Sana Ana M. Assena Marikkar (part of T. P. 226,768).



Surveyor-General's Office,
Colombo, June 15, 1916.

Scale of 1 Chain to an Inch.

A. H. G. DAWSON,
for Surveyor-General.

Mannar Notice No. 6,505.

Notice under "The Waste Lands Ordinances of 1897, 1899, 1900, and 1903."

TAKE notice that unless within three months from August 17, 1917, the persons, if any, who claim any interest in the lands hereinafter mentioned or in any one or more of such lands or to some interest therein make claim in person or in writing to the said lands or any of them or to some interest therein to J. M. Davies, Esq., Special Officer appointed under section 28 of "The Waste Lands Ordinances of 1897, 1899, 1900, and 1903," at his office at Colombo:

Such Special Officer, in pursuance of the powers vested in him by the said Ordinances, will declare by writing under his hand that the said lands, or such of them as to which no claim has been made, are the property of the Crown.

J. M. DAVIES,
Special Officer.

Description of the Lands referred to.

The following lots situated in Pallimunai division of Mannar town of Mannar East, in Mannar island of Mannar District, in the Northern Province, as described in the annexed diagrams:—

I.—Plan of Pallimunai division, Mannar town survey.

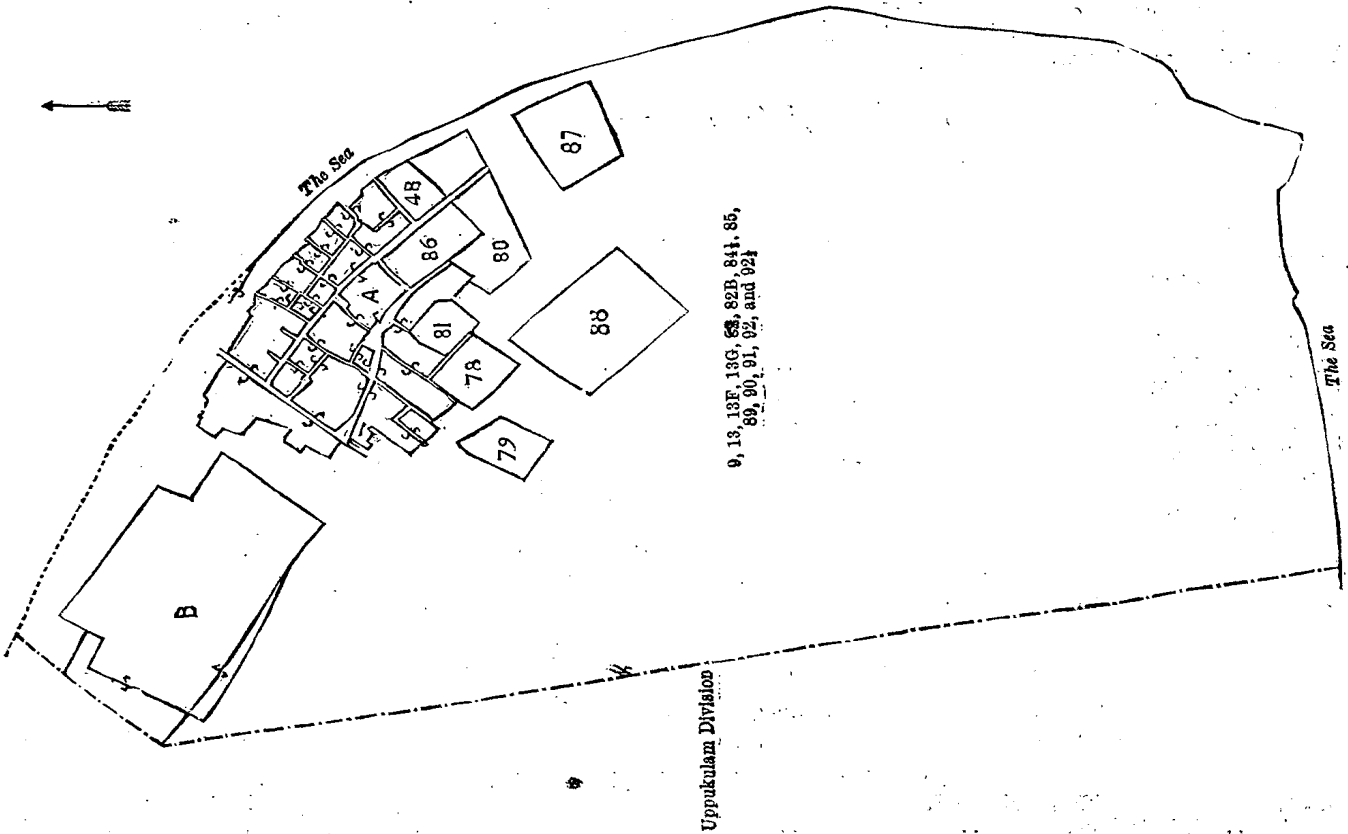
Lot.	Name of Land.	Extent, A. R. P.	Lot.	Name of Land.	Extent, A. R. P.
9	Waste land..	14 1 38-98355	89	Waste land..	11 2 15-246
13	Roads and lanes	1 2 4-635	90	Perukadikulam (tank)	0 2 1-75
13F	—	0 0 0-28	91	(Two tanks and bund)	1 1 22-6250
13G	—	0 0 0-72	92	Salt waste ..	13 0 33-40625
82	Waste land..	21 2 19-5925	92½	Waste land..	0 0 18-375
82B	—	0 0 0-72			
84½	Waste land..	0 2 25-22			
85	Salt waste ..	28 2 16-6875			
			93		2 38-24080

and bounded as follows: on the north by the boundary of the Uppukulam division, the sea; on the east and south by the sea; on the west by the boundary of the Uppukulam division.

NOTE.—The following lots lying within the above boundaries are excluded from this part of the notice, and their aggregate acreage of 20 acres and 6-32250 perches is not included in the acreage of 93 acres 2 roods 38-24080 perches given above:—

Plan of Pallimunai division, Mannar town survey.

Lot.	Name of Land.	Extent, A. R. P.	Lot.	Name of Land.	Extent, A. R. P.
48	Garden ..	0 1 14-0625	A 39	House and compound	0 0 7-625
48½	Waste land	0 1 30-25	A 40	Do. ..	0 0 4-21875
78	Garden ..	0 2 15-03125	A 41	Do. ..	0 0 9-875
79	Do. ..	0 2 12-4375	A 42	Houses and compound	0 0 15-4375
80	Waste land	0 3 26-50	A 43	Do. ..	0 0 13-5625
81	Garden ..	0 1 14-875	A 44	Do. ..	0 0 9-625
86	St. Lucia's church	0 2 33-75	A 45	Do. ..	0 0 18-65625
87	Roman Catholic cemetery	1 0 28-1875	A 46	Do. ..	0 0 5
88	Waste land	2 0 39	A 47	Do. ..	0 0 16-25
A 1	Garden ..	0 0 3-3125	A 49	House and compound	0 0 12-40625
A 2	Do. ..	0 0 1-46875	A 49½	Waste land	0 0 2-4375
A 3	Houses and compound	0 0 17-0625	A 50	House and compound	0 0 12-50
A 4	Open land	0 0 25-9375	A 51	Do. ..	0 0 7-375
A 5	House and compound	0 0 12-3750	A 52	Do. ..	0 0 8-46875
A 6	Do. ..	0 0 9-3125	A 53	Do. ..	0 0 15-935
A 7	Garden ..	0 0 15-5625	A 54	Houses and compound	0 0 15-25
A 7½	Lane ..	0 0 2-25	A 55	House and compound	0 0 3-5625
A 8	Houses and compound	0 0 19-50	A 56	Houses and compound	0 0 14-875
A 9A	Boutique site (open land)	0 0 16-43	A 57	House and compound	0 0 9-125
A 9B	Reservation for lane	0 0 2-18	A 58	Compound	0 0 9-125
A 10	House and compound	0 0 13-3125	A 59	Houses and compound	0 0 13-875
A 11	Do. ..	0 0 27-8750	A 60	House and compound	0 0 5-84375
A 12	Do. ..	0 0 32-0625	A 61	Houses and compound	0 0 26
A 13A	Lane ..	0 0 2-42	A 62	House and compound	0 0 9
A 13B	Do. ..	0 0 0-31	A 63	Do. ..	0 0 13-40625
A 13C	Do. ..	0 0 1-62	A 64	Do. ..	0 0 13-375
A 13D	Do. ..	0 0 0-83	A 65	Do. ..	0 0 3-46875
A 13E	Do. ..	0 0 0-06	A 66	Do. ..	0 0 6-875
A 14	House and compound	0 0 14	A 67	Do. ..	0 0 6-3125
A 15	Garden ..	0 0 14-0625	A 68	Do. ..	0 0 5-28125
A 16	Houses and compound	0 0 12-5625	A 69	Compound	0 0 3-6875
A 17	Do. ..	0 0 24-75	A 70	House and compound	0 0 9-90625
A 18	House and compound	0 0 8-34375	A 71	Compound	0 0 11
A 19	Houses and compound	0 0 19-71875	A 72	House and compound	0 0 17-875
A 20	House and compound	0 0 7-1875	A 73	Waste land	0 0 13-75
A 21	Houses and compound	0 0 10-375	A 74	Garden ..	0 0 29-875
A 22	Waste land	0 0 7-6875	A 75	House and compound	0 0 9-50
A 22½	Do. ..	0 0 2-8125	A 76	Do. ..	0 0 7
A 23	Houses and compound	0 0 16-53125	A 77	Do. ..	0 0 10-625
A 24	Coconut garden	0 0 3-18	A 82A	Compound	0 0 0-25
A 24A	Do. ..	0 0 1-82	A 82½	Waste land	0 0 3-15625
A 25	House and garden	0 0 4-8125	B 9C	Part of T. P. 191,365	0 0 11-9
A 26	House and compound	0 0 19-46875	B 9D	Do. ..	0 0 36-6
A 27	Do. ..	0 0 10-84375	B 83	Pallimunaikadu	0 2 12-9375
A 28	Houses and compound	0 0 10-50	B 83½	Do. ..	0 2 17-5625
A 29	Do. ..	0 0 22-1875	B 83¾	Waste land	0 2 23-37
A 30	House and compound	0 0 6	B 83¾A	Part of T. P. 191,365	3 1 13-58
A 31	Do. ..	0 0 8-1875	B 83¾	Pallimunaikadu	0 1 2-25
A 32	Houses and compound	0 0 16-6875	B 83¾B	Waste land	0 0 0-15
A 33	House and compound	0 0 6-15625	B 84	Part of T. P. 191,365	0 1 23-14
A 34	Do. ..	0 0 8-50	B 84A	Coconut garden	0 0 1-12
A 35	Garden ..	0 0 14-625	B 84½	Pallimunaikadu	0 1 30-56
A 36	House and compound	0 0 15-6875	B 84½A	Part of T. P. 191,365	0 0 37-93
A 37	Do. ..	0 0 7			
A 38	Do. ..	0 0 12-1875			
					20 0 6-32250



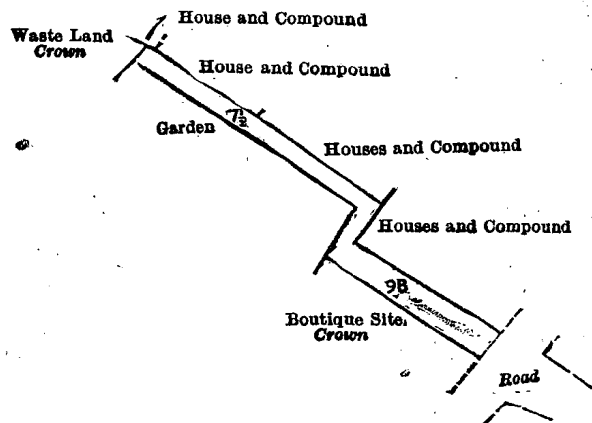
Surveyor-General's Office,
Colombo, July 25, 1916.

G. K. THORNHILL,
for Surveyor-General.

II.—Plan of Pallimunai division, Mannar town survey.

Lot.	Name of Land.	Extent, A. R. P.
7½	Lane	0 0 2.25
9B	Open land (reservation for lane)	0 0 2.18
		0 0 4.43

and bounded as follows : on the north by house and compound claimed by Antirai Mariyanu Rochchai, house and compound claimed by Anal Rochchai, widow of Manavel Perera Pikireta, houses and compound claimed by Yacco Antoni Rochchai ; on the east by houses and compound claimed by Marku Akustinu, a road ; on the south by boutique site belonging to the Crown ; on the west by garden claimed by Anachchai, widow of Salaman Gabriel Turam, and waste land claimed by Crown.



Surveyor-General's Office,
Colombo, July 25, 1916.

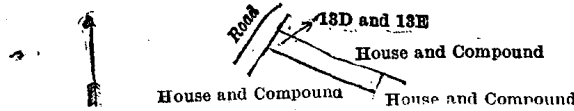
G. K. THORNHILL,
for Surveyor-General.

III.—Plan of Pallimunai division, Mannar town survey.

Lot.	Name of Land.	Extent, A. R. P.
13D	Lane	0 0 0.83
13E	Do.	0 0 0.06
		0 0 0.89

D 4

and bounded as follows : on the north by house and compound claimed by Pakkiyam, widow of Antoni, and sister ; on the east by house and compound claimed by Swakinnu Thopias Rochai ; on the south by house and compound claimed by Siman Antoni ; on the west by road.



Surveyor-General's Office,
Colombo, July 25, 1916.

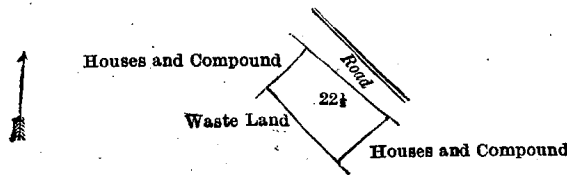
Scale of 1 Chain to an Inch.

G. K. THORNHILL,
for Surveyor-General.

IV.—Plan of Pallimunai division, Mannar town survey.

Lot	Name of Land.	Extent, A. R. P.
22½	Waste land	0 0 2.8125

and bounded as follows : on the north by houses and compound claimed by Mariyai Perera, widow of Manavel, and another, a road ; on the east by a road, houses and compound claimed by Avuloniya Figuerado, wife of S. S. Figuerado ; on the south by houses and compound claimed by Avuloniya Figuerado, wife of S. S. Figuerado, and waste land claimed by Anal Pikereta, widow of Mariyanu Rochchai ; on the west by waste land claimed by Anal Pikereta, widow of Mariyanu Rochchai, houses and compound claimed by Mariyai Perera, widow of Manavel, and another.



Surveyor-General's Office,
Colombo, July 25, 1916.

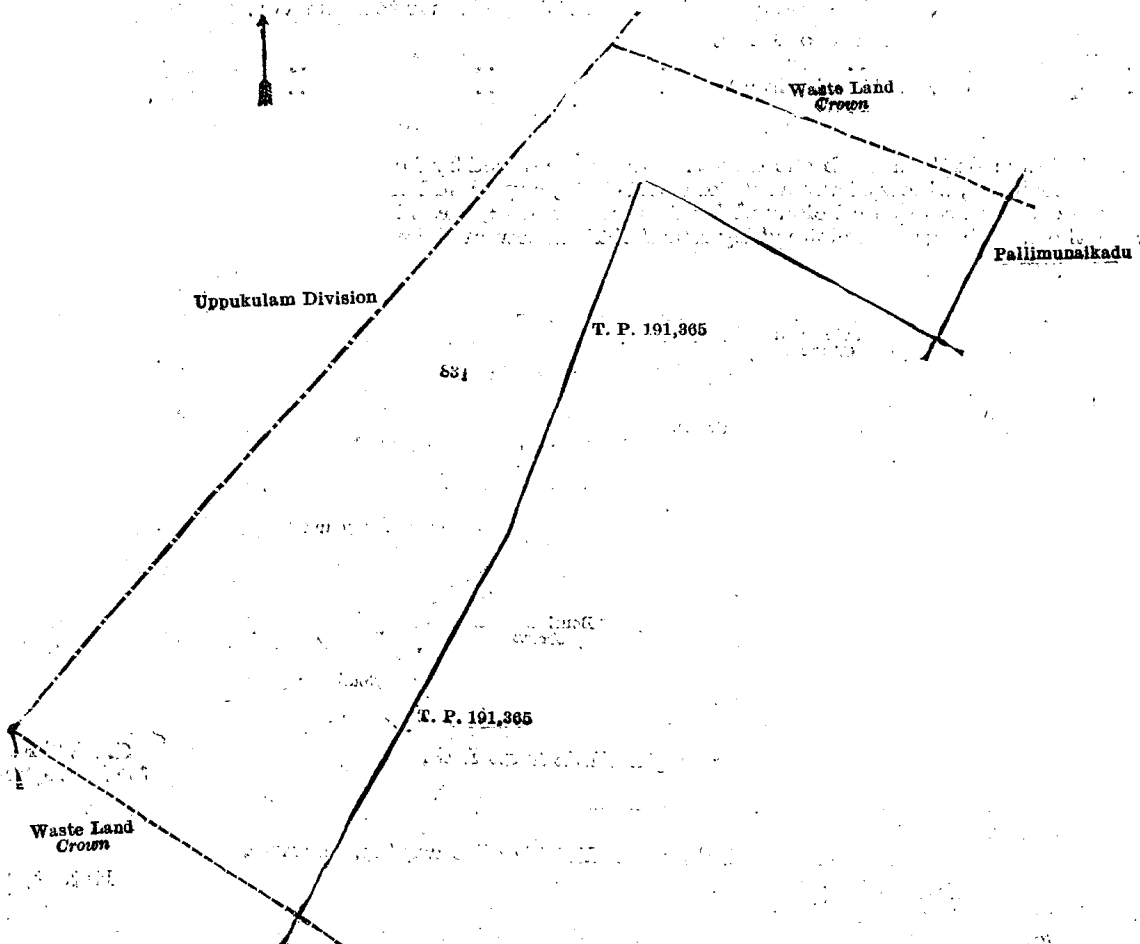
Scale of 1 Chain to an Inch.

G. K. THORNHILL,
for Surveyor-General.

V.—Plan of Pallimunai division, Mannar town survey.

Lot	Name of Land.	Extent, A. R. P.
83½	Waste land	0 2 23.37

and bounded as follows : on the north by the boundary of the Uppukulam division, waste land claimed by the Crown ; on the east by Pallimunaikadu claimed by Peteru Anthoni Pikereta, T. P. 191,365 ; on the south by T. P. 191,365, waste land claimed by the Crown ; on the west by Uppukulam division.



Surveyor-General's Office,
Colombo, July 25, 1916.

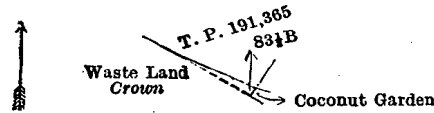
Scale of 1 Chain to an Inch.

G. K. THORNHILL,
for Surveyor-General.

VI.—Plan of Pallimunai division, Mannar town survey.

Lot.	Name of Land.	Extent, A. R. P.
83½B	Waste land	0 0 0.15

and bounded as follows : on the north by T. P. 191,365 ; on the east by coconut garden claimed by Joseph Alexander Figuearedo ; on the south and west by waste land claimed by the Crown.



Surveyor-General's Office,
Colombo, July 25, 1916.

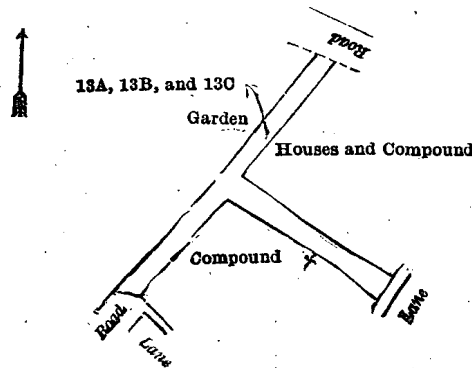
Scale of 1 Chain to an Inch.

G. K. THORNHILL,
for Surveyor-General.

VII.—Plan of Pallimunai division, Mannar town survey.

Lot.	Name of Land.	Extent, A. R. P.
13A	Lane	0 0 2.42
13B	Do.	0 0 0.31
13C	Do.	0 0 1.62
		0 0 4.35

and bounded as follows : on the north by road ; on the east by houses and compound claimed by Rosamma, wife of Miriyana Perera Rochchai, lane ; on the south by compound claimed by Innasiyal, wife of Veduttalomai, and sister, a lane and a road ; on the west by garden claimed by Anal Pikireta, widow of Atriyana Perera.



Surveyor-General's Office,
Colombo, August 12, 1916.

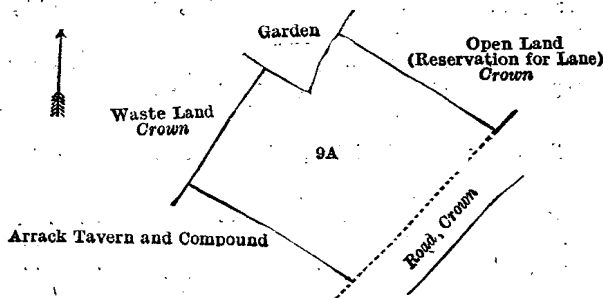
Scale of 1 Chain to an Inch.

G. K. THORNHILL,
for Surveyor-General.

VIII.—Plan of Pallimunai division, Mannar town survey.

Lot.	Name of Land.	Extent, A. R. P.
9A	Open land	0 0 16.43

and bounded as follows : on the north by a garden (private), open land (reservation for lane) belonging to the Crown ; on the east by open land (reservation for lane) belonging to the Crown, a road belonging to the Crown ; on the south by a road belonging to the Crown, arrack tavern and compound (private) ; on the west by arrack tavern and compound (private), waste land belonging to the Crown.



Surveyor-General's Office,
Colombo, June 22, 1917.

Scale of 1 Chain to an Inch.

A. H. G. DAWSON,
for Surveyor-General.

Mannar Notice No. 6,506.

Notice under "The Waste Lands Ordinances of 1897, 1899, 1900, and 1903."

TAKE notice that unless within three months from August 17, 1917, the persons, if any, who claim any interest in the lands hereinafter mentioned or in any one or more of such lands or to some interest therein make claim in person or in writing to the said lands or any of them or to some interest therein to J. M. Davies, Esq., Special Officer appointed under section 28 of "The Waste Lands Ordinances of 1897, 1899, 1900, and 1903," at his office at Colombo :

Such Special Officer, in pursuance of the powers vested in him by the said Ordinances, will declare by writing under his hand that the said lands, or such of them as to which no claim has been made, are the property of the Crown.

J. M. DAVIES,
Special Officer.

Description of the Lands referred to.

The following lots situated in Uppukulam division of Mannar town of Mannar East, in Mannar island, in the Mannar District, in the Northern Province, as described in the annexed diagrams :—

I.—Plan of Uppukulam division, Mannar town survey.

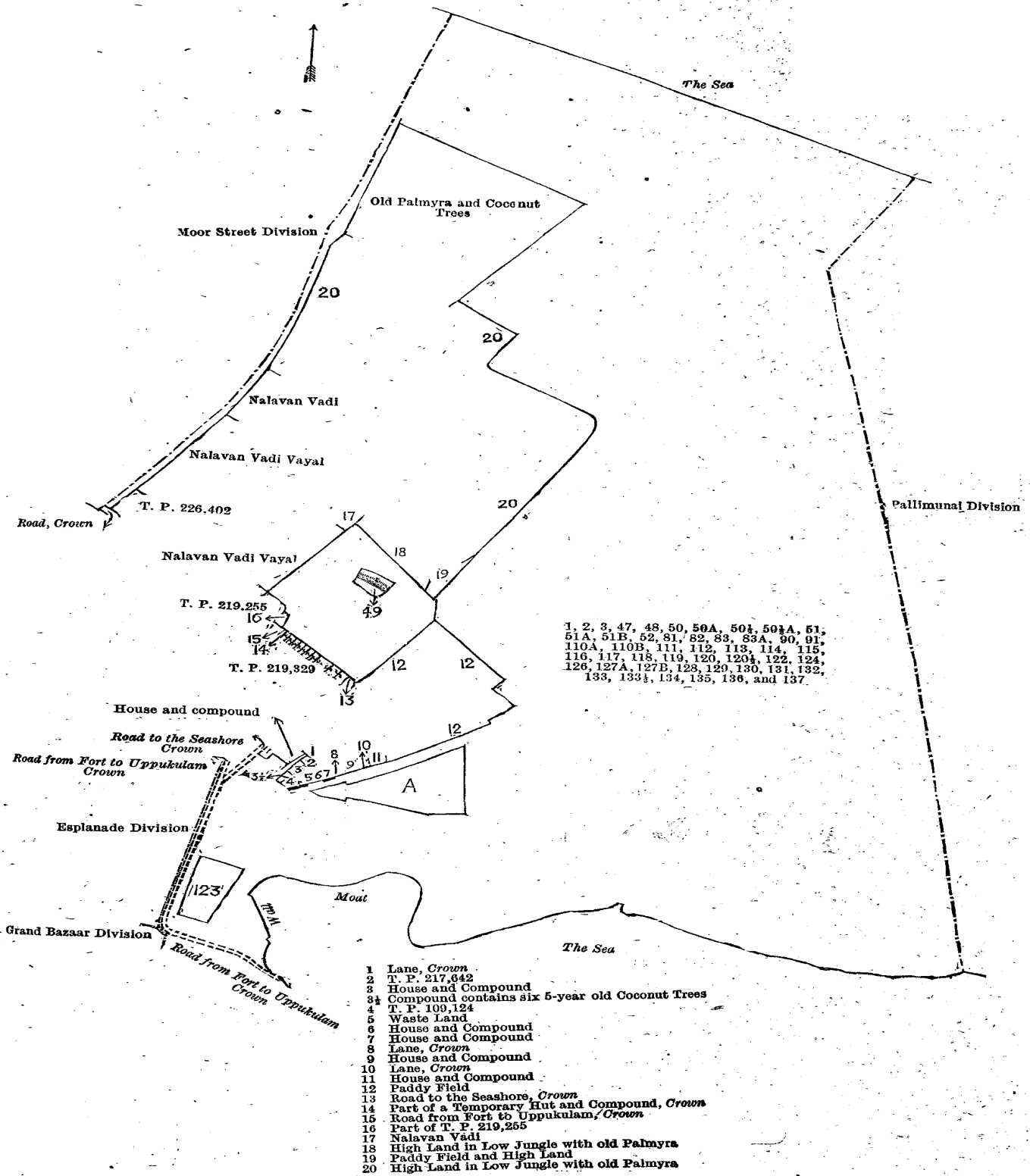
Lot.	Name of Land	Extent, A. R. P.	Lot.	Name of Land.	Extent, A. R. P.
1	Open land (road and road reservation)	1 1 10·59	114	Pandakasalikadu	9 1 20·31
2	Padiriyarkadu <i>alias</i> Udai-kadu	15 0 25·75	115	Cremation ground	0 1 24·96
3	Open land	7 1 14·46	116	Foreshore	0 1 33·68
47	Uppukula (tank and part of its bund)	3 0 34·50	117	Open land	2 0 0·43
48	Open land	0 1 32·25	118	Vannakkulam (tank and bund)	4 3 32·21
50	Do.	1 0 5·43	119	Road to Pallimunai	0 3 28·75
50A	Do.	0 0 1·00	120	Open land	5 3 33·84
50½	Do.	0 0 4·95	120½	Moat embankment	0 2 6·90
50½A	Do.	0 0 6·40	122	Road to resthouse	0 0 2·81
51	Road to the seashore	1 1 11·17	124	Athanakarakulam (tank and bund)	3 0 31·95
51A	Do.	0 0 21·00	126	Open land	0 1 7·72
51B	Do.	0 0 5·72	127A	Waste land	0 0 17·00
52	Road on bund	0 0 30·37	127B	Do.	0 0 3·75
81	Open land	0 0 38·65	128	Salt water	13 2 27·63
82	Gala land	0 1 12·28	129	Tank and bund	0 2 26·68
83	Open land (road reservation)	0 0 1·72	130	Open land	0 0 14·87
83A	Do. (do.)	0 0 2·25	131	Do. (road reservation)	0 1 5·93
90	Lane	0 0 8·13	132	Muhammadan burial ground	4 2 4·00
91	Waste land	0 0 34·52	133	Open land	4 2 24·12
110A	Open land containing several old palmyra trees	0 0 34·26	133½	Do.	0 0 35·21
110B	Do.	0 2 3·69	134	Palkulam (tank and bund)	2 2 10·87
111	Open land (road reservation)	0 0 30·64	135	Salt waste	15 0 10·21
112	Hindu temple premises	10 1 0·65	136	Do.	3 0 6·52
113	Open land	14 0 6·09	137	Open land	0 1 35·56
					129 3 22·38

and bounded as follows: on the north by the sea; on the east by Pallimunai division; on the south by the sea, moat, wall, the road from Uppukulam to Fort belonging to the Crown, the Grand Bazaar division; on the west by the Esplanade division, the road from Fort to Uppukulam belonging to the Crown, road to the seashore belonging to the Crown, house and compound claimed by Kasnather Mailwaganam and others, lane belonging to the Crown, T. P. 217,642, house and compound claimed by Eramuthu Ummah, a compound containing six 5-year old coconut trees, T. P. 109,124, waste land claimed by Eramuthu Ummah, house and compound claimed by Baaputurai Seguthavidu and others, house and compound claimed by Anachi Anthony, lane belonging to the Crown, house and compound claimed by Sultan Marikar Kappali, lane belonging to the Crown, house and compound claimed by the heirs of Muniandi M. Sumapillai (wife), paddy field claimed by the heirs of Kasinather Sinnathamby, road to the seashore belonging to the Crown, T. P. 219,329, part of a temporary hut and compound belonging to the Crown, road from Fort to Uppukulam belonging to the Crown, part of T. P. 219,255, Nalavanvadivayal (private), Nalavanvadi claimed by Aliar Mohamadu Assena Marakar, high land in low jungle with old palmyra claimed by Kasinather Mailwaganam, paddy field and high land claimed by ditto, high land in low jungle with old palmyra claimed by ditto, old palmyra and coconut trees claimed by Sinnathamby Casim and shareholders, high land in low jungle with old palmyra claimed by Kasinathar Mailwaganam, Nalavanvadi claimed by Aliar Mohamadu Assena Marakar; Nalavanvadivayal (private), T. P. 226,402, road belonging to the Crown, the Moor street division.

NOTE.—The following lots lying within the above boundaries are excluded from this part of the notice, and their aggregate acreage of 2 acres 3 roods and 22·96 perches is not included in the acreage of 129 acres 3 roods and 22·38 perches given above :—

Plan of Uppukulam division, Mannar town survey.

Lot.	Name of Land.	Extent, A. R. P.	Lot.	Name of Land.	Extent, A. R. P.
49	Mariamman Kovil (Hindu temple and premises)	0 0 36·96	A 125A	Part of T. P. 226,400	0 0 9·68
83B	Part of T. P. 109,124	0 0 1·06	A 126A	Open land	0 0 0·49
123	Resthouse and premises	0 3 9·81	A 126B	Do.	0 0 1·86
A 124A	Athana Karaikulam (tank and bund) (part of T. P. 226,400)	0 0 0·05	A 127	Waste land (part of T. P. 226,400)	1 2 26·27
A 125	Part of temporary hut and compound..	0 0 12·60	A 128A	Salt water (do.)	0 0 4·18
					2 3 22·96



Surveyor-General's Office,
Colombo, June 13, 1916.

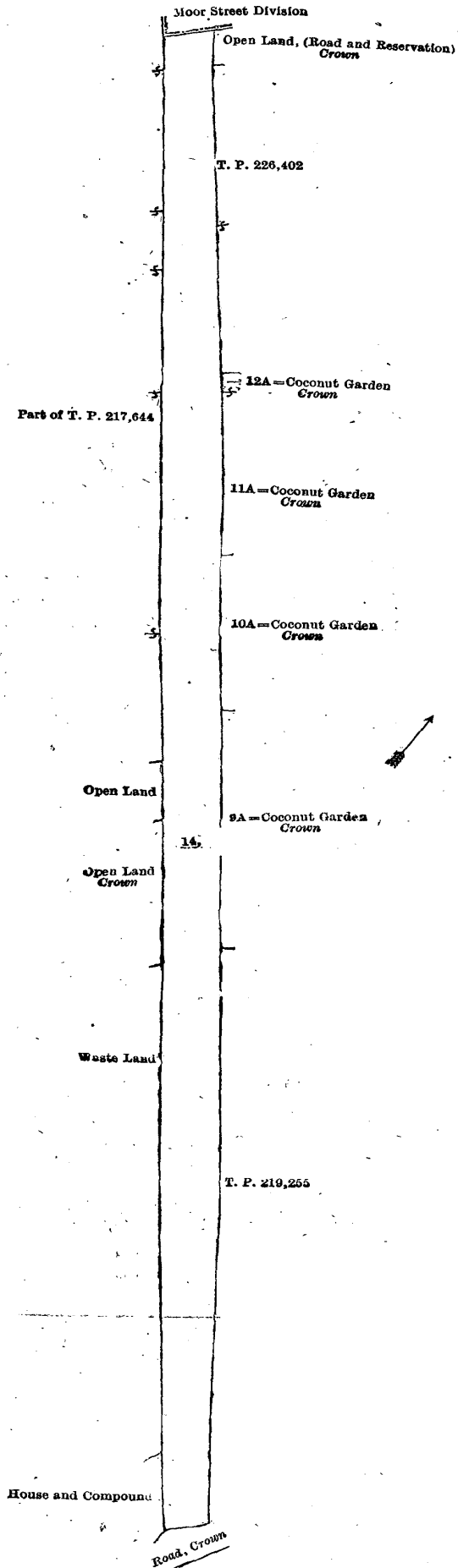
Scale of 8 Chains to an Inch.

A. H. G. DAWSON,
for Surveyor-General.

II.—Plan of Uppukulam division, Mannar town survey.

Lot.	Name of Land.	Extent, A. R. P.
14	Road	0 1 27 46

and bounded as follows: on the north by open land (bund and reservation) belonging to the Crown; T. P. 226,402, T. P. 217,643, T. P. 219,255; on the east by a road belonging to the Crown; on the south by a house and compound claimed by P. Cader Pakeer, waste land claimed by Sawrali Sellatamby and others, open land belonging to the Crown, open land claimed by G. A. Werkmeister, part of T. P. 217,644, on the west by the Moor street division.



Surveyor-General's Office,
Colombo, June 13, 1916.

Scale of 1 Chain to an Inch.

A. H. G. DAWSON,
for Surveyor-General.

III.—Plan of Uppukulam division, Mannar town survey.

Lot.	Name of Land.	Extent, A. R. P.	Lot.	Name of Land	Extent, A. R. P.
21B	Open land	0 0 7.37	25	Waste land	0 0 10.34
22	Do.	0 0 30.49	26	Kali kovil kani	0 0 25.56
23B	Two temporary huts and compound..	0 0 4.56	27	Lane	0 0 9.22
23C	Open land	0 0 38.11	27C	Part of lane	0 0 1.02
24	Waste land	0 3 5.89	28	Open land	0 1 29.13
24A	Compound	0 0 2.70	28½	Open land (road reservation)..	0 0 2.72
24B	Do.	0 0 1.56			2 0 8.67

and bounded as follows : on the north by a road belonging to the Crown ; on the east by a road belonging to the Crown, house and compound claimed by P. Cader Pakeer, waste land claimed by S. Sellatamby and others, house and compound claimed by Pullekanni Ussen Saibo, temporary huts and compound claimed by K. S. Sultan and others, temporary huts and compound claimed by K. Naina, tiled house and compound claimed by S. Sellatamby and others, a road belonging to the Crown ; on the south by the Esplanade division ; on the west by the Esplanade division, T. P. 226,768, the Esplanade division, part of T. P. 226,768, Waste land belonging to the Crown, part of T. P. 217,644.

NOTE.—The following lots lying within the above boundaries are excluded from this part of the notice, and their extent of 10.40 perches is not included in the acreage of 2 acres and 8.67 perches given above:—

Plan of Uppukulam division, Mannar town survey.

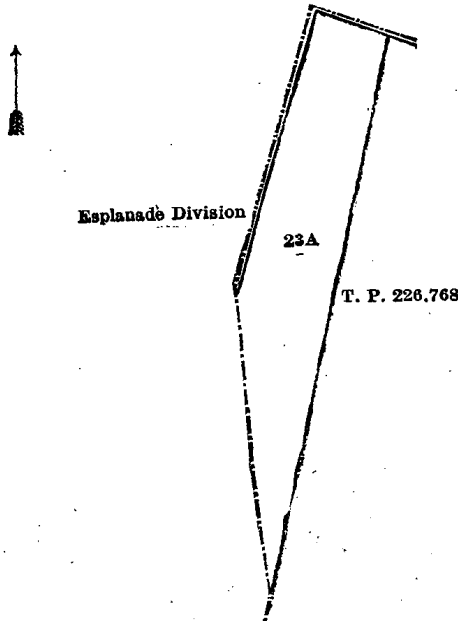
Lot.	Name of Land.	Extent, A. R. P.	Lot.	Name of Land	Extent, A. R. P.
27A	—	0 0 0.25	28B	Part of T.P. 109,123	0 0 6.02
27B	—	0 0 4.00			
28A	—	0 0 0.13			0 0 10.40

[For Diagram see page 1342.]

IV.—Plan of Uppukulam division, Mannar town survey.

Lot.	Name of Land.	Extent, A. R. P.
23A	Open land	0 0 15.31

and bounded as follows : on the north by the Esplanade division ; on the east and south by T. P. 226,768 ; on the west by the Esplanade division.



Surveyor-General's Office,
Colombo, June 13, 1916.

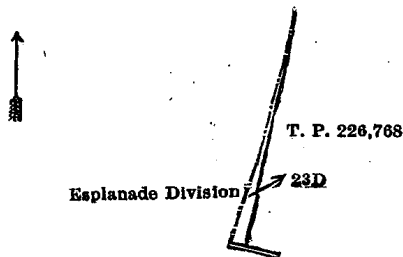
Scale of 1 Chain to an Inch.

A. H. G. DAWSON,
for Surveyor-General.

V.—Plan of Uppukulam division, Mannar town survey.

Lot.	Name of Land.	Extent, A. R. P.
23D	Open land	0 0 1.08

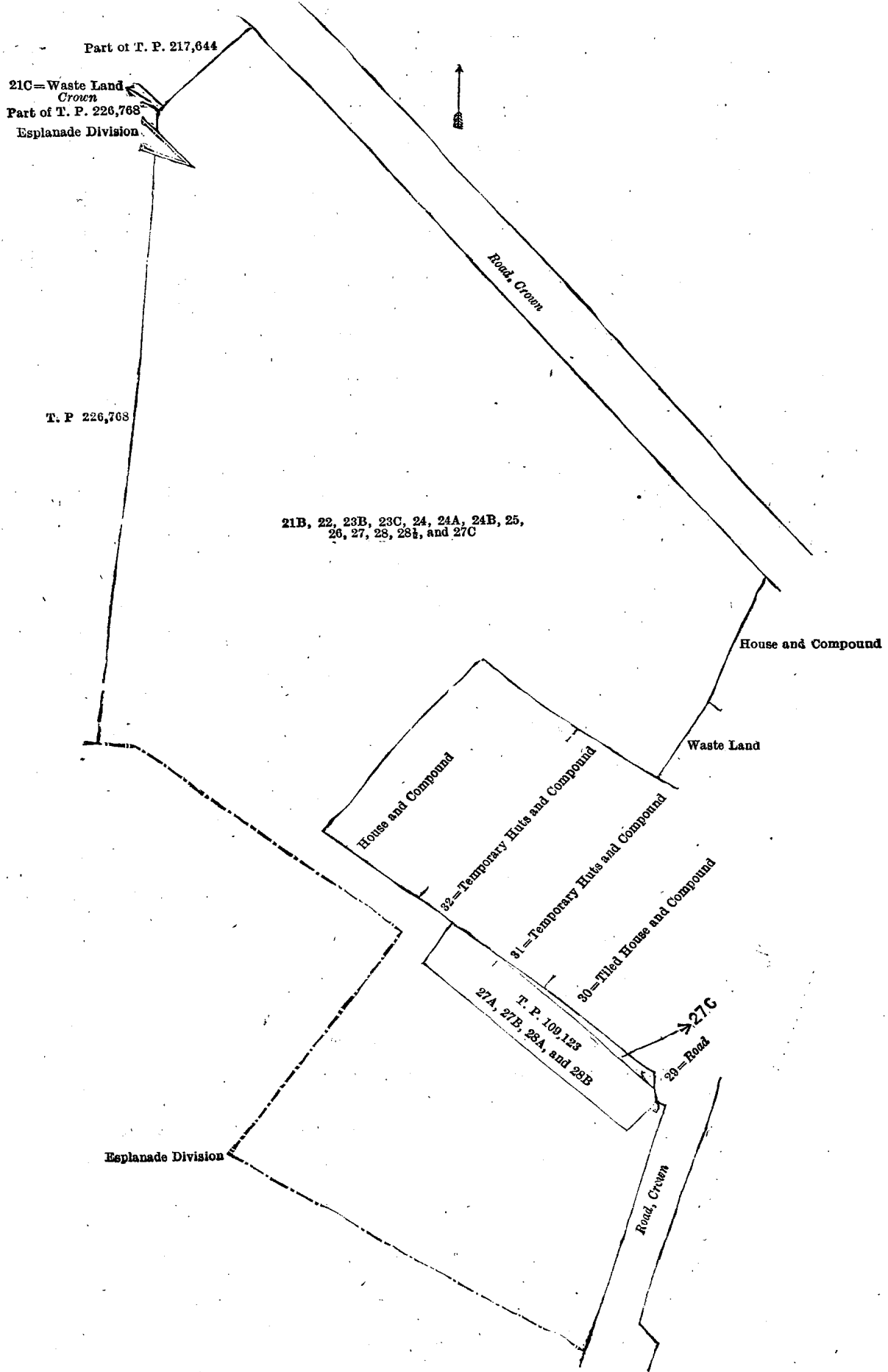
and bounded as follows : on the north and east by T. P. 226,768 ; on the south and west by the Esplanade division.



Surveyor-General's Office,
Colombo, June 13, 1916.

Scale of 1 Chain to an Inch.

A. H. G. DAWSON,
for Surveyor-General.



VI.—Plan of Uppukulam division, Mannar town survey.
Name of Land.

Lot.
53 .. Road

Extent, A. R. P.
0 0 35·81

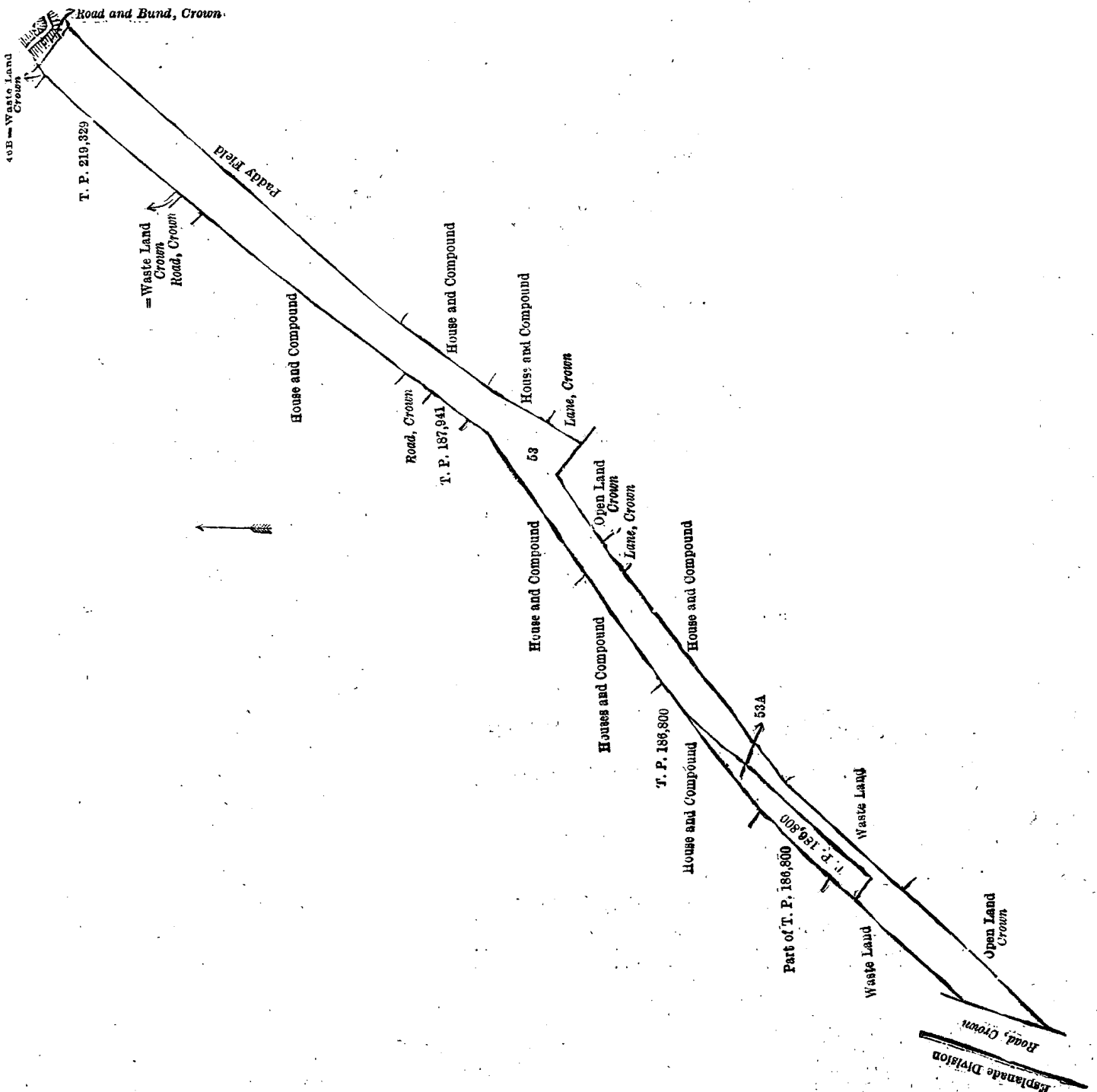
and bounded as follows : on the north by T. P. 186,800, houses and compound belonging to K. Velupillai, house and compound claimed by S. Meydeen Tamby, T. P. 187,941, road belonging to the Crown, house and compound claimed by Kalandar Mastan Kanni and others, road belonging to the Crown, waste land belonging to the Crown, T. P. 219,329, Waste land belonging to the Crown, road and bund belonging to the Crown ; on the east by paddy field claimed by the heirs of Kasinather Sinnatamby, house and compound claimed by Mariachy's granddaughter Angelina, house and compound claimed by Mathelania, wife of Arokiam, lane belonging to the Crown ; on the south by open land belonging to the Crown ; lane belonging to the Crown, house and compound claimed by Kasinather Mailwaganam and others, waste land claimed by Kansinather Mailwaganam ; on the west by road belonging to the Crown (the Esplanade division), waste claimed by Kasinather Mailwaganam, part of T. P. 186,800, house and compound claimed by Suppiah Muttusamy, T. P. 186,800.

NOTE.—The following lot lying within the above boundaries is excluded from this part of the notice, and its extent of 3·86 perches is not included in the extent of 35·81 perches given above:—

Plan of Uppukulam division, Mannar town survey.

Lot.
53A .. Part of road (part of T. P. 186,800)

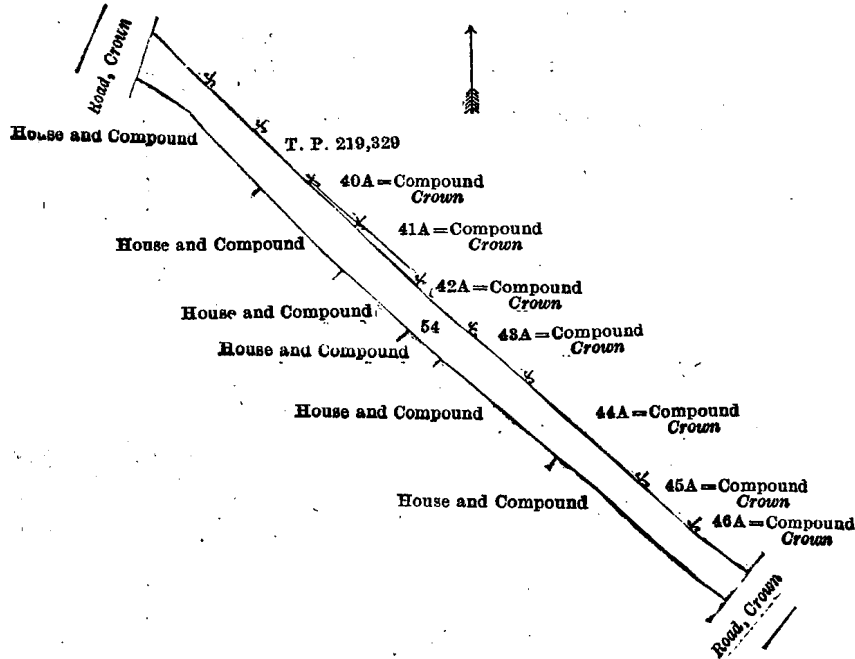
Extent, A. R. P.
0 0 3·86



VII.—Plan of Uppukulam division, Mannar town survey.

Lot.	Road	Name of Land.	Extent, A. R. P.
54			0 0 11.87

and bounded as follows : on the north by T. P. 219,329, compound belonging to the Crown ; on the east by the compound belonging to the Crown, road belonging to the Crown ; on the south by house and compound claimed by Kalandar Mastan Kanni and others, house and compound claimed by Mohideen Saibo Meera Saibo and others ; on the west by house and compound claimed by Kapammah (widow of Mammado Cassim), house and compound claimed by Thangachiammah (wife of Sinnatamby) and shareholders, house and compound claimed by Pakeeran, house and compound claimed by Pichai Meeramma (wife of Mustapah), road belonging to the Crown.



Surveyor-General's Office,
Colombo, June 13, 1916.

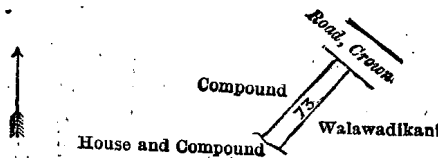
Scale of 1 Chain to an Inch.

A. H. G. DAWSON,
for Surveyor-General.

VIII.—Plan of Uppukulam division, Mannar town survey.

Lot.	Lane	Name of Land.	Extent, A. R. P.
73			0 0 0.78

and bounded as follows : on the north by a road belonging to the Crown ; on the east by Walawadikani claimed by Sultan Maraikayar Mohammado Kappaliyar ; on the south by house and compound claimed by Madaaru Sadakutamby and others ; on the west by compound claimed by Semelimmah (wife of I. Pichai).



Surveyor-General's Office,
Colombo, June 13, 1916.

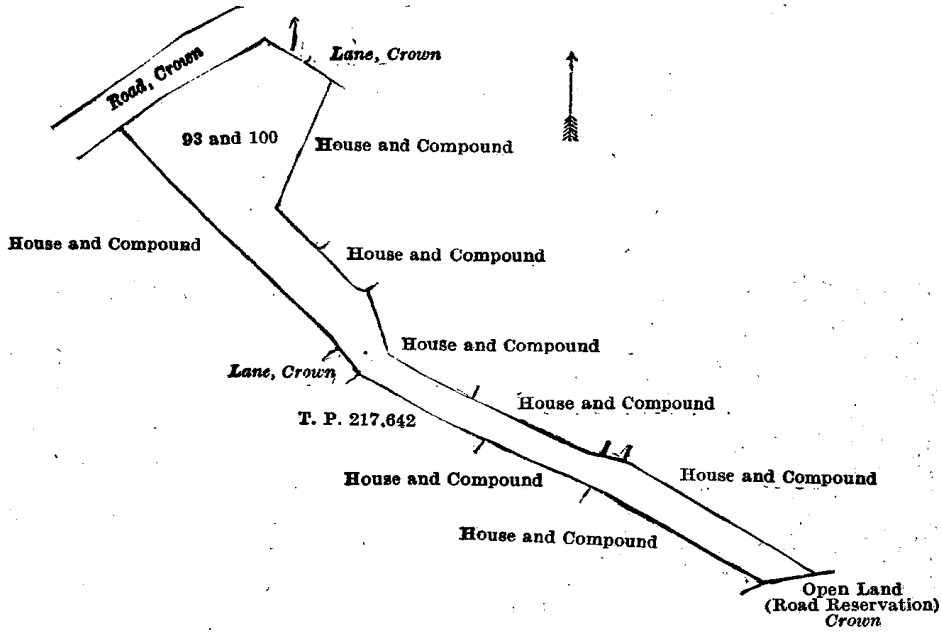
Scale of 1 Chain to an Inch.

A. H. G. DAWSON,
for Surveyor-General.

IX.—Plan of Uppukulam division, Mannar town survey.

Lot.	Lane	Name of Land.	Extent, A. R. P.
93			0 0 13.18
100		Open land	0 0 6.25
			0 0 19.43

and bounded as follows : on the north by road belonging to the Crown, lane belonging to the Crown, house and compound claimed by Seyadusivan, house and compound claimed by Sinnammah (widow of Casimeyadeen), house and compound claimed by Meyadeen Ummah (widow of Kuppah Pichchai) and others ; on the east by house and compound claimed by Vaa Ummah (wife of Naguron) and others, lane belonging to the Crown, house and compound claimed by Sultan Maraikar Kappali ; on the south by open land (road reservation) belonging to the Crown, house and compound claimed by Anachi Anthony, house and compound claimed by Nikkilal (widow of Karuppen) and others, T. P. 217,642 ; on the west by lane belonging to the Crown ; house and compound claimed by Kasinather Mailwaganam.



Surveyor-General's Office,
Colombo, June 13, 1916.

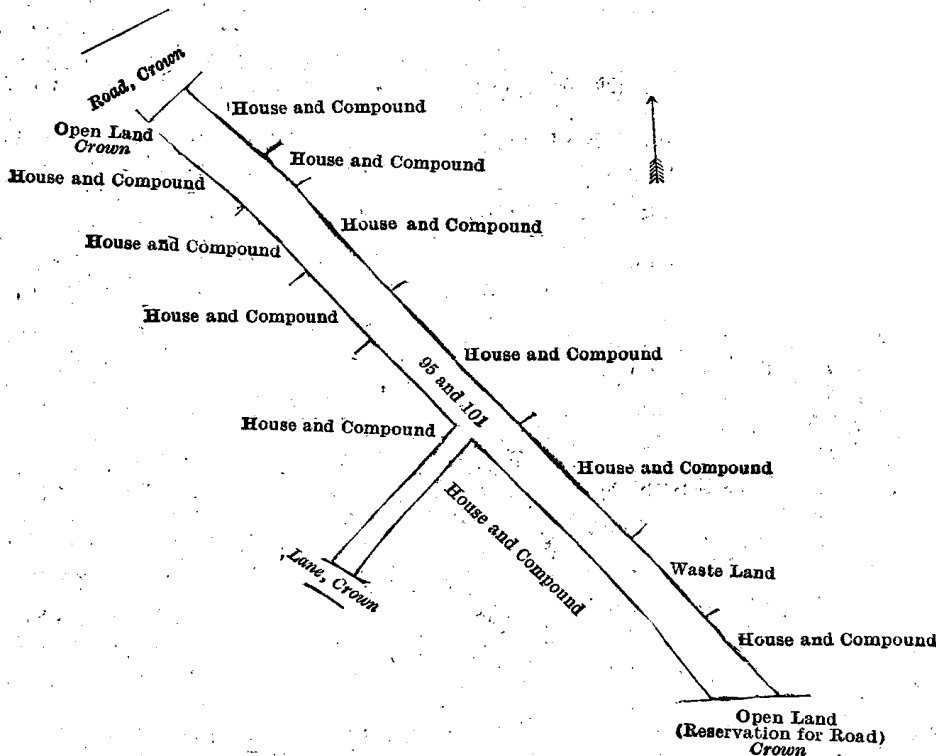
Scale of 1 Chain to an Inch.

A. H. G. DAWSON,
for Surveyor-General.

X.—Plan of Uppukulam division, Mannar town survey.

Lot.	Name of Land.	Extent, A. R. P.
95 ... Lane	0 0 1.68
101 ... Do.	0 0 15.56
		0 0 17.24

and bounded as follows : on the north by house and compound claimed by Mathelainal (wife of Arokiam), house and compound claimed by Mariachy, house and compound claimed by Eramuthu (widow of Mastan), house and compound claimed by S. Cassim and others ; on the east by house and compound claimed by Noor Ummah (wife of Kaatu Vava), waste land claimed by Kaatu Vava, house and compound claimed by the heirs of Muniandi ; on the south by open land (reservation for road) belonging to the Crown, house and compound claimed by Sultan Maralkar Kappali, lane belonging to the Crown ; on the west by house and compound claimed by Vaa Ummah (wife of Naguran) and others, house and compound claimed by Meyadeen Ummah (widow of Kuppah Pichai) and others ; house and compound claimed by Sinnammah (widow of Casimeyadeen), house and compound claimed by Seyadusivan, open land belonging to the Crown, road belonging to the Crown.



Surveyor-General's Office,
Colombo, June 13, 1916.

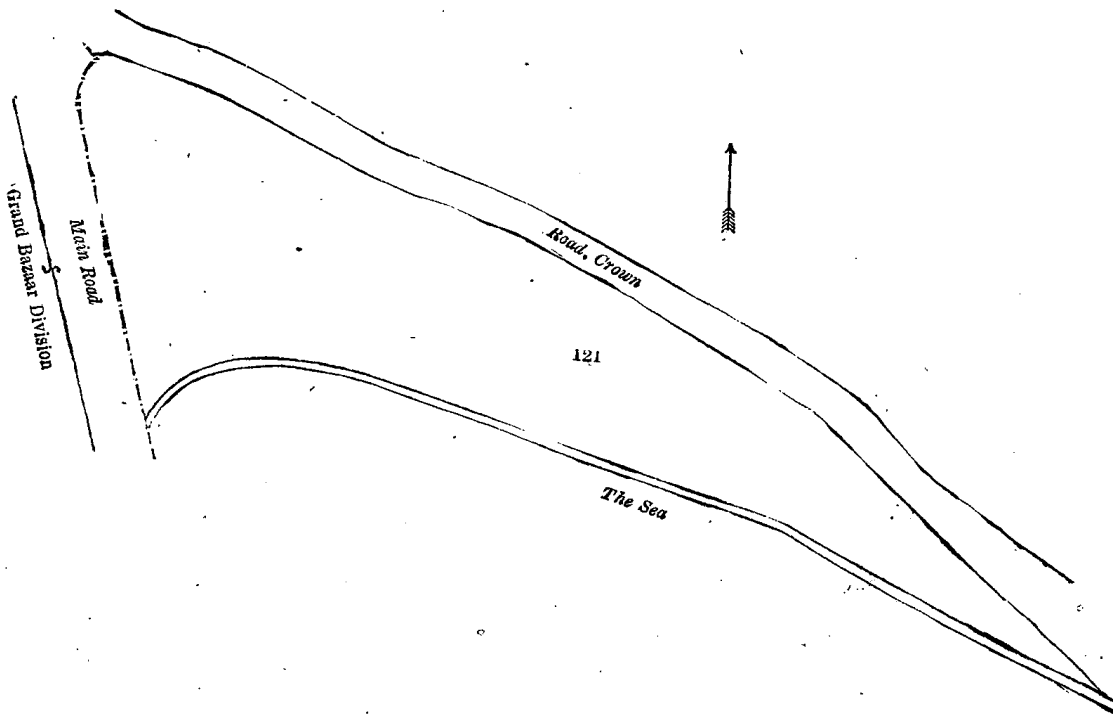
Scale of 1 Chain to an Inch.

A. H. G. DAWSON,
for Surveyor-General.

XI.—Plan of Uppukulam division, Mannar town survey.

Lot.	Name of Land.	Extent, A. R. P.
121	Open land	0 1 35.56

and bounded as follows : on the north and east by road belonging to the Crown ; on the south by the sea ; on the west by the main road (the Grand Bazaar division).



Surveyor-General's Office,
Colombo, June 13, 1916.

Scale of 1 Chain to an Inch.

A. H. G. DAWSON,
for Surveyor-General.

XII.—Plan of Uppukulam division, Mannar town survey.

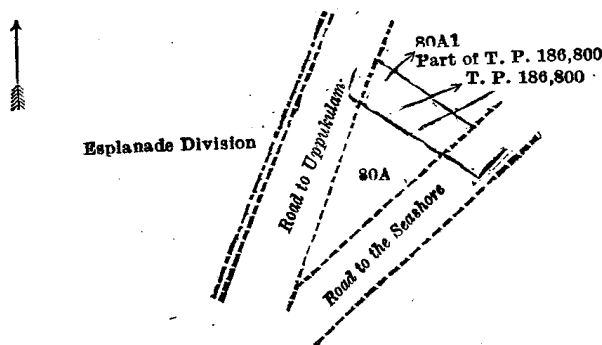
Lot.	Name of Land.	Extent, A. R. P.
80A	Waste land	0 0 3.73

and bounded as follows : on the north by T. P. 186,800 ; on the east by the road to the seashore ; on the south by the road to the seashore, road to Uppukulam division (Esplanade division) ; on the west by the road to Uppukulam division (the Esplanade division).

NOTE.—The following lot lying within the above boundaries is excluded from this part of the notice, and its extent of 2.10 perches is not included in the extent of 3.73 perches given above :—

Plan of Uppukulam division, Mannar town survey.

Lot.	Name of Land.	Extent, A. R. P.
80A1	Waste land (part of T. P. 186,800)	0 0 2.10



Surveyor-General's Office,
Colombo, June 25, 1917.

Scale of 1 Chain to an Inch.

A. H. G. DAWSON,
for Surveyor-General.

Puttalam Notice No. 6,507.**Notice under "The Waste Lands Ordinances of 1897, 1899, 1900, and 1903."**

TAKE notice that unless within three months from August 17, 1917, the persons, if any, who claim any interest in the lands hereinafter mentioned or in any one or more of such lands appear before the Assistant Government Agent of the Puttalam and Chilaw Districts of the North-Western Province, at his office in Puttalam, and make claim in person or in writing to the said lands or any of them or to some interest therein :

Such Assistant Government Agent, in pursuance of the powers in him vested by Ordinance No. 1 of 1897, will declare by writing under his hand that the said lands, or such of them to which no claim has been made, are the property of the Crown.

W. E. WAIT,
Assistant Government Agent.

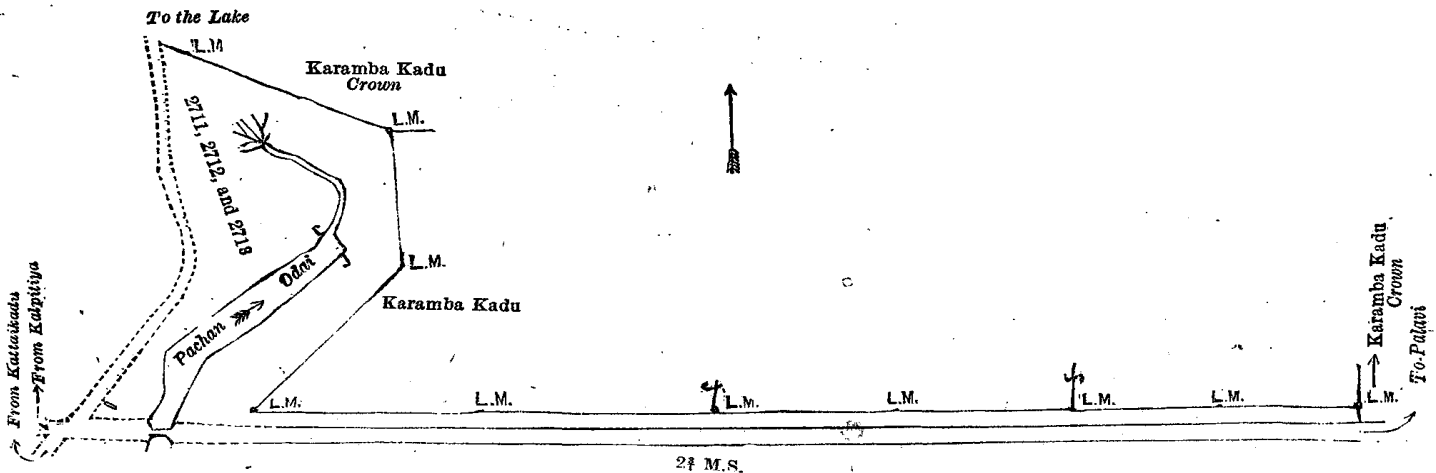
Description of the Lands referred to.

The following lots situated in the village of Tettapalai, in Akkarai pattu south of Puttalam pattu division, Puttalam District, of the North-Western Province, as described in the annexed diagram :—

Preliminary plan 4,501.

Lot.	Name of Land.	Extent, A. R. P.
2711 ..	Karambakadu (reservation for road)	0 3 9
2712 ..	Do. (reservation for Pachan-odai)	1 3 31
2713 ..	Do. (reservation for road)	0 1 23
		<hr/> 3 0 23

and bounded as follows : on the north by Karambakadu belonging to the Crown and Karambakadu sold by the Crown to M. K. M. Cader Saibo Marrikar ; on the east by Karambakadu belonging to the Crown ; on the south by road from Kalpitiya to Palavi ; and on the west by road from Kattaikadu to the lake.



Surveyor-General's Office,
Colombo, June 8, 1917.

Scale of 4 Chains to an Inch.

G. K. THORNHILL,
for Surveyor-General.

Puttalam Notice No. 6,508.**Notice under "The Waste Lands Ordinances of 1897, 1899, 1900, and 1903."**

TAKE notice that unless within three months from August 17, 1917, the persons, if any, who claim any interest in the lands hereinafter mentioned or in any one or more of such lands appear before the Assistant Government Agent of the Puttalam and Chilaw Districts of the North-Western Province, at his office in Puttalam, and make claim in person or in writing to the said lands or any of them or to some interest therein :

Such Assistant Government Agent, in pursuance of the powers in him vested by Ordinance No. 1 of 1897, will declare by writing under his hand that the said lands, or such of them to which no claim has been made, are the property of the Crown.

W. E. WAIT,
Assistant Government Agent.

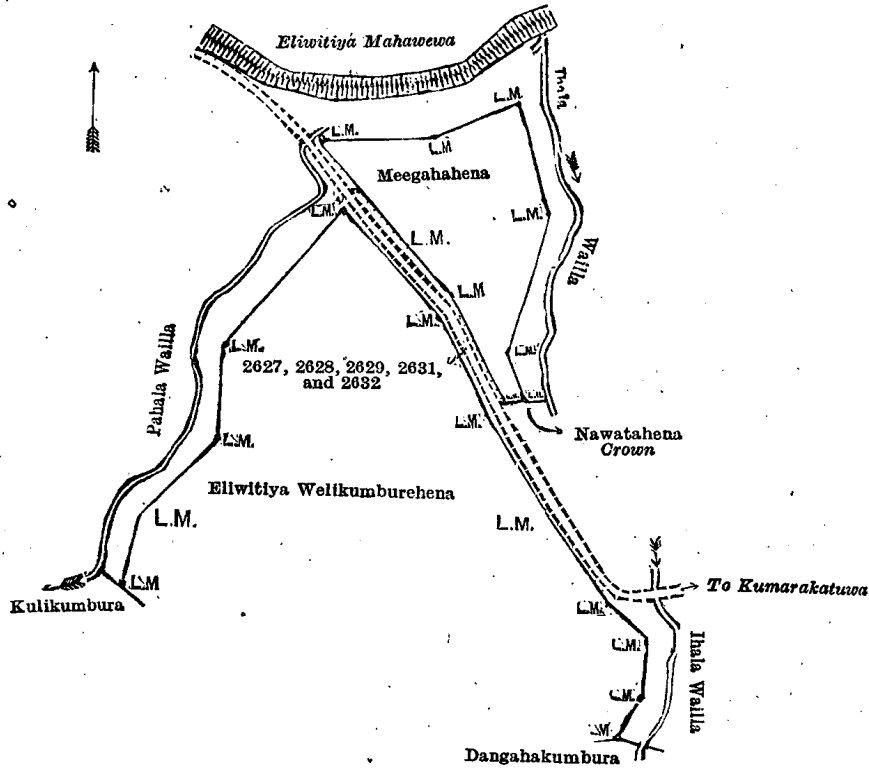
Description of the Lands referred to.

The following lots situated in the village of Eliwitiya, in Munnessaram pattu north of Pitigal korale north, in the District of Chilaw of the North-Western Province, as described in the annexed diagram :—

Preliminary plan 4,477.

Lot.	Name of Land.	Extent, A. R. P.
2627 ..	Eliwitiyawelikumburahena (reservation for channel)	0 2 4
2628 ..	Do. (do.)	0 0 27
2629 ..	Do. (reservation for road)	0 0 21
2631 ..	Meegahahena (reservation for road)	0 0 18
2632 ..	Do. (reservation for tank bund and channel)	0 3 7
		<hr/> 1 2 37

and bounded as follows : on the north by Eliwitiyamahawewa ; on the east by Ihalawaila, Meegahahena sold by the Crown to B. S. Sumanatissa Unnanse, Nawatahena belonging to the Crown, road to Kumarakattuwa and Ihalawaila ; on the south by Dangahakumbura claimed by T. M. Appuhamy and others, Eliwitiyawelikumburahena sold by the Crown to T. H. M. Appuhamy and another, and Kulikumbura claimed by T. H. M. Kirihami and others ; on the west by Pahalawaila.



Surveyor-General's Office,
Colombo, June 5, 1917.

Scale of 4 Chains to an Inch.

G. K. THORNHILL,
for Surveyor-General.

FINAL ORDERS.

**Order under Section 2 of "The Waste Lands Ordinances of 1897, 1899, 1900, and 1903,"
declaring Lands to be Crown Property.**

In the matter of the lands commonly called and known as Ilakkattuwakele (reservation for ebba and road), situate in the village of Ilakkattuwa, in Anaivilundan pattu north, in the Pitigal korale north of the Chilaw District, in the North-Western Province, and of "The Waste Lands Ordinances of 1897, 1899, 1900, and 1903."

THE notice required by section 1 of "The Waste Lands Ordinances of 1897, 1899, 1900, and 1903," having been duly published in manner prescribed by that section in respect of the above-named lands (*vide* Notice No. 6,167), and no claim having been made to the said lands or to any interest therein within the period of three months from the date specified in the said notice, I, Walter Ernest Wait, Assistant Government Agent of the Puttalam and Chilaw Districts, under and by virtue of the powers vested in me in that behalf by section 2 of the said Ordinances, do hereby, on this 2nd day of May, 1917, order and declare that the said lands, as more fully described herein below, situate in the village of Ilakkattuwa, in Anaivilundan pattu north, in the Pitigal korale north of the Chilaw District, in the North-Western Province, and shown as lots 2428, 2429, and 2432 in preliminary plan 4,420 and in the annexed diagram, and containing in extent 4 acres 1 rood and 33 perches, are the property of the Crown.

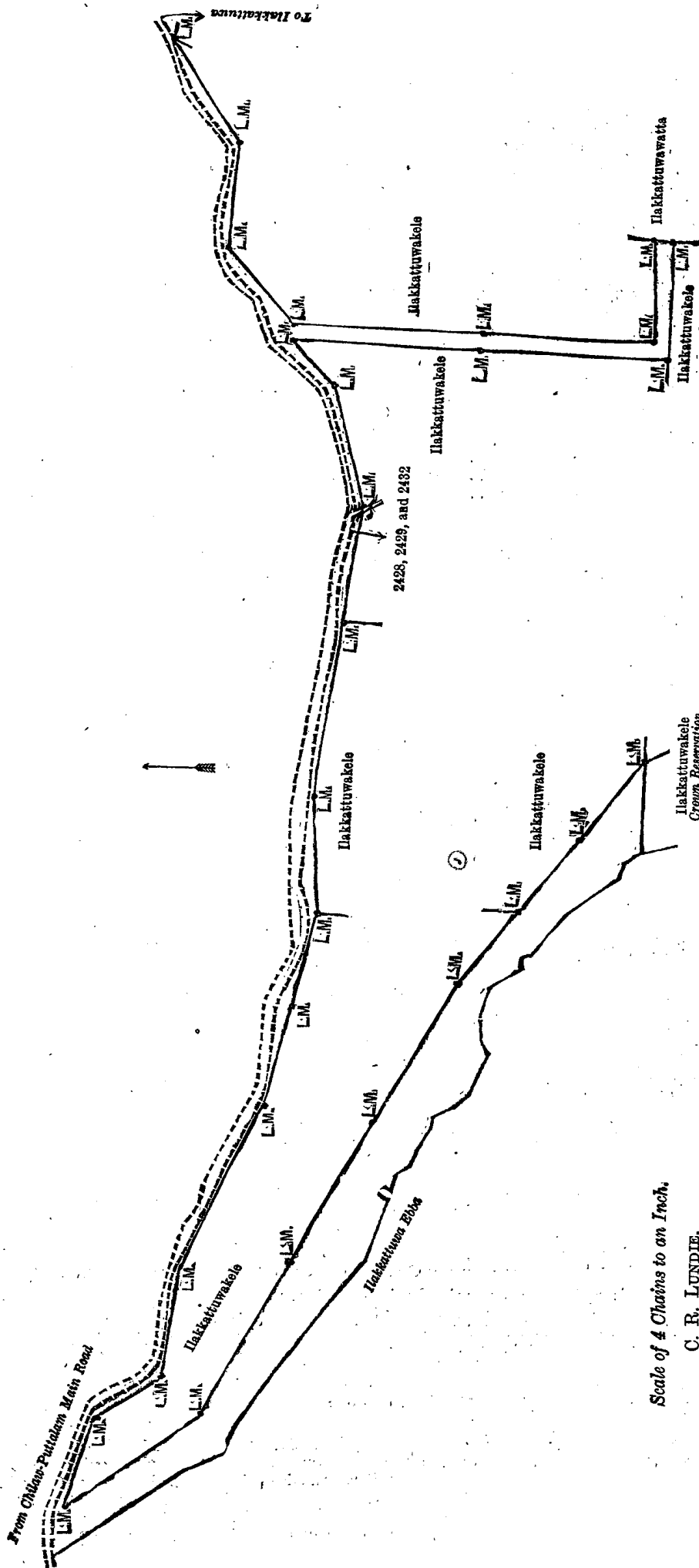
Description of the Lands referred to.

The following lots situated in the village of Ilakkattuwa, in Anaivilundan pattu north of Pitigal korale north, in the District of Chilaw, North-Western Province, as described in the annexed diagram:—

Preliminary plan 4,420.

Lot.	Name of Land.	Extent, A. R. P.
2428	Ilakkattuwakele (reservation for ebba)	3 0 22
2429	Do. (reservation for road)	0 3 9
2432	Do. (do.)	0 2 2
		4 1 33

and bounded as follows: on the north by road from Chilaw-Puttalam main road to Ilakkattuwa; on the east by Ilakkattuwakele sold by the Crown to L. H. Pietersz and Ilakkattuawawatta settled by the Crown on L. H. Pietersz; on the south by Ilakkattuwakele sold by the Crown to W. M. Tissera, Ilakkattuwakele sold by the Crown to M. V. Nalla Rakku Pulle and others, Ilakkattuwakele sold by the Crown to M. V. Nalla Rakku Pulle and others, Ilakkattuwakele sold by the Crown to M. Balasuriya, Ilakkattuwakele sold by the Crown to M. V. Nalla Rakku Pulle and others, and Ilakkattuwakele, Crown reservation; and on the west by Ilakkattuwa-ebba.



Scale of 4 Chains to an Inch.

C. R. LUNDIE,
for Surveyor-General.

Surveyor-General's Office,
Colombo, September 26, 1916.

W. E. WAIT,
Assistant Government Agent.
May 2, 1917.

**Order under Section 2 of "The Waste Lands Ordinances of 1897, 1899, 1900, and 1903,"
declaring Lands to be Crown Property.**

In the matter of the lands commonly called or known as Karandamadithahena, Henawalalagehena, and Dawatagahamulahena, situate in the village of Munwatta, in the Pallegampaha korale of the Uda Hewaheta division, in the District of Nuwara Eliya, Central Province, and of "The Waste Lands Ordinances of 1897, 1899, 1900, and 1903."

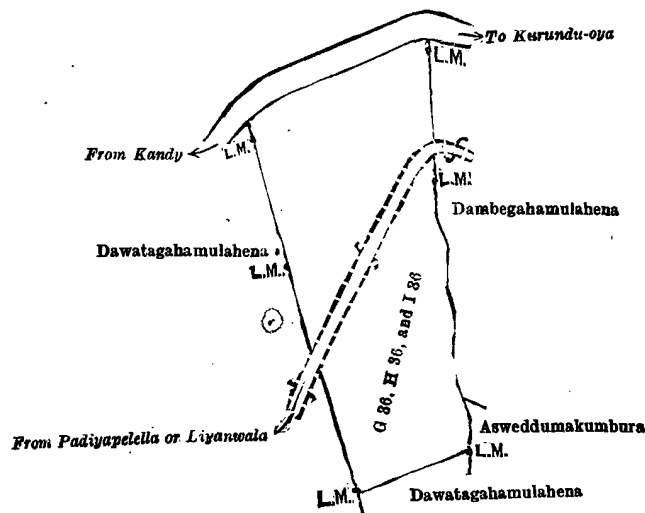
THE notice required by section 1 of "The Waste Lands Ordinances of 1897, 1899, 1900, and 1903," having been duly published in manner prescribed by that section in respect of the above-named lands (*vide* Notice No. 5,715), and no claim having been made to the said lands or to any interest therein within the period of three months from the date specified in the said notice, I, Maxwell MacLagan Wedderburn, Assistant Government Agent of the Nuwara Eliya District, Central Province, under and by virtue of the powers vested in me in that behalf by section 2 of the said Ordinances, do hereby, on this 11th day of October, 1916, order and declare that the said lands, as more fully described herein below, situate in the village of Munwatta, in the Pallegampaha korale of the Uda Hewaheta division, in the District of Nuwara Eliya, Central Province, and shown as lots G 36, H 36, and I 36 in preliminary plan 6,311 and in the annexed diagram, and containing in extent 2 roods and 31.11 perches, are the property of the Crown.

Description of the Lands referred to.

The following lots situated in the village of Munwatta, in Pallegampaha korale of Uda Hewaheta division, in the District of Nuwara Eliya, Central Province, as described in the annexed diagram:—

Preliminary plan 6,311.						Extent, A. R. P.		
Lot.		Name of Land.						
G 36	...	Karandamadithahena	0	0	6.12
H 36	..	Henawalalagehena	0	0	10.87
I 36	...	Dawatagahamulahena	0	2	14.12
								<hr/>
								0 2 31.11

and bounded on the north by Kandy-Kurundu-oya road; on the east by Dambegahamulahena claimed by A. W. M. K. Kiribanda, Asweddumakumbura claimed by Puncha; on the south by Dawatagahamulahena claimed by Appuhamy; on the west by Dawatagahamulahena claimed by D. A. Perera Appuhamy.



Surveyor-General's Office,
Colombo, June 5, 1916.

Scale of 2 Chains to an Inch.

C. R. LUNDIE,
for Surveyor-General.

October 11, 1916.

M. M. WEDDERBURN,
Assistant Government Agent.

Mannar S. O. No. 4.

**Order under Section 4, Sub-section (1), of "The Waste Lands Ordinances of 1897, 1899, 1900, and 1903,"
declaring Lands to be Crown Property.**

In the matter of the lands commonly called or known as Maruthondivaikal Tharavai, Kathalampuddi Tharavai, &c. situate in the village of Thotakadu, in the Mannar east division of the Mannar island of the Mannar District, in the Northern Province, and of "The Waste Lands Ordinances of 1897, 1899, 1900, and 1903."

WHEREAS in pursuance of section 1 of the said Ordinances it was duly notified on the 9th day of October, 1914, that if no claim to the lands commonly called or known as Maruthondi Vaikal Tharavai, Kathalampuddi Tharavai, &c., situate in the village of Thotakadu, in the Mannar east division of the Mannar island of the Mannar District, in the Northern Province, containing in extent 377 acres 2 roods and 35 perches, and shown as lots 24 and 24A in preliminary plan 3,710 and in the annexed diagram, was made to John Murray Davies, Special Officer appointed under section 28 of the said Ordinances, within the period of three months from the date specified in such notice, such lands would be declared the property of the Crown, and dealt with on account of the Crown (*vide* Notice No. 5,388):

And whereas Chavanna Pichchai made claim thereto, and whereas the said claimant by an agreement dated the 15th day of March, 1916, in consideration of lot 17 of the preliminary plan 3,710, being admitted private outside the Waste Lands Ordinances, and of his being declared the owner of 1½ acres more or less of lot 24 of the notice and of the preliminary plan 3,710, now shown as lot 24B on the same preliminary plan, withdrew his claim to the above-mentioned lots 24 and 24A of this order; I, John Murray Davies, the aforesaid Special Officer, under and by virtue of the powers vested in me in that behalf by section 4 of the said Ordinances, do hereby, on this 12th day of May, 1917, order and declare under section 4, sub-section (1), of the said Ordinances, that the said lands, as more fully described herein below, are the property of the Crown.

Description of the Lands referred to.

The following lots situated in the village of Thotakadu, in the Mannar east division of the Mannar island of the Mannar District, in the Northern Province, as described in the annexed diagrams:—

Preliminary plan 3,710.

Lot.	Name of Land.	Extent, A. R. P.
24	Maruthondivaikal Tharavai, Kathalampuddi Tharavai, and Tharavai (open land) ...	377 2 13
24A	Tharavai	0 0 22
		377 2 35

and bounded as follows: on the north by a road from Talvapadu to Mannar, Palaminodaipananthotam claimed by Ana Nena Mohamadu Saibo, Palaminodaipananthotam claimed by Comaravelu Vettivelu, Cooiyvadikani to be declared the property of the Crown under the Waste Lands Ordinances, Noyanduvveli claimed by Mudaliyar S. Muttutamby and others, Palaminodai (old Dutch canal) to be declared the property of the Crown under the Waste Lands Ordinances, an ela, a bund; on the east by Noyamandutaravai claimed by the Crown, a road from Talvapadu to Mannar; on the south by a road from Mannar to South Bar; on the west by Ammaithotam (private), Maruthondivaikal (old Dutch canal) to be declared the property of the Crown under the Waste Lands Ordinances, Maruthondi Vaikal Tharavai (open land) to be declared the property of the Crown under the Waste Lands Ordinances, Ammaithotam (old burial ground) private, Sinnathotam, railway trace acquired by the Crown, Sinnathotam acquired by the Crown, Sinnathotam claimed by Marisal Solomon and others, Sinnathotam claimed by Prastamby Anthonipillai and others, railway trace acquired by the Crown, Vannakadu railway trace acquired by the Crown, Kokkumanthotam claimed by Sleme Lebbe Periyatamby and others, Kokkumanthotam claimed by Manonmani, wife of S. Sithamparapillai, Maruthondivaikal (old Dutch canal) to be declared the property of the Crown under the Waste Lands Ordinances, Mudalaipali (open land) to be declared the property of the Crown under the Waste Lands Ordinances, Veeraparangithotam claimed by Cumaravelu Vettivelu, Veeraparangithotam (private), Tharavai to be declared the property of Chavanna Pichchai under the Waste Lands Ordinances, Muththammathundu (private).

NOTE.—The following lot lying within the above-mentioned boundaries is excluded from this order, and its acreage of 25 acres 2 roods and 34 perches is not included in the acreage of 377 acres 2 roods and 35 perches given above:—

Preliminary plan 3,710.

Lot.	Name of Land.	Extent, A. R. P.
25	Kathalampudditharavai	25 2 34

[For Diagram see page 1352.]

Kurunegala S. O. No. 19787.

Order under Section 2 of "The Waste Lands Ordinances of 1897, 1899, 1900, and 1903,"
declaring Lands to be Crown Property.

In the matter of the lands commonly called or known as road, Batupokunehenyaya, &c., situate in the village of Dangallagama, in the Baladora korale of the Dewamedhi hatpattu of the Kurunegala District, in the North-Western Province, and of "The Waste Lands Ordinances of 1897, 1899, 1900, and 1903."

THE notice required by section 1 of "The Waste Lands Ordinances of 1897, 1899, 1900, and 1903," having been duly published in manner prescribed by that section in respect of the above-named lands (*vide* Notice No. 6,208), and no claim having been made to the said lands or to any interest therein within the period of three months from the date specified in the said notice, I, John Murray Davies, Special Officer appointed under section 28 of the said Ordinances, under and by virtue of the powers vested in me in that behalf by section 2 of the said Ordinances, do hereby, on this 9th day of June, 1917, order and declare that the said lands, as more fully described herein below, situate in the village of Dangallagama, in the Baladora korale of the Dewamedhi hatpattu of the Kurunegala District, in the North-Western Province, and shown as lots 1, 2, 9, 18, 19, 20, 21, 23, 24, 25, 26, 29, 30, 31, and 32 in preliminary plan 1,607 and in the annexed diagram, and containing in extent 94 acres 1 rood and 9 perches, are the property of the Crown.

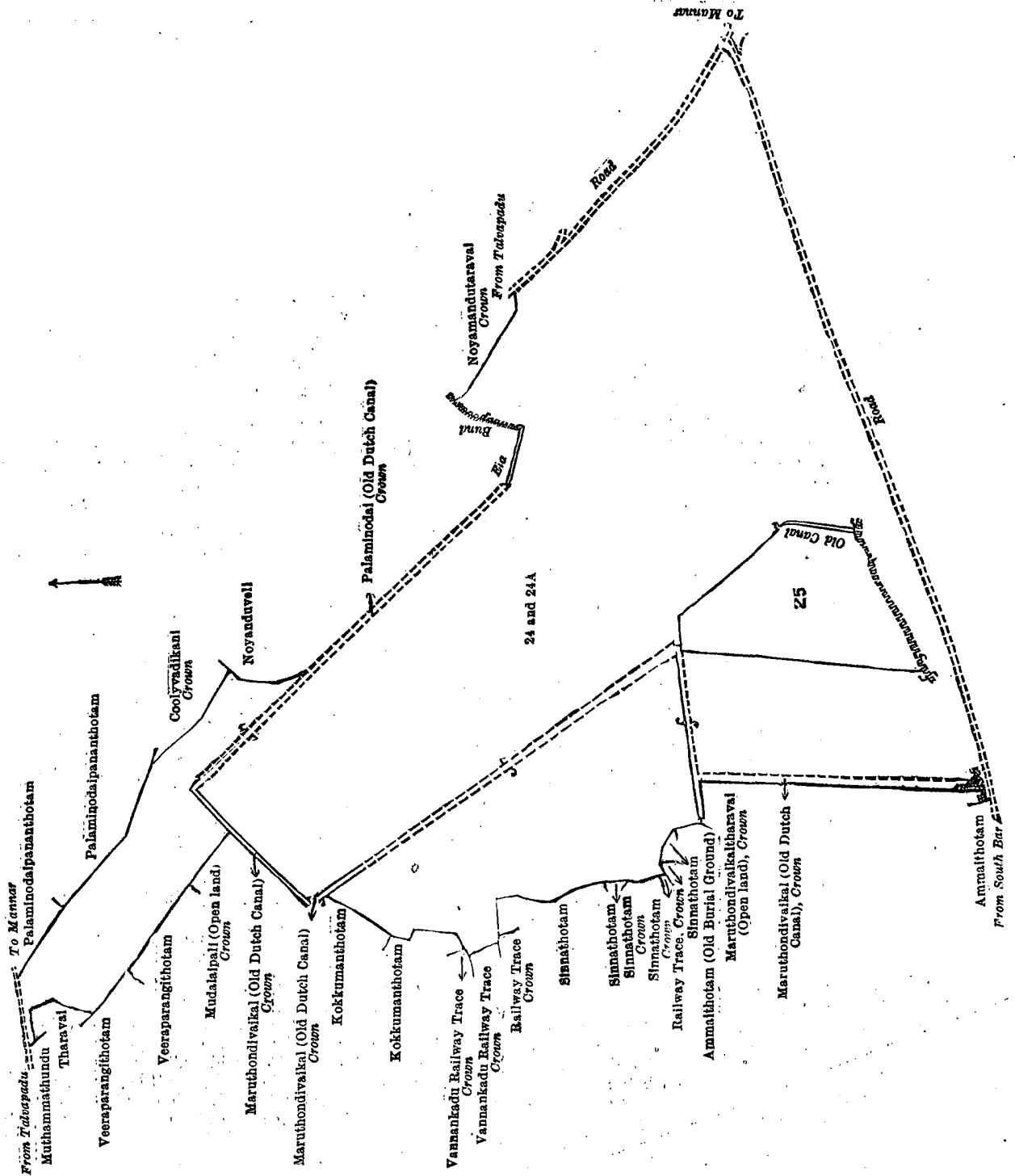
Description of the Lands referred to.

The following lots situated in the village of Dangallagama, in the Baladora korale of the Dewamedhi hatpattu of the Kurunegala District, in the North-Western Province, as described in the annexed diagram:—

Preliminary plan 1,607.

Lot.	Name of Land.	Extent, A. R. P.	Lot.	Name of Land.	Extent, A. R. P.
1	Road	1 1 1	24	Footpath	0 0 7
2	Batupokunehenyaya	65 3 38	25	Ihalakumburepillewa	0 3 31
9	Pahalawewa (tank and bund)	2 0 36	26	Lewhenekumburepillewa	0 3 1
18	Wewapaulahena and Wewapaulawatuyaya	10 2 26	29	Oyepillewa	3 3 2
19	Ihalawewa (tank and bund)	5 3 8	30	Kadukan-ela (part of)	1 0 5
20	Footpath	0 0 9	31	Island in Kadukan-ela	0 0 8
21	Kahatagahamulahena	1 2 20	32	Do.	0 0 2
23	Ela	0 0 15			94 1 9

and bounded as follows: on the north by the village limit of Ihalagama; on the east by the village limit of Ihalagama, the village limit of Migaswewa; on the south by part of Kadukan-ela (the boundary of the Giratalana korale); on the west by the village limit of Tawalagedaragama.



Surveyor-General's Office,
Colombo, February 12, 1917.

Scale of 16 Chains to an Inch.

A. H. G. DAWSON,
for Surveyor-General.

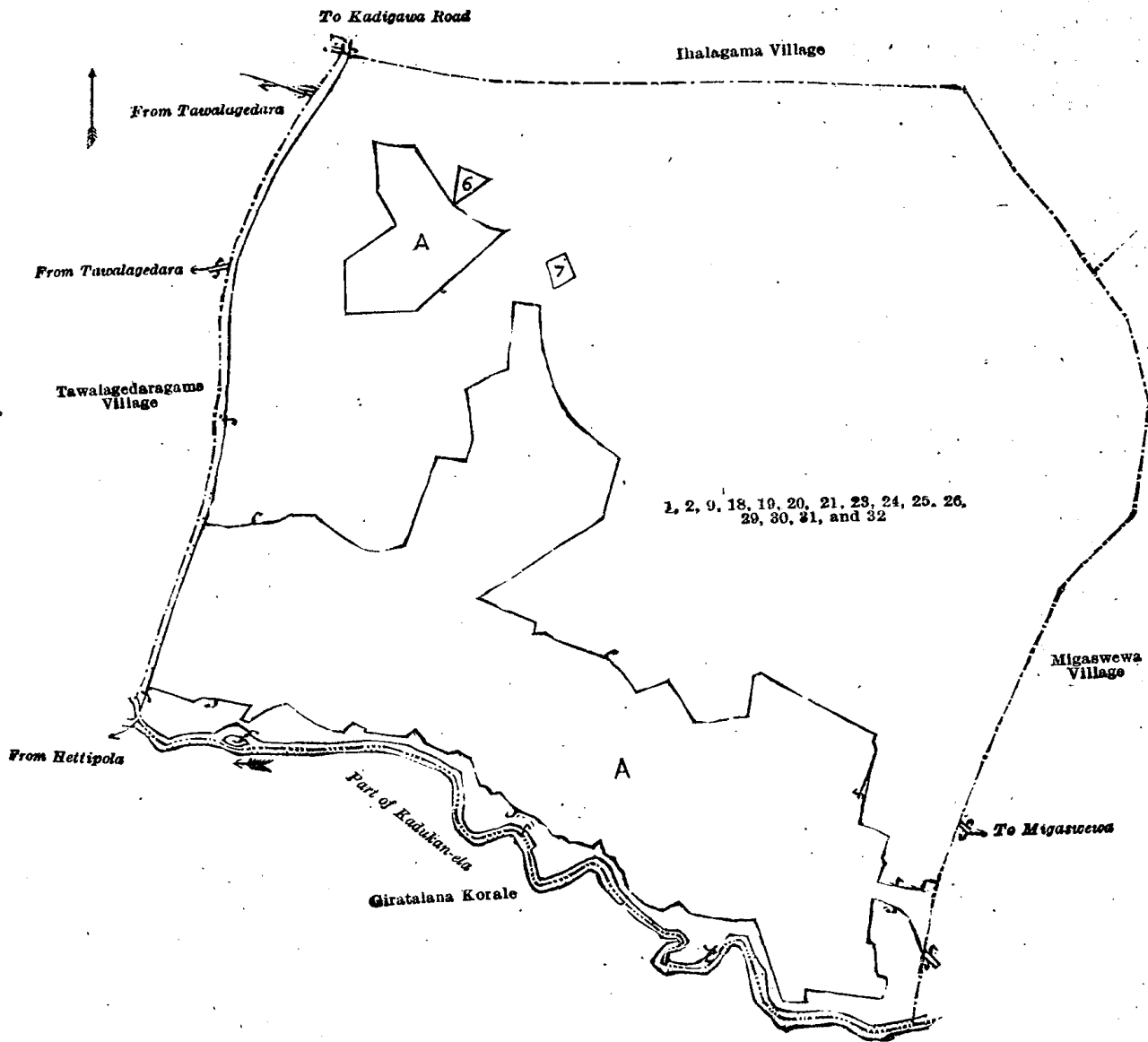
J. M. DAVIES,
Special Officer.

May 12, 1917.

NOTE.—The following lots lying within the above-mentioned boundaries are excluded from this order, and their aggregate acreage of 39 acres and 4 perches is not included in the acreage of 94 acres 1 rood and 9 perches given above:—

Preliminary plan 1,607.

Lot.	Name of Land.	Extent, A. R. P.	Lot.	Name of Land.	Extent, A. R. P.
A 3 ..	Kajugahamulawatta	.. 0 3 29	B 14 ..	Siyambalagahamulawatta	.. 0 1 29
A 4 ..	Dangahamulawatta	.. 1 0 25	B 15 ..	Helambagahamulakamata	.. 0 0 21
A 5 ..	Kahatagahamulawatta	.. 0 3 15	B 16 ..	Helambagahamulakumbura	.. 3 3 32
6 ..	Hurigahamulawatta	.. 0 0 19	B 17 ..	Ela	.. 0 1 38
7 ..	Helambagahamulawatta	.. 0 0 23	B 22 ..	Asweddumekumbura	.. 1 3 27
B 8 ..	Kohombagahamulawatta	.. 0 1 39	B 27 ..	Helambagahakumburuyaya	.. 23 1 17
B 10 ..	Talgahamulawatta	.. 3 0 34	B 28 ..	Ihalakumburepillewa	.. 0 0 33
B 11 ..	Kadurugahamulawatta	.. 0 2 12			
B 12 ..	Karawgahamulawatta	.. 0 2 15			
B 13 ..	Kadurugahamulawatta	.. 0 1 36			
					39 0 4



Surveyor-General's Office,
Colombo, December 22, 1916.

Scale of 8 Chains to an Inch.
J. M. DAVIES,
Special Officer.
June 9, 1917.

A. H. G. DAWSON,
for Surveyor-General.

Kurunegala S. O. No. 1,788.

**Order under Section 2 of "The Waste Lands Ordinances of 1897, 1899, 1900, and 1903,"
declaring Lands to be Crown Property.**

In the matter of the lands commonly called or known as Namukalana, footpath, &c., situate in the village of Nakelegama, in the Baladora korale of the Dewamedhi hatpattu of the Kurunegala District, in the North-Western Province, and of "The Waste Lands Ordinances of 1897, 1899, 1900, and 1903,"

THE notice required by section 1 of "The Waste Lands Ordinances of 1897, 1899, 1900, and 1903," having been duly published in manner prescribed by that section in respect of the above-named lands (*vide* Notice No. 6,183), and no claim having been made to the said lands or to any interest therein within the period of three months from the date specified in the said notice, I, John Murray Davies, Special Officer appointed under section 28 of the said Ordinances, under and by virtue of the powers vested in me in that behalf by section 2 of the said Ordinances, do hereby, on this 25th day of May, 1917, order and declare that the said lands, as more fully described herein below, situate in the village of Nakelegama, in the Baladora korale of the Dewamedhi hatpattu of the Kurunegala District, in the North-Western Province, and shown as lots 1, 2, 3, 4, 5, 6, 7, 8, and 9 in preliminary plan 1,583 and in the annexed diagram, and containing in extent 143 acres 1 rood and 17 perches, are the property of the Crown.

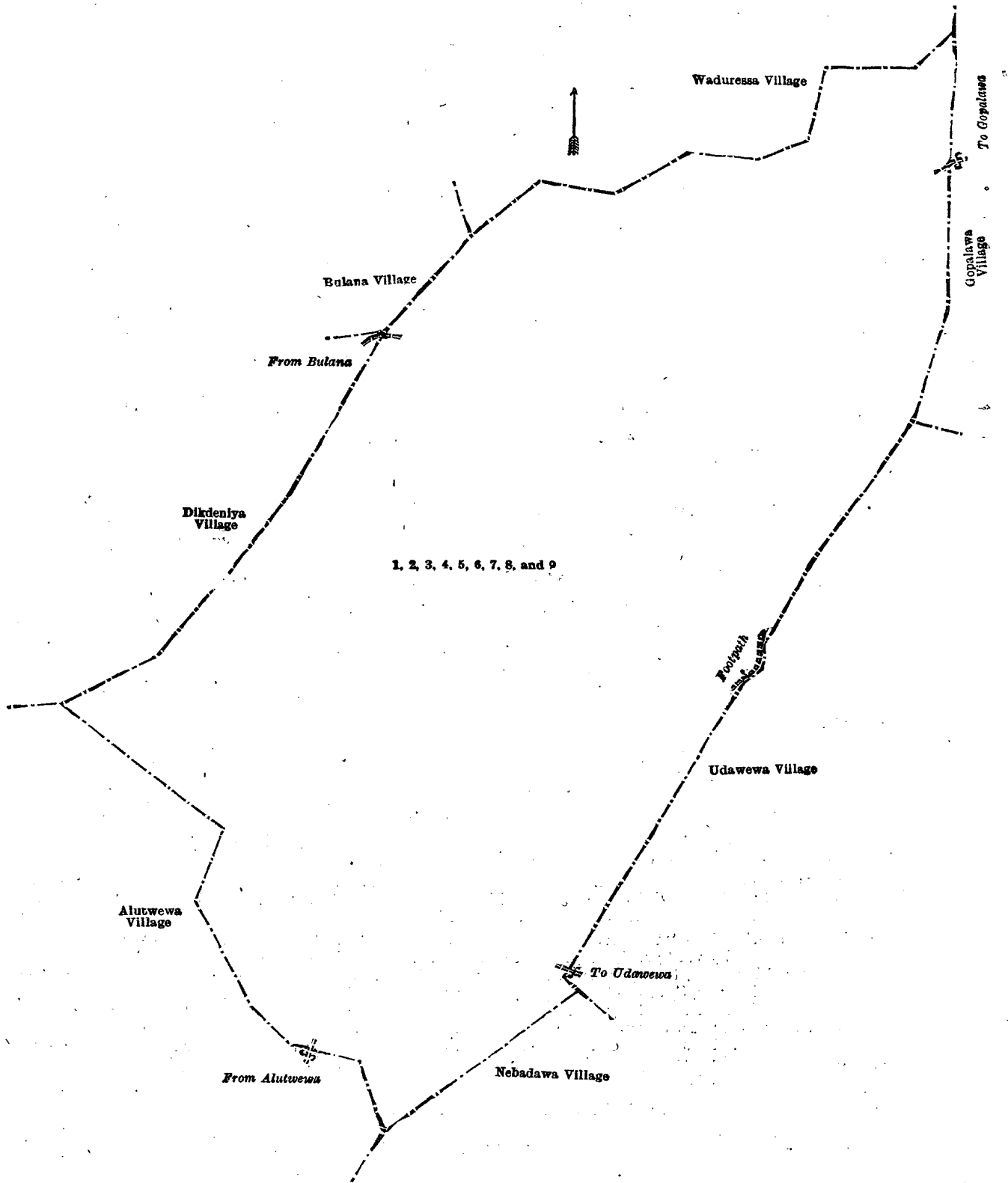
Description of the Lands referred to.

The following lots situated in the village of Nakelegama, in the Baladora korale of the Dewamedhi hatpattu of the Kurunegala District, in the North-Western Province, as described in the annexed diagram:—

Preliminary plan 1,583.

Lot.	Name of Land.	Extent, A. R. P.	Lot.	Name of Land.	Extent, A. R. P.
1	Namukalana	17 0 29	7	Namukalana	19 3 2
2	Footpath	1 0 20	8	Do.	4 1 19
3	Namukalana	87 3 31	9	Do.	7 2 21
4	Ela	0 0 28			
5	Namukalana	3 2 8			
6	Do.	1 2 19			
					143 1 17

and bounded as follows : on the north by the village limit of Waduressa ; on the east by the village limit of Gopalawa, the road from Gopalawa to Bulana, the village limit of Gopalawa, the village limit of Udawewa, a footpath, the village limit of Udawewa ; the road from Udawewa to Alutwewa ; on the south by the village limit of Nebadawa, the road from Alutwewa to Udawewa, the village limit of Alutwewa ; on the west by the village limit of Dikdeniya, the road from Bulana to Gopalawa, the village limit of Bulana.



Surveyor-General's Office,
Colombo, November 28, 1916.

Scale of 8 Chains to an Inch.

G. K. THORNHILL,
for Surveyor-General.

May 25, 1917.

J. M. DAVIES,
Special Officer.

Kurunegala S. O. No. 1,789.

Order under Section 4, Sub-section (1), of "The Waste Lands Ordinances of 1897, 1899, 1900, and 1903,"
declaring Land to be Crown Property.

In the matter of the land commonly called or known as Timbiriadeniyamukalana, situate in the village of Dunukewatta, in the Gannawe korale of the Weudawili hatpattu of the Kurunegala District, in the North-Western Province, and of "The Waste Lands Ordinances of 1897, 1899, 1900, and 1903."

WHEREAS in pursuance of section 1 of the said Ordinances it was duly notified on the 4th day of February, 1916, that if no claim to the land commonly called or known as Timbiriadeniyamukalana, situate in the village of Dunukewatta, in the Gannawe korale of the Weudawili hatpattu of the Kurunegala District, in the North-Western Province, containing in extent 8 acres 1 rood and 34 perches, and shown as lot 4 in preliminary plan 1,518 and in the annexed diagram, was made to Thomas Graham Willett, Special Officer appointed under section 28 of the said Ordinances, within the period of three months from the date specified in such notice, such land would be declared the property of the Crown, and dealt with on account of the Crown (*vide* Notice No. 5,745):

And whereas Herat Mudiyansele Appuhamy made claim thereto, and whereas the said claimant having died during the pendency of the inquiry, his heirs (a) Herat Mudiyansele *alias* Korallalagedera Dingiri Amma, (b) Herat Mudiyansele Dingiri Banda, (c) ditto Mutu Menika, (d) ditto Ukku Menika, and (e) ditto Ukku Amma were substituted as claimants; and whereas the four last-mentioned heirs being minors, the said (a) Herat Mudiyansele *alias* Korallalagedera Dingiri Amma was appointed representative of the said minor heirs; and whereas the said (a) Herat Mudiyansele *alias* Korallalagedera Dingiri Amma for herself and as duly appointed representative of the said minors, (b) Herat Mudiyansele Dingiri Banda, (c) ditto Mutu Menika, (d) ditto Ukku Menika, and (e) ditto Ukku Amma, withdrew all claims to the above-mentioned lot 4, I, Thomas Graham Willett, Special Officer appointed under section 28 of the said Ordinances, under and by virtue of the powers vested in me in that behalf by section 4 of the said Ordinances, do hereby, on this 12th day of May, 1917, order and declare under section 4, sub-section (1), of the said Ordinances, that the said land, as more fully described herein below, is the property of the Crown.

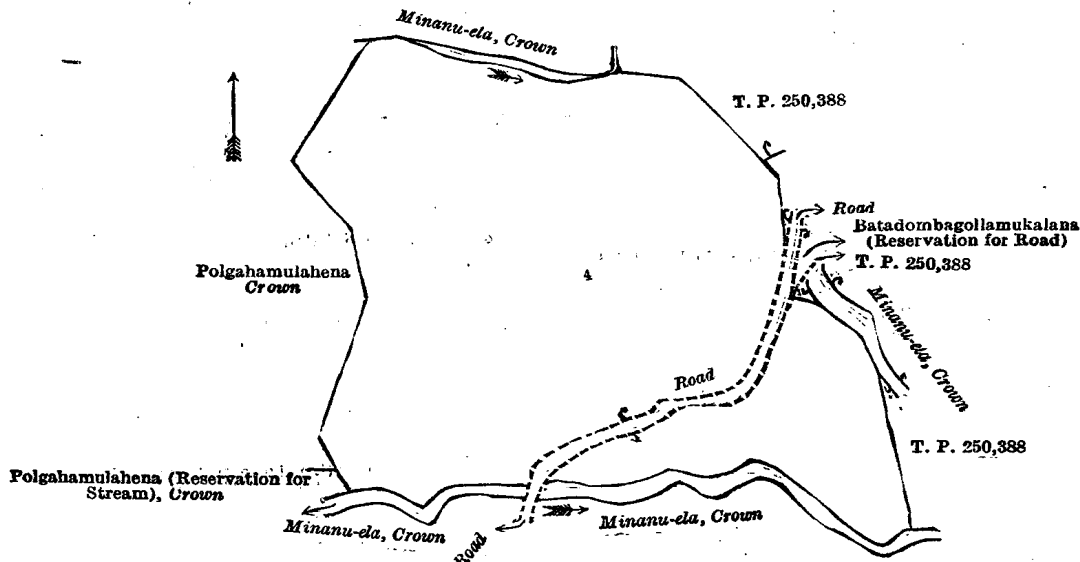
Description of the Land referred to.

The following lot situated in the village of Dunukewatta, in the Gannawe korale of the Weudawili hatpattu of the Kurunegala District, in the North-Western Province, as described in the annexed diagram:—

Preliminary plan 1,518.

Lot.	Name of Land.	Extent, A. R. P.
4	Timbiriadeniyamukalana	8 1 34

and bounded as follows: on the north by Minanu-ela declared to be the property of the Crown under the Waste Lands Ordinances, T. P. 250,388; on the east by Batadombagollamukalana, reservation for road, a road, reservation for road, T. P. 250,388, Minanu-ela declared to be the property of the Crown under the Waste Lands Ordinances, T. P. 250,388; on the south by Minanu-ela declared to be the property of the Crown under the Waste Lands Ordinances, a road, Minanu-ela declared to be the property of the Crown under the Waste Lands Ordinances; on the west by Polgahamulahena (reservation for stream) declared to be the property of the Crown under the Waste Lands Ordinances, Polgahamulahena to be declared the property of the Crown under the Waste Lands Ordinances.



Surveyor-General's Office,
Colombo, March 5, 1917.

Scale of 4 Chains to an Inch.

A. H. G. DAWSON,
for Surveyor-General.

May 12, 1917. T. G. WILLETT,
Special Officer.

Kurunegala S. O. No. 1,790.

Order under Section 4, Sub-section (1), of "The Waste Lands Ordinances of 1897, 1899, 1900, and 1903,"
declaring Lands to be Crown Property.

In the matter of the lands commonly called or known as Piduruwelegewelepillewa, Lindakumburugawahena, &c., situate in the village of Potuwila, in the Mahagalboda Egoda korale of the Hiriyala hatpattu of the Kurunegala District, in the North-Western Province, and of "The Waste Lands Ordinances of 1897, 1899, 1900, and 1903."

WHEREAS in pursuance of section 1 of the said Ordinances it was duly notified on the 28th day of January, 1916, that if no claim to the lands commonly called or known as Piduruwelegewelepillewa, Lindakumburugawahena, &c., situate in the village of Potuwila, in the Mahagalboda Egoda korale of the Hiriyala hatpattu of the Kurunegala District, in the North-Western Province, containing in extent 20 acres 2 roods and 21 perches, and shown as lots S 845K, S 845M,

S 845R, X 845B, S 845F, S 845G, S 845O, S 845Q, T 845C, S 845W, W 845A, S 845X, S 845AB, S 845AD, S 845AE, S 845AF, X 845A, G 846A, S 845AI, and W 846C in preliminary plan 1,921 and in the annexed diagrams, was made to Thomas Graham Willett, Special Officer appointed under section 28 of the said Ordinances, within the period of three months from the date specified in such notice, such lands would be declared the property of the Crown, and dealt with on account of the Crown (*vide* Notice No. 5,738) :

And whereas Handinnapola Appuhamillage Samuel Perera made claim thereto, and by an agreement dated the 12th day of August, 1916, in consideration of (a) Handinnapola Appuhamillage Arthur *alias* Siyanelis Appuhamy, (b) ditto William Appuhamy, and (c) ditto Swaris Appuhamy being declared the purchasers of lots S 845AA, S 845Z, S 845AC, X 845, S 845Y, S 845S, S 845 I, S 845J, S 845C S 845T, and S 845U of the notice and of the preliminary plan 1,921, for a sum of Rs. 1,402, withdrew his claim to the above-mentioned lots S 845K, S 845M, S 845R, X 845B, S 845F, S 845G, S 845O, S 845Q, T 845C, S 845W, W 845A, S 845X, S 845AB, S 845AD, S 845AE, S 845AF, X 845A, G 846A, S 845AI, and W 846C, I, Thomas Graham Willett, the aforesaid Special Officer, under and by virtue of the powers vested in me in that behalf by section 4 of the said Ordinances, do hereby on this 12th day of May, 1917, order and declare under section 4, sub-section (1), of the said Ordinances, that the said lands, as more fully described herein below, are the property of the Crown.

Description of the Lands referred to.

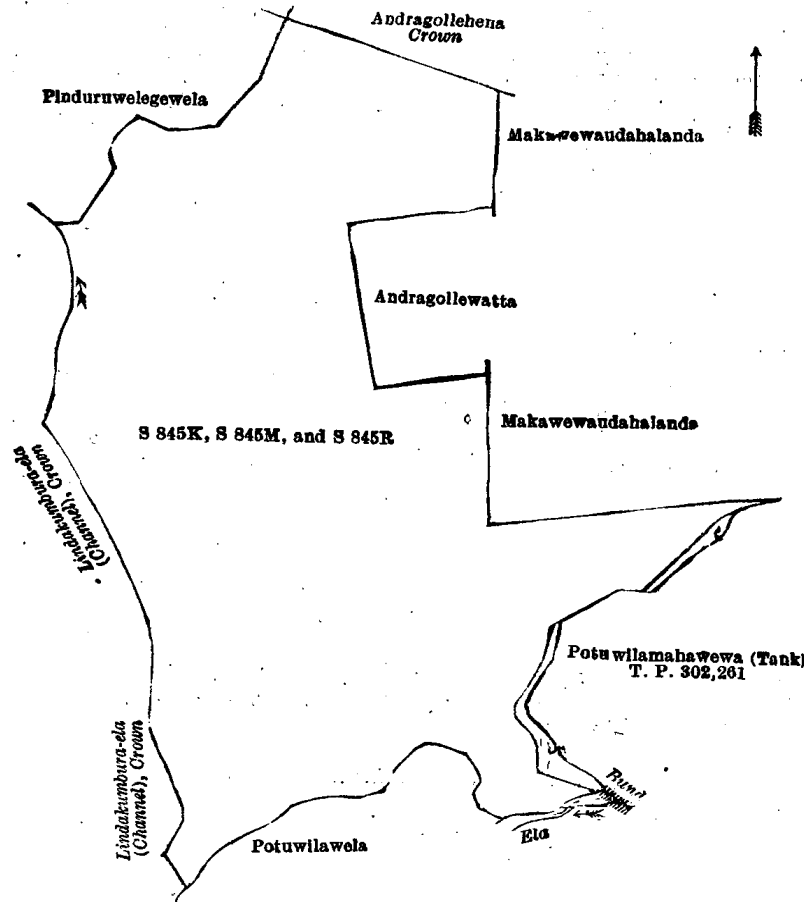
The following lots situated in the village of Potuwila, in the Mahagalboda Egoda korale of the Hiriyala hatpattu of the Kurunegala District, in the North-Western Province, as described in the annexed diagrams :—

I.—Preliminary plan 1,921.

Lot.	Name of Land.	Extent, A. R. P.
S 845K ..	Piduruwelegewelepillewa ..	2 0 36
S 845M ..	Lindakumburagawahena ..	4 2 4
S 845R ..	Lindakumburapillewa ..	4 3 35

11 2 35

and bounded as follows : on the north by Pinduruwelagewela (private), Andragollehena claimed by the Crown ; on the east by Makawewaudahalanda sold to Handinnapola Appuhamillage Arthur *alias* Siyanelis Appuhamy and others under the Waste Lands Ordinances, Andragollewatta sold by the Crown, Makawewaudahalanda sold to Handinnapola Appuhamillage Arthur *alias* Siyanelis Appuhamy and others under the Waste Lands Ordinances, Potuwilamahawewa (tank) sold by the Crown (T. P. 302,261), a bund ; on the south by an ela, Potuwilawela claimed by A. W. A. M. Kumarihamy ; on the west by Lindakumbura-ela (channel) belonging to the Crown, Pinduruwelegewela (private).



Surveyor-General's Office,
Colombo, March 12, 1917.

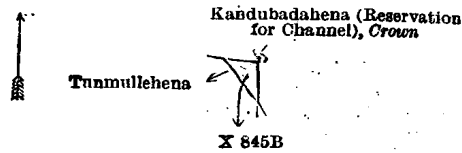
Scale of 4 Chains to an Inch.

A. H. G. DAWSON,
for Surveyor-General.

II.—Preliminary plan 1,921.

Lot.	Name of Land.	Extent, A. R. P.
X 845B ..	Kandubadahena ..	0 0 7

and bounded as follows : on the north and east by Kandubadahena (reservation for channel) claimed by the Crown ; on the south and west by Tunmullehena sold to Handinnapola Appuhamillage Arthur *alias* Siyanelis Appuhamy and others under the Waste Lands Ordinances,



Surveyor-General's Office,
Colombo, March 12, 1917.

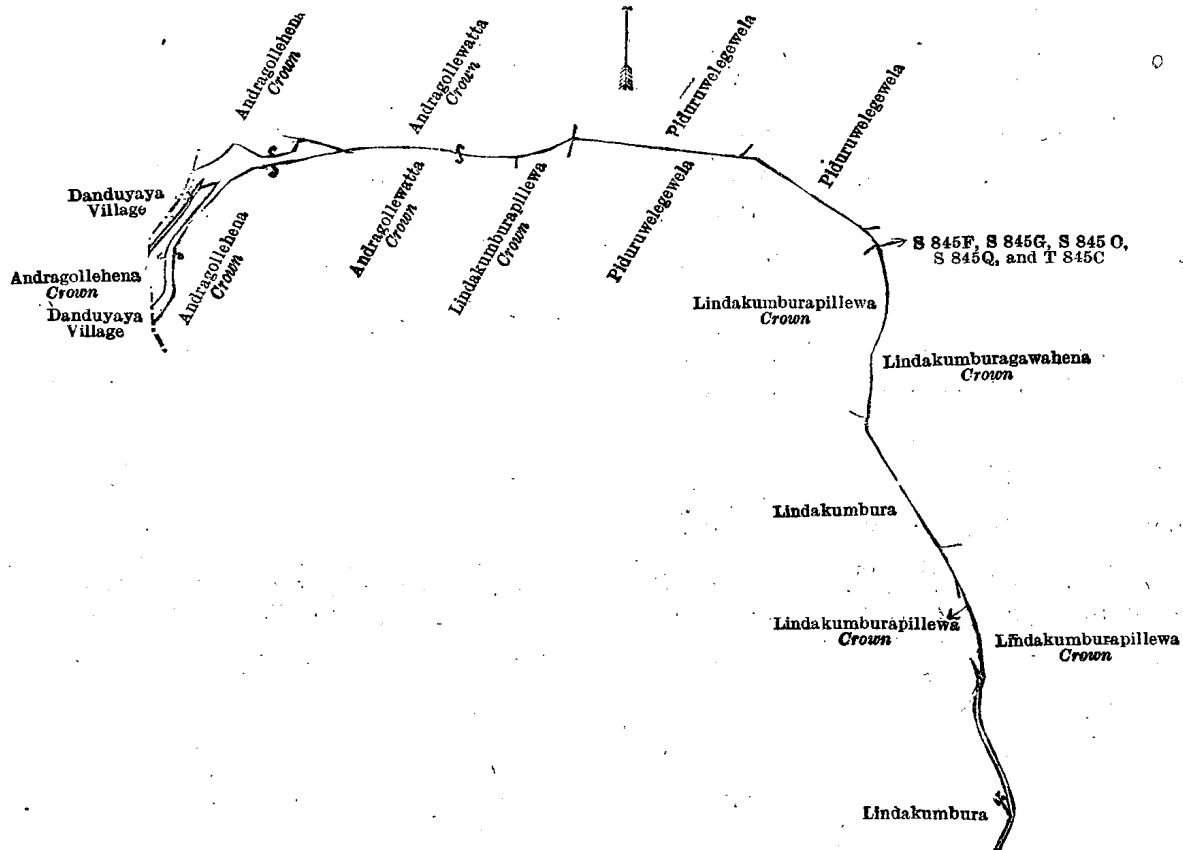
Scale of 4 Chains to an Inch.

A. H. G. DAWSON,
for Surveyor-General.

III.—Preliminary plan 1,921.

Lot.	Name of Land.	Extent, A. R. P.
S 845F ..	Andragolle-ela (water-course) ..	0 0 27
S 845G ..	Do. (channel) ..	0 0 7
S 845O ..	Lindakumbura-ela (channel) ..	0 0 7
S 845Q ..	Do. (do.) ..	0 0 15
T 845C ..	Piduruwelege-ela (do.) ..	0 0 9
		0 1 25

and bounded as follows : on the north by Andragollehena belonging to the Crown, Andragollewatta belonging to the Crown, Piduruwelegewatta (private); on the east by Lindakumburagawahena belonging to the Crown, Lindakumburapillewa belonging to the Crown; on the south by Lindakumbura claimed by A. W. A. M. Kumarihamy, Lindakumburapillewa belonging to the Crown; Lindakumbura claimed by A. W. A. M. Kumarihamy, Lindakumburapillewa belonging to the Crown, Piduruwelegewela (private), Lindakumburapillewa belonging to the Crown, Andragollewatta belonging to the Crown, Andragollehena belonging to the Crown; on the west by the village limit of Danduyaya.



Surveyor-General's Office,
Colombo, March 19, 1915.

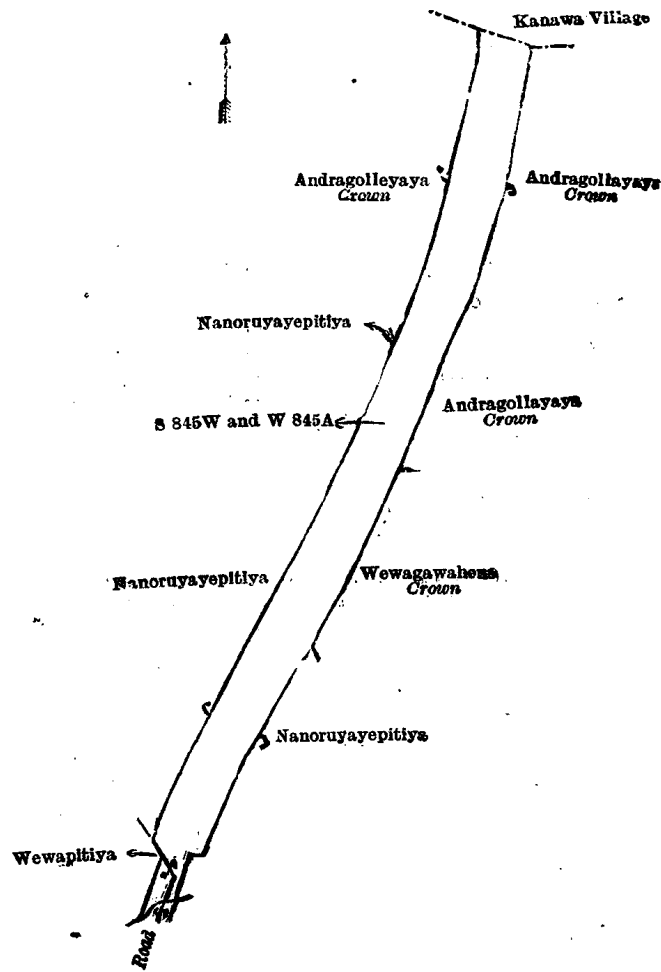
Scale of 4 Chains to an Inch.

G. K. THORNHILL,
for Surveyor-General.

IV.—Preliminary plan 1,921.

Lot.	Name of Land.	Extent, A. R. P.
S 845W ..	Andragolleyayepara (road and reservation) ..	1 0 38
W 845A ..	Nanoruyayepara (road and reservation) ..	0 2 36
		1 3 34

and bounded as follows : on the north by the village limit of Kanawa; on the east by Andragolayaya belonging to the Crown, Wewagawahena belonging to the Crown, Nanoruyayapitiya claimed by A. W. A. M. Kumarihamy; on the south by a road, Wewapitiya claimed by Menikrala Arachchi and Mudiyanse; on the west by Nanoruyayepitiya claimed by A. W. A. M. Kumarihamy, Andragolleyaya belonging to the Crown.



Surveyor-General's Office,
Colombo, March 19, 1915.

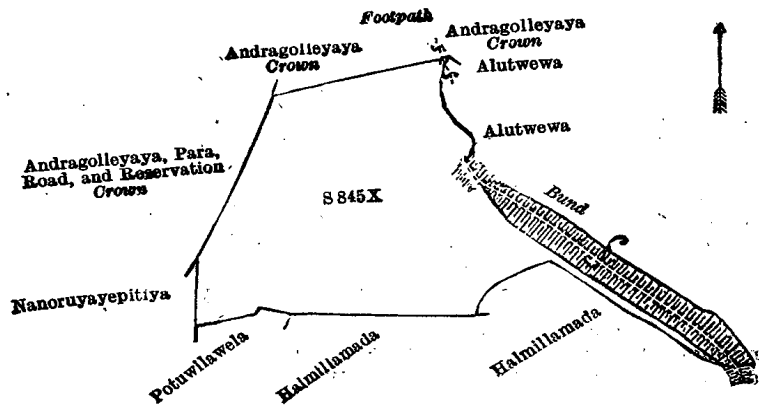
Scale of 4 Chains to an Inch.

G. K. THORNHILL,
for Surveyor-General.

V.—Preliminary plan 1,921.

Lot.	Name of Land.	Extent, A. R. P.
S 845X	Wewagawahena	2 2 21

and bounded as follows: on the north by Andragolleyaya belonging to the Crown; on the east by Alutwewa claimed by A. W. A. M. Kumarihamy, a bund; on the south by Halmillamada claimed by A. W. A. M. Kumarihamy, Potuwilawela claimed by ditto; on the west by Nanoruyayepitiya claimed by A. W. A. M. Kumarihamy, Andragolleyayepara (road and reservation) belonging to the Crown.



Surveyor-General's Office,
Colombo, March 19, 1915.

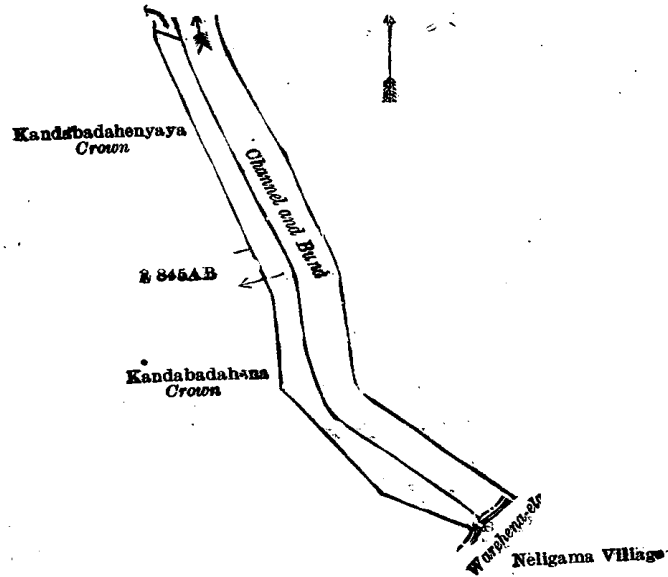
Scale of 4 Chains to an Inch.

G. K. THORNHILL,
for Surveyor-General.

VI.—Preliminary plan 1,921.

Lot.	Name of Land.	Extent, A. R. P.
S 845AB	Reservation for channel	0 2 15

and bounded as follows : on the north by Tunmullahena belonging to the Crown; on the east by channel and bund ; on the south by the village limit of Neligama (the Warehena-ela), the Kandabodahena belonging to the Crown ; on the west by Kandabodahena belonging to the Crown, Kandabodahenyaya belonging to the Crown.



Surveyor-General's Office,
Colombo, March 19, 1915.

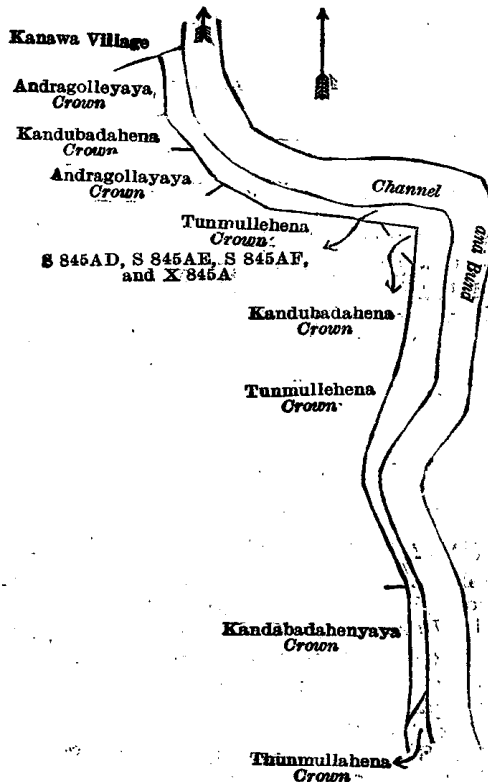
Scale of 4 Chains to an Inch.

G. K. THORNHILL,
for Surveyor-General.

VII.—Preliminary plan 1,921.

Lot.	Name of Land.	Extent, A. R. P.	Lot.	Name of Land.	Extent, A. R. P.
S 845AD	Reservation for channel	0 1 29	X 845A	Reservation for channel	0 0 34
S 845AE	Do.	0 0 5			
S 845AF	Do.	0 0 9			0 2 37

and bounded as follows : on the north by the village limit of Kanawa ; on the east by the channel and bund ; on the south by Tunmullahena belonging to the Crown ; on the west by Kandabodahenyaya belonging to the Crown, Tunmullehena belonging to the Crown, Kandabodahena belonging to the Crown, Tunmullehena belonging to the Crown, Andragolleyaya belonging to the Crown, Kandabodahena belonging to the Crown, Andragolleyaya belonging to the Crown.



Surveyor-General's Office,
Colombo, March 19, 1915.

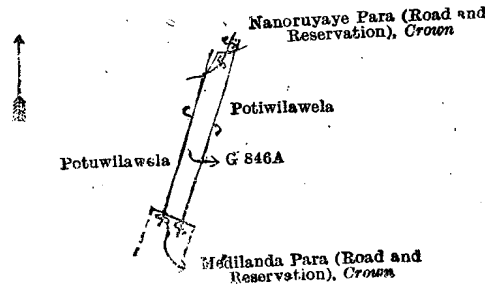
Scale of 4 Chains to an Inch.

G. K. THORNHILL,
for Surveyor-General.

VIII.—Preliminary plan 1,921.

Lot.	Name of Land.	Extent, A. R. P.
G 846A	Potuwilapara (road)	0 0 28

and bounded as follows: on the north by Nanoruyayepara (road and reservation) belonging to the Crown; on the east by Potuwilawela claimed by A. W. A. M. Kumarihamy; on the south by Medilandapara (road reservation) belonging to the Crown; on the west by Potuwilawela claimed by A. W. A. M. Kumarihamy.



Surveyor-General's Office,
Colombo, March 19, 1915.

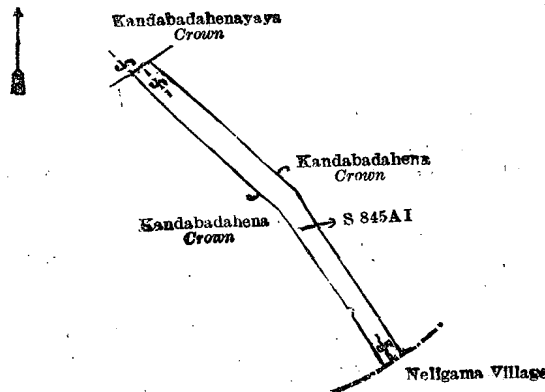
Scale of 4 Chains to an Inch.

G. K. THORNHILL,
for Surveyor-General.

IX.—Preliminary plan 1,921.

Lot.	Name of Land.	Extent, A. R. P.
S 845AI	Road and reservation	0 1 26

and bounded as follows: on the north by Kadabadahenyaya belonging to the Crown; on the east by Kandabadahena belonging to the Crown; on the south by the village limit of Neligama; on the west by Kandabadahena belonging to the Crown.



Surveyor-General's Office,
Colombo, March 19, 1915.

Scale of 4 Chains to an Inch.

G. K. THORNHILL,
for Surveyor-General.

X.—Preliminary plan 1,921.

Lot.	Name of Land.	Extent, A. R. P.
W 846C	Medilandapara (road and reservation)	1 3 33

and bounded as follows: on the north by Wewapitiya claimed by Menikrala Arachchi and Mudiyanse, Potuwilawela claimed by A. W. A. M. Kumarihamy, a road, Potuwilawela claimed by A. W. A. M. Kumarihamy; on the east by Medilanda belonging to the Crown; on the south by the village limit of Neligama; on the west by Medilanda belonging to the Crown, Wewapitiyapillewa declared to be the property of the Crown under the Waste Lands Ordinances.

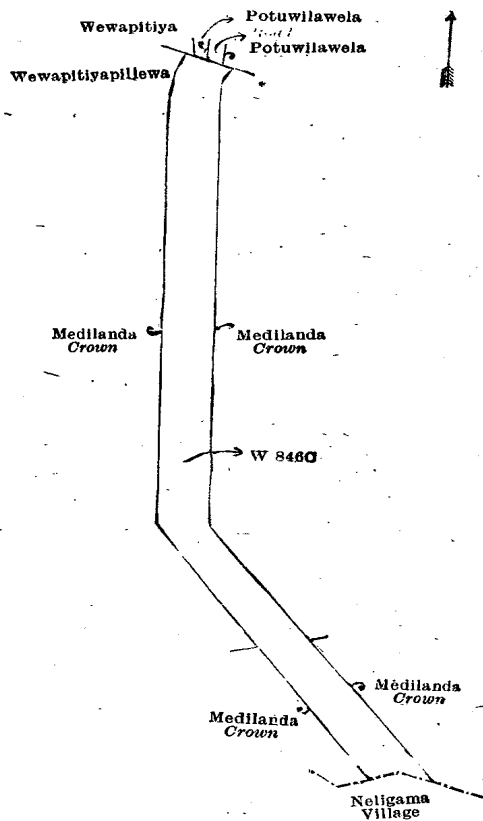
[For Diagram see page 1361.]

Kurunegala S. O. No. 1,791.

Order under Section 4, Sub-section (1), of "The Waste Lands Ordinances of 1897, 1899, 1900, and 1903."

In the matter of the lands commonly called or known as Wewagawahena, Makawewaudahalanda, &c., situate in the village of Potuwila, in the Mahagalboda Egoda korale of the Hiriyala hatputtu of the Kurunegala District, in the North-Western Province, and of "The Waste Lands Ordinances of 1897, 1899, 1900, and 1903."

WHEREAS in pursuance of section 1 of the said Ordinances it was duly declared and notified on the 28th day of January, 1916, that if no claim to the lands commonly called or known as Wewagawahena, Makawewaudahalanda, &c., situate in the village of Potuwila in the Mahagalboda Egoda korale of the Hiriyala hatputtu of the Kurunegala District, in the North-Western Province, containing in extent 70 acres and 13 perches, and shown as lots S 845AA, S 845T, S 845U, S 845Y, S 845Z, S 845AC, X 845, S 845C, S 845I, S 845J, and S 845S in preliminary plan 1,921 and in the annexed diagrams, was made to Thomas Graham Willett, Special Officer appointed under section 28 of the said Ordinances, within the period of three months from the date specified in the said notice, such lands would be declared the property of the Crown, and dealt with on account of the Crown (*vide* Notice No. 5,738):



Surveyor-General's Office,
Colombo, March 19, 1915.

Scale of 4 Chains to an Inch.

G. K. THORNHILL,
for Surveyor-General.

May 12, 1917.

T. G. WILLETT,
Special Officer.

And whereas Handinnapola Appuhamillage Samuel Perera made claim thereto, and Howard Orme Fox, Special Officer appointed under section 28 of the said Ordinances, made due inquiry into such claim, and whereas the said claimant and John Murray Davies, Special Officer appointed under section 28 of the said Ordinances, with the consent of His Excellency the Governor, came to an agreement in writing dated the 12th day of August, 1916, concerning the said lands, under section 4, sub-section (1), of the said Ordinances, whereby it was agreed that (1) Handinnapola Appuhamillage Arthur *alias* Siyanelis Appuhami, (2) ditto William Appuhami, and (3) ditto Swaris Appuhami should be declared the purchasers of the said lands upon payment on or before the 12th day of November, 1916, to the Settlement Officer, of a sum of Rupees One thousand Four hundred and Two only (Rs. 1,402), as the purchase amount of the said lands, and whereas the said amount has been duly paid by the said claimant, the said (1) Handinnapola Appuhamillage Arthur *alias* Siyanelis Appuhami, (2) ditto William Appuhami, and (3) ditto Swaris Appuhami are hereby, in pursuance of the agreement afore-mentioned, declared to be the purchasers of the said lands, as more fully described herein below.

Description of the Lands referred to.

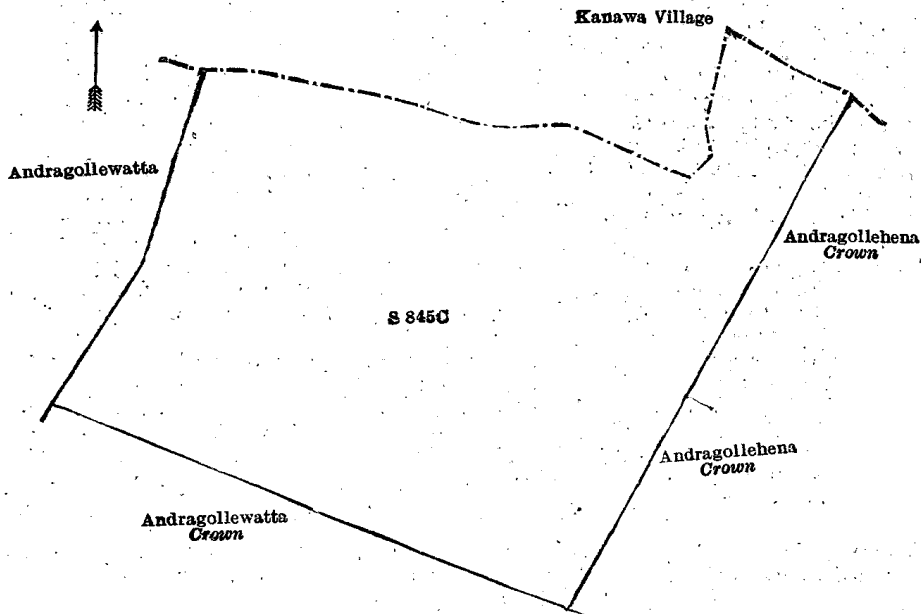
The following lots situated in the village of Potuwila, in the Mahagalboda Egoda korale of the Hiriyala hatpattu of the Kurunegala District, in the North-Western Province, as described in the annexed diagrams:—

I.—Preliminary plan 1,921.

Lot.	Name of Land.	Extent, A. R. P.	Lot.	Name of Land.	Extent, A. R. P.
S 845AA	Wewagawahena	2 1 3	S 845AC	Tunmullehena	4 3 33
S 845T	Makawewaudahalanda	5 0 0	X 845	Kandubadahena	0 0 8
S 845U	Nanomyayapitiyagawahena	5 0 0			
S 845Y	Andragolleyaya	20 1 13			
S 845Z	Tunmullermedapitiya	4 0 0			41 2 17

and bounded as follows: on the north by Andragollehena claimed by the Crown, the village limit of Kanawa, reservation for channel belonging to the Crown; on the east by Kandubadahena to be declared the property of the Crown under the Waste Lands Ordinances, reservation for channel belonging to the Crown, Kandubadahenyaya to be declared the property of the Crown under the Waste Lands Ordinances; on the south by Kandubadahenyaya to be declared the property of the Crown under the Waste Lands Ordinances, Alutwewa claimed by the Crown, Wewagawahena claimed by the Crown, road reservation claimed by the Crown, Nanoruyapitiya claimed by A. W. A. M. Kumarihami of Potuwila, T. P. 312,271, Potuwilamahawewa (T. P. 302,261) sold by the Crown, Lindakumburapillewa to be declared the property of the Crown under the Waste Lands Ordinances; on the west by Lindakumburagawahena to be declared the property of the Crown under the Waste Lands Ordinances, Andragollewatta sold by the Crown, Piduruwelegewelepillewa to be declared the property of the Crown under the Waste Lands Ordinances.

Lot. Name of Land. II.—Preliminary plan 1,921. Extent, A. R. P.
 S 845C ... Andragollehena ... 10 2 5
 and bounded as follows: on the north by the village limit of Kanawa; on the east by Andragollehena belonging to the Crown; on the south by Andragollewatta belonging to the Crown; on the west by Andragollewatta claimed by the Warawala Vihare.



Surveyor-General's Office,
 Colombo, March 19, 1915.

Scale of 4 Chains to an Inch.

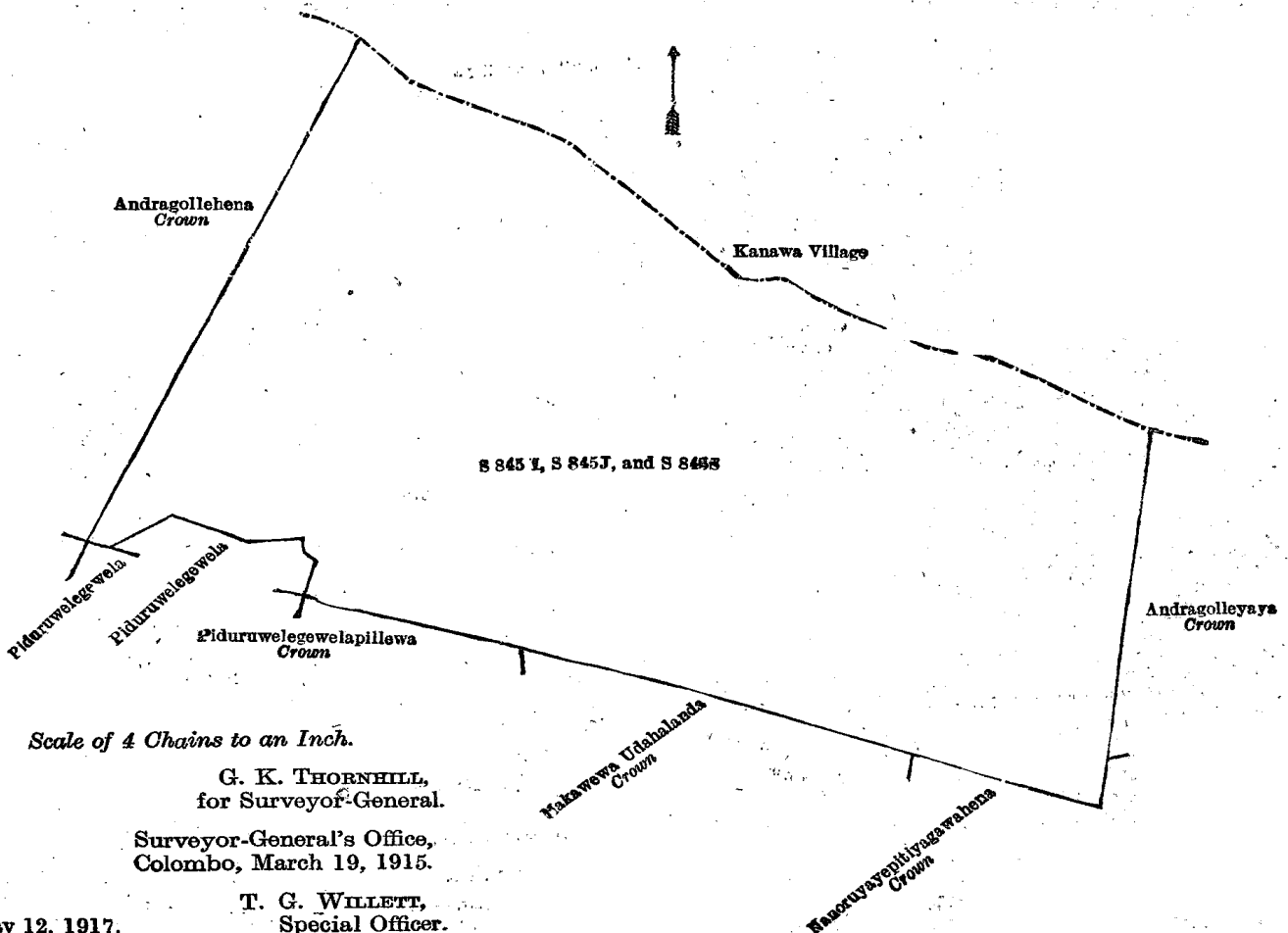
G. K. THORNHILL,
 for Surveyor-General.

Lot.	Name of Land.	III.—Preliminary plan 1,921.
S 845 I	Andragollehena	
S 845 J	Do.	
S 845 S	Andragolleyaya	

Extent, A. R. P.
6 0 27
4 3 4
7 0 0

17 3 31

and bounded as follows: on the north by the village limit of Kanawa; on the east by Andragolleyaya belonging to the Crown, Nanoruyayepitiyagawahena belonging to the Crown; on the south by Nanoruyayepitiyagawahena belonging to the Crown, Makawewaudahalanda belonging to the Crown, Piduruwelegewela belonging to the Crown, Piduruwelegewela-pillewa (private); on the west by Andragollehena belonging to the Crown.



Scale of 4 Chains to an Inch.

G. K. THORNHILL,
 for Surveyor-General.

Surveyor-General's Office,
 Colombo, March 19, 1915.

T. G. WILLETT,
 Special Officer.

May 12, 1917.

Kurunegala S. O. No. 1,792.

**Order under Section 4, Sub-section (1), of "The Waste Lands Ordinances of 1897, 1899, 1900, and 1903,"
declaring Land to be Crown Property.**

In the matter of the land commonly called or known as Kandabadahenyaya, situate in the village of Potuwila, in the Mahagalboda Egoda korale of the Hiriyala hatpattu of the Kurunegala District, in the North-Western Province, and of "The Waste Lands Ordinances of 1897, 1899, 1900, and 1903."

WHEREAS in pursuance of section 1 of the said Ordinances it was duly declared and notified on the 28th day of January, 1916, that if no claim to the said land commonly called or known as Kandabadahenyaya, situate in the village of Potuwila, in the Mahagalboda Egoda korale of the Hiriyala hatpattu of the Kurunegala District, in the North-Western Province, containing in extent 13 acres 3 roods and 30 perches, and shown as lot S 845 in preliminary plan 1,921 and in the annexed diagram, was made to Thomas Graham Willett, Special Officer appointed under section 28 of the said Ordinances, within the period of three months from the date specified in the said notice, such land would be declared to be the property of the Crown (*vide* Notice No. 5,738):

And whereas Kirti Bandara Abhayakoon Wasala Atapattu Mudiyansele Bandara Menika made claim thereto, and Howard Orme Fox, Special Officer appointed under section 28 of the said Ordinances, made due inquiry into such claim, and whereas the said claimant and Howard Orme Fox, Special Officer appointed under section 28 of the said Ordinances, with the consent of His Excellency the Governor, came to an agreement in writing dated the 15th day of July, 1916, concerning the said land under section 4, sub-section (1), of the said Ordinances, whereby it was agreed that the said claimant should be declared the purchaser of the said land upon payment, on or before the 15th day of October, 1916, to the Government Agent of Kurunegala or to the Settlement Officer, of a sum of Rupees Two hundred and Twenty-three only (Rs. 223), as the purchase amount of the said land; and whereas it was further agreed by the said agreement that in default of such payment the claim of the said claimant to the said land in respect of which the said payment was to be made should be considered to have been withdrawn, and the said land should be declared to be the property of the Crown; and whereas the said claimant has failed to make the said payment by the due date, the said land, as more fully described herein below, is declared to be the property of the Crown.

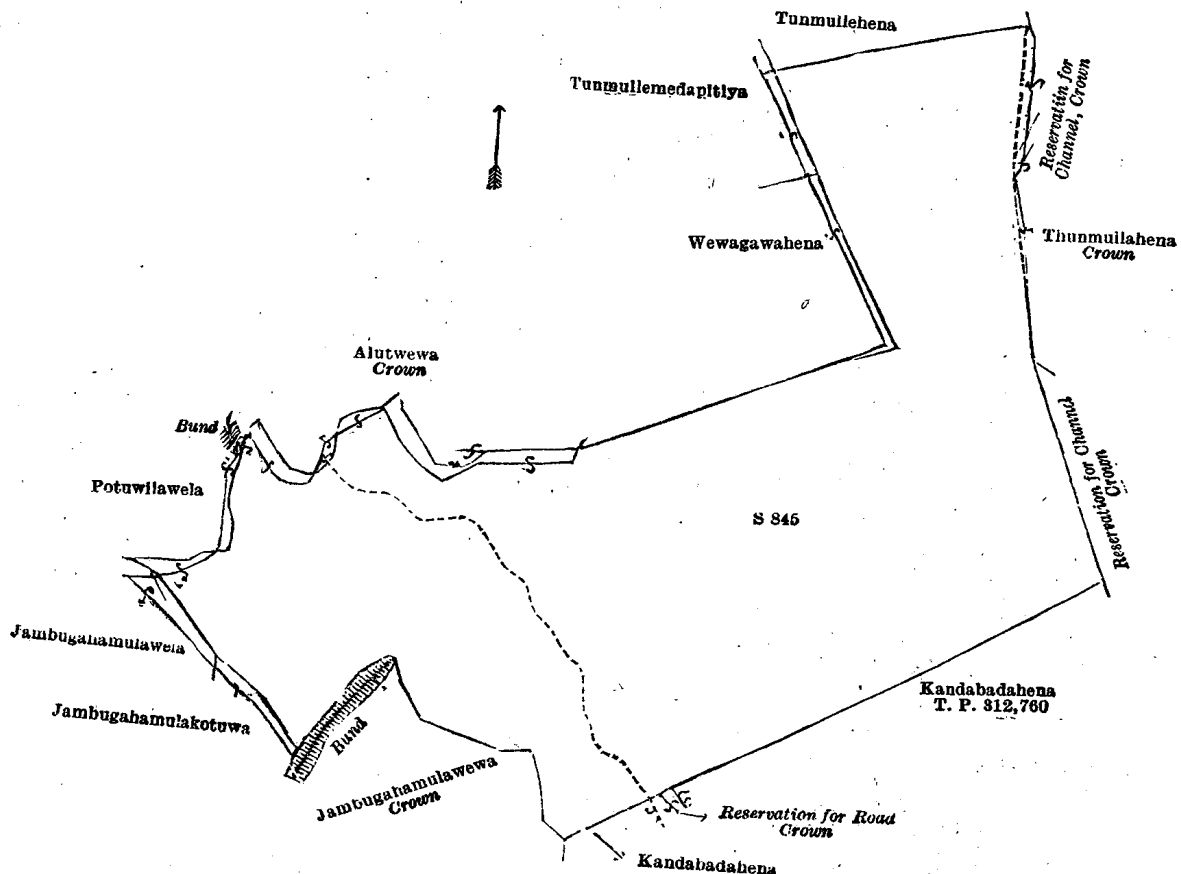
Description of the Land referred to.

The following lot situated in the village of Potuwila, in the Mahagalboda Egoda korale of the Hiriyala hatpattu of the Kurunegala District, in the North-Western Province, as described in the annexed diagram:—

Preliminary plan 1,921.

Lot.	Name of Land.	Extent, A. R. P.
S 845	Kandabadahenyaya	13 3 30

and bounded as follows: on the north by Tunmullehena sold to Handinnapola Appuhamillage Arthur *alias* Siyanelis Appuhamy and others under the Waste Lands Ordinances; on the east by reservation for channel belonging to the Crown, Tunmullahena declared Crown under the Waste Lands Ordinances, reservation for channel belonging to the Crown; on the south by Kandabadahena (T. P. 312,760) sold by the Crown, reservation for road belonging to the Crown, Kandabadahena (T. P. 312,760) sold by the Crown, Jambugahamulawewa claimed by the Crown, a bund; on the west by Jambugahamulakotuwa claimed by A. W. A. M. Kumarihamy, Jambugahamulawela claimed by Sumangala Unnanse of Sulugal vihare, Potuwilawela claimed by A. W. A. M. Kumarihamy, a bund, Alutwewa claimed by the Crown, Wewagawahena sold to Handinnapola Appuhamillage Arthur *alias* Siyanelis Appuhamy and others under the Waste Lands Ordinances, Tunmullemedapitiya sold to Handinnapola Appuhamillage Arthur *alias* Siyanelis Appuhamy and others under the Waste Lands Ordinances.



Surveyor-General's Office,
Colombo, March 12, 1917.

Scale of 4 Chains to an Inch.

A. H. G. DAWSON,
for Surveyor-General.

May 16, 1917.

T. G. WILLETT,
Special Officer.

Kurunegala S. O. No. 1,793.**Order under Section 4, Sub-section (1), of "The Waste Lands Ordinances of 1897, 1899, 1900, and 1903."**

In the matter of the lands commonly called or known as Halambagahamulawatta, Wewagawahenyaya, Kongahamulakela, situate in the village of Tissogama, in the Kinyama korale of the Katugampola hatpattu of the Kurunegala District, in the North-Western Province, and of "The Waste Lands Ordinances of 1897, 1899, 1900, and 1903."

WHEREAS in pursuance of section 1 of the said Ordinances it was duly declared and notified on the 22nd day of May, 1914, that if no claim to the lands commonly called or known as Halambagahamulawatta, Wewagawahenyaya, and Kongahamulakela, situate in the village of Tissogama, in the Kinyama korale of the Katugampola hatpattu of the Kurunegala District, in the North-Western Province, containing in extent 2 acres 2 roods and 3 perches, and shown as lots 1C, 2, and 1F1 in preliminary plan 1,417 and in the annexed diagrams, was made to John Murray Davies, Special Officer appointed under section 28 of the said Ordinances, within the period of three months from the date specified in the said notice, such lands would be declared the property of the Crown, and dealt with on account of the Crown (*vide* Notice No. 5,210):

And whereas Telisingha Mudiyansele Ausadahamy made claim thereto, and I, John Murray Davies, Special Officer appointed under section 28 of the said Ordinances, made due inquiry into such claim, and whereas the said claimant and I, with the consent of His Excellency the Governor, came to an agreement in writing dated the 17th day of November, 1914, concerning the said lands, under section 4, sub-section (1), of the said Ordinances, whereby it was agreed that the said claimant should be declared the purchaser of the said lands upon payment on or before the 17th day of February, 1915, to the Government Agent at Kurunegala, or to the Treasury Officer at Chilaw, or to the Settlement Officer, of a sum of Rupees Twenty-one only (Rs. 21); as the purchase amount of the said lands, and whereas the said amount has been duly paid by the said claimant, he is hereby, in pursuance of the agreement aforementioned, declared to be the purchaser of the said lands, as more fully described herein below.

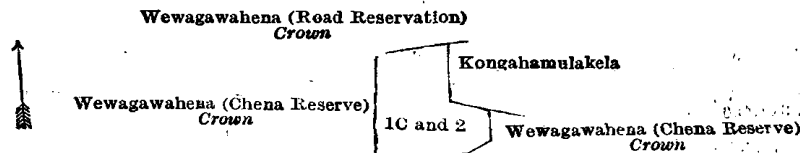
Description of the Lands referred to.

The following lots situated at the village of Tissogama, in the Kinyama korale of the Katugampola hatpattu of the Kurunegala District, in the North-Western Province, as described in the annexed diagrams:—

I.—Preliminary plan 1,417.

Lot.	Name of Land.	Extent, A. R. P.
1C	Halambagahamulawatta	0 2 7
2	Wewagawahenyaya	1 0 9
		1 2 16

and bounded as follows: on the north by Wewagawahena (road reservation) to be declared the property of the Crown under the Waste Land Ordinances; on the east by Kongahamulakela sold under the Waste Lands Ordinances to Telisinghe Mudiyansele Ausadahami, Wewagawahena (chena reserve) to be declared the property of the Crown under the Waste Lands Ordinances; on the south and west by Wewagawahena (chena reserve) to be declared the property of the Crown under the Waste Lands Ordinances.



Surveyor-General's Office,
Colombo, May 8, 1916.

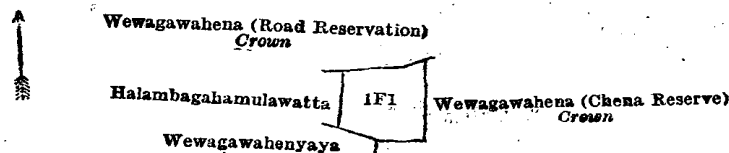
Scale of 8 Chains to an Inch.

A. H. G. DAWSON,
for Surveyor-General.

II.—Preliminary plan 1,417.

Lot.	Name of Land.	Extent, A. R. P.
1F1	Kongahamulakela	0 3 27

and bounded as follows: on the north by Wewagawahena (road reservation) to be declared the property of the Crown under the Waste Lands Ordinances; on the east by Wewagawahena (chena reservation) to be declared the property of the Crown under the Waste Lands Ordinances; on the south by Wewagawahena (chena reservation) to be declared the property of the Crown under the Waste Lands Ordinances, Wewagawahenyaya sold to T. M. Ausadahamy under the Waste Lands Ordinances; on the west by Halambagahamulawatta sold to T. M. Ausadahamy under the Waste Lands Ordinances.



Surveyor-General's Office,
Colombo, March 22, 1917.

Scale of 8 Chains to an Inch.

A. H. G. DAWSON,
for Surveyor-General.

J. M. DAVIES,
Special Officer.

May 24, 1917.

Kurunegala S. O. No. 1,794.**Order under Section 4, Sub-section (1), of "The Waste Lands Ordinances of 1897, 1899, 1900, and 1903," declaring Land to be Crown Property.**

In the matter of the land commonly called or known as Habilikandemukulana, situate in the village of Alawwa, in the Udukaha korale south of the Dambadeni hatpattu of the Kurunegala District, in the North-Western Province, and of "The Waste Lands Ordinances of 1897, 1899, 1900, and 1903."

WHEREAS in pursuance of section 1 of the said Ordinances it was duly notified on the 20th day of April, 1916, that if no claim to the land commonly called or known as Habilikandemukulana, situate in the village of Alawwa, in the Udukaha korale south of the Dambadeni hatpattu of the Kurunegala District, in the North-Western Province, containing in extent 135 acres 2 roods and 20 perches, and shown as lot 51 in preliminary plan 463 and in the annexed diagram was made to John Murray Davies, Special Officer appointed under section 28 of the said Ordinances, within the period of three months

from the date specified in such notice, such land would be declared the property of the Crown, and dealt with on account of the Crown (*vide* Notice No. 5,822) :

And whereas Herat Mudiyansele Dingiri Mahatmi made claim thereto, and whereas the said claimant by an agreement dated the 15th day of September, 1916, in consideration of being declared the purchaser of 1 acre more or less of lot 51 of the notice and of the block survey preliminary plan 463, now shown as lot 51D on the same block survey preliminary plan, for a sum of Rs. 30, withdrew her claim to the above-mentioned lot 51 of this order, I, the aforesaid John Murray Davies, Special Officer, under and by virtue of the powers vested in me in that behalf by section 4 of the said Ordinances, do hereby on this 14th day of May, 1917, order and declare under section 4, sub-section (1), of the said Ordinances, that the said land, as more fully described herein below, is the property of the Crown.

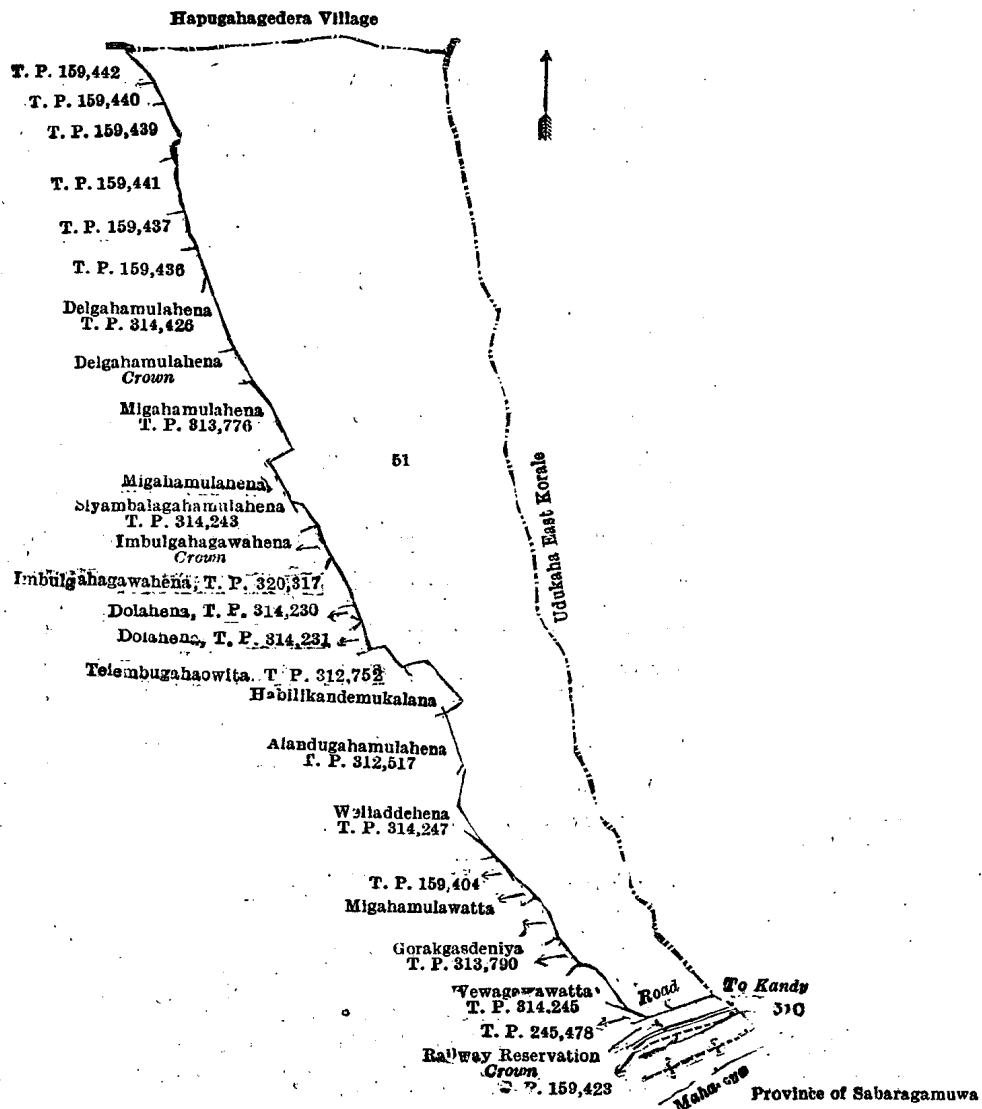
Description of the Land referred to.

The land commonly called or known as Habilikandemukulana, situated in the village of Alawwa, in the Udukaha korale south of the Dambadeni hatpattu of the Kurunegala District, in the North-Western Province, and containing in extent 135 acres 2 roods and 30 perches, shown as lot 51 in preliminary plan 463 and in the annexed diagram, and bounded as follows : on the north by an ela, the village limit of Hapugahagedera, on the east by the boundary of the Udukaha korale east ; on the south by the Maha-oya (the boundary of the Province of Sabaragamuwa) ; on the west by T. P. 159,423, railway reservation claimed by the Crown, T. P. 245,478, Wewagawawatta sold by the Crown (T. P. 314,245), Gorakgasdeniya sold by the Crown (T. P. 313,790), Migahamulawatta (private), T. P. 159,404, Weliaddehena sold by the Crown (T. P. 314,247), Alandugahamulahena sold by the Crown (T. P. 312,517), Habilikandemukulana sold to Herat Mudiyansele Dingiri Mahatmi under the Waste Lands Ordinances, Telembugahaowita sold by the Crown (T. P. 312,752), Dolahena sold by the Crown (T. P. 314,231), Dolahena sold by the Crown (T. P. 314,230), Imbulgahagawahena sold by the Crown (T. P. 320,317), Imbulgahagawahena claimed by the Crown, Siyambalagahamulahena sold by the Crown (T. P. 314,243), Migahamulahena claimed by Ekanayaka Achchillage Dingiri Appuhamy, Migahamulahena sold by the Crown (T. P. 313,776), Delgahamulahena claimed by the Crown, Delgahamulahena sold by the Crown (T. P. 314,426), T. Ps. 159,436, 159,437, 159,441, 159,439, 159,440, and 159,442.

NOTE.—The following lot lying within the above-mentioned boundaries is excluded from this order, and its extent of 1 rood is not included within the acreage of 135 acres 2 roods and 30 perches given above :—

Preliminary plan 463.

Lot.	Name of Land.	Extent, A. R. P.
51C	Habilikandemukulana (road reservation)	0 1 0



Surveyor-General's Office,
Colombo, April 25, 1917.

Scale of 16 Chains to an Inch.

A. H. G. DAWSON,
for Surveyor-General.

May 14, 1917.

J. M. DAVIES,
Special Officer.

Uva S. O. No. 2,248.

Order under Section 4, Sub-section (1), of "The Waste Lands Ordinances of 1897, 1899, 1900, and 1903."

In the matter of the lands commonly called or known as Arumanehena, Keenadandawalahena, and Illuktennehena, situate in the village of Etampitiya, in the Dehiwini palata korale of the Udukinda division, in the Province of Uva, and of "The Waste Lands Ordinances of 1897, 1899, 1900, and 1903."

WHEREAS in pursuance of section 1 of the said Ordinances it was duly declared and notified on the 1st day of September, 1911, that if no claim to the lands commonly called or known as Arumanehena, Keenadandawalahena, and Illuktennehena, situate in the village of Etampitiya, in the Dehiwini palata korale of the Udukinda division, in the Province of Uva, containing in extent 10 acres and 9 perches, and shown as lots 76P and 87J in preliminary plan 197 and in the annexed diagrams, was made to Charles Valentine Brayne, Special Officer appointed under section 28 of the said Ordinances, within the period of three months from the date specified in the said notice, such lands would be declared the property of the Crown, and dealt with on account of the Crown (*vide* Notice No. 4,197):

And whereas Diyaboletennekade Yakupitiyage Appu Sinno made claim thereto, and Charles Valentine Brayne, Special Officer appointed under section 28 of the said Ordinances, made due inquiry into such claim, and whereas the said claimant and the aforesaid Charles Valentine Brayne, Special Officer, with the consent of His Excellency the Governor, came to an agreement in writing dated the 17th day of January, 1912, concerning the said lands, under section 4, sub-section (1), of the said Ordinances, whereby it was agreed that the said claimant should be declared the purchaser of the said lands upon payment to the Settlement Officer, of a sum of Rupees One hundred and Twenty-one and Cents Twenty-five only (Rs. 121.25), as the purchase amount of the said lands, and whereas the said amount has been duly paid by the said claimant, he is hereby, in pursuance of the agreement aforementioned, declared to be the purchaser of the said lands, as more fully described herein below.

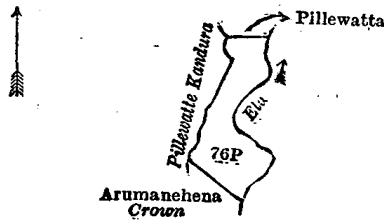
Description of the Lands referred to.

The following lots situated in the village of Etampitiya, in the Dehiwini palata korale of the Udukinda division, in the Province of Uva, as described in the annexed diagrams:—

I.—Preliminary plan 197.

Lot.	Name of Land.	Extent, A. R. P.
76P	Arumanehena	1 0 18

and bounded as follows: on the north by Pillewatta claimed by Pillewatte Vidane; on the east by an ela; on the south by Arumanehena to be declared the property of the Crown under the Waste Lands Ordinances; on the west by the Pillewatte Kandura.



Scale of 8 Chains to an Inch.

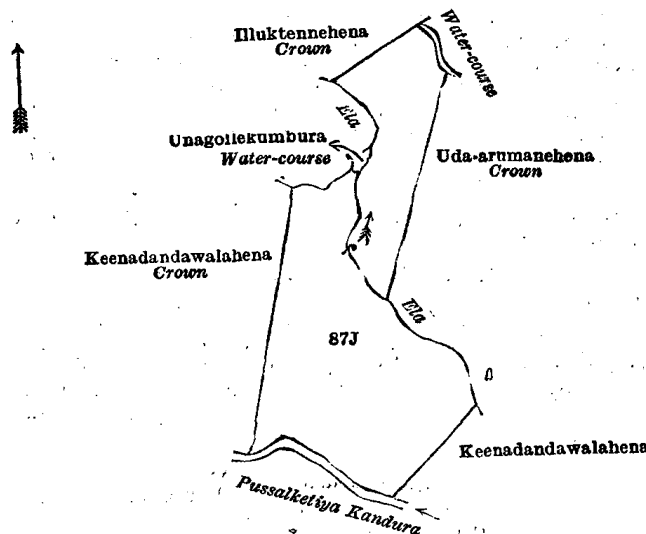
Surveyor-General's Office,
Colombo, January 10, 1917.

A. H. G. DAWSON,
for Surveyor-General.

II.—Preliminary plan 197.

Lot.	Name of Land.	Extent, A. R. P.
87J	Keenadandawalahena and Illuktennehena (Exclusive of the ela passing through the land.)	8 3 31

and bounded as follows: on the north by Illuktennehena to be declared the property of the Crown under the Waste Lands Ordinances, a water-course; on the east by a water-course, Uda-aramanehena to be declared the property of the Crown under the Waste Lands Ordinances, an ela, Keenadandawalahena sold to Dambagahakumburegedera Appu under the Waste Lands Ordinances; on the south by the Pussalketiya Kandura; on the west by Keenadandawalahena to be declared the property of the Crown under the Waste Lands Ordinances, a water-course, Unagollekumbura (private), an ela, Illuktennehena to be declared the property of the Crown under the Waste Lands Ordinances.



Scale of 8 Chains to an Inch.

Surveyor-General's Office,
Colombo, January 10, 1917.

A. H. G. DAWSON,
for Surveyor-General.

J. M. DAVIES,
Special Officer.

May 4, 1917.

Uva S. O. No. 2,249.

Order under Section 4, Sub-section (1), of "The Waste Lands Ordinances of 1897, 1899, 1900, and 1903."

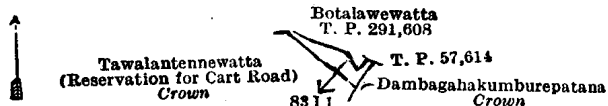
In the matter of the land commonly called or known as Tawalantenne-watta, situate in the village of Etampitiya, in the Dehiwini palata korale of the Udukinda division, in the Province of Uva, and of "The Waste Lands Ordinances of 1897, 1899, 1900, and 1903."

WHEREAS in pursuance of section 1 of the said Ordinances it was duly declared and notified on the 1st day of September, 1911, that if no claim to the land commonly called or known as Tawalantenne-watta, situate in the village of Etampitiya, in the Dehiwini palata korale of the Udukinda division, in the Province of Uva, containing in extent 30 perches, and shown as lot 83 I 1 in preliminary plan 197 and in the annexed diagram, was made to Charles Valentine Brayne, Special Officer appointed under section 28 of the said Ordinances, within the period of three months from the date specified in the said notice, such land would be declared the property of the Crown, and dealt with on account of the Crown (*vide* Notice No. 4, 1917):

And whereas Tawalantenne Kiri Banda made claim thereto, and Charles Valentine Brayne, Special Officer appointed under section 28 of the said Ordinances, made due inquiry into such claim, and whereas the said claimant and the aforesaid Charles Valentine Brayne, Special Officer, with the consent of His Excellency the Governor, came to an agreement in writing dated the 16th day of January, 1912, concerning the said land, under section 4, sub-section (1), of the said Ordinances, whereby it was agreed that the said claimant should be declared the purchaser of the said land upon payment to the Settlement Officer, of a sum of Rupees Two only (Rs. 2), as the purchase amount of the said land, and whereas the said amount has been duly paid by the said claimant, he is hereby, in pursuance of the agreement aforementioned, declared to be the purchaser of the said land, as more fully described herein below.

Description of the Land referred to.

The land commonly called or known as Tawalantenne-watta, situated in the village of Etampitiya, in the Dehiwini palata korale of the Udukinda division, in the Province of Uva, containing in extent 30 perches, and shown as lot 83 I 1 in preliminary plan 197 and in the annexed diagram; and bounded as follows: on the north by Botalawewatta sold by the Crown (T. P. 291,608), T. P. 57,614; on the east by Dambagahakumburepatana to be declared the property of the Crown under the Waste Lands Ordinances; on the south and west by Tawalantenne-watta (reservation for cart road) to be declared the property of the Crown under the Waste Lands Ordinances.



Surveyor-General's Office,
Colombo, January 10, 1917.

Scale of 8 Chains to an Inch.

A. H. G. DAWSON,
for Surveyor-General.

May 4, 1917.

J. M. DAVIES,
Special Officer.

Uva S. O. No. 2,250.

Order under Section 4, Sub-section (1), of "The Waste Lands Ordinances of 1897, 1899, 1900, and 1903."

In the matter of the lands commonly called or known as Tibbotuwatthehena, situate in the village of Etampitiya, in the Dehiwini palata korale of the Udukinda division, in the Province of Uva, and of "The Waste Lands Ordinances of 1897, 1899, 1900, and 1903."

WHEREAS in pursuance of section 1 of the said Ordinances it was duly declared and notified on the 1st day of September, 1911, that if no claim to the lands commonly called or known as Tibbotuwatthehena, situate in the village of Etampitiya, in the Dehiwini palata korale of the Udukinda division, in the Province of Uva, containing in extent 1 acre 1 rood and 30 perches and shown as lots 61C and 61E in preliminary plan 197 and in the annexed diagrams, was made to Charles Valentine Brayne, Special Officer appointed under section 28 of the said Ordinances, within the period of three months from the date specified in the said notice, such lands would be declared the property of the Crown, and dealt with on account of the Crown (*vide* Notice No. 4, 1917):

And whereas Palledurewatta Kiriwante made claim thereto, and Charles Valentine Brayne, Special Officer appointed under section 28 of the said Ordinances, made due inquiry into such claim, and whereas the said claimant and the aforesaid Charles Valentine Brayne, Special Officer, with the consent of His Excellency the Governor, came to an agreement in writing dated the 17th day of January, 1912, concerning the said lands under section 4, sub-section (1), of the said Ordinances, whereby it was agreed that the said claimant should be declared the purchaser of the said lands upon payment, on or before the 12th day of March, 1912, to the Government Agent at Badulla, of a sum of Rupees Nine only (Rs. 9), as the purchase amount of the said lands, and whereas the said amount has been duly paid by the said claimant, he is hereby, in pursuance of the agreement aforementioned, declared to be the purchaser of the said lands, as more fully described herein below.

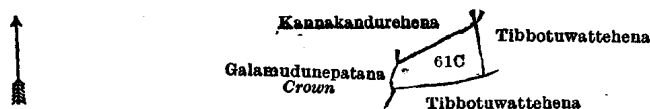
Description of the Lands referred to.

The following lots situated in the village of Etampitiya, in the Dehiwini palata korale of the Udukinda division, in the Province of Uva, as described in the annexed diagrams:—

I.—Preliminary plan 197.

Lot.	Name of Land.	Extent, A. R. P.
61C	Tibbotuwatthehena..	0 2 14

and bounded as follows: on the north by Kannakandurehena sold to Moragollegedera Appuhamy Gamarala and another under the Waste Lands Ordinances; on the east by Tibbotuwatthehena sold to Dambagahakumburegedera Appu under the Waste Lands Ordinances; on the south by Tibbotuwatthehena sold to Palledurawatte Kiriwante under the Waste Lands Ordinances; on the west by Galamudunepatana to be declared the property of the Crown under the Waste Lands Ordinances.



Surveyor-General's Office,
Colombo, January 10, 1917.

Scale of 8 Chains to an Inch.

A. H. G. DAWSON,
for Surveyor-General.

II.—Preliminary plan 197.

Lot.	Name of Land.	Extent, A. R. P.
61E ..	Tibbotuwatthehena...	0 3 16.

and bounded as follows: on the north by Tibbotuwatthehena sold to Palledurewatte Kiriwante under the Waste Lands Ordinances, Kudupolawatta granted at half-improved value (T. P. 302,925); on the east by the abandoned path; on the south by Peragaswatthehena belonging to the Crown; on the west by Galamudunepatana to be declared the property of the Crown under the Waste Lands Ordinances.



Surveyor-General's Office,
Colombo, January 10, 1917.

Scale of 8 Chains to an Inch.

A. H. G. DAWSON,
for Surveyor-General.

J. M. DAVIES,
Special Officer.

May 4, 1917.

Uva S. O. No. 2,251.

**Order under Section 4, Sub-section (1), of "The Waste Lands Ordinances of 1897, 1899, 1900, and 1903,"
declaring Land to be Crown Property.**

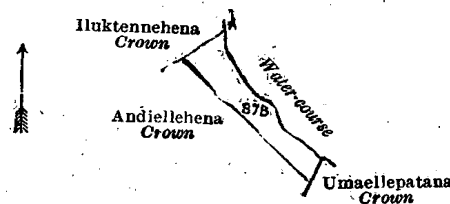
In the matter of the land commonly called or known as Andiellehena, situate in the village of Etampitiya, in the Dehiwini palata korale of the Udukinda division, in the Province of Uva, and of "The Waste Lands Ordinances of 1897, 1899, 1900, and 1903."

WHEREAS in pursuance of section 1 of the said Ordinances it was duly declared and notified on the 1st day of September, 1911, that if no claim to the said land commonly called or known as Andiellehena, situate in the village of Etampitiya, in the Dehiwini palata korale of the Udukinda division, in the Province of Uva, containing in extent 3 roods and 27 perches, and shown as lot 87B in preliminary plan 197 and in the annexed diagram, was made to Charles Valentine Brayne, Special Officer appointed under section 28 of the said Ordinances, within the period of three months from the date specified in the said notice, such land would be declared to be the property of the Crown (*vide* Notice No. 4,197):

And whereas Siyambalagahawatta Huduhamy made claim thereto, and Charles Valentine Brayne, Special Officer appointed under section 28 of the said Ordinances, made due inquiry into such claim, and whereas the said claimant and the said Charles Valentine Brayne, Special Officer with the consent of His Excellency the Governor, came to an agreement in writing dated the 17th day of January, 1912, concerning the said land under section 4, sub-section (1), of the said Ordinances, whereby it was agreed that the said claimant should be declared the purchaser of the said land upon payment, on or before the 12th day of March, 1912, to the Government Agent at Badulla, of a sum of Rupees Nine and Cents Fifty only (Rs. 9.50), as the purchase amount of the said land; and whereas it was further agreed by the said agreement that in default of such payment the claim of the said claimant to the said land in respect of which the said payment was to be made should be considered to have been withdrawn and the said land should be declared to be the property of the Crown; and whereas the said claimant has failed to make the said payment by the due date; the said land, as more fully described herein below, is declared to be the property of the Crown.

Description of the Land referred to.

The land commonly called or known as Andiellehena, situated in the village of Etampitiya, in the Dehiwini palata korale of the Udukinda division in the Province of Uva, containing in extent 3 roods and 27 perches, and shown as lot 87B in preliminary plan 197 and in the annexed diagram, and bounded as follows: on the north by Iluktennehena to be declared the property of the Crown under the Waste Lands Ordinances, a water-course; on the east by a water-course; on the south by Umaellepatana to be declared the property of the Crown under the Waste Lands Ordinances, Andiellehena to be declared the property of the Crown under the Waste Lands Ordinances; on the west by Andiellehena to be declared the property of the Crown under the Waste Lands Ordinances, Iluktennehena to be declared the property of the Crown under the Waste Lands Ordinances.



Surveyor-General's Office,
Colombo, January 10, 1917.

Scale of 8 Chains to an Inch.

A. H. G. DAWSON,
for Surveyor-General.

J. M. DAVIES,
Special Officer.

May 4, 1917.

Uva S. O. No. 2,252.

**Order under Section 4, Sub-section (1), of "The Waste Lands Ordinances of 1897, 1899, 1900, and 1903,"
declaring Land to be Crown Property.**

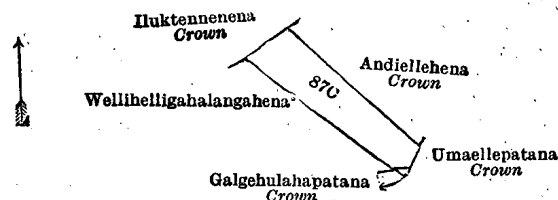
In the matter of the land commonly called or known as Andiellehena, situate in the village of Etampitiya, in the Dehiwini palata korale of the Udukinda division, in the Province of Uva, and of "The Waste Lands Ordinances of 1897, 1899, 1900, and 1903."

WHEREAS in pursuance of section 1 of the said Ordinances it was duly declared and notified on the 1st day of September, 1911, that if no claim to the said land commonly called or known as Andiellehena, situate in the village of Etampitiya, in the Dehiwini palata korale of the Udukinda division, in the Province of Uva, containing in extent 1 acre 1 rood and 6 perches and shown as lot 87C in preliminary plan 197 and in the annexed diagram was made to Charles Valentine Brayne, Special Officer appointed under section 28 of the said Ordinances, within the period of three months from the date specified in the said notice, such land would be declared to be the property of the Crown (*vide* Notice No. 4,197):

And whereas (1) Palledurawatte Kiriwante, (2) Siyambalagahawatta Hudu Hamy made claim thereto, and Charles Valentine Brayne, Special Officer appointed under section 28 of the said Ordinances, made due inquiry into such claim, and whereas the said 1st claimant and the said Charles Valentine Brayne, Special Officer, with the consent of His Excellency the Governor, came to an agreement in writing, dated the 17th day of January, 1912, concerning the said land under section 4, sub-section (1), of the said Ordinances, whereby it was agreed that the said claimant should be declared the purchaser of the said land upon payment, on or before the 12th day of March, 1912, to the Government Agent at Badulla, of a sum of Rupees Thirteen and Cents Fifty only (Rs. 13·50), as the purchase amount of the said land; and whereas it was further agreed by the said agreement that in default of such payment the claim of the said claimant to the said land in respect of which the said payment was to be made should be considered to have been withdrawn and the said land should be declared to be the property of the Crown; and whereas the said claimant has failed to make the said payment by the due date; and whereas the said 2nd claimant by an agreement dated the 17th day of January, 1912, in consideration of being declared the purchaser of $1\frac{1}{4}$ acre more or less of lot 87 of the notice and of the block survey preliminary plan 197, now shown as lot 87B on the same block survey preliminary plan, upon payment to the Government Agent at Badulla, of a sum of Rs. 9·50, on or before the 12th day of March, 1912, withdrew his claim to the above-mentioned lot 87C; the said land, as more fully described herein below, is declared to be the property of the Crown.

Description of the Land referred to.

The land commonly called or known as Andiellehena, situated in the village of Etampitiya, in the Dehiwini palata korale of the Udukinda division, in the Province of Uva, containing in extent 1 acre 1 rood and 6 perches, and shown as lot 87C in preliminary plan 197 and in the annexed diagram, and bounded as follows: on the north by Illuktennehena to be declared the property of the Crown under the Waste Lands Ordinances; on the east by Andiellehena to be declared the property of the Crown under the Waste Lands Ordinances; on the south by Galgehulapata to be declared the property of the Crown under the Waste Lands Ordinances; on the west by Wellihelligahalangahena to be declared the property of the Crown under the Waste Lands Ordinances; Wellihelligahalangahena sold to Alutgedera Mutu Menika under the Waste Lands Ordinances; Illuktennehena to be declared the property of the Crown under the Waste Lands Ordinances.



Surveyor-General's Office,
Colombo, January 10, 1917.

Scale of 8 Chains to an Inch.

A. H. G. DAWSON,
for Surveyor-General.

J. M. DAVIES,
Special Officer.

May 4, 1917.

Uva S. O. No. 2,253.

**Order under Section 4, Sub-section (1), of "The Waste Lands Ordinances of 1897, 1899, 1900, and 1903,"
declaring Lands to be Crown Property.**

In the matter of the lands commonly called or known as Botalawewattehena (reservation for main cart road), Miniwelalugodahena, &c., situate in the village of Etampitiya, in the Dehiwini palata korale of the Udukinda division, in the Province of Uva, and of "The Waste Lands Ordinances of 1897, 1899, 1900, and 1903."

WHEREAS, in pursuance of section 1 of the said Ordinances it was duly notified on the 1st day of September, 1911, that if no claim to the lands commonly called or known as Botalawewattehena (reservation for main cart road), Miniwelalugodahena, &c., situate in the village of Etampitiya, in the Dehiwini palata korale of the Udukinda division, in the Province of Uva, containing in extent 531 acres 3 roods and 5 perches, and shown as lots 71 I, 77, 83, 83 I 2, 87, 87A, 87G, 87 I, 88, 90, 87F, 87H, 89, 89B in preliminary plan 197 and in the annexed diagrams, was made to Charles Valentine Brayne, Special Officer appointed under section 28 of the said Ordinances, within the period of three months from the date specified in such notice, such lands would be declared the property of the Crown, and dealt with on account of the Crown (*vide* Notice No. 4,197):

And whereas (1) Wiratunga Mudiyansele Punchi Banda made claim to the above-mentioned lot 71 I, (2) Alutgedera Banda (minor) made claim to the said lots 77, 87, 87G, 90, 87F, 87H, (3) Dambagahakumburegedera Appu, and (4) Siyambalagahawatta Huduhamy made claim to the said lot 87, (5) Moragollegedera Appuhamy Gamarala and (6) Alutgedera Kiri Menika made claim to the said lots 87, 87A, 88, 90, 89, 89B, (7) Alutgedera Ukku Banda made claim to the above-mentioned lots 88, 90, 89, 89B, (8) Alutgedera Mutu Menika made claim to the said lots 87, 87G, 88, 87F, 87H, (9) Kapallegedera Punchirala made claim to the said lots 87, 87G, 87F, 87H, (10) Udadurewatta Punchirala made claim to the said lots 87 and 87A, (11) Palledurewattu Kiriwante made claim to the said lots 87, 87A, 87 I, 90, (12) Ambagahawattu Siyatu made claim to the said lots 87, 87G, 87 I, 87F, 87H, 89, 89B, (13) Kanugahamaditte Siyatu and (14) Digareddegedera Appuhamy made claim to the said lot 83, and (15) Tawalantenne Kiri Banda made claim to the said lot 83 I 2; and whereas the said 1st claimant by an agreement dated the 12th day of January, 1912, in consideration of being declared the purchaser of $\frac{1}{2}$ an acre more or less of lot 71 of the notice and of the block survey preliminary plan 197, now shown as lot 71H on the same block survey preliminary plan for a sum of Rs. 3·75, withdrew his claim to the above-mentioned lot 71 I; Digareddegedera Siyatu as duly appointed representative of the said 2nd claimant (minor) by an agreement dated the 17th day of January, 1912, in consideration of being declared on behalf of the said minor, the purchaser of 1 acre more or less of lots 77 and 83 of the notice and of the block survey preliminary plan 197, upon payment on or before the 12th day of March, 1912, of a sum of Rs. 7·50, withdrew his claim to the above-mentioned lots 77, 87, 87G, 90, 87F, and 87H of this order; and the said 3rd claimant by an agreement dated the 17th day of January, 1912, in consideration of being declared the purchaser of $1\frac{1}{4}$ acre more or less and $\frac{1}{4}$ of an acre more or less of lots 87 and 61, respectively, of the notice and of the block survey preliminary plan 197, now shown as lots 87K and 61D, respectively, on the same block survey preliminary plan, for a sum of Rs. 10; and the said 4th claimant by an agreement dated the 17th day of January, 1912, in consideration of being declared the purchaser of $1\frac{1}{4}$ acres more or less of lot 87 of the notice and of the block survey preliminary plan 197, upon payment on or before the 12th day of March, 1912, of a sum of Rs. 9·50, withdrew their claims to the said lot 87 of this order; and whereas the said 5th claimant by an agreement dated the 17th day of January, 1912, in consideration of being declared the purchaser of $\frac{1}{2}$ of an acre more or less and $3\frac{3}{4}$ acres more or less of lots 76 and 89, respectively, of the notice and of the block survey preliminary plan 197, now shown as lots 76H and 89A, respectively, on the same block survey preliminary plan, for a sum of Rs. 26, withdrew his claim to the said lot 87, 87A,

88, 90, 89, and 89B of this order; and the said 6th claimant by an agreement dated the 17th day of January, 1912, in consideration of being declared purchaser of 1 acre more or less of lot 89 of the notice and of the block survey preliminary plan 197, now shown as lot 89 in this order, upon payment on or before the 12th day of March, 1912, of a sum of Rs. 7.50, withdrew his claim to the said lots 87, 87A, 88, 90, and 89B of this order; and whereas it was further agreed by the said agreement that in default of the said payment of Rs. 7.50 by the due date the claim of the said 6th claimant to the said lot 89 in respect of which the said payment was to be made should also be considered to have been withdrawn, and the said land should be declared to be the property of the Crown; and whereas the said claimant has failed to make the said payment by the due date; and whereas the said 7th claimant by an agreement dated the 17th day of January, 1912, in consideration of being declared the purchaser of 2 acres more or less of lot 89 of the notice and of the block survey preliminary plan 197, now shown as lot 89B in this order, upon payment on or before the 12th day of March, 1912, of a sum of Rs. 15, withdrew his claim to the above-mentioned lots 88, 90, and 89 of this order; and whereas it was further agreed by the said agreement that in default of such payment the claims of the said 7th claimant to the said lot 89B in respect of which the said payment was to be made, should also be considered to have been withdrawn, and the said lot 89B should be declared to be the property of the Crown; and whereas the said claimant has failed to make the said payment by the due date; and whereas the said 8th claimant by an agreement dated the 17th day of January, 1912, in consideration of (1) the Settlement Officer settling as private otherwise than under the Waste Lands Ordinances, lot 91 of the notice and of the block survey preliminary plan 197, (2) being declared the purchaser of 2 acres more less of lot 87 of the same notice and of the block survey preliminary plan 197, now shown as lot 87D of the same block survey preliminary plan for a sum of Rs. 15, withdrew his claim to the said lots 87, 87G, 88, 87F, and 87H of this order; and the said 9th claimant by an agreement dated the 17th day of January, 1912, in consideration of being declared the purchaser of 1 acre more or less of lot 87 of the notice and of the block survey preliminary plan 197, now shown as lot 87H in this order, upon payment on or before the 12th day of March, 1912, of a sum of Rs. 7.50, withdrew his claim to the said lot 87, 87G, 87F of this order; and whereas it was further agreed by the said agreement that in default of such payment the claim of the said 9th claimant to the said lot 87H in respect of which the said payment was to be made, should be considered to have been withdrawn, and the said lot 87H should be declared to be the property of the Crown; and whereas the said claimant has failed to make the said payment by the due date; and the said 10th claimant by an agreement dated the 17th day of January, 1912, in consideration of being declared the purchaser of $\frac{1}{4}$ of an acre more or less and 2 acres more or less of lots 61 and 87, respectively, of the notice and of the block survey preliminary plan 197, upon payment on or before the 12th day of March, 1912, of a sum of Rs. 17, withdrew his claim to the said lots 87 and 87A of this order; the said 11th claimant by an agreement dated the 17th day of January, 1912, in consideration of being declared the purchaser of $1\frac{1}{4}$ acre more or less of lot 61 of the notice and of the block survey preliminary plan 197, now shown as lots 61E and 61C on the same block survey preliminary plan for a sum of Rs. 9, withdrew his claim to the said lots 87, 87A, 78 I, and 90 of this order; and the said 12th claimant by an agreement dated the 19th day of January, 1912, in consideration of being declared the purchaser of 1 acre more or less, $2\frac{1}{2}$ acres more or less of lots 61 and 87, respectively, of the notice and of the block survey preliminary plan 197, now shown as lot 61F on the same block survey preliminary plan, and 87F in this order, upon payment on or before the 12th day of March, 1912, of a sum of Rs. 26.25, withdrew his claim to the said lots 87, 87G, 87 I, 87H, 89, and 89B of this order; and whereas it was further agreed by the said agreement that in default of such payment the claims of the said 12th claimant to the said lot 87F in respect of which a part of the said payment was to be made, should also be considered to have been withdrawn, and the said lot 87F should be declared to be the property of the Crown; and whereas the said claimant has failed to make the said payment by the due date; and the said 15th claimant by an agreement dated the 16th day of January, 1912, in consideration of being declared the purchaser of $\frac{1}{4}$ of an acre more or less of lot 83 of the notice and of the block survey preliminary plan 197, now shown as lot 83 I 1 on the same block survey preliminary plan for a sum of Rs. 2, withdrew his claim to the said lot 83 I 2; and whereas the said 13th and 14th claimants have withdrawn their claims to the above-mentioned lot 83 of this order, I, John Murray Davies, Special Officer appointed under section 28 of the said Ordinances, under and by virtue of the powers vested in me in that behalf by section 4 of the said Ordinances, do hereby on this 10th day of May, 1917, order and declare, under section 4, sub-section (1), of the said Ordinances, that the said lands, as more fully described herein below, are the property of the Crown.

Description of the Lands referred to.

The following lots situated in the village of Etampitiya, in the Dehiwini palata korale of the Udukinda division, in the Province of Uva, as described in the annexed diagrams:—

I.—Preliminary plan 197.

Lot.	Name of land.	Extent, A. R. P.
71 I	.. Botalawewawattehena (reservation for main cart road)	.. 0 0 19

and bounded as follows: on the north by Botalawewawattehena sold to Weeratunga Mudiyansele Punchi Banda (Town Arachchi) under the Waste Lands Ordinances; on the east by Edakahatepatana to be declared the property of the Crown under the Waste Lands Ordinances; on the south by the road from Badulla to Nuwara Eliya; on the west by Botalawewatta claimed by Botalawe Punchirala and others.



Surveyor-General's Office,
Colombo, January 10, 1917.

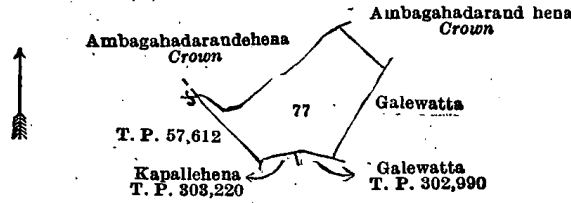
Scale of 8 Chains to an Inch.

A. H. G. DAWSON,
for Surveyor-General.

II.—Preliminary plan 197.

Lot.	Name of Land.	Extent, A. R. P.
77	.. Miniwelalugodahena	.. 2 0 0

and bounded as follows: on the north by Ambagahadarandehena to be declared the property of the Crown under the Waste Lands Ordinances; on the east by Galewatta sold to Werakumburegedera Ratnayaka Mudiyansele Punchirala under the Waste Lands Ordinances; on the south by Galewatta sold by the Crown (T. P. 302,990), Kapallehena sold by the Crown (T. P. 303,220); on the west by (T. P. 57,612), Ambagahadarandehena to be declared the property of the Crown under the Waste Lands Ordinances.



Surveyor-General's Office,
Colombo, January 10, 1917.

Scale of 8 Chains to an Inch.

A. H. G. DAWSON,
for Surveyor-General.

III.—Preliminary plan 197.

Lot.	Name of Land.	Extent, A. R. P.
83	Ambagahadarandepatana and Galgehulahapatana, &c.	443 1 34

and bounded as follows : on the north by Uma-oya, Otalawa or Keenagasella claimed by P. Kiri Banda and others, Otalawa declared to be the property of the Crown under the Waste Lands Ordinances, the Madawalakandura, Otalawa declared to be the property of the Crown under the Waste Lands Ordinances ; on the east by Madawalakandura, an ela, Dambagahakumburehena sold by the Crown (T. P. 316,443), Dambagahakumburewatta sold by the Crown (T. P. 316,443), a path, Pitahakumburehena to be declared the property of the Crown under the Waste Lands Ordinances, a water-course, Kannakandurahena sold to Moragollegedera Appuhamy Gamarala and another under the Waste Lands Ordinances, Tibbotuwatthehena sold to Palledurewatte Kiriwante under the Waste Lands Ordinances, Peragaswatthehena belonging to the Crown, Peragaswatta sold by the Crown (T. P. 303,157), Peragaswatta sold by the Crown (T. P. 303,218), Ambagahadarandehena sold by the Crown (T. P. 303,158); Ambagahadarandehena to be declared the property of the Crown under the Waste Lands Ordinances, Ambagahadarandepatana to be declared the property of the Crown under the Waste Lands Ordinances, Miniwelalugodahena to be declared the property of the Crown under the Waste Lands Ordinances, T. P. 57,612, T. P. 181,325 ; on the south by Godamadittepata sold by the Crown (T. P. 306,436), Hunukettepata to be declared the property of the Crown under the Waste Lands Ordinances, Hunuketahulahapatana (reservation for Uma-oya) to be declared the property of the Crown under the Waste Lands Ordinances ; on the west by Uma-ya, Keenadandawelahena to be declared the property of the Crown under the Waste Lands Ordinances, an ela, Pitiambagashena declared to be the property of the Crown under the Waste Lands Ordinances, Pitiambagaswelahinna to be declared the property of the Crown under the Waste Lands Ordinances, Hapugollebeddehena sold to Moragollegedera Appuhamy Gamarala under the Waste Lands Ordinances, Hapugollebeddehena to be declared the property of the Crown under Waste Lands Ordinances, Pitiambagaswelahinna to be declared the property of the Crown under the Waste Lands Ordinances, an ela, Goniandugalagawahena to be declared the property of the Crown under the Waste Lands Ordinances, the Pussalketi yakandura, Keenadandawalahena sold to Dambagahakumburegodara Appu under the Waste Lands Ordinances, Tennekosgahalandehena to be declared the property of the Crown under the Waste Lands Ordinances, Galgehulahapatana to be declared the property of the Crown under the Waste Lands Ordinances, Andiellahena to be declared the property of the Crown under the Waste Lands Ordinances, a water-course, Uma-oya.

NOTE.—The following lots lying within the above-mentioned boundaries are excluded from this part of the order, and their aggregate acreage of 1 acre 3 roods and 9 perches is not included in the acreage of 443 acres 1 rood and 34 perches given above:—

Preliminary plan 197.

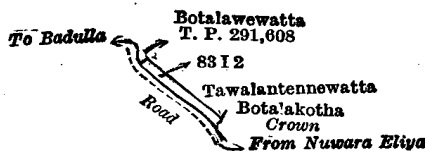
Lot.	Name of Land.	Extent, A. R. P.
92	Madawalahena	1 0 15
93	Madawalakumbura	0 2 34
		<hr/>
		1 3 9

[For Diagram see page 1373.]

IV.—Preliminary plan 197.

Lot.	Name of Land.	Extent, A. R. P.
83 I 2	Tawalantennewatta (reservation for cart road)	0 0 23

and bounded as follows : on the north by Botalawewatta sold by the Crown (T. P. 291,608), Tawalantennewatta sold to Tawalantenne Kiri Banda under the Waste Lands Ordinances ; on the east by Botalakotha to be declared the property of the Crown under the Waste Lands Ordinances ; on the south and west by the road from Nuwara Eliya to Badulla.



Surveyor-General's Office,
Colombo, January 10, 1917.

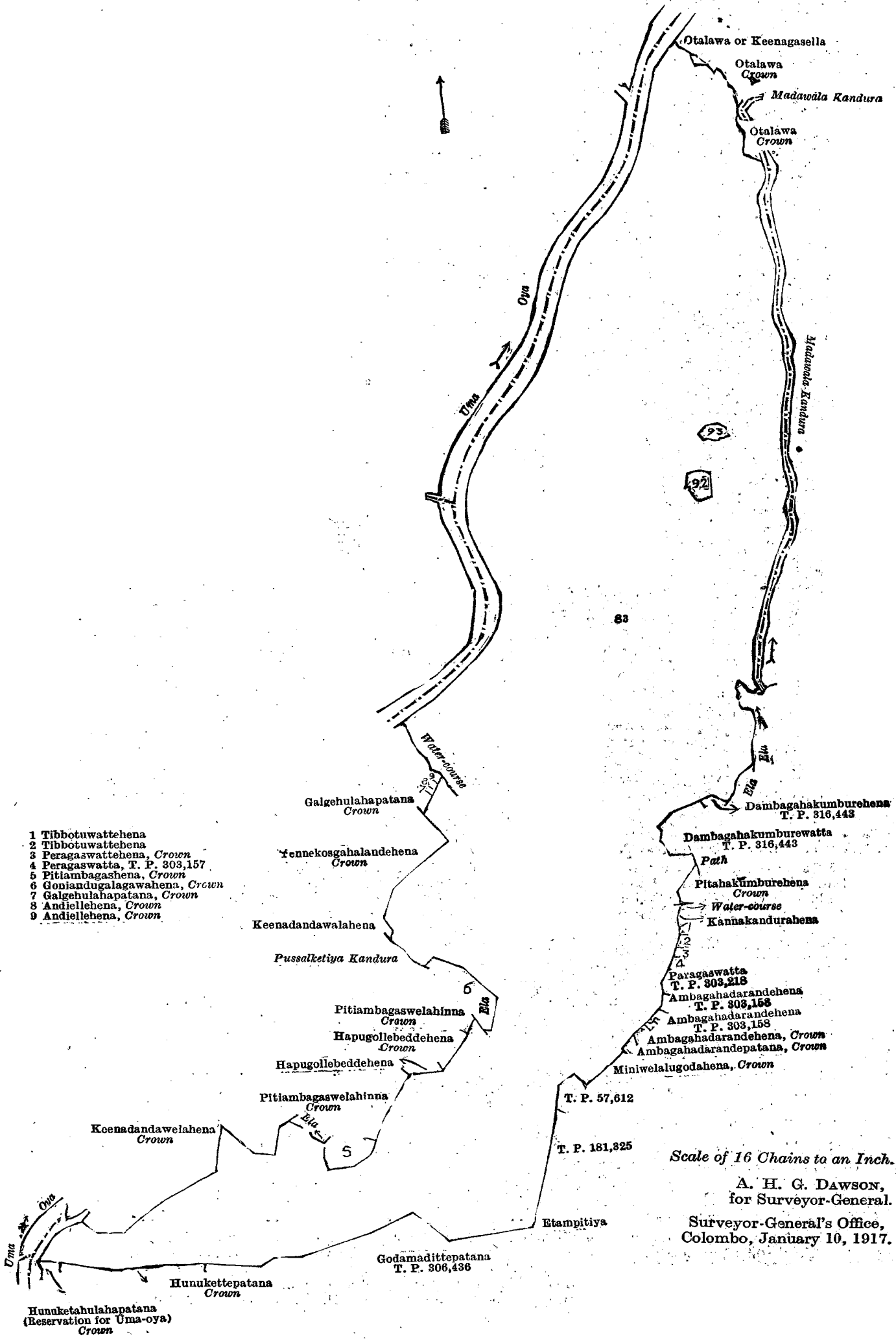
Scale of 8 Chains to an Inch.

A. H. G. DAWSON,
for Surveyor-General.

V.—Preliminary plan 197.

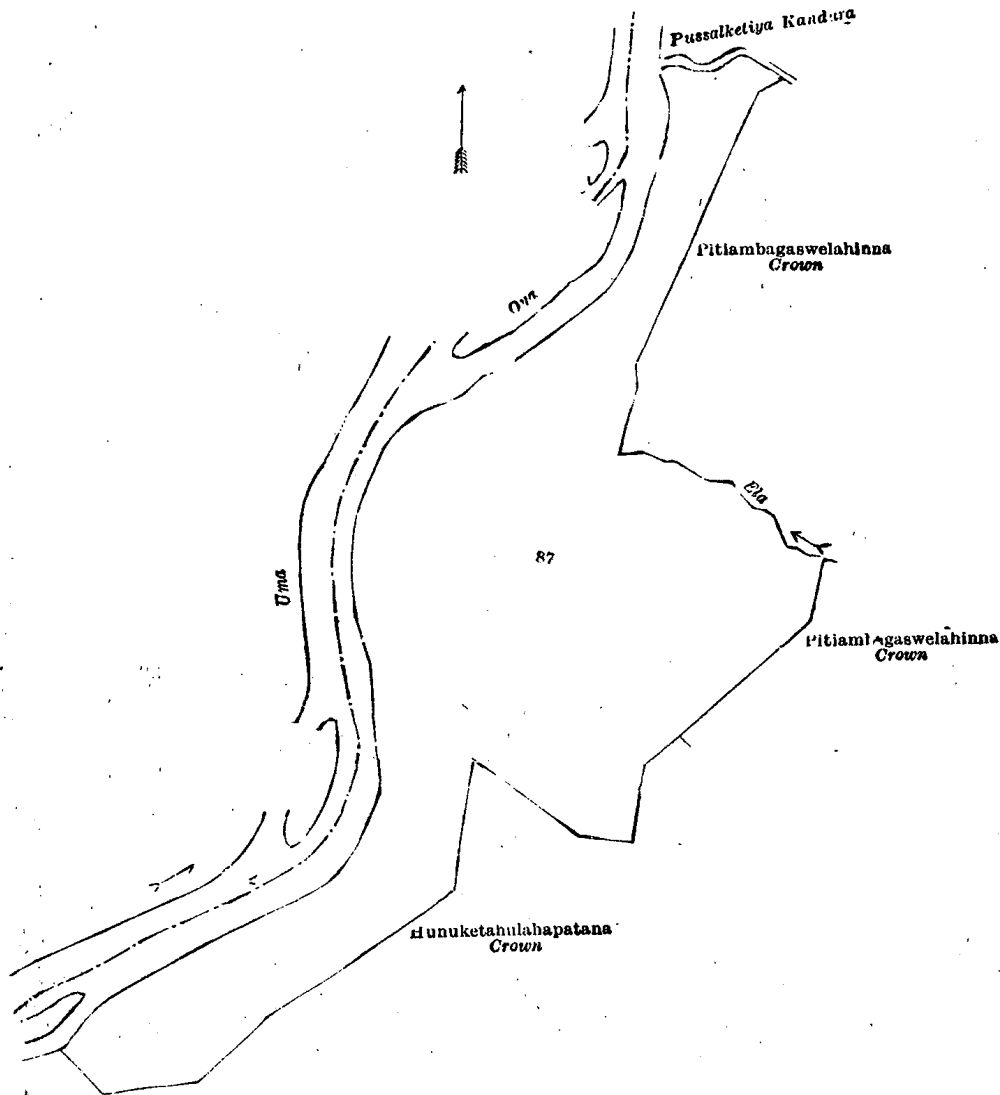
Lot.	Name of Land.	Extent, A. R. P.
87	Keenadandawelahena	35 2 16

and bounded as follows : on the north by Pussalketi yakandura ; on the east by Pitiambagaswelahinna to be declared the property of the Crown under the Waste Lands Ordinances, an ela, Pitiambagaswelahinna to be declared the property of the Crown under the Waste Lands Ordinances, Hunuketahulahapatana to be declared the property of the Crown under the Waste Lands Ordinances ; on the south by Hunuketahulahapatana to be declared the property of the Crown under the Waste Lands Ordinances ; on the west by Uma-oya.



- 1 Tibbotuwatthena
- 2 Tibbotuwatthena
- 3 Peragaswatthena, *Crown*
- 4 Peragaswatta, T. P. 303,157
- 5 Pitimbagaswathena, *Crown*
- 6 Goniandugalagawahena, *Crown*
- 7 Galgehulahapatana, *Crown*
- 8 Andiellehena, *Crown*
- 9 Andiellehena, *Crown*

Scale of 16 Chains to an Inch.
 A. H. G. DAWSON,
 for Surveyor-General.
 Surveyor-General's Office,
 Colombo, January 10, 1917.



Surveyor-General's Office,
Colombo, January 10, 1917.

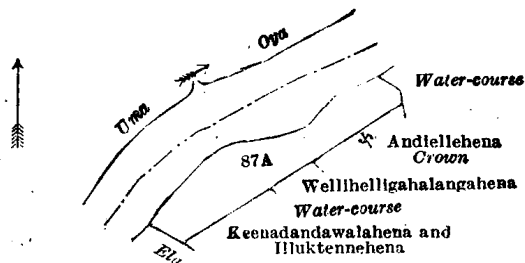
Scale of 8 Chains to an Inch.

A. H. G. DAWSON,
for Surveyor-General.

VI.—Preliminary plan 197.

Lot.	Name of Land.	Extent, A. R. P.
87A	Illuktennehena (reservation for Uma-oya)	2 1 7

and bounded as follows: on the north by Uma-oya; on the east by a water-course, Andiellehena to be declared the property of the Crown under the Waste Lands Ordinances; on the south by Wellikelligahalangahena sold to Alutgedera Mutu Menika under the Waste Lands Ordinances, a water-course, Keenadandawalahena and Illuktennehena sold to Diyabola-tennekade Yakupitiyage Appu Sinno under the Waste Lands Ordinances, an ela; on the west by Uma-oya.



Surveyor-General's Office,
Colombo, January 10, 1917.

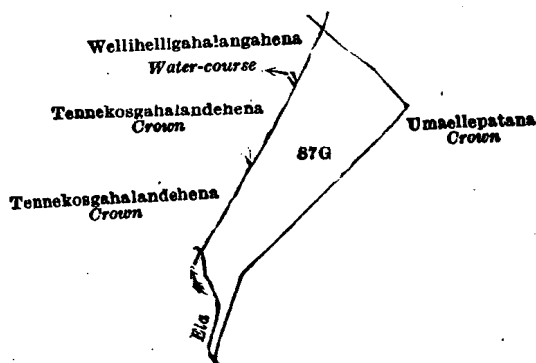
Scale of 8 Chains to an Inch.

A. H. G. DAWSON,
for Surveyor-General.

VII.—Preliminary plan 197.

Lot.	Name of Land.	Extent, A. R. P.
87G	Tennekosgahalandehena	3 1 8

and bounded as follows: on the north by Wellikelligahalangahena sold to Alutgedera Mutu Menika under the Waste Lands Ordinances, Umaellepatana to be declared the property of the Crown under the Waste Lands Ordinances; on the east by Umaellapatana to be declared the property of the Crown under the Waste Lands Ordinances; on the south by an ela; on the west by Tennekosgahalandehena to be declared the property of the Crown under the Waste Lands Ordinances, Tennekosgahalandehena to be declared the property of the Crown under the Waste Lands Ordinances, a water-course.



Surveyor-General's Office,
Colombo, January 10, 1917.

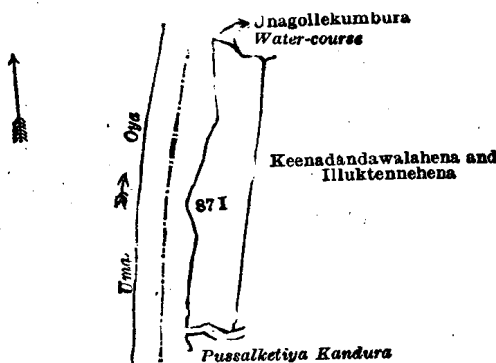
Scale of 8 Chains to an Inch.

A. H. G. DAWSON,
for Surveyor-General.

VIII.—Preliminary plan 197.

Lot.	Name of Land.	Extent, A. R. P.
87 I	Keenadandawalahena (reservation for Uma-oya)	2 1 25

and bounded as follows: on the north by Unagollekumbura (private), a water-course; on the east by Keenadandawalahena and Illuktennehena sold to Diyabolatennekade Yakupitiyage Appu Sinno under the Waste Lands Ordinances; on the south by Pussalketiya kandura; on the west by Uma-oya.



Surveyor-General's Office,
Colombo, January 10, 1917.

Scale of 8 Chains to an Inch.

A. H. G. DAWSON,
for Surveyor-General.

IX.—Preliminary plan 197.

Lot.	Name of Land.	Extent, A. R. P.
88	Pitiambagaswelahinna	29 3 32

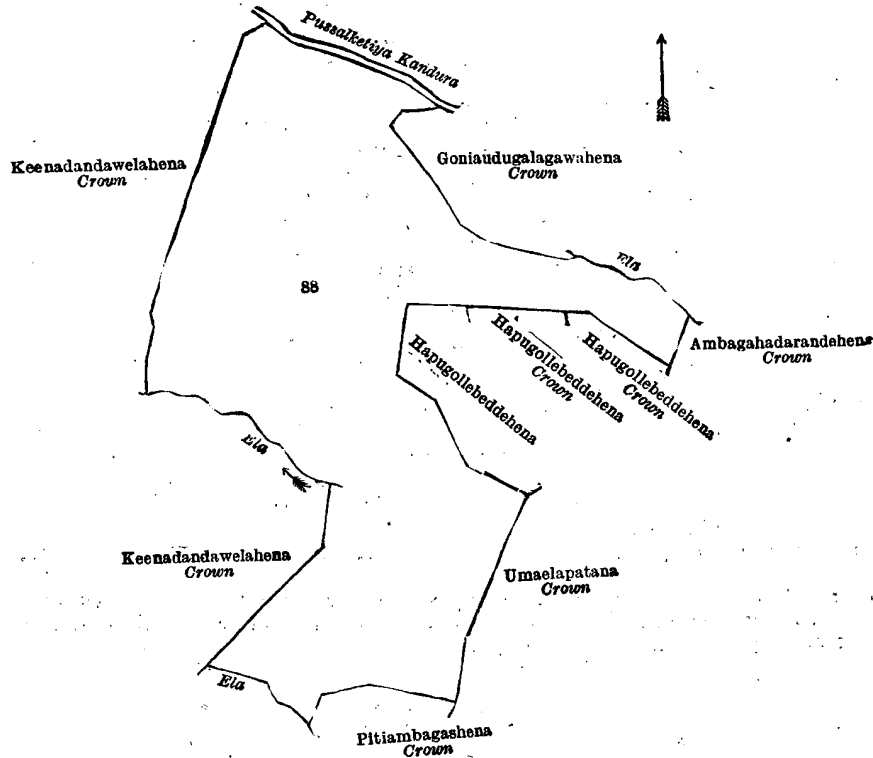
and bounded as follows: on the north by Pussalketiya kandura, Goniandugalagawahena to be declared the property of the Crown under the Waste Lands Ordinances, an ela; on the east by Ambagahadarandehena to be declared the property of the Crown under the Waste Lands Ordinances, Hapugollebeddehena to be declared the property of the Crown under the Waste Lands Ordinances, Hapugollebeddehena sold to Moragollegedera Appuhamy Gamarala under the Waste Lands Ordinances, Umaelapatana to be declared the property of the Crown under the Waste Lands Ordinances; on the south by Pitiambagashena declared to be the property of the Crown under the Waste Lands Ordinances, an ela; on the west by Keenadandawalahena to be declared the property of the Crown under the Waste Lands Ordinances, an ela, Keenadandawalahena to be declared the property of the Crown under the Waste Lands Ordinances.

[For Diagram see page 1376.]

X.—Preliminary plan 197.

Lot.	Name of Land.	Extent, A. R. P.
90	Goniandugalagawahena	6 2 15

and bounded as follows: on the north by Pitiambagaswelahena to be declared the property of the Crown under the Waste Lands Ordinances, Pussalketiya kandura, Galamudunepatana to be declared the property of the Crown under the Waste Lands Ordinances; on the east by Galamudunepatana to be declared the property of the Crown under the Waste Lands Ordinances, Ambagahadarandehena to be declared the property of the Crown under the Waste Lands Ordinances; on the

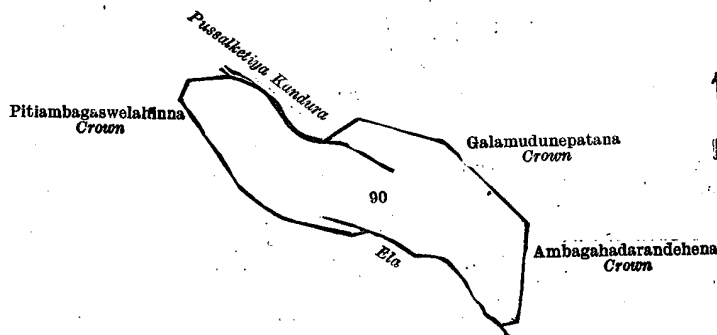


Surveyor-General's Office,
Colombo, January 10, 1917.

Scale of 8 Chains to an Inch.

A. H. G. DAWSON,
for Surveyor-General.

south by Ambagahadarandehena to be declared the property of the Crown under the Waste Lands Ordinances, an ela, Pitiambagaswelahinna to be declared the property of the Crown under the Waste Lands Ordinances; on the west by Pitiambagaswelahinna to be declared the property of the Crown under the Waste Lands Ordinances.



Surveyor-General's Office,
Colombo, January 10, 1917.

Scale of 8 Chains to an Inch.

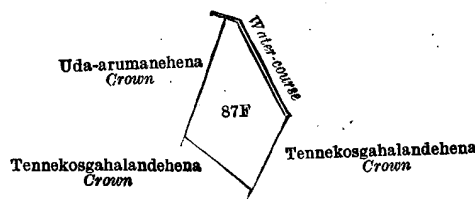
A. H. G. DAWSON,
for Surveyor-General.

XI.—Preliminary plan 197.

Lot.	Name of Land.
87F	Tennekosgahalandehena

Extent, A. R. P.
1 3 6

and bounded as follows: on the north by a water-course; on the east by a water-course, Tennekosgahalandehena to be declared the property of the Crown under the Waste Lands Ordinances; on the south by Tennekosgahalandehena to be declared the property of the Crown under the Waste Lands Ordinances; on the west by Uda-arumanebena to be declared the property of the Crown under the Waste Lands Ordinances.



Surveyor-General's Office,
Colombo, January 10, 1917.

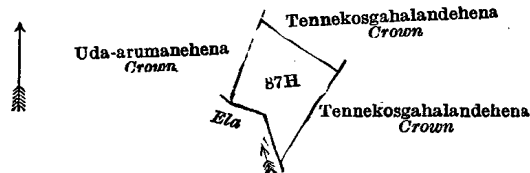
Scale of 8 Chains to an Inch.

A. H. G. DAWSON,
for Surveyor-General.

XII.—Preliminary plan 197.

Lot.	Name of Land.	Extent, A. R. P.
87H	Tennekosgahalandehena	1 0 31

and bounded as follows : on the north by Uda-arumanehena to be declared the property of the Crown under the Waste Lands Ordinances, Tennekosgahalandehena to be declared the property of the Crown under the Waste Lands Ordinances ; on the east by Tennekosgahalandehena to be declared the property of the Crown under the Waste Lands Ordinances ; on the south by an ela ; on the west by Uda-arumanehena to be declared the property of the Crown under the Waste Lands Ordinances.



Surveyor-General's Office,
Colombo, January 10, 1917.

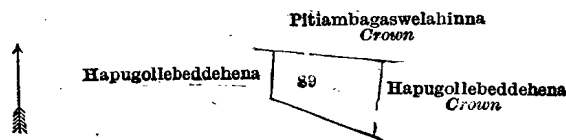
Scale of 8 Chains to an Inch.

A. H. G. DAWSON,
for Surveyor-General.

XIII.—Preliminary plan 197.

Lot.	Name of Land.	Extent, A. R. P.
89	Hapugollebeddehena	1 0 26

and bounded as follows : on the north by Pitiambagaswelahinna to be declared the property of the Crown under the Waste Lands Ordinances ; on the east by Hapugollebeddehena to be declared the property of the Crown under the Waste Lands Ordinances ; on the south and west by Hapugollebeddehena sold to Moragollegedera Appuhamy Gamarala under the Waste Lands Ordinances.



Surveyor-General's Office,
Colombo, January 10, 1917.

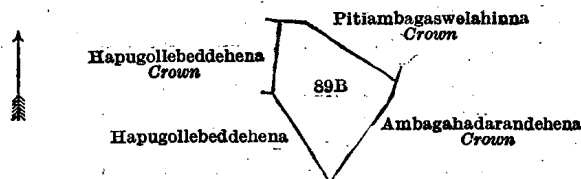
Scale of 8 Chains to an Inch.

A. H. G. DAWSON,
for Surveyor-General.

XIV.—Preliminary plan 197.

Lot.	Name of Land.	Extent, A. R. P.
89B	Hapugollebeddehena	1 3 3

and bounded as follows : on the north by Pitiambagaswelahinna to be declared the property of the Crown under the Waste Lands Ordinances ; on the east by Ambagahadarandehena to be declared the property of the Crown under the Waste Lands Ordinances ; on the south by Ambagahadarandehena to be declared the property of the Crown under the Waste Lands Ordinances, Hapugollebeddehena sold to Moragollegedera Appuhamy Gamarala under the Waste Lands Ordinances ; on the west by Hapugollebeddehena sold to Moragollegedera Appuhamy Gamarala under the Waste Lands Ordinances, Hapugollebeddehena to be declared the property of the Crown under the Waste Lands Ordinances.



Surveyor-General's Office,
Colombo, January 10, 1917.

Scale of 8 Chains to an Inch.

A. H. G. DAWSON,
for Surveyor-General.

J. M. DAVIES,
Special Officer.
May 10, 1917.

Uva S. O. No. 2,254.

Order under Section 4, Sub-section (1), of "The Waste Lands Ordinances of 1897, 1899, 1900, and 1903."

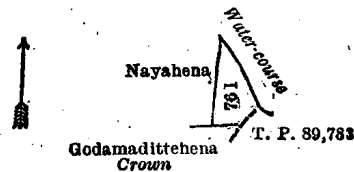
In the matter of the land commonly called or known as Nayahena, situate in the village of Etampitiya, in the Dehiwini palata korale of the Udukinda division, in the Province of Uva, and of "The Waste Lands Ordinances of 1897, 1899, 1900, and 1903."

WHEREAS in pursuance of section 1 of the said Ordinances it was duly declared and notified on the 1st day of September, 1911, that if no claim to the land commonly called or known as Nayahena, situate in the village of Etampitiya, in the Dehiwini palata korale of the Udukinda division, in the Province of Uva, containing in extent 1 rood and 27 perches, and shown as lot 76 I in preliminary plan 197 and in the annexed diagram, was made to Charles Valentine Brayne, Special Officer appointed under section 28 of the said Ordinances, within the period of three months from the date specified in the said notice, such land would be declared the property of the Crown, and dealt with on account of the Crown (*vide* Notice No. 4, 1917):

And whereas Tawalantenne Banda made claim thereto, and Charles Valentine Brayne, Special Officer appointed under section 28 of the said Ordinances, made due inquiry into such claim, and whereas the said claimant and the said Charles Valentine Brayne, Special Officer, with the consent of His Excellency the Governor, came to an agreement in writing dated the 16th day of January, 1912, concerning the said land under section 4, sub-section (1), of the said Ordinances, whereby it was agreed that the said claimant should be declared the purchaser of the said land upon payment, on or before the 12th day of March, 1912, to the Government Agent at Badulla, of a sum of Rupees Three and Cents Fifty only (Rs. 3·50), as the purchase amount of the said land, and whereas the said amount has been duly paid by the said claimant, he is hereby, in pursuance of the agreement aforementioned, declared to be the purchaser of the said land, as more fully described herein below.

Description of the Land referred to.

The land commonly called or known as Nayahena, situated in the village of Etampitiya, in the Dehiwini palata korale of the Udukinda division, in the Province of Uva, containing in extent 1 rood and 27 perches, and shown as lot 76 I in preliminary plan 197 and in the annexed diagram, and bounded as follows: on the north by a water-course; on the east by a water-course, T. P. 89,783; on the south by Godamadittehena to be declared the property of the Crown under the Waste Lands Ordinances; on the west by Nayahena sold to Moragollegedera Appuhamy Gamarala under the Waste Lands Ordinances.



Surveyor-General's Office,
Colombo, January 10, 1917.

Scale of 8 Chains to an Inch.

A. H. G. DAWSON,
for Surveyor-General.

J. M. DAVIES,
Special Officer.

May 4, 1917.

Uva S. O. No. 2,255.

Order under Section 4, Sub-section (1), of "The Waste Lands Ordinances of 1897, 1899, 1900, and 1903."

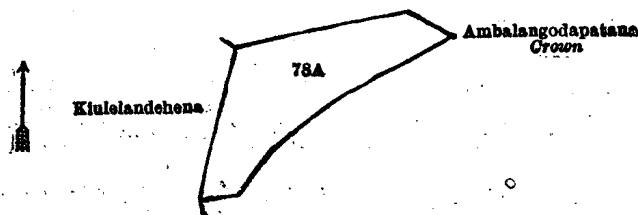
In the matter of the land commonly called or known as Kiulelandehena, situate in the village of Miyanakandura, in the Kandukara korale of the Buttala division, in the Province of Uva, and of "The Waste Lands Ordinances of 1897, 1899, 1900, and 1903."

WHEREAS in pursuance of section 1 of the said Ordinances it was duly declared and notified on the 31st day of January, 1913, that if no claim to the land commonly called or known as Kiulelandehena, situate in the village of Miyanakandura, in the Kandukara korale of the Buttala division, in the Province of Uva, containing in extent 3 acres and 12 perches and shown as lot 78A in preliminary plan 262 and in the annexed diagram, was made to John Murray Davies, Special Officer appointed under section 28 of the said Ordinances, within the period of three months from the date specified in the said notice, such land would be declared the property of the Crown, and dealt with on account of the Crown (*vide* Notice No. 4,729):

And whereas Morokotewatte Hawadiya made claim thereto, and Mungo Tennent Archibald, Special Officer appointed under section 28 of the said Ordinances, made due inquiry into such claim, and whereas the said claimant and Mungo Tennent Archibald, the aforesaid Special Officer, with the consent of His Excellency the Governor, came to an agreement in writing dated the 9th day of August, 1913, concerning the said land, under section 4, sub-section (1), of the said Ordinances, whereby it was agreed that the said claimant should be declared the purchaser of the said land upon payment, on or before the 10th day of November, 1913, to the Government Agent at Badulla, of a sum of Rupees Twenty-two and Cents Fifty only (Rs. 22·50), as the purchase amount of the said land, and whereas the said amount has been duly paid by the said claimant, he is hereby, in pursuance of the agreement aforementioned, declared to be the purchaser of the said land, as more fully described herein below.

Description of the Land referred to.

The land commonly called or known as Kiulelandehena, situated in the village of Miyanakandura, in the Kandukara korale of the Buttala division, in the Province of Uva, containing in extent 3 acres and 12 perches, and shown as lot 78A in preliminary plan 262 and in the annexed diagram; and bounded as follows: on the north, east, and south by Ambalangodapatana to be declared the property of the Crown under the Waste Lands Ordinances; on the west by Kiulelandehena to be declared the property of Peedigama Gallage Don Davith under the Waste Lands Ordinances.



Surveyor-General's Office,
Colombo, April 24, 1917.

Scale of 8 Chains to an Inch.

A. H. G. DAWSON,
for Surveyor-General.

J. M. DAVIES,
Special Officer.

May 24, 1917.

Uva S. O. No. 2,256.

Order under Section 4, Sub-section (1), of "The Waste Lands Ordinances of 1897, 1899, 1900, and 1903."

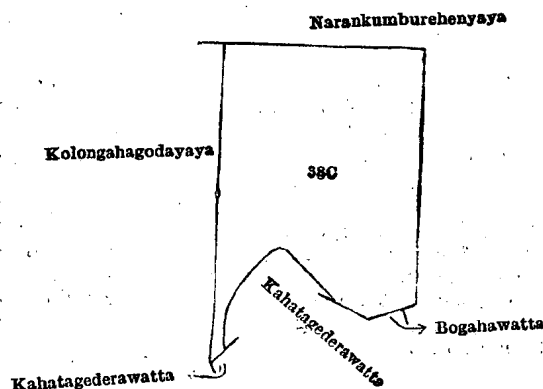
In the matter of the lands commonly called or known as Udawelahena and Kurundugasellehenyaya, situate in the village of Miyanakandura, in the Kandukara korale of the Buttala division, in the Province of Uva, and of "The Waste Lands Ordinances of 1897, 1899, 1900, and 1903."

WHEREAS in pursuance of section 1 of the said Ordinances it was duly declared and notified on the 31st day of January, 1913, that if no claim to the land commonly called or known as Udawelahena and Kurundugasellehenyaya, situate in the village of Miyanakandura, in the Kandukara korale of the Buttala division, in the Province of Uva, containing in extent 9 acres, and shown as lot 38C in preliminary plan 262 and in the annexed diagram, was made to John Murray Davies, Special Officer appointed under section 28 of the said Ordinances, within the period of three months from the date specified in the said notice, such land would be declared the property of the Crown, and dealt with on account of the Crown (*vide* Notice No. 4,729):

And whereas Samarakon Jayasekera Mudiya-selage Kiri Banda made claim thereto, and Mungo Tennent Archibald, Special Officer appointed under section 28 of the said Ordinances, made due inquiry into such claim, and whereas the said claimant and Mungo Tennent Archibald, the aforesaid Special Officer, with the consent of His Excellency the Governor, came to an agreement in writing, dated the 9th day of August, 1913, concerning the said land, under section 4, sub-section (1), of the said Ordinances, whereby it was agreed that Rajapaksa Rajakaruna Pandita Wasala Mudiya-seralahamillage Abesinghe Banda Galagoda should be declared the purchaser of the said land upon payment, on or before the 12th day of November, 1913, to the Government Agent at Badulla, or to the Settlement Officer, of a sum of Rupees Seventy-five only (Rs. 75), as the purchase amount of the said land, and whereas the said amount has been duly paid, the said Rajapaksa Rajakaruna Pandita Wasala Mudiya-seralahamillage Abesinghe Banda Galagoda is hereby, in pursuance of the agreement aforesaid, declared to be the purchaser of the said land, as more fully described herein below.

Description of the Land referred to.

The land commonly called or known as Udawelahena and Kurundugasellehenyaya, situated in the village of Miyanakandura, in the Kandukara korale of the Buttala division, in the Province of Uva, containing in extent 9 acres, and shown as lot 38C in preliminary plan 262 and in the annexed diagram; and bounded as follows: on the north and east by Narankumburehenyaya sold to Samarakon Jayasekera Mudiya-selage Kiri Banda under the Waste Lands Ordinances; on the south by Narankumburehenyaya sold to Samarakon Jayasekera Mudiya-selage Kiri Banda under the Waste Lands Ordinances, Bogahawatta claimed by Bogahawatte Tissahamy, Kahatagederawatta belonging to the Crown, Kahatagederawatta (private); on the west by Kolongahagodayaya to be declared the property of Rajapaksa Rajakaruna Pandita Wasala Mudiya-seralahamillage Abesinghe Banda Galagoda under the Waste Lands Ordinances.



Surveyor-General's Office,
Colombo, April 24, 1917.

Scale of 8 Chains to an Inch.

A. H. G. DAWSON,
for Surveyor-General.

J. M. DAVIES,
Special Officer.

May 24, 1917.

Uva S. O. No. 2,257.

Order under Section 4, Sub-section (1), of "The Waste Lands Ordinances of 1897, 1899, 1900, and 1903," admitting Land to be Private Property.

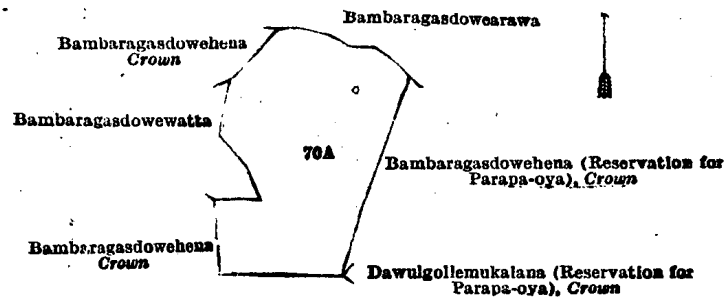
In the matter of the land commonly called or known as Bambaragasdowehena, situate in the village of Miyanakandura, in the Kandukara korale of the Buttala division, in the Province of Uva, and of "The Waste Lands Ordinances of 1897, 1899, 1900, and 1903."

WHEREAS in pursuance of section 1 of the said Ordinances it was duly notified on the 31st day of January, 1913, that if no claim to the land commonly called or known as Bambaragasdowehena, situate in the village of Miyanakandura, in the Kandukara korale of the Buttala division, in the Province of Uva, containing in extent 6 acres and 11 perches, and shown as lot 70A in preliminary plan 262 and in the annexed diagram, was made to John Murray Davies, Special Officer appointed under section 28 of the said Ordinances, within the period of three months from the date specified in such notice, such land would be declared the property of the Crown, and dealt with on account of the Crown (*vide* Notice No. 4,729):

And whereas Bambaragasdowe Mohotti Arachchige Kiriwante made claim thereto, and Mungo Tennent Archibald, Special Officer appointed under section 28 of the said Ordinances, made due inquiry into such claim, I, John Murray Davies, the aforesaid Special Officer, with the consent of His Excellency the Governor, do hereby admit the claim of the said claimant to the said land, as more fully described herein below, under section 4, sub-section (1), of the said Ordinances.

Description of the Land referred to.

The land commonly called or known as Bambaragasdowehena, situated in the village of Miyanakandura, in the Kandukara korale of the Buttala division, in the Province of Uva, containing in extent 6 acres and 11 perches, and shown as lot 70A in preliminary plan 262 and in the annexed diagram, and bounded as follows: on the north by Bambaragasdowearawa (private); on the east by Bambaragasdowehena (reservation for Parapa-oya) to be declared the property of the Crown under the Waste Lands Ordinances, Dawulgalle mukalana to be declared the property of the Crown under the Waste Lands Ordinances; on the south by Bambaragasdowehena to be declared the property of the Crown under the Waste Lands Ordinances; on the west by Bambaragasdowewatta (private), Bambaragasdowehena to be declared the property of the Crown under the Waste Lands Ordinances.



Surveyor-General's Office,
Colombo, April 24, 1917.

Scale of 8 Chains to an Inch.

A. R. G. DAWSON,
for Surveyor-General.

May 24, 1917.

J. M. DAVIES,
Special Officer.

Ratnapura S. O. No. 276.

Order under Section 2 of "The Waste Lands Ordinances of 1897, 1899, 1900, and 1903," declaring Lands to be Crown Property.

In the matter of the lands commonly called or known as Rammalkandemukalana *alias* Walankandemukalana, situate in the village of Miyanawita, in the Pannil pattuwa of the Atakalan korale of the Ratnapura District, in the Province of Sabaragamuwa, and of "The Waste Lands Ordinances of 1897, 1899, 1900, and 1903."

THE notice required by section 1 of "The Waste Lands Ordinances of 1897, 1899, 1900, and 1903," having been duly published in manner prescribed by that section in respect of the above-named lands (*vide* Notice No. 5,028), and no claim having been made to the said lands or to any interest therein within the period of three months from the date specified in the said notice, I, Howard Orme Fox, Special Officer appointed under section 28 of the said Ordinances, under and by virtue of the powers vested in me in that behalf by section 2 of the said Ordinances, do hereby, on this 13th day of June, 1917, order and declare that the said lands, as more fully described herein below, situate in the village of Miyanawita, in the Pannil pattuwa of the Atakalan korale of the Ratnapura District, in the Province of Sabaragamuwa, and shown as lots 1, 1A, 1B, 1C, 1D, 1E, 18 in preliminary plan 35 and in the annexed diagram, and containing in extent 1,257 acres 1 rood and 7 perches, are the property of the Crown.

Description of the Lands referred to.

The following lots situated in the village of Miyanawita, in Pannil pattuwa of the Atakalan korale of the Ratnapura District, in the Province of Sabaragamuwa, as described in the annexed diagram:—

Preliminary plan 35.

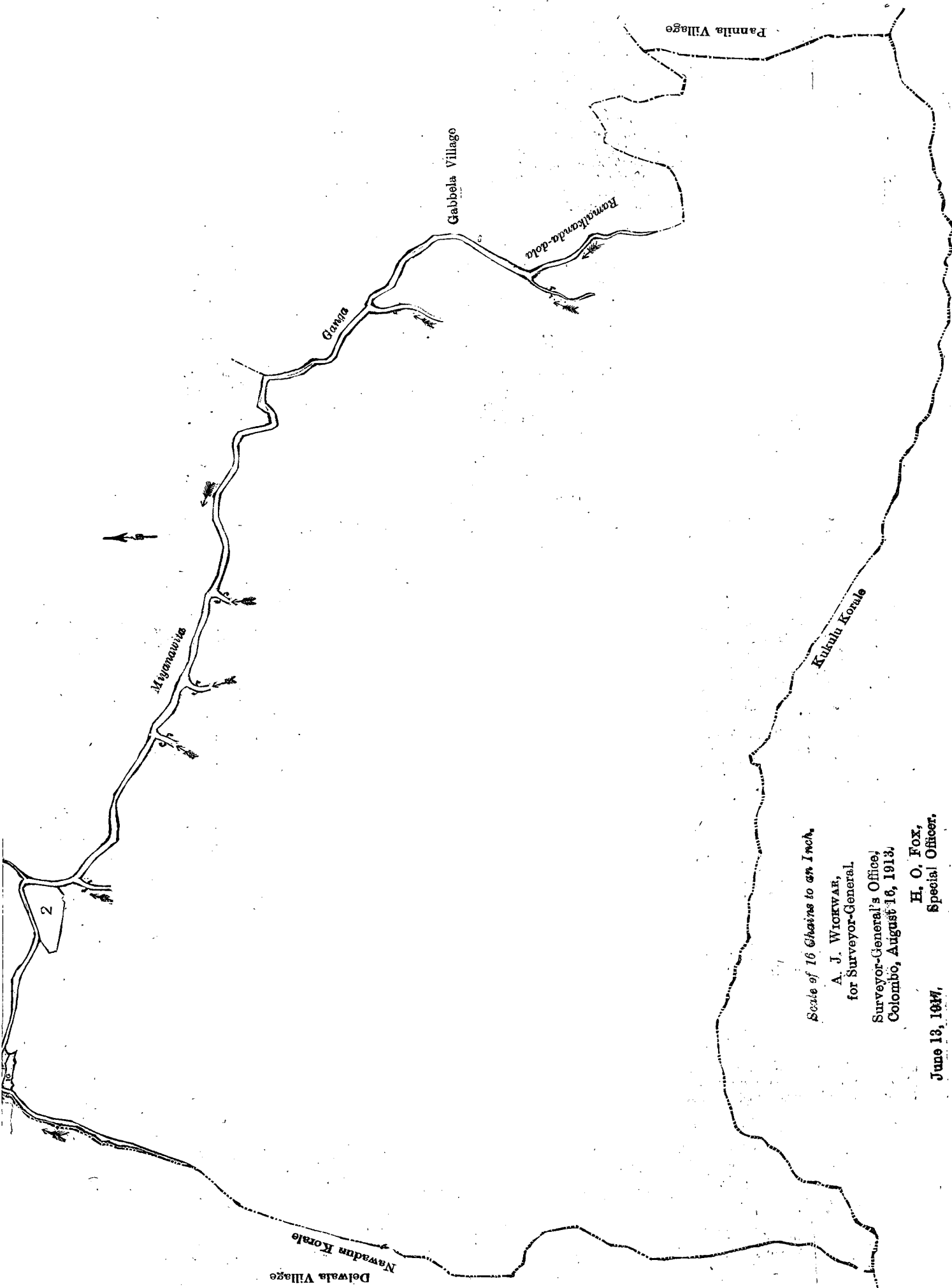
Lot.	Name of Land.	Extent, A. R. P.
1	Rammalkandemukalana <i>alias</i> Walankandemukalana	1,113 0 35
1A	Rammalkandemukalana	5 1 2
1B	Do.	0 3 24
1C	Do.	1 0 8
1D	Do.	7 3 8
1E	Do.	0 0 10
18	Miyanwitawatta <i>alias</i> Walankandemukalana	129 0 0
		1,257 1 7

and bounded as follows: on the north by the Miyanawita-ganga, the Ramalkada-dola, the village limit of Gabbela; on the east by the village limit of Pannila; on the south by the boundary of the Kukulukorale; on the west by the boundary of the Nawadun korale (the village limit of Delwala), (the Miyanawita-ganga).

NOTE.—The following lots lying within the above boundaries are excluded from this order, and their aggregate acreage of 5 acres 2 roods and 38 perches is not included in the acreage of 1,257 acres 1 rood and 7 perches given above:—

Preliminary plan 35.

Lot.	Name of Land.	Extent, A. R. P.
1F	Kitulgahadeniyeowita	0 2 36
1G	Kitulgahadeniya	0 3 6
2	Pitapurane-aswedduma, Gederakumbura, Paboda-aswedduma	4 0 36
		5 2 38



Scale of 16 Chains to an Inch,
 A. J. WICKHAM,
 for Surveyor-General.
 Surveyor-General's Office,
 Colombo, August 16, 1913.

H. O. FOX,
 Special Officer.
 June 13, 1917.

Kegalla S. O No. 167.

**Order under Section 2 of "The Waste Lands Ordinances of 1897, 1899, 1900, and 1903,"
declaring Lands to be Crown Property.**

In the matter of the lands commonly called or known as Etamurugalahena, Kandekumburepillewa, &c., situate in the village of Yatiwaldeniya, in the Galboda korale of the Kegalla District, in the Province of Sabaragamuwa, and of "The Waste Lands Ordinances of 1897, 1899, 1900, and 1903."

THE notice required by section 1 of "The Waste Lands Ordinances of 1897, 1899, 1900, and 1903," having been duly published in manner prescribed by that section in respect of the above-named lands (*vide* Notice No. 5,691), and no claim having been made to the said lands or to any interest therein within the period of three months from the date specified in the said notice, I, Thomas Graham Willett, Special Officer appointed under section 28 of the said Ordinances, under and by virtue of the powers vested in me in that behalf by section 2 of the said Ordinances, do hereby on this 1st day of June, 1917, order and declare that the said lands, as more fully described herein below, situate in the village of Yatiwaldeniya, in the Galboda korale of the Kegalla District, in the Province of Sabaragamuwa, and shown as lots 3½, 54, 64, 66, 68, and 70 in preliminary plan 167 and in the annexed diagrams, and containing in extent 2 acres 3 roods and 5 perches, are the property of the Crown.

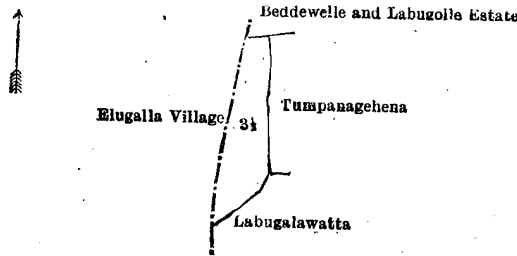
Description of the Lands referred to.

The following lots situated in the village of Yatiwaldeniya, in the Galboda korale of the Kegalla District, in the Province of Sabaragamuwa, as described in the annexed diagrams:—

I.—Preliminary plan 167.

Lot.	Name of Land.	Extent, A. R. P.
3½	Etamurugalahena	0 1 9

and bounded as follows: on the north by Beddewelle and Labugolla estate claimed by Keppitagala Rubber Estate Company; on the east by Tumpangebena sold to Tumpangebada Appuhamy under the Waste Lands Ordinances; on the south by Labugalawatta claimed by Muhandiramgedara Ranhamy and another; on the west by the village limit of Elugalla,



Surveyor-General's Office,
Colombo, March 14, 1917.

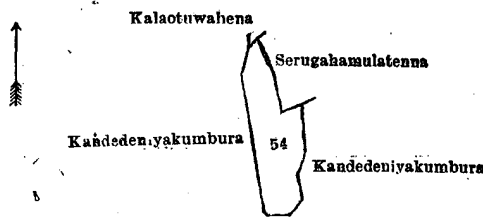
Scale of 4 Chains to an Inch.

A. H. G. DAWSON,
for Surveyor-General.

II.—Preliminary plan 167.

Lot.	Name of Land.	Extent, A. R. P.
54	Kandekumburepillewa and Panwattepillewa	0 1 14

and bounded as follows: on the north by Kalaotuwahena sold to Wahumpurayalage Senda under the Waste Lands Ordinances, Serugahamulatenna claimed by Gonagalayalage Kiri Bindu; on the east and south by Kandedeniya-kumbura claimed by Wahumpurayalage Ukku; and on the west by Kandedeniya-kumbura claimed by Wahumpurayalage Ukku.



Surveyor-General's Office,
Colombo, March 14, 1917.

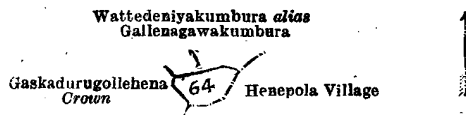
Scale of 4 Chains to an Inch.

A. H. G. DAWSON,
for Surveyor-General.

III.—Preliminary plan 167.

Lot.	Name of Land.	Extent, A. R. P.
64	Eriyagahadeniyakumburepillewa	0 0 13

and bounded as follows: on the north by Wattedeniyakumbura *alias* Gallenagawakumbura claimed by Kuruwe Vidanelage Punchirala and others; on the east and south by the village limit of Henepola; and on the west by Gaskadurugollehena to be declared the property of the Crown under the Waste Lands Ordinances.



Surveyor-General's Office,
Colombo, March 14, 1917.

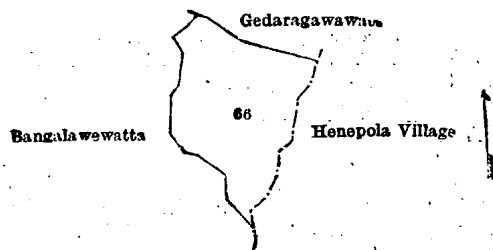
Scale of 4 Chains to an Inch.

A. H. G. DAWSON,
for Surveyor-General.

IV.—Preliminary plan 167.

Lot.	Name of Land.	Extent, A. R. P.
66	Gedarawattehena	0 2 39

and bounded as follows: on the north by Gedaragawawatta claimed by Kuruwevidanelage Punchirala and others; on the east by the village limit of Henepola; on the south by the village limit of Henepola, Bangalawewatta claimed by Wiyannelage Kiri Hatana; on the west by Bangalawewatta claimed by Wiyannelage Kiri Hatana.



Surveyor-General's Office,
Colombo, June 4, 1915.

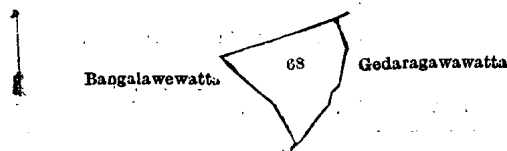
Scale of 4 Chains to an Inch.

G. K. THORNHILL,
for Surveyor-General.

V.—Preliminary plan 167.

Lot.	Name of Land.	Extent, A. R. P.
68	Amuhena	0 1 14

and bounded as follows: on the north by Bangalawewatta claimed by Wiyannelage Kiri Hatana; on the east by Gedaragawawatta claimed by Kuruwevidanelage Punchirala and others; on the south by Gedaragawawatta claimed by Kuruwevidanelage Punchirala and others, Bangalawewatta claimed by Wiyannelage Kiri Hatana; on the west by Bangalawewatta claimed by Wiyannelage Kiri Hatana.



Surveyor-General's Office,
Colombo, June 4, 1915.

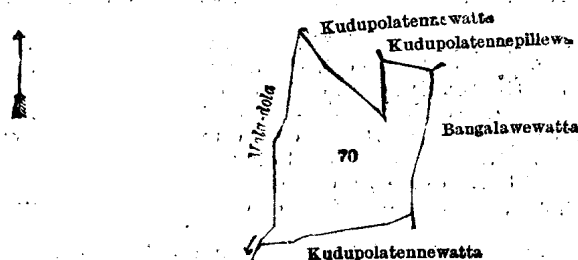
Scale of 4 Chains to an Inch.

G. K. THORNHILL,
for Surveyor-General.

VI.—Preliminary plan 167.

Lot.	Name of Land.	Extent, A. R. P.
70	Kudupolatennewatta	0 3 36

and bounded as follows: on the north by Kudupolatennewatta claimed by Pahalagedera Mudiyanse and others, Kudupolatennepillawa claimed by Hennekgedera Kiri Banda; on the east by Bangalawewatta claimed by Wiyannelage Kiri Hatana; on the south by Kudupolatennewatta claimed by Wattewedage Hamy and others; on the west by the Maladola.



Surveyor-General's Office,
Colombo, June 4, 1915.

Scale of 4 Chains to an Inch.

G. K. THORNHILL,
for Surveyor-General.

T. G. WILLETT,
Special Officer.

June 1, 1917.

Kegalla S. O. No. 168.

Order under Section 4, Sub-section (1), of "The Waste Lands Ordinances of 1897, 1899, 1900, and 1903."

In the matter of the land commonly called or known as Tumpanagehena, situate in the village of Yatiwaldeniya, in the Galboda korale of the Kegalla District, in the Province of Sabaragamuwa, and of "The Waste Lands Ordinances of 1897, 1899, 1900, and 1903."

WHEREAS in pursuance of section 1 of the said Ordinances it was duly declared and notified on the 26th day of November, 1915, that if no claim to the land commonly called or known as Tumpanagehena, situate in the village of Yatiwaldeniya, in the Galboda korale of the Kegalla District, in the Province of Sabaragamuwa, containing in extent 2 roods and 24 perches, and shown as lot 3 in preliminary plan 167 and in the annexed diagram, was made to Thomas Graham Willett, Special Officer appointed under section 28 of the said Ordinances, within the period of three months from the date specified in the said notice, such land would be declared the property of the Crown, and dealt with on account of the Crown (*vide* Notice No. 5,691):

And whereas Tumpanagedara Appuhamy of Yatiwaldeniya made claim thereto, and I, Thomas Graham Willett, Special Officer appointed under section 28 of the said Ordinances, made due inquiry into such claim, and whereas the said claimant and I, with the consent of His Excellency the Governor, came to an agreement in writing dated the 26th day of July, 1916, concerning the said land, under section 4, sub-section (1), of the said Ordinances, whereby it was agreed that the said claimant should be declared the purchaser of the said land upon payment on or before the 26th day of October, 1916, to the Assistant Government Agent at Kegalla, or to the Settlement Officer, of a sum of Rupees Ten and Cents Fifty only (Rs. 10·50), as the purchase amount of the said land, and whereas the said amount has been duly paid by the said claimant, he is hereby, in pursuance of the agreement aforementioned, declared to be the purchaser of the said land, as more fully described herein below.

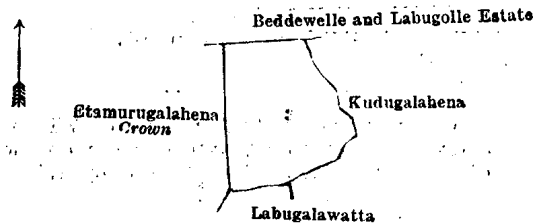
Description of the Land referred to.

The following lot situated in the village of Yatiwaldeniya, in the Galboda korale of the Kegalla District, in the Province of Sabaragamuwa, as described in the annexed diagram:—

Preliminary plan 167.

Lot.	Name of Land.	Extent, A. R. P.
3	Tumpanagehena	0 2 24

and bounded as follows: on the north by Beddewella and Labugolle estate claimed by Keppitagala Rubber Estate Company; on the east by Kudugalahena sold to Hennekaralagedara Kiri Banda under the Waste Lands Ordinances; on the south by Kudugalahena sold to Hennekaralagedara Kiri Banda under the Waste Lands Ordinances and Labugalawatta claimed by Muhandiramgedara Ranhamy and another; and on the west by Etamurugalahena to be declared the property of the Crown under the Waste Lands Ordinances.



Surveyor-General's Office,
Colombo, March 14, 1917.

Scale of 4 Chains to an Inch.

A. H. G. DAWSON,
for Surveyor-General.

T. G. WILLETT,
Special Officer.

June 1, 1917.

Kegalla S. O. No. 169.

Order under Section 4, Sub-section (1), of "The Waste Lands Ordinances of 1897, 1899, 1900, and 1903."

In the matter of the land commonly called or known as Kalaotuwahena, situate in the village of Yatiwaldeniya, in the Galboda korale of the Kegalla District, in the Province of Sabaragamuwa, and of "The Waste Lands Ordinances of 1897, 1899, 1900, and 1903."

WHEREAS in pursuance of section 1 of the said Ordinances it was duly declared and notified on the 26th day of November, 1915, that if no claim to the land commonly called or known as Kalaotuwahena, situate in the village of Yatiwaldeniya, in the Galboda korale of the Kegalla District, in the Province of Sabaragamuwa, containing in extent 25 perches and shown as lot 55 in preliminary plan 167 and in the annexed diagram, was made to Thomas Graham Willett, Special Officer appointed under section 28 of the said Ordinances, within the period of three months from the date specified in the said notice, such land would be declared the property of the Crown, and dealt with on account of the Crown (*vide* Notice No. 5,691):

And whereas Wahumpurayalage Sanda of Yatiwaldeniya made claim thereto, and I, Thomas Graham Willett, Special Officer appointed under section 28 of the said Ordinances, made due inquiry into such claim, and whereas the said claimant and I, with the consent of His Excellency the Governor, came to an agreement in writing dated the 26th day of July, 1916, concerning the said land, under section 4, sub-section (1), of the said Ordinances, whereby it was agreed that the said claimant should be declared the purchaser of the said land upon payment on or before the 26th day of October, 1916, to the Assistant Government Agent at Kegalla, or to the Settlement Officer, of a sum of Rupees Two and Cents Fifty only (Rs. 2·50), as the purchase amount of the said land, and whereas the said amount has been duly paid by the said claimant, he is hereby, in pursuance of the agreement aforementioned, declared to be the purchaser of the said land as more fully herein below.

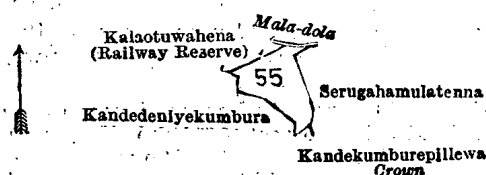
Description of the Land referred to.

The following lot situated in the village of Yatiwaldeniya, in the Galboda korale of the Kegalla District, in the Province of Sabaragamuwa, as described in the annexed diagram:—

Preliminary plan 167.

Lot.	Name of Land.	Extent, A. R. P.
55	Kalaotuwahena	0 0 25

and bounded as follows: on the north by Mala-dola; on the east by Serugahamulatenna claimed by Gonagalayalage Kiri Bindu; on the south by Kandekumburapillewa to be declared the property of the Crown under the Waste Lands Ordinances, Kandedeniyakumbura claimed by Wahumpurayalage Ukku; and on the west by Kandedeniyakumbura claimed by Wahumpurayalage Ukku, Kolaotuwahena (railway reserve) claimed by Wahumpurayalage Sanda.



Surveyor-General's Office,
Colombo, March 14, 1917.

Scale of 4 Chains to an Inch.

A. H. G. DAWSON,
for Surveyor-General.

T. G. WILLETT,
Special Officer.

June 1, 1917.

Kegalla S. O. No. 170.

Order under Section 4, Sub-section (1), of "The Waste Lands Ordinances of 1897, 1899, 1900, and 1903."

In the matter of the land commonly called or known as Kudugalahena, situate in the village of Yatiwaldeniya, in the Galboda korale of the Kegalla District, in the Province of Sabaragamuwa, and of "The Waste Lands Ordinances of 1897, 1899, 1900, and 1903."

WHEREAS in pursuance of section 1 of the said Ordinances it was duly declared and notified on the 26th day of November, 1915, that if no claim to the land commonly called or known as Kudugalahena, situate in the village of Yatiwaldeniya, in the Galboda korale of the Kegalla District, in the Province of Sabaragamuwa, containing in extent 2 acres 1 rood and 2 perches, and shown as lot 4 in preliminary plan 167 and in the annexed diagram, was made to Thomas Graham Willett, Special Officer appointed under section 28 of the said Ordinances, within the period of three months from the date specified in the said notice, such land would be declared the property of the Crown, and dealt with on account of the Crown (*vide* Notice No. 5,691):

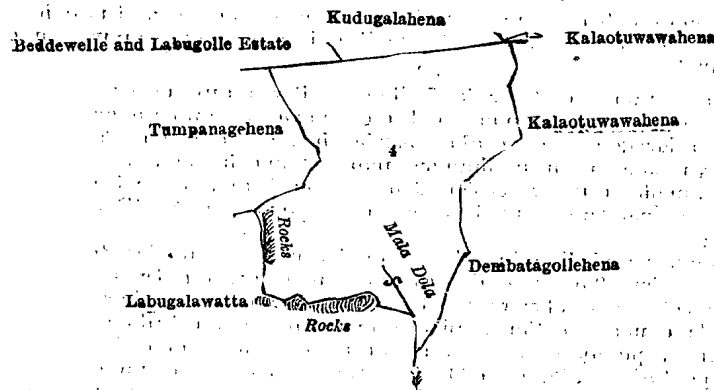
And whereas Hennekaralagedara Kiri Banda of Yatiwaldeniya made claim thereto, and I, Thomas Graham Willett, Special Officer appointed under section 28 of the said Ordinances, made due inquiry into such claim, and whereas the said claimant and I, with the consent of His Excellency the Governor, came to an agreement in writing dated the 26th day of July, 1916, concerning the said land, under section 4, sub-section (1), of the said Ordinances, whereby it was agreed that the said claimant should be declared the purchaser of the said land upon payment on or before the 26th day of October, 1916, to the Assistant Government Agent at Kegalla, or to the Settlement Officer, of a sum of Rupees Thirty-six and Cents Twenty only (Rs. 36.20), as the purchase amount of the said land, and whereas the said amount has been duly paid by the said claimant, he is hereby, in pursuance of the agreement aforementioned, declared to be the purchaser of the said land, as more fully described herein below.

Description of the Land referred to.

The following lot situated in the village Yatiwaldeniya, in the Galboda korale of the Kegalla District, in the Province of Sabaragamuwa, as described in the annexed diagram:—

Lot.	Name of Land.	Preliminary plan 167.	Extent, A. R. P.
4	Kudugalahena		2 1 2

and bounded as follows: on the north by Beddewelle and Labugolle estate claimed by Keppitigala Rubber Estate Company, Kudugalahena claimed by Hennekagedara Kiri Banda and others; on the east by Kalaotuwawehena claimed by Wahumpurayalage Pincha and others, Kalaotuwahena claimed by Gonagalayalage Jothiya, Dematagollehena claimed by Wahumpurayalage Pincha; on the south by the Mala-dola and Labugalawatta claimed by Muhandiramgedara Ranhamy and another; on the west by Labugalawatta claimed by Muhandiramgedara Ranhamy and another and Tumpanagehena sold to Tumpanagedara Appuhamy under the Waste Lands Ordinances.



Surveyor-General's Office,
Colombo, March 14, 1917.

Scale of 4 Chains to an Inch.

A. H. G. DAWSON,
for Surveyor-General.

June 1, 1917.

T. G. WILLET,
Special Officer.

Kegalla S. O. No. 171.

Order under Section 4, Sub-section (1), of "The Waste Lands Ordinances of 1897, 1899, 1900, and 1903,"
declaring Land to be Crown Property.

In the matter of the land commonly called or known as Gaskadurugollehena, situate in the village of Yatiwaldeniya, in the Galboda korale of the Kegalla District, in the Province of Sabaragamuwa, and of "The Waste Lands Ordinances of 1897, 1899, 1900, and 1903."

WHEREAS in pursuance of section 1 of the said Ordinances it was duly declared and notified on the 26th day of November, 1915, that if no claim to the land commonly called or known as Gaskadurugollehena, situate in the village of Yatiwaldeniya, in the Galboda korale of the Kegalla District, in the Province of Sabaragamuwa, containing in extent 3 roods and 4 perches, and shown as lot 65 in preliminary plan 167 and in the annexed diagram, was made to Thomas Graham Willett, Special Officer appointed under section 28 of the said Ordinances, within the period of three months from the date specified in the said notice, such land would be declared to be the property of the Crown, and dealt with on account of the Crown (*vide* Notice No. 5,691):

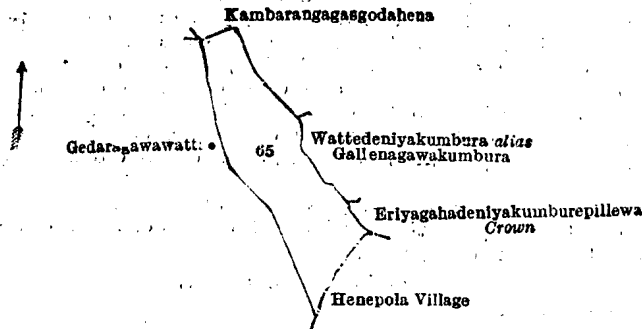
And whereas Kuruwevidanelagedara Punchirala made claim thereto, and I, Thomas Graham Willett, Special Officer appointed under section 28 of the said Ordinances, made due inquiry into such claim, and whereas the said claimant and I, with the consent of His Excellency the Governor, came to an agreement in writing dated the 26th day of July, 1916, concerning the said lot 65, under section 4, sub-section (1), of the said Ordinances, whereby it was agreed that the said Kuruwevidanelagedara Punchirala should be declared the purchaser of the said lot 65 upon payment to the Assistant Government Agent at Kegalla on or before the 26th day of October, 1916, of a sum of Rupees Twelve and Cents Fifty only (Rs. 12.50), as the purchase amount of the said land, and whereas it was further agreed that in default of such payment the claim of the said claimant to the said land in respect of which the said payment was to be made should be considered to have been withdrawn, and the said land should be declared to be the property of the Crown; and whereas the said claimant has failed to make the said payment by the due date, the said land, as more fully described herein below, is declared to be the property of the Crown.

Description of the Land referred to.

The following lot situated in the village of Yatiwaldeniya, in the Galboda korale of the Kegalla District, in the Province of Sabaragamuwa, as described in the annexed diagram:—
Preliminary plan 167.

Lot.	Name of Land.	Extent, A. R. P.
65	Gaskadurugollehena	0 3 4

and bounded as follows: on the north by Kambarangagasgodahena sold to Kuruwe Vidanelage Kirihamy under the Waste Lands Ordinances; on the east by Kambarangagasgodahena sold to Kuruwe Vidanelage Kirihamy under the Waste Lands Ordinances, Wattedenyakumbura *alias* Gallenagawakumbura claimed by Kuruwe Vidanelage Panchirala and others, Eriyagahadeniyakumburepillewa to be declared the property of the Crown under the Waste Lands Ordinances; on the south by the village limit of Henepola, and on the west by Gedaragawawatta claimed by Kuruwe Vidanelage Panchirala and others.



Surveyor-General's Office,
Colombo, March 14, 1917.

Scale of 4 Chains to an Inch.

June 1, 1917.

T. G. WILLETT,
Special Officer.

A. H. G. DAWSON,
for Surveyor-General.

Kegalla S. O. No. 172.**Order under Section 4, Sub-section (1), of "The Waste Lands Ordinances of 1897, 1899, 1900, and 1903."**

In the matter of the land commonly called or known as Kambarangagasgodahena, situate in the village of Yatiwaldeniya, in the Galboda korale of the Kegalla District, in the Province of Sabaragamuwa, and of "The Waste Lands of 1897, 1899, 1900, and 1903."

WHEREAS in pursuance of section 1 of the said Ordinances it was duly declared and notified on the 26th day of November, 1915, that if no claim to the land commonly called or known as Kambarangagasgodahena, situate in the village of Yatiwaldeniya, in the Galboda korale of the Kegalla District, in the Province of Sabaragamuwa, containing in extent 1 acre and 23 perches, and shown as lot 61 in preliminary plan 167 and in the annexed diagram, was made to Thomas Graham Willett, Special Officer appointed under section 28 of the said Ordinances, within the period of three months from the date specified in the said notice, such land would be declared the property of the Crown, and dealt with on account of the Crown (*vide* Notice No. 5,691):

And whereas Kuruwevidanelage Kirihami of Yatiwaldeniya made claim thereto, and I, Thomas Graham Willett, Special Officer appointed under section 28 of the said Ordinances, made due inquiry into such claim, and whereas the said claimant and I, with the consent of His Excellency the Governor, came to an agreement in writing dated the 26th day of July, 1916, concerning the said land, under section 4, sub-section (1), of the said Ordinances, whereby it was agreed that the said claimant should be declared the purchaser of the said land upon payment on or before the 26th day of October, 1916, to the Assistant Government Agent at Kegalla, or to the Settlement Officer, of a sum of Rupees Eighteen and Cents Fifty only (Rs. 18·50), as the purchase amount of the said land, and whereas the said amount has been duly paid by the said claimant, he is hereby, in pursuance of the agreement aforementioned, declared to be the purchaser of the said land, as more fully described herein below.

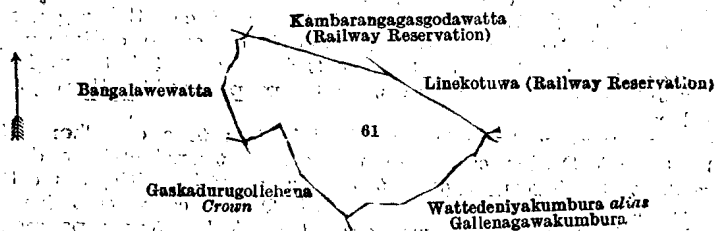
Description of the Land referred to.

The following lot situated in the village of Yatiwaldeniya, in the Galboda korale of the Kegalla District, in the Province of Sabaragamuwa, as described in the annexed diagram:—

Preliminary plan 167.

Lot.	Name of Land.	Extent, A. R. P.
61	Kambarangagasgodahena	1 0 23

and bounded as follows: on the north by Kambarangagasgodawatta (railway reservation) claimed by Henekagedara Bandirala and others; on the east by Linekotuwa (railway reservation) claimed by Kuruwevidanelage Kirihamy and another; on the south by Wattedenyakumbura *alias* Gallenagawakumbura claimed by Kuruwevidanelage Panchirala and others; and on the west by Gaskadurugollehena to be declared the property of the Crown under the Waste Lands Ordinances and Bangalawatta claimed by Wiyannelage Kirihatana.



Surveyor-General's Office,
Colombo, March 14, 1917.

Scale of 4 Chains to an Inch.

June 1, 1917.

T. G. WILLETT,
Special Officer.

A. H. G. DAWSON,
for Surveyor-General.