

# Ceylon Government Gazette

Published by Authority.

No. 6,894 — FRIDAY, AUGUST 24, 1917.

PART I.—General: Minutes, Proclamations, Appointments, and  
General Government Notifications.

PART II.—Legal and Judicial.

PART III.—Provincial Administration.

PART IV.—Land Settlement.

PART V.—Mercantile, Marine, Municipal, Local, &c.

Separate paging is given to each Part, in order that it may be filed separately.

## Part IV.—Land Settlement.

	PAGE		PAGE
Preliminary Notices .. .. .	1387	Final Orders .. .. .	1413

### PRELIMINARY NOTICES.

#### Mannar Notice No. 6,509.

#### Notice under "The Waste Lands Ordinances of 1897, 1899, 1900, and 1903."

TAKE notice that unless within three months from August 24, 1917, the persons, if any, who claim any interest in the lands hereinafter mentioned or in any one or more of such lands or to some interest therein make claim in person or in writing to the said lands or any of them or to some interest therein to J. M. Davies, Esq., Special Officer appointed under section 28 of "The Waste Lands Ordinances of 1897, 1899, 1900, and 1903," at his office at Colombo:

Such Special Officer, in pursuance of the powers vested in him by the said Ordinances, will declare by writing under his hand that the said lands, or such of them as to which no claim has been made, are the property of the Crown.

J. M. DAVIES,  
Special Officer.

#### Description of the Lands referred to.

The following lots situated in Moor street division of the Mannar town of Mannar East in Mannar island of the Mannar District, in the Northern Province, as described in the annexed diagrams:—

#### I.—Plan of Moor street division, Mannar town survey.

Lot.	Name of Land.	Extent, A. R. P.	Lot.	Name of Land.	Extent, A. R. P.
1	Nedunkulam (tank and bund)	6 3 10.86	17	Udaikadu	2 0 15.62
2	Do.	2 3 39.46	18	Waste land	9 1 4.52
3	Nedunkulakattu (bund)	0 1 10.15	19	Reservation for road	0 0 29.37
4	Udaikadu	5 1 15.74	23	Waste land	0 1 24.18
5	Do.	2 2 11.51	24	Do.	0 0 14.25
6	Do. (reservation for road)	0 1 25.78	33	Lane	0 0 2.68
8	Do.	1 1 6.77	37	Open land	0 0 9.43
9	Do.	3 1 25.56	38	Lane	0 0 8.81
10	Road and road reservation	0 3 28	42	Do.	0 0 0.96
11	Pallivasalkani	2 1 10.5	54	Do.	0 0 14
12	Udaikadu	1 0 35.21	67	Terukulam (tank)	0 3 10.62
14	Do.	0 0 20.87	71	Road and reservation for road	1 0 3.50
15	Do.	19 1 1.10	75	Lane	0 0 2.81
16	Do.	3 1 31.18	85	Open land	0 0 8.47

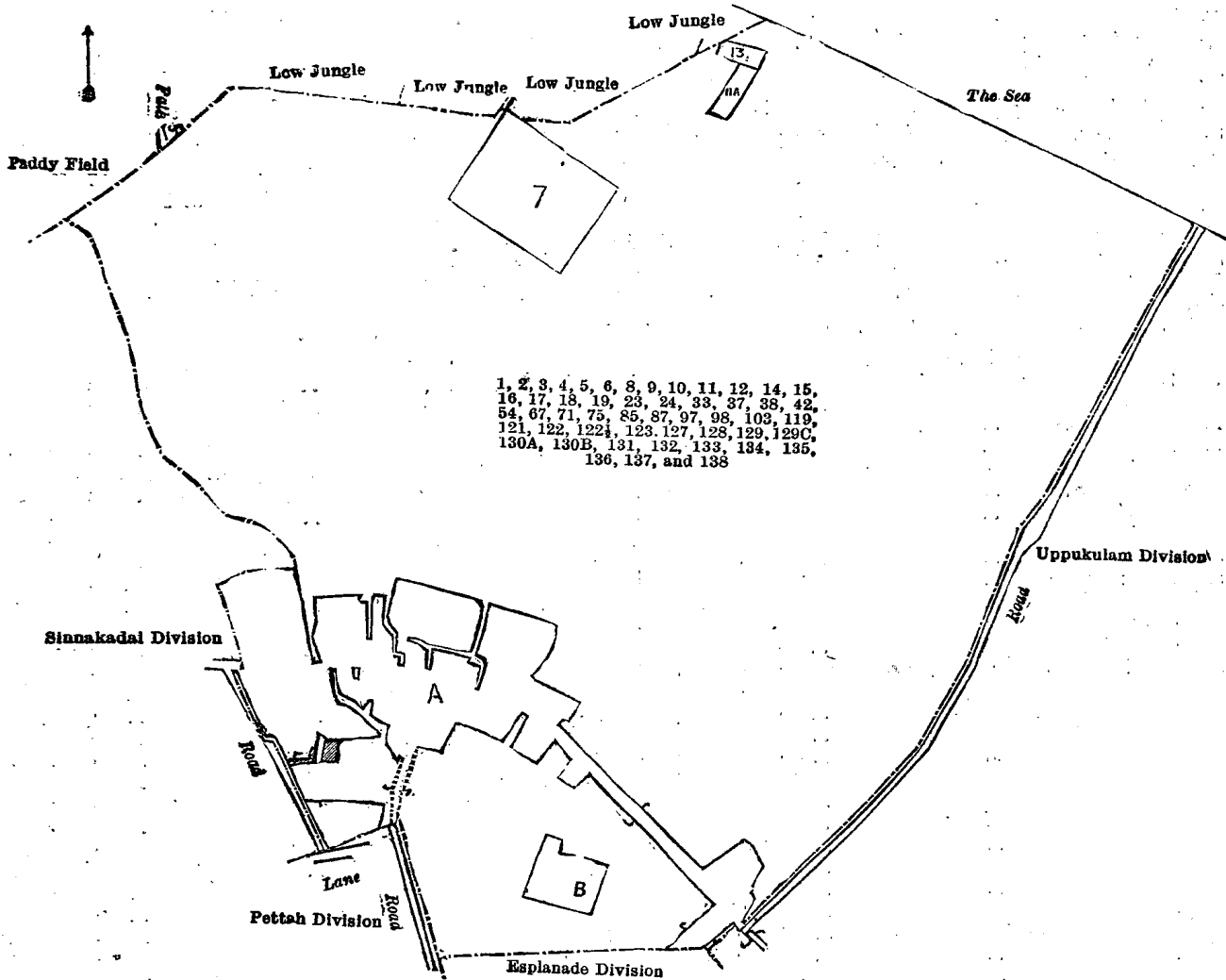
Lot.	Name of Land.	Extent, A. R. P.	Lot.	Name of Land.	Extent, A. R. P.
87	Mittavelikani	0 2 16.69	129C	Lane	0 0 5.75
97	Kerni (tank)	0 1 19.75	130A	Open waste land	0 0 5.12
98	Lane	0 0 22.53	130B	Do.	0 0 6.62
103	Do.	0 0 0.65	131	Do.	0 2 8.68
119	Vettupallataravai, Therukadukani, Vinasikamam	4 3 33.43	132	Bund	0 0 12.62
121	Vettukulam (tank)	0 3 16.52	133	Waste land	2 3 19.48
122	Vettupallataravai (drain reser- vation)	0 0 0.65	134	Sinnachikulam (tank and bund)	0 2 25.18
122½	Do. (road reservation)	0 0 13.37	135	Waste land	4 1 31.59
123	Do.	1 1 8.34	136	Do.	0 1 12.43
127	Waste land	0 0 24.74	137	Mudaliyarkulam (tank and bund)	1 0 17.81
128	Do.	0 1 0.5	138	Erlupulikadu	28 0 8.72
129	(Open waste land)	1 0 35.87			112 3 8.95

and bounded as follows : on the north by a paddy field claimed by P. Swaminathan, low jungle claimed by S. L. Peerutamby, low jungle claimed by Segu Ussen and others, low jungle claimed by the trustees of the mosque, the sea ; on the east by the road (the boundary of Uppukulam division) ; on the south by the esplanade division ; on the west by a road, a lane (the boundary of the Pettah division), a road (the boundary of Sinnakādi division).

NOTE.—The following lots lying within the above boundaries are excluded from this part of the notice, and their aggregate acreage of 14 acres 2 roods and 25.36 perches is not included in the acreage of 112 acres 3 roods and 8.95 perches given above :—

Plan of Moor street division, Mannar town survey.

Lot.	Name of Land.	Extent, A. R. P.	Lot.	Name of Land.	Extent, A. R. P.
1A	Tank (part of T. P. 140,304)	0 0 1.12	A 74	House and compound	0 0 18.18
1B	Do. (do.)	0 0 2.47	A 76	Houses and compound	0 0 30.40
1C	Do. (part of T. P. 212,946)	0 0 0.51	A 77	House and compound	0 0 11.63
7	Periyapallivasalkani (burial ground)	2 2 36.84	A 77½	Compound	0 0 4.43
11A	Pallivasalkani	0 1 0	A 78	House and compound	0 0 9.68
13	Do.	0 0 24	A 79	Compound	0 0 11.49
A 20	Kuppaiputtukani (part of T. P. 226,561) (mosque premises)	0 0 14.67	A 80	House and compound	0 0 14.59
A 20A	—	0 0 2.69	A 81	Do.	0 0 10.90
A 20B	Part of T. P. 212,946	0 0 0.45	A 82	Do.	0 0 6.43
A 21	Kuppaiputtikani (T. P. 226,561 (drain reservation)	0 0 10.87	A 83	Houses and compound	0 0 38.71
A 22	Moheidenpallivasalkani (part of T. P. 226,561)	1 0 8.81	A 84	Road	0 0 27.53
A 25	Houses and compound	0 1 27.78	A 85A	(Part of T. P. 176,222)	0 0 0.40
A 26	Compound	0 0 16.56	A 86	Muttavelikani (T. P. 232,668)	0 1 1.65
A 27	Do.	0 0 1.40	A 86A	—	0 0 35.59
A 28	Houses and compound	0 0 4.74	A 87A	Garden	0 0 3.70
A 29	Do.	0 0 17.43	A 87B	—	0 0 8.89
A 30	Do.	0 0 10.81	A 88	House and compound	0 0 0.34
A 31	Compound	0 0 0.37	A 89	Do.	0 0 15.24
A 32	Houses and compound	0 0 5.31	A 90	Garden	0 0 16.65
A 34	House and compound	0 0 6.59	A 91	Do. (T. P. 150,061)	0 1 1.32
A 35	Open land	0 0 1.81	A 91A	—	0 0 10.74
A 36	Do.	0 0 1.40	A 91B	—	0 0 0.56
A 39	House and compound	0 0 1.68	A 92	Garden	0 0 8.81
A 40	Do.	0 0 4.15	A 93	Houses and compound	0 0 28.93
A 41	Open land	0 0 4	A 94	House and compound	0 0 9.43
A 43	Houses and compound	0 0 9.30	A 95	Houses and compound	0 0 20.31
A 44	Do.	0 0 6.19	A 96	Do.	0 1 2.65
A 45	Compound	0 0 4.46	A 99	Do.	0 0 10.93
A 46	House and compound	0 0 2.62	A 100	Compound	0 0 5.09
A 47	Houses and compound	0 0 3.87	A 101	House and compound	0 0 3.87
A 48	Do.	0 0 28.84	A 102	Houses and compound	0 0 12.18
A 49	Garden	0 0 8	A 104	House and compound	0 0 2.09
A 50	House and compound	0 0 20.34	A 105	Houses and compound	0 0 10.43
A 51	Do.	0 0 37.30	A 106	House and compound	0 0 5.21
A 52	Do.	0 1 11.52	A 107	Compound	0 0 4.93
A 53	Do.	0 0 5.65	A 108	Houses and compound	0 0 12.31
A 55	Do.	0 0 10.59	A 109	House and compound	0 0 5.75
A 56	House and compound	0 0 8.96	A 110	Do.	0 0 1.28
A 57	Houses and compound	0 0 12.21	A 111	Do.	0 0 2.75
A 58	House and compound	0 0 7.24	A 112	Do.	0 0 4.31
A 59	Do.	0 0 2.90	A 113	Houses and compound	0 0 6.21
A 60	Do.	0 0 11.68	A 114	House and compound	0 0 4.18
A 61	Do.	0 0 27.87	A 115	Do.	0 0 2.84
A 62	Low land	0 1 29.12	A 116	Compound	0 0 5.56
A 63	Houses and compound	0 0 31.65	A 117	House and compound	0 0 13.43
A 64	Compound	0 0 22.78	A 118	Kuppaitydalkani (T. P. 176,222)	0 0 12.89
A 65	House and compound	0 0 13.15	A 118A	—	0 0 3.60
A 66	Do.	0 0 10.74	A 120	Houses and compound	0 0 15.24
A 68	Do.	0 0 12.71	A 130	T. P. 211,671	0 1 38.87
A 69	Open land	0 0 12.34	A 131A	Part of T. P. 211,671	0 0 4.56
A 70	Do.	0 0 5.46	A 133A	Do.	0 0 1.76
A 72	Moor street	0 3 22.27	A 129A	Open waste land	0 0 25.31
A 72A	—	0 0 0.14	A 129B	Open land	0 0 15.62
A 73	House and compound	0 0 22.84	B 124	House and compound	0 1 34.37
			B 125	Houses and compound	0 0 37.75
			B 126	Do.	0 0 10
					14 2 25.36



Surveyor-General's Office,  
Colombo, June 22, 1917.

Scale of 8 Chains to an Inch.

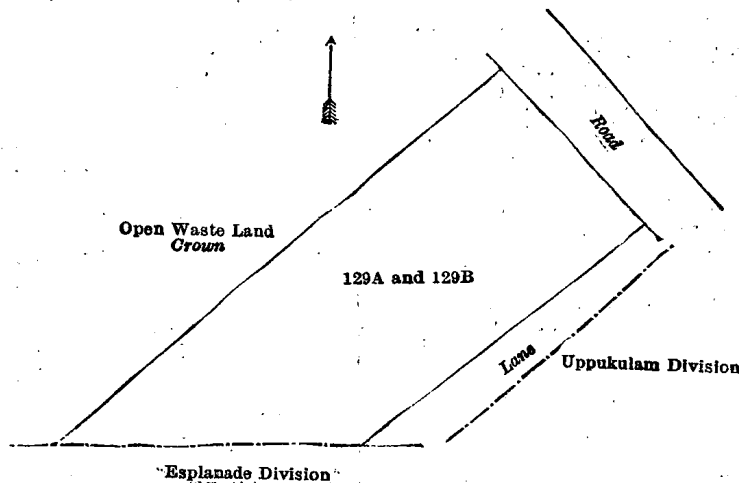
A. H. G. DAWSON,  
for Surveyor-General.

II.—Plan of Moor street division, Mannar town survey.

Lot.	Name of Land.
129A	Open waste land
129B	Open land

Extent, A. R. P.
0 0 25.31
0 0 15.62
<u>0 1 0.93</u>

and bounded as follows : on the north by an open waste land belonging to the Crown, a road ; on the east by a road, a lane (the boundary of Uppukulam division) ; on the south by the boundary of Esplanade division ; on the west by an open waste land belonging to the Crown.



Surveyor-General's Office,  
Colombo, June 22, 1917.

Scale of 1 Chain to an Inch.

A. H. G. DAWSON,  
for Surveyor-General.

Mannar S. O. 7—1917.

## Mannar Notice No. 6,510.

## Notice under "The Waste Lands Ordinances of 1897, 1899, 1900, and 1903."

TAKE notice that unless within three months from August 24, 1917, the persons, if any, who claim any interest in the lands hereinafter mentioned or in any one or more of such lands or to some interest therein make claim in person or in writing to the said lands or any of them or to some interest therein to J. M. Davies, Esq., Special Officer appointed under section 28 of "The Waste Lands Ordinances of 1897, 1899, 1900, and 1903," at his office at Colombo :

Such Special Officer, in pursuance of the powers vested in him by the said Ordinances, will declare by writing under his hand that the said lands, or such of them as to which no claim has been made, are the property of the Crown.

J. M. DAVIES,  
Special Officer.

## Description of the Lands referred to.

The following lots situated in Grand Bazaar division of Mannar East, in Mannar island in Mannar town of Mannar District, in the Northern Province, as described in the annexed diagrams :—

## I.—Plan of Grand Bazaar division, Mannar District survey.

Lot.	Name of Land.	Extent, A. R. P.	Lot.	Name of Land.	Extent, A. R. P.
1	Siradparkulathadikani (road reservation)	0 1 14	80	Back lane	0 0 4.21
3	Do.	4 3 15	87	Drain and reservation	0 0 3.37
4	Mattirakkam	0 3 34.59	90	Kadaiteru (road)	0 0 10.49
5	Drain reservation	0 0 1.46	100	Road (market reservation)	0 0 8.59
6	Do.	0 0 11.06	101	Fish and vegetable markets and surrounding land	0 0 33.06
7	Mattirakkam	1 0 13.25	102	Mattirakkam	0 0 3.12
8	Drain reservation	0 0 2.18	103	Drain reservation	0 0 3.18
9	Mattirakkam	0 3 0.96	104	Mattirakkam	0 1 4.94
10	Tank spill	0 0 9.72	105	Drain reservation	0 0 0.43
11	Do.	0 0 3.78	106	Mattirakkam	0 0 23.37
12	Sirapparkulam (tank)	1 2 28.77	107	Drain reservation	0 0 1
13	Sirapparkulathanikani	0 1 39.93	108	Mattirakkam	0 0 14.09
15	Do. (reservation for lane)	0 0 10.50	109	Drain reservation	0 0 2.25
17	Reservation for road and for a lane	0 0 1.12	110	Mattirakkam (road reservation)	0 0 4
20	Reservation for a lane	0 0 15.95	111	Do.	0 0 7.19
23	Reservation for Coast road	0 0 12.12	112	Drain reservation	0 0 1.09
26	Lanes	0 0 6.28	113	Mattirakkam	0 3 3.56
26A	Lane, (planted with young coconuts)	0 0 3.15	114	Main road and pier	0 1 25.46
37	Reservation for a lane	0 0 11.71	115	Meat market and surrounding land	0 0 16.12
38	Karaikkadaiteru (road)	0 2 17	116	Kadaiteru (road)	0 0 4.93
39	Road	0 1 1.83	117	Reservation for roads	0 0 21.43
40	Reservation for roads	0 0 12.63	134	Open land	0 0 2.59
46	Roads	0 0 20.90	148	Reservation for roads	0 0 34
47	St. Sebastian road	0 2 0.15	149	Maddam and enclosure	0 1 12.49
57B	—	0 0 0.61	150	Maddam road	0 0 15.68
59	Back lane	0 0 3	151	Road	0 0 11.28
60	Road reservation	0 1 10.43	152	Reservation for St. Sebastian road	0 0 3.43
62	Lane	0 0 5.18	160	Do.	0 0 5.34
65	Reservation for Coast road	0 0 7.31	161	Do.	0 0 4.37
66	Mattirakkam	1 2 9.07			
67	Reservation for Coast road	0 0 4.24			
					17 2 12.94

and bounded as follows : on the north by the boundary of the Pettah division ; on the east by the boundary of the Esplanade division, the boundary of Uppukulam division ; on the south by the ferry and the sea ; and on the west by the road from South Bar (the boundary of Panankattikotu).

NOTE.—The following lots lying within the above boundaries are excluded from this part of the notice, and their aggregate acreage of 10 acres and 28.29 perches is not included in the acreage of 17 acres 2 roods and 12.94 perches given above :—

## Plan of Grand Bazaar division, Mannar town survey.

Lot.	Name of Land.	Extent, A. R. P.	Lot.	Name of Land.	Extent, A. R. P.
2	Sirappankulathadikani (T. P. 211,672)	0 3 35.50	A 25A	—	0 0 1.42
A 14	Do. (T. P. 283,592)	0 3 19.25	A 27	Houses and compound	0 0 7.56
A 16	Do. (part of T. P. 244,724)	0 1 38.60	A 26B	Lane	0 0 2.64
A 16A	—	0 0 1.96	A 28	Houses and compound	0 0 11.03
A 18	House and compound (T. P. 140,299)	0 0 38.27	A 29	Do.	0 0 14.12
A 17A	Open land (part of T. P. 244,724)	0 0 11.06	A 30	Do.	0 0 15.68
A 19	Houses and compound (part of T. P. 149,771)	0 0 18.99	A 31	Waste land	0 0 15.56
A 19A	—	0 0 7.63	A 32	Houses and compound	0 0 6.25
A 21	House and compound (part of T. P. 149,771)	0 0 29.95	A 33	Do.	0 0 7.50
A 21A	—	0 0 4.71	A 34	Do.	0 0 17.21
A 22	Open land (T. P. 109,127 and part of T. P. 149,771)	0 0 28.44	A 35	Compound	0 0 34.96
A 22A	—	0 0 4.84	A 36	Houses and compound (T. P. 99,373)	0 0 37.37
A 24	Houses and compound (T. P. 109,126 and parts of T. Ps. 99,372, 138,961, 109,134)	0 1 5.82	A 39A	Road (part of T. P. 140,299)	0 0 1.25
A 24A	—	0 0 1.39	A 39B	Do. (safety lot)	0 0 0.20
A 24B	—	0 0 0.63	A 40A	Open land (part of T. P. 128,800)	0 0 1.37
A 25	Bare land (part of T. P. 109,134)	0 0 21.20	A 40B	Do. ( do. )	0 0 0.62
			A 41	House and compound ( do. )	0 0 19.68
			A 42	Do. ( do. )	0 0 24.28
			A 43	Do.	0 0 9.46
			A 44	Do.	0 0 9.37
			A 45	Do.	0 0 15.65
			A 46A	Road (safety lot)	0 0 0.88

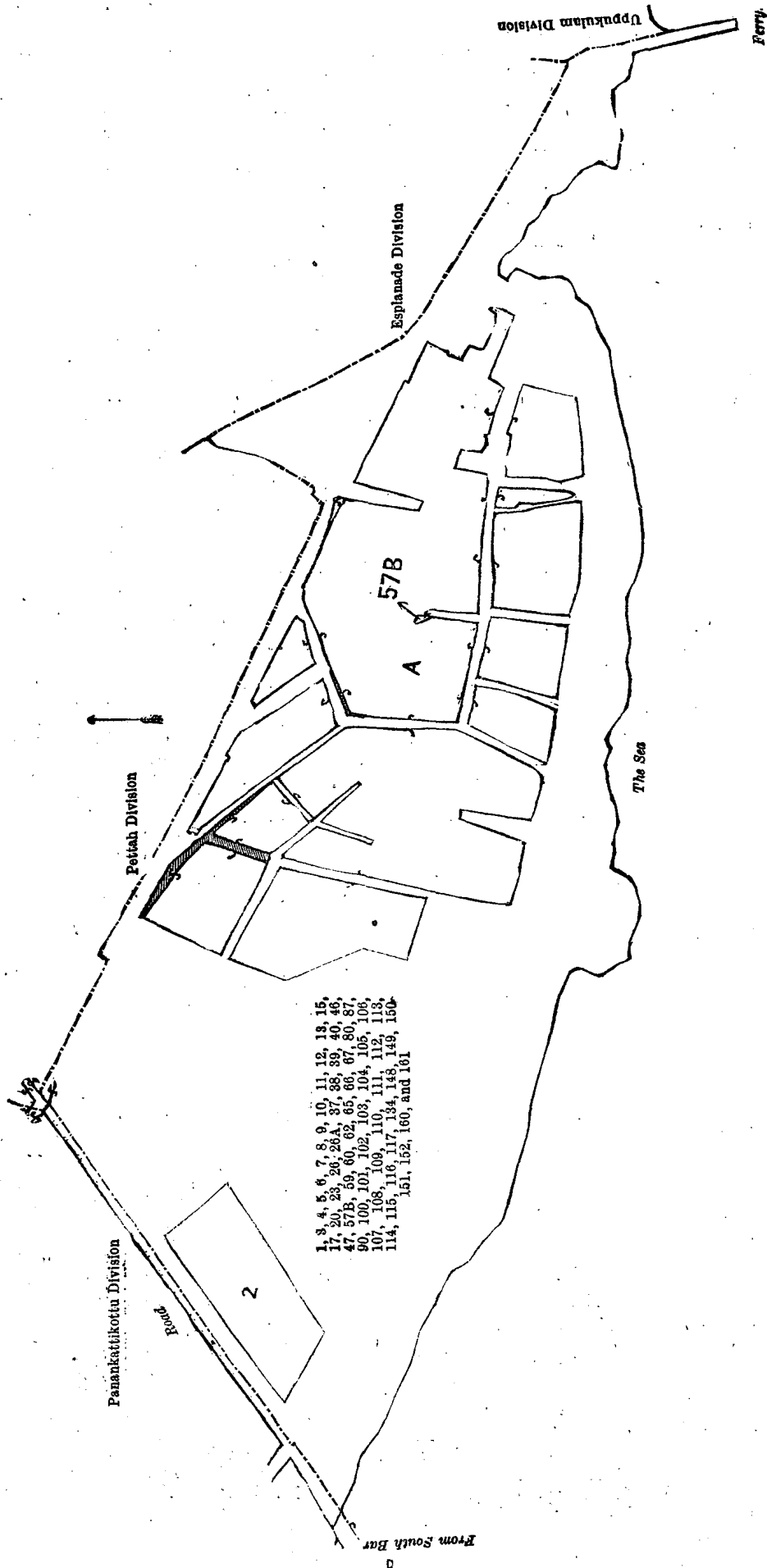
Lot.	Name of Land.	Extent, A. R. P.	Lot.	Name of Land.	Extent, A. R. P.
A 48	House and compound (T. Ps. 125,470, 125,481, 125,478)	0 0 19.62	A 96	House and compound	0 0 4.59
A 48A	—	0 0 1.02	A 97	Do.	0 0 10.40
A 48B	—	0 0 3.60	A 98	Do. (T. P. 207,014)	0 0 18.40
A 49	House and compound (part of of T. P. 99,371)	0 0 11.70	A 99	Do.	0 0 3.53
A 49A	—	0 0 0.17	A 118	Boutique	0 0 2.96
A 50	House and compound	0 0 20.31	A 119	Do.	0 0 1.28
A 51	House and compound (parts of T. Ps. 99,371, 135,263)	0 0 6.33	A 120	Boutiques	0 0 1.37
A 51A	—	0 0 0.70	A 121	Do.	0 0 0.72
A 52	House and compound (T. P. 125,479 and parts of T. Ps. 125,480, 135,263)	0 0 9.38	A 122	Boutique	0 0 0.37
A 52A	—	0 0 0.33	A 123	Do.	0 0 0.37
A 53	Houses and compound	0 0 16.62	A 124	Do.	0 0 1
A 54	Compound	0 0 10.15	A 125	Do.	0 0 0.43
A 55	House and compound	0 0 19.71	A 126	Do.	0 0 0.44
A 56	Do.	0 0 10.77	A 127	Two boutiques	0 0 1
A 57A	Part of T. P. 125,480	0 0 1.28	A 128	Boutique	0 0 0.59
A 57	House and compound	0 0 4.79	A 129	Do.	0 0 0.66
A 58	Kadaiteru (road)	0 1 16.07	A 130	Three boutiques	0 0 4.81
A 58A	(Part of T. P. 125,480)	0 0 0.2	A 131	House	0 0 1.62
A 61	House and compound	0 1 4.15	A 132	Do.	0 0 1.15
A 63	Do.	0 1 2.93	A 133	Hut	0 0 1.34
A 64	Compound	0 0 16.25	A 135	Six boutiques	0 0 12.37
A 68	House and compound	0 0 4.62	A 136	Three boutiques and compound	0 0 12.46
A 69	Do.	0 0 7.12	A 137	Boutiques and compound (part of T. P. 128,802)	0 0 9.96
A 70	Compound	0 0 3.31	A 138	Boutiques	0 0 1.65
A 71	House and compound	0 0 5.75	A 139	Boutiques (part of T. P. 128,802)	0 0 8.75
A 72	Do.	0 0 2.31	A 140	Lane	0 0 0.53
A 73	Do.	0 0 2.50	A 141	Boutiques and compound (part of T. P. 128,805)	0 0 4.84
A 74	Do.	0 0 1.34	A 142	Boutiques (do.)	0 0 10.78
A 75	Hut	0 0 1.62	A 143	Lane	0 0 0.87
A 76	House and compound	0 0 2.90	A 144	Hut and compound (part of T. P. 128,806)	0 0 6.60
A 77	Do.	0 0 15.25	A 145	Boutique	0 0 3.62
A 78	Do.	0 0 26.25	A 146	Do.	0 0 3.53
A 79	Do.	0 0 21.96	A 147	Boutique and compound (T. Ps. 128,807, 132,485, 128,806)	0 0 22.04
A 81	Do. (part of T. P. 109,125)	0 0 12.18	A 147A	—	0 0 0.56
A 82	Do. (do.)	0 0 4.93	A 153	House and compound (T. P. 138,960)	0 0 13.78
A 83	Do.	0 0 12.15	A 154	Boutiques and compound (part of T. P. 138,960)	0 1 4.52
A 84	Do.	0 0 10.74	A 155	Boutique	0 0 2.28
A 85	Do.	0 0 11.77	A 156	Do.	0 0 2.06
A 86	Mosque and compound	0 0 16.25	A 157	Hut and compound	0 0 13.40
A 88	House and compound	0 0 5	A 158	House and compound	0 1 1.59
A 89	Do.	0 0 5.65	A 158½	Compound	0 0 1.21
A 91	Do.	0 0 6.28	A 159	Huts and compound	0 0 10.68
A 92	Do.	0 0 14.37	A 160A	Open land (part of T. P. 125,478)	0 0 0.56
A 93	Do.	0 0 5.06			
A 94	Do.	0 0 3.31			
A 95	Compound	0 0 1.62			10 0 28.29

[For Diagram see page 1392.]

## II.—Plan of Grand Bazaar division, Mannar town survey.

Lot.	Name of Land.	Extent, A. R. P.
58	Road	0 1 16.07

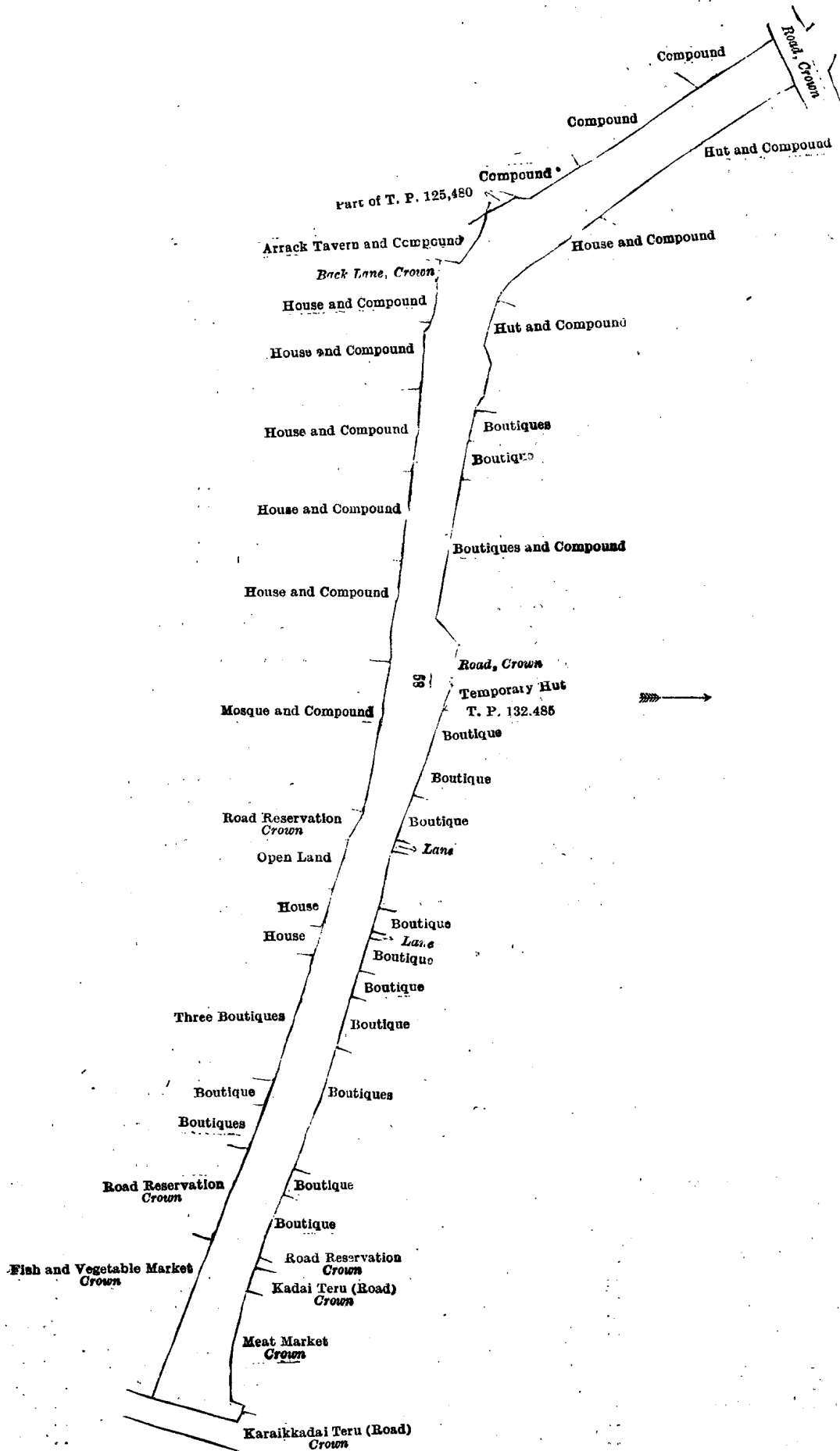
and bounded as follows : on the north by a road belonging to the Crown, hut and compound claimed by Mrs. Muthutamby alias Mary, house and compound claimed by S. S. Chelvanayagam, hut and compound claimed by D. Don Joseph Appuhamy, boutiques claimed by S. K. Pichaitamby, boutique claimed by Muna Mohammadu Mohideen and others, boutiques and compound claimed by Seemampillai Anantham, road belonging to the Crown, temporary hut claimed by Mrs. Cheemampillai, T. P. 132,485, boutique claimed by Mrs. Cheemampillai, boutique claimed by Pana Ana Seyadu Mohiyadeen, boutique claimed by Proctor Seemampillai Anantham and another, lane claimed by ditto and another, a land claimed by Mrs. Cheemampillai, boutique claimed by S. Muthutamby and another, lane claimed by S. Muthutamby and another, boutique claimed by D. Don Joseph Appuhamy, boutique claimed by Ana Sana Ana M. Assana Maraikar, boutique belonging to S. Anantham, boutiques claimed by Meera Meyadeen and others, boutique claimed by M. M. Nilamadeen Udayar of Mannar East and another, boutique claimed by Mrs. Seemampillai, road reservation belonging to the Crown, Kadaiteru (road belonging to the Crown), meat market belonging to the Crown ; on the east by Karaikkaditeru (road) belonging to the Crown ; on the south by fish and vegetable market belonging to the Crown, road reservation belonging to the Crown, boutiques claimed by Pina Sena Meera Meyadeen, boutique claimed by M. S. Seyadali, three boutiques claimed by D. Don Joseph Appuhamy, house claimed by Ana Sana Ana M. Assana Maraikar and another on behalf of the mosque, open land claimed by Ana Sana Ana M. Assana Maraikar on behalf of the mosque, road reservation belonging to the Crown, mosque and compound claimed by Ana Sana Ana M. Assana Maraikar and another on behalf of the mosque, house and compound claimed by M. M. Mohammado Miyadeen, house and compound claimed by M. S. Seyadali, house and compound claimed by Bhagavathi Isakinuttu Asari alias Kuttayan Smith, house and compound claimed by Virisethalpillai, widow of Manavelpillai, house and compound claimed by D. Don Joseph Appuhamy, back lane belonging to the Crown ; on the west by arrack tavern and compound claimed by D. Don Joseph Appuhamy, part of T. P. 125,480, compound claimed by Victoria, wife of P. Marshall, compound claimed by R. Manuelpillai, compound claimed by P. Marshall.



Scale of 4 Chains to an Inch.

A. H. G. DAWSON,  
for Surveyor-General.

Surveyor-General's Office,  
Colombo, June 21, 1917.



Surveyor-General's Office,  
Colombo, June 21, 1916.

Scale of 1 Chain to an Inch.

Manner S. O. 8—1917.

A. H. G. DAWSON,  
for Surveyor-General.

## Mannar Notice No. 6,511.

## Notice under "The Waste Lands Ordinances of 1897, 1899, 1900, and 1903."

TAKE notice that unless within three months from August 24, 1917, the persons, if any, who claim any interest in the lands hereinafter mentioned or in any one or more of such lands or to some interest therein make claim in person or in writing to the said lands or any of them or to some interest therein to J. M. Davies, Esq., Special Officer appointed under section 28 of "The Waste Lands Ordinances of 1897, 1899, 1900, and 1903," at his office at Colombo :

Such Special Officer, in pursuance of the powers vested in him by the said Ordinances, will declare by writing under his hand that the said lands or such of them as to which no claim has been made, are the property of the Crown.

J. M. DAVIES,  
Special Officer.

## Description of the Lands referred to.

The following lots situated in Panankattikottu division, of Mannar town of Mannar east in Mannar island of Mannar District, in the Northern Province, as described in the annexed diagrams:—

## I.—Plan of Panankattikottu division, Mannar town survey.

Lot.	Name of Land.	Extent, A. R. P.	Lot.	Name of Land.	Extent, A. R. P.
1	Kudinilakkani	0 2 14.62	45	Drain reservation	0 0 4.21
1A	Do.	1 0 24.46	28A	—	0 0 0.04
1B	Do.	0 1 39.29	47	Road reservation	0 0 4.03
1C	Do.	0 1 0.05	48	St. Sebastian's road	0 3 20.50
1D	Do.	0 0 20.29	48½	Road reservation	0 0 5.97
1F	Do.	0 1 21.76	68	Reservation for road	0 0 14.63
1H	Do. (reservation for road)	0 2 30.12	68½	Drain reservation	0 0 5.76
1½	Drain reservation	0 0 2.03	69	St. Sebastian kovilkani	0 2 9.61
5	Lanes	0 0 5.89	78	Velinilam	0 0 8.21
5C	Lane	0 0 0.13	80	Lanes	0 0 1.97
12	Do.	0 0 4.52	83½	Lane	0 0 5.87
12B	Do.	0 0 1.84	85	Do.	0 0 4.27
19	Panankattikottu road	0 0 33.75	91	Lanes	0 0 9.56
20	Road reservation	0 0 29.31	97	Lane	0 0 18.96
20½	Portion of road from South Bar	0 1 7.09	101	Abandoned Roman Catholic cemetery	3 2 31.18
21	Makkilaarkundu (tank and drains)	0 2 19.31	102	Panankattikotuveli	0 2 16.90
21½	Drain reservation	0 0 1.87	102½	Road reservation	0 0 6.90
22	Road reservation	0 0 22.67	103	Kudinilakkani	0 0 25.82
23	Do.	0 0 29.12	104	Coast road	0 2 5.18
24	Reservation for road	0 1 19.59			
27A	—	0 0 0.10			
37	Lanes	0 0 15.50			12 3 33.72
37C	Lane	0 0 9.87			
37E	Do.	0 0 0.97			

and bounded as follows: on the north by Sinnakadai division; on the east by Pettah division, Grand Bazaar division; on the south by Grand Bazaar division, Tharavai (open land) belonging to the Crown; on the west by Tharavai (open land) belonging to the Crown.

NOTE.—The following lots lying within the above boundaries are excluded from this part of the notice, and their aggregate acreage of 8 acres 3 roods and 17.95 perches is not included in the acreage of 12 acres 3 roods and 33.72 perches given above:—

## Plan of Panankattikottu division, Mannar town survey.

Lot.	Name of Land.	Extent, A. R. P.	Lot.	Name of Land.	Extent, A. R. P.
A 1E	Kudinilakkani	0 0 30.37	A 18	House and compound	0 0 4.56
A 1G	Do.	0 0 6.75	A 25	Do.	0 0 7.12
A 1I	Do. (part of T. P. 140.301)	0 0 0.57	A 26	Do.	0 0 20.49
A 2	T. P. 194,149	0 0 14.75	A 27	Compound	0 0 3.99
A 2A	Kudinilakkani	0 0 5	A 28	House and compound	0 0 11.36
A 3	Compound	0 0 13.54	A 29	Do.	0 0 4.34
A 3A	Do.	0 0 2.08	A 30	Compound	0 0 2.06
A 4	House and compound	0 0 13.87	A 31	Do.	0 0 2.21
A 5A	—	0 0 1.21	A 32	House and compound	0 0 6.96
A 5B	—	0 0 5.70	A 32A	—	0 0 0.16
A 6	House and compound (T. P. 211,688)	0 0 11.24	A 33	House and compound (parts of T. Ps. 125,473, 125,472)	0 0 8.96
A 6A	—	0 0 1.25	A 34	House and compound	0 0 10.25
A 7	House and compound (T. P. 211,688)	0 0 9.85	A 34½	Do.	0 0 6.78
A 7A	—	0 0 0.65	A 35	Do.	0 0 7.37
A 7B	—	0 0 1.18	A 37D	Parts of of T. Ps. 125,472, 125,473, 126,681	0 0 2.72
A 8	T. P. 211,688 (part of)	0 0 6.69	A 36	House and compound (part of T. P. 125,472)	0 0 8.06
A 8A	Kudinilakkani	0 0 4.87	A 37A	Part of T. P. 211,804	0 0 0.75
A 9	Part of T. P. 211,688	0 0 5.71	A 37B	Part of T. P. 125,471	0 0 0.74
A 9A	Kudinilakkani	0 0 6.37	A 38	House and compound (T. P. 125,471)	0 0 7.72
A 10	T. Ps. 149,812 and 211,805	0 0 4.33	A 38A	—	0 0 0.46
A 10A	—	0 0 2.55	A 38B	—	0 0 6.03
A 10B	—	0 0 7.40	A 39	Compound (T. P. 125,471)	0 0 0.87
A 11	House and compound	0 0 22.37	A 39½	House and compound	0 0 11.59
A 12A	Part of T. P. 149,812	0 0 1.10	A 40	T. P. 211,804	0 0 8.70
A 13	House and compound	0 0 18.09	A 40A	—	0 0 13.92
A 14	Do.	0 0 11.12	A 40½	House and compound	0 0 8.27
A 15	Do.	0 0 9.93	A 41	T. P. 125,472	0 0 9.87
A 16	Compound	0 0 5.34			
A 17	House and compound	0 0 5.96			



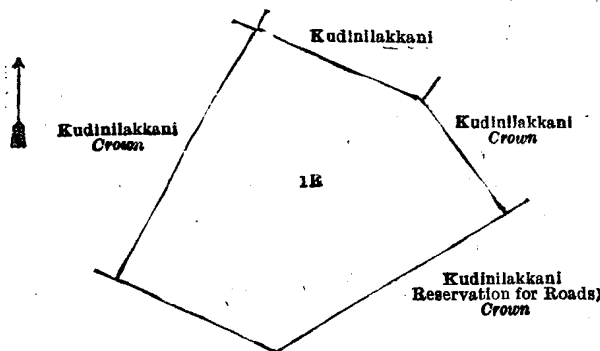
Lot.	Name of Land.	Extent, A. R. P.	Lot.	Name of Land.	Extent, A. R. P.
A 41A ..	—	0 0 4·36	A 71 ..	House and compound	0 0 4·53
A 42 ..	Compound (T. Ps. 125,473, 126,681)	0 0 6·52	A 72 ..	Do. ..	0 0 4·56
A 43 ..	House and compound ( do. )	0 0 4·45	A 73 ..	Do. ..	0 0 5·81
A 43A ..	—	0 0 3·45	A 74 ..	Do. ..	0 0 7·53
A 44 ..	House and compound (T. Ps. 125,473, 126,681)	0 0 3·29	A 75 ..	Do. ..	0 0 8·62
A 44A ..	—	0 0 5·19	A 76 ..	Do. ..	0 0 5·15
A 44B ..	—	0 0 0·17	A 77 ..	Do. ..	0 0 9·09
A 44½ ..	House and compound (T. Ps. 125,473, 126,681)	0 0 4·83	A 79 ..	Do. ..	0 0 15·81
A 44½A ..	—	0 0 2·41	A 81 ..	Do. ..	0 0 7
A 46 ..	Road reservation (part of T. P. 126,681)	0 0 13·59	A 82 ..	Do. ..	0 0 7·50
A 49 ..	Lane (part of T. P. 149,773)	0 0 2·53	A 83 ..	Do. ..	0 0 8·84
A 50 ..	House and compound (T. P. 149,773)	0 0 30·71	A 84 ..	Do. ..	0 0 27·37
A 51 ..	Do. ..	0 0 12·74	A 86 ..	Open land ..	0 0 17·65
A 52 ..	Do. ..	0 0 11·40	A 87 ..	House and compound	0 0 20·71
A 53 ..	Do. ..	0 0 13·09	A 88 ..	Do. ..	0 0 6·93
A 54 ..	Do. ..	0 0 12·06	A 89 ..	Compound ..	0 0 11·74
A 55 ..	Do. ..	0 0 14·90	A 90 ..	House and compound	0 0 7·49
A 56 ..	Do. ..	0 0 7·71	A 92 ..	Do. ..	0 0 7·27
A 57 ..	Do. ..	0 0 8·81	A 93 ..	Bare land ..	0 1 11·84
A 58 ..	Do. ..	0 0 8·68	A 94 ..	House and compound	0 0 11·78
A 59 ..	T. P. 149,793	0 0 17·30	A 95 ..	Do. ..	0 0 19·81
A 60 ..	Do. ..	0 1 17·18	A 96 ..	Bare land ..	0 0 19·62
A 61 ..	House and compound	0 0 7·05	A 98 ..	T. P. 140,301	0 2 27·42
A 62 ..	House and compound (part of T. P. 149,793)	0 0 9·31	A 98A ..	—	0 0 6·38
A 63 ..	Do. ..	0 0 22·09	A 98B ..	—	0 0 0·13
A 64 ..	Do. ..	0 0 5·03	A 99 ..	T. P. 140,301	0 1 12·79
A 65 ..	Do. ..	0 0 4·93	A 99A ..	—	0 0 1·48
A 66 ..	Do. ..	0 0 10·09	A 100 ..	St. Sebastian Church and premises (part of T. P. 140,301)	1 1 28·96
A 67 ..	Open land ..	0 0 6·47	A 103A ..	Part of T. P. 140,301	0 0 1
A 68½A ..	Part of T. P. 149,773	0 0 2·27	A 103B ..	Do. ..	0 0 0·74
A 70 ..	House and compound	0 0 7·93	A 68A ..	Part of T. P. 149,793	0 0 1·62
			A 68B ..	Part of T. P. 149,773	0 0 3·25
			A 68C ..	Open land ..	0 0 0·84
					8 3 17·95

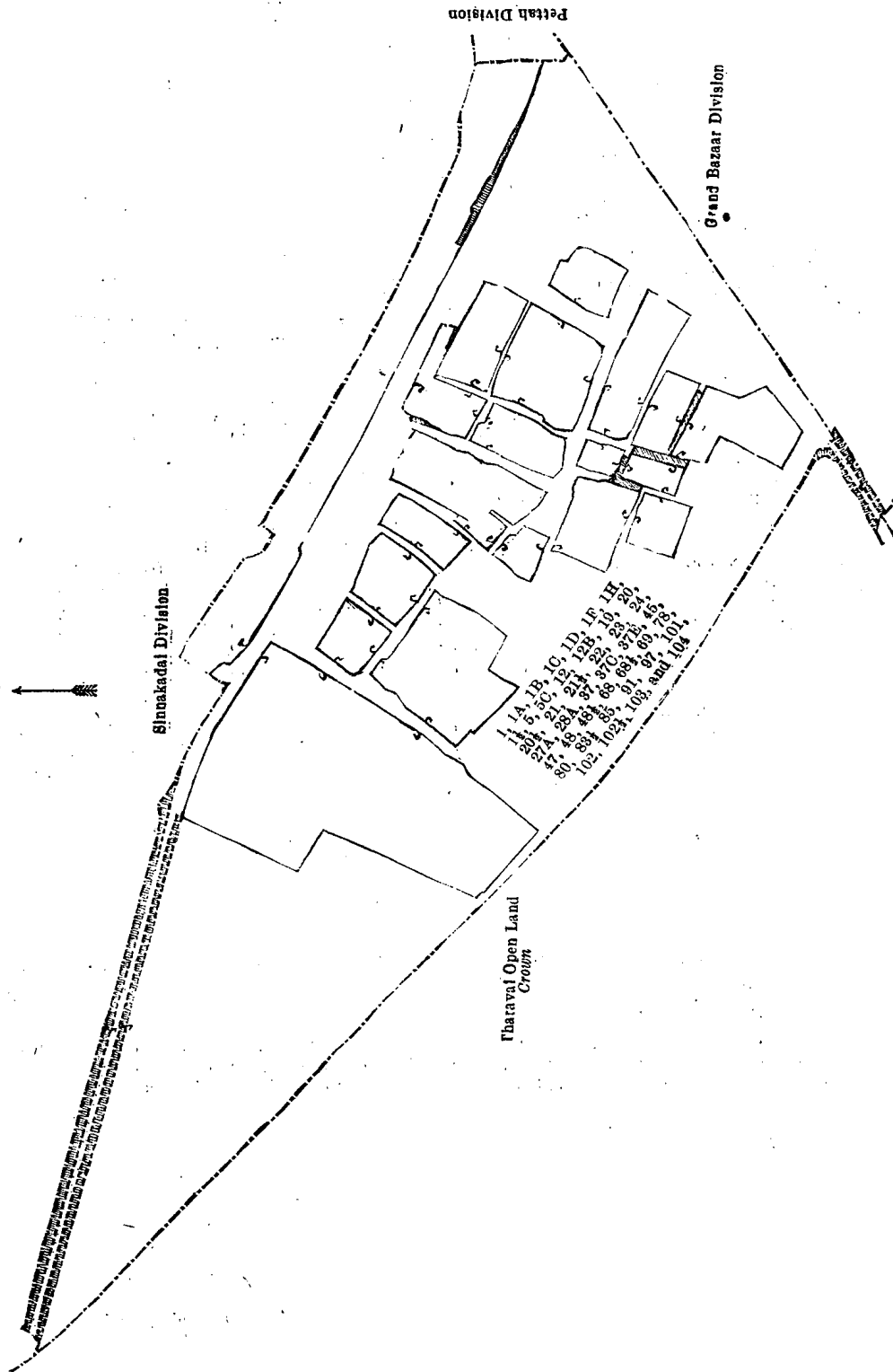
[ For Diagram see page 1396. ]

II.—Plan of Panankattikottu division, Mannar town survey.

Lot.	Name of Land.	Extent, A. R. P.
1E ..	Kudinilakkani	0 0 30·37

and bounded as follows : on the north by Kudinilakkani claimed by Uraas Rasiah ; on the east by Kudinilakkani belonging to the Crown, Kudinilakkani (reservation for roads) belonging to the Crown ; on the south by Kudinilakkani (reservation for roads) belonging to the Crown ; on the west by Kudinilakkani belonging to the Crown.





Surveyor-General's Office,  
Colombo, June 22, 1917.

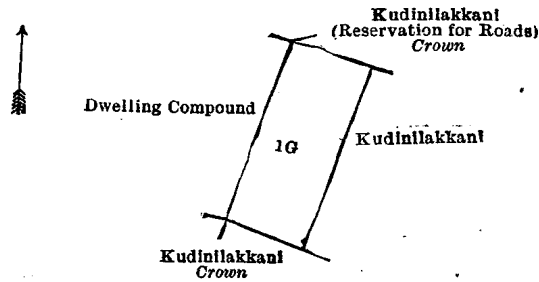
Scale of 4 Chains to an Inch.

A. H. G. DAWSON,  
for Surveyor-General.

III.—Plan of Panankattikottu division, Mannar town survey.

Lot.	Name of Land.	Extent, A. R. P.
1G	Kudinilakkani	0 0 6.75

and bounded as follows : on the north by Kudinilakkani (reservation for roads) belonging to the Crown ; on the east by Kudinilakkani claimed by Jivam Anthony Fernando ; on the south by Kudinilakkani belonging to the Crown ; on the west by dwelling compound claimed by the heirs of Anthony Mariapillai.



Surveyor-General's Office,  
Colombo, June 22, 1917.

Scale of 1 Chain to an Inch.  
Mannar S. O. 9—1917.

A. H. G. DAWSON,  
for Surveyor-General.

### Mannar Notice No. 6,512.

#### Notice under "The Waste Lands Ordinances of 1897, 1899, 1900, and 1903."

TAKE notice that unless within three months from August 24, 1917, the persons, if any, who claim any interest in the lands hereinafter mentioned or in any one or more of such lands or to some interest therein make claim in person or in writing to the said lands or any of them or to some interest therein to J. M. Davies, Esq., Special Officer appointed under section 28 of "The Waste Lands Ordinances of 1897, 1899, 1900, and 1903," at his office at Colombo:

Such Special Officer, in pursuance of the powers vested in him by the said Ordinances, will declare by writing under his hand that the said lands, or such of them as to which no claim has been made, are the property of the Crown.

J. M. DAVIES,  
Special Officer.

#### Description of the Lands referred to.

The following lots situated in Sinnakadai division, of Mannar town of Mannar East in Mannar island of Mannar District, in the Northern Province, as described in the annexed diagrams:—

#### I.—Plan of Sinnakadai division, Mannar town survey.

Lot.	Name of Land.	Extent, A. R. P.	Lot.	Name of Land.	Extent, A. R. P.
1	Fourth Cross street (road)	0 0 27.46	131	Rodduchchemanilam (road reservation)	0 0 23.91
5	Roddunilam (road reservation)	0 0 2.87	132	Madavinkovil Savakkalai cemetery)	3 3 14.03
6	Lane	0 0 22.26	133	Hospital road	0 3 20.03
10	Do.	0 0 6	134	Road reservation	0 0 7.22
16	Fifth Cross street (road)	0 0 23.53	148	Lane	0 0 17.21
19	Rodduchchemanilam (road reservation)	0 0 3.56	162	Road	0 1 26.31
21	Lane	0 0 11.56	164	Rodduchchemanilam (road reservation)	0 0 18.21
26	Sixth Cross street (road)	0 0 15.70	165	Santhithundu	0 0 4.62
40	Roddunilam (road reservation)	0 0 3.87	166	Attalikulatunilam	0 1 8.03
41	Seventh Cross street (road)	0 0 11.56	167	Attalikulam (tank and bund)	6 3 10
49	Eighth Cross street (road)	0 0 9.09	168	Chulaivaichchakani	0 2 4.90
57	Roddunilam (road reservation)	0 0 2.12	168½	Channel	0 0 4.68
58	Ninth Cross street (road)	0 0 4.68	169	Velinilam	0 0 22.18
63	Cemetery road (lane)	0 0 37.40	169½	Channel	0 0 3.96
63½	Roddunilam (road reservation)	0 0 3.62	170	Chulaivaichchakani	0 1 27.78
64	Drain reservation	0 0 0.62	171	Nedunkulatutundu	0 0 5.40
70½	Roddunilam (road reservation)	0 0 1.85	172	Do.	0 0 5.36
71	Eighth Cross street (road)	0 0 8.56	173	Aspathriyadikkani	6 0 12.57
72½	Roddunilam (road reservation)	0 0 0.62	174	Hospital premises, doctor's quarters, &c.	3 0 22.46
72½A	—	0 0 0.72	175	Aspathriyadikkani	1 2 12.18
73	Roddunilam (road reservation)	0 0 7.37	176	Kalkinathuroddu (road)	0 0 34.71
74	Pesali road or Main street (road)	0 2 7	177	Road reservation	0 0 5.68
82	Rodduchchemanilam (road reservation)	0 0 7.37	178	Do.	0 0 6.53
83	Lane	0 0 5.90	179	Drain reservation	0 0 2.84
89	Roddunilam (road reservation)	0 0 7.15	180	Do.	0 0 4.68
92	Road	0 1 3.03	181	Road	0 0 12.03
92A	Encroachment	0 0 0.21	182	Aspathriyadikkani	0 0 27.78
93	Road to Moor street	0 0 13.23	183	Road to doctor's quarters	0 0 3.49
100	Rodduchchemanilam (road reservation)	0 0 2.25	184	Chavatkatuvveli Aspathriyadikkani	11 2 6.37
101	Lanes	0 0 23.58	185	Chettiuttu (tank and bund)	1 1 5.65
107A	—	0 0 0.67	188	Vannakkulam (tank and bund)	3 2 12.81
116	Road reservation	0 0 10.18	190	Kuppaivakkunilam	0 0 3.27
118	Open land	0 3 24.56	191	Vaniyateru or field street (road)	0 1 33.36
119A	Do.	0 0 1.22	192	Reservation for road	0 0 13.50
120	Low jungle	0 3 9.79	193	Open ground (reservation for field street and cut drain)	0 0 5.62
121	Rodduchchemanilam (road reservation)	0 1 13.12	196	Drain reservation	0 0 3.65
122A	Open land	0 0 0.12	197	Reservation for field street	0 0 3.50
122½A	Road to St. Mary's Church	0 0 0.37	198	Roddunilam	0 0 1
124	Reservation for main road	0 0 21.03	199	Drain reservation	0 0 0.28
125	Rodduchchemanilam (road reservation)	0 0 15.68	205	—	0 0 5.26
126	Pesali Rodduchchemanilam (road reservation)	0 0 2.93	206	Rodduchchemanilam (road reservation)	0 1 26.62
127	Palayavayalkadu	8 1 16.12			
128	Road	0 2 21.96			
130	Do.	0 0 26.49			
					56 3 8.65

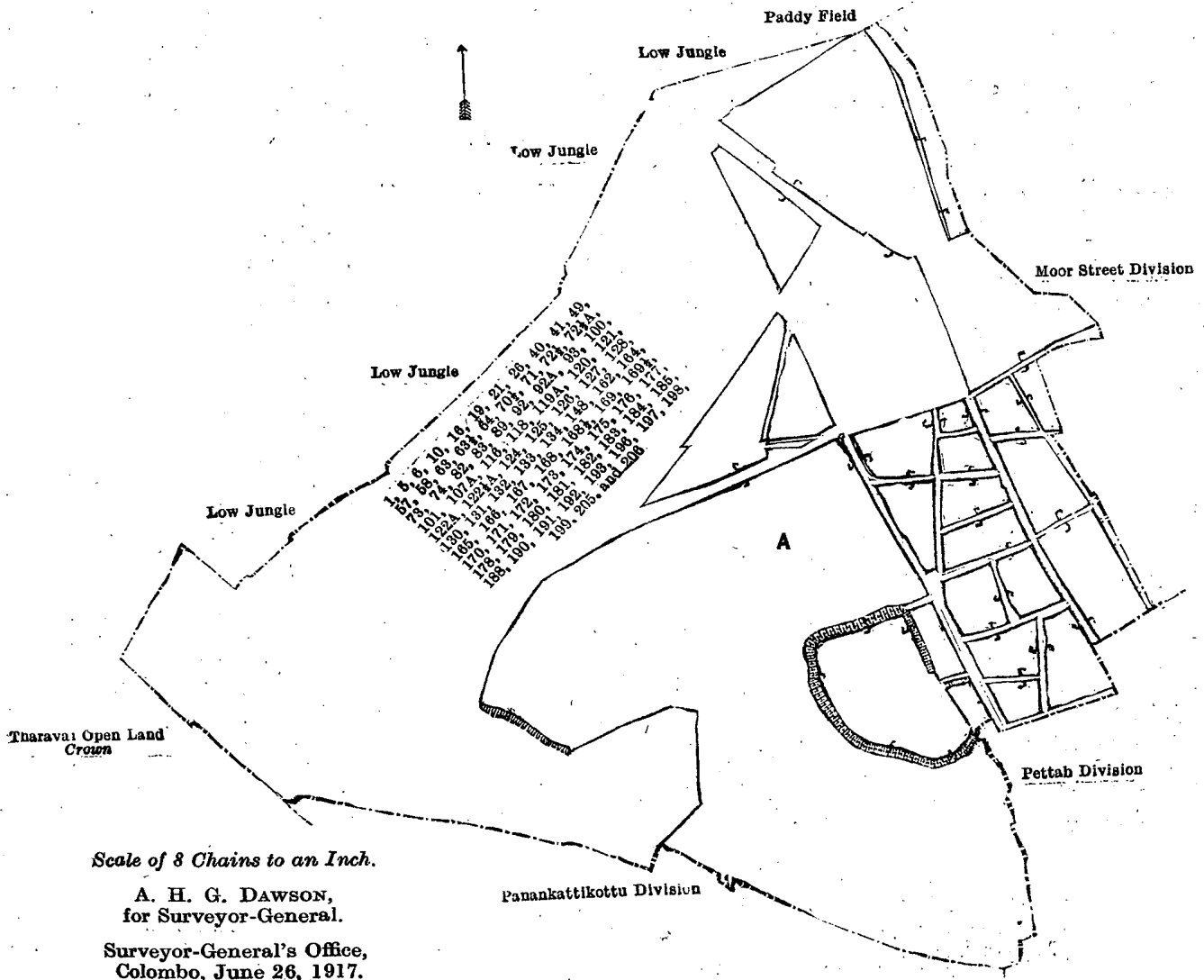
and bounded as follows : on the north by low jungle claimed by Anthony Menanam and shareholders, paddy field claimed by P. Swaminathan ; on the east by the boundary of Moor street division, the boundary of Pettah division ; on the south by the boundary of Pettah division, the boundary of Panankattikottu division, Tharavai (open land) belonging to the Crown ; on the west by Tharavi (open land) belonging to the Crown, low jungle claimed by B. Anthonipillai, low jungle claimed by O. S. Sadakutamby, low jungle claimed by the heirs of Mathespillai Anthonipillai.

NOTE.—The following lots lying within the above boundaries are excluded from this part of the notice, and their aggregate acreage of 52 acres 1 rood and 12·86 perches is not included in the acreage of 56 acres 3 roods and 8·65 perches given above :—

## Plan of Sinnakadai division, Mannar town survey.

Lot.	Name of Land.	Extent, A. R. P.	Lot.	Name of Land.	Extent, A. R. P.
A 2	Convent and premises	0 1 36·84	A 80	House and compound (T. P. 99,365)	0 0 33
A 3	House and compound	0 0 35·75	A 79A	—	0 0 2·62
A 4	Do.	0 0 25·56	A 81	House and compound, part of T. P. 99,365	0 0 25·12
A 6A	Part of T. P. 189,522	0 0 0·24	A 84	Do. (T. P. 99,364)	0 1 8·74
A 7	House and compound	0 0 22·50	A 85	Do. (T. P. 99,363)	0 0 29·09
A 8	Do. (T. P. 207,016)	0 0 21·81	A 86	Do. (T. P. 99,362)	0 0 32·12
A 9	Do.	0 0 15	A 87	Compound	0 0 16·53
A 11	Do.	0 0 14·21	A 88	House and compound (T. P. 99,396)	0 0 7·96
A 12	Do.	0 0 9·77	A 90	Do.	0 0 22·40
A 13	Do.	0 0 10·87	A 91	Compound (T. P. 99,361)	0 0 7·18
A 14	Do.	0 0 10·75	A 93A	Part of T. P. 150,061	0 0 0·14
A 15	Do. (T. P. 140,300)	0 1 20·42	A 94	House and compound (T. P. 99,360)	0 0 4·11
A 17	Do.	0 0 16·62	A 94A	—	0 0 0·48
A 18	Do.	0 1 28·37	A 95	House and compound (T. Ps. 99,360, 99,359, 99,358)	0 0 31·40
A 20	Do. (T. P. 109,139)	0 0 10·93	A 95A	—	0 0 1·06
A 22	Do.	0 0 9·56	A 96	House and compound	0 0 13·49
A 23	Do.	0 0 33·49	A 97	Do.	0 0 13·25
A 24	Do.	0 0 36·50	A 98	Do. (T. P. 99,357)	0 0 9·77
A 25	Do.	0 0 28·93	A 99	Do.	0 0 6·37
A 26A	Part of T. P. 109,138	0 0 0·93	A 101A	Part of T. P. 140,307	0 0 1·78
A 27	House and compound	0 0 34·96	A 102	House and compound (T. Ps. 140,308 and parts of T. Ps. 140,309 and 226,561)	0 0 29·05
A 26B	Part of T. P. 109,139	0 0 0·46	A 102A	—	0 0 1·11
A 28	House and compound	0 0 10·88	A 103	House and compound (T. P. 140,309)	0 0 11·12
A 29	Do.	0 0 4·62	A 104A	—	0 0 1·12
A 30	Do.	0 0 4·84	A 104	House and compound (T. P. 140,309)	0 0 11·10
A 31	Do.	0 0 6·40	A 105	T. P. 212,946	0 0 4·03
A 32	Do.	0 0 13·12	A 108	Swaminadertotam (T. Ps. 212,946 and 194,148)	0 0 26·03
A 33	Do. (T. P. 109,138)	0 0 7·43	A 106	T. P. 212,946	0 0 0·96
A 34	Do. (do.)	0 0 3·21	A 109	Drain reservation (T. P. 212,946)	0 0 6·71
A 35	Do. (do.)	0 0 3·93	A 107	Parts of T. Ps. 194,148 and 212,946	0 0 14·76
A 36	Do. (do.)	0 0 5·03	A 110	Swaminadertotam (T. P. 212,946)	0 1 13·87
A 37	Do.	0 0 4·18	A 108A	—	0 1 31·19
A 38	Do.	0 0 4·62	A 111	House and compound (T. Ps. 140,306, 140,307, 125,469, 126,674, 126,673, and 226,401)	0 0 2·06
A 39	Do.	0 0 3·71	A 111A	—	0 0 25·48
A 42	Do.	0 0 11·09	A 112	House and compound (T. Ps. 116,673, 226,401, 140,306)	0 0 1·09
A 43	Do.	0 0 14·81	A 112A	—	0 0 0·89
A 44	Do.	0 0 16·15	A 113	House and compound (T. Ps. 126,673, 226,401, 140,306)	0 0 31·50
A 45	Do.	0 0 5·65	A 109A	—	0 0 0·38
A 46	Do.	0 0 6·59	A 114	House and compound (T. Ps. 126,673, 226,401, 140,306)	0 0 29·52
A 47	Do.	0 0 12·40	A 110A	—	0 0 0·81
A 48	Do.	0 0 13·37	A 115	Compound (T. Ps. 126,673, 226,401, 140,306)	1 0 35·25
A 50	Do.	0 0 10·53	A 115A	—	0 0 3·90
A 51	Do.	0 0 7·15	A 117	Nedunkulakkani	0 0 16·25
A 52	Do.	0 0 9·77	A 117A	—	0 0 8·34
A 53	Do.	0 0 22·18	A 117B	Part of T. P. 140,305	0 0 1·20
A 54	Do.	0 0 5·62	A 117C	Part of T. P. 140,304	0 0 1·05
A 55	Do.	0 0 6·77	A 118A	Part of T. P. 284,200	0 0 18·25
A 56	Do.	0 0 5·52	A 118B	Do.	0 0 6·62
A 59	Do.	0 0 10·87	A 119	Do.	3 1 1·35
A 60	Do.	0 0 1·93	A 119C	—	0 0 3·83
A 61	Do.	0 0 4·56	A 119B	Open land	0 0 4·18
A 62	Walawuntotam	0 0 15·84	A 120A	Part of T. P. 284,200	0 0 1·83
A 65	House and compound	0 0 12·34			
A 66	Do.	0 0 4·15			
A 67	Do.	0 0 7·65			
A 68	Do. (T. P. 191,116)	0 0 23·18			
A 69	Do. (part of T. P. 191,202)	0 0 15			
A 70	Do.	0 0 33·03			
A 70½A	Part of T. P. 191,202	0 0 0·08			
A 72	Houses and compounds (T. Ps. 109,137 and 109,135)	0 3 6·52			
A 72½B	Parts of T. Ps. 109,135 and 109,137	0 0 2·16			
A 75	House and compound	0 1 1·25			
A 76	Do. (T. P. 99,369)	0 1 26·40			
A 77	Do. (T. P. 99,367)	0 1 3·54			
A 77A	—	0 0 0·36			
A 78	House and compound, part of T. P. 99,366	0 0 14·89			
A 78A	—	0 0 0·22			
A 78B	—	0 0 3·01			
A 79	Kuthukoddakaivalavu (compound) (T. P. 99,366)	0 0 11			

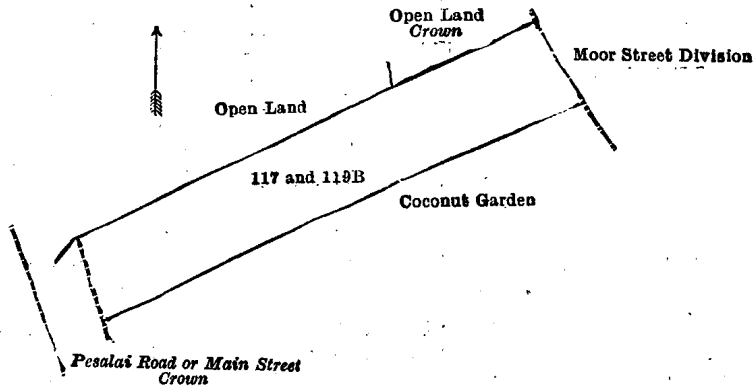
Lot.	Name of Land.	Extent, A. R. P.	Lot.	Name of Land.	Extent, A. R. P.
A 122	Part of T. P. 284,200	0 0 23.52	A 163	Two temporary sheds and compound	0 1 34.63
A 122B	—	0 0 0.35	A 163A	Do. ..	0 0 8.85
A 122½	—	0 0 9.86	A 163B	Do. ..	0 0 6.25
A 122½B	—	0 0 0.46	A 185A	Chettiuttu (part of tank and bund)	0 0 23.12
A 123	Madawinkovil or St. Mary's Church (part of T. P. 284,200) ...	1 3 15.53	A 186	Vayalveli, Periyakamam (part of T. P. 149,793)	6 1 19.78
A 122½C	—	0 0 0.36	A 187	Vayalveli (do.)	8 0 0.28
A 129	Madawinkovilkani	1 1 17.87	A 188A	Vannahkulam (part of T. P. 248,442) (tank and bund)	0 0 2.50
A 134½	Road	0 0 29.40	A 188B	Vannahkulam (part of T. P. 248,443) (bund)	0 0 0.12
A 135	House and compound	0 1 20.81	A 190A	Part of T. P. 248,422	0 0 3.76
A 136	Do. ..	0 0 5.06	A 189	Vaniyakulam alias Vannahkulam (T. P. 248,442)	0 0 35.47
A 137	Do. ..	0 0 8.12	A 191A	Part of T. P. 109,136	0 0 0.25
A 138	Do. ..	0 0 5.46	A 193A	Part of T. P. 140,300	0 0 0.75
A 139	Do. ..	0 0 5	A 189A	—	0 0 2.06
A 140	Do. ..	0 0 5.37	A 194	House and compound (T. P. 248,443) ...	0 1 2.78
A 141	Compound	0 0 6.37	A 194A	—	0 0 6.81
A 142	House and compound	0 0 7.28	A 195	House and compound	0 0 19
A 143	Verumnilam	0 0 4.34	A 200	Dwelling compound	0 0 21.37
A 144	House and compound	0 0 7.15	A 201	House and compound	0 0 28.31
A 145	Do. ..	0 0 5.68	A 202	Tennantotam	0 0 13.15
A 146	Do. ..	0 0 9.15	A 203	Do. ..	0 0 14.14
A 147	Do. ..	0 0 3.40	A 203A	—	0 0 0.69
A 149	Compound	0 0 19.15	A 204	House and compound (T. P. 109,136) ...	0 0 35.92
A 150	House and compound	0 0 11.21	A 204A	—	0 0 2.83
A 151	Do. ..	0 0 15	A 205A	—	0 0 0.64
A 152	Do. ..	0 0 12.43	A 207	Vayalveli	13 3 2.59
A 153	Do. ..	0 0 8.81	A 206A	Part of T. P. 109,136	0 0 0.34
A 154	Do. ..	0 0 4.65			
A 155	Do. ..	0 0 19.28			
A 156	Do. ..	0 0 7.40			
A 157	Do. ..	0 0 4.90			
A 158	Compound	0 0 5.49			
A 159	House and compound	0 0 3.78			
A 160	Do. ..	0 0 9.15			
A 161	Do. ..	0 2 1.18			
					52 1 12.86



II.—Plan of Sinnakadai division, Mannar town survey.

Lot.	Name of Land.	Extent, A. R. P.
117 ..	Waste land .. .. .	0 0 16.25
119B ..	Open land .. .. .	0 0 4.18
		0 0 20.43

and bounded as follows : on the north by open land claimed by the trustees of St. Mary's Church, open land belonging to the Crown ; on the east by the boundary of Moorstreet division ; on the south by coconut garden claimed by P. Swaminathan ; on the west by Pesali road or Main street belonging to the Crown.



Surveyor-General's Office,  
Colombo, June 22, 1917.

Scale of 1 Chain to an Inch.  
Mannar S. O. 10—1917:

A. H. G. DAWSON,  
for Surveyor-General.

Kurunegala Notice No. 6,513.

Notice under "The Waste Lands Ordinances of 1897, 1899, 1900, and 1903."

TAKE notice that unless within three months from August 24, 1917, the persons, if any, who claim any interest in the lands hereinafter mentioned or in any one or more of such lands or to some interest therein make claim in person or in writing to the said lands or any of them or to some interest therein to N. A. Hampton, Esq., Special Officer appointed under section 28 of "The Waste Lands Ordinances of 1897, 1899, 1900, and 1903," at his office at Colombo :

Such Special Officer, in pursuance of the powers vested in him by the said Ordinances, will declare by writing under his hand that the said lands, or such of them as to which no claim has been made, are the property of the Crown.

N. A. HAMPTON,  
Special Officer.

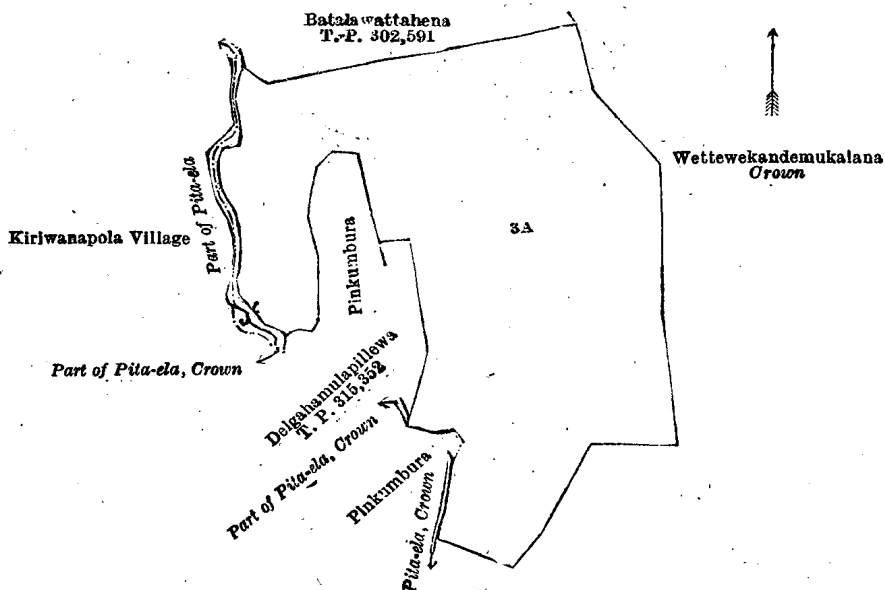
Description of the Lands referred to.

The following lots situated in the village of Pahalawettawa, in the Udukaha korale east of the Dambadeni hatpattu of the Kurunegala District, in the North-Western Province, as described in the annexed diagrams :—

I.—Preliminary plan 438.

Lot.	Name of Land.	Extent, A. R. P.
3A ..	Batalawattahena .. .. .	5 3 37

and bounded as follows : on the north by Batalawattahena sold by the Crown (T. P. 302,591) ; on the east by Wettewekandemukulana declared to be the property of the Crown under the Waste Lands Ordinances ; on the south by Wettewekandemukulana declared to be the property of the Crown under the Waste Lands Ordinances, Pita-ela declared to be the property of the Crown under the Waste Lands Ordinances, Pinkumbura (private), part of Pita-ela declared to be the property of the Crown under the Waste Lands Ordinances, Delgahamulapillewa sold by the Crown (T. P. 315,352), Pinkumbura (private), part of Pita-ela declared to be the property of the Crown under the Waste Lands Ordinances ; on the west by part of Pita-ela declared to be the property of the Crown under the Waste Lands Ordinances, the village limit of Kiriwanapola.



Surveyor-General's Office,  
Colombo, March 23, 1917.

Scale of 4 Chains to an Inch.

A. H. G. DAWSON,  
for Surveyor-General.

II.—Preliminary plan 438.

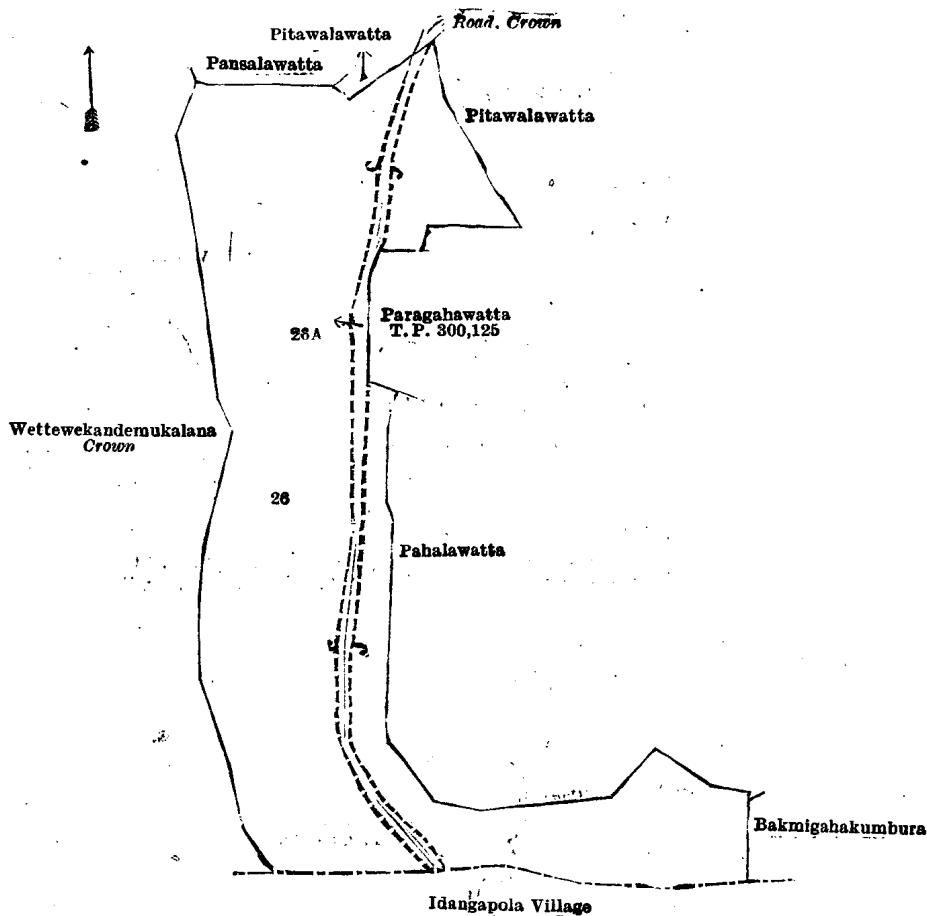
Lot.	Name of Land.	Extent, A. R. P.
26	Aliyakapuhena	7 2 0

and bounded as follows: on the north by Pansalawatta claimed by Pahalawettewa Pansala, Pitawalawatta (private), a road belonging to the Crown; on the east by Pitawalawatta (private), Paragahawatta sold by the Crown (T. P. 300,125), Pahalawatta claimed by H. M. Punchi Banda, Bakmigahakumbura (private); on the south by the village limit of Idangapola; on the west by Wettawekandamukalana declared to be the property of the Crown under the Waste Lands Ordinances.

NOTE.—The following lot lying within the above boundaries is excluded from this part of the notice, and its extent of 2 roods and 6 perches is not included in the acreage of 7 acres and 2 roods given above:—

Preliminary plan 438.

Lot.	Road	Name of Land.	Extent, A. R. P.
26A	Road		0 2 6



Surveyor-General's Office,  
Colombo, March 23, 1917.

Scale of 4 Chains to an Inch.

A. H. G. DAWSON,  
for Surveyor-General.

III.—Preliminary plan 438.

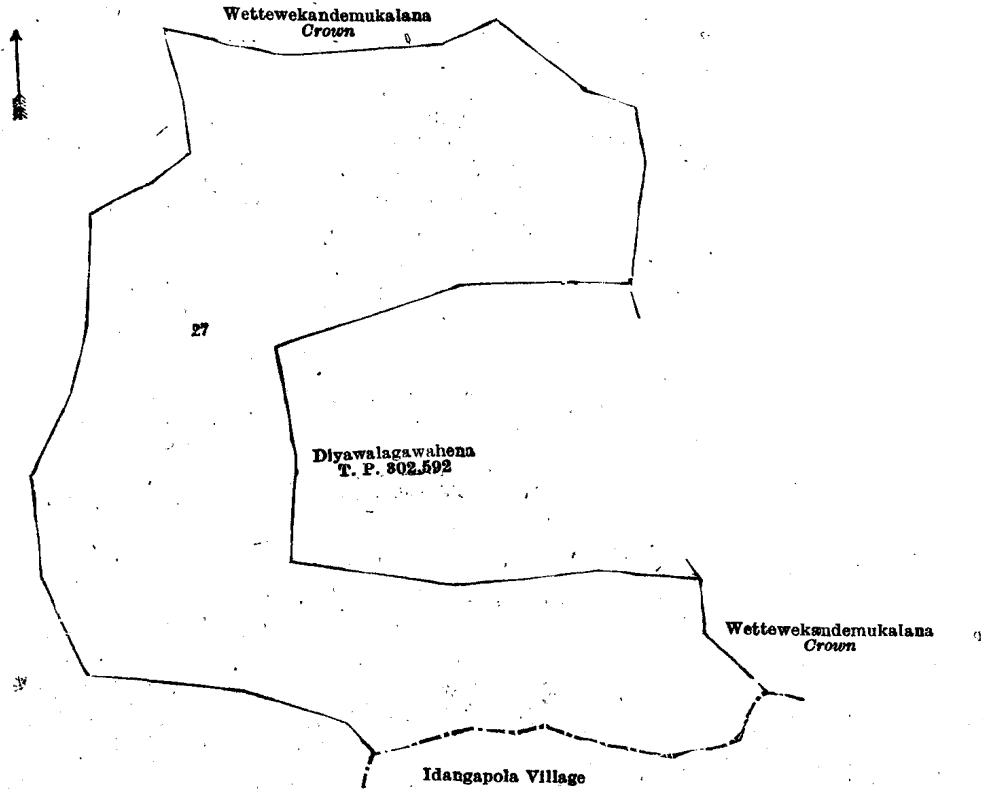
Lot.	Name of Land.	Extent, A. R. P.
27	Munamalhena and Diyawalagawahena	12 1 19

and bounded as follows: on the north by Wettawekandemukalana declared to be the property of the Crown under the Waste Lands Ordinances; on the east by Wettawekandemukalana declared to be the property of the Crown under the Waste Lands Ordinances, Diyawalagawahena sold by the Crown (T. P. 302,592), Wettawekandemukalana declared to be the property of the Crown under the Waste Lands Ordinances; on the south by the village limit of Idangapolawettewekandemukalana declared to be the property of the Crown under the Waste Lands Ordinances; on the west by Wettawekandemukalana declared to be the property of the Crown under the Waste Lands Ordinances.

[For Diagram see page 1402.]

IV.—Preliminary plan 438.

Lot.	Name of Land.	Extent, A. R. P.
28	Galpotagawahena	1 1 19

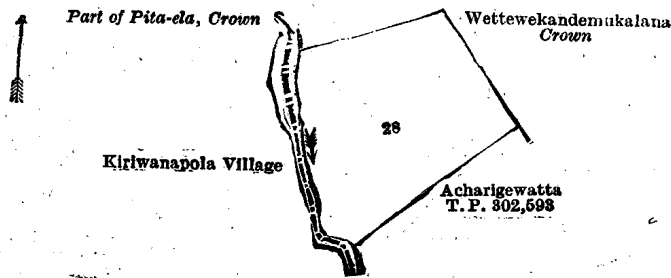


Surveyor-General's Office,  
Colombo, March 23, 1917.

Scale of 4 Chains to an Inch.

A. H. G. DAWSON,  
for Surveyor-General.

and bounded as follows: on the north and east by Wettewekandemukulana declared to be the property of the Crown under the Waste Lands Ordinances; on the south by Acharigewatta sold by the Crown (T. P. 302,593); on the west by part of Pita-ela declared to be the property of the Crown under the Waste Lands Ordinances (the village limit of Kiriwanapola).



Surveyor-General's Office,  
Colombo, March 23, 1917.

Scale of 4 Chains to an Inch.

A. H. G. DAWSON,  
for Surveyor-General.

Kurunegala S. O. 226—1917.

**Kurunegala Notice No. 6,514.**

**Notice under "The Waste Lands Ordinances of 1897, 1899, 1900, and 1903."**

TAKE notice that unless within three months from August 24, 1917, the persons, if any, who claim any interest in the lands hereinafter mentioned or in any one or more of such lands or to some interest therein make claim in person or in writing to the said lands or any of them or to some interest therein to N. A. Hampton, Esq., Special Officer appointed under section 28 of "The Waste Lands Ordinances of 1897, 1899, 1900, and 1903," at his office at Colombo:

Such Special Officer, in pursuance of the powers vested in him by the said Ordinances, will declare by writing under his hand that the said lands, or such of them as to which no claim has been made, are the property of the Crown.

N. A. HAMPTON,  
Special Officer.

*Description of the Lands referred to.*

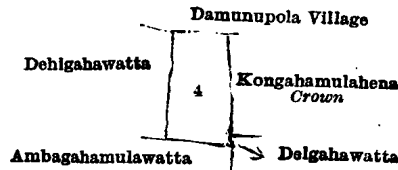
The following lots situated in the village of Dammehera, in the Udukaha korale east of the Dambadeni hatpattu of the Kurunegala District, in the North-Western Province, as described in the annexed diagrams:—

Lot.	Name of Land.	Extent, A. R. P.
4	Dehigahawattehena	0 1 6

I.—Preliminary plan 414.



and bounded as follows : on the north by the village limit of Damunupola ; on the east by Kongahamulahena claimed by the Crown, Delgahawatta claimed by Kirihamilaye Dingiri Appu ; on the south by Ambagahamulawatta claimed by Muhandiramrallage Sohanitahamy ; on the west by Dehigahawatta claimed by Muhandiramrallage Mudalihamy and others.



Surveyor-General's Office,  
Colombo, April 18, 1917.

Scale of 4 Chains to an Inch.

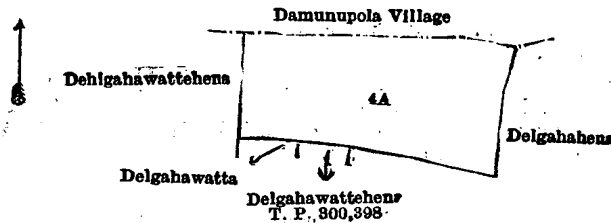
A. H. G. DAWSON,  
for Surveyor-General.

II.—Preliminary plan 414.

Lot.	Name of Land.
4A	Kongahamulahena

Extent, A. R. P.
1 1 9

and bounded as follows : on the north by the village limit of Damunupola ; on the east by Delgahahena claimed by Muhandiranrallage Appuhamy and another ; on the south by Delgahahena claimed by Muhandiranrallage Appuhamy and another, Delgahawattehena sold by the Crown (T. P. 300,398), Delgahawatta claimed by Kirihamillage Dingiri Appu ; on the west by Dehigahawattehena claimed by Muhandiramrallage Mudalihamy and others.



Surveyor-General's Office,  
Colombo, April 18, 1917.

Scale of 4 Chains to an Inch.

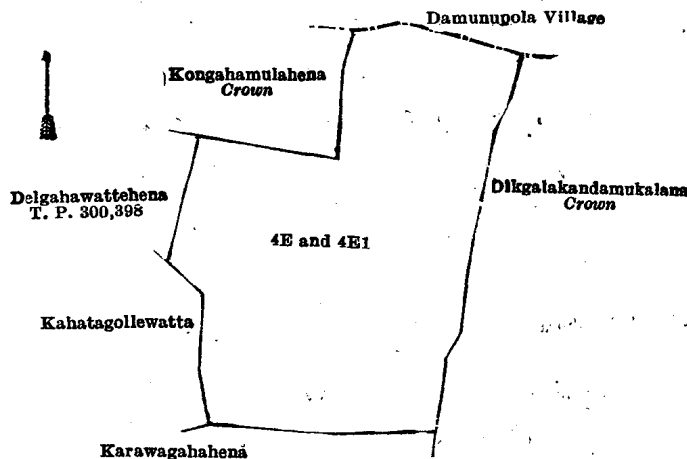
A. H. G. DAWSON,  
for Surveyor-General.

III.—Preliminary plan 414.

Lot.	Name of Land.
4E	Delgahahena
4E1	Etaheraliyagahamulahena

Extent, A. R. P.
2 3 10
1 1 19
4 0 29

and bounded as follows : on the north by Kongahamulahena claimed by the Crown, the village limit of Damunupola ; on the east by Dikgalakandamukalana declared to be the property of the Crown under the Waste Lands Ordinances ; on the south by Karawagahahena claimed by Vederalage Ukku Menika ; on the west by Kahatagollewatta sold by the Crown, Delgahawattehena sold by the Crown (T. P. 300,398).



Surveyor-General's Office,  
Colombo, April 18, 1917.

Scale of 4 Chains to an Inch.

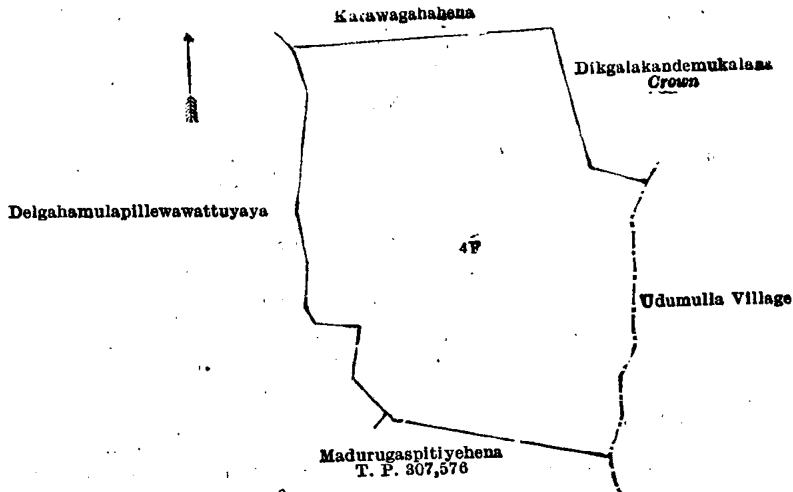
A. H. G. DAWSON,  
for Surveyor-General.

IV.—Preliminary plan 414.

Lot.	Name of Land.
4F	Dunkotuwehena

Extent, A. R. P.
5 0 32

and bounded as follows : on the north by Karawagahahena claimed by Vedarallage Ukku Menika ; on the east by Dikgalakandemukalana declared to be the property of the Crown under the Waste Lands Ordinances, the village limit of Udumulla ; on the south by Madurugaspiyehena sold by the Crown (T. P. 307,576) ; on the west by Delgahamulapillewawattuyaya (private).



Surveyor-General's Office,  
Colombo, April 18, 1917.

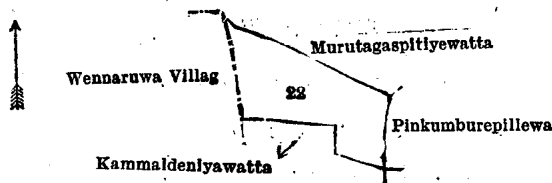
Scale of 4 Chains to an Inch.

A. H. G. DAWSON,  
for Surveyor-General.

V.—Preliminary plan 414.

Lot.	Name of Land.	Extent, A. R. P.
22	Muruthagasptiyewatta	0 2 3

and bounded as follows: on the north by Muruthagasptiyewatta claimed by Swinditahami and others; on the east by Pinkumburepillewa claimed by the Weththewe Vihare; on the south by Kammaldeniyawatta claimed by Kirihamilage Ungurala; on the west by the village limit of Wennaruwa.



Surveyor-General's Office,  
Colombo, April 18, 1917.

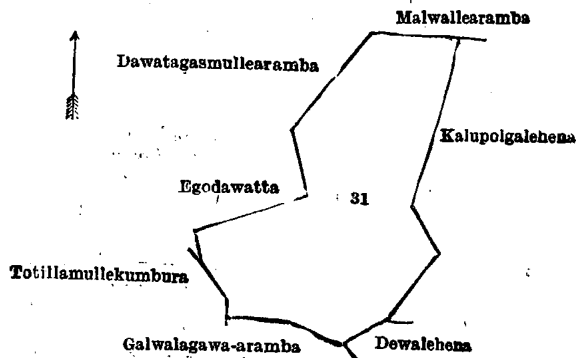
Scale of 4 Chains to an Inch.

A. H. G. DAWSON,  
for Surveyor-General.

VI.—Preliminary plan 414.

Lot.	Name of Land.	Extent, A. R. P.
31	Egodawattehena	1 3 39

and bounded as follows: on the north by Malwallearamba claimed by Helenahamy and others; on the east by Kalupoigalehena claimed by Muhandiramalage Appuhamy and others; on the south by Dewalehena claimed by the Weeramunda Dewale of Dammehera, Galwalagawa-aramba claimed by Muhandiranrallage Sohondirala; on the west by Totillamullekumbura claimed by Sinnappu and others, Egodawatta claimed by Goris Appu and others, Dawatagasmullearamba claimed by Muhandiranrallage Sohondirala.



Surveyor-General's Office,  
Colombo, April 18, 1917.

Scale of 4 Chains to an Inch.

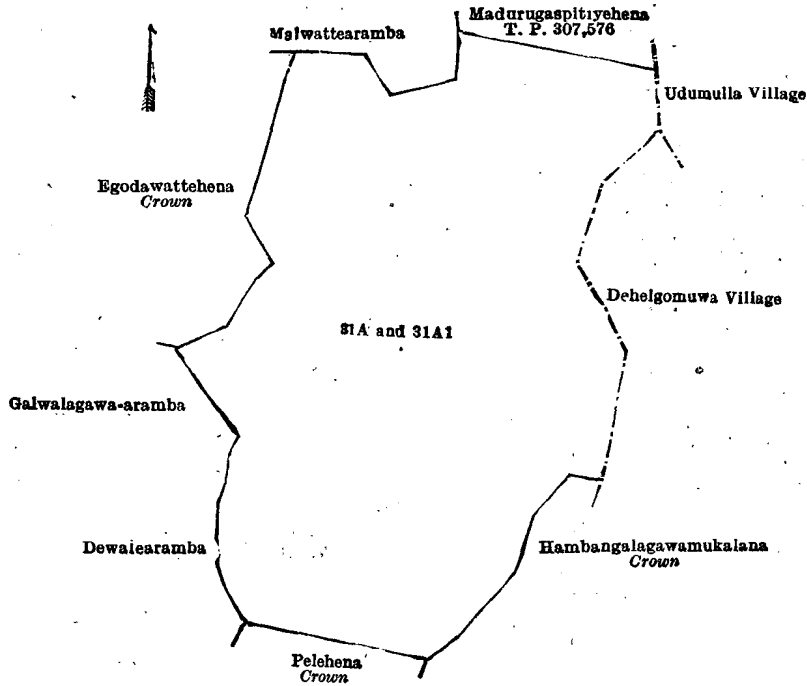
A. H. G. DAWSON,  
for Surveyor-General.

VII.—Preliminary plan 414.

Lot.	Name of Land.	Extent, A. R. P.
31A	Kalupoigalehena	4 2 17
31A1	Dewalehena	4 2 19

9 0 36

and bounded as follows: on the north by Malwallearamba claimed by Helenahamy and others, Madurugasptiyehena sold by the Crown (T. P. 307,576); on the east by the village limit of Udumulla, the village limit of Dehelgamuwa, Hambanagalagawamukulana declared to be the property of the Crown under the Waste Lands Ordinances; on the south by Pelehena claimed by the Crown; on the west by Dewalearamba claimed by Kapurallage Ran Menika and others, Galwalagawa-aramba claimed by Muhandiranrallage Sohondirala, Egodawattehena claimed by the Crown.



Surveyor-General's Office,  
Colombo, April 18, 1917.

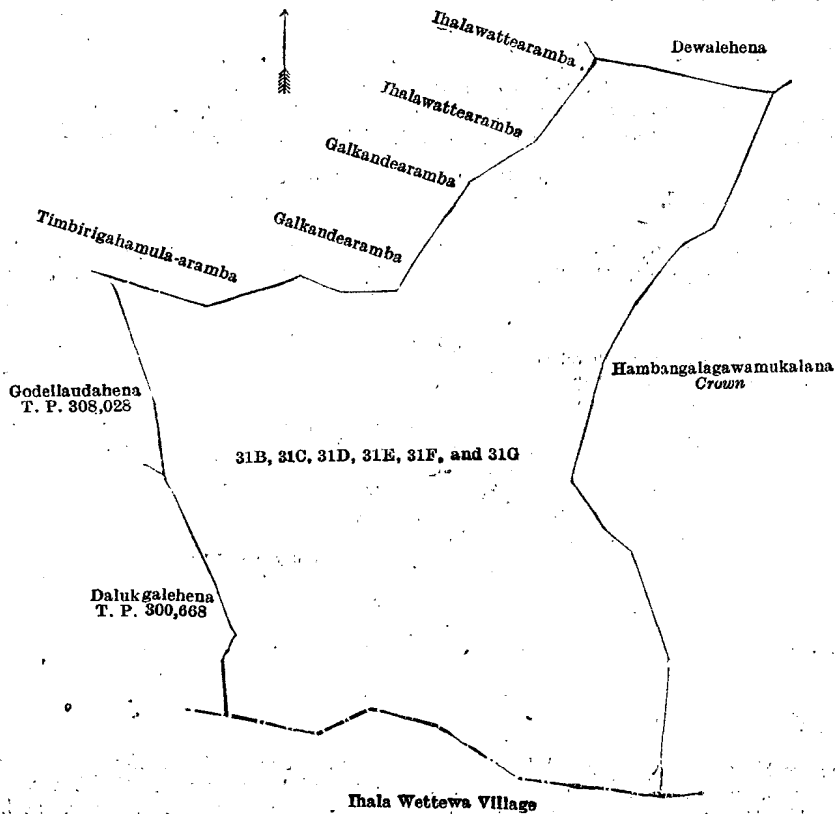
Scale of 4 Chains to an Inch.

A. H. G. DAWSON,  
for Surveyor-General.

VIII.—Preliminary plan 414.

Lot.	Name of Land.	Extent. A. R. P.	Lot.	Name of Land.	Extent. A. R. P.
31B	Peellehena	1 1 14	31F	Leeniyagollehena	3 2 39
31C	Do.	1 3 3	31G	Kosgahamulahena	0 3 4
31D	Thalgahamulahena	1 2 7			
31E	Leeniyagollehena	2 2 9			11 2 36

and bounded as follows: on the north by Timbirigahamula-aramba claimed by Vedarallage Dingiri Menika, Galkandearamba claimed by ditto, Galkandearamba claimed by Muhandiranrallage Goris Appu and others, Ihalawattearamba claimed by Kirihamilage Ungurala and others, Ihalawattearamba claimed by Angodaliyanage Pinhamy and others, Dewalehena claimed by the Weeramunda Dewale of Dammehera; on the east by Hambangalagawamukalana declared to be the property of the Crown under the Waste Lands Ordinances; on the south by the village limit of Ihala Wettawa; on the west by Dalukgalehena sold by the Crown (T. P. 300,668), Godellaudahena sold by the Crown (T. P. 308,028).



Surveyor-General's Office,  
Colombo, April 18, 1917.

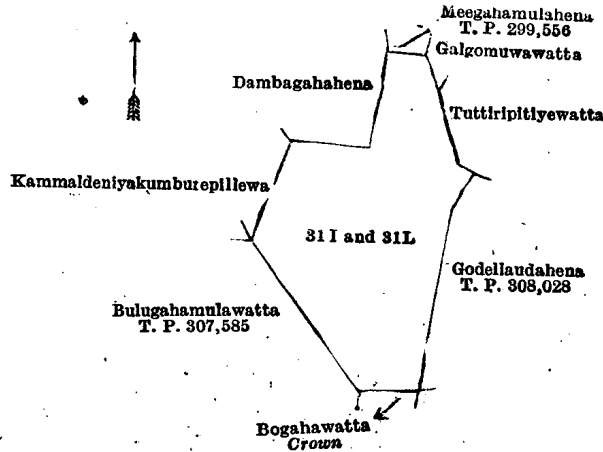
Scale of 4 Chains to an Inch.

A. H. G. DAWSON,  
for Surveyor-General.

IX.—Preliminary plan 414.

Lot.	Name of Land.	Extent, A. R. P.
31 I	Kosgahamulahena	1 2 11
31 L	Thuththiripitiyahena	0 1 6
		1 3 17

and bounded as follows : on the north by Meegahamulahena sold by the Crown (T. P. 299,556) ; on the east by Galgomuwawatta claimed by Vedarallage Velun Appu and others, Tuttiripitiyawatta claimed by Muhandiranrallage Mudalihamy and others, Godellaudahena sold by the Crown (T. P. 308,028) ; on the south by Bogahawatta claimed by the Crown ; on the west by Bulugahamulawatta sold by the Crown (T. P. 307,585), Kammaldeniyakumburepillewa claimed by Madurapperuma Arachchige Matinnahami, Dambagahahena claimed by Thembilige Kirihamy and others.



Surveyor-General's Office,  
Colombo, April 18, 1917.

Scale of 4 Chains to an Inch.

A. H. G. DAWSON,  
for Surveyor-General.

Kurunegala S. O. 227—1917.

Kurunegala Notice No. 6,515.

Notice under "The Waste Lands Ordinances of 1897, 1899, 1900, and 1903."

TAKE notice that unless within three months from August 24, 1917, the persons, if any, who claim any interest in the lands hereinafter mentioned or in any one or more of such lands or to some interest therein make claim in person or in writing to the said lands or any of them or to some interest therein to N. A. Hampton, Esq., Special Officer appointed under section 28 of "The Waste Lands Ordinances of 1897, 1899, 1900, and 1903," at his office at Colombo :

Such Special Officer, in pursuance of the powers vested in him by the said Ordinances, will declare by writing under his hand that the said lands, or such of them as to which no claim has been made, are the property of the Crown.

N. A. HAMPTON,  
Special Officer.

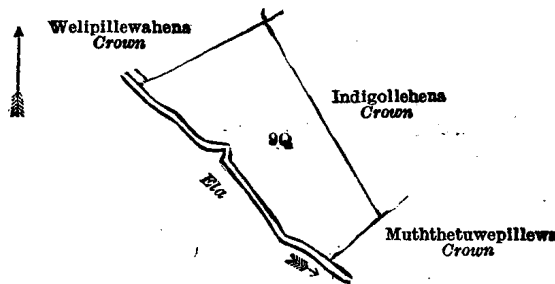
Description of the Lands referred to.

The following lots situated in the village of Aturuwala, in Udukaha korale west of the Dambadeni hatpattu of the Kurunegala District, in the North-Western Province, as described in the annexed diagrams :—

I.—Preliminary plan 559.

Lot.	Name of Land.	Extent, A. R. P.
9Q	Unumuwepillewa	1 0 5

and bounded as follows : on the north by Welipillewahena belonging to the Crown, Indigollehena belonging to the Crown ; on the east by Indigollehena belonging to the Crown ; on the south by Muththetuweppillewa belonging to the Crown, an ela ; on the west by an-ela.



Surveyor-General's Office,  
Colombo, May 29, 1917.

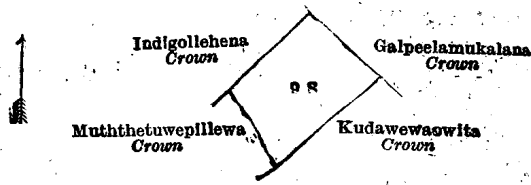
Scale of 4 Chains to an Inch.

A. H. G. DAWSON,  
for Surveyor-General.

II.—Preliminary plan 559.

Lot.	Name of Land.	Extent, A. R. P.
9S	Indigollehena	0 1 35

and bounded as follows : on the north by Indigollehena belonging to the Crown, Galpeelamukalana claimed by the Crown ; on the east by Galpeelamukalana claimed by the Crown, Kudawewaowita belonging to the Crown ; on the south by Kudawewaowita, belonging to the Crown, Muththetuweppillewa belonging to the Crown ; on the west by Muththetuweppillewa belonging to the Crown, Indigollehena belonging to the Crown.



Surveyor-General's Office,  
Colombo, May 29, 1917.

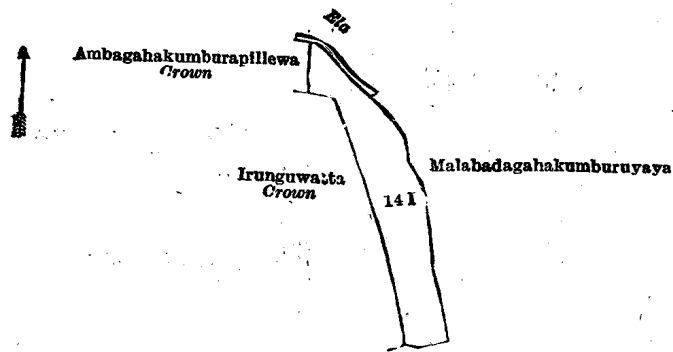
Scale of 4 Chains to an Inch.

A. H. G. DAWSON,  
for Surveyor-General.

III.—Preliminary plan 559.

Lot.	Name of Land.	Extent, A. R. P.
14 I	Unumuweppillewa	0 2 12

and bounded as follows: on the north by an ela; on the east and south by Malabadagahakumburuyaya (private); on the west by Irunguwatta belonging to the Crown, Ambagahakumburapillewa belonging to the Crown.



Surveyor-General's Office,  
Colombo, May 29, 1917.

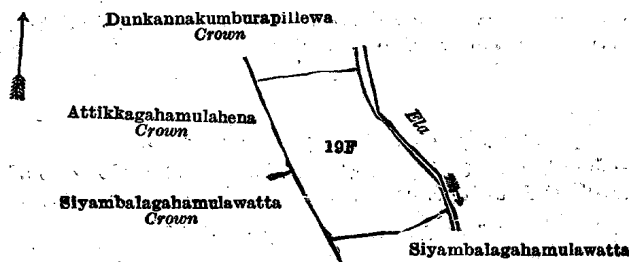
Scale of 4 Chains to an Inch.

A. H. G. DAWSON,  
for Surveyor-General.

IV.—Preliminary plan 559.

Lot.	Name of Land.	Extent, A. R. P.
19 F	Dunkannakumburepillewa	0 3 10

and bounded as follows: on the north by Dunkannakumburepillewa belonging to the Crown; on the east by an ela; on the south by Siyambalagahamulawatta (private); on the west by Siyambalagahamulawatta belonging to the Crown, Attikkagahamulahena belonging to the Crown.



Surveyor-General's Office,  
Colombo, May 29, 1917.

Scale of 4 Chains to an Inch.

A. H. G. DAWSON,  
for Surveyor-General.

Kurunegala S. O: 228—1917.

**Kurunegala Notice No. 6,516.**

**Notice under "The Waste Lands Ordinances of 1897, 1899, 1900, and 1903."**

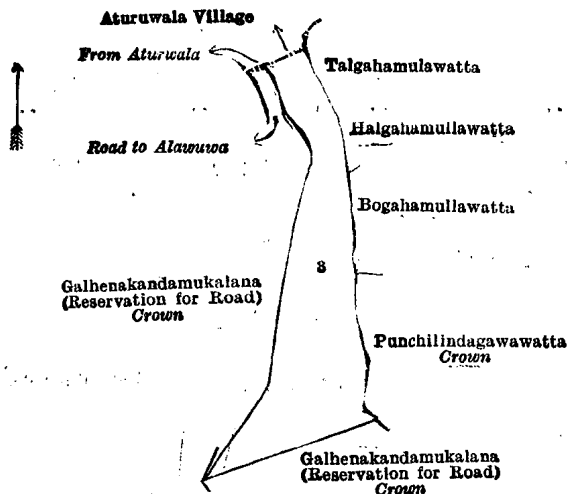
TAKE notice that unless within three months from August 24, 1917, the persons, if any, who claim any interest in the land hereinafter mentioned make claim in person or in writing to the said land or to some interest therein to N. A. Hampton, Esq., Special Officer appointed under section 28 of "The Waste Lands Ordinances of 1897, 1899, 1900, and 1903," at his office at Colombo:

Such Special Officer, in pursuance of the powers vested in him by the said Ordinances, will declare by writing under his hand that the land, to which no claim has been made, is the property of the Crown.

N. A. HAMPTON,  
Special Officer.

*Description of the Land referred to.*

The land commonly called or known as Galhenakandamukalana, situated in the village of Handapangala, in the Udukaha korale west of the Dambadeni hatpattu of the Kurunegala District, in the North-Western Province, containing in extent 1 acre and 35 perches, shown as lot 3 in preliminary plan 568 and in the annexed diagram; and bounded as follows: on the north by the village limit of Aturuwala; on the east by Talgahamulawatta claimed by Wanigesuriya Mudiyansele Appuhamy and others, Halgahamullawatta claimed by Wanigesuriya Mudiyansele Appuhamy and others, Bogahamullawatta claimed by Wanigesuriya Mudiyansele Dingiri Appuhamy and others, Punchilindagawawatta claimed by the Crown; on the south by Galhenakandamukalana (reservation for road) belonging to the Crown; on the west by Galhenakandamukalana (reservation for road) belonging to the Crown, the road from Aturuwala to Alawuwa.



Surveyor-General's Office,  
Colombo, May 18, 1917.

Scale of 4 Chains to an Inch.  
Kurunegala S. O. 229—1917.

A. H. G. DAWSON,  
for Surveyor-General.

**Kurunegala Notice No. 6,517.**

**Notice under "The Waste Lands Ordinances of 1897, 1899, 1900, and 1903."**

TAKE notice that unless within three months from August 24, 1917, the persons, if any, who claim any interest in the lands hereinafter mentioned or in any one or more of such lands or to some interest therein make claim in person or in writing to the said lands or any of them or to some interest therein to N. A. Hampton, Esq., Special Officer appointed under section 28 of "The Waste Lands Ordinances of 1897, 1899, 1900, and 1903," at his office at Colombo:

Such Special Officer, in pursuance of the powers vested in him by the said Ordinances, will declare by writing under his hand that the said lands, or such of them as to which no claim has been made, are the property of the Crown.

N. A. HAMPTON,  
Special Officer.

*Description of the Lands referred to.*

The following lots situated in the village of Wewelwala, in Udukaha korale west of the Dambadeni hatpattu of the Kurunegala District, in the North-Western Province, as described in the annexed diagrams:—

**I.—Preliminary plan 552.**

Lot.	Name of Land.	Extent, A. R. P.
30	Kadurugahahena	20 0 11

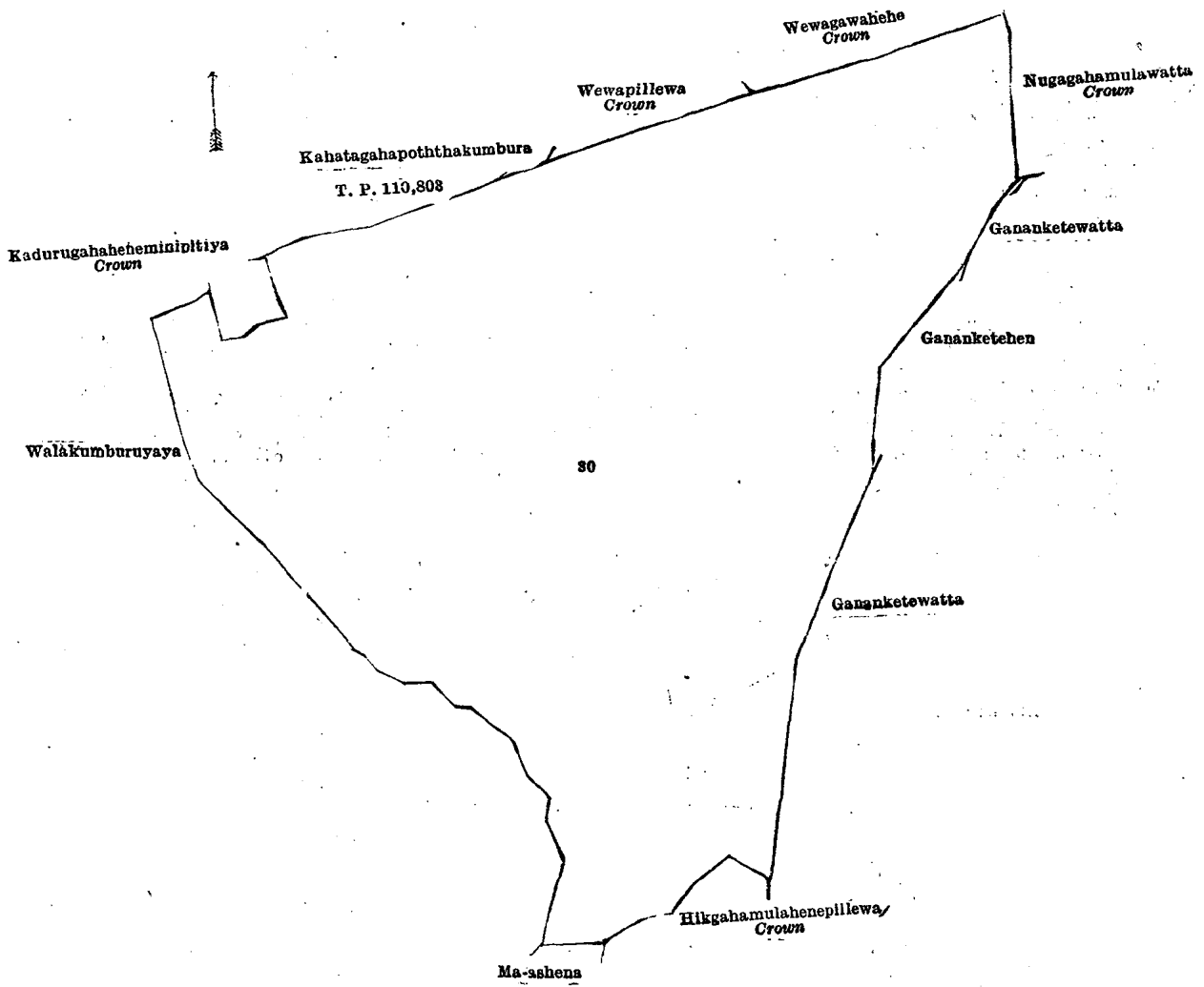
and bounded as follows: on the north by Kadurugahaheneminipitiya belonging to the Crown, T. P. 110,803, Kahatagahapothhakumbura (private), Wewapillewa belonging to the Crown, Wewagawahena belonging to the Crown; on the east by Nugagahamulawatta belonging to the Crown, Gananketewatta (private), Gananketewatta sold by the Crown, Gananketewatta (private); on the south by Hikgahamulahenepillewa belonging to the Crown, Maashena claimed by Mrs. C. H. Obeyesekere and others; on the west by Walakumburuyaya (private).

[For Diagram see page 1409.]

**II.—Preliminary plan 552.**

Lot.	Name of Land.	Extent, A. R. P.
30L	Maashena	7 2 19

and bounded as follows: on the north by Kanuketiyapillewa belonging to the Crown, Walakumburuyaya (private), Walakumburepillewa belonging to the Crown, Walakumburuyaya (private); on the east by Kadurugahahena claimed by

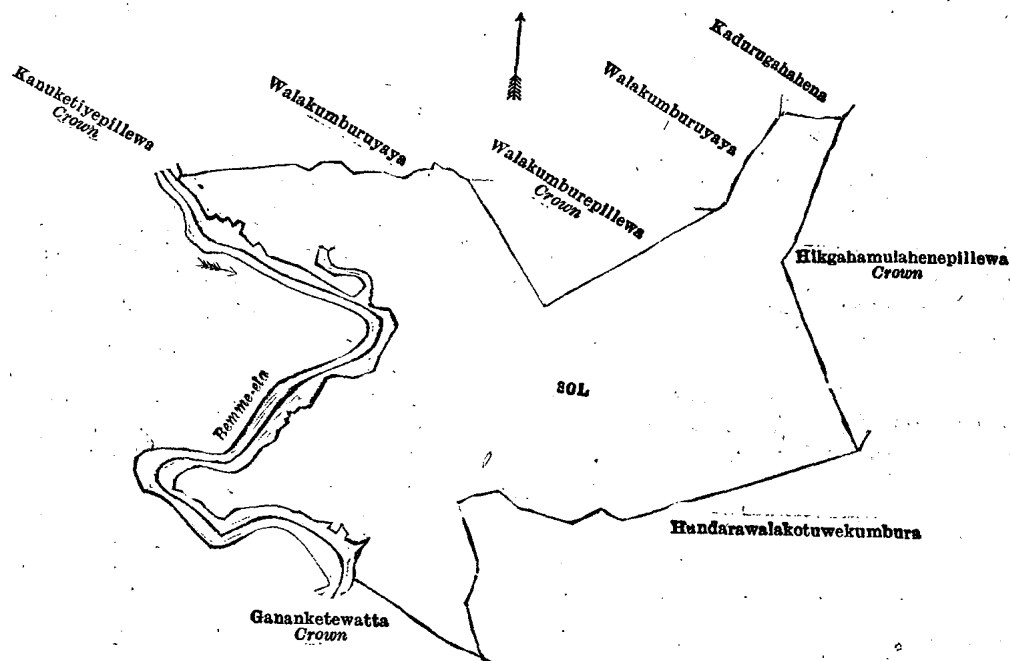


Surveyor-General's Office,  
Colombo, May 26, 1917.

Scale of 4 Chains to an Inch.

A. H. G. DAWSON,  
for Surveyor-General.

Ranasinha Mudiyanse and others, Higgahamulahenepillewa belonging to the Crown ; on the south by Hondarawalakotuwekumbura claimed by Kalakara Panthirannahalage Hendrick Appu, Gananketewatta belonging to the Crown ; on the west by Bemme-ela.



Surveyor-General's Office,  
Colombo, May 26, 1917.

Scale of 4 Chains to an Inch.

A. H. G. DAWSON,  
for Surveyor-General.

Kurunegala S. O. 230—1917.

**Kurunegala Notice No. 6,518.**

**Notice under "The Waste Lands Ordinances of 1897, 1899, 1900, and 1903."**

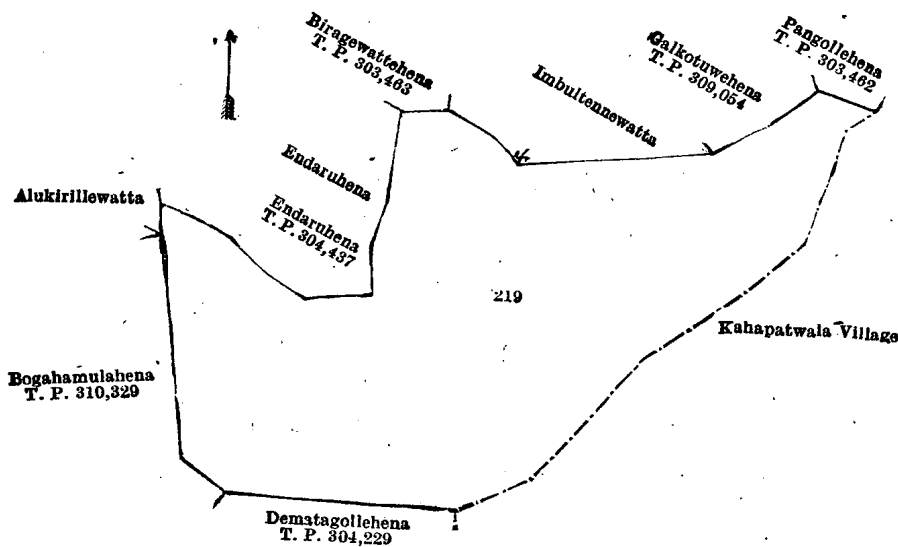
TAKE notice that unless within three months from August 24, 1917, the persons, if any, who claim any interest in the land hereinafter mentioned make claim in person or in writing to the said land or to some interest therein to N. A. Hampton, Esq., Special Officer appointed under section 28 of "The Waste Lands Ordinances of 1897, 1899, 1900, and 1903," at his office at Colombo :

Such Special Officer, in pursuance of the powers vested in him by the said Ordinances, will declare by writing under his hand that the land, to which no claim has been made, is the property of the Crown.

N. A. HAMPTON,  
Special Officer.

*Description of the Land referred to.*

The land commonly called or known as Alukirielle mukalana, situated in the village of Malandeniya, in Gannawe korale of the Weudawili hatpattu of the Kurunegala District, in the North-Western Province, containing in extent 6 acres 3 roods and 36 perches, shown as lot 219 in preliminary plan 1,523 and in the annexed diagram; and bounded as follows: on the north by Enderuhena sold by the Crown (T. P. 304,437), Biragewattehena sold by the Crown (T. P. 303,463), Imbultennewatta claimed by Hangedigedera Ukkuhamy and another, Galkotuwehena sold by the Crown (T. P. 309,054); on the east by Pangollehena sold by the Crown (T. P. 303,462), the village limit of Kahapatwala; on the south by the village limit of Kahapatwala, Dematagollehena sold by the Crown (T. P. 304,229); on the west by Bogahamulahena sold by the Crown (T. P. 310,329), Alukirillewatta claimed by Rankotpedidurayalage Ungaduraya and others.



Surveyor-General's Office,  
Colombo, May 26, 1917.

Scale of 4 Chains to an Inch.  
Kurunegala S. O. 231—1917.

A. H. G. DAWSON,  
for Surveyor-General.

**Kurunegala Notice No. 6,519.**

**Notice under "The Waste Lands Ordinances of 1897, 1899, 1900, and 1903."**

TAKE notice that unless within three months from August 24, 1917, the persons, if any, who claim any interest in the lands hereinafter mentioned or in any one or more of such lands or to some interest therein make claim in person or in writing to the said lands or any of them or to some interest therein to N. A. Hampton, Esq., Special Officer appointed under section 28 of "The Waste Lands Ordinances of 1897, 1899, 1900, and 1903," at his office at Colombo :

Such Special Officer, in pursuance of the powers vested in him by the said Ordinances, will declare by writing under his hand that the said lands, or such of them as to which no claim has been made, are the property of the Crown.

N. A. HAMPTON,  
Special Officer.

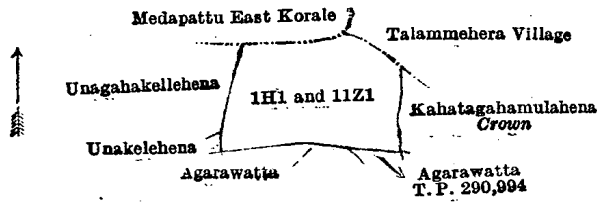
*Description of the Lands referred to.*

The following lots situated in the village of Kohombepola, in the Medapattu east korale of the Katugampola hatpattu of the Kurunegala District, in the North-Western Province, as described in the annexed diagrams:—

I.—Preliminary plan 349.			
Lot.	Name of Land.		Extent, A. R. P.
1H1	Unagahakelehena	.. .. .	2 2 28
1I1	Unakelehena	.. .. .	0 0 17
			2 3 5

and bounded as follows: on the north by the boundary of Medapattu east korale, the village limit of Talammehera; on the east by Kahatagahamulahena declared to be the property of the Crown under the Waste Lands Ordinances; on the south by Agarawatta sold by the Crown (T. P. 290,994), Agarawatta claimed by R. William Singho and others; on the west by Unakelehena claimed by Ratnayaka Patheranalage Ranhamy and another; Unagahakellehena claimed by Ratnayaka Patheranalage Ranhamy and another.





Surveyor-General's Office,  
Colombo, June 12, 1917.

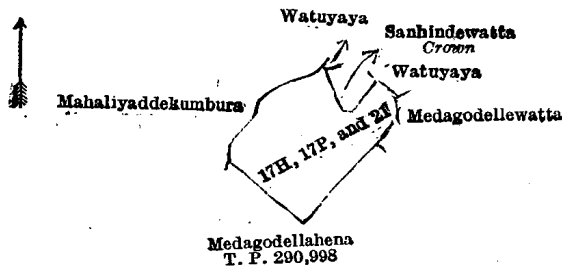
Scale of 8 Chains to an Inch.

A. H. G. DAWSON,  
for Surveyor-General.

II.—Preliminary plan 349.

Lot:	Name of Land.	Extent, A. R. P.
17H	Sanhindehena	0 0 20
17P	Sanhindewatta	0 1 9
21	Sanhindehena	2 0 12
		2 2 1

and bounded as follows : on the north by Watuyaya claimed by Herath Singho and others, Sanhindewatta claimed by the Crown, Watuyaya claimed by Herath Singho and others ; on the east by Medagodellewatta (private), Medagodellehena sold by the Crown (T. P. 290,998) ; on the south by Medagodellehena sold by the Crown (T. P. 290,998) ; on the west by Mahaliyaddekumbura (private).



Surveyor-General's Office,  
Colombo, June 12, 1917.

Scale of 8 Chains to an Inch.

A. H. G. DAWSON,  
for Surveyor-General.

Kurunegala S. O. 232—1917.

**Kurunegala Notice No. 6,520.**

**Notice under "The Waste Lands Ordinances of 1897, 1899, 1900, and 1903."**


TAKE notice that unless, within three months from August 24, 1917, the persons, if any, who claim any interest in the land hereinafter mentioned make claim in person or in writing to the said land or to some interest therein to N. A. Hampton, Esq., Special Officer appointed under section 28 of "The Waste Lands Ordinances of 1897, 1899, 1900, and 1903," at his office at Colombo :

Such Special Officer, in pursuance of the powers vested in him by the said Ordinances, will declare by writing under his hand that the land, to which no claim has been made, is the property of the Crown.

N. A. HAMPTON,  
Special Officer.

*Description of the Land referred to.*

The land commonly called or known as Gansabhawa road, situated in the village of Illukewela, in Weuda korale of the Weudawili hatpattu of the Kurunegala District, in the North-Western Province, containing in extent 5 perches, shown as lot 1B in preliminary plan 1,106 and in the annexed diagram ; and bounded as follows : on the north by a road belonging to the Crown ; on the east by T. P. 89,350 ; on the south by the road from Kurunegala to Kandy ; on the west by T. P. 89,207.



Surveyor-General's Office,  
Colombo, June 5, 1917.

Scale of 8 Chains to an Inch.

A. H. G. DAWSON,  
for Surveyor-General.

Kurunegala S. O. 233—1917.

**Kurunegala Notice No. 6,521.**

**Notice under "The Waste Lands Ordinances of 1897, 1899, 1900, and 1903."**

TAKE notice that unless within three months from August 24, 1917, the persons, if any, who claim any interest in the lands hereinafter mentioned or in any one or more of such lands or to some interest therein make claim in person or in writing to the said lands or any of them or to some interest therein to N. A. Hampton, Esq., Special Officer appointed under section 28 of "The Waste Lands Ordinances of 1897, 1899, 1900, and 1903," at his office at Colombo :

Such Special Officer, in pursuance of the powers vested in him by the said Ordinances, will declare by writing under his hand that the said lands, or such of them as to which no claim has been made, are the property of the Crown.

N. A. HAMPTON,  
Special Officer.

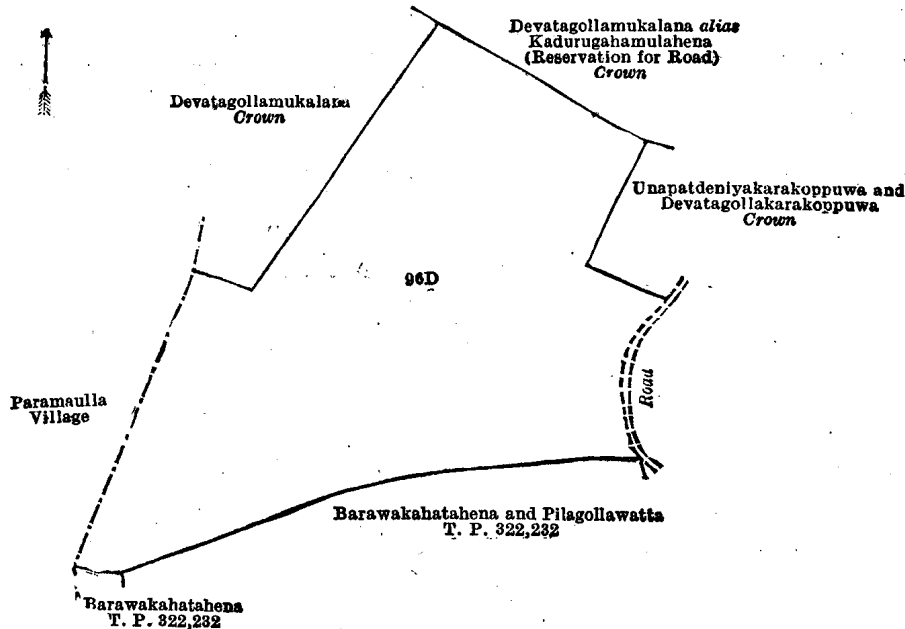
*Description of the Lands referred to.*

The following lots situated in the village of Alawwa, in the Udukaha korale south of the Dambadeni hatpattu of the Kurunegala District, in the North-Western Province, as described in the annexed diagrams :—

**I.—Preliminary plan 463.**

Lot.	Name of Land.	Extent, A. R. P.
96D	.. Dewatagollamukalana <i>alias</i> Kadurugahamulahena ..	.. 7 0 39

and bounded as follows : on the north by Devatagollamukalana *alias* Kadurugahamulahena (reservation for road) claimed by the Crown ; on the east by Unapatdeniyakarakoppuwa and Devatagollakarakoppuwa claimed by the Crown, a road ; on the south by Barawakahatahena and Pilagollawatta sold by the Crown (T. P. 322,232), Barawakahatahena sold by the Crown (T. P. 322.232) ; on the west by the village limit of Paramaulla, Devatagollamukalana claimed by the Crown.



Surveyor-General's Office,  
Colombo, February 2, 1917.

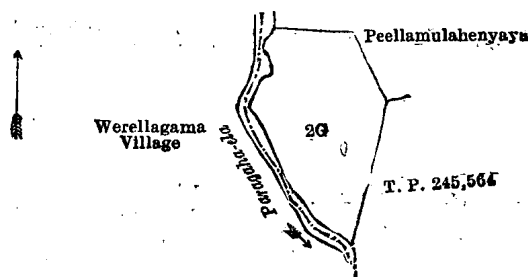
Scale of 4 Chains to an Inch.

A. H. G. DAWSON,  
for Surveyor-General.

**II.—Preliminary plan 463.**

Lot.	Name of Land.	Extent, A. R. P.
2G	.. Paragahaelahena ..	.. 0 3 12

and bounded as follows : on the north by Peelamulahenyaya claimed by Mapa Mudianselage Appuhamy, *ex*-Police Officer ; on the east by Peelamulahenyaya claimed by Mapa Mudianselage Appuhamy, *ex*-Police Officer, T. P. 245,564 ; on the south and west by Paragaha-ela (the village limit of Werellagama).



Surveyor-General's Office,  
Colombo, June 27, 1917.

Scale of 4 Chains to an Inch.

A. H. G. DAWSON,  
for Surveyor-General.

## FINAL ORDERS.

## Hambantota S. O. No. 1,361.

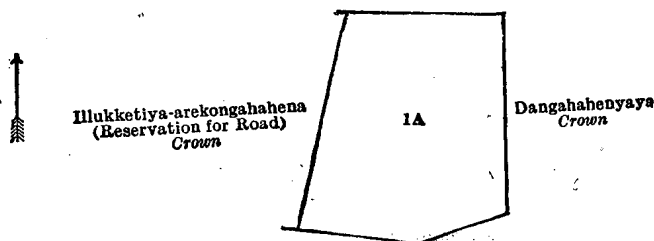
Order under Section 2 of "The Waste Lands Ordinances of 1897, 1899, 1900, and 1903,"  
declaring Land to be Crown Property.

In the matter of the land commonly called or known as Illukketiya-arekongahahena, situate in the village of Kabara-gomaditta, in the West Giruwa pattu of the Hambantota District, in the Southern Province, and of "The Waste Lands Ordinances of 1897, 1899, 1900, and 1903."

THE notice required by section 1 of "The Waste Lands Ordinances of 1897, 1899, 1900, and 1903," having been duly published in manner prescribed by that section in respect of the above-named land (*vide* Notice No. 4,623), and no claim having been made to the said land or to any interest therein within the period of three months from the date specified in the said notice, I, Thomas Graham Willett, Special Officer appointed under section 28 of the said Ordinances, under and by virtue of the powers vested in me in that behalf by section 2 of the said Ordinances, do hereby on this 11th day of June, 1917, order and declare that the said land, as more fully described herein below, situate in the village of Kabara-gomaditta, in the West Giruwa pattu of the Hambantota District, in the Southern Province, and shown as lot 1A in preliminary plan 158 and in the annexed diagram, and containing in extent 1 acre 3 roods and 5 perches, is the property of the Crown.

## Description of the Land referred to.

The land commonly called or known as Illukketiya-arekongahahena, situate in the village of Kabara-gomaditta in the West Giruwa pattu of the Hambantota District, in the Southern Province, containing in extent 1 acre 3 roods and 5 perches, and shown as lot 1A in preliminary plan 158 and in the annexed diagram, and bounded as follows: on the north, east, and south by Dangahahenyaya declared to be the property of the Crown under the Waste Lands Ordinances, on the west by Illukketiya-arekongahahena (reservation for road) declared to be the property of the Crown under the Waste Lands Ordinances.



Surveyor-General's Office,  
Colombo, May 16, 1917.

Scale of 4 Chains to an Inch.

A. H. G. DAWSON,  
for Surveyor-General.

T. G. WILLETT,  
Special Officer.

June 11, 1917.

## Hambantota S. O. No. 1,362.

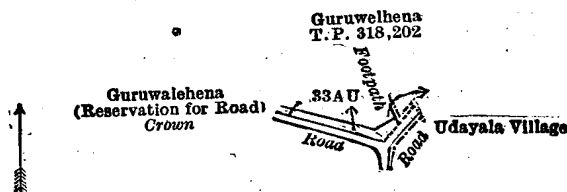
Order under Section 2 of "The Waste Lands Ordinances of 1897, 1899, 1900, and 1903,"  
declaring Land to be Crown Property.

In the matter of the land commonly called or known as Guruwelhena (reservation for road), situate in the village of Hinbunna, in the West Giruwa pattu of the Hambantota District, in the Southern Province, and of "The Waste Lands Ordinances of 1897, 1899, 1900, and 1903."

THE notice required by section 1 of "The Waste Lands Ordinances of 1897, 1899, 1900, and 1903," having been duly published in manner prescribed by that section in respect of the above-named land (*vide* Notice No. 4,086), and no claim having been made to the said land or to any interest therein within the period of three months from the date specified in the said notice, I, Thomas Graham Willett, Special Officer appointed under section 28 of the said Ordinances, under and by virtue of the powers vested in me in that behalf by section 2 of the said Ordinances, do hereby on this 14th day of July, 1917, order and declare that the said land, as more fully described herein below, situate in the village of Hinbunna, in the West Giruwa pattu of the Hambantota District, in the Southern Province, and shown as lot 33AU in preliminary plan 248 in the annexed diagram, and containing in extent 30 perches, is the property of the Crown.

## Description of the Land referred to.

The land commonly called or known as Guruwelhena (reservation for road), situated in the village of Hinbunna, in the West Giruwa pattu of the Hambantota District, in the Southern Province, containing in extent 30 perches, and shown as lot 33AU in preliminary plan 248 and in the annexed diagram, and bounded as follows: on the north by Guruwelhena sold by the Crown (T. P. 318,202), a footpath; on the east by a road (the village limit of Udayala); on the south by a road; on the west by Guruwalehena (reservation for road) declared to be the property of the Crown under the Waste Lands Ordinances.



Surveyor-General's Office,  
Colombo, May 26, 1917.

Scale of 8 Chains to an Inch.

A. H. G. DAWSON,  
for Surveyor-General.

T. G. WILLETT,  
Special Officer.

June 14, 1917.

**Kurunegala S. O. No. 1,795.****Order under Section 4, Sub-section (1), of "The Waste Lands Ordinances of 1897, 1899, 1900, and 1903,"  
declaring Land to be Crown Property.**

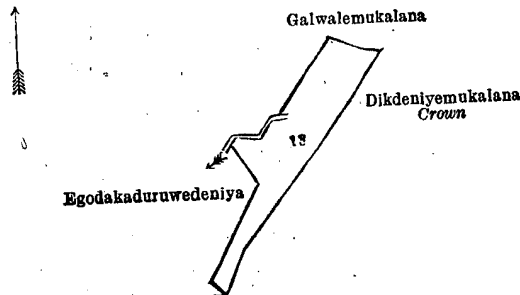
In the matter of the land commonly called or known as Egodakaduruwedeniya, situate in the village of Kendahena, in the Udukaha korale south of the Dambadeni hatpattu of the Kurunegala District, in the North-Western Province, and of "The Waste Lands Ordinances of 1897, 1899, 1900, and 1903."

WHEREAS in pursuance of section 1 of the said Ordinances it was duly notified on the 28th day of January, 1916, that if no claim to the land commonly called or known as Egodakaduruwedeniya, situate in the village of Kendahena, in the Udukaha korale south of the Dambadeni hatpattu of the Kurunegala District, in the North-Western Province, containing in extent 2 roods and 2 perches, and shown as lot 13 in preliminary plan 475 and in the annexed diagram, was made to Thomas Graham Willett, Special Officer appointed under section 28 of the said Ordinances, within the period of three months from the date specified in such notice, such land would be declared the property of the Crown, and dealt with on account of the Crown (*vide* Notice No. 5,739):

And whereas Gajanayaka Mudiyansele Dingiri Menika made claim thereto; and whereas the said claimant by an agreement dated the 15th day of September, 1916, in consideration of being declared the purchaser of  $\frac{1}{2}$  acre more or less of lot 13 of the notice and block survey preliminary plan 475, now shown as lot 13A on the same block survey preliminary plan, for a sum of Rs. 6, withdrew her claim to the above-mentioned lot 13 of this order, I, Thomas Graham Willett, the aforesaid Special Officer, under and by virtue of the powers vested in me in that behalf by section 4 of the said Ordinances, do hereby on this 13th day of June, 1917, order and declare under section 4, sub-section (1), of the said Ordinances, that the said lands, as more fully described herein below is the property of the Crown.

*Description of the Land referred to.*

The land commonly called or known as Egodakaduruwedeniya, situated in the village of Kendahena, in the Udukaha korale south of the Dambadeni hatpattu of the Kurunegala District, in the North-Western Province, containing in extent 2 roods and 2 perches, and shown as lot 13 in preliminary plan 475 and in the annexed diagram, and bounded as follows: on the north and east by Galwalemukalana, Dikdeniyemukalana to be declared the property of the Crown under the Waste Lands Ordinances; on the south by Egodakaduruwedeniya sold to Gajanayaka Mudiyansele Dingiri Menika under the Waste Lands Ordinances; on the west by Egodakaduruwedeniya sold to Gajanayaka Mudiyansele Dingiri Menika under the Waste Lands Ordinances, an ela, Galwalemukalana, Dikdeniyemukalana to be declared the property of the Crown under the Waste Lands Ordinances.



Surveyor-General's Office,  
Colombo, May 18, 1917.

Scale of 4 Chains to an Inch.

A. H. G. DAWSON,  
for Surveyor-General.

June 13, 1917.

T. G. WILLETT,  
Special Officer.

**Kurunegala S. O. No. 1,796.****Order under Section 4, Sub-section (1), of "The Waste Lands Ordinances of 1897, 1899, 1900, and 1903."**

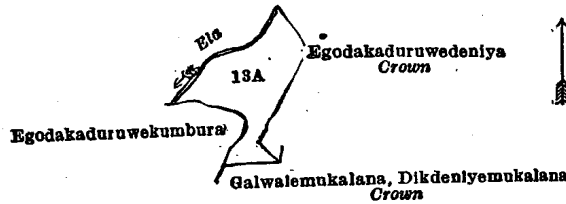
In the matter of the land commonly called or known as Egodakaduruwedeniya, situate in the village of Kendahena, in the Udukaha korale south of the Dambadeni hatpattu of the Kurunegala District, in the North-Western Province, and of "The Waste Lands Ordinances of 1897, 1899, 1900, and 1903."

WHEREAS in pursuance of section 1 of the said Ordinances it was duly declared and notified on the 28th day of January, 1916, that if no claim to the land commonly called or known as Egodakaduruwedeniya, situate in the village of Kendahena, in the Udukaha korale south of the Dambadeni hatpattu of the Kurunegala District, in the North-Western Province, containing in extent 1 rood and 16 perches, and shown as lot 13A in preliminary plan 475 and in the annexed diagram, was made to Thomas Graham Willett, Special Officer appointed under section 28 of the said Ordinances, within the period of three months from the date specified in the said notice, such land would be declared the property of the Crown, and dealt with on account of the Crown (*vide* Notice No. 5,739):

And whereas Gajanayaka Mudiyansele Dingiri Menika made claim thereto, and John Murray Davies, Special Officer appointed under section 28 of the said Ordinances, made due inquiry into such claim, and whereas the said claimant and the said John Murray Davies, Special Officer, came to an agreement in writing dated the 15th day of September, 1916, concerning the said land, under section 4, sub-section (1), of the said Ordinances, whereby it was agreed that the said claimant should be declared the purchaser of the said land upon payment on or before the 15th day of November, 1916, to the Government Agent at Kurunegala, or to the Settlement Officer, of a sum of Rupees Six only (Rs. 6), as the purchase amount of the said land, and whereas the said amount has been duly paid by the said claimant, she is hereby, in pursuance of the agreement aforementioned, declared to be the purchaser of the said land, as more fully described herein below.

*Description of the Land referred to.*

The land commonly called or known as Egodakaduruwedeniya, situated in the village of Kendahena, in the Udukaha korale south of the Dambadeni hatpattu of the Kurunegala District, in the North-Western Province, and containing in extent 1 rood and 16 perches, and shown as lot 13A in preliminary plan 475 and in the annexed diagram, and bounded as follows: on the north by an ela, Egodakaduruwedeniya to be declared to be the property of the Crown under the Waste Lands Ordinances; on the east by Egodakaduruwedeniya to be declared to be the property of the Crown under the Waste Lands Ordinances; on the south by Galwalemukalana, Dikdeniyemukalana to be declared to be the property of the Crown under the Waste Lands Ordinances; on the west by Egodakaduruwekumbura claimed by Gajanayaka Mudiyansele Ran Menika and others, an ela.



Surveyor-General's Office,  
Colombo, May 18, 1917.

Scale of 4 Chains to an Inch.

A. H. G. DAWSON,  
for Surveyor-General.

T. G. WILLETT,  
Special Officer.

June 13, 1917.

**Kurunegala S. O. No. 1,797.**

**Order under Section 4, Sub-section (1), of "The Waste Lands Ordinances of 1897, 1899, 1900, and 1903."**

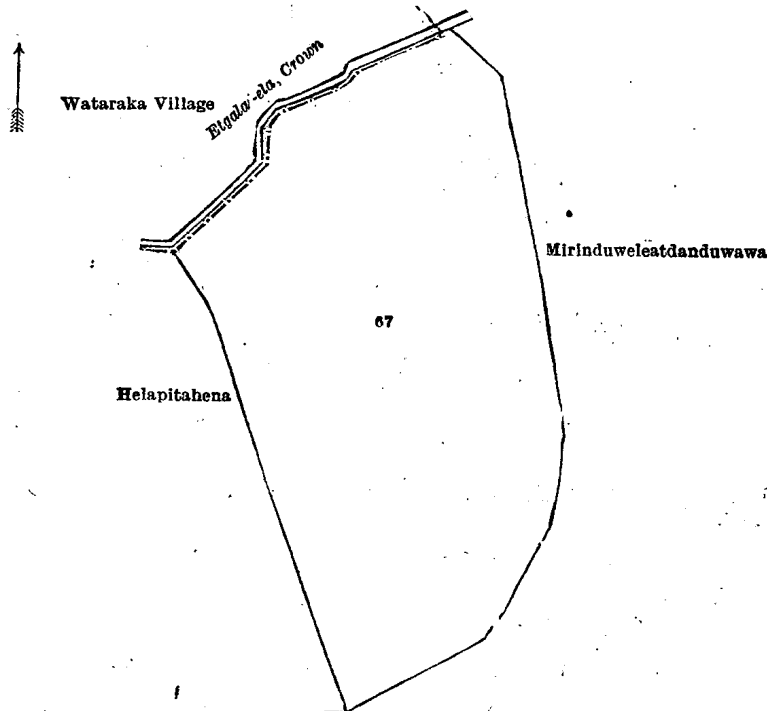
In the matter of the land commonly called or known as Helapitahena (jungle), situate in the village of Malandeniya, in the Gannawe korale of the Weudawili hatpattu of the Kurunegala District, in the North-Western Province, and of "The Waste Lands Ordinances of 1897, 1899, 1900, and 1903."

WHEREAS in pursuance of section 1 of the said Ordinances it was duly declared and notified on the 14th day of August, 1914, that if no claim to the land commonly called or known as Helapitahena (jungle), situate in the village of Malandeniya, in the Gannawe korale of the Weudawili hatpattu of the Kurunegala District, in the North-Western Province, containing in extent 7 acres 1 rood and 9 perches, and shown as lot 67 in preliminary plan 1,523 and in the annexed diagram, was made to Norman Albert Hampton, Special Officer appointed under section 23 of the said Ordinances, within the period of three months from the date specified in the said notice, such land would be declared the property of the Crown, and dealt with on account of the Crown (*vide* Notice No. 5,300):

And whereas Rankotpedidurayalage Unga made claim thereto, and John Murray Davies, Special Officer appointed under section 23 of the said Ordinances, made due inquiry into such claim, and whereas the said claimant and the said John Murray Davies, Special Officer, with the consent of His Excellency the Governor, came to an agreement in writing dated the 12th day of July, 1916, concerning the said land, under section 4, sub-section (1), of the said Ordinances, whereby it was agreed that the said claimant should be declared the purchaser of the said land upon payment on or before the 12th day of November, 1916, to the Government Agent at Kurunegala, or to the Settlement Officer, of a sum of Rupees One hundred and Twenty-five only (Rs. 125), as the purchase amount of the said land, and whereas the said amount has been duly paid by the said claimant, he is hereby, in pursuance of the agreement aforementioned, declared to be the purchaser of the said land, as more fully described herein below.

*Description of the Land referred to.*

The land commonly called or known as Helapitahena (jungle), situate in the village of Malandeniya, in the Gannawe korale of the Weudawili hatpattu of the Kurunegala District, in the North-Western Province, containing in extent 7 acres 1 rood and 9 perches, and shown as lot 67 in preliminary plan 1,523 and in the annexed diagram, and bounded as follows: on the north by the village limit of Wataraka (the Etgala-ela to be declared the property of the Crown under the Waste Lands Ordinances); on the east and south by Mirinduweleatdanduwawa sold to Stephen Weerakody Mudaliyar under the Waste Lands Ordinances; on the west by Helapitahena sold to Stephen Weerakody Mudaliyar under the Waste Lands Ordinances.



Surveyor-General's Office,  
Colombo, April 25, 1917.

Scale of 4 Chains to an Inch.

A. H. G. DAWSON,  
for Surveyor-General.

N. A. HAMPTON,  
Special Officer.

June 12, 1917.

**Kurunegala S. O. No. 1,798.**

**Order under Section 4, Sub-section (1), of "The Waste Lands Ordinances of 1897, 1899, 1900, and 1903,"  
declaring Lands to be Crown Property.**

In the matter of the lands commonly called or known as Kadurugahamulamudunamukalana (forest) and road, situate in the village of Malandeniya, in the Gannawe korale of the Weudawili hatpattu of the Kurunegala District, in the North-Western Province, and of "The Waste Lands Ordinances of 1897, 1899, 1900, and 1903."

WHEREAS in pursuance of section 1 of the said Ordinances it was duly notified on the 14th day of August, 1914, that if no claim to the lands commonly called or known as Kadurugahamulamudunamukalana (forest) and road, situate in the village of Malandeniya, in the Gannawe korale of the Weudawili hatpattu of the Kurunegala District, in the North-Western Province, containing in extent 4 acres and 2 perches, and shown as lots 166 and 110 in preliminary plan 1,523 and in the annexed diagrams was made to Norman Albert Hampton, Special Officer appointed under section 28 of the said Ordinances, within the period of three months from the date specified in such notice, such lands would be declared the property of the Crown, and dealt with on account of the Crown (*vide* Notice No. 5,300):

And whereas Stephen Weerakody Mudaliyar made claim thereto, and whereas the said claimant came to an agreement dated the 22nd day of July, 1916, whereby in consideration of being declared the purchaser of lots 65, 66, 68, 69, 70, and 73 of the notice and block survey preliminary plan 1,523, for a sum of Rupees One thousand Five hundred (Rs. 1,500), he withdrew his claim to the said lots 166 and 110, I, Norman Albert Hampton, the aforesaid Special Officer, under and by virtue of the powers vested in me in that behalf by section 4 of the said Ordinances, do hereby on this 12th day of June, 1917, order and declare under section 4, sub-section (1), of the said Ordinances, that the said lands, as more fully described herein below, are the property of the Crown.

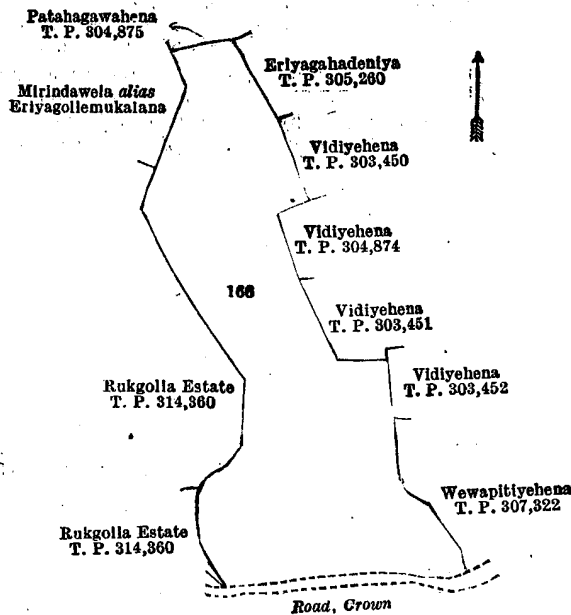
*Description of the Lands referred to.*

The following lots situated in the village of Malandeniya, in the Gannawe korale of the Weudawili hatpattu of the Kurunegala District, in the North-Western Province, as described in the annexed diagrams:—

I.—Preliminary plan 1,523.

Lot.	Name of Land.	Extent, A. R. P.
166	Kadurugahamulamudunamukalana (forest)	3 2 24

and bounded as follows: on the north by Patahagawahena sold by the Crown (T. P. 304,875); on the east by Eriyagahadeniya sold by the Crown (T. P. 305,260), Vidiyehena sold by the Crown (T. Ps. 303,450, 304,874, 303,451, 303,452), Wewapitiyehena sold by the Crown (T. P. 307,322); on the south by road to be declared the property of the Crown under the Waste Lands Ordinances; on the west by Rukgolle estate sold by the Crown (T. P. 314,360), Mirindawela *alias* Eriyagollemukalana sold to Stephen Weerakody Mudaliyar under the Waste Lands Ordinances.



Surveyor-General's Office,  
Colombo, April 25, 1917.

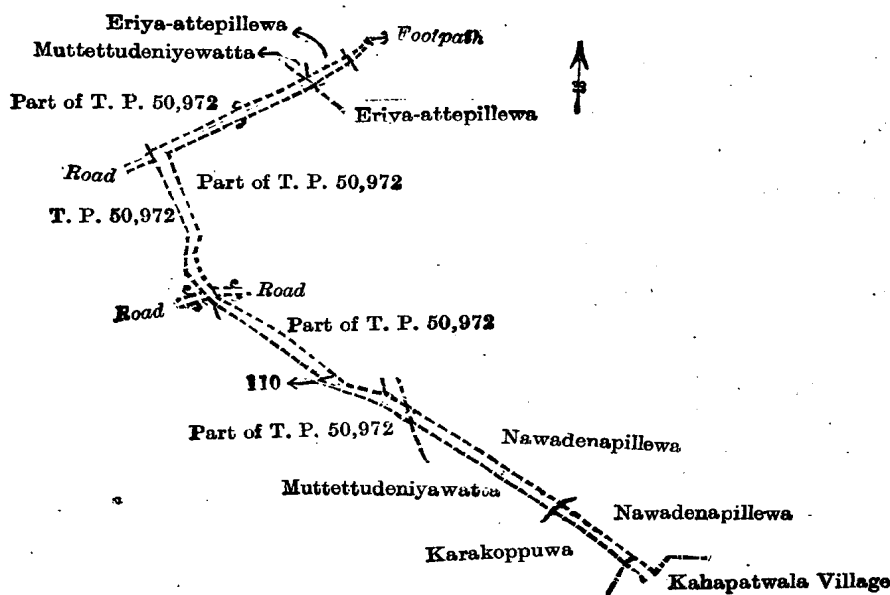
Scale of 4 Chains to an Inch.

A. H. G. DAWSON,  
for Surveyor-General.

II.—Preliminary plan 1,523.

Lot.	Road	Name of Land.	Extent, A. R. P.
110	..	..	0 1 18

and bounded as follows: on the north by part of T. P. 50,972, Muttettudeniya-watta claimed by Mudaliyar Weerakody, Eriya-attepilewa sold by the Crown, footpath (private); on the east by Eriya-attepilewa sold by the Crown, part of T. P. 50,972, a road, part of T. P. 50,972, Nawadenapillewa sold by the Crown, Nawadenapillewa sold by the Crown; on the south by village limit of Kahapatwala; on the west by Karakoppuwa declared Crown under the Waste Lands Ordinances, Muttettudeniya-watta claimed by Mudaliyar Weerakody, part of T. P. 50,972, a road, T. P. 50,972.



Surveyor-General's Office,  
Colombo, February 18, 1914.

Scale of 4 Chains to an Inch.

G. K. THORNHILL,  
for Surveyor-General.

June 12, 1917. N. A. HAMPTON,  
Special Officer.

**Kurunegala S. O. No. 1,799.**

**Order under Section 2 of "The Waste Lands Ordinances of 1897, 1899, 1900, and 1903,"  
declaring Lands to be Crown Property.**

In the matter of the lands commonly called or known as Karuwalagahamulahena, Karuwalagahamulahena (reservation for District Road Committee road), situate in the village of Siyambalagaswetiya, in the Baladora korale of the Dewamedhi hatpattu of the Kurunegala District, in the North-Western Province, and of "The Waste Lands Ordinances of 1897, 1899, 1900, and 1903."

THE notice required by section 1 of "The Waste Lands Ordinances of 1897, 1899, 1900, and 1903," having been duly published in manner prescribed by that section in respect of the above-named lands (*vide* Notice No. 6,221), and no claim having been made to the said lands or to any interest therein within the period of three months from the date specified in the said notice, I, John Murray Davies, Special Officer appointed under section 28 of the said Ordinances, under and by virtue of the powers vested in me in that behalf by section 2 of the said Ordinances, do hereby on this 28th day of June, 1917, order and declare that the said lands, as more fully described herein below, situate in the village of Siyambalagaswetiya, in the Baladora korale of the Dewamedhi hatpattu of the Kurunegala District, in the North-Western Province, and shown as lots 1, 2, 3, 4, 5, 6, 7 in preliminary plan 1,627 and in the annexed diagram, and containing in extent 46 acres 2 roods and 36 perches, are the property of the Crown.

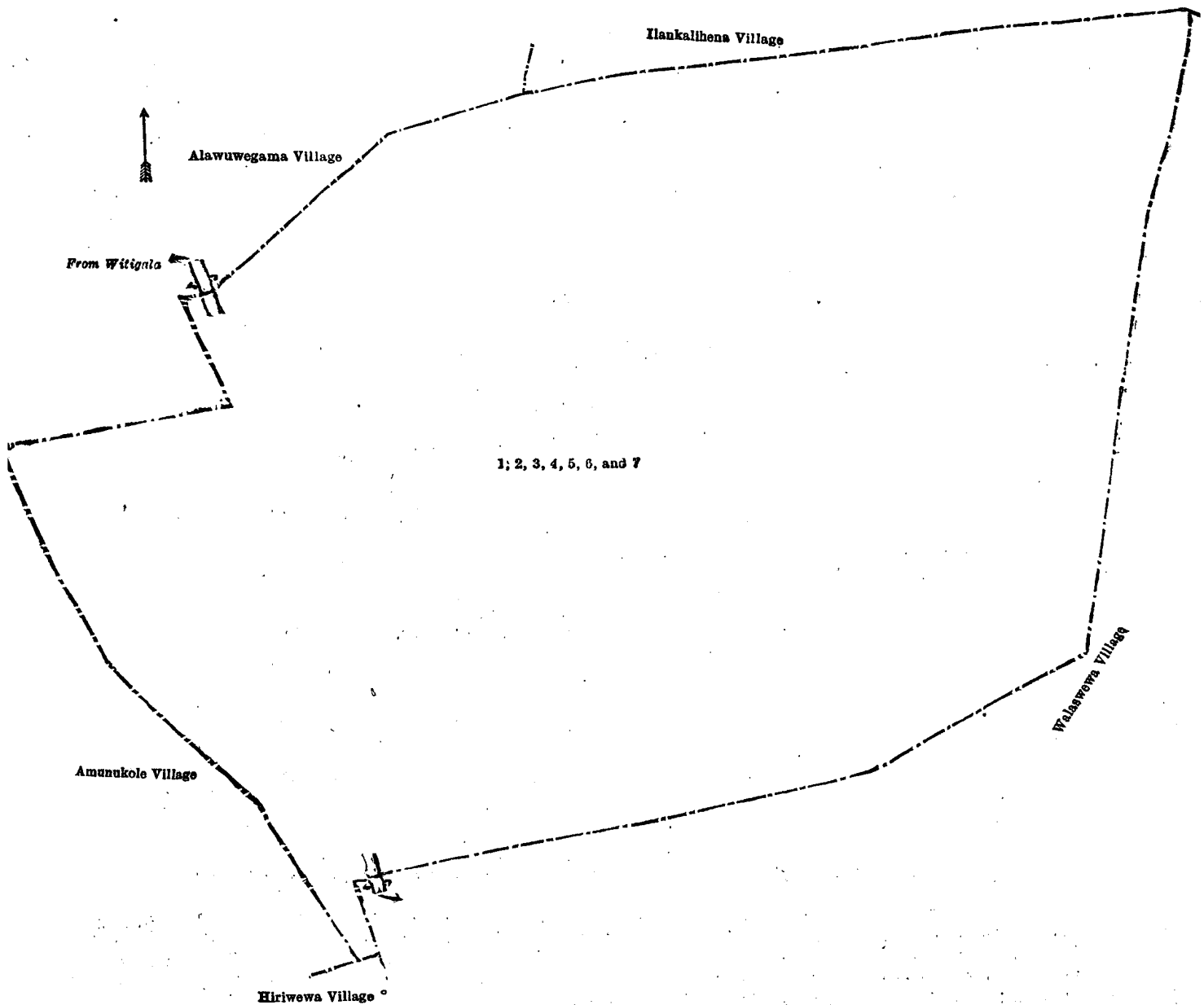
*Description of the Lands referred to.*

The following lots situated in the village of Siyambalagaswetiya, in the Baladora korale of the Dewamedhi hatpattu of the Kurunegala District, in the North-Western Province, as described in the annexed diagram :—

Preliminary plan 1,627.

Lot.	Name of Land.	Extent, A. R. P.
1	Karuwalagahamulahena	5 1 29
2	Do. (reservation for District Road Committee road)	0 2 15
3	Road (District Road Committee road)	0 2 4
4	Kongahamulahenyaya, Dangahamulahenyaya (reservation for District Road Committee road)	0 2 8
5	Siyambalagaswetiya-wewa (tank and bund)	1 0 19
6	Ela (stream)	0 0 18
7	Kongahamulahenyaya, Dangahamulahenyaya	38 1 23
		<b>46 2 36</b>

and bounded as follows : on the north by the village limit of Alawuwegama, the village limit of Ilankalihena ; on the east by the village limit of Walaswewa ; on the south by the village limit of Walaswewa, the village limit of Hiriwewa ; on the west by the village limit of Amunukole.



Surveyor-General's Office,  
Colombo, November 23, 1916.

Scale of 4 Chains to an Inch.

G. K. THORNHILL,  
for Surveyor-General.

June 28, 1917.

J. M. DAVIES,  
Special Officer.

#### Kurunegala S. O. No. 1,800.

#### Order under Section 2 of "The Waste Lands Ordinances of 1897, 1899, 1900, and 1903," declaring Land to be Crown Property.

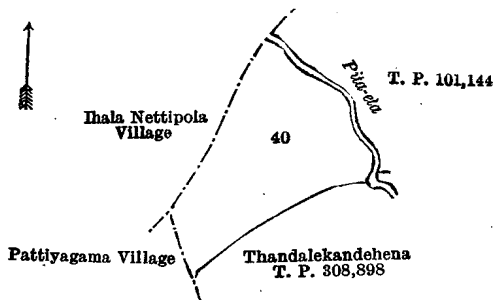
In the matter of the land commonly called or known as Meegahakumburapillewa, situate in the village of Parakumbura, in the Rekko pattu korale of the Dambadeni hatpattu of the Kurunegala District, in the North-Western Province, and of "The Waste Lands Ordinances of 1897, 1899, 1900, and 1903."

THE notice required by section 1 of "The Waste Lands Ordinances of 1897, 1899, 1900, and 1903," having been duly published in manner prescribed by that section in respect of the above-named land (*vide* Notice No. 5,775), and no claim having been made to the said land or to any interest therein within the period of three months from the date specified in the said notice, I, Thomas Graham Willett, Special Officer appointed under section 28 of the said Ordinances, under and by virtue of the powers vested in me in that behalf by section 2 of the said Ordinances, do hereby on this 29th day of June, 1917, order and declare that the said land, as more fully described herein below, situate in the village of Parakumbura, in the Rekko pattu korale of the Dambadeni hatpattu of the Kurunegala District, in the North-Western Province, and shown as lot 40 in preliminary plan 1,500 and in the annexed diagram, and containing in extent 1 acre and 4 perches, is the property of the Crown.

#### Description of the Land referred to.

The land commonly called or known as Meegahakumburapillewa, situated in the village of Parakumbura, in the Rekko pattu korale of the Dambadeni hatpattu of the Kurunegala District, in the North-Western Province, containing in extent 1 acre and 4 perches, shown as lot 40 in preliminary plan 1,500 and in the annexed diagram, and bounded as follows: on the north and east by Pita-ela (T. P. 101,144); on the south by Thandolekandehena sold by the Crown (T. P. 308,898); on the west by the village limit of Pattiyyagama, the village limit of Ihala Nettipola.





Surveyor-General's Office,  
Colombo, April 29, 1915.

Scale of 4 Chains to an Inch.

G. K. THORNHILL,  
for Surveyor-General.

T. G. WILLETT,  
Special Officer.  
June 29, 1917.

**Kurunegala S. O. No. 1,801.**

**Order under Section 4, Sub-section (1), of "The Waste Lands Ordinances of 1897, 1899, 1900, and 1903,"  
declaring Lands to be Crown Property.**

In the matter of the lands commonly called or known as Wewagawahena, Gansabhawa para (road), &c., situate in the village of Tissogama, in the Kinyama korale of the Katugampola hatpattu of the Kurunegala District, in the North-Western Province, and of "The Waste Lands Ordinances of 1897, 1899, 1900, and 1903."

WHEREAS in pursuance of section 1 of the said Ordinances it was duly notified on the 22nd day of May, 1914, that if no claim to the lands commonly called or known as Wewagawahena, Gansabhawa para (road), &c., situate in the village of Tissogama, in the Kinyama korale of the Katugampola District, in the North-Western Province, containing in extent 99 acres and 16 perches, and shown as lots 1, 1A, 1B, 1F, 1H, 7, 7F, 7G, 7I in preliminary plan 1,417 and in the annexed diagram, was made to John Murray Davies, Special Officer appointed under section 28 of the said Ordinances, within the period of three months from the date specified in such notice, such lands would be declared the property of the Crown, and dealt with on account of the Crown (*vide* Notice No. 5,210):

And whereas (1) Telisingha Mudiyansele Ausadahamy, (2) ditto Kirimenika, (3) Arachchillage Ukkumenika, (4) Telisingha Mudiyansele Ran Menika, (5) ditto Punchirala, (6) ditto Dingiri Banda (minor), (7) ditto Jayatuhamy (minor), (8) ditto Dingiri Menika (minor), (9) Subasingha Arachchillage Augustinu, (10) Telisingha Mudiyansele Poddihamy, (11) Ratnayaka Mudiyansele Panchirala, (12) ditto Bandappu, (13) Telisingha Mudiyansele Suba Etana, (14) ditto Kiri Menika, and (15) Madurusingha Mudiyansele Kaluhamy made claim thereto, and whereas (16) Ratnayaka Mudiyansele Silinduhamy, and (17) Weerakoon Mudiyansele Pinhamy, *ex-Vidane*, made claim to the said lots 1, 1A, 1B, 1F, and 1H; and whereas the said 1st claimant by an agreement dated the 17th day of November, 1914, in consideration of (a) the Settlement Officer settling as private otherwise than under the Waste Lands Ordinances, half of an acre more or less of lot 7 of the notice and of the block survey preliminary plan 1,417, now shown as lot 7D on the same block survey preliminary plan, (b) being declared the purchaser of lot 2 and of 1 acre 1 rood and 31 perches more or less of lot 1 of the notice and block survey preliminary plan 1,417, now shown as lots 1C and 1F2 on the same block survey preliminary plan, for a sum of Rs. 21, withdrew his claim to the above-mentioned lots 1, 1A, 1B, 1F, 1H, 7, 7F, 7G, 7I of this order; and whereas the said 9th claimant by an agreement dated the 17th day of November, 1914, in consideration of being declared the purchaser of 2 acres more or less of lot 7 of the notice and of the block survey preliminary plan 1,417, now shown as lot 7H on the same block survey preliminary plan, for a sum of Rs. 15, withdrew his claim to the above-mentioned lots 1, 1A, 1B, 1F, 1H, 7, 7F, 7G, 7I of this order; and whereas the said 10th and 15th claimants by an agreement dated the 17th day of November, 1914, in consideration of (a) the Settlement Officer settling as private property otherwise than under the Waste Lands Ordinances lots 17 and 18 of the block survey preliminary plan 1,417, and (b) being declared the purchasers of 1 acre more or less of lot 7 of the notice and of the block survey preliminary plan 1,417, now shown as lot 7C on the same block survey preliminary plan, for a sum of Rs. 8, withdrew their claims to the above-mentioned lots 1, 1A, 1B, 1F, 1H, 7, 7F, 7G, 7I of this order; and whereas the said 11th claimant by an agreement dated the 17th day of November, 1914, in consideration of being (a) declared the purchaser of 2 acres more or less of lot 1 of the notice and of the block survey preliminary plan 1,417, now shown as lot 1G on the same block survey preliminary plan, for a sum of Rs. 15, (b) declared the purchaser along with Ratnayaka Mudiyansele Dingiri Menika of 3 acres more or less of lot 7 of the same notice and block survey preliminary plan, now shown as lot 7E on the same block survey preliminary plan, for a sum of Rs. 22.50, withdrew his claim to the above-mentioned lots 1, 1A, 1B, 1F, 1H, 7, 7F, 7G, 7I of this order; and whereas the said 2nd, 3rd, 4th, 5th, and 12th claimants and the minors the said 6th, 7th, and 8th claimants through the duly appointed representative, the said 3rd claimant, withdrew their claims to the above-mentioned lots 1, 1A, 1B, 1F, 1H, 7, 7F, 7G, and 7I of this order; and whereas the said 13th and 14th claimants having been duly called upon by me by a notice in writing under section 4, sub-section (1), of the said Ordinances, duly served upon them to produce before me the evidence and documents upon which they might rely in proof of their claims, did not so appear or produce such evidence and documents; and whereas the said 16th and 17th claimants by an agreement dated the 17th day of November, 1914, in consideration of being declared the purchasers of 1½ acres more or less of lot 1 of the notice and of the block survey preliminary plan 1,417, now shown as lot 1D on the same block survey preliminary plan, for a sum of Rs. 12, withdrew their claims to the above-mentioned lots 1, 1A, 1B, 1F, and 1H of this order, I, John Murray Davies, the aforesaid Special Officer, under and by virtue of the powers vested in me in that behalf by section 4 of the said Ordinances, do hereby on this 24th day of May, 1917, order and declare under section 4, sub-section (1), of the said Ordinances, that the said lands, as more fully described herein below, are the property of the Crown.

*Description of the Lands referred to.*

The following lots situated in the village of Tissogama, in the Kinyama korale of the Katugampola hatpattu of the Kurunegala District, in the North-Western Province, as described in the annexed diagram:—

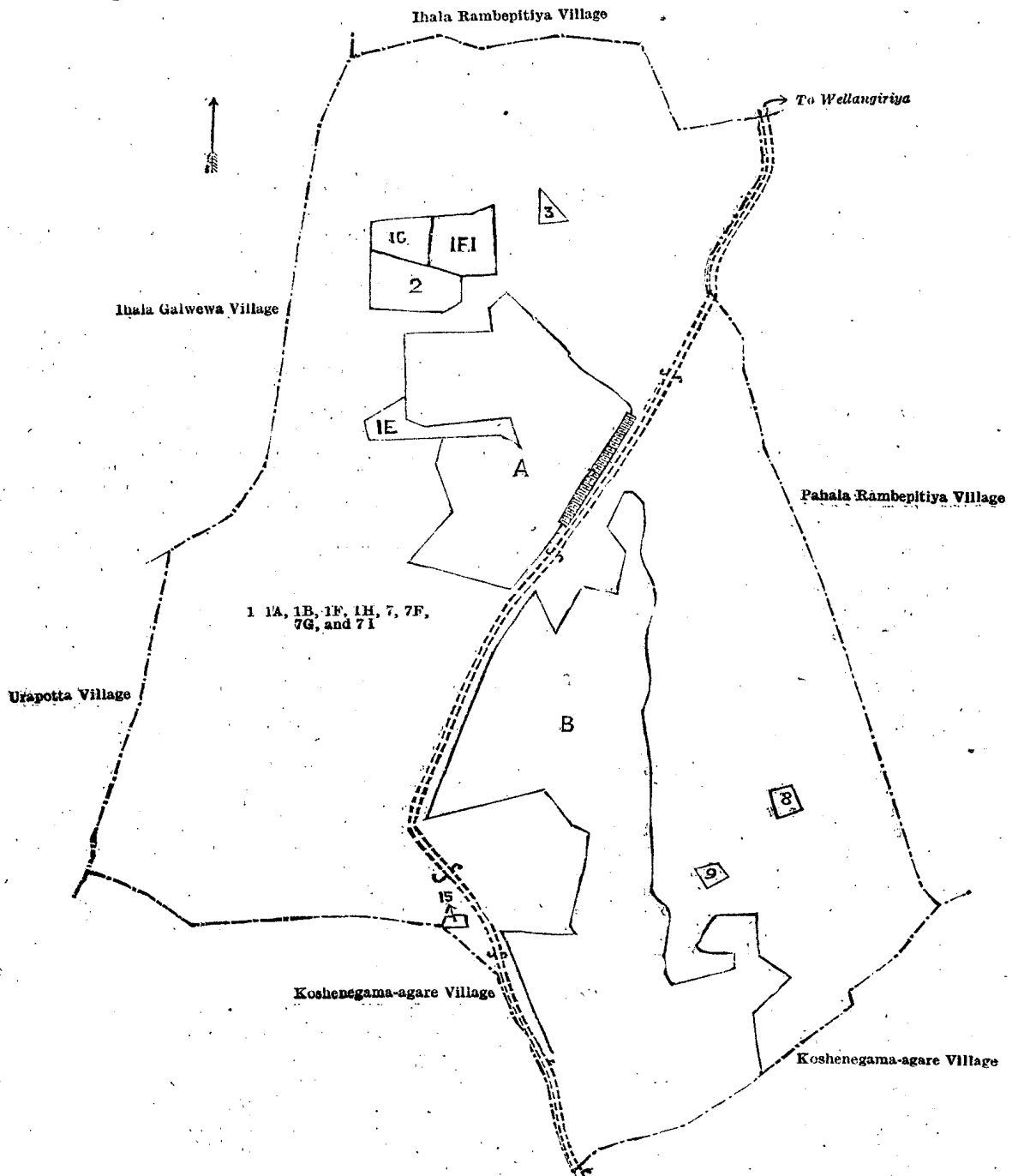
Preliminary plan 1,417.

Lot.	Name of Land.	Extent, A. R. P.	Lot.	Name of Land.	Extent, A. R. P.
1	Wewagawahena	13 1 8	7F	Kongahahena (road reservation)	0 1 39
1A	Gansabhawa para (road)	0 2 20	7G	Do.	3 3 19
1B	Wewagawahena (road reservation)	1 3 38	7I	Halambagahawatta (road reservation)	0 0 39
1F	Do. (chena reserve)	29 0 15			
1H	Do.	18 3 7			
7	Kongahahena	30 2 31			99 0 16

and bounded as follows : on the north by the village limit of Pahalarambepitiya ; on the east by the village limit of Pahalarambepitiya ; on the south by the village limit of Koshenegama-agara ; on the west by the village limits of Urapotta and Ihala Galwewa.

NOTE.—The following lots lying within the above-mentioned boundaries are excluded from this order, and their aggregate acreage of 36 acres 2 roods and 31 perches is not included in the acreage of 99 acres and 16 perches given above :—  
Preliminary plan 1,417.

Lot.	Name of Land.	Extent, A. R. P.	Lot.	Name of Land.	Extent, A. R. P.
1C	Halambagahamulawatta	0 2 7	B 7C	Kongahahena	1 0 3
1F1	Kongahamulakele	0 3 27	B 7D	Do.	0 2 4
1E	Wewagawawatta	0 2 26	B 7E	Do.	3 0 5
2	Wewagawahenyaya	1 0 9	B 7H	Halambagahawatta	1 3 29
3	Dangahawatta	0 0 19	B 10	Kongahawatta	0 1 38
8	Mylagahawatta	0 0 26	B 11	Kahatagahawatta (T. P. 316,046)	1 0 30
9	Kongahawatta	0 0 16	B 12	Kosgahawatta, &c.	2 0 17
15	Minipittaniya (cemetery)	0 0 13	B 13	Ketakelehena	0 2 7
A 1D	Wewagawawatta	1 2 8	B 14	Karandegahakumbura, &c.	8 1 26
A 1G	Wewagawahena	2 0 4	B 16	Kongahawatta (T. P. 321,321)	1 0 37
A 4	Kongahawewa (tank and bund)	4 0 24	B 17	Kajugahawatta	0 0 25
A 5	Wewagawawatta	0 2 18	B 18	Kongahawatta	0 2 33
A 6	Dangahawatta (T. P. 316,045)	1 1 13	—	Area of road	1 2 7
B 7A	Siyambalagahawatta	0 1 23			
B 7B	Kongahahena	0 0 17			
					<b>36 2 31</b>



Surveyor-General's Office,  
Colombo, May 8, 1916.

May 24, 1917.

Scale of 8 Chains to an Inch.

J. M. DAVIES,  
Special Officer.

A. H. G. DAWSON,  
for Surveyor-General.

## Kurunegala S. O. No. 1,802.

Order under Section 2 of "The Waste Lands Ordinances of 1897, 1899, 1900, and 1903,"  
declaring Lands to be Crown Property.

In the matter of the lands commonly called or known as Deduru-oya (part), Dehigahalandumukalana (reservation of 3 chains for the oya), &c., situate in the village of Makeliyawa, in the Baladora korale of the Dewamedi hatpattu of the Kurunegala District, in the North-Western Province, and of "The Waste Lands Ordinances of 1897, 1899, 1900, and 1903."

THE notice required by section 1 of "The Waste Lands Ordinances of 1897, 1899, 1900, and 1903," having been duly published in manner prescribed by that section in respect of the above-named lands (*vide* Notice No. 6,203), and no claim having been made to the said lands or to any interest therein within the period of three months from the date specified in the said notice, I, John Murray Davies, Special Officer appointed under section 28 of the said Ordinances, under and by virtue of the powers vested in me in that behalf by section 2 of the said Ordinances, do hereby on this 9th day of June, 1917, order and declare that the said lands, as more fully described herein below, situate in the village of Makeliyawa, in the Baladora korale of the Dewamedi hatpattu of the Kurunegala District, in the North-Western Province, and shown as lots 1, 2, 3, 4, 5, 6, 7, 8, 9, 10, 11, 12, 13, 14, 15, 16, 17, 18, 19, 20, 21, 22, 23, 24, 25, 26, 27, 28, 30, 31, 32, 33, 34, 35, 36, 37, 39, 40, 41, 42, 43, 44, 45, 46, 53, 54, 55, 60, 61, 62, 63, 64, 65, 66, 67, and 68 in preliminary plan 1,564 and in the annexed diagram, and containing in extent 836 acres 2 roods and 5 perches, are the property of the Crown.

## Description of the Lands referred to.

The following lots situated in the village of Makeliyawa, in the Baladora korale of the Dewamedi hatpattu of the Kurunegala District, in the North-Western Province, as described in the annexed diagram:—

## Preliminary plan 1,564.

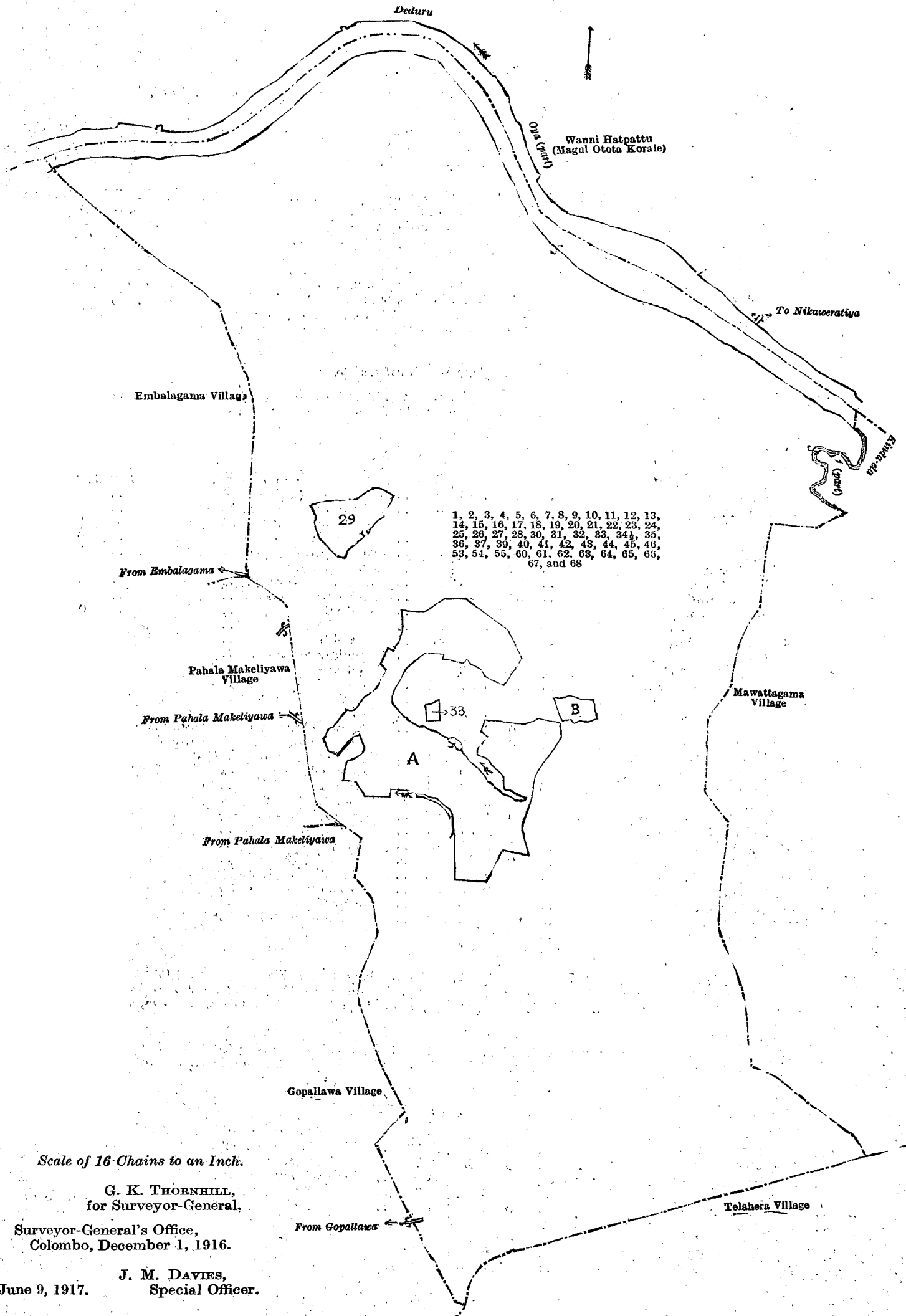
Lot.	Name of Land.	Extent, A. R. P.	Lot.	Name of Land.	Extent, A. R. P.
1 ..	Deduru-oya (part) ..	27 2 13	28 ..	Mahaebbe (water-hole) ..	4 1 22
2 ..	Dehigahalandumukalana (reservation of 3 chains for the oya) ..	7 1 15	30 ..	Karakolewewa (tank) ..	10 0 13
3 ..	Do. ( do. ) ..	0 2 11	31 ..	Dankotugodellehena ..	13 0 23
4 ..	Do. ..	27 1 9	32 ..	Footpath ..	0 0 33
5 ..	Kinda-ela (stream) ..	0 3 28	33 ..	Ebbagawapillewahena ..	45 0 1
6 ..	Dehigahalandehena ..	3 2 23	34½ ..	Boraebbagawahena ..	2 1 26
7 ..	Dehigahalandumukalana ..	26 3 14	35 ..	Warawewa (tank) ..	6 1 19
8 ..	Hamillapokunehenyaya (reservation of 3 chains for the oya) ..	7 0 35	36 ..	Bogahamulahena ..	4 3 8
9 ..	Medirikandumukalana ..	9 2 11	37 ..	Footpath ..	0 0 18
10 ..	Do. (reservation of 3 chains for the oya) ..	8 2 2	39 ..	Do. ..	0 0 7
11 ..	Hammillapokunehenyaya ..	184 2 22	40 ..	Boraebba-ela ..	0 0 23
12 ..	Do. (reservation of 3 chains for the oya) ..	11 3 5	41 ..	Pahalawelehena ..	3 2 16
13 ..	Footpath ..	0 0 5	42 ..	Footpath ..	0 0 9
14 ..	Minipitiya (cemetery) ..	0 1 3	43 ..	Ela ..	0 0 17
15 ..	Kindagawahena (reservation of 3 chains for the oya) ..	5 2 0	44 ..	Bogahamulahena ..	56 3 0
16 ..	Kindagawamukalana ( do. ) ..	1 0 18	45 ..	Ela ..	0 0 24
17 ..	Do. ..	0 2 30	46 ..	Ambagahamulahena, Halmillagaha- mulahena, Talgahamulawatta ..	7 2 11
18 ..	Part of Kinda-ela (stream) ..	0 1 3	53 ..	Siyambalagahamulawatta ..	0 1 28
19 ..	Lolugahamulamukalana ..	7 2 37	54 ..	Wattewelehena ..	0 1 16
20 ..	Kindagawahena ..	27 3 17	55 ..	Footpath ..	0 0 6
21 ..	Ihalaebbe-ela ..	0 0 19	60 ..	Alutwewa (tank) ..	1 0 35
22 ..	Ihalaebbe (water-hole) ..	1 0 6	61 ..	Siyambalawewa (tank) ..	8 0 20
23 ..	Ihalaebbe-ela ..	0 0 8	62 ..	Mukalan-ela ..	0 0 31
24 ..	Gansabhawa road ..	5 1 14	63 ..	Kapulandumukalana ..	103 1 28
25 ..	Gurugodelleyaya, Moragahawetiyeyaya ..	153 3 12	64 ..	Gurugodelleyaya ..	1 2 17
26 ..	Medaebbe (water-hole) ..	0 3 34	65 ..	Keppetiwewa (tank) ..	7 2 7
27 ..	Mahaebbe-ela ..	0 0 14	66 ..	Nakelemukalana ..	31 1 17
			67 ..	Footpath ..	0 0 22
			68 ..	Nakelemukalana ..	6 1 20
					836 2 5

and bounded as follows: on the north by Deduru-oya (part) (the boundary of the Wannu hatpattu) (the boundary of the Magul Otota korale); on the east by Kinda-ela (part), the village limit of Mawattagama; on the south by the village limit of Telahera; on the west by the village limit of Gopallawa, the village limit of Pahala Makeliyawa, the village limit of Embalagama.

NOTE.—The following lots lying within the above-mentioned boundaries are excluded from this order, and their aggregate acreage of 54 acres 1 rood and 7 perches is not included in the acreage of 836 acres 2 roods and 5 perches given above:—

## Preliminary plan 1,564.

Lot.	Name of Land.	Extent, A. R. P.	Lot.	Name of Land.	Extent, A. R. P.
29 ..	Karakolakumbura ..	5 2 31	A 51 ..	Siyambalagahawatta ..	0 1 26
38 ..	Meegahamulawatta ..	0 1 21	A 52 ..	Ambagahamulawatta ..	1 0 16
A 34 ..	Bogahawela, Asweddumekumbura, &c. ..	39 0 34	B 56 ..	Dangahamulawatta ..	0 1 37
A 47 ..	Siyambalagahawatta ..	0 0 27	B 57 ..	Ambagahamulawatta ..	0 0 23
A 48 ..	Dangahamulawatta, Kosgahamulawatta, &c. ..	4 1 14	B 58 ..	Do. ..	0 2 9
A 49 ..	Dangahamulakamata ..	0 0 11	B 59 ..	Do. ..	0 1 13
A 50 ..	Siyambalagahamulakotuwa ..	1 1 25			54 1 7



Scale of 16 Chains to an Inch.

G. K. THORNHILL,  
for Surveyor-General.

Surveyor-General's Office,  
Colombo, December 1, 1916.

June 9, 1917. J. M. DAVIES,  
Special Officer.

## Kurunegala S. O. No. 1,803.

Order under Section 2 of "The Waste Lands Ordinances of 1897, 1899, 1900, and 1903,"  
declaring Land to be Crown Property.

In the matter of the land commonly called or known as Polgahamulahena, situate in the village of Dunukewatta, in the Gannawa korale of the Weudawili hatpattu of the Kurunegala District, in the North-Western Province, and of "The Waste Lands Ordinances of 1897, 1899, 1900, and 1903."

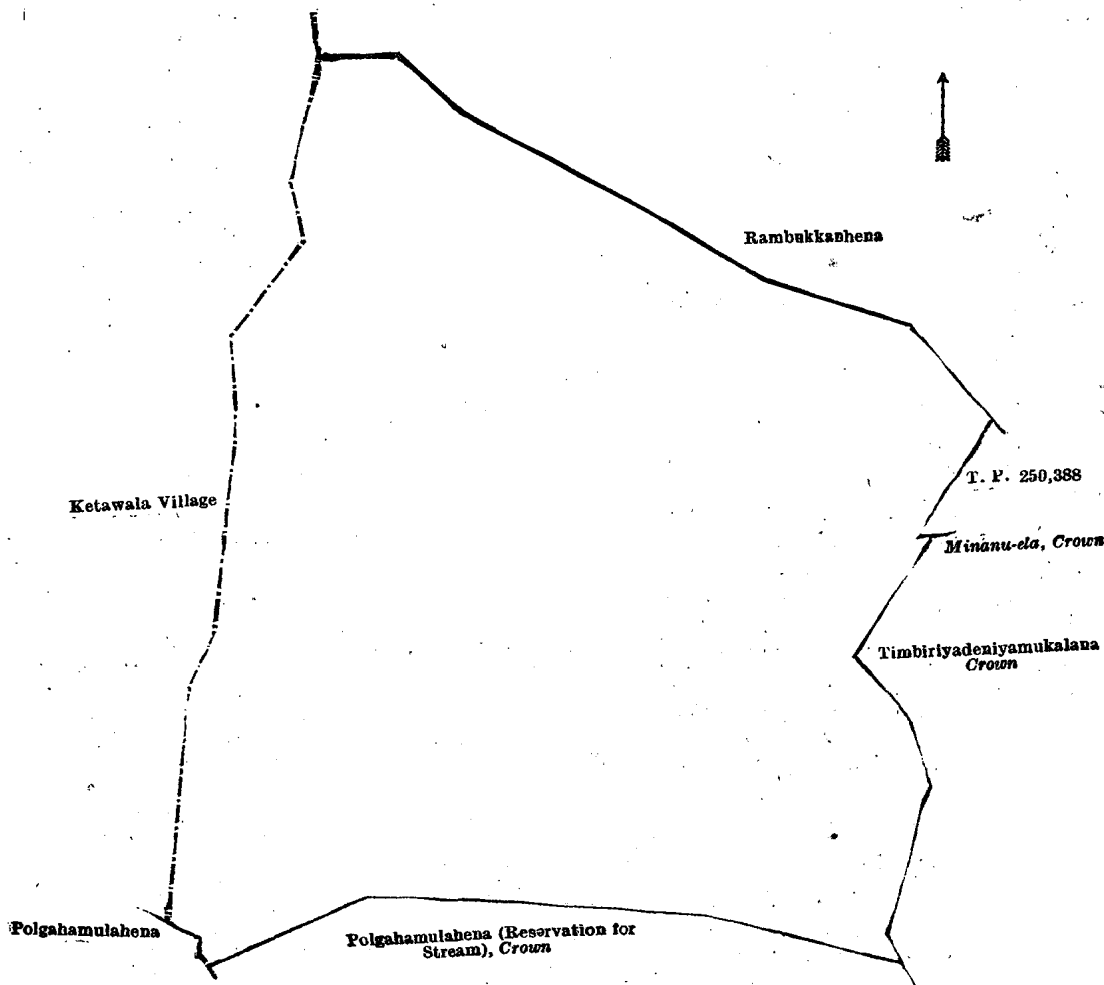
THE notice required by section 1 of "The Waste Lands Ordinances of 1897, 1899, 1900, and 1903," having been duly published in manner prescribed by that section in respect of the above-named land (*vide* Notice No. 5,745), and no claim having been made to the said land or to any interest therein within the period of three months from the date specified in the said notice, I, Thomas Graham Willett, Special Officer appointed under section 28 of the said Ordinances, under and by virtue of the powers vested in me in that behalf by section 2 of the said Ordinances, do hereby, on this 12th day of May, 1917, order and declare that the said land, as more fully described herein below, situate in the village of Dunukewatta, in the Gannawa korale of the Weudawili hatpattu of the Kurunegala District, in the North-Western Province, and shown as lot 5 in preliminary plan 1,518 and in the annexed diagram, and containing in extent 22 acres 3 roods and 9 perches, is the property of the Crown.

*Description of the Land referred to.*

The following lot situated in the village of Dunukewatta, in the Gannawa korale of the Weudawili hatpattu of the Kurunegala District, in the North-Western Province, as described in the annexed diagram:—

Lot.	Name of Land.	Preliminary plan 1,518.	Extent, A. R. P.
5	Polgahamulahena		22 3 9

and bounded as follows: on the north by Rambukkanhena sold by the Crown; on the east by T. P. 250,388, Minanu-ela declared to be the property of the Crown under the Waste Lands Ordinances, Timbiryadeniyamukalana to be declared the property of the Crown under the Waste Lands Ordinances; on the south by Polgahamulahena (reservation for stream) declared to be the property of the Crown under the Waste Lands Ordinances; on the west by Polgahamulahena claimed by Edirisinghe Arachchilage Belgoda Lathua and another, the village limit of Ketawala.



Scale of 4 Chains to an Inch.

Surveyor-General's Office,  
Colombo, March 5, 1917.

A. H. G. DAWSON,  
for Surveyor-General.

May 12, 1917.

T. G. WILLETT,  
Special Officer.

## Uva S. O. No. 2,258.

## Order under Section 4, Sub-section (1), of "The Waste Lands Ordinances of 1897, 1899, 1900, and 1903."

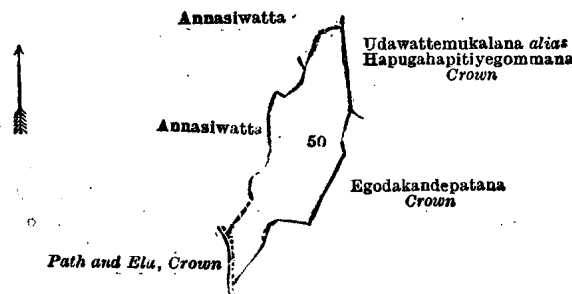
In the matter of the land commonly called or known as Rambukwattehena, situate in the village of Miyanakandura, in the Kandukara korale of the Buttala division, in the Province of Uva, and of "The Waste Lands Ordinances of 1897, 1899, 1900, and 1903."

WHEREAS in pursuance of section 1 of the said Ordinances it was duly declared and notified on the 31st day of January, 1913, that if no claim to the land commonly called or known as Rambukwattehena, situate in the village of Miyanakandura, in the Kandukara korale of the Buttala division, in the Province of Uva, containing in extent 2 acres 1 rood and 2 perches, and shown as lot 50 in preliminary plan 262 and in the annexed diagram, was made to John Murray Davies, Special Officer appointed under section 28 of the said Ordinances, within the period of three months from the date specified in the said notice, such land would be declared the property of the Crown, and dealt with on account of the Crown (*vide* Notice No. 4,729):

And whereas (1) Dissanayaka Mudiyansele Menikrala, (2) ditto Kiriwante made claim thereto, and Mungo Tennent Archibald, Special Officer appointed under section 28 of the said Ordinances, made due inquiry into such claim, and whereas the said claimants and Mungo Tennent Archibald, the aforesaid Special Officer, with the consent of His Excellency the Governor, came to an agreement in writing dated the 9th day of August, 1913, concerning the said land, under section 4, sub-section (1), of the said Ordinances, whereby it was agreed that the said claimants should be declared the purchasers of the said land upon payment, on or before the 10th day of November, 1913, to the Government Agent at Badulla, or to the Settlement Officer, of a sum of Rupees Sixteen only (Rs. 16), as the purchase amount of the said land, and whereas the said amount has been duly paid by the said claimants, they are hereby, in pursuance of the agreement aforementioned, declared to be the purchasers of the said land, as more fully described herein below.

*Description of the Land referred to.*

The land commonly called or known as Rambukwattehena, situated in the village of Miyanakandura, in the Kandukara korale of the Buttala division, in the Province of Uva, containing in extent 2 acres 1 rood and 2 perches and shown as lot 50 in preliminary plan 262 and in the annexed diagram, and bounded as follows: on the north by Annasiwatta to be declared the property of Dissanayaka Mudiyansele Menikrala and another under the Waste Lands Ordinances; on the east by Udawattemukalana *alias* Hapugahapitiyegommana to be declared the property of the Crown under the Waste Lands Ordinances, Egodakandepatana to be declared the property of the Crown under the Waste Lands Ordinances; on the south by Egodakandepatana to be declared the property of the Crown under the Waste Lands Ordinances; on the west by a path and an ela to be declared the property of the Crown under the Waste Lands Ordinances, Annasiwatta (private.)



Surveyor-General's Office,  
Colombo, April 24, 1917.

Scale of 8 Chains to an Inch.

A. H. G. DAWSON,  
for Surveyor-General.

May 24, 1917.

J. M. DAVIES,  
Special Officer.

## Uva S. O. No. 2,259.

## Order under Section 4, Sub-section (1), of "The Waste Lands Ordinances of 1897, 1899, 1900, and 1903."

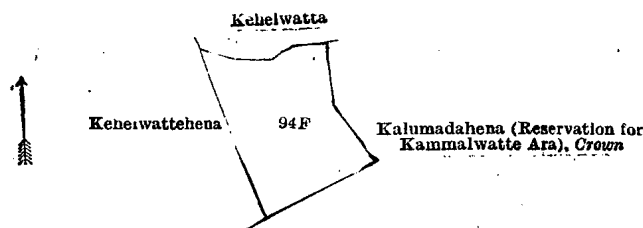
In the matter of the land commonly called or known as Kalumadahena, situate in the village of Miyanakandura, in the Kandukara korale of the Buttala division, in the Province of Uva, and of "The Waste Lands Ordinances of 1897, 1899, 1900, and 1903."

WHEREAS in pursuance of section 1 of the said Ordinances it was duly declared and notified on the 31st day of January, 1913, that if no claim to the land commonly called or known as Kalumadahena, situate in the village of Miyanakandura, in the Kandukara korale of the Buttala division, in the Province of Uva, containing in extent 3 acres and 8 perches, and shown as lot 94F in preliminary plan 262 and in the annexed diagram, was made to John Murray Davies, Special Officer appointed under section 28 of the said Ordinances, within the period of three months from the date specified in the said notice, such land would be declared the property of the Crown, and dealt with on account of the Crown (*vide* Notice No. 4,729):

And whereas Kehelwattegedara Abitta made claim thereto, and Mungo Tennent Archibald, Special Officer appointed under section 28 of the said Ordinances, made due inquiry into such claim, and whereas the said claimant and the said Mungo Tennent Archibald, Special Officer, with the consent of His Excellency the Governor, came to an agreement in writing dated the 9th day of August, 1913, concerning the said land, under section 4, sub-section (1), of the said Ordinances, whereby it was agreed that the said claimant should be declared the purchaser of the said land upon payment, on or before the 10th day of November, 1913, to the Government Agent at Badulla, of a sum of Rupees Twenty-two and Cents Fifty only (Rs. 22.50), as the purchase amount of the said land, and whereas the said amount has been duly paid by the said claimant, he is hereby, in pursuance of the agreement aforementioned, declared to be the purchaser of the said land, as more fully described herein below.

*Description of the Land referred to.*

The land commonly called or known as Kalumadahena, situated in the village of Miyanakandura, in the Kandukara korale of the Buttala division, in the Province of Uva, containing in extent 3 acres and 8 perches and shown as lot 94F in preliminary plan 262 and in the annexed diagrams, and bounded as follows: on the north by Kehelwatta (private); on the east and south by Kalumadahena (reservation for Kammalwatte-ara) to be declared the property of the Crown under the Waste Lands Ordinances; on the west by Kehelwattehena to be declared the property of Samarakon Jayasekara Mudiyansele Kiri Banda under the Waste Lands Ordinances.



Surveyor-General's Office,  
Colombo, April 24, 1917.

Scale of 8 Chains to an Inch.

A. H. G. DAWSON,  
for Surveyor-General.

J. M. DAVIES,  
Special Officer.  
May 24, 1917.

**Uva S. O. No. 2,260.**

**Order under Section 4, Sub-section (1), of "The Waste Lands Ordinances of 1897, 1899, 1900, and 1903," admitting Lands to be Private Property.**

In the matter of the lands called commonly or known as Annasiwatta, situate in the village of Miyanakandura, in the Kandukara korale of the Buttala division, in the Province of Uva, and of "The Waste Lands Ordinances of 1897, 1899, 1900, and 1903."

WHEREAS in pursuance of section 1 of the said Ordinances it was duly notified on the 31st day of January, 1913, that if no claim to the lands commonly called or known as Annasiwatta, situate in the village of Miyanakandura, in the Kandukara korale of the Buttala division, in the Province of Uva, containing in extent 2 roods and 33 perches, and shown as lots 52 and 53 in preliminary plan 262 and in the annexed diagram, was made to John Murray Davies, Special Officer appointed under section 28 of the said Ordinances, within the period of three months from the date specified in such notice, such lands would be declared the property of Crown, and dealt with on account of the Crown (*vide* Notice No. 4,729):

And whereas (1) Dissanayaka Mudiyansele Menikrala, (2) ditto Kiriwante made claim thereto, and Mungo Tennent Archibald, Special Officer appointed under section 28 of the said Ordinances, made due inquiry into such claim, I, John Murray Davies, the aforesaid Special Officer, with the consent of His Excellency the Governor, do hereby admit the claim of the said claimants to the said lands, as more fully described herein below, under section 4, sub-section (1), of the said Ordinances.

*Description of the Lands referred to.*

The following lots situated in the village of Miyanakandura, in the Kandukara korale of the Buttala division, in the Province of Uva, as described in the annexed diagram:—

Lot.	Name of Land.	Preliminary plan 262.	Extent, A. R. P.
52	Annasiwatta	.. .. .	0 1 9
53	Do.	.. .. .	0 1 24
			0 2 33

and bounded as follows: on the north by the Karagaskandura to be declared the property of the Crown under the Waste Lands Ordinances, a stream; on the east by a stream; on the south by Rambukwatthehena sold to Dissanayaka Mudiyansele Menikrala and another under the Waste Lands Ordinances, Annasiwatta (private); on the west by the Karagaskandura to be declared the property of the Crown under the Waste Lands Ordinances.



Surveyor-General's Office,  
Colombo, April 24, 1917.

Scale of 8 Chains to an Inch.

A. H. G. DAWSON,  
for Surveyor-General.

J. M. DAVIES,  
Special Officer.  
May 24, 1917.

**Uva S. O. No. 2,261.**

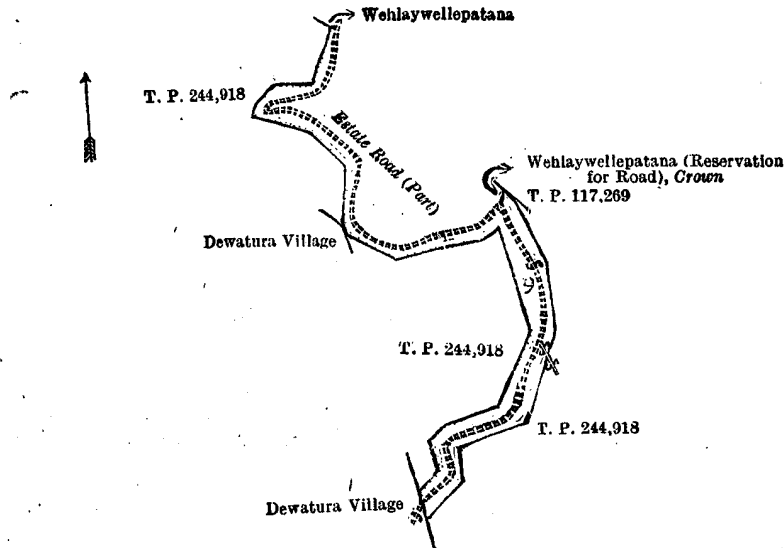
**Order under Section 2 of "The Waste Lands Ordinances of 1897, 1899, 1900, and 1903," declaring Land to be Crown Property.**

In the matter of the land commonly called or known as Kandahena estate (reservation for road), situate in the village of Miyanakandura, in the Kandukara korale of the Buttala division, in the Province of Uva, and of "The Waste Lands Ordinances of 1897, 1899, 1900, and 1903."

THE notice required by section 1 of "The Waste Lands Ordinances of 1897, 1899, 1900, and 1903," having been duly published in manner prescribed by that section in respect of the above-named land (*vide* Notice No. 4,729), and no claim having been made to the said land or to any interest therein within the period of three months from the date specified in the said notice, I, John Murray Davies, Special Officer appointed under section 28 of the said Ordinances, under and by virtue of the powers vested in me in that behalf by section 2 of the said Ordinances, do hereby, on this 24th day of May, 1917, order and declare that the said land, as more fully described herein below, situate in the village of Miyanakandura, in the Kandukara korale of the Buttala division, in the Province of Uva, and shown as lot 9 in preliminary plan 262 and in the annexed diagrams, and containing in extent 2 acres 2 roods and 37 perches, is the property of the Crown.

*Description of the Land referred to.*

The land commonly called or known as Kandahena estate (reservation for road), situated in the village of Miyanakandura, in the Kandukara korale of the Buttala division, in the Province of Uva, containing in extent 2 acres 2 roods and 37 perches, and shown as lot 9 in preliminary plan 262 and in the annexed diagram; and bounded as follows: on the north by Wehlaywellepatana sold by the Crown, part of the estate road, Wehlaywellepatana (reservation for road) belonging to the Crown; on the east by T. P. 117,269, T. P. 244,918; on the south by T. P. 244,918; on the west by the village limit of Dewatura, T. P. 244,918, the village limit of Dewatura, T. P. 244,918.



Surveyor-General's Office,  
Colombo, April 17, 1917.

Scale of 8 Chains to an Inch.

A. H. G. DAWSON,  
for Surveyor-General.

May 24, 1917.

J. M. DAVIES,  
Special Officer.

**Uva S. O. No. 2,262.****Order under Section 4, Sub-section (1), of "The Waste Lands Ordinances of 1897, 1899, 1900, and 1903."**

In the matter of the land commonly called or known as Kurundugasellehenyaya and Narankumburehenyaya, situate in the village of Miyanakandura, in the Kandukara korale of the Buttala division, in the Province of Uva, and of "The Waste Lands Ordinances of 1897, 1899, 1900, and 1903."

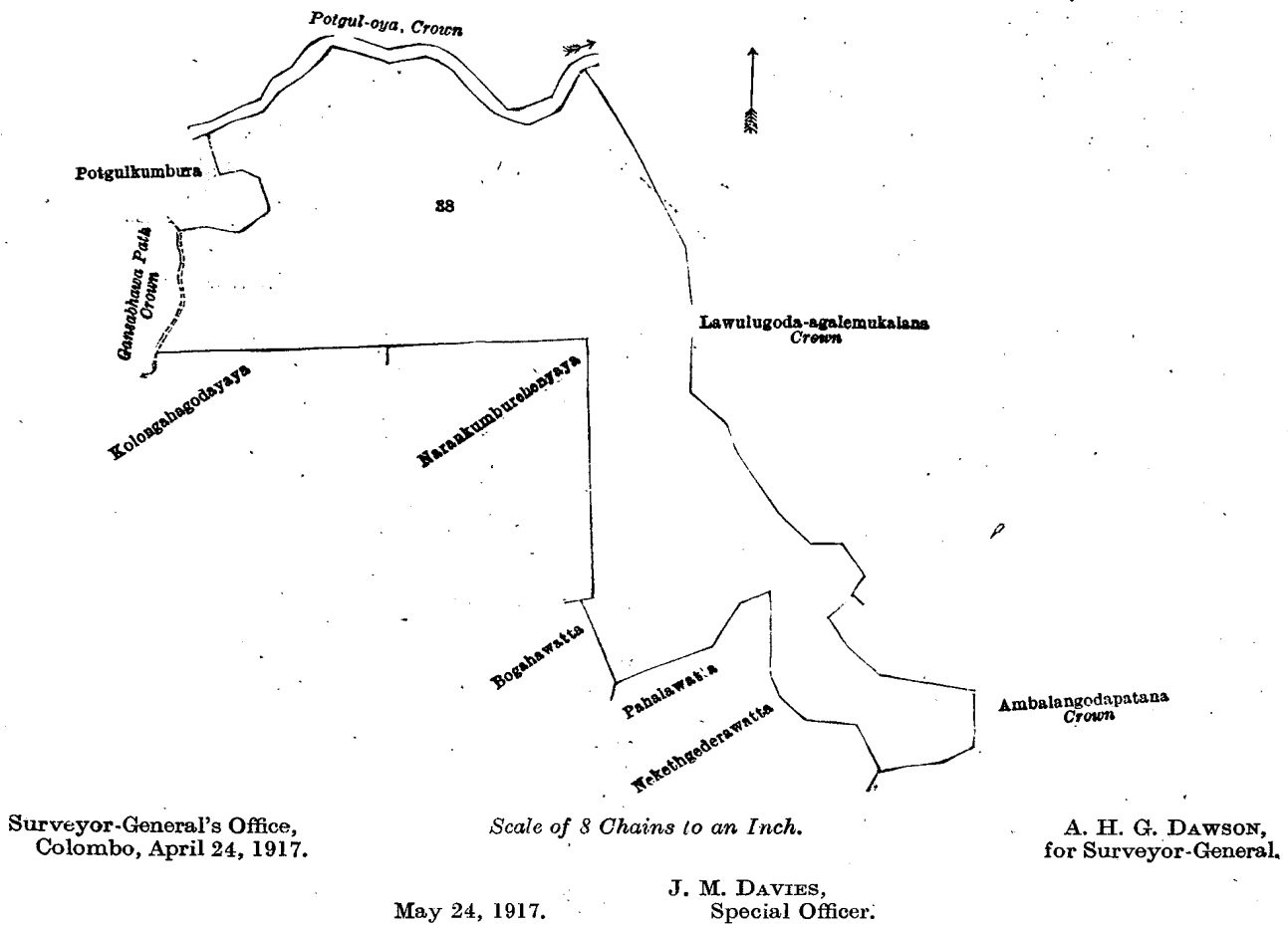
WHEREAS in pursuance of section 1 of the said Ordinances it was duly declared and notified on the 31st day of January, 1913, that if no claim to the land commonly called or known as Kurundugasellehenyaya and Narankumburehenyaya, situate in the village of Miyanakandura, in the Kandukara korale of the Buttala division, in the Province of Uva, containing in extent 33 acres 2 roods and 4 perches, and shown as lot 38 in preliminary plan 262 and in the annexed diagram, was made to John Murray Davies, Special Officer appointed under section 28 of the said Ordinances, within the period of three months from the date specified in the said notice, such land would be declared the property of the Crown, and dealt with on account of the Crown (*vide* Notice No. 4,729):

And whereas Samarakon Jayasekara Mudiyansele Kiri Banda made claim thereto, and Mungo Tennent Archibald, Special Officer appointed under section 28 of the said Ordinances, made due inquiry into such claim, and whereas the said claimant and Mungo Tennent Archibald, the aforesaid Special Officer, with the consent of His Excellency the Governor, came to an agreement in writing dated the 9th day of August, 1913, concerning the said land, under section 4, sub-section (1), of the said Ordinances, whereby it was agreed that the said claimant should be declared the purchaser of the said land upon payment on or before the 12th day of November, 1913, to the Government Agent at Badulla, or to the Settlement Officer, of a sum of Rupees Two hundred and Sixty-two and Cents Fifty only (Rs. 262.50), as the purchase amount of the said land, and whereas the said amount has been duly paid by the said claimant, he is hereby, in pursuance of the agreement aforementioned, declared to be the purchaser of the said land, as more fully described herein below.

*Description of the Land referred to.*

The land commonly called or known as Kurundugasellehenyaya and Narankumburehenyaya, situated in the village of Miyanakandura, in the Kandukara korale of the Buttala division, in the Province of Uva, containing in extent 33 acres 2 roods and 4 perches, and shown as lot 38 in preliminary plan 262 and in the annexed diagram, and bounded as follows: on the north by Potgul-oya to be declared the property of the Crown under the Waste Lands Ordinances; on the east by Lawulugoda-agalemukalana to be declared the property of the Crown under the Waste Lands Ordinances, Ambalangodapatana to be declared the property of the Crown under the Waste Lands Ordinances; on the south by Ambalangodapatana to be declared the property of the Crown under the Waste Lands Ordinances, Nekethgederawatta claimed by Wewegamaachilage Gahandarala, Pahalawatta claimed by Samarakon Jayasekera Mudiyansele Kiri Banda, *ex-Arachchi*, Bogahawatta claimed by Bogahawatta Tissahamy, Narankumburehenyaya sold to Rajapaksa Rajakaruna Pandita Wasala Mudiyanseralahamilage Abeysinghe Banda Galagoda under the Waste Lands Ordinances, Kolongahagodayaya to be declared the property of ditto; on the west by Gansabhawa path to be declared the property of the Crown under the Waste Lands Ordinances, Potgulkumbura (private).





**Uva S. O. No. 2,263.**

**Order under Section 2 of "The Waste Lands Ordinances of 1897, 1899, 1900, and 1903," declaring Lands to be Crown Property.**

In the matter of the lands commonly called or known as Malgastennepatana, Alugollehelapahulapatana, &c., situate in the village of Alutwela, in the Rilpola korale of the Yatikinda division, in the Province of Uva, and of "The Waste Lands Ordinances of 1897, 1899, 1900, and 1903."

THE notice required by section 1 of "The Waste Lands Ordinances of 1897, 1899, 1900, and 1903," having been duly published in manner prescribed by that section in respect of the above-named lands (*vide* Notice No. 5,626), and no claim having been made to the said lands or to any interest therein within the period of three months from the date specified in the said notice, I, John Murray Davies, Special Officer appointed under section 28 of the said Ordinances, under and by virtue of the powers vested in me in that behalf by section 2 of the said Ordinances, do hereby on this 10th day of June, 1917, order and declare that the said lands, as more fully described herein below, situate in the village of Alutwela, in the Rilpola korale of the Yatikinda division, in the Province of Uva, and shown as lots 1, 1A, 3, and 8 in preliminary plan 90 and in the annexed diagrams, and containing in extent 62 acres and 32 perches, are the property of the Crown.

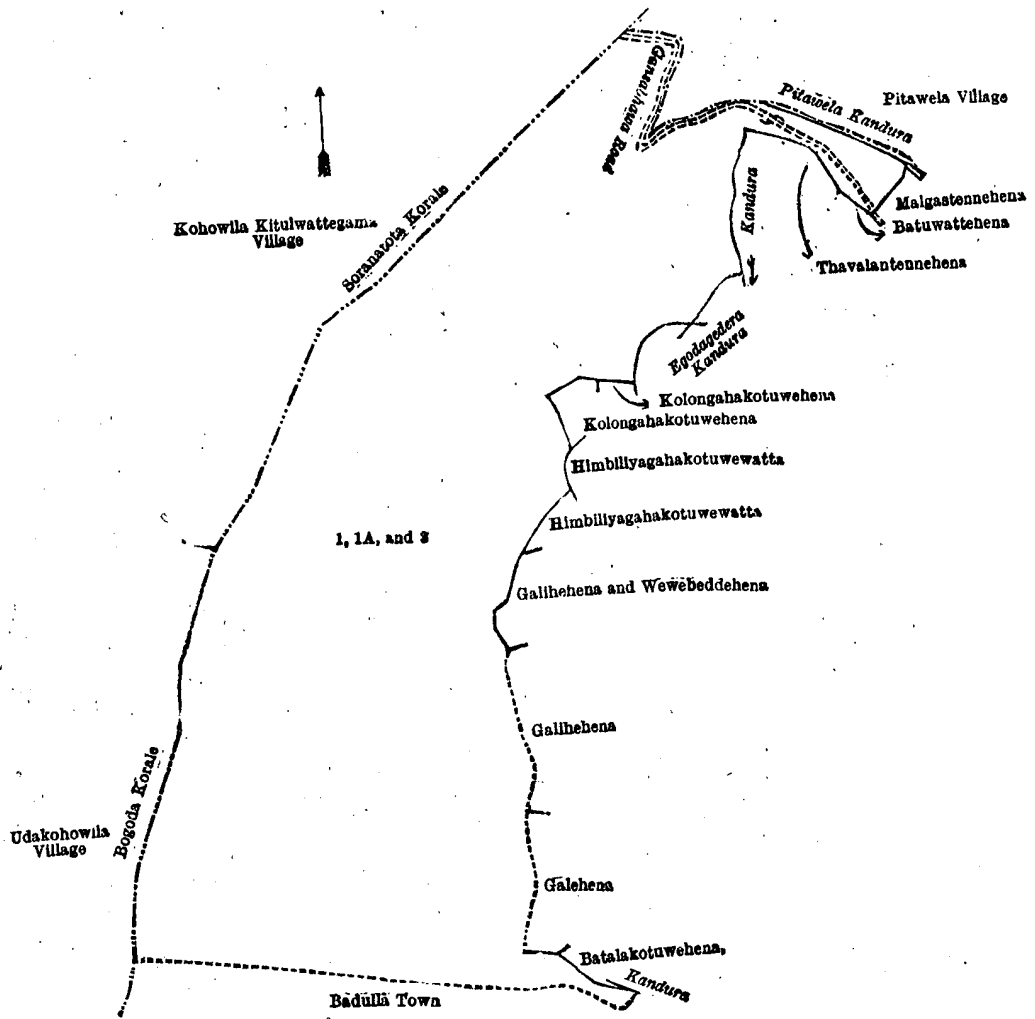
*Description of the Lands referred to.*

The following lots situated in the village of Alutwela, in the Rilpola korale of the Yatikinda division, in the Province of Uva, as described in the annexed diagrams:—

I.—Preliminary plan 90.

Lot.	Name of Land.	Extent, A. R. P.
1	Malgastennepatana, Alugollehelapahulapatana, Veeratugalatennepatana	55 2 25
1A	Malgastennepatana	0 0 5
3	Alugollehelapahulapatana	0 1 27
		56 0 17

and bounded as follows: on the north by the boundary of the Soranatota korale (the village limit of Kohowila Kitulwattagama), a Gansabhawa road, the Pitawelakandura (the village limit of Pitawela); on the east by Malgastennehena claimed by K. Noordeen, Batuwattahena claimed by Kawanna Ossen, Thavalantennehena claimed by Araith Bonsong, a kandura, the Egodagederakandura, Kolongahakotuwehena claimed by Kuruppu Mudiyansele Pabilis Appu, Kolongahakotuwehena claimed by Attanayake Mudiyansele Appuhamy, Himbiliyagahakotuwehena claimed by ditto, Himbiliyagahakotuwehena claimed by Attanayake Mudiyansele Hudu Appu, Galihehena and Wewebeddehena claimed by Weeratunga Mudiyansele Kiriwanthe, Galihehena claimed by ditto, Galehena claimed by Vedage Rannaide and another, Batalakotuwehena, &c., claimed by Muthusamy, a kandura; on the south by Badulla town; on the west by the boundary of the Bogoda korale (the village limit of Udakohowila), the boundary of the Soranatota korale (the village limit of Kohowila Kitulwattagama).



Surveyor-General's Office,  
Colombo, April 1, 1915.

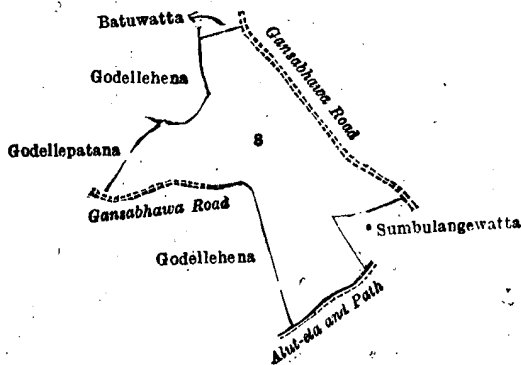
Scale of 8 Chains to an Inch.

G. K. THORNHILL,  
for Surveyor-General.

II.—Preliminary plan 90.

Lot.	Name of Land.	Extent, A. B. P.
8	Godellepatana	6 0 15

and bounded as follows: on the north by Batuwatta claimed by K. Noordeen, Gansabhawa road; on the east by Gansabhawa road, Sumbulangunewatta claimed by Don Pablis Appuhamy; on the south by Alut-ela and path, Godellehena claimed by W. Jayasinghe, Gansabhawa road; on the west by Godellepatana (private), Godellehena (private).



Surveyor-General's Office,  
Colombo, May 26, 1917.

Scale of 8 Chains to an Inch.

A. H. G. DAWSON,  
for Surveyor-General.

June 10, 1917.

J. M. DAVIES,  
Special Officer.

**Order under Section 4, Sub-section (1), of "The Waste Lands Ordinances of 1897, 1899, 1900, and 1903,"  
declaring Lands to be Crown Property.**

In the matter of the lands commonly called or known as Pankabalowita or Palleokandewatta and Medawatta, situate in the village of Rotumba, in the Morawak korale of the Matara District, in the Southern Province, and of "The Waste Lands Ordinances of 1897, 1899, 1900, and 1903."

WHEREAS in pursuance of section 1 of the said Ordinances it was duly notified on the 15th day of October, 1915, that if no claim to the lands commonly called or known as Pankabalowita or Palleokandewatta and Medawatta, situate in the village of Rotumba, in the Morawak korale of the Matara District, in the Southern Province, containing in extent 1 rood and 36 perches, and shown as lot 204AI and 204AJ in preliminary plan 44 as described in the annexed diagram, was made to George Frederick Reginald Browning, Assistant Government Agent, Matara District, Southern Province, within the period of three months from the date specified in such notice, such lands would be deemed the property of the Crown, and dealt with on account of the Crown (*vide* Notice No. 5,644) :

And whereas Warnakulage Sardias Appu of Urawa made claim thereto, and whereas the said claimant has withdrawn his claim to the said land, I, Thomas Reid, Assistant Government Agent of the Matara District, in the Southern Province, under and by virtue of the powers vested in me in that behalf by section 4 of the said Ordinances, do hereby on this 16th day of March, 1917, order and declare under section 4, sub-section (1), of the said Ordinances, that the said lands, as more fully described herein below, are the property of the Crown.

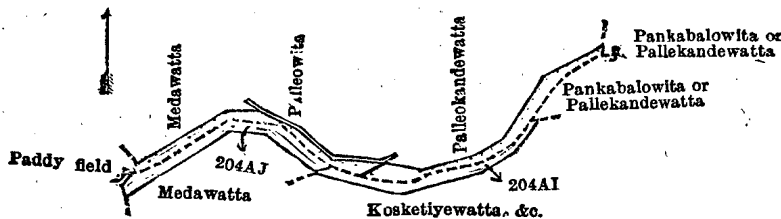
*Description of the Lands referred to.*

The following lots situated in the village of Rotumba, in the Morawak korale of the Matara District, in the Southern Province, as described in the annexed diagram :—

Block survey preliminary plan 44.

Lot.	Name of Land.	Extent, A. R. P.
204AI ..	Pankabalowita or Palleokandewatta	0 0 37
204AJ ..	Madawatta	0 0 39
		0 1 36

and bounded as follows : on the north by Medawatta claimed by R. D. Adiriya and others, Palleowita claimed by U. M. Dingi Babaya and others, Palleokandewatta claimed by W. Sardiyel and others ; on the east by Pankabalowita or Palleokandewatta claimed by W. Sardiel and others ; on the south by Medawatta claimed by R. D. Adiriya and others, Kosketiyawatta claimed by R. Adiriyan and others, Pankabalowita or Palleokandewatta claimed by W. Sardiel and others ; on the west by paddy field claimed by W. K. Odiris and villagers of Urawa hamlet.



Surveyor-General's Office,  
Colombo, April 7, 1913.

Scale of 4 Chains to an Inch.

A. H. G. DAWSON,  
for Surveyor-General.

March 16, 1917.

T. REID,  
Assistant Government Agent.

**Order under Section 4, Sub-section (1), of "The Waste Lands Ordinances of 1897, 1899, 1900, and 1903,"  
declaring Land to be Crown Property.**

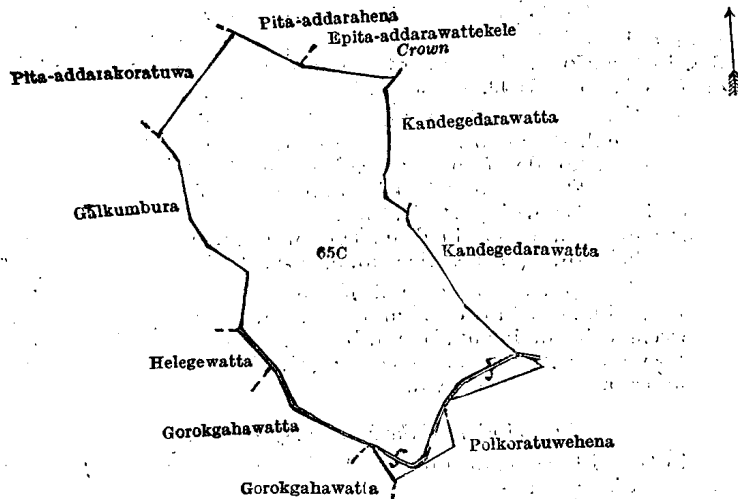
In the matter of the land commonly called or known as Paragahahena, situate in the village of Rotumba, in the Morawak korale of the Matara District, in the Southern Province, and of "The Waste Lands Ordinances of 1897, 1899, 1900, and 1903."

WHEREAS in pursuance of section 1 of the said Ordinances it was duly notified on the 15th day of October, 1915, that if no claim to the land commonly called or known as Paragahahena, situate in the village of Rotumba, in the Morawak korale of the Matara District, in the Southern Province, containing in extent 3 acres 1 rood and 30 perches, and shown as lot 65C in preliminary plan 44 as described in the annexed diagram, was made to George Frederick Reginald Browning, Assistant Government Agent, Matara District, Southern Province, within the period of three months from the date specified in such notice, such land would be deemed the property of the Crown, and dealt with on account of the Crown (*vide* Notice No. 5,644) :

And whereas Mylaperumage Punchi Babahamy of Urawa in Rotumba made claim thereto, and whereas the said claimant has withdrawn her claim to the land Paragahahena, I, Thomas Reid, Assistant Government Agent, Matara District, Southern Province, under and by virtue of the powers vested in me in that behalf by section 4 of the said Ordinances, do hereby on this 16th day of March, 1917, order and declare under section 4, sub-section (1), of the said Ordinances, that the said land, as more fully described herein below, is the property of the Crown.

*Description of the Land referred to.*

The land commonly called or known as Paragahahena, situated in the village of Rotumba, in the Morawak korale of the Matara District, in the Southern Province, containing in extent 3 acres 1 rood and 30 perches, shown as lot 65C in preliminary plan 44 and in the annexed diagram, and bounded as follows : on the north by Pita-addarahena claimed by J. Ranhamy, Epita-addarawattekele belonging to the Crown ; on the east by Kandedederawatta claimed by J. Ranhamy and Kandedederawatta claimed by J. Adirian Appu and others ; on the south by Polkoratuwahena claimed by J. Adirian Appu and others ; on the west by Pita-addaratoratuwa claimed by S. Don Andris, Galkumbura claimed by J. Adirian Appu and others, Helegewatta claimed by J. D. Thomis and others, Gorokgahawatta claimed by J. Subehamy and Gorokgahawatta claimed by J. Babunhami.



Surveyor-General's Office,  
Colombo, April 7, 1913.

Scale of 4 Chains to an Inch.

A. H. G. DAWSON,  
for Surveyor-General.

March 16, 1917.

T. REID,  
Assistant Government Agent.

**Order under Section 4, Sub-section (1), of "The Waste Lands Ordinances of 1897, 1899, 1900, and 1903."**

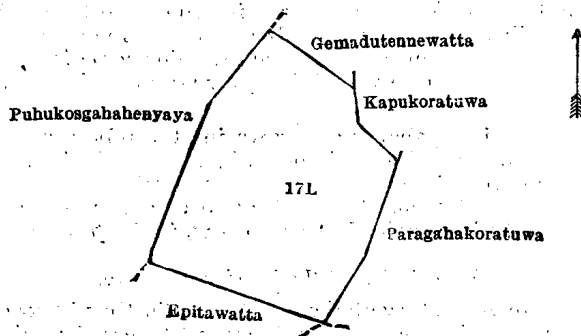
In the matter of the land commonly called or known as Paragahakoratuwa, situate in the village of Rotumba, in the Morawak korale of the Matara District, in the Southern Province, and of "The Waste Lands Ordinances of 1897, 1899, 1900, and 1903."

WHEREAS in pursuance of section 1 of the said Ordinances it was duly declared and notified on the 15th day of October, 1915, that if no claim to the land commonly called or known as Paragahakoratuwa, situate in the village of Rotumba, in the Morawak korale of the Matara District, in the Southern Province, containing in extent 1 acre 3 roods and 19 perches, and shown as lot 17L in preliminary plan 44 and in the annexed diagram, was made to George Frederick Reginald Browning, Assistant Government Agent, Matara District, Southern Province, within the period of three months from the date specified in the said notice, such land would be declared the property of the Crown, and dealt with on account of the Crown (*vide* Notice No. 5,644);

And whereas Singarakkarage PUNCHIBABA and Singarakkarage LIYANARATNAYA made claim thereto, and the aforesaid George Frederick Reginald Browning, Assistant Government Agent, Matara District, Southern Province, made due inquiry into such claim, and whereas the said claimants and I, Thomas Reid, Assistant Government Agent, Matara District, Southern Province, with the consent of His Excellency the Governor, came to an agreement in writing dated the 10th day of October, 1916, concerning the said land, under section 4, sub-section (1), of the said Ordinances, whereby it was agreed that the said claimants should be declared the purchasers of the said land upon payment to the Assistant Government Agent, Matara District, Southern Province, at Matara Kachcheri, of a sum of Rupees Fourteen and Cents Ten only (Rs. 14.10), as the purchase amount of the said land, and whereas the said amount has been duly paid by the said claimants, they are hereby, in pursuance of the agreement aforementioned, declared to be the purchasers of the said land, as more fully described herein below.

*Description of the Land referred to.*

The land commonly called or known as Paragahakoratuwa, situated in the village Rotumba, in the Morawak korale of the Matara District, in the Southern Province, containing in extent 1 acre 3 roods and 19 perches, shown as lot 17L in preliminary plan 44, and in the annexed diagram; and bounded as follows: on the north by Puhukosgahahenyaya claimed by J. D. Davith and Gemadutennewatta claimed by S. Lianaratnaya and others; on the east by Hapukoratuwa claimed by S. Lianaratnaya and others and Paragahakoratuwa claimed by S. PUNCHIBABA and others; on the south by Epitawatta claimed by G. Themis and others; on the west by Puhukosgahahenyaya claimed by J. D. Davith.



Surveyor-General's Office,  
Colombo, April 7, 1913.

Scale of 4 Chains to an Inch.

A. H. G. DAWSON,  
for Surveyor-General.

Matara Kachcheri,  
March 16, 1917.

T. REID,  
Assistant Government Agent.

**Order under Section 4, Sub-section (1), of "The Waste Lands Ordinances of 1897, 1899, 1900, and 1903," declaring Lands to be Crown Property.**

In the matter of the lands commonly called or known as Bibulagawahena, situate in the village of Rotumba, in the Morawak korale of the Matara District, in the Southern Province, and of "The Waste Lands Ordinances of 1897, 1899, 1900, and 1903."

WHEREAS in pursuance of section 1 of the said Ordinances it was duly notified on the 15th day of October, 1915, that if no claim to the lands commonly called or known as Bibulagawahena, situate in the village of Rotumba, in the Morawak korale of the Matara District, in the Southern Province, containing in extent 9 acres 2 roods and 32 perches, and shown as lots 226, 226B, 226C, and 226E in preliminary plan 44 as described in the annexed diagram, was made to George Frederick Reginald Browning, Assistant Government Agent, Matara District, Southern Province, within the period of three months from the date specified in such notice, such lands would be deemed the property of the Crown, and dealt with on account of the Crown (*vide* Notice No. 5,644):

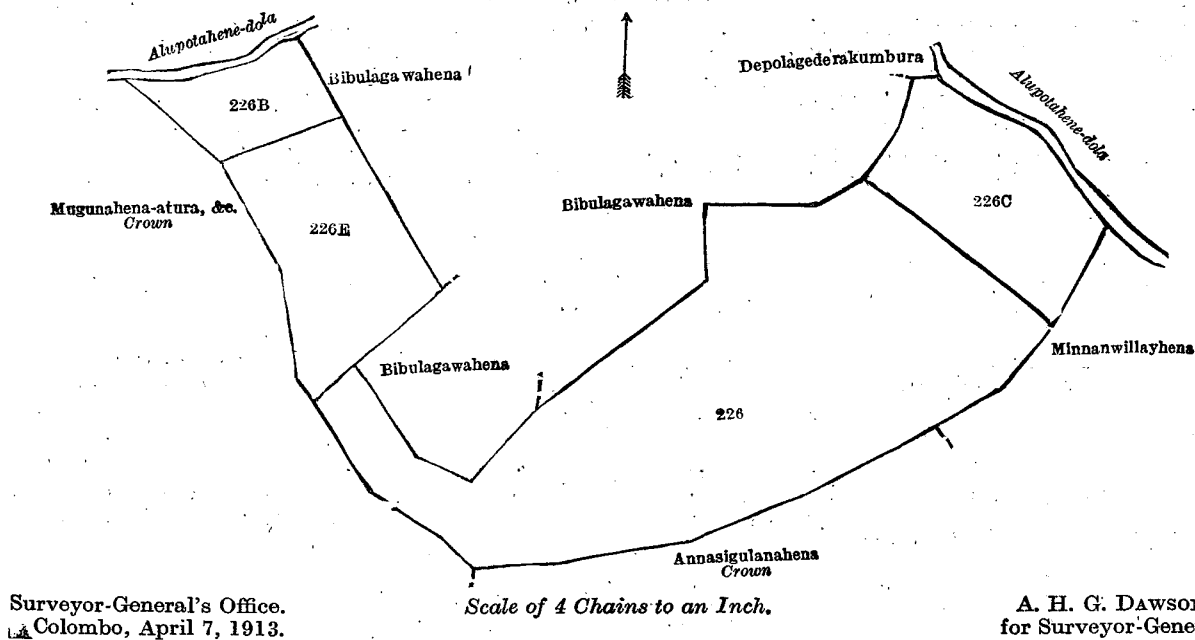
And whereas Hettige Pedris Appu of Rotumba made claim thereto, and whereas the said claimant has withdrawn his claim to the said lands, I, Thomas Reid, Assistant Government Agent of the Matara District, in the Southern Province, under and by virtue of the powers vested in me in that behalf by section 4 of the said Ordinances, do hereby on this 16th day of March, 1917, order and declare under section 4, sub-section (1), of the said Ordinances, that the said lands, as more fully described herein below, are the property of the Crown.

*Description of the Lands referred to.*

The following lots situated in the village of Rotumba, in the Morawak korale of the Matara District, in the Southern Province, as described in the annexed diagram:—

Lot.	Name of Land.	Extent, A. R. P.
226	Bibulagawahena	6 0 27
226B	Do.	0 2 16
226C	Do.	1 1 29
226E	Do.	1 2 0
		9 2 32

and bounded as follows: on the north by Allupotehene-dola, Bibulagawahena claimed by H. Pedrik and others, and Depolagederakumbura claimed by I. Don Davith; on the east by Alupotahena-dola, Minnawilayhena claimed by Jayanhami and others; on the south by Mugunahena-atura belonging to the Crown, Annasigulanahena belonging to the Crown, and Hinnenwilehena claimed by Jayanhami and others; on the west by Mugunahena-atura belonging to the Crown.



Surveyor-General's Office,  
Colombo, April 7, 1913.

A. H. G. DAWSON,  
for Surveyor-General.

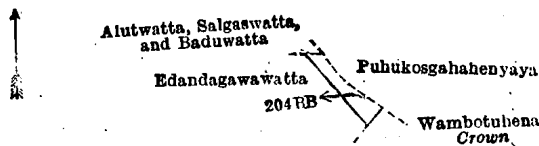
March 16, 1917. T. REID,  
Assistant Government Agent.

**Order under Section 4, Sub-section (1), of "The Waste Lands Ordinances of 1897, 1899, 1900, and 1903," declaring Land to be Crown Property.**

In the matter of the land commonly called or known as Edandagawawatta, situate in the village of Rotumba, in the Morawak korale of the Matara District, in the Southern Province, and of "The Waste Lands Ordinances of 1897, 1899, 1900, and 1903."

THE notice required by section 1 of the said Ordinances having been duly published in manner prescribed by that section in respect of the above-named land (*vide* Notice No. 5,644), and a claim having been made to the said land by Madumage Don Juwanis Abeygunawardana of Rotumba, the said claimant was duly called upon by George Frederick Reginald Browning, Assistant Government Agent of the Matara District, in the Southern Province, by a notice in writing under section 4, sub-section (1), of the said Ordinances, duly served upon the aforesaid claimant, to produce before the said George Frederick Reginald Browning, Assistant Government Agent, the evidence and documents upon which the said claimant may rely in proof of his claim, and whereas the said claimant has not so appeared or produced such evidence and documents, I, Thomas Reid, Assistant Government Agent of the Matara District, in the Southern Province, do hereby on this 16th day of March, 1917, order and declare under section 4, sub-section (1), of the said Ordinances, that the said land

commonly called or known as Edandagawawatta, situate in the village of Rotumba, in the Morawak korale of the Matara District, in the Southern Province, containing in extent 9 perches, and shown as lot 204BB in preliminary plan 44 and in the annexed diagram, and bounded as follows: on the north by Alutwatta, Salgasawatta, Baduwatta claimed by J. D. Thomis, Korralage Pedris, and others, Puhukosgahahenyaya claimed by J. D. Davith; on the east by Puhukosgahahenyaya claimed by J. D. Davith; on the south by Edandagawawatta claimed by D. C. W. Dissanayaka, Wambotuhena belonging to the Crown; on the west by Edandagawawatta claimed by D. C. W. Dissanayaka, is the property of the Crown.



Surveyor-General's Office,  
Colombo, April 7, 1913.

Matara Kachcheri,  
March 16, 1917.

Scale of 4 Chains to an Inch.

T. REID,  
Assistant Government Agent.

A. H. G. DAWSON,  
for Surveyor-General.

**Order under Section 2 of "The Waste Lands Ordinances of 1897, 1899, 1900, and 1903,"  
declaring Lands to be Crown Property.**

In the matter of the lands commonly called or known as Thepanisgewatta, Siyambalagahawatta, Malitangahawatta, and Kumbukgahamullabedda, situate in the village of Medagama, in the Magam pattu of the Hambantota District, in the Southern Province, and of "The Waste Lands Ordinances of 1897, 1899, 1900, and 1903."

THE notice required by section 1 of "The Waste Lands Ordinances of 1897, 1899, 1900, and 1903," having been duly published in manner prescribed by that section in respect of the above-named lands (*vide* Notice No. 6,150), and no claim having been made to the said lands or to any interest therein within the period of three months from the date specified in the said notice, I, Edward Turner Millington, Assistant Government Agent of the Hambantota District in the Southern Province, under and by virtue of the powers vested in me in that behalf by section 2 of the said Ordinances, do hereby on this 12th day of May, 1917, order and declare that the said lands, as more fully described herein below, situate in the village of Medagama, in the Magam pattu of the Hambantota District, in the Southern Province, and shown as lots 37, 38, 39, 40, and 41 in preliminary plan 63 and in the annexed diagrams, and containing in extent 3 acres and 37 perches, are the property of the Crown.

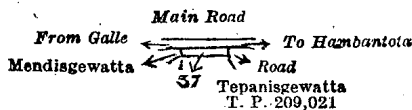
*Description of the Lands referred to.*

The following lots situated in the village of Medagama, in Magam pattu of the Hambantota District, in the Southern Province, as described in the annexed diagrams:—

**I.—Block survey preliminary plan 63.**

Lot.	Name of Land.	Extent, A. R. P.
37	Thepanisgewatta	0 0 6

and bounded as follows: on the north by main road; on the east by road; on the south by Tepanisgewatta belonging to Ridiyagama Sabapathi Ranhotigamage Tepanis (T. P. 209,021); and on the west by Mendisgewatta belonging to Tennakoongamame Mendias.



Surveyor-General's Office,  
Colombo, October 26, 1916.

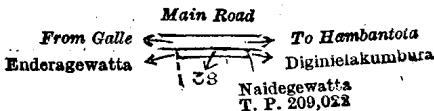
Scale of 8 Chains to an Inch.

G. K. THORNHILL,  
for Surveyor-General.

**II.—Block survey preliminary plan 63.**

Lot.	Name of Land.	Extent, A. R. P.
38	Siyambalagahawatta	0 0 13

and bounded as follows: on the north by main road; on the east by Digini Elakumbura belonging to C. J. Gunawardena; on the south by Naidegewatta belonging to Namaratnagamage Naidappu (T. P. 209,022); on the west by Enderagewatta belonging to Kalubadange Appu.



Surveyor-General's Office,  
Colombo, October 26, 1916.

Scale of 8 Chains to an Inch.

G. K. THORNHILL,  
for Surveyor-General.

**III.—Block survey preliminary plan 63.**

Lot.	Name of Land.	Extent, A. R. P.
39	Malitangahawatta	0 0 14

and bounded as follows: on the north by main road; on the east by Tepanisgewatta belonging to Ridiyagama Sabapathi Ranhotigamage Tepanis; on the south by Marutangahawatta belonging to Tennakoongamame Mendias; and on the west by road, land described in title plan No. 135,389.



Surveyor-General's Office,  
Colombo, October 26, 1916.

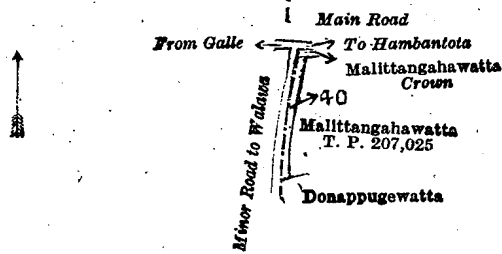
Scale of 8 Chains to an Inch.

G. K. THORNHILL,  
for Surveyor-General.

IV.—Block survey preliminary plan 63.

Lot.	Name of Land.	Extent, A. R. P.
40.	Malittangahawatta	0 0 22

and bounded as follows: on the north by Malittangahawatta belonging to the Crown; on the east by Malittangahawatta belonging to Tennakoongamage Mendias (T. P. 207,025); on the south by Don Appugewatta belonging to Kairatnagamage Dintu; and on the west by minor road.



Surveyor-General's Office,  
Colombo, October 26, 1916.

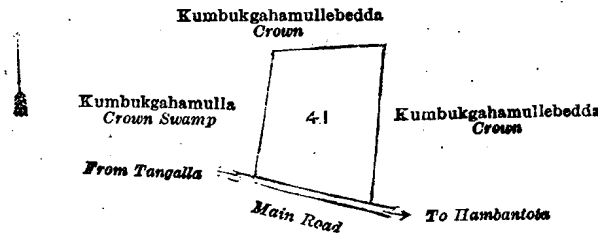
Scale of 8 Chains to an Inch.

G. K. THORNHILL,  
for Surveyor-General.

V.—Block survey preliminary plan 63.

Lot.	Name of Land.	Extent, A. R. P.
41	Kumbukgahamullebedda	2 3 22

and bounded as follows: on the north by Kumbukgahamullebedda belonging to the Crown; on the east by Kumbukgahamullebedda belonging to the Crown; on the south by main road; and on the west by Kumbukgahamulla, Crown swamp.



Surveyor-General's Office,  
Colombo, October 26, 1916.

Scale of 8 Chains to an Inch.

G. K. THORNHILL,  
for Surveyor-General.

May 12, 1917.

E. T. MILLINGTON,  
Assistant Government Agent.

Order under Section 2 of "The Waste Lands Ordinances of 1897, 1899, 1900, and 1903,"  
declaring Lands to be Crown Property.

In the matter of the lands commonly called and known as Yetukalkadu or Karativukadu and Kalladikadu, situate in the village of Karaitivu, in Pomparippu pattu, in the Kalpitiya division of the Puttalam District, in the North-Western Province, and of "The Waste Lands Ordinances of 1897, 1899, 1900, and 1903."

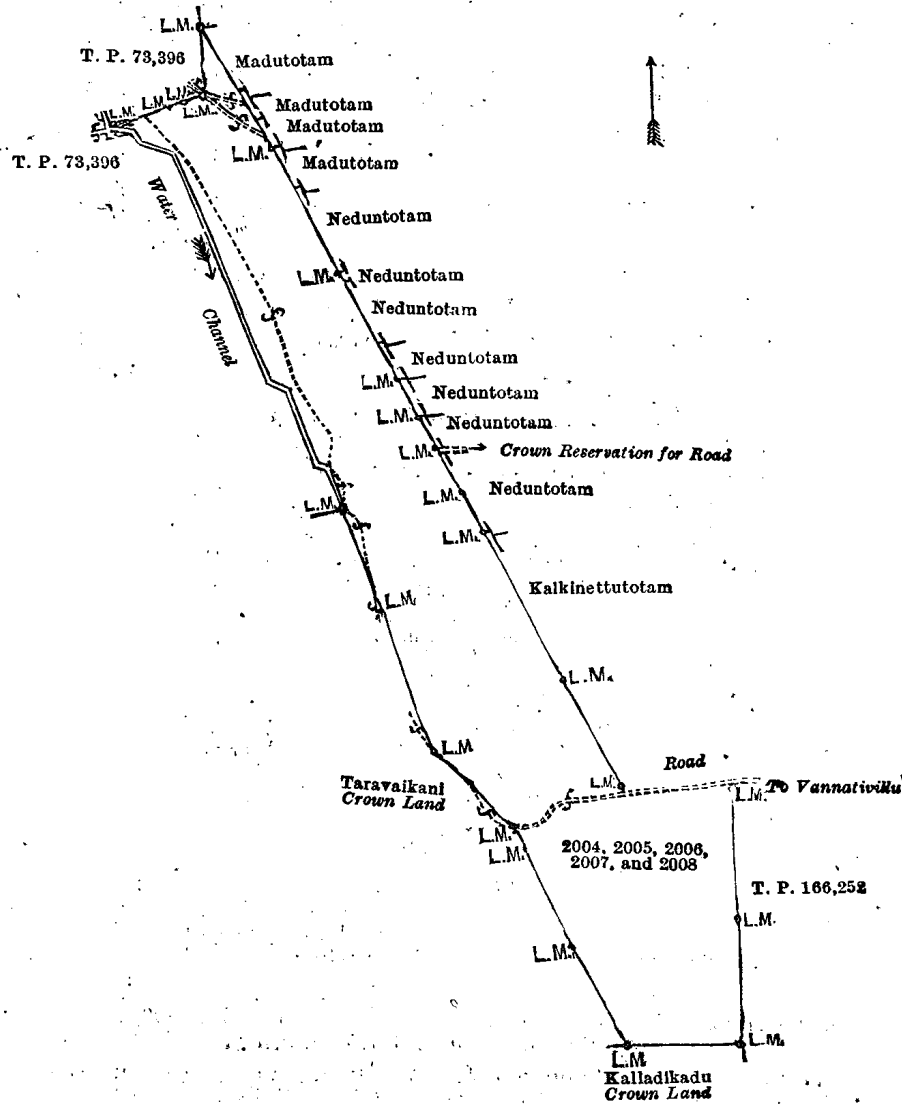
THE notice required by section 1 of "The Waste Lands Ordinances of 1897, 1899, 1900, and 1903," having been duly published in manner prescribed by that section in respect of the above-named lands (*vide* Notice No. 6,170), and no claim having been made to the said lands or to any interest therein within the period of three months from the date specified in the said notice, I, Walter Ernest Wait, Assistant Government Agent of the Puttalam and Chilaw Districts, under and by virtue of the powers vested in me in that behalf by section 2 of the said Ordinances, do hereby on this 2nd day of May, 1917, order and declare that the said lands, as more fully described herein below, situate in the village of Karaitivu, in Pomparippu pattu, in the Kalpitiya division of the Puttalam District, in the North-Western Province, and shown as lots 2004 to 2008 in preliminary plan 4,308 and in the annexed diagram, and containing in extent 85 acres and 21 perches, are the property of the Crown.

Description of the Lands referred to.

The following lots situated in the village of Karaitivu, in Pomparippu pattu of Kalpitiya division, in the District of Puttalam, North-Western Province, as described in the annexed diagram:—

Lot.	Name of Land.	Extent, A. R. P.
2004	Yetukalkadu or Karativukadu	49 2 28
2005	Do.	9 1 38
2006	Do. (reservation for a path)	2 0 17
2007	Do. (reservation on either side of path)	0 1 28
2008	Kalladikadu	23 1 30
		85 0 21

and bounded as follows: on the north by land described in title plan No. 73,396; on the east by Madutotam belonging to the Crown and claimed by Abdul Assiz and others, Madutotam sold by the Crown to T. N. P. M. M. Hadjiar Marikar, Madutotam sold by the Crown to M. M. Seyadu Tamby, Madutotam sold by the Crown to Tangamma (widow of Assana Lobbe Marikar), and another, Neduntotam sold by the Crown to N. P. M. M. Hadjiar Marikar, Neduntotam sold by the Crown to T. N. P. M. M. Hadjiar Marikar, Neduntotam sold by the Crown to T. N. P. M. M. Hadjiar Marikar, Neduntotam sold by the Crown to Hawrise Meera Natchia (widow of Muhammado Cassim), Neduntotam belonging to the Crown and claimed by Abdul Cassim Marikar and others, Neduntotam belonging to the Crown and claimed by Abdul Cassim Marikar and others, Crown reservation for a road, Neduntotam belonging to the Crown and claimed by Abdul Cassim Marikar and others, Kalkinettutotam belonging to the Crown and claimed by M. Tamby Marikar, road to Vannativillu, and land described in title plan No. 166,252; on the south by Kalladikadu belonging to the Crown; on the west by Taravaikani belonging to the Crown and water-course.



Surveyor-General's Office,  
Colombo, October 23, 1916.

Scale of 16 Chains to an Inch.

C. R. LUNDIE,  
for Surveyor-General.

May 2, 1917.

W. E. WAIT,  
Assistant Government Agent.

**Order under Section 4, Sub-section (1), of "The Waste Lands Ordinances of 1897, 1899, 1900, and 1903,"  
declaring Lands to be Crown Property.**

In the matter of the lands commonly called or known as Marawankotuwekadu, situate in the village of Pulichchakulama, in Anaivilundan pattu north, in the Pitigal korale north of the Chilaw District, in the North-Western Province, and of "The Waste Lands Ordinances of 1897, 1899, 1900, and 1903."

THE notice required by section 1 of the said Ordinances having been duly published in manner prescribed by that section in respect of the above-named lands (*vide* Notice No. 6,028), and a claim having been made to the said lands by Kavenna Chena Segu Meera Lebbe of Pulichchakulama, and the said claimant having been duly called upon by me by a notice in writing under section 4, sub-section (1), of the Ordinances, duly served upon him, to produce before me the evidence and documents upon which he may rely in proof of his claim, and not having so appeared or produced such evidence and documents, I, Walter Ernest Wait, Assistant Government Agent of the Puttalam and Chilaw Districts, do hereby on this 20th day of April, 1917, order and declare under section 4, sub-section (1), of the said Ordinances, that the said lands commonly called or known as Marawankotuwekadu, situate in the village of Pulichchakulama, in the Anaivilundan pattu north of Pitigal korale north of the Chilaw District, in the North-Western Province, and shown as lots 2401 and 2403 in preliminary plan 4,403 and in the annexed diagrams, and containing in extent 3 acres and 25 perches, are the property of the Crown.

*Description of the Lands referred to.*

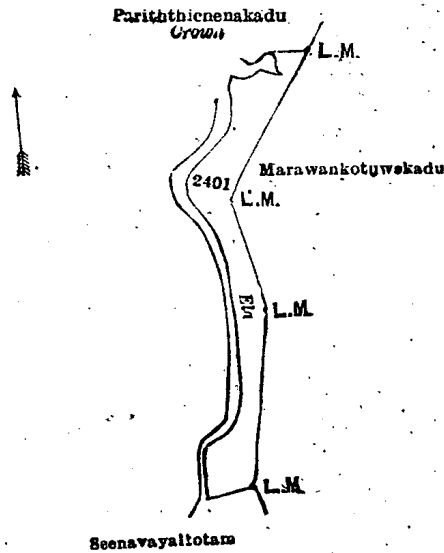
The following lots situated in the village of Pulichchakulama, in Anaivilundan pattu north of Pitigal korale north, in the District of Chilaw of the North-Western Province, as described in the annexed diagrams:—

I.—Preliminary plan 4,408.

Lot.	Name of Land.	Extent, A. R. P.
2401	Marawankotuwekadu (reservation for irrigation channel)	0 2 16

and bounded as follows: on the north by Pariththichenakadu belonging to the Crown; on the east by Marawankotuwekadu sold by the Crown to E. T. Jewan Bawa; on the south by Seenavayaltotam claimed by E. C. Cader Tamby and others; and on the west by ela.





Surveyor-General's Office,  
Colombo, July 25, 1916.

Scale of 4 Chains to an Inch.

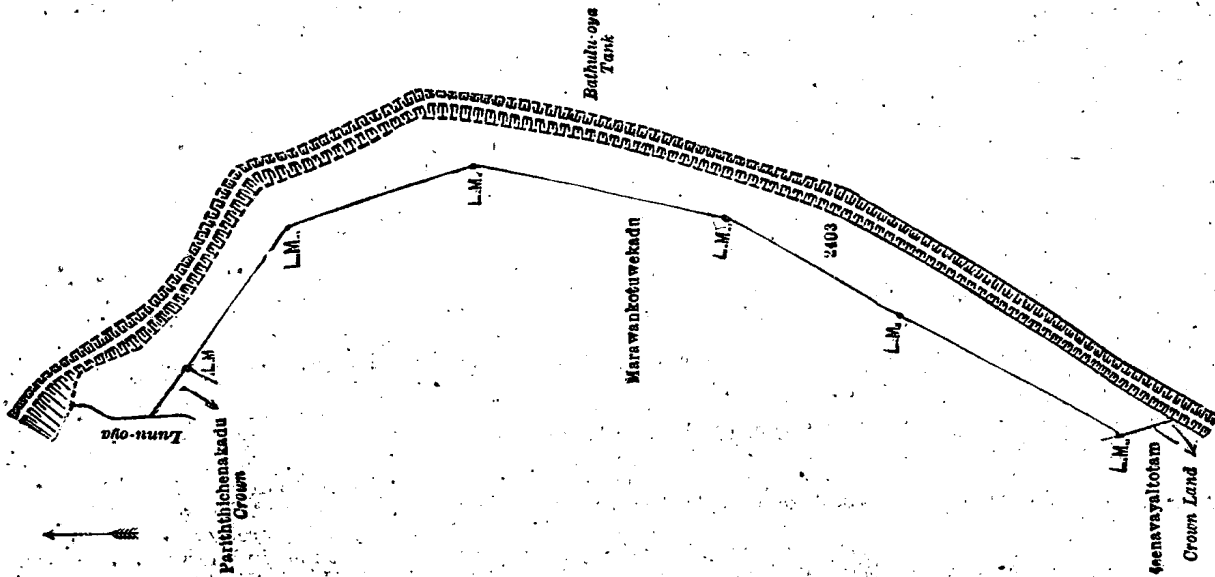
C. R. LUNDIE,  
for Surveyor-General.

II.—Preliminary plan 4,408.

Lot.	Name of Land.	Extent, A. R. P.
2403	Marawankotuwekadu (reservation for tank bund)	2 2 9

Extent, A. R. P.  
2 2 9

and bounded as follows: on the east by Bathulu-oya tank; on the south by Seenavayalotam claimed by E. C. Cade Tamby and others; and on the west by Marawankotuwekadu sold by the Crown to E. T. Jewan Bawa and Pariththichena kadu belonging to the Crown and Lunu-oya.



Surveyor-General's Office,  
Colombo, July 25, 1916.

Scale of 4 Chains to an Inch.

C. R. LUNDIE,  
for Surveyor-General.

Puttalam Kachcheri,  
April 20, 1917.

W. E. WAIT,  
Assistant Government Agent.

Order under Section 2 of "The Waste Lands Ordinances of 1897, 1899, 1900, and 1903,"  
declaring Land to be Crown Property.

In the matter of the land commonly called and known as Kannaduwa (reservation for channel), situate in the village of Kumbutukuliya, in Anaivilundan pattu south, in the Pitigal korale north of the Chilaw District, in the North-Western Province, and of "The Waste Lands Ordinances of 1897, 1899, 1900, and 1903."

THE notice required by section 1 of "The Waste Lands Ordinances of 1897, 1899, 1900, and 1903," having been duly published in manner prescribed by that section in respect of the above-named land (*vide* Notice No. 6,165), and no claim having been made to the said land or to any interest therein within the period of three months from the date specified in the said notice, I, Walter Ernest Wait, Assistant Government Agent of the Puttalam and Chilaw Districts, under and by virtue of the powers vested in me in that behalf by section 2 of the said Ordinances, do hereby on this 2nd day of May, 1917, order and declare that the said land, as more fully described herein below, situate in the village of Kumbutukuliya, in Anaivilundan pattu south, in the Pitigal korale north of the Chilaw District, in the North-Western Province, and shown as lot 2615 in preliminary plan 4,469 and in the annexed diagram, and containing in extent 2 acres 3 roods and 2 perches, is the property of the Crown.

*Description of the Land referred to.*

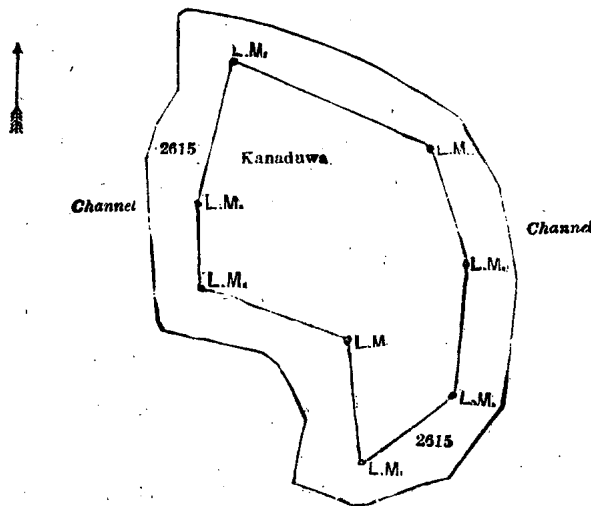
The following lot situated in the village of Kumbutukuliya, in Anaivilundan pattu south of Pitigal korale north, in the District of Chilaw, North-Western Province, as described in the annexed diagram :—

Preliminary plan 4,469.

Lot.	Name of Land.	Extent, A. R. P.
2615	Kannaduwa (reservation for the channel)	2 3 2

and bounded on all sides by the channel.

NOTE.—Lot 2616 Kannaduwa of 2 acres 3 roods and 9 perches sold by the Crown to Alensu Peter Fernando, Vidane Arachchi of Chilaw, is excluded from the above notice, and its area is not included in the acreage given above.



Surveyor-General's Office,  
Colombo, August 5, 1916.

Scale of 4 Chains to an Inch.

C. R. LUNDIE,  
for Surveyor-General.

May 2, 1917.

W. E. WAIT,  
Assistant Government Agent.

**Order under Section 2 of "The Waste Lands Ordinances of 1897, 1899, 1900, and 1903,"  
declaring Lands to be Crown Property.**

In the matter of the lands commonly called and known as Alambakele (reservations for lake and for cart track), situate in the village of Maikkulama, in Munnessaram pattu south, in the Pitigal korale north of the Chilaw District, in the North-Western Province, and of "The Waste Lands Ordinances of 1897, 1899, 1900, and 1903."

The notice required by section 1 of "The Waste Lands Ordinances of 1897, 1899, 1900, and 1903," having been duly published in manner prescribed by that section in respect of the above-named lands (*vide* Notice No. 6,169), and no claim having been made to the said lands or to any interest therein within the period of three months from the date specified in the said notice, I, Walter Ernest Wait, Assistant Government Agent of the Puttalam and Chilaw Districts, under and by virtue of the powers vested in me in that behalf by section 2 of the said Ordinances, do hereby on this 2nd day of May, 1917, order and declare that the said lands, as more fully described herein below, situate in the village of Maikkulama, in Munnessaram pattu south, in the Pitigal korale north of the Chilaw District, in the North-Western Province, and shown as lots 2583, 2585, and 2586 in preliminary plan 4,463 and in the annexed diagram, and containing in extent 3 roods and 32 perches, are the property of the Crown.

*Description of the Lands referred to.*

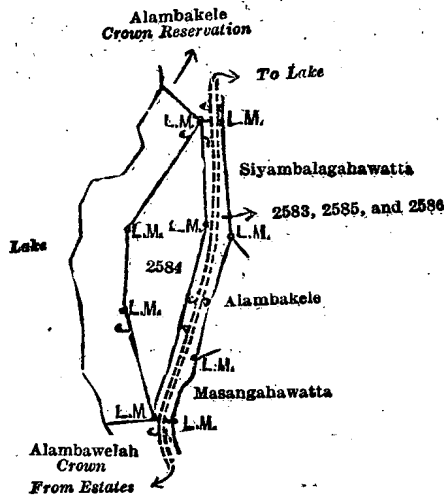
The following lots situated in the village of Maikkulama, in Munnessaram pattu south of Pitigal korale north, in the District of Chilaw, North-Western Province, as described in the annexed diagram :—

Preliminary plan 4,463.

Lot.	Name of Land.	Extent, A. R. P.
2583	Alambakele (reservation for lake)	0 3 0
2585	Do. (reservation for cart track)	0 0 14
2586	Do. ( do. )	0 0 18
		0 3 32

and bounded as follows : on the north by Alambakele, Crown reservation ; on the east by Siyambalagahawatta claimed by Manuel Fernando, Alambakele sold by the Crown to M. J. Fernando, and Masangahawatta claimed by M. D. Fernando ; on the south by Alambawelah, Crown ; and on the west by lake.

NOTE.—Lot 2584 in preliminary plan 4,463, known as Alambakele, lying within the above boundaries is excluded from this notice, and its extent of 2 roods and 14 perches is not included in the acreage of 3 roods and 32 perches given above.



Surveyor-General's Office,  
Colombo, September 29, 1916.

Scale of 4 Chains to an Inch.

C. R. LUNDIE  
for Surveyor-General.

May 2, 1917. W. E. WAIT,  
Assistant Government Agent.

**Order under Section 2 of "The Waste Lands Ordinances of 1897, 1899, 1900, and 1903,"  
declaring Land to be Crown Property.**

In the matter of the land commonly called and known as Kadoldupota (reservation for lake), situate in the village of Wattakalliya, in Anaivilundan pattu south, in the Pitigal korale north of the Chilaw District, in the North-Western Province, and of "The Waste Lands Ordinances of 1897, 1899, 1900, and 1903."

THE notice required by section 1 of "The Waste Lands Ordinances of 1897, 1899, 1900, and 1903," having been duly published in manner prescribed by that section in respect of the above-named land (*vide* Notice No. 6,171), and no claim having been made to the said land or to any interest therein within the period of three months from the date specified in the said notice, I, Walter Ernest Wait, Assistant Government Agent of the Puttalam and Chilaw Districts, under and by virtue of the powers vested in me in that behalf by section 2 of the said Ordinances, do hereby on this 2nd day of May, 1917, order and declare that the said land, as more fully described herein below, situate in the village of Wattakalliya, in Anaivilundan pattu south, in the Pitigal korale north of the Chilaw District, in the North-Western Province, and shown as lot 2579 in preliminary plan 4,461 and in the annexed diagram, and containing in extent 3 acres and 28 perches, is the property of the Crown.

*Description of the Land referred to.*

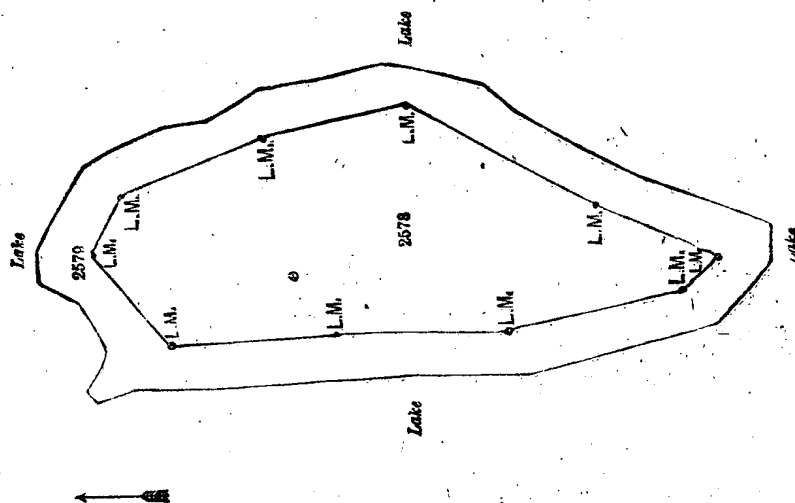
The following lot situated in the village Wattakalliya, in Anaivilundan pattu south of Pitigal korale north, in the District of Chilaw, North-Western Province, as described in the annexed diagram:—

Preliminary plan 4,461.

Lot.	Name of Land.	Extent, A. R. P.
2579	Kadoldupota (reservation for lake)	3 0 28

and bounded on all sides by the lake.

N. B.—Lot 2578 in preliminary plan 4,461, known as Kadoldupota, lying within the above boundaries is excluded from this notice, and no part of its extent of 4 acres 1 rood and 9 perches is included in the acreage of 3 acres and 28 perches given above.



Surveyor-General's Office,  
Colombo, September 2, 1916.

Scale of 4 Chains to an Inch.

C. R. LUNDIE,  
for Surveyor-General.

May 2, 1917. W. E. WAIT,  
Assistant Government Agent.

**Order under Section 2 of "The Waste Lands Ordinances of 1897, 1899, 1900, and 1903," declaring Lands to be Crown Property.**

In the matter of the lands commonly called and known as Godellapillewa and Ratmalwala, situate in the village of Narawila, in Medapalata pattu, in the Pitigal korale south of the Chilaw District, in the North-Western Province, and of "The Waste Lands Ordinances of 1897, 1899, 1900, and 1903."

THE notice required by section 1 of "The Waste Lands Ordinances of 1897, 1899, 1900, and 1903," having been duly published in manner prescribed by that section in respect of the above-named lands (*vide* Notice No. 6,174), and no claim having been made to the said lands or to any interest therein within the period of three months from the date specified in the said notice, I, Walter Ernest Wait, Assistant Government Agent of the Puttalam and Chilaw Districts, under and by virtue of the powers vested in me in that behalf by section 2 of the said Ordinances, do hereby on this 2nd day of May, 1917, order and declare that the said lands, as more fully described herein below, situate in the village of Narawila, in Medapalata pattu, in the Pitigal korale south of the Chilaw District, in the North-Western Province, and shown as lots 1 and 4 in preliminary plan 4,660 and in the annexed diagrams, and containing in extent 2 roods, are the property of the Crown.

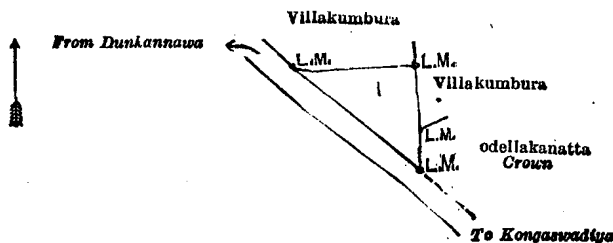
*Description of the Lands referred to.*

The following lots situated in the village of Narawila, in the Medapalata pattu of Pitigal korale south, in the District of Chilaw, North-Western Province, as described in the annexed diagrams :—

I.—Preliminary plan 4,660.

Lot.	Name of Land.	Extent, A. R. P.
1	Godellapillewa	0 1 7

and bounded as follows : on the north by Villakumbura claimed by Y. P. Punchappuhami, Vel-Vidane, and others ; on the east by Villakumbura claimed by Baronchi Vedarala and others and Godellakanatta belonging to the Crown ; on the west by road from Dunkannawa to Kongaswadiya.



Surveyor-General's Office,  
Colombo, September 16, 1916.

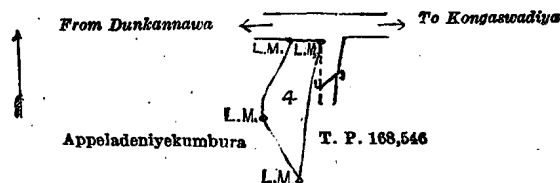
Scale of 4 Chains to an Inch.

C. R. LUNDIE,  
for Surveyor-General.

II.—Preliminary plan 4,660.

Lot.	Name of Land.	Extent, A. R. P.
4	Ratmalwala	0 0 33

and bounded as follows : on the north by road from Dunkannawa to Kongaswadiya ; on the east by land described in title plan No. 168,546 ; and on the west by Appeladeniyekumbura claimed by A. Gabriel Appu.



Surveyor-General's Office,  
Colombo, September 16, 1916.

Scale of 4 Chains to an Inch.

C. R. LUNDIE,  
for Surveyor-General.

May 2, 1917.

W. E. WAIT,  
Assistant Government Agent.

**Order under Section 2 of "The Waste Lands Ordinances of 1897, 1899, 1900, and 1903," declaring Lands to be Crown Property.**

In the matter of the lands commonly called and known as Alambakele (reservation for Kusalai-odai) and Michchapitiyakele (reservation for a road), situate in the village of Kusalai, in Anaivilundan pattu south, in the Pitigal korale north of the Chilaw District, in the North-Western Province, and of "The Waste Lands Ordinances of 1897, 1899, 1900, and 1903."

THE notice required by section 1 of "The Waste Lands Ordinances of 1897, 1899, 1900, and 1903," having been duly published in manner prescribed by that section in respect of the above-named lands (*vide* Notice No. 6,173), and no claim having been made to the said lands or to any interest therein within the period of three months from the date specified in the said notice, I, Walter Ernest Wait, Assistant Government Agent of the Puttalam and Chilaw Districts, under and by virtue of the powers vested in me in that behalf by section 2 of the said Ordinances, do hereby on this 2nd day of May, 1917, order and declare that the said lands, as more fully described herein below, situate in the village of Kusalai, in Anaivilundan pattu south, in the Pitigal korale north of the Chilaw District, in the North-Western Province, and shown as lots 1975 and 1976 in preliminary plan 4,296 and in the annexed diagrams, and containing in extent 7 acres and 3 roods, are the property of the Crown.

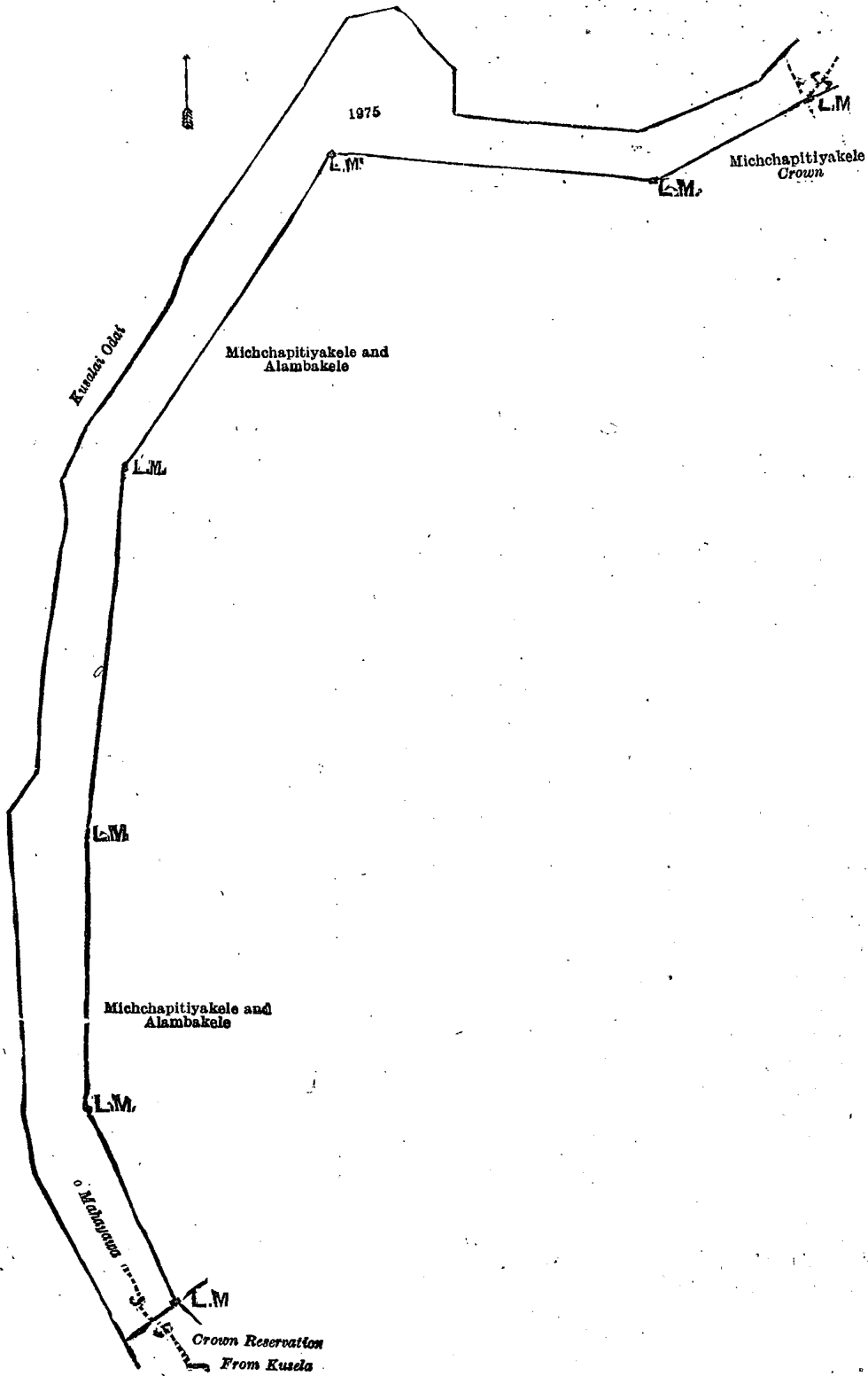
*Description of the Lands referred to.*

The following lots situated in the village of Kusalai, in Anaivilundan pattu south of Pitigal korale north, in the District of Chilaw, North-Western Province, as described in the annexed diagrams :—

I.—Preliminary plan 4,296.

Lot.	Name of Land.	Extent, A. R. P.
1975	Alambakele (reservation for Kusalai-odai)	6 1 23

and bounded as follows : on the north by Kusalai-odai ; on the east by Michchapitiyakele, Crown, Michchapitiyakele and Alambakele sold by the Crown to L. W. A. de Soysa ; on the south by Crown reservation ; and on the west by Kusalai-odai.



Surveyor-General's Office,  
Colombo, September 26, 1916.

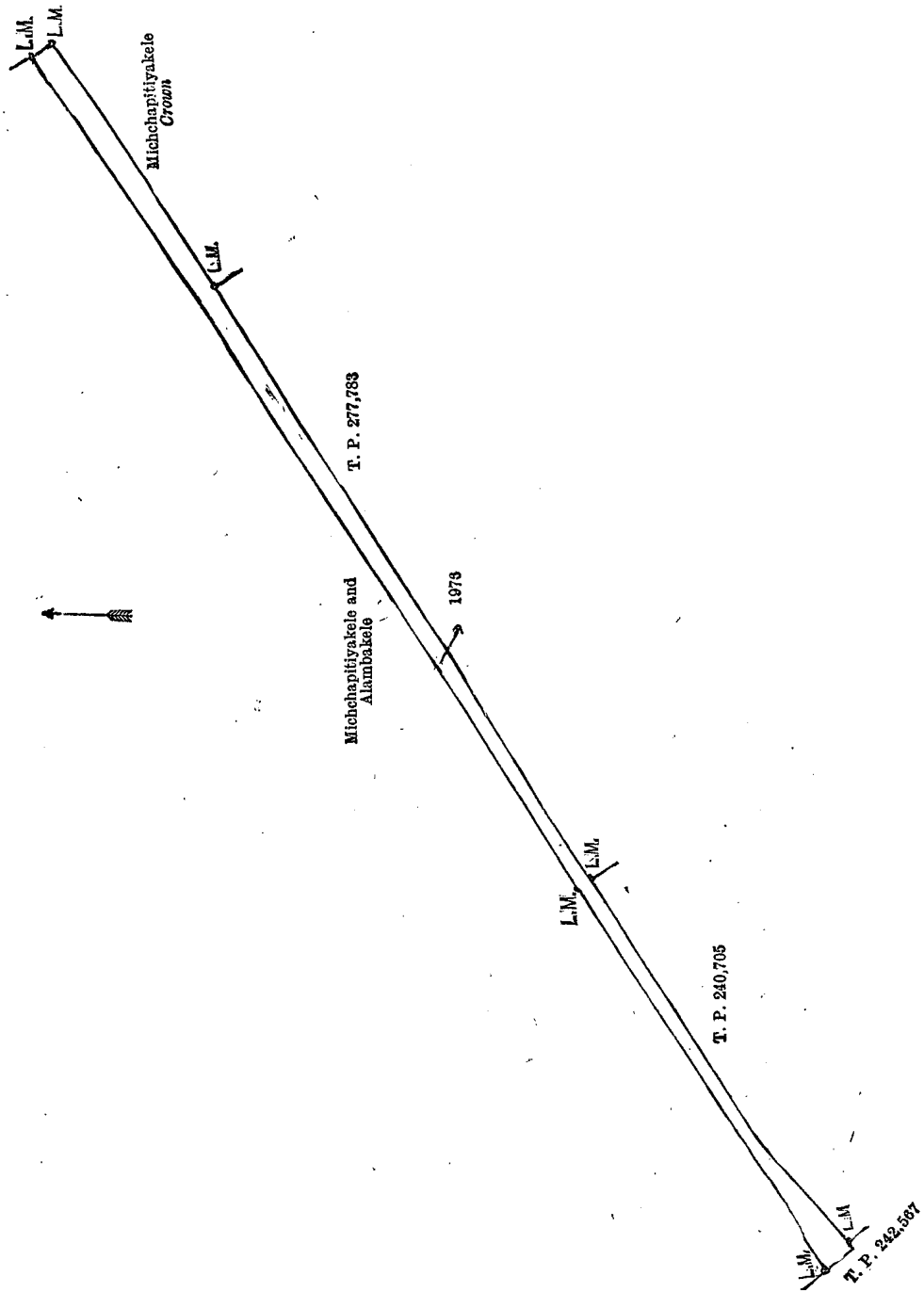
Scale of 4 Chains to an Inch.

C. R. LUNDIE,  
for Surveyor-General.

II.—Preliminary plan 4,296.

Lot.	Name of Land.	Extent, A. R. P.
1976	Michchapitiyakele (reservation for a road)	1 1 17

and bounded as follows : on the north by Michchapitiyakele and Alambakele sold by the Crown to L. W. A. de Soysa ; on the east by Michchapitiyakele, Crown ; on the south by Michchapitiyakele, Crown, land described in title plans Nos. 277,783 and 240,705 ; and on the west by land described in title plan No. 242,567.



Surveyor-General's Office,  
Colombo, September 26, 1916.

May 2, 1917.

Scale of 4 Chains to an Inch.

W. E. WAIT,  
Assistant Government Agent.

C. R. LUNDIE,  
for Surveyor-General.