

Ceylon Government Gazette

Published by Authority.

No. 6,895 — FRIDAY, AUGUST 31, 1917.

PART I.—General : Minutes, Proclamations, Appointments, and General Government Notifications.

PART II.—Legal and Judicial.

PART III.—Provincial Administration.

PART IV.—Land Settlement.

PART V.—Mercantile, Marine, Municipal, Local, &c.

Separate paging is given to each Part, in order that it may be filed separately.

Part IV.—Land Settlement.

	PAGE		PAGE
Preliminary Notices	1441	Final Orders	1459

PRELIMINARY NOTICES.

Matara Notice No. 6,522.

Notice under "The Waste Lands Ordinances of 1897, 1899, 1900, and 1903."

TAKE notice that unless within three months from August 31, 1917, the persons, if any, who claim any interest in the lands hereinafter mentioned or in any one or more of such lands or to some interest therein make claim in person or in writing to the said lands or any of them or to some interest therein to H. O. Fox, Esq., Special Officer appointed under section 28 of "The Waste Lands Ordinances of 1897, 1899, 1900, and 1903," at his office at Colombo :

Such Special Officer, in pursuance of the powers vested in him by the said Ordinances, will declare by writing under his hand that the said lands, or such of them as to which no claim has been made, are the property of the Crown.

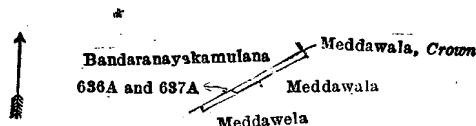
H. O. Fox,
Special Officer.

Description of the Lands referred to.

The following lots situated in the village of Porambakananke, in the Weligam korale of the Matara District, in the Southern Province, as described in the annexed diagrams :—

I.—Preliminary plan 559.				
Lot.	Name of Land.	Extent, A. R. P.		
636A ..	Meddawela	0	0	0.15
637A ..	Do.	0	0	0.11
		0	0	0.26

and bounded as follows : on the north by Bandaranayakamulana claimed by S. R. Samarasinha and others ; on the east by Meddawala declared to be the property of the Crown under the Waste Lands Ordinances, Meddawala claimed by Gedwila Vitanage Don Andris ; on the south by Meddawala claimed by Babaranda Liyanage Dionishamy ; on the west by Bandaranayakamulana claimed by S. R. Samarasinha and others.



Scale of 1 Chain to an Inch.

Surveyor-General's Office,
Colombo, June 19, 1917.

1441

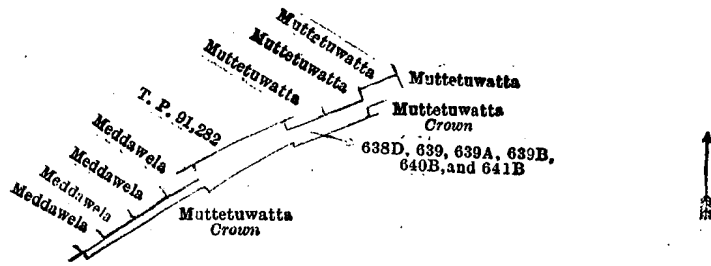
A. H. G. DAWSON,
for Surveyor-General.

D 1

II.—Preliminary plan 559.

Lot.	Name of Land	Extent, A. R. P.	Lot.	Name of Land.	Extent, A. R. P.
638D ..	Meddawala 0 0 0.44	640B ..	Muttetuwatta 0 0 0.65
639 ..	Hompolaawatta 0 0 0.19	641B ..	Do. 0 0 0.4
639A ..	Do. 0 0 0.42			
639B ..	Do. 0 0 0.56			0 0 2.66

and bounded as follows : on the north by T. P. 91,282, Muttetuwatta claimed by Komakgodage Don Bastian, Muttetuwatta claimed by Kapayliyanage Don Andris Dias, Muttetuwatta claimed by D. H. Wickramasinhe Gunasekera ; on the east by Muttetuwatta claimed by Alvis Dias Samarasinhe, Muttetuwatta declared to be the property of the Crown under the Waste Lands Ordinances ; on the south by Muttetuwatta declared to be the property of the Crown under the Waste Lands Ordinances ; on the west by Meddawala claimed by M. D. de Silva, Police Officer, Meddawala claimed by Polarasage Arnolis, Meddawala claimed by Urugamuwage Don Deonis, Police Officer, Meddawala claimed by Charles Dias Samarasinhe.



Surveyor-General's Office,
Colombo, June 19, 1917.

Scale of 4 Chain to an Inch.

A. H. G. DAWSON,
for Surveyor-General.

III.—Preliminary plan 559.

Lot.	Name of Land.	Extent, A. R. P.
648A ..	Muttetuwatta 0 0 0.14

and bounded as follows : on the north by Muttetuwatta claimed by Batuwantudawe Kankanangamage Hendrick ; on the east by Muttetuwatta declared to be the property of the Crown under the Waste Lands Ordinances ; on the south and west by road.



Surveyor-General's Office,
Colombo, June 19, 1917.

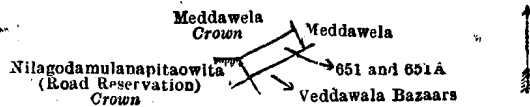
Scale of 1 Chain to an Inch.

A. H. G. DAWSON,
for Surveyor-General.

IV.—Preliminary plan 559.

Lot.	Name of Land.	Extent, A. R. P.
651 ..	Meddawela 0 0 0.38
651A ..	Do. 0 0 0.25
		0 0 0.63

and bounded as follows : on the north by Meddawela declared to be the property of the Crown under the Waste Lands Ordinances ; on the east by Meddawela claimed by Ukwattegoda Vitanage Hilliappu ; on the south by Veddawala bazaars claimed by Gediwinne Vitanage Don Bastian and others ; on the west by Nilagodamulanapitaowita (road reservation) belonging to the Crown.



Surveyor-General's Office,
Colombo, June 19, 1917.

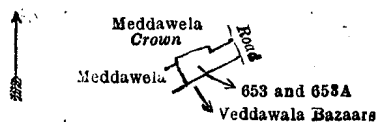
Scale of 1 Chain to an Inch.

A. H. G. DAWSON,
for Surveyor-General.

V.—Preliminary plan 559.

Lot.	Name of Land.	Extent, A. R. P.
653 ..	Meddawela 0 0 0.16
653A ..	Do. 0 0 0.38
		0 0 0.54

and bounded as follows : on the north by Meddawela declared to be the property of the Crown under the Waste Lands Ordinances ; on the east by a road ; on the south by Veddawala bazaars claimed by Gediwinne Vitanage Don Bastian and others ; on the west by Meddawela claimed by Ukwattegoda Vitanage Hilliappu, Meddawela declared to be the property of the Crown under the Waste Lands Ordinances.



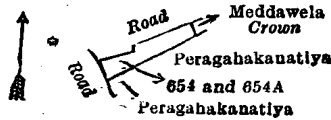
Surveyor-General's Office,
Colombo, June 19, 1917.

Scale of 1 Chain to an Inch.

A. H. G. DAWSON,
for Surveyor-General.

Lot.	Name of Land.	VI.—Preliminary plan 559.	Extent, A. R. P.
654	Meddawela	0 0 0.43
654A	Do.	0 0 0.24
			0 0 0.67

and bounded as follows : on the north by a road ; on the east by Meddawela declared to be the property of the Crown under the Waste Lands Ordinances ; on the south by Peragahakanatiya claimed by Udupilage Lewishamy ; on the west by a road.



Surveyor-General's Office,
Colombo, June 19, 1917.

Scale of 1 Chain to an Inch.

A. H. G. DAWSON,
for Surveyor-General.

Lot.	Name of Land.	VII.—Preliminary plan 559.	Extent, A. R. P.
655	Meddawela	0 0 0.18
655A	Do.	0 0 0.21
			0 0 0.39

and bounded as follows : on the north by a road ; on the east by Meddawela claimed by Tantiri Achchige Carolishamy ; on the south by Peragahakanatiya claimed by Udupilage Lewishamy ; on the west by Meddawela declared to be the property of the Crown under the Waste Lands Ordinances.




Surveyor-General's Office,
Colombo, June 19, 1917.

Scale of 1 Chain to an Inch.

A. H. G. DAWSON,
for Surveyor-General.

Lot.	Name of Land.	VIII.—Preliminary plan 559.	Extent, A. R. P.
659B	Uluwelakumbura	0 0 0.03

and bounded as follows : on the north by a road ; on the east by Mnttetuwatta claimed by Charles Dias Samarasinghe ; on the south by T. P. 115,166 ; on the west by Uluwelakumbura (private).



Surveyor-General's Office,
Colombo, June 19, 1917.

Scale of 1 Chain to an Inch.

A. H. G. DAWSON,
for Surveyor-General.

Matara S. O. 1—1917.

Kurunegala Notice No. 6,523.

Notice under "The Waste Lands Ordinances of 1897, 1899, 1900, and 1903."

TAKE notice that unless within three months from August 31, 1917, the persons, if any, who claim any interest in the lands hereinafter mentioned or in any one or more of such lands or to some interest therein make claim in person or in writing to the said lands or any of them or to some interest therein to N. A. Hampton, Esq., Special Officer appointed under section 28 of "The Waste Lands Ordinances of 1897, 1899, 1900, and 1903," at his office at Colombo :

Such Special Officer, in pursuance of the powers vested in him by the said Ordinances, will declare by writing under his hand that the said lands, or such of them as to which no claim has been made, are the property of the Crown.

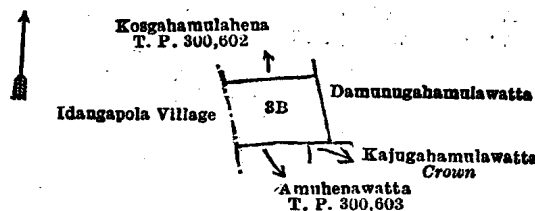
N. A. HAMPTON,
Special Officer.

Description of the Lands referred to.

The following lots situated in the village of Andarapone, in the Udukaha korale east of the Dambadeni hatpattu of the Kurunegala District, in the North-Western Province, as described in the annexed diagrams :—

Lot.	Name of Land.	I.—Preliminary plan 436.	Extent, A. R. P.
3B	Damunugamahulahena	1 0 17

and bounded as follows : on the north by Kosgahamulahena sold by the Crown (T. P. 300,602) ; on the east by Damunugamahulawatta (private) ; on the south by Kajugahamulawatta belonging to the Crown, Amuhenawatta sold by the Crown (T. P. 300,603) ; on the west by the village limit of Idangapola.



Surveyor-General's Office,
Colombo, April 5, 1917.

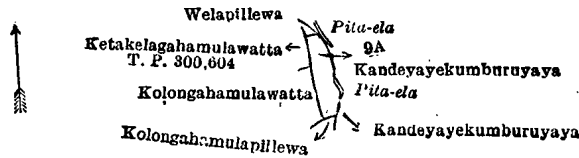
Scale of 8 Chains to an Inch.

A. H. G. DAWSON,
for Surveyor-General.

II.—Preliminary plan 436.

Lot.	Name of Land.	Extent, A. R. P.
9A	Welapillewa	0 1 11

and bounded as follows : on the north by Welapillewa (private); on the east by the Pita-ela, Kandeyayekumburuyaya (private), the Pita-ela, Kandeyayekumburuyaya (private); on the south by Kolongahamulapillewa (private); on the west by Kolongahamulawatta claimed by P. M. Punchi Appu and others, Ketakelaghamulawatta sold by the Crown (T. P. 300,604).



Surveyor-General's Office,
Colombo, April 5, 1917.

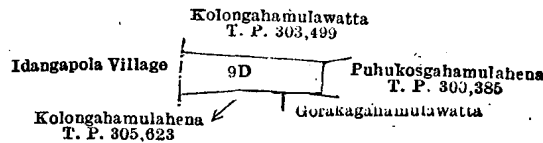
Scale of 8 Chains to an Inch.

A. H. G. DAWSON,
for Surveyor-General.

III.—Preliminary plan 436.

Lot.	Name of Land.	Extent, A. R. P.
9D	Kolongahahena	0 3 29

and bounded as follows : on the north by Kolongahamulawatta sold by the Crown (T. P. 303,499); on the east by Puhukosgahamulahena sold by the Crown (T. P. 300,385); on the south by Gorakagahamulawatta (private), Kolongahamulahena sold by the Crown (T. P. 305,623); on the west by the village limit of Idangapola.



Surveyor-General's Office,
Colombo, April 5, 1917.

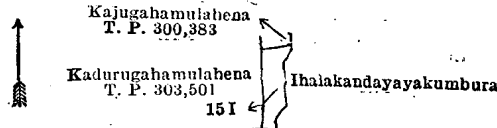
Scale of 8 Chains to an Inch.

A. H. G. DAWSON,
for Surveyor-General.

IV.—Preliminary plan 436.

Lot.	Name of Land.	Extent, A. R. P.
15 I	Tunpelapillewa	0 1 8

and bounded as follows : on the north by Kajugahamulahena sold by the Crown (T. P. 300,383); on the east and south by Ihalakandayayakumbura (private); on the west by Kadurugahamulahena sold by the Crown.



Surveyor-General's Office,
Colombo, April 5, 1917.


Scale of 8 Chains to an Inch.

A. H. G. DAWSON,
for Surveyor-General.

V.—Preliminary plan 436.

Lot.	Name of Land.	Extent, A. R. P.
23P	Kandayayapillewa	0 1 10

and bounded as follows : on the north by Haduhena sold by the Crown (T. P. 300,599); on the east by Gansabhawa path declared to be the property of the Crown under the Waste Lands Ordinances; on the south by Haduhena sold by the Crown (T. P. 303,503); on the west by Ihalakandayayakumbura (private).



Surveyor-General's Office,
Colombo, April 5, 1917.

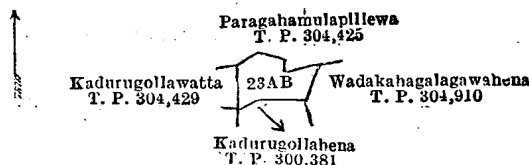
Scale of 8 Chains to an Inch.

A. H. G. DAWSON,
for Surveyor-General.

VI.—Preliminary plan 436.

Lot.	Name of Land.	Extent, A. R. P.
23AB	Kadurugollahena	0 1 38

and bounded as follows : on the north by Paragahamulapillewa sold by the Crown (T. P. 304,425); on the east by Wadakahagalagawahena sold by the Crown (T. P. 304,910); on the south by Kadurugollahena sold by the Crown (T. P. 300,381); on the west by Kadurugollewatta sold by the Crown (T. P. 304,429).



Surveyor-General's Office,
Colombo, April 5, 1917.

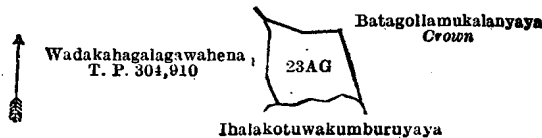
Scale of 8 Chains to an Inch.

A. H. G. DAWSON,
for Surveyor-General.

VII.—Preliminary plan 436.

Lot.	Name of Land.	Extent, A. R. P.
23AG ..	Kolongahamulahena	0 3 38

and bounded as follows : on the north and east by Batagollamukalanyaya declared to be the property of the Crown under the Waste Lands Ordinances ; on the south by Ihalakotuwakumburuyaya (private) ; on the west by Wadakahagalagawahena sold by the Crown (T. P. 304,910).



Surveyor-General's Office,
Colombo, April 5, 1917.

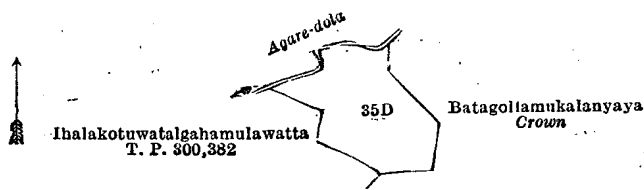
Scale of 8 Chains to an Inch.

A. H. G. DAWSON,
for Surveyor-General.

VIII.—Preliminary plan 436.

Lot.	Name of Land.	Extent, A. R. P.
35D ..	Talgahamulahena	2 0 33

and bounded as follows : on the north by the Agare-dola ; on the east by Batagollamukalanyaya declared to be the property of the Crown under the Waste Lands Ordinances ; on the south by Batagollamukalanyaya declared to be the property of the Crown under the Waste Lands Ordinances, Ihalakotuwatalgahamulawatta sold by the Crown (T. P. 300,382) ; on the west by Ihalakotuwatalgahamulawatta sold by the Crown (T. P. 300,382).



Surveyor-General's Office,
Colombo, April 5, 1917.

Scale of 8 Chains to an Inch.

A. H. G. DAWSON,
for Surveyor-General.

IX.—Preliminary plan 436.

Lot.	Name of Land.	Extent, A. R. P.
94A .. .	Damagolla	0 3 10

and bounded as follows : on the north by Koswatta sold by the Crown (T. P. 299,905) ; on the east by Koswatta and Kotuwatta sold by the Crown (T. P. 299,906) ; on the south by the village limit of Hittarapola ; on the west by Pansalawatta belonging to the Crown.



Surveyor-General's Office,
Colombo, April 5, 1917.

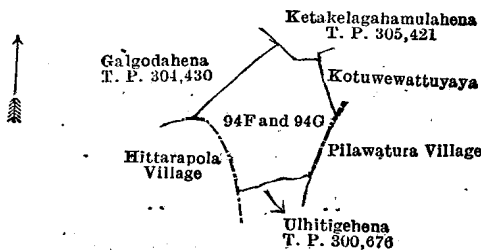
Scale of 8 Chains to an Inch.

A. H. G. DAWSON,
for Surveyor-General.

X.—Preliminary plan 436.

Lot.	Name of Land.	Extent, A. R. P.
94F ..	Madugahamulahena	1 1 25
94G ..	Do.	0 3 16
		2 1 1

and bounded as follows : on the north by Galgodahena sold by the Crown (T. P. 304,430) ; Ketakelagahamulahena sold by the Crown (T. P. 305,421) ; on the east by Kotuwewattuyaya (private), the village limit of Pilawatura ; on the south by Ulhitigehena sold by the Crown (T. P. 300,676) ; on the west by the village limit of Hittarapola, Galgodahena sold by the Crown (T. P. 304,430).



Surveyor-General's Office,
Colombo, April 5, 1917.

Scale of 8 Chains to an Inch.

A. H. G. DAWSON,
for Surveyor-General.

Kurunegala Notice No. 6,524.

Notice under "The Waste Lands Ordinances of 1897, 1899, 1900, and 1903."

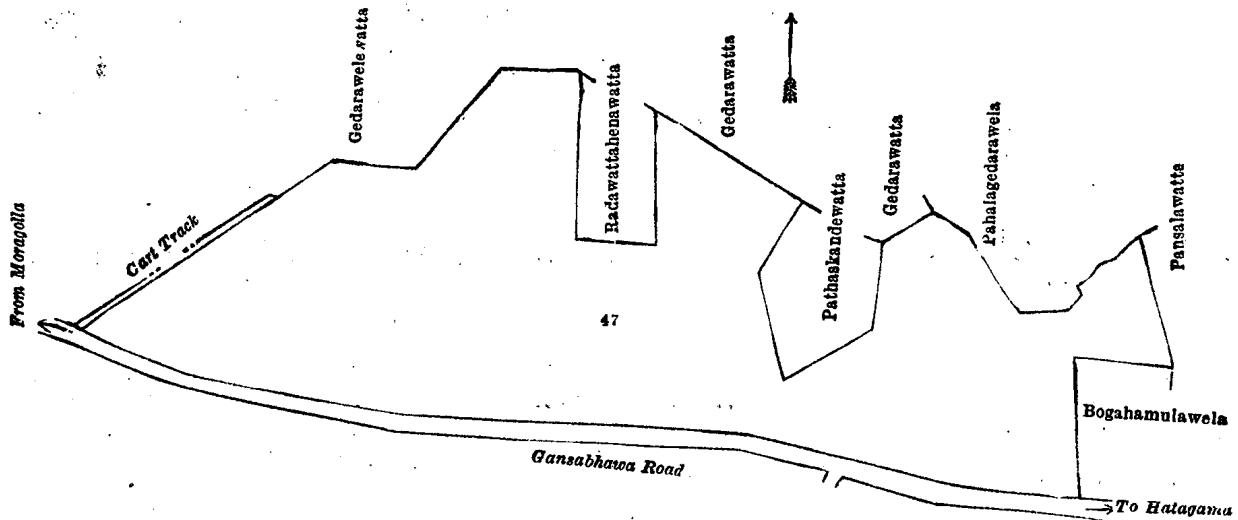
TAKE notice that unless within three months from August 31, 1917, the persons, if any, who claim any interest in the land hereinafter mentioned make claim in person or in writing to the said land or to some interest therein to J. M. Davies, Esq., Special Officer appointed under section 28 of "The Waste Lands Ordinances of 1897, 1899, 1900, and 1903," at his office at Colombo :

Such Special Officer, in pursuance of the powers vested in him by the said Ordinances, will declare by writing under his hand that the land, to which no claim has been made, is the property of the Crown.

J. M. DAVIES,
Special Officer.

Description of the Land referred to.

The land commonly known or called Atakootuwehena, situated in the village of Pahala Baladora, in Baladora korale of Dewameddi hatpattu of the Kurunegala District, in the North-Western Province, containing in extent 9 acres 2 roods and 2 perches, shown as lot 47 in preliminary plan 1,669 and in the annexed diagram ; and bounded as follows : on the north by Gedarawelewatta claimed by Arachilage Menu Etana and others, Radawattahenawatta claimed by Ekanayaka Mudianselage Kirihamy, Gedarawatta claimed by Arachilage Menu Etana and others, Pathaskandewatta claimed by Dissanayaka Mudianselage Ranhamy, Gedarawatta claimed by Arachilage Menu Etana and others, Pahalagedarawela claimed by Mudianselage Ranhamy and others ; on the east by Pansalawatta claimed by the Trustees of the Pahala Baladora Temple and others, Bogahamulawela claimed by Dissanayaka Mudianselage Ukku Banda and others ; on the south by Gansabhawa road from Moragolla to Hatagama ; on the west by a cart tract.



Surveyor-General's Office,
Colombo, May 18, 1917.

Scale of 4 Chains to an Inch.

A. H. G. DAWSON,
for Surveyor-General.

Kurunegala S. O. 236—1917.

Kurunegala Notice No. 6,525.

Notice under "The Waste Lands Ordinances of 1897, 1899, 1900, and 1903."

TAKE notice that unless within three months from August 31, 1917, the persons, if any, who claim any interest in the lands hereinafter mentioned or in any one or more of such lands or to some interest therein make claim in person or in writing to the said lands or any of them or to some interest therein to N. A. Hampton, Esq., Special Officer appointed under section 28 of "The Waste Lands Ordinances of 1897, 1899, 1900, and 1903," at his office at Colombo :

Such Special Officer, in pursuance of the powers vested in him by the said Ordinances, will declare by writing under his hand that the said lands, or such of them as to which no claim has been made, are the property of the Crown.

N. A. HAMPTON,
Special Officer.

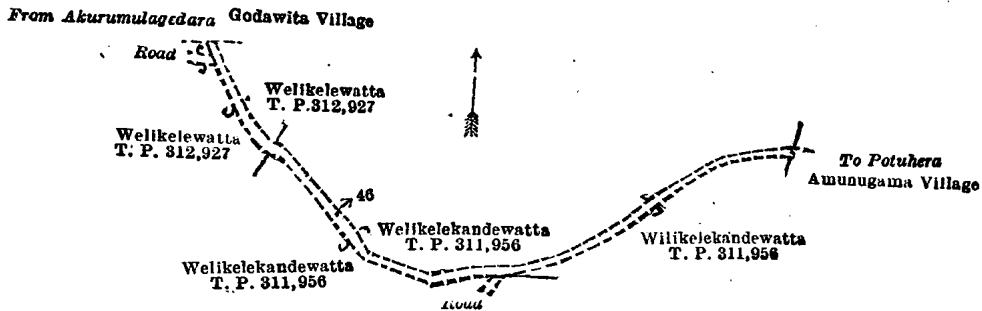
Description of the Lands referred to.

The following lots situated in the village of Ahugoda, in the Rekko pattu korale of the Dambadeni hatpattu of the Kurunegala District, in the North-Western Province, as described in the annexed diagrams :—

I.—Preliminary plan 1,493.

Lot.	Name of Land.	Extent, A. R. P.
46	Gansabhawa road ..	0 3 24

and bounded as follows : on the north by the village limit of Godawita, Welikelewatta sold by the Crown (T. P. 312,927), Welikelekandewatta sold by the Crown (T. P. 311,956) ; on the east by the village limit of Amunugama ; on the south by Wilikelekandewatta sold by the Crown (T. P. 311,956), a road, Welikelekandewatta sold by the Crown (T. P. 311,956) ; on the west by Wilikelekandewatta sold by the Crown (T. P. 311,956), Welikelewatta sold by the Crown (T. P. 312,927), a road, Welikelewatta sold by the Crown (T. P. 312,927).



Surveyor-General's Office,
Colombo, March 21, 1917.

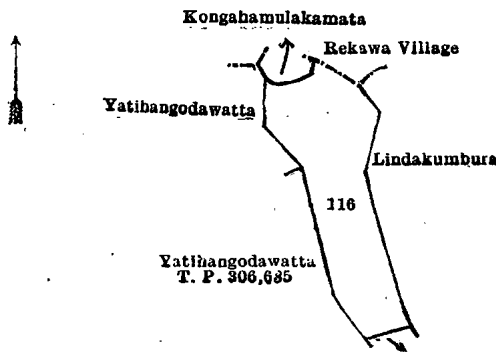
Scale of 4 Chains to an Inch.

A. H. G. DAWSON,
for Surveyor-General.

II.—Preliminary plan 1,493.

Lot.	Name of Land.	Extent, A. R. P.
116	Sembukuttiyapillewa	0 3 14

and bounded as follows : on the north by the village limit of Rekawa, Kongahamulakamata (private), the village limit of Rekawa ; on the east by Lindakumbura (private) ; on the south by Sembukuttiyapillewa claimed by Jayasundera Mudi-yanselage Ukkumenika ; on the west by Yatihangodawatta sold by the Crown (T. P. 306,635), Yatihangodawatta claimed by Jayasundera Mudi-yanselage Ausadahami and others.



Surveyor-General's Office,
Colombo, March 21, 1917.

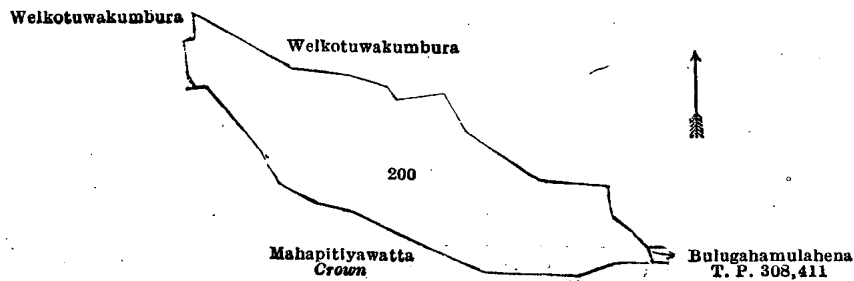
Scale of 4 Chains to an Inch.

A. H. G. DAWSON,
for Surveyor-General.

III.—Preliminary plan 1,493.

Lot.	Name of Land.	Extent, A. R. P.
200	Arabbodakumburapillewa	2 0 39

and bounded as follows : on the north by Welkotuwakumbura claimed by G. Ukku Bandirala and Mudalihami ; on the east by Welkotuwakumbura claimed by G. Ukku Bandirala and Mudalihami, Bulugahamulahena sold by the Crown (T. P. 308,411) ; on the south by Mahapitiyawatta claimed by the Crown ; on the west by Mahapitiyawatta claimed by the Crown, Welkotuwakumbura claimed by G. Ukku Bandirala and Mudalihami.



Surveyor-General's Office,
Colombo, March 21, 1917.

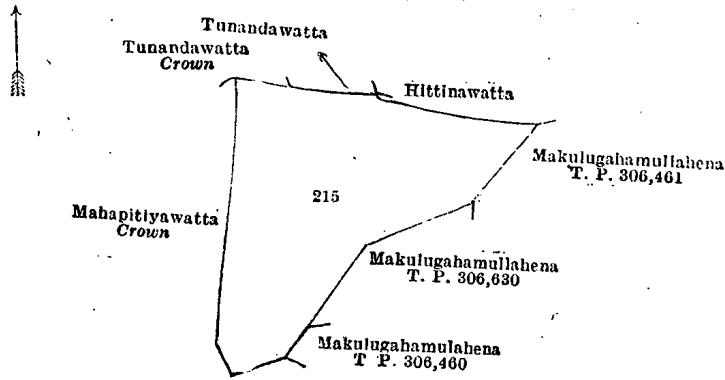
Scale of 4 Chains to an Inch.

A. H. G. DAWSON,
for Surveyor-General.

IV.—Preliminary plan 1,493.

Lot.	Name of Land.	Extent, A. R. P.
215	Mailawattehena	2 0 26

and bounded as follows : on the north by Tunandawatta claimed by the Crown, Tunandawatta claimed by Adikaramudi-yanselage Punchimenika, Hittinawatta claimed by W. N. Bandirala ; on the east by Makulugahamullahena claimed by Dissanayaka Mudi-yanselage Kirimudiyanse and another (T. P. 306,461), Makulugahamullahena sold by the Crown (T. P. 306,630), Makulugahamulahena sold by the Crown (T. P. 306,460) ; on the south and west by Mahapitiyawatta claimed by the Crown.



Surveyor-General's Office,
Colombo, March 21, 1917.

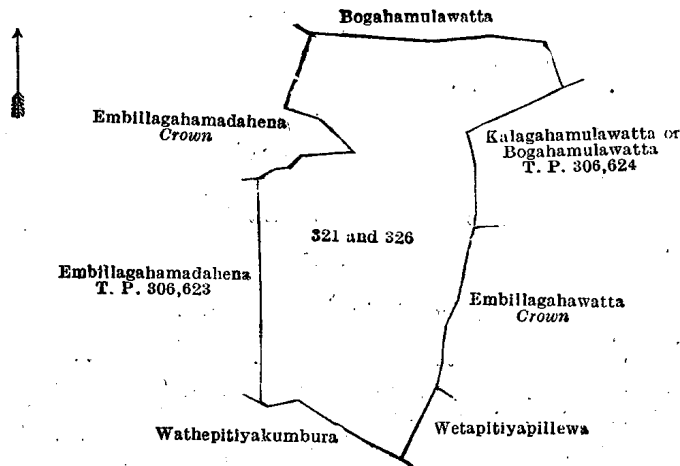
Scale of 4 Chains to an Inch.

A. H. G. DAWSON,
for Surveyor-General.

V.—Preliminary plan 1,493.

Lot.	Name of Land.	Extent, A. R. P.
321	Embillagahamadahena	2 1 7
326	Werappulihena	1 0 0
		3 1 7

and bounded as follows: on the north by Bogahamulawatta (private); on the east by Bogahamulawatta (private), Kalagahamulawatta or Bogahamulawatta sold by the Crown (T. P. 306,624), Embillagahawatta claimed by the Crown, Wepitiyapillewa claimed by Wijesundera Mudiyansele Menikhami, Arachchi; on the south by Wathepitiyakumbura (private); on the west by Embillagahamadahena sold by the Crown (T. P. 306,623); Embillagahamadahena belonging to the Crown.



Surveyor-General's Office,
Colombo, March 21, 1917.

Scale of 4 Chains to an Inch.

A. H. G. DAWSON,
for Surveyor General.

Kurunegala S. O. 237—1917.

Kurunegala Notice No. 6,526.

Notice under "The Waste Lands Ordinances of 1897, 1899, 1900, and 1903."

TAKE notice that unless within three months from August 31, 1917, the persons, if any, who claim any interest in the lands hereinafter mentioned or in any one or more of such lands or to some interest therein make claim in person or in writing to the said lands or any of them or to some interest therein to N. A. Hampton, Esq., Special Officer appointed under section 28 of "The Waste Lands Ordinances of 1897, 1899, 1900, and 1903," at his office at Colombo:

Such Special Officer, in pursuance of the powers vested in him by the said Ordinances, will declare by writing under this hand that the said lands, or such of them as to which no claim has been made, are the property of the Crown.

N. A. HAMPTON,
Special Officer.

Description of the Lands referred to.

The following lots situated in the village of Badahadara, in the Rekko pattu korale of the Dambadeni hatpattu the Kurunegala District, in the North-Western Province, as described in the annexed diagrams:—

I.—Preliminary plan 1,490.

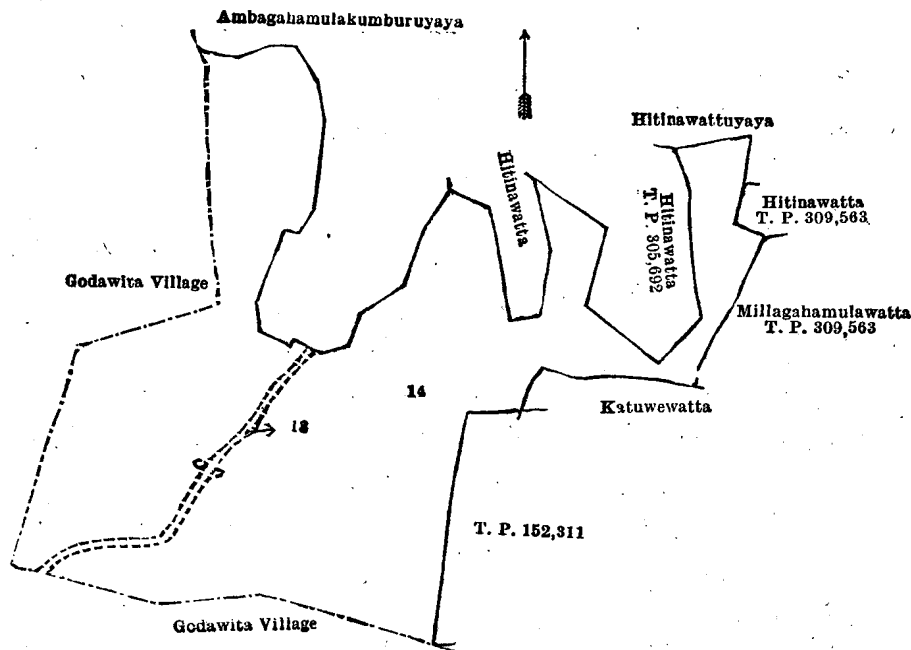
Lot.	Name of Land.	Extent, A. R. P.
14	Ratmalagahakumburehenyaya	7 3 21

and bounded as follows: on the north by Ambagahamulakumburuyaya (private), Hitinawatta claimed Unduralage Ukku-rala and others, Hitinawatta sold by the Crown (T. P. 305,692), Hitinawattuyaya (private); on the east by Hitinawattuyaya (private), Hitinawatta sold by the Crown (T. P. 309,563), Millagahamulawatta sold by the Crown (T. P. 309,563) on the south by Katuwewatta sold by the Crown, T. P. 152,311, the village limit of Godawita; on the west by the village limit of Godawita.

NOTE.—The following lot lying within the above boundaries is excluded from this part of the notice, and its extent of 26 perches is not included in the acreage of 7 acres 3 roods and 21 perches given above:—

Preliminary plan 1,490.

Lot.	Name of Land.	Extent, A. R. P.
13	Road	0 0 26



Surveyor-General's Office,
Colombo, February 27, 1917.

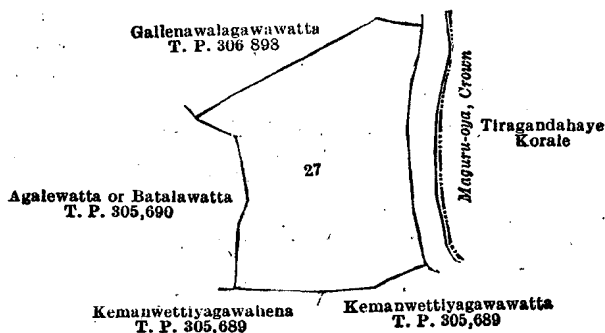
Scale of 4 Chains to an Inch.

A. H. G. DAWSON,
for Surveyor-General.

II.—Preliminary plan 1,490.

Lot.	Name of Land.	Extent, A. R. P.
27	Gallenawalehena	1 3 24

and bounded as follows: on the north by Gallenawalagawawatta sold by the Crown (T. P. 306,898); on the east by Maguru-oya declared to be the property of the Crown under the Waste Lands Ordinances (the boundary of the Tiragandahaye korale); on the south by Kemanwettiyagawawatta sold by the Crown (T. P. 305,689), Kemanwettiyagawahena sold by the Crown (T. P. 305,698); on the west by Agalewatta or Batalawatta sold by the Crown (T. P. 305,690).



Surveyor-General's Office,
Colombo, February 27, 1917.

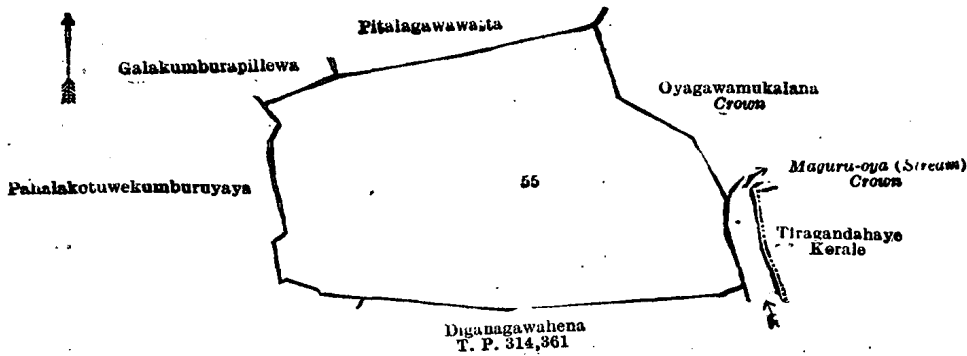
Scale of 4 Chains to an Inch.

A. H. G. DAWSON,
for Surveyor-General.

III.—Preliminary plan 1,490.

Lot.	Name of Land.	Extent, A. R. P.
55	Lawalagawahena	4 1 21

and bounded as follows: on the north by Galakumburapillewa (private), Pitalagawawatta sold by the Crown; on the east by Oyagawamukalana declared to be the property of the Crown under the Waste Lands Ordinances, Maguru-oya (stream) declared to be the property of the Crown under the Waste Lands Ordinances (the boundary of Tiragandahaye korale); on the south by Diganagawahena sold by the Crown (T. P. 314,361), Pahalakotuwekumburuyaya (private); on the west by Pahalakotuwekumburuyaya (private).



Surveyor-General's Office,
Colombo, February 27, 1917.

Scale of 4 Chains to an Inch.

A. H. G. DAWSON,
for Surveyor-General.

Kurunegala S. O. 238—1917.

Kurunegala Notice No. 6,527.

Notice under "The Waste Lands Ordinances of 1897, 1899, 1900, and 1903."

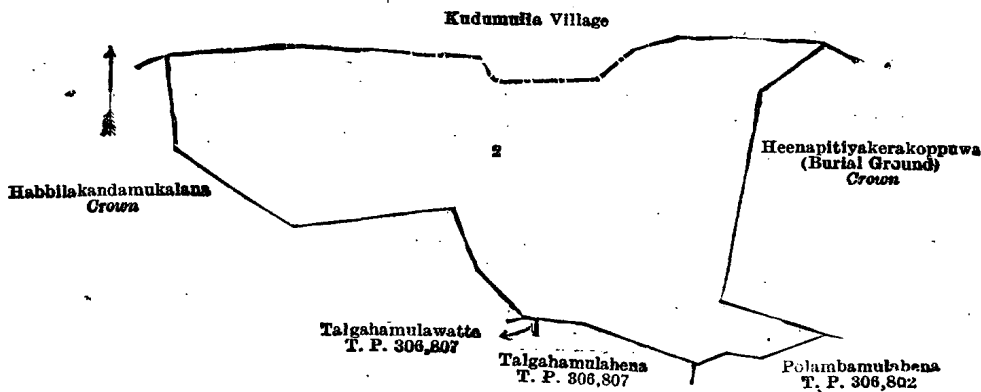
TAKE notice that unless within three months from August 31, 1917, the persons, if any, who claim any interest in the land hereinafter mentioned make claim in person or in writing to the said land or to some interest therein to N. A. Hampton, Esq., Special Officer appointed under section 28 of "The Waste Lands Ordinances of 1897, 1899, 1900, and 1903," at his office at Colombo:

Such Special Officer, in pursuance of the powers vested in him by the said Ordinances, will declare by writing under his hand that the land, to which no claim has been made, is the property of the Crown.

N. A. HAMPTON,
Special Officer.

Description of the Land referred to.

The land commonly called or known as Heenapitahena, situated in the village of Koholana, in the Udukaha korale east of the Dambadeni hat pattu of the Kurunegala District, in the North-Western Province, containing in extent 5 acres 1 rood and 20 perches, and shown as lot 2 in preliminary plan 431 and in the annexed diagram; and bounded as follows: on the north by the village limit of Kudumulla; on the east by Heenapitiyakerakoppuwa (burial ground) declared to be the property of the Crown under the Waste Lands Ordinances; on the south by Polambamulahena sold by the Crown (T. P. 306,802), Talgahamulahena sold by the Crown (T. P. 306,807), Talgahamulahena sold by the Crown (T. P. 306,807), Habbilakandamukalana declared to be the property of the Crown under the Waste Lands Ordinances; on the west by Habbilakandamukalana declared to be the property of the Crown under the Waste Lands Ordinances.



Surveyor-General's Office,
Colombo, July 3, 1917.

Scale of 4 Chains to an Inch.

A. H. G. DAWSON,
for Surveyor-General.

Kurunegala S. O. 239—1917.

Kurunegala Notice No. 6,528.

Notice under "The Waste Lands Ordinances of 1897, 1899, 1900, and 1903."

TAKE notice that unless within three months from August 31, 1917, the persons, if any, who claim any interest in the lands hereinafter mentioned or in any one or more of such lands or to some interest therein make claim in person or in writing to the said lands or any of them or to some interest therein to N. A. Hampton, Esq., Special Officer appointed under section 28 of "The Waste Lands Ordinances of 1897, 1899, 1900, and 1903," at his office at Colombo:

Such Special Officer, in pursuance of the powers vested in him by the said Ordinances, will declare by writing under his hand that the said lands, or such of them as to which no claim has been made, are the property of the Crown.

N. A. HAMPTON,
Special Officer.


Description of the Lands referred to.

The following lots situated in the village of Kudagammana, in the Udukaha korale west of the Dambadeni hatpattu of the Kurunegala District, in the North-Western Province, as described in the annexed diagrams:—

I.—Preliminary plan 555.

Lot.	Name of Land.	Extent, A. R. P.
17A ..	Road reservation ..	0 0 9.

and bounded as follows : on the north by the road from Maharagama to Alawuwa ; on the east by Wagollemukalana (road reservation) belonging to the Crown ; on the south by Kadagampahalawatta claimed by Siriwardana Mudiyanseleage Podimenika and another ; on the west by Kadagampahalawatta claimed by Podimenika and others.



Surveyor-General's Office,
Colombo, May 30, 1917.

Scale of 4 Chains to an Inch.

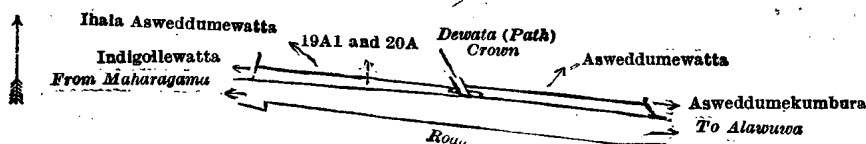
A. H. G. DAWSON,
for Surveyor-General.

II.—Preliminary plan 555.

Lot.	Name of Land.	Extent, A. R. P.
19A1 ..	Road reservation ..	0 0 11
20A ..	Do. ..	0 0 15

0 0 26

and bounded as follows : on the north by Ihala-asweddumewatta claimed by Senadirapatharannehalage John Perera and another, dewata (path) belonging to the Crown, Asweddumewatta claimed by Kuruppu Arachchige Johanis Appuhamy ; on the east by Asweddumekumbura claimed by S. M. Ukku Banda and others ; on the south by the road from Maharagama to Alawuwa ; on the west by Indigollewatta claimed by Dissanayake Tennekon Mudiyanseleage Cornelis Appuhamy.



Surveyor-General's Office,
Colombo, May 30, 1917.

Scale of 4 Chains to an Inch.

A. H. G. DAWSON,
for Surveyor-General.

III.—Preliminary plan 555.

Lot.	Name of Land.	Extent, A. R. P.
23A ..	Road reservation ..	0 0 18
24A ..	Do. ..	0 0 13

0 0 31

and bounded as follows : on the north by Paragawawatta claimed by Hendalage Don Podisingho Appuhamy, Aliyawetichchawatta claimed by Una Ahamado Lebbe Marikkar ; on the east by Indigollewatta claimed by Dissanayake Tennakon Mudiyanseleage Cornelis Appuhamy ; on the south by the road from Maharagama to Alawuwa ; on the west by Niyandagalawatta claimed by Hendalage Don Podisingho Appuhamy.



Surveyor-General's Office,
Colombo, May 30, 1917.

Scale of 4 Chains to an Inch.

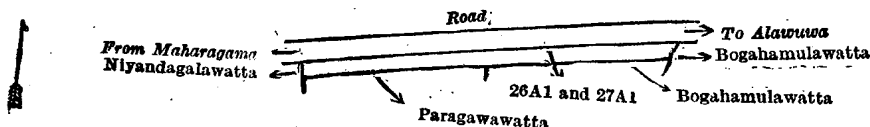
A. H. G. DAWSON,
for Surveyor-General.

IV.—Preliminary plan 555.

Lot.	Name of Land.	Extent, A. R. P.
26A1 ..	Road reservation ..	0 0 18
27A1 ..	Do. ..	0 0 20

0 0 38

and bounded as follows : on the north by the road from Maharagama to Alawuwa ; on the east by Bogahamulawatta claimed by Ukkumenika and others ; on the south by Bogahamulawatta claimed by Dissanayaka Tennakon Mudiyanseleage Cornelis Appuhamy and others, Paragawawatta claimed by Hendalage Don Podisingho Appuhamy ; on the west by Niyandagalawatta claimed by Hendalage Don Podisingho Appuhamy.



Surveyor-General's Office,
Colombo, May 30, 1917.

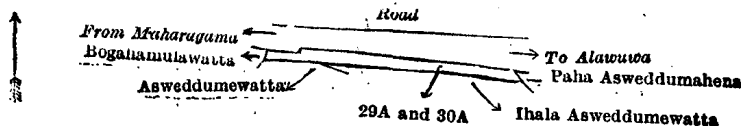
Scale of 4 Chains to an Inch.

A. H. G. DAWSON,
for Surveyor-General.

V.—Preliminary plan 555.

Lot.	Name of Land.	Extent, A. R. P.
29A ..	Road reservation ..	0 0 3
30A ..	Do. ..	0 0 17
		0 0 20

and bounded as follows : on the north by the road from Maharagama to Alawuwa ; on the east by Paha-asweddumahena claimed by Ukku Menika and others ; on the south by Ihala-asweddumawatta claimed by Dissanayaka Tennakon Mudianselage Cornelis Appuhamy, Asweddumewatta claimed by Siriwardana Mudianselage Punchi Menika and others ; on the west by Bogahamulawatta claimed by Ukku Menika and others.



Surveyor-General's Office,
Colombo May 30, 1917.

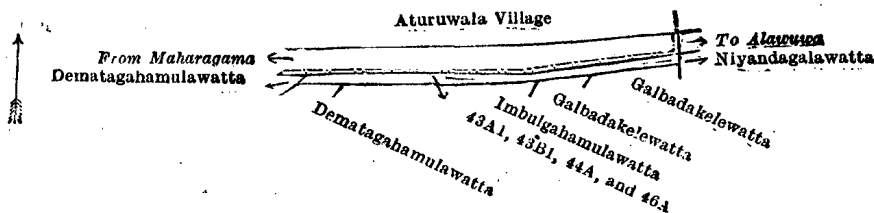
Scale of 4 Chains to an Inch.

A. H. G. DAWSON,
for Surveyor-General.

VI.—Preliminary plan 555.

Lot.	Name of Land.	Extent, A. R. P.	Lot.	Name of Land.	Extent, A. R. P.
43A1 ..	Road reservation ..	0 0 8	46A ..	Road reservation ..	0 0 3
43B1 ..	Do. ..	0 0 12			0 0 28
44A ..	Do. ..	0 0 5			

and bounded as follows : on the north by the road from Maharagama to Alawuwa, the village limit of Aturuwala ; on the east by Niyandagalawatta claimed by Hendalage Don Podisingho Appuhamy ; on the south by Galbadakelewatta claimed by Hendalage Don Podisingho Appuhamy, Galbadakelewatta claimed by Hendalage Don Podisingho Appuhamy, Imbulgahamulawatta claimed by Hendalage Don Podisingho Appuhamy and others, Dematagahamulawatta claimed by Walpitalekamalage John Perera and another ; on the west by Dematagahamulawatta claimed by Walpitalekamalage John Perera and another.



Surveyor-General's Office,
Colombo, May 30, 1917.

Scale of 4 Chains to an Inch.

A. H. G. DAWSON,
for Surveyor-General.

Kurunegala S. O. 240—1917.

Kurunegala Notice No. 6,529.

Notice under "The Waste Lands Ordinances of 1897, 1899, 1900, and 1903."

TAKE notice that unless within three months from August 31, 1917, the persons, if any, who claim any interest in the lands hereinafter mentioned or in any one or more of such lands or to some interest therein make claim in person or in writing to the said lands or any of them or to some interest therein to N. A. Hampton, Esq., Special Officer appointed under section 28 of "The Waste Lands Ordinances of 1897, 1899, 1900, and 1903," at his office at Colombo :

Such Special Officer, in pursuance of the powers vested in him by the said Ordinances, will declare by writing under his hand that the said lands, or such of them as to which no claim has been made, are the property of the Crown.

N. A. HAMPTON,
Special Officer.

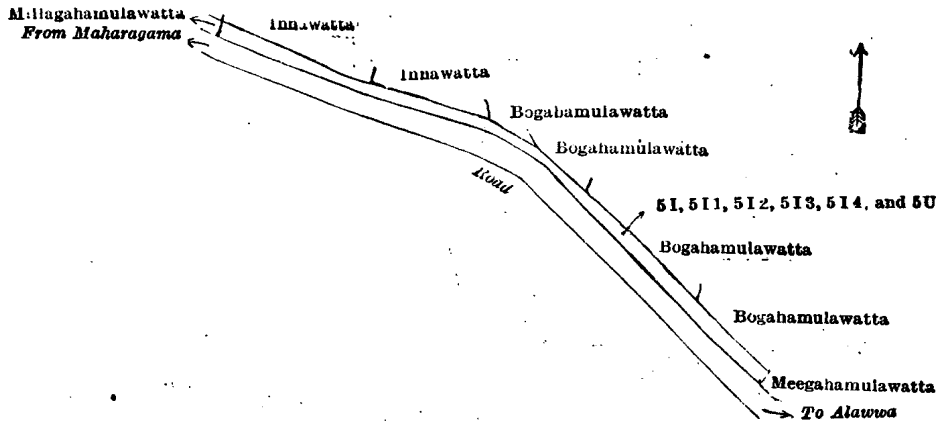
Description of the Lands referred to.

The following lots situated in the village of Paranagama, in the Udukaha korale west of the Dambadeni hatpattu of the Kurunegala District, in the North-Western Province, as described in the annexed diagrams :—

I.—Preliminary plan 566.

Lot.	Name of Land.	Extent, A. R. P.	Lot.	Name of Land.	Extent, A. R. P.
5 I ..	Road reservation ..	0 0 25	5 I 4 ..	Road reservation ..	0 0 15
5 I 1 ..	Do. ..	0 0 3	5 U ..	Do. ..	0 0 10
5 I 2 ..	Do. ..	0 0 1			0 1 21
5 I 3 ..	Do. ..	0 0 7			

and bounded as follows : on the north by Innawatta claimed by Imiya Rallage Siyathu Banda and others, Innawatta claimed by Imiya Rallage Siyathuhamy and others, Bogahamulawatta claimed by Imiya Rallage Siyathuhamy and others, Bogahamulawatta claimed by Imiya Rallage Punchappuhamy and others, Bogahamulawatta claimed by Imiya Rallage Kirihamy and others, Bogahamulawatta claimed by Imiya Rallage Nirihamy and others ; on the east by Mee-gahamulawatta claimed by Edirisin Mudiyanselage Ukku Menika and others ; on the south by the road from Alawwa to Maharagama ; on the west by Millagahamulawatta claimed by Imiya Rallage Punchi Appuhamy and others.



Surveyor-General's Office,
Colombo, May 30, 1917.

Scale of 4 Chains to an Inch.

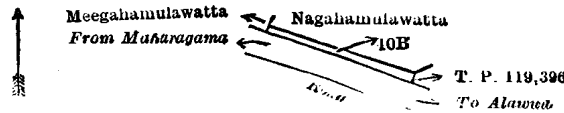
A. H. G. DAWSON,
for Surveyor-General.

II.—Preliminary plan 566.

Lot.	Name of Land.
10B	Road reservation

Extent, A. R. P.
0 0 7

and bounded as follows : on the north by Nagahamulawatta claimed by Edirisin Mudianselage Ukku Menika and another ; on the east by T. P. 119,396 ; on the south by the road from Alawwa to Maharagama ; on the west by Meegahamulawatta claimed by Edirisin Mudianselage Ukku Menika and others.



Surveyor-General's Office,
Colombo, May 30, 1917.

Scale of 4 Chains to an Inch.

A. H. G. DAWSON,
for Surveyor-General.

III.—Preliminary plan 566.

Lot.	Name of Land.
15B	Road reservation

Extent, A. R. P.
0 0 10

and bounded as follows : on the north by the road from Maharagama to Alawwa ; on the east by Ihalagamaowita (road reservation) claimed by Edirisin Mudiyansele Ukku Menika and another ; on the south by Ihalagamaowita claimed by Edirisin Mudiyansele Ukku Menika and another, Mellakotuweppillewa claimed by Imiya Rallalage Kirihamy and others ; on the west by Delgahakumbura claimed by Mingappuli Radage Jumba and another.



Surveyor-General's Office,
Colombo, May 30, 1917.

Scale of 4 Chains to an Inch.

A. H. G. DAWSON,
for Surveyor-General.

Kurunegala S. O. 241—1917.

Kurunegala Notice No. 6,530.

Notice under "The Waste Lands Ordinances of 1897, 1899, 1900, and 1903."

TAKE notice that unless within three months from August 31, 1917, the persons, if any, who claim any interest in the lands hereinafter mentioned or in any one or more of such lands or to some interest therein make claim in person or in writing to the said lands or any of them or to some interest therein to N. A. Hampton, Esq., Special Officer appointed under section 28 of "The Waste Lands Ordinances of 1897, 1899, 1900, and 1903," at his office at Colombo :

Such Special Officer, in pursuance of the powers vested in him by the said Ordinances, will declare by writing under his hand that the said lands, or such of them as to which no claim has been made, are the property of the Crown.

N. A. HAMPTON,
Special Officer.

Description of the Lands referred to.

The following lots situated in the village of Hapugahagedara, in the Udukaha korale south of the Dambadeni hatpattu of the Kurunegala District, in the North-Western Province, as described in the annexed diagrams:—

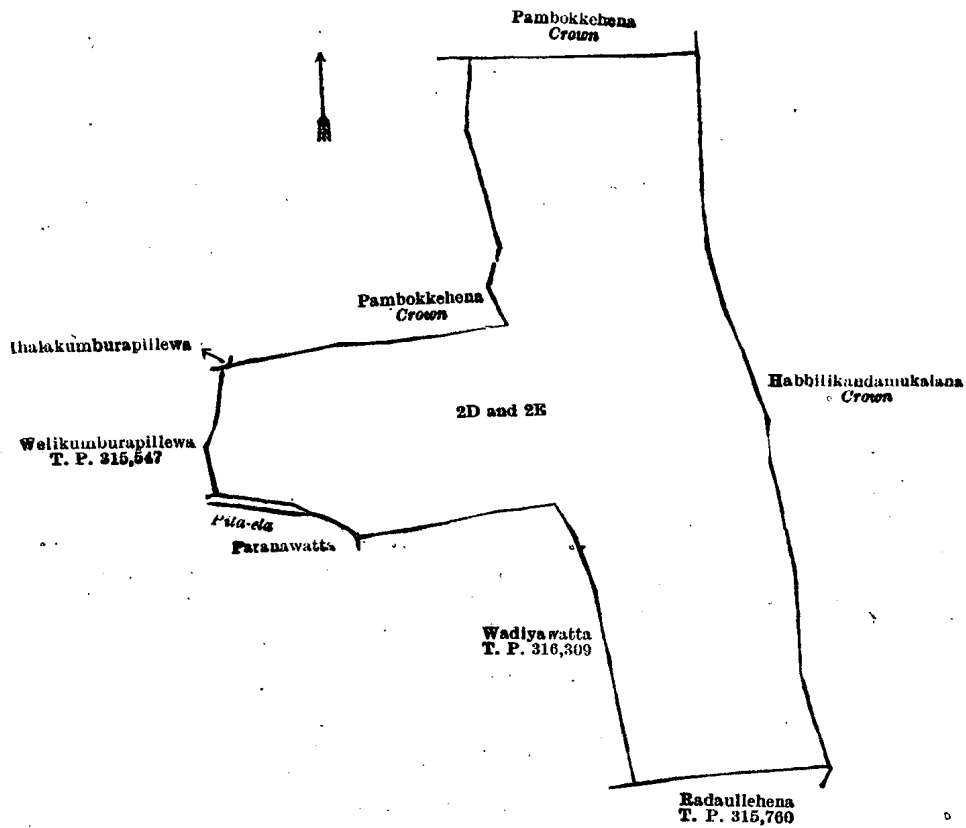
I.—Preliminary plan 462.

Lot.	Name of Land.
2D	Pambokkehena
2E	Do.

Extent, A. R. P.
2 1 21
6 3 18

9 0 39

and bounded as follows : on the north by Ihalakumburapillewa (private), Pambokkehena belonging to the Crown ; on the east by Habbilikandamukalana declared to be the property of the Crown under the Waste Lands Ordinances ; on the south by Radullshana sold by the Crown (T. P. 315,760), Wadiyawatta sold by the Crown (T. P. 316,309), Paranawatta (private), Pita-ela ; on the west by Welikumburapillewa sold by the Crown (T. P. 315,547).



Surveyor-General's Office,
Colombo, June 28, 1917.

Scale of 4 Chains to an Inch.

A. H. G. DAWSON,
for Surveyor-General.

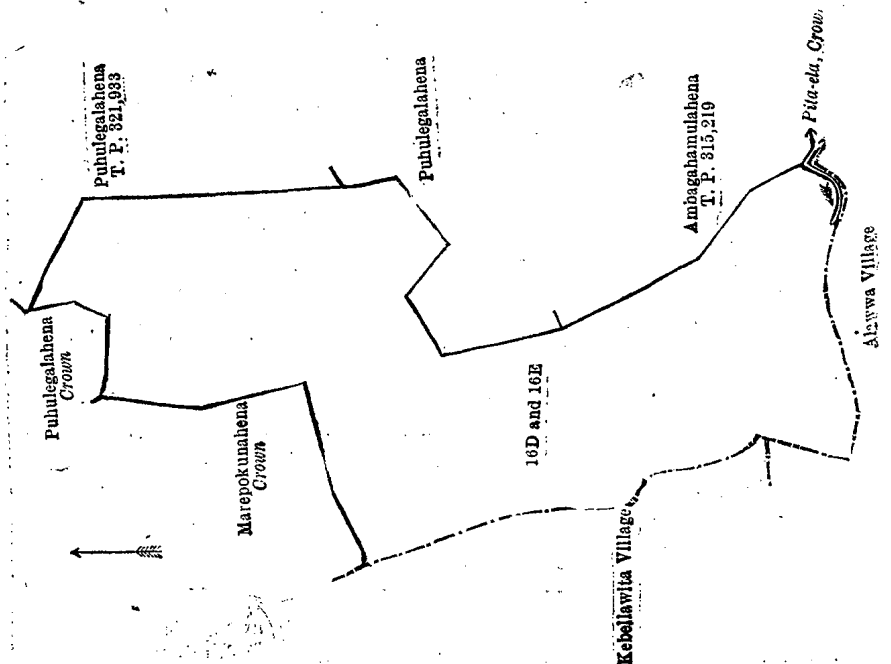
II.—Preliminary plan 462.

Lot.	Name of Land.
16D	Pingollehena
16E	Puhulegalahena

Extent, A. R. P.
4 1 31
3 0 5

7 1 36

and bounded as follows : on the north by Puhulegalahena declared to be the property of the Crown under the Waste Lands Ordinances, Puhulegalahena sold by the Crown (T. P. 321,933); on the east by Puhulegalahena sold by the Crown (T. P. 321,933), Puhulegalahena claimed by Jayasekera Mudiyanse, Ambagahanulahena sold by the Crown (T. P. 315,219), Pita-ela declared to be the property of the Crown under the Waste Lands Ordinances; on the south by Pita-ela declared to be the property of the Crown under the Waste Lands Ordinances, the village limit of Alawwa; on the west by the village limit of Alawwa, the village limit of Kebellawita, Marepokunahena belonging to the Crown.



Surveyor-General's Office,
Colombo, June 28, 1917.

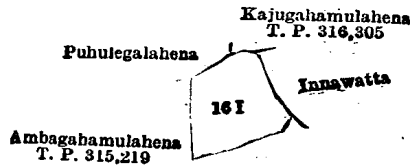
Scale of 4 Chains to an Inch.

A. H. G. DAWSON,
for Surveyor-General.

III.—Preliminary plan 462.

Lot.	Name of Land.	Extent, A. R. P.
161	Galkotuwehena	0 1 7

and bounded as follows : on the north by Puhulegalahena claimed by Jayasekara Mudianse, Kajugahamulahena sold by the Crown (T. P. 316,305) ; on the east by Innawatta claimed by Atauda Achchillage Punchi Appuhamy ; on the south and west by Ambagahamulahena sold by the Crown (T. P. 315,219).



Surveyor-General's Office,
Colombo, June 28, 1917.

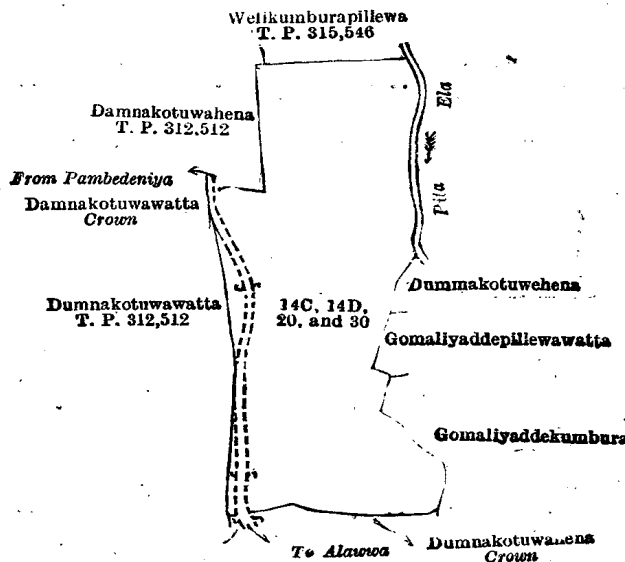
Scale of 4 Chains to an Inch.

A. H. G. DAWSON,
for Surveyor-General.

IV.—Preliminary plan 462.

Lot.	Name of Land.	Extent, A. R. P.	Lot.	Name of Land.	Extent, A. R. P.
14C	Ihalakumburapillewa	1 0 18	30	Dumnakotuwahena	0 2 3
14D	Dumnakotuwahena	0 3 17			
20	Dumnakotuwadeniya	0 2 3			3 0 1

and bounded as follows : on the north by Welikumburapillewa sold by the Crown (T. P. 315,546) ; on the east by Pita-ela, Dumnakotuwahena (private), Gomaliyaddepillewawatta (private), Gomaliyaddekumbura claimed by Hitihamilage Ranhamy and others ; on the south by Dumnakotuwahena declared to be the property of the Crown under the Waste Lands Ordinances, the road from Pambedeniya to Alawwa ; on the west by Dumnakotuwawatta sold by the Crown (T. P. 312,512), Dumnakotuwawatta declared to be the property of the Crown under the Waste Lands Ordinances, the road from Alawwa to Pambedeniya, Dumnakotuwahena sold by the Crown (T. P. 312,512).



Surveyor-General's Office,
Colombo, June 28, 1917.

Scale of 4 Chains to an Inch.

A. H. G. DAWSON,
for Surveyor-General.

Kurunegala S. O. 242—1917.

Kurunegala Notice No. 6,531.

Notice under "The Waste Lands Ordinances of 1897, 1899, 1900, and 1903."

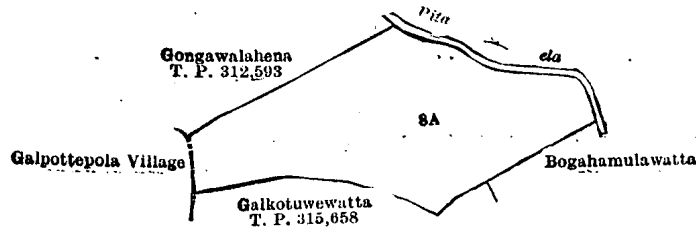
TAKE notice that unless within three months from August 31, 1917, the persons, if any, who claim any interest in the land hereinafter mentioned make claim in person or in writing to the said land or to some interest therein to N. A. Hampton, Esq., Special Officer appointed under section 28 of "The Waste Lands Ordinances of 1897, 1899, 1900, and 1903," at his office at Colombo :

Such Special Officer, in pursuance of the powers vested in him by the said Ordinances, will declare by writing under his hand that the land, to which no claim has been made, is the property of the Crown.

N. A. HAMPTON,
Special Officer.

Description of the Land referred to.

The land commonly called or known as Ambagahamulahena, situated in the village of Werellagama, in the Udukaha korale south of the Dambadeni hatpattu of the Kurunegala District, in the North-Western Province, containing in extent 1 acre 3 roods and 36 perches, shown as lot 8A in preliminary plan 464 and in the annexed diagram ; and bounded as follows : on the north by Gongawalahena sold by the Crown (T. P. 312,593), the Pita-ela ; on the east by the Pita-ela, Bogalamulawatta claimed by K. Punchi Menika ; on the south by Galkotuwewatta sold by the Crown (T. P. 315,658) ; on the west by the village limit of Galpottepola.



Surveyor-General's Office,
Colombo, July 3, 1917.

Scale of 4 Chains to an Inch.
Kurunegala S. O. 243—1917.

A. H. G. DAWSON,
for Surveyor-General.

Kurunegala Notice No. 6,532.

Notice under "The Waste Lands Ordinances of 1897, 1899, 1900, and 1903."

TAKE notice that unless within three months from August 31, 1917, the persons, if any, who claim any interest in the lands hereinafter mentioned or in any one or more of such lands or to some interest therein make claim in person or in writing to the said lands or any of them or to some interest therein to N. A. Hampton, Esq., Special Officer appointed under section 28 of "The Waste Lands Ordinances of 1897, 1899, 1900, and 1903," at his office at Colombo :

Such Special Officer, in pursuance of the powers vested in him by the said Ordinances, will declare by writing under his hand that the said lands, or such of them as to which no claim has been made, are the property of the Crown.

N. A. HAMPTON,
Special Officer.

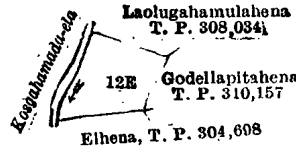
Description of the Lands referred to.

The following lots situated in the village of Kandegedara, in the Udukaha korale east of the Dambadeni hatpattu of the Kurunegala District, in the North-Western Province, as described in the annexed diagrams :—

I.—Preliminary plan 444.

Lot.	Name of Land,	Extent, A. R. P.
12E	Geta-ambaghamulahena	1 0 17

and bounded as follows : on the north by Laolugahamulahena sold by the Crown (T. P. 308,034) ; on the east by Godellapitahena sold by the Crown (T. P. 310,157) ; on the south by Elhena sold by the Crown (T. P. 304,698) ; on the west by the Kosgahamada-ela.



Surveyor-General's Office,
Colombo, March 22, 1917.

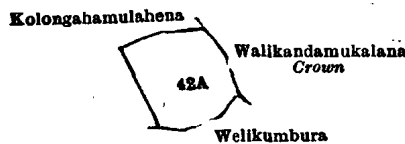
Scale of 8 Chains to an Inch.

A. H. G. DAWSON,
for Surveyor-General.

II.—Preliminary plan 444.

Lot.	Name of Land,	Extent, A. R. P.
42A	Delgahamulahena	1 1 35

and bounded as follows : on the north by Kolongahamulahena sold by the Crown ; on the east by Walikandamukalana belonging to the Crown ; on the south by Welikumbura claimed by Galbodayalage Kiriya ; on the west by Kolongahamulahena sold by the Crown.



Surveyor-General's Office,
Colombo, March 22, 1917.

Scale of 8 Chains to an Inch.

A. H. G. DAWSON,
for Surveyor-General.

Kurunegala S. O. 244—1917.

Anuradhapura Notice No. 6,533.

Notice under "The Waste Lands Ordinances of 1897, 1899, 1900, and 1903."

TAKE notice that unless within three months from August 31, 1917, the persons, if any, who claim any interest in the land hereinafter mentioned make claim in person or in writing to the said land or to some interest therein to H. O. Fox, Esq., Special Officer appointed under section 28 of "The Waste Lands Ordinances of 1897, 1899, 1900, and 1903," at his office at Colombo :

Such Special Officer, in pursuance of the powers vested in him by the said Ordinances, will declare by writing under his hand that the land, to which no claim has been made, is the property of the Crown.

H. O. FOX,
Special Officer.

Description of the Land referred to.

The land commonly called or known as Welkatuwekelekumburailhamukalana, Nugagahamukalana, Wankonamukalana, Godakaralegahamukalana, Boradamenegollemukalana, Welkotuwekele, Wanemukalana, Welwetiye mukalana, Komboiyadamanemukalana, Katuwekadu, Pahiwalayagamakele, Helambagaswewakele, Waiyalpaniyekadu, Puliyadiwettakadu, Hunupolayagamakele, Katuwekele, Weehena, Waankele, Morakele, Maiyutupitikadu, tanks, streams, and roads, situated in the villages of Kuda Ehetuwagama, Maha Ehetuwewa, Moragollegama, Pahiwalayagama, Helambagaswewa, Siyambalagaswewa, Hunupolayagama, Moragahawala, Niyangama, and Katukeliyawa, in the Nuwaragam tulana of the Nuwaragam korale of the Nuwara gampalata, in the North-Central Province, containing in extent 23,122 acres 2 roods and 28 perches, and shown as lot 1 in topo preliminary plan 8 and in the annexed diagram; and bounded as follows: on the north by the boundary of the Northern Province, the village limit of Udumbagala; on the east by the village limit of Asirikgama, the village limit of Alutgama, the village limit of Galpottagama, the village limit of Palugaswewa; on the south by the village limit of Madurupitiyagama, the village limit of Maningomuwa; on the west by topo preliminary plan 2.

NOTE.—The following lots lying within the above boundaries are excluded from this notice, and their aggregate acreage of 109 acres 3 roods and 12 perches is not included in the acreage of 23,122 acres 2 roods and 28 perches given above:—

Topo preliminary plan 8.

Lot.	Name of Land.	Extent, A. R. P.	Lot.	Name of Land.	Extent, A. R. P.
<i>Kuda Ehetuwagama.</i>					
H 2	Tisbamba	1 0 39	E 36	Horow-ela (water-course)	0 0 27
H 3	Polgahawatta	0 1 21	E 37	Siyambalagahamulawatta	2 2 22
H 4	Pulugahakamata	0 0 9	E 38	Kamata	0 0 22
H 5	Kohombagahakumbura	0 1 35	E 39	Helambagaswela	6 1 25
H 5½	Do.	0 0 35	<i>Siyambalagaswewa.</i>		
H 6	Do. (T. P. 315,077)	2 3 30	D 40	Siyambalagaswewekumbura	6 3 5
H 7	Do.	0 0 25	D 41	Kamata	0 0 11
H 8	Do.	0 0 7	D 42	Horow-ela (water-course)	0 0 19
H 9	Do.	0 0 17	43	Wekandebima (reservation for tank bund)	3 0 14
H 10	Ela (water-course)	0 0 9	<i>Hunupolayagama.</i>		
H 11	Wekandebima (reservation for tank bund)	1 2 15	C 44	Weeragahamulawatta	0 0 10
<i>Maha Ehetuwewa.</i>					
12	Akkareidama (T. P. 216,348)	2 2 27	C 45	Hunupolayagamawela	2 2 14
13	Para (cemetery road)	0 0 3	C 46	Do.	0 2 11
14	Maha Ehetuwewaminipitiya	0 2 0	47	Horow-ela (water-course)	0 0 16
15	Kadolabindichcha-ela (water-course)	0 1 5	48	Wekandebima (reservation for tank bund)	1 1 24
G 16	Tisbamba	3 2 17	49	Para (road to cemetery)	0 0 2
G 17	Gangoda	0 1 10	50	Minipitiya	0 2 7
G 18	Wekandebima (reservation for tank bund)	2 2 2	<i>Moragahawala.</i>		
<i>Moragollegama.</i>					
19	Akkareidama (T. P. 220,557)	3 2 13	A 51	Puranawela	10 3 37
20	Wekandebima (reservation for tank bund)	2 0 9	A 52	Horow-ela (water-course)	0 0 16
<i>Pahiwalayagama.</i>					
21	Minipittaniya	0 1 21	A 53	Akkarewela (T. P. 230,957)	4 1 12
22	Para (road to cemetery)	0 0 4	A 54	Wan-ela (water-course)	0 0 17
F 23	Tisbamba	0 3 32	A 55	Horow-ela (water-course)	0 0 1
F 24	Gangoda	0 0 34	A 56	Akkareweweledibima	0 0 20
F 25	Wekandebima (reservation for tank bund)	2 3 13	A 57	Kadawala-ela (water-course)	0 0 15
F 26	Horow-ela (water-course)	0 0 9	A 58	Wekandebima (reservation for tank bund)	3 3 24
F 27	Kamata	0 0 17	A 59	Akkareidama (T. P. 275,365)	1 0 19
F 28	Horow-ela (water-course)	0 0 8	B 60	Siyambalagahawatta	0 2 35
F 29	Puranawela	9 1 31	B 61	Tisbamba	2 3 28
F 30	Akkarewela (T. P. 314,592)	1 1 11	62	Maiyutupiti	0 2 0
<i>Helambagaswewa.</i>					
E 31	Paranawela	0 0 6	<i>Niyangama.</i>		
E 32	Akkarehena and Puranewelyaya (T. P. 145,242)	11 2 22	J 63	Akkareidama	0 2 8
E 33	Road	0 0 20	J 64	Do. (T. P. 121,037)	1 2 4
E 34	Akkareidama (T. P. 315,440)	1 1 25	J 65	Wekandebima (reservation for Niyangama tank bund)	1 0 17
E 35	Wekandebima (reservation for tank bund)	2 1 28	J 66	Wekandebima (reservation for tank bund)	0 1 30
<i>Katukeliyawa.</i>					
I 67	Katukeliyawewatta	0 3 9	I 68	Wekandebima (reservation for tank bund)	2 0 2
					109 3 12

[For Diagram see page 1453.]

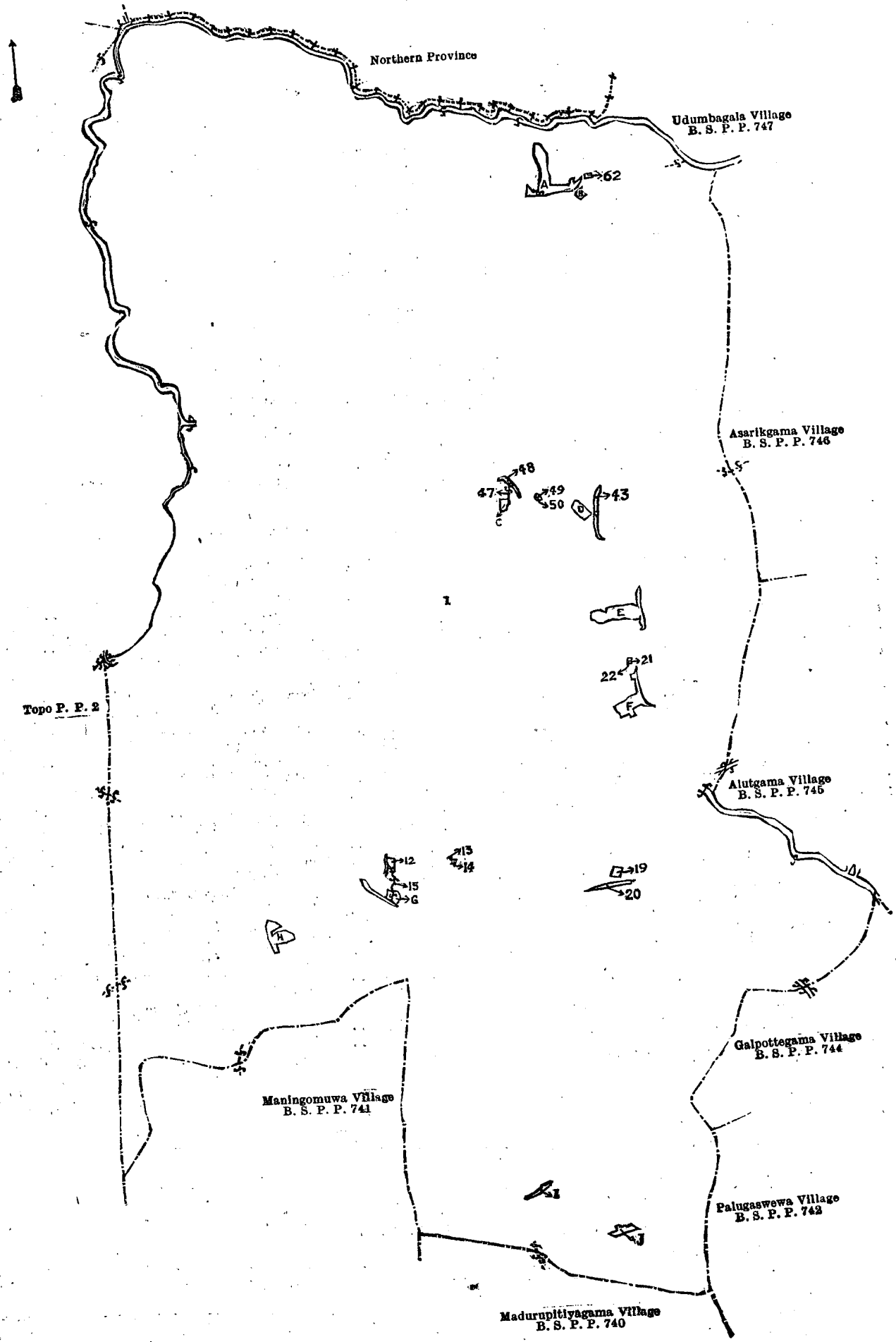
Matara Notice No. 6,534.

Notice under "The Waste Lands Ordinances of 1897, 1899, 1900, and 1903."

TAKE notice that unless within three months from August 31, 1917, the persons, if any, who claim any interest in the lands hereinafter mentioned or in any one or more of such lands appear before the Assistant Government Agent of the Matara District, at the Matara Kachcheri, and make claim to the said lands or any of them or to some interest therein:

Such Assistant Government Agent, in pursuance of the powers vested in him by "The Waste Lands Ordinances of 1897, 1899, 1900, and 1903," will declare by writing under his hand that the said lands or such of them as to which no claim has been made, are the property of the Crown.

T. REID,
Assistant Government Agent.



Surveyor-General's Office,
Colombo, July 7, 1917.

Scale of 1 Mile to an Inch.
Anuradhapura S. O. 44—1917.

A. H. G. DAWSON,
for Surveyor-General.

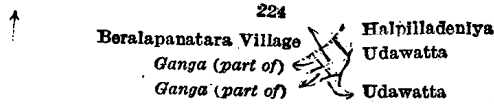
Description of the Lands referred to.

The following lots situated in the village of Ginneliya, in the Morawak korale of the Matara District, in the Southern Province, as described in the annexed diagrams:—

I.—Block survey preliminary plan 22.

Lot.	Name of Land.	Extent, A. R. P.
224	Halpilladeniyaudahakella	0 0 20

and bounded as follows: on the north by the village limit of Beralapanatara, Halpilladeniya claimed by J. Punchi Ukkuwa and others; on the east by Udawatta claimed by J. Punchi Appu and others; on the south by Udawatta claimed by J. Punchi Appu and others and part of ganga; on the west by part of ganga, the village limit of Beralapanatara.



Surveyor-General's Office,
Colombo, June 28, 1917.

Scale of 8 Chains to an Inch.

A. H. G. DAWSON,
for Surveyor-General.

II.—Block survey preliminary plan 22.

Lot.	Name of Land.	Extent, A. R. P.
225	Muttettuliyadda	0 0 17

and bounded as follows: on the north and east by Gangapahalawatta claimed by J. Simanhamy; on the south by Muttettuliyadda claimed by D. D. A. Wijesekera and others; on the west by Watawala-ganga.



Surveyor-General's Office,
Colombo, June 28, 1917.

Scale of 8 Chains to an Inch.

A. H. G. DAWSON,
for Surveyor-General.

FINAL ORDERS.

**Order under Section 4, Sub-section (1), of "The Waste Lands Ordinances of 1897, 1899, 1900, and 1903,"
declaring Land to be Crown Property.**

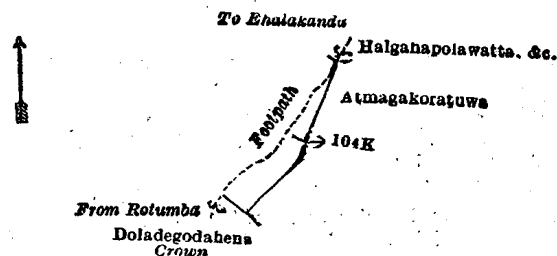
In the matter of the land commonly called or known as Atmagekoratuwa, situate in the village of Rotumba, in the Morawak korale of the Matara District, in the Southern Province, and of "The Waste Lands Ordinances of 1897, 1899, 1900, and 1903."

WHEREAS in pursuance of section 1 of the said Ordinances it was duly notified on the 15th day of October, 1915, that if no claim to the land commonly called or known as Atmagekoratuwa, situate in the village of Rotumba, in the Morawak korale of the Matara District, in the Southern Province, containing in extent 26 perches, and shown as lot 104K in preliminary plan 44 as described in the annexed diagram, was made to George Frederick Reginald Browning, Assistant Government Agent, Matara District, Southern Province, within the period of three months from the date specified in such notice, such land would be deemed the property of the Crown, and dealt with on account of the Crown (*vide* Notice No. 5,644):

And whereas (1) Kandege Babunhamy for himself and on behalf of (a) Kandege Andrishamy, (b) Kandege Balappu, (c) Jasin Kandege Ranhamy, (2) Jasin Kandege Don Mathes, and (3) Ehelakandege Sidanhamy made claim thereto, and whereas the said claimants have withdrawn their claims to the land Atmagekoratuwa, I, Thomas Reid, Assistant Government Agent, Matara District, Southern Province, under and by virtue of the powers vested in me in that behalf by section 4 of the said Ordinances, do hereby on this 16th day of March, 1917, order and declare under section 4, sub-section (1), of the said Ordinances, that the said land, as more fully described herein below, is the property of the Crown.

Description of the Land referred to.

The land commonly called or known as Atmagekoratuwa, situated in the village of Rotumba, in the Morawak korale of the Matara District, in the Southern Province, containing in extent 26 perches, shown as lot 104K in preliminary plan 44 and in the annexed diagram, and bounded as follows: on the north by Halgahapolawatta claimed by K. Sidanhamy; on the east by Atmagekoratuwa claimed by K. Babunhamy and others; on the south and west by Doladegodahena belonging to the Crown.



Surveyor-General's Office,
Colombo, September 26, 1916.

Scale of 4 Chains to an Inch.

G. K. THORNHILL,
for Surveyor-General.

March 16, 1917.

T. REID,
Assistant Government Agent.

Order under Section 4, Sub-section (1), of "The Waste Lands Ordinances of 1897, 1899, 1900, and 1903."

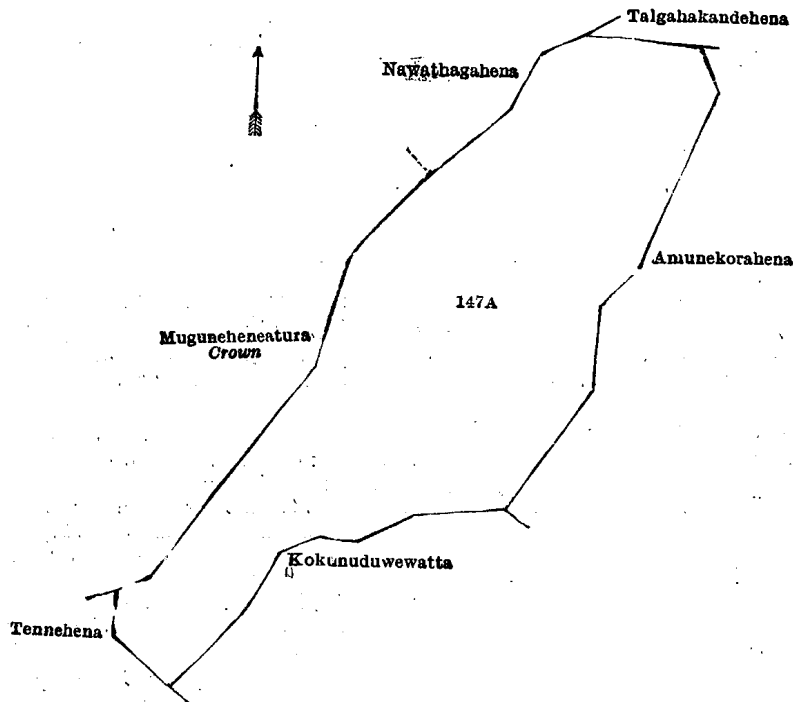
In the matter of the land commonly called or known as Amunekorahena, situate in the village of Rotumba, in the Morawak korale of the Matara District, in the Southern Province, and of "The Waste Lands Ordinances of 1897, 1899, 1900, and 1903."

WHEREAS in pursuance of section 1 of the said Ordinances it was duly declared and notified on the 15th day of October, 1915, that if no claim to the land commonly called or known as Amunekorahena, situate in the village of Rotumba, in the Morawak korale of the Matara District, in the Southern Province, containing in extent 6 acres and 5 perches, and shown as lot 147A in preliminary plan 44 and in the annexed diagram, was made to George Frederick Reginald Browning, Assistant Government Agent, Matara District, Southern Province, within the period of three months from the date specified in the said notice, such land would be declared the property of the Crown, and dealt with on account of the Crown (*vide* Notice No. 5,644):

And whereas Nadakandegge Allis made claim thereto, and the aforesaid George Frederick Reginald Browning, Assistant Government Agent, Matara District, Southern Province, made due inquiry into such claim, and whereas the said claimant and I, Thomas Reid, Assistant Government Agent, Matara District, Southern Province, with the consent of His Excellency the Governor, came to an agreement in writing dated the 10th day of October, 1916, concerning the said land, under section 4, sub-section (1), of the said Ordinances, whereby it was agreed that the said claimant should be declared the purchaser of the said land upon payment to the Assistant Government Agent, Matara District, at Matara Kachcheri, of a sum of Rupees Forty-five and Cents Twenty-four only (Rs. 45.24), as the purchase amount of the said land, and whereas the said amount has been duly paid by the said claimant, he is hereby, in pursuance of the agreement aforementioned, declared to be the purchaser of the said land, as more fully described herein below.

Description of the Land referred to.

The land commonly called or known as Amunekorahena, situated in the village of Rotumba, in the Morawak korale of the Matara District, in the Southern Province, containing in extent 6 acres and 5 perches, and shown as lot 147A in preliminary plan 44 and in the annexed diagram; and bounded as follows: on the north by Talgahakandehena claimed by A. G. Pediris and others; on the east by Amunekorahena claimed by N. Alwis and others; on the south by Tannehena claimed by P. Andiris and others and Kokunuduweewatta claimed by N. Allis and others; on the west by Nawathagahena claimed by Jayanhamy and others and Mugunehenatura belonging to the Crown.



Surveyor-General's Office,
Colombo, May 8, 1916.

Scale of 4 Chains to an Inch.

A. H. G. DAWSON,
for Surveyor-General.

Matara Kachcheri,
March 16, 1917.

T. REID,
Assistant Government Agent.

Order under Section 4, Sub-section (1), of "The Waste Lands Ordinances of 1897, 1899, 1900, and 1903," declaring Land to be Crown Property.

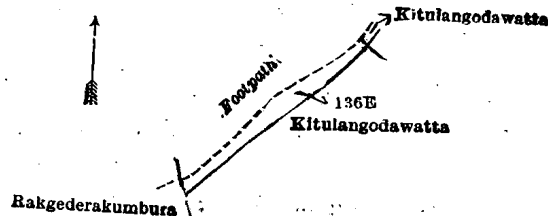
In the matter of the land commonly called or known as Kitulangodawatta (reservation for footpath), situate in the village of Rotumba, in the Morawak korale of the Matara District, in the Southern Province, and of "The Waste Lands Ordinances of 1897, 1899, 1900, and 1903."

WHEREAS in pursuance of section 1 of the said Ordinances it was duly notified on the 15th day of October, 1915, that if no claim to the land commonly called or known as Kitulangodawatta (reservation for footpath), situate in the village of Rotumba, in the Morawak korale of the Matara District, in the Southern Province, containing in extent 21 perches, and shown as lot 136E in preliminary plan 44 as described in the annexed diagram, was made to George Frederick Reginald Browning, Assistant Government Agent of the Matara District, in the Southern Province, within the period of three months from the date specified in such notice, such land would be deemed the property of the Crown, and dealt with on account of the Crown (*vide* Notice No. 5,644):

And whereas (1) Jasin Kandege Ranhamy of Rotumba made claim thereto for himself and on behalf of (2) Jasin Dissanayaka Don Hendrick and (3) Abeygunawardana Don Andiris, and whereas the said claimants 1st, 2nd, and 3rd have withdrawn their claims to the said land, I, Thomas Reid, Assistant Government Agent, Matara District, Southern Province, under and by virtue of the powers vested in me in that behalf by section 4 of the said Ordinances, do hereby on this 16th day of March, 1917, order and declare under section 4, sub-section (1), of the said Ordinances, that the said land, as more fully described herein below, is the property of the Crown.

Description of the Land referred to.

The land commonly called or known as Kitulangodawatta (reservation for footpath), situated in the village of Rotumba, in the Morawak korale of the Matara District, in the Southern Province, containing in extent 21 perches, shown as lot 136E in preliminary plan 44 as described in the annexed diagram, and bounded as follows: on the north by a footpath and Kitulangodawatta claimed by A. D. Andiris and J. D. Thomis; on the east by Kitulangodawatta claimed by A. Don Andiris and J. Don Thomis; on the south by Rakgedarakumbura claimed by I. Nonohamy and others; on the west by a footpath.



Surveyor-General's Office,
Colombo, May 8, 1916.

Scale of 4 Chains to an Inch.

March 16, 1917.

T. REID,
Assistant Government Agent.

A. H. G. DAWSON,
for Surveyor-General.

Order under Section 4, Sub-section (1), of "The Waste Lands Ordinances of 1897, 1899, 1900, and 1903," declaring Land to be Crown Property.

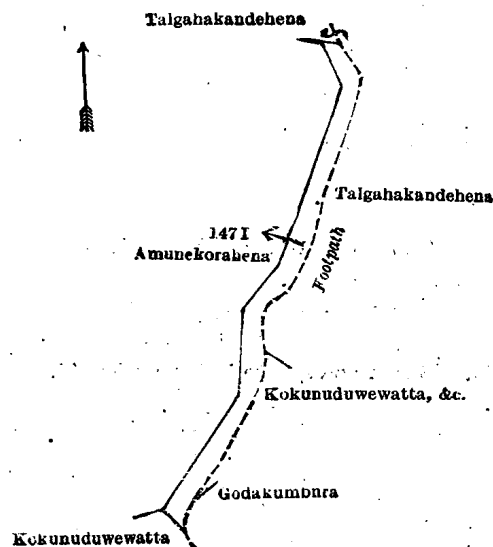
In the matter of the land commonly called or known as Amunekorahena (reservation for footpath), situate in the village of Rotumba, in the Morawak korale of the Matara District, in the Southern Province, and of "The Waste Lands Ordinances of 1897, 1899, 1900, and 1903."

WHEREAS in pursuance of section 1 of the said Ordinances it was duly notified on the 15th day of October, 1915, that if no claim to the land commonly called or known as Amunekorahena (reservation for footpath), situate in the village of Rotumba, in the Morawak korale of the Matara District, in the Southern Province, containing in extent 1 rood and 31 perches, and shown as lot 147 I in preliminary plan 44 as described in the annexed diagram, was made to George Frederick Reginald Browning, Assistant Government Agent, Matara District, Southern Province, within the period of three months from the date specified in such notice, such land would be deemed the property of the Crown, and dealt with on account of the Crown (*vide* Notice No. 5,644):

And whereas Nadakandege Allis of Rotumba made claim thereto, and whereas the said claimant has withdrawn his claim to the said land, I, Thomas Reid, Assistant Government Agent, Matara District, Southern Province, under and by virtue of the powers vested in me in that behalf by section 4 of the said Ordinances, do hereby on this 16th day of March, 1917, order and declare under section 4, sub-section (1), of the said Ordinances, that the said land, as more fully described herein below, is the property of the Crown.

Description of the Land referred to.

The land commonly called or known as Amunekorahena (reservation for footpath), situated in the village of Rotumba, in the Morawak korale of the Matara District, in the Southern Province, containing in extent 1 rood and 31 perches, shown as lot 147 I in preliminary plan 44 and in the annexed diagram, and bounded as follows: on the north by Talgahakandehena claimed by A. G. Pedris and others; on the east by Talgahakandehena claimed by A. G. Pedris and others, Kokunuduweewatta claimed by N. Allis and others, and Godakumbura claimed by N. Alwis and others; on the south by Kokunuduweewatta claimed by N. Allis and others; on the west by Amunekorahena claimed by Nadakandege Allis and others.



Surveyor-General's Office,
Colombo, May 8, 1916.

Scale of 4 Chains to an Inch.

March 16, 1917.

T. REID,
Assistant Government Agent.

A. H. G. DAWSON,
for Surveyor-General.

**Order under Section 4, Sub-section (1), of "The Waste Lands Ordinances of 1897, 1899, 1900, and 1903,"
declaring Lands to be Crown Property.**

In the matter of the lands commonly called or known as Horaketiyehena, Gedarahena, &c., situate in the village of Rotumba, in the Morawak korale of the Matara District, in the Southern Province, and of "The Waste Lands Ordinances of 1897, 1899, 1900, and 1903."

WHEREAS in pursuance of section 1 of the said Ordinances it was duly notified on the 15th day of October, 1915, that if no claim to the lands commonly called or known as Horaketiyehena, Gedarahena, &c., situate in the village of Rotumba, in the Morawak korale of the Matara District, in the Southern Province, containing in extent 21 acres 3 roods and 9 perches, and shown as lots 175E, 183, 183A, 183C, 183D, and 183E in preliminary plan 44 as described in the annexed diagrams, was made to George Frederick Reginald Browning, Assistant Government Agent, Matara District, Southern Province, within the period of three months from the date specified in such notice, such lands would be deemed the property of the Crown, and dealt with on account of the Crown (*vide* Notice No. 5.644):

And whereas (1) Senanayaka Kaluappuhamy and Jayaweera Gamage Juwanis Appu, both of Rotumba made claim to lots 175E and 183A, and have withdrawn their claims thereto, and (2) James Alwis Wijesiriwardana Weerakoon Mabarana, for himself and on behalf of (a) Dona Christina Abeysundara Weerasinhe, (b) Abraham Alexander Wijesiriwardana Weerakoon Mabarana, (c) Francis Wijesiriwardana Weerakoon Mabarana made claim to lots 183, 183A, 183C, 183D, and 183E, and have withdrawn their claims thereto, I, Thomas Reid, Assistant Government Agent, Matara District, Southern Province, under and by virtue of the powers vested in me in that behalf by section 4 of the said Ordinances, do hereby on this 16th day of March, 1917, order and declare under section 4, sub-section (1), of the said Ordinances, that the said lands, as more fully described herein below, are the property of the Crown.

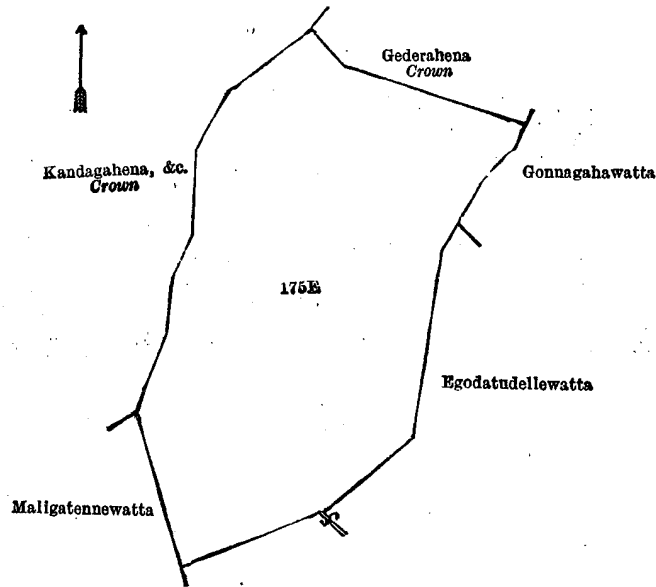
Description of the Lands referred to.

The following lots situated in the village of Rotumba, in the Morawak korale of the Matara District, in the Southern Province, as described in the annexed diagrams:—

I.—Block survey preliminary plan 44.

Lot.	Name of Land.	Extent, A. R. P.
175E	Horaketiyehena	5 2 11

and bounded as follows: on the north by Gedarahena belonging to the Crown; on the east by Manomalagewatta claimed by D. C. W. Dissanayaka and others and Kudagewatta claimed by D. C. W. Dissanayaka and others; on the south by Egodatudellawatta claimed by D. A. W. W. Mabarana and others and footpath, Gonnagahawatta claimed by D. A. W. W. Mabarana and others and Gederakumbura claimed by D. A. W. W. Mabarana and others; on the west by Kandagahena claimed by Crown, footpath, and Maligatennewatta claimed by C. W. Mabarana.



Surveyor-General's Office,
Colombo, May 8, 1916.

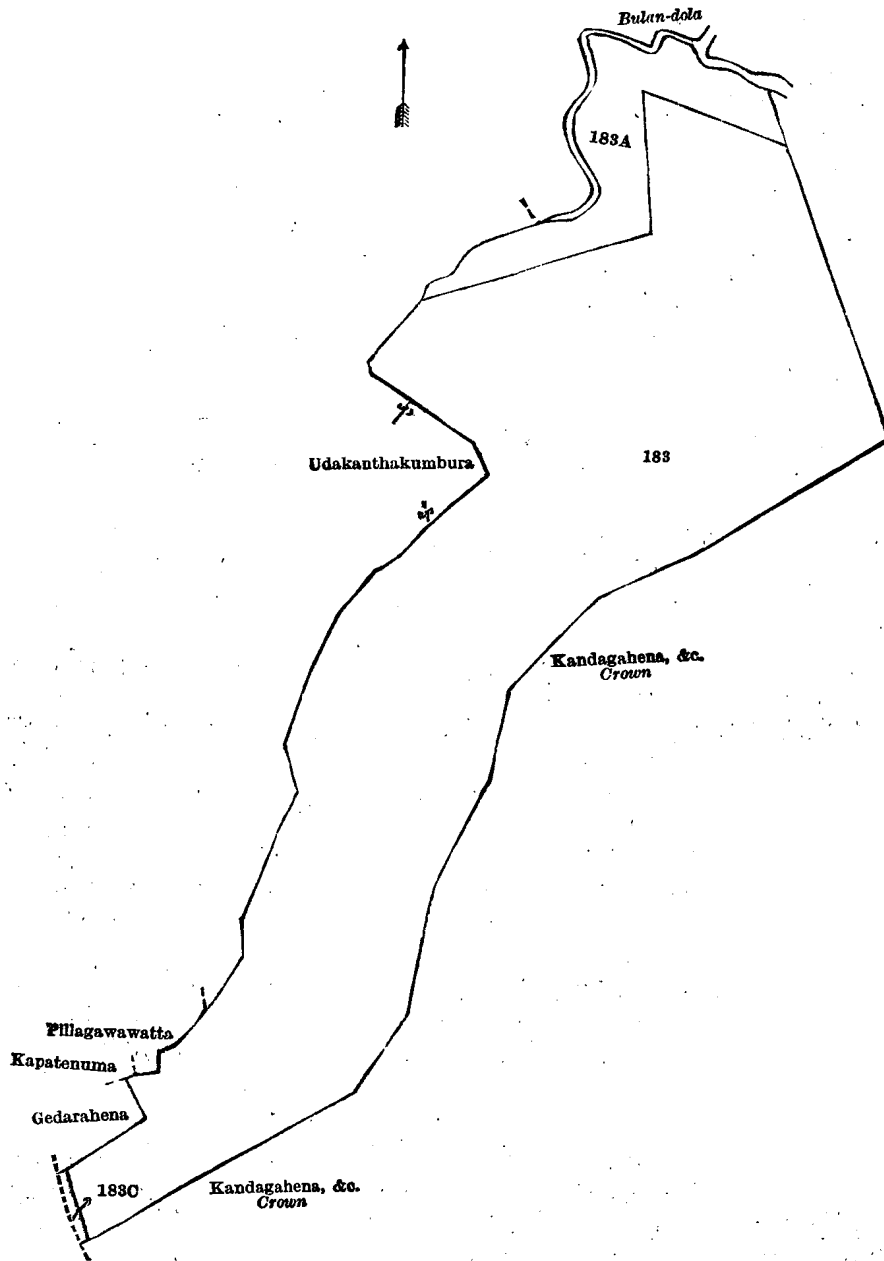
Scale of 4 Chains to an Inch.

A. H. G. DAWSON,
for Surveyor-General.

II.—Block survey preliminary plan 44.

Lot.	Name of Land.	Extent, A. R. P.
183	Gedarahena	11 3 23
183A	Do.	1 0 19
183C	Do.	0 0 6
		13 0 8

and bounded as follows: on the north by Udakanthakumbura claimed by Rittappuhamy and others and Bulan-dola; on the east by Kandagahena belonging to the Crown; on the south by footpath and Kandagahena belonging to the Crown; on the west by Bulan-dola, Udakanthakumbura claimed by Rittappuhamy and others, Pillagawawatta claimed by Nikulas and others, Kapatenuma claimed by Balappuhamy and others, Gederahena claimed by J. G. Juwanis and footpath.



Surveyor-General's Office,
Colombo, April 7, 1913.

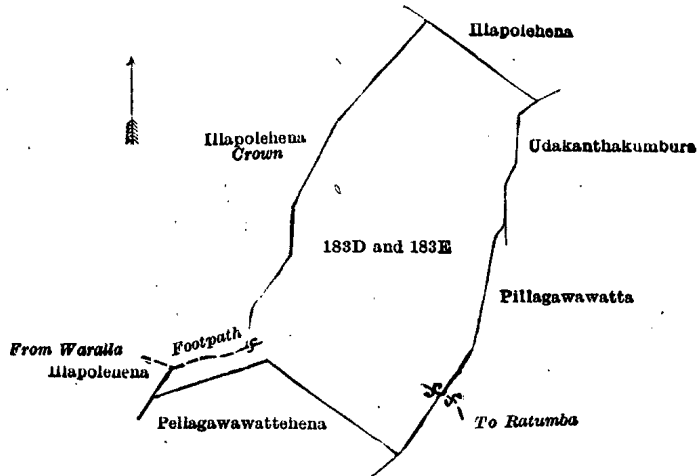
Scale of 4 Chains to an Inch.

A. H. G. DAWSON,
for Surveyor-General.

III.—Block survey preliminary plan 44.

Lot.	Name of Land.	Extent, A. R. P.
183D ..	Wattegawahena ..	2 3 20
183E ...	Do. ..	0 1 10
		3 0 30

and bounded as follows: on the north by Illapolehena belonging to the Crown and Illapolehena claimed by D. K. Weerasinghe; on the east by Udakanthakumbura claimed by Rittappuhamy and others, Pillagawawatta claimed by Nikulas and others and footpath from Waralla to Rotumba; on the south by Pallegawawattehena claimed by D. C. W. Dissanayaka and others; on the west by Illapolehena belonging to the Crown, footpath from Waralla to Rotumba, Illapolahena claimed by D. K. Weerasingha and others and Kande-dola.



Surveyor-General's Office,
Colombo, May 8, 1916.

Scale of 4 Chains to an Inch.

A. H. G. DAWSON,
for Surveyor-General.

March 16, 1917.

T. REID,
Assistant Government Agent.

**Order under Section 4, Sub-section (1), of "The Waste Lands Ordinances of 1897, 1899, 1900, and 1903,"
declaring Land to be Crown Property.**

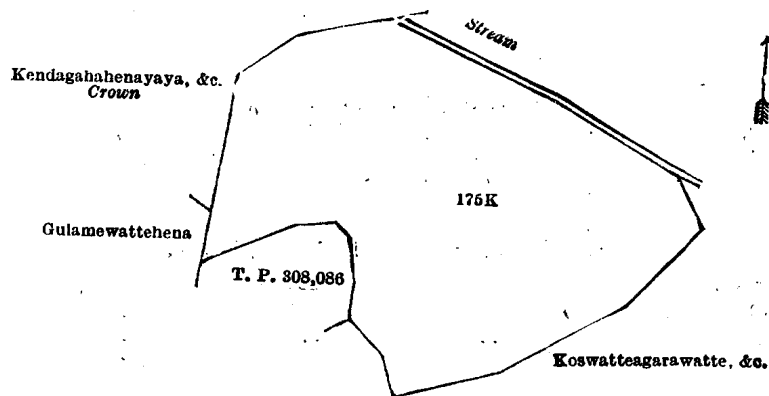
In the matter of the land commonly called or known as Kudagalahena, situate in the village of Rotumba, in the Morawak korale of the Matara District, in the Southern Province, and of "The Waste Lands Ordinances of 1897, 1899, 1900, and 1903."

WHEREAS in pursuance of section 1 of the said Ordinances it was duly notified on the 15th day of October, 1915, that if no claim to the land commonly called or known as Kudagalahena, situate in the village of Rotumba, in the Morawak korale of the Matara District, in the Southern Province, containing in extent 4 acres 3 roods and 16 perches, and shown as lot 175K in block survey preliminary plan 44 as described in the annexed diagram, was made to George Frederick Reginald Browning, Assistant Government Agent of the Matara District, in the Southern Province, within the period of three months from the date specified in such notice, such land would be deemed the property of the Crown, and dealt with on account of the Crown (*vide* Notice No. 5,644):

And whereas Mainettu Hewardage Dingisa of Rotumba made claim thereto, and whereas the said claimant has withdrawn his claim to the land Kudagalahena, I, Thomas Reid, Assistant Government Agent of the Matara District, in the Southern Province, under and by virtue of the powers vested in me in that behalf by section 4 of the said Ordinances, do hereby on this 16th day of March, 1917, order and declare under section 4, sub-section (1), of the said Ordinances, that the said land Kudagalahena, as more fully described herein below, is the property of the Crown.

Description of the Land referred to.

The land commonly called or known as Kudagalahena, situated in the village of Rotumba, in the Morawak korale of the Matara District, in the Southern Province, containing in extent 4 acres 3 roods and 16 perches, shown as lot 175K in preliminary plan 44 and in the annexed diagram, and bounded as follows: on the north by Kendagahahenyaya, &c., claimed by the Crown, and a stream; on the east by Koswatteagarawatta, &c., claimed by Charlis Wijesiriwardana Mabarana and others; on the south by T. P. 308,086; and on the west by Gulamewattehena claimed by Samandahewaradage Thepanise and another and Kendagahahenyaya, &c., claimed by the Crown.



Surveyor-General's Office,
Colombo, June 2, 1916.

Scale of 4 Chains to an Inch.

A. H. G. DAWSON,
for Surveyor-General.

March 16, 1917.

T. REID,
Assistant Government Agent.

**Order under Section 4, Sub-section (1), of "The Waste Lands Ordinances of 1897, 1899, 1900, and 1903,"
declaring Land to be Crown Property.**

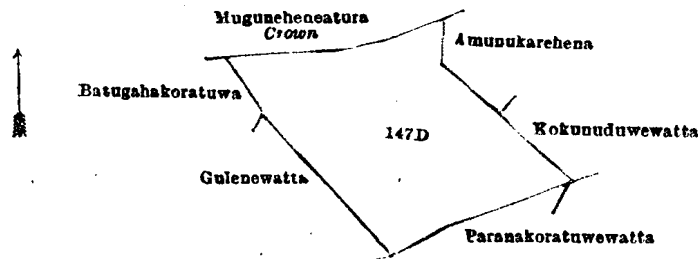
In the matter of the land commonly called or known as Thannehena, situate in the village of Rotumba, in the Morawak korale of the Matara District, in the Southern Province, and of "The Waste Lands Ordinances of 1897, 1899, 1900, and 1903."

WHEREAS in pursuance of section 1 of the said Ordinances it was duly notified on the 15th day of October, 1915, that if no claim to the land commonly called or known as Thannehena, situate in the village of Rotumba, in the Morawak korale of the Matara District, in the Southern Province, containing in extent 1 acre 2 roods and 33 perches, and shown as lot 147D in preliminary plan 44 as described in the annexed diagram, was made to George Frederick Reginald Browning, Assistant Government Agent, Matara District, Southern Province, within the period of three months from the date specified in such notice, such land would be deemed the property of the Crown, and dealt with on account of the Crown (*vide* Notice No. 5,644):

And whereas (1) Pelawattege Andiris and (2) Ihalage Allis, both of Rotumba, made claim thereto, and whereas the said claimants have withdrawn their claims to the said land, I, Thomas Reid, Assistant Government Agent, Matara District, Southern Province, under and by virtue of the powers vested in me in that behalf by section 4 of the said Ordinances, do hereby on this 16th day of March, 1917, order and declare under section 4, sub-section (1), of the said Ordinances, that the said land, as more fully described herein below, is the property of the Crown.

Description of the Land referred to.

The land commonly called or known as Thannehena, situated in the village of Rotumba, in the Morawak korale of the Matara District, in the Southern Province, containing in extent 1 acre 2 roods and 33 perches, and shown as lot 147D in preliminary plan 44 and in the annexed diagram, and bounded as follows: on the north by Muguneheneatura belonging to the Crown, Batugahakoratuwa claimed by P. Andrisa and others, and Muguneheneatura belonging to the Crown; on the east by Amunekarehena claimed by N. Allis and others and Kokunuduwwatta claimed by N. Allis and others; on the south by Paranakoratuwwatta claimed by P. Andrisa; on the west by Gulenewatta claimed by Pelawattege Andrisa and others, and Batugahakoratuwa claimed by ditto.



Surveyor-General's Office,
Colombo, May 8, 1916.

Scale of 4 Chains to an Inch.

A. H. G. DAWSON,
for Surveyor-General.

March 16, 1917.

T. REID,
Assistant Government Agent.

**Order under Section 4, Sub-section (1), of "The Waste Lands Ordinances of 1897, 1899, 1900, and 1903,"
declaring Lands to be Crown Property.**

In the matter of the lands commonly called or known as Doladegodahena, Alutwattekele (reservation for footpath), &c., situate in the village of Rotumba, in the Morawak korale of the Matara District, in the Southern Province, and of "The Waste Lands Ordinances of 1897, 1899, 1900, and 1903."

WHEREAS in pursuance of section 1 of the said Ordinances it was duly notified on the 15th day of October, 1915, that if no claim to the lands commonly called or known as Doladegodahena, Alutwattekele (reservation for footpath), &c., situate in the village of Rotumba, in the Morawak korale of the Matara District, in the Southern Province, containing in extent 3 acres 2 roods and 21 perches, and shown as lots 104N, 120A, 120G, and 120M in preliminary plan 44 as described in the annexed diagrams, was made to George Frederick Reginald Browning, Assistant Government Agent, Matara District, Southern Province, within the period of three months from the date specified in such notice, such lands would be deemed the property of the Crown, and dealt with on account of the Crown (*vide* Notice No. 5,644):

And whereas (1) Jasin Kandege Allis for himself and on behalf of (2) Kandege Babunhamy, (3) Kandege Andiris, (4) Jasin Kandege Ranhamy, (5) Jasin Kandege Don Mathes, (6) Jasin Kandege Don Siyadoris, (7) Jasin Kandege Appu, (8) Jasin Kandege Pediris, (9) Jasin Kandege Sinnoris, (10) Kandege Balappu, (11) Kandege Babeappu, (12) Kandege Heen Appu, (13) Kapuge Adirian Appu, (14) Kandege Maddumahamy, and (15) Kandege Dasanhamy made claim thereto, and whereas the said claimants 1st to 15th have withdrawn their claims to the said lands, I, Thomas Reid, Assistant Government Agent, Matara District, Southern Province, under and by virtue of the powers vested in me in that behalf by section 4 of the said Ordinances, do hereby on this 16th day of March, 1917, order and declare under section 4, sub-section (1), of the said Ordinances, that the said lands, as more fully described herein below, are the property of the Crown.

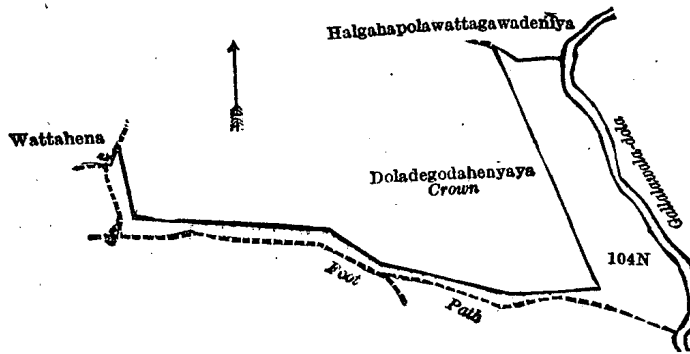
Description of the Lands referred to.

The following lots situated in the village of Rotumba, in the Morawak korale of the Matara District, in the Southern Province, as described in the annexed diagrams:—

I.—Block survey preliminary plan 44.

Lot.	Name of Land.	Extent, A. R. P.
104N	Doladegodahena	1 0 11

and bounded as follows: on the north by Wattahena claimed by J. Siyadoris and others and Doladegodahenyaya belonging to the Crown, Halgahapolawattagawadeniya claimed by K. Dintuappu and others; on the east by Gallalawala-dola; on the south by footpath; on the west by footpath.



Surveyor-General's Office,
Colombo, April 7, 1913.

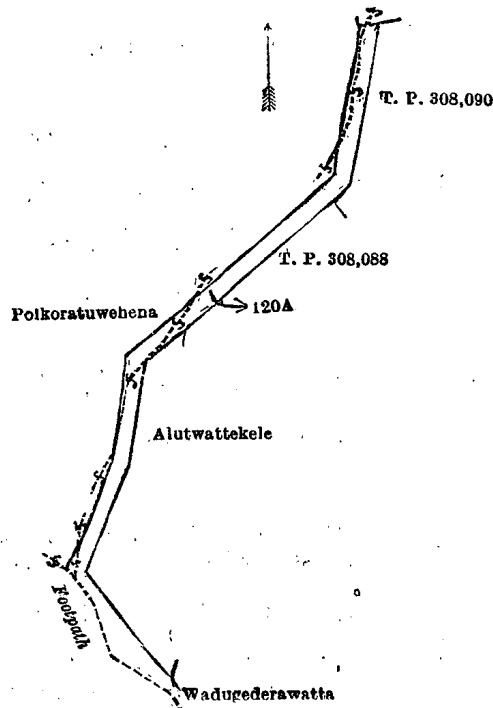
Scale of 4 Chains to an Inch.

A. H. G. DAWSON,
for Surveyor-General.

II.—Block survey preliminary plan 44.

Lot.	Name of Land.	Extent, A. R. P.
120A	Alutwattekele (reservation for footpath)	0 2 21

and bounded as follows : on the north by Polkoratuwehena claimed by J. Adiriyana and others ; on the east by T. Ps. 308,090 and 308,088, Alutwattekele claimed by K. Disanhamy, Wadugederawatta claimed by J. Adiriyana and another ; on the south by a footpath ; on the west by Polkoratuwehena claimed by J. Adiriyana and others.



Surveyor-General's Office,
Colombo, September 26, 1916.

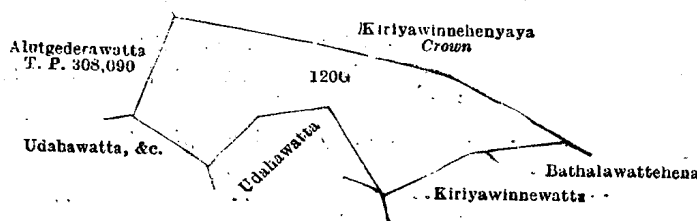
Scale of 4 Chains to an Inch.

G. K. THORNHILL,
for Surveyor-General.

III.—Block survey preliminary plan 44.

Lot.	Name of Land.	Extent, A. R. P.
120G	Batalawatta	1 2 8

and bounded as follows : on the north and east by Kiriya winnehenyaya belonging to the Crown ; on the south by Batalawattchena claimed by Kandege Disanhamy, Kiriya winnewatta claimed by J. Appu, Udahawatta claimed by J. D. Mathes, Vel-Vidane, Udahawatta, &c., claimed by J. Adiriana and others ; on the west by Alutgedarawatta claimed by J. Pediris Appu (T. P. 308,090).



Surveyor-General's Office,
Colombo, May 8, 1916.

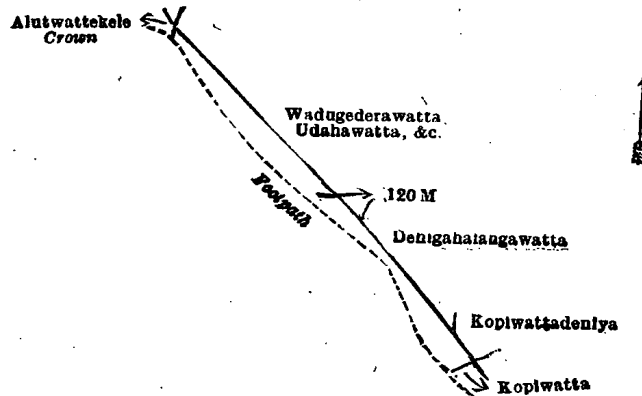
Scale of 4 Chains to an Inch.

A. H. G. DAWSON,
for Surveyor-General.

IV.—Block survey preliminary plan 44.

Lot.	Name of Land.	Extent, A. R. P.
120M	Wadugedarawatta (reservation for footpath)	0 1 21

and bounded as follows: on the north by Wadugedarawatta, &c., claimed by J. Adirian and others; on the east by Dehigahalangawatta claimed by J. Appu, Kopiwattedeniya claimed by K. Dasanhamy and others; on the south by Kopiwatta claimed by J. Don Mathes and others, footpath; on the west by a footpath, Alutwattekele belonging to the Crown.



Surveyor-General's Office,
Colombo, September 26, 1916.

Scale of 4 Chains to an Inch.

G. K. THORNHILL,
for Surveyor-General.

March 16, 1917.

T. REID,
Assistant Government Agent.

Order under Section 2 of "The Waste Lands Ordinances of 1897, 1899, 1900, and 1903,"
declaring Land to be Crown Property.

In the matter of the land commonly called or known as Ratmetiyahena, situate in the village of Hanguranketa, in the Diyatilaka korale of the Uda Hewaheta division, in the District of Nuwara Eliya, Central Province, and of "The Waste Lands Ordinances of 1897, 1899, 1900, and 1903."

THE notice required by section 1 of "The Waste Lands Ordinances of 1897, 1899, 1900, and 1903," having been duly published in manner prescribed by that section in respect of the above-named land (*vide* Notice No. 5,714), and no claim having been made to the said land or to any interest therein within the period of three months from the date specified in the said notice, I, Maxwell MacLagan Wedderburn, Assistant Government Agent of the Nuwara Eliya District, Central Province, under and by virtue of the powers vested in me in that behalf by section 2 of the said Ordinances, do hereby on this 11th day of October, 1916, order and declare that the said land, as more fully described herein below, situate in the village of Hanguranketa, in the Diyatilaka korale of the Uda Hewaheta division, in the District of Nuwara Eliya, Central Province, and shown as lots Y 35, Z 35, A 36, B 36, C 36, D 36, E 36, and F 36 in preliminary plan 6,307, and in the annexed diagram, and containing in extent 4 acres 1 rood and 15·99 perches, is the property of the Crown.

Description of the Land referred to.

The following lots situated in the village of Hanguranketa, in Diyatilaka korale of Uda Hewaheta division, in the District of Nuwara Eliya, Central Province, as described in the annexed diagram:—

Preliminary plan 6,307.

Lot.	Name of Land.	Extent, A. R. P.	Lot.	Name of Land.	Extent, A. R. P.
Y 35	Ratmetiyahena	1 0 8	D 36	Ratmetiyahena	0 1 34·12
Z 35	Do.	0 2 8·75	E 36	Do.	0 1 25·12
A 36	Do.	0 2 30	F 36	Do.	0 0 22·50
B 36	Do.	0 1 21			
C 36	Do.	0 2 26·50			4 1 15·99

and bounded as follows: on the north by Gansabhawa road; east by Ratmetiyahena claimed by K. P. Hendrick Appuhamy, Ratmetiyahena claimed by R. M. P. Punchirala, and Ratmetiyahena claimed by Duraya; south by Kandy to Kurunduya road; west by Ratmetiyahena claimed by P. Kirihamy and Ratmetiyahena claimed by K. P. Hendrick Appuhamy.

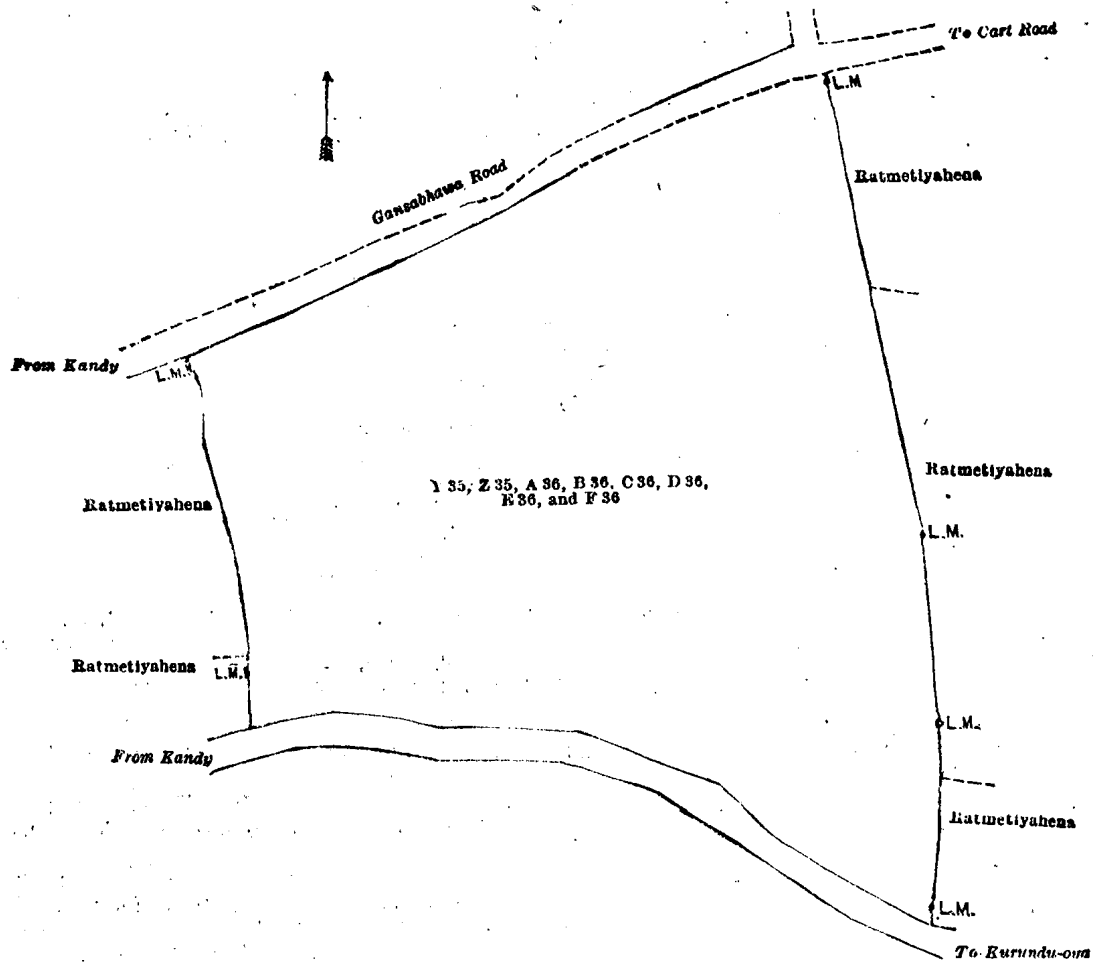
[For Diagram see page 1463.]

Kurunegala S. O No. 1,804.

Order under Section 2 of "The Waste Lands Ordinances of 1897, 1899, 1900, and 1903,"
declaring Lands to be Crown Property.

In the matter of the lands commonly called or known as Kongahamulahena, Gansabhawa road, &c., situate in the village of Pahala Moragollewa, in the Baladora korale of the Dewamedhi hatpattuw of the Kurunegala District, in the North-Western Province, and of "The Waste Lands Ordinances of 1897, 1899, 1900, and 1903."

THE notice required by section 1 of "The Waste Lands Ordinances of 1897, 1899, 1900, and 1903," having been duly published in manner prescribed by that section in respect of the above-named lands (*vide* Notice No. 6,268), and no claim having been made to the said lands or to any interest therein within the period of three months from the date specified in the said notice, I, John Murray Davies, Special Officer appointed under section 28 of the said Ordinances, under and by virtue of the powers vested in me in that behalf by section 2 of the said Ordinances, do hereby on this 7th day of July, 1917, order and declare that the said lands, as more fully described herein below, situate in the village of Pahala Moragollewa, in the Baladora korale of the Dewamedhi hatpattuw of the Kurunegala District, in the North-Western Province, and shown as lots 1, 2, 3, 5, 12, 13, 14, 22, 23, 24, 25, 26, 27, 28 in preliminary plan 1,663 and in the annexed diagram, and containing in extent 34 acres 3 roods and 25 perches, are the property of the Crown.



Surveyor-General's Office,
Colombo, June 5, 1916.

Scale of 2 Chains to an Inch.

C. R. LUNDIE,
for Surveyor-General.

October 11, 1916.

M. M. WEDDERBURN,
Assistant Government Agent.

Description of the Lands referred to.

The following lots situated in the village of Pahala Moragollewa, in the Baladora korale of the Dewameddi hatpattu of the Kurunegala District, in the North-Western Province, as described in the annexed diagram:—

Preliminary plan 1,663.

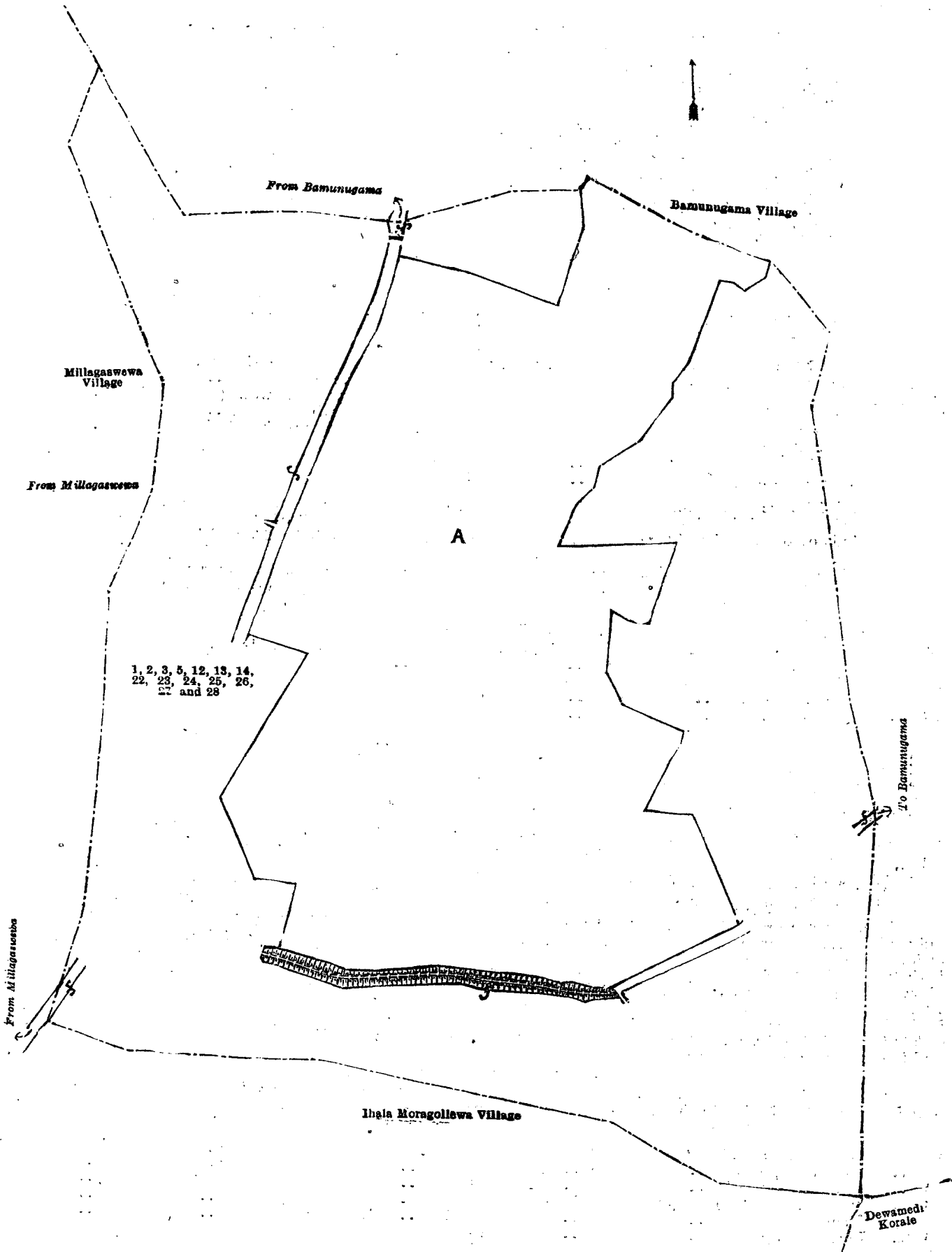
Lot.	Name of Land.	Extent, A. R. P.	Lot.	Name of Land.	Extent, A. R. P.
1 ..	Kongahamulahena ..	5 3 33	23 ..	Wewaismattehenyaya <i>alias</i> Madan-gahamulahena ..	5 3 26
2 ..	Gansabhawa road ..	0 3 37	24 ..	Cemetery ..	0 0 18
3 ..	Aliyawetichchappillewa ..	1 0 29	25 ..	Footpath ..	0 0 8
6 ..	Dangahamulahena ..	9 2 17	26 ..	Pahalamoragollewawewa (tank bund) ..	3 2 0
12 ..	Footpath ..	0 0 7	27 ..	Galagawahena ..	1 1 37
13 ..	Kongahamulahena ..	3 2 12	28 ..	Gansabhawa road ..	0 0 17
14 ..	Galagawahena ..	2 0 13			
22 ..	Gansabhawa road ..	0 1 11			
					34 3 25

and bounded as follows: on the north and east by the village limit of Bamunugama; on the south by the village limit of Ihala Moragollewa; on the west by the village limit of Millagaswewa.

NOTE.—The following lots lying within the above-mentioned boundaries are excluded from this order, and their aggregate acreage of 23 acres 1 rood and 28 perches is not included in the acreage of 34 acres 3 roods and 25 perches given above:—

Preliminary plan 1,663.

Lot.	Name of Land.	Extent, A. R. P.	Lot.	Name of Land.	Extent, A. R. P.
A 4 ..	Webodakumbura, &c. ..	10 3 22	A 16 ..	Patahalangakamata ..	0 0 9
A 6 ..	Asweddumewatta ..	0 2 12	A 17 ..	Dangahamulapatha ..	0 0 7
A 7 ..	Dangahamulakamata ..	0 0 9	A 18 ..	Dikasweddumewatta ..	1 2 31
A 8 ..	Kajugahamulapataha (water-hole) ..	0 0 3	A 19 ..	Wewagawawatta ..	1 2 33
A 9 ..	Aliyawetichchappitiwatta ..	2 3 21	A 20 ..	Ambagahamulakamata ..	0 0 6
A 10 ..	Kohombagahamulakamata ..	0 0 3	A 21 ..	Wewagawawatta ..	0 1 34
A 11 ..	Kongahamulawatta ..	2 1 25			
A 15 ..	Paranawatta ..	2 2 13			
					23 1 28



Surveyor-General's Office,
Colombo, December 6, 1915.

Scale of 4 Chains to an Inch.

G. K. THORNHILL,
for Surveyor-General.

July 7, 1917.

J. M. DAVIES,
Special Officer.

Kurunegala S. O. No. 1,805.

Order under Section 2 of "The Waste Lands Ordinances of 1897, 1899, 1900, and 1903,"
declaring Lands to be Crown Property.

In the matter of the lands commonly called or known as Ihalapannaweismatthehenyaya, footpath, &c., situate in the village of Ihala Pannawa, in the Baladora korale of the Dewamedhi hatpattu of the Kurunegala District, in the North-Western Province, and of "The Waste Lands Ordinances of 1897, 1899, 1900, and 1903."

THE notice required by section 1 of "The Waste Lands Ordinances of 1897, 1899, 1900, and 1903," having been duly published in manner prescribed by that section in respect of the above-named lands (*vide* Notice No. 6,256), and no claim having been made to the said lands or to any interest therein within the period of three months from the date specified in the said notice, I, John Murray Davies, Special Officer appointed under section 28 of the said Ordinances, under and by virtue of the powers vested in me in that behalf by section 2 of the said Ordinances, do hereby on this 7th day of July, 1917, order and declare that the said lands, as more fully described herein below, situate in the village of Ihala Pannawa, in the Baladora korale of the Dewamedhi hatpattu of the Kurunegala District, in the North-Western Province, and shown as lots 1, 2, 5, 6, 8, 10, 11, 12, 13, 14, 15 in preliminary plan 1,643 and in the annexed diagram, and containing in extent 203 acres 3 roods and 8 perches, are the property of the Crown.

Description of the Lands referred to.

The following lots situated in the village of Ihala Pannawa, in the Baladora korale of the Dewamedhi hatpattu of the Kurunegala District, in the North-Western Province, as described in the annexed diagram:—

Preliminary plan 1,643.

Lot.	Name of Land.	Extent, A. R. P.	Lot.	Name of Land.	Extent, A. R. P.
1 ..	Ihalapannaweismatthehenyaya	.. 29 0 5	12 ..	Cart track	.. 0 1 6
2 ..	Footpath	.. 0 1 0	13 ..	Ihalapannawewewa (tank and bund)	.. 6 0 27
5 ..	Kongahamulahena	.. 3 0 31	14 ..	Footpath	.. 0 0 28
6 ..	Amuna (stream)	.. 0 0 33	15 ..	Ihalapannaweismatthehenyaya	.. 75 1 25
8 ..	Ihalapannaweismatthehenyaya	.. 87 0 32			
10 ..	Pita-ela (stream)	.. 0 0 23			203 3 8
11 ..	Alutwetiyeewewa (tank and bund)	.. 1 2 38			

and bounded as follows: on the north by the village limit of Pahala Pannawa; on the east by the village limit of Galatabendiweewa; on the south by the village limit of Bamunugama, the village limit of Ratmalagaswewa; on the west by the village limit of Usgala, the village limit of Kokkawelagama, the village limit of Timbiriweewa, the village limit of Metiwalagama.

NOTE.—The following lots lying within the above-mentioned boundaries are excluded from this order, and their aggregate acreage of 28 acres 3 roods and 28 perches is not included in the acreage of 203 acres 3 roods and 8 perches given above:—

Preliminary plan 1,643.

Lot.	Name of Land.	Extent, A. R. P.	Lot.	Name of Land.	Extent, A. R. P.
A 3 ..	Bogahamulahenekamata	.. 0 0 5	A 9 ..	Siyambalagahamulakamata	.. 0 0 17
A 4 ..	Kadurugahamulakumbura, Kadurugahawela, &c.	.. 28 2 0			28 3 28
A 7 ..	Migahamulawatta	.. 0 1 6			

[For Diagram see page 1471.]

Kurunegala S. O. No. 1,806.

Order under Section 2 of "The Waste Lands Ordinances of 1897, 1899, 1900, and 1903,"
declaring Lands to be Crown Property.

In the matter of the lands commonly called or known as Galkaruhenyaya, Gansabhawa road, &c., situate in the village of Ihala Kumbukwewa, in the Baladora korale of the Dewamedhi hatpattu of the Kurunegala District, in the North-Western Province, and of "The Waste Lands Ordinances of 1897, 1899, 1900, and 1903."

THE notice required by section 1 of "The Waste Lands Ordinances of 1897, 1899, 1900, and 1903," having been duly published in manner prescribed by that section in respect of the above-named lands (*vide* Notice No. 6,255), and no claim having been made to the said lands or to any interest therein within the period of three months from the date specified in the said notice, I, John Murray Davies, Special Officer appointed under section 28 of the said Ordinances, under and by virtue of the powers vested in me in that behalf by section 2 of the said Ordinances, do hereby on this 7th day of July, 1917, order and declare that the said lands, as more fully described herein below, situate in the village of Ihala Kumbukwewa, in the Baladora korale of the Dewamedhi hatpattu of the Kurunegala District, in the North-Western Province, and shown as lots 1, 2, 3, 6, 7, 8, 10, 11, 12 in preliminary plan 1,638 and in the annexed diagram, and containing in extent 91 acres and 10 perches, are the property of the Crown.

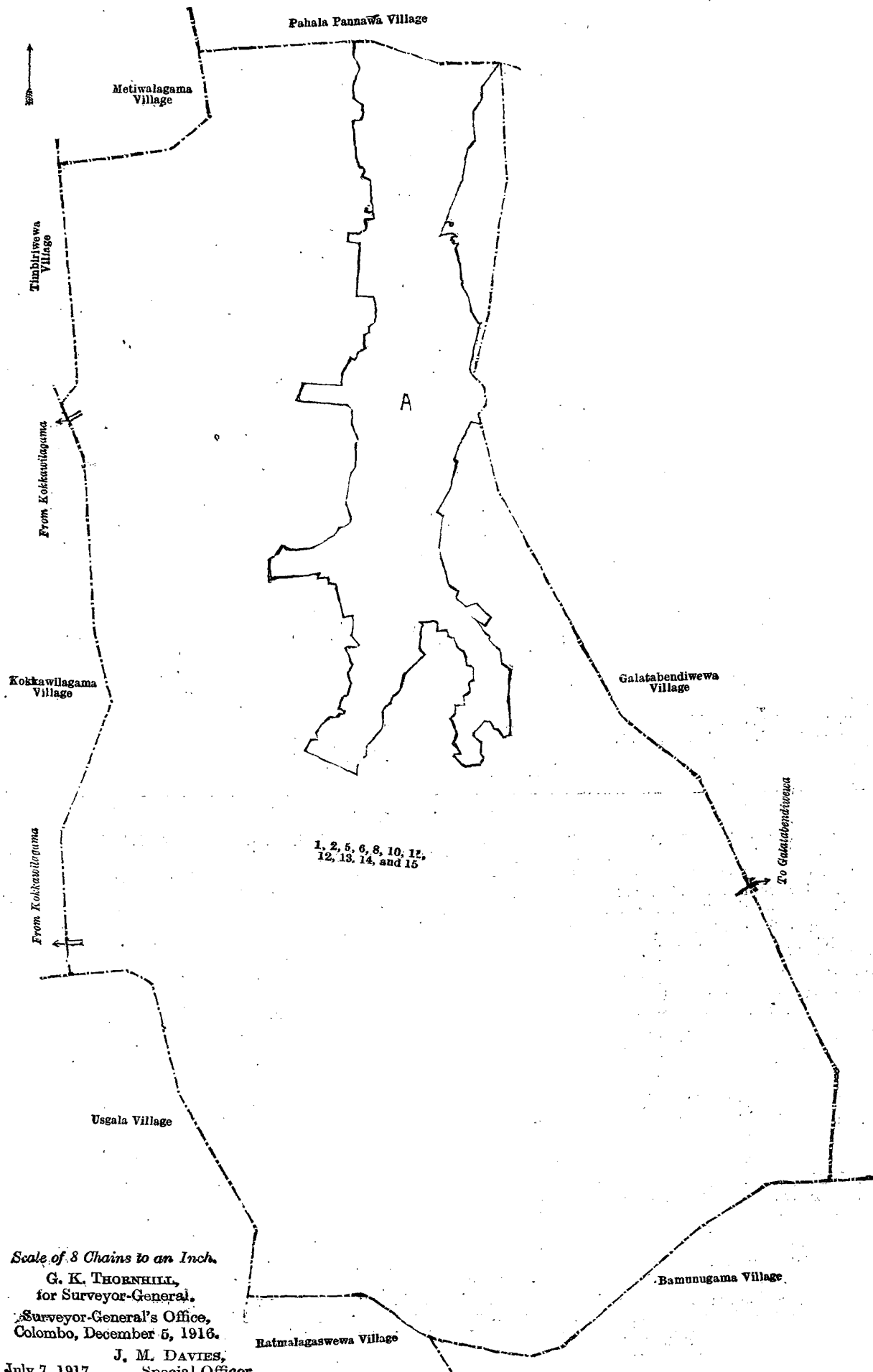
Description of the Lands referred to.

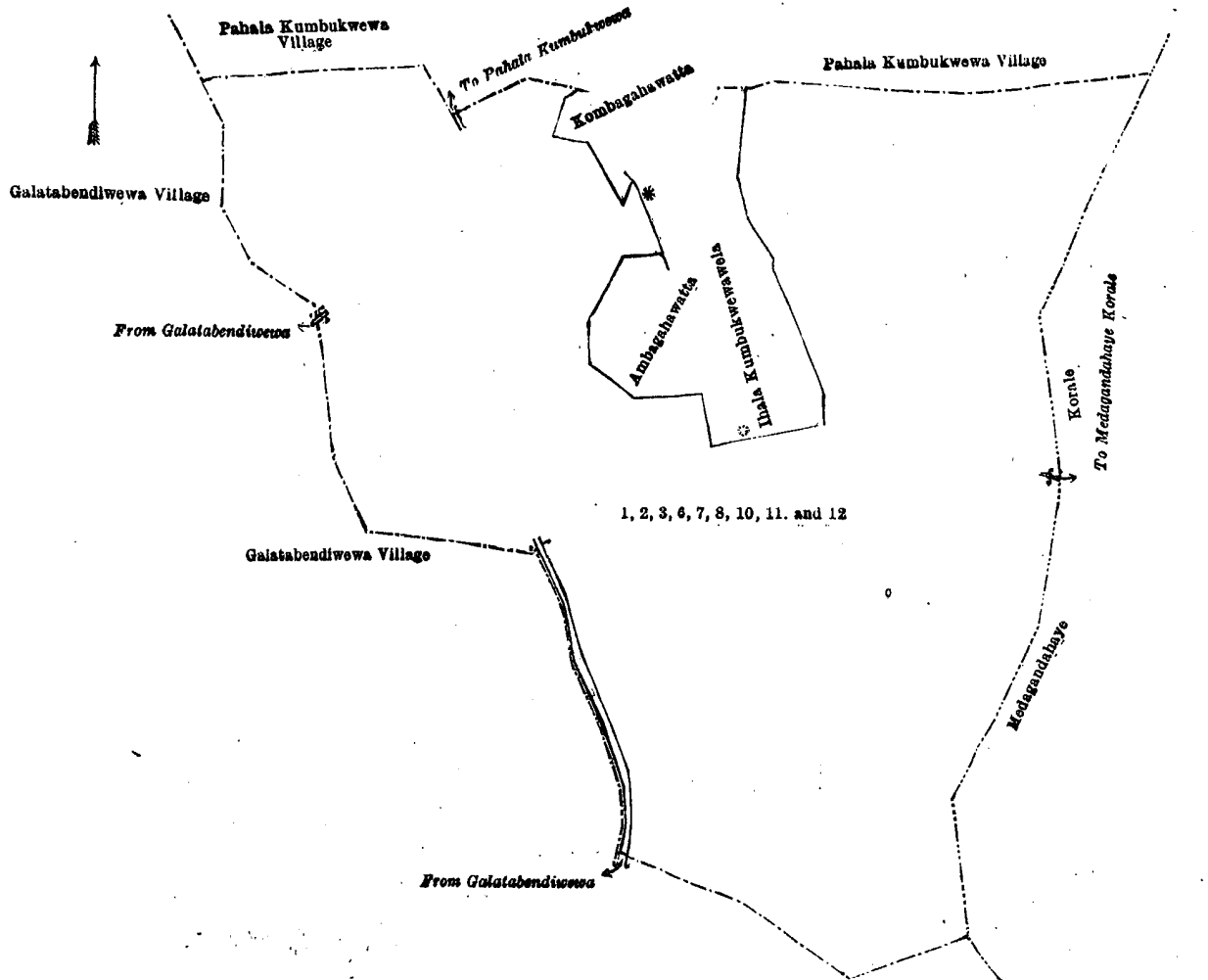
The following lots situated in the village of Ihala Kumbukwewa, in the Baladora korale of the Dewamedhi hatpattu of the Kurunegala District, in the North-Western Province, as described in the annexed diagram:—

Preliminary plan 1,638.

Lot.	Name of Land.	Extent, A. R. P.	Lot.	Name of Land.	Extent, A. R. P.
1 ..	Galkaruhenyaya	.. 9 3 25	8 ..	Ihalakumbukwewa (tank and bund)	.. 3 1 34
2 ..	Gansabhawa road	.. 1 0 10	10 ..	Iswetiawewewa (do.)	.. 0 1 12
3 ..	Ihalawewaismatthehenyaya and Iswetiawewewa	.. 45 1 35	11 ..	Galkaruhenyaya	.. 9 2 10
6 ..	Kongahahenyaya	.. 21 0 14	12 ..	Footpath	.. 0 0 15
7 ..	Footpath	.. 0 0 15			91 0 10

and bounded as follows: on the north by the village limit of Pahala Kumbukwewa, Kombagahawatta claimed by Uduwa Lebbe Vidane and others, Ambagahawatta claimed by Mudalihamige Rota and another, Ihalakumbukwewawela claimed by Elawat Tambilage Ismail Lebbe and others, the village limit of Pahala Kumbukwewa; on the east by the boundary of Medagandahaye; on the south by the village limit of Galatabendiweewa; on the west by the village limit of Galatabendiweewa.





Surveyor-General's Office,
Colombo, November 24, 1916.

Scale of 8 Chains to an Inch.

G. K. THORNHILL,
for Surveyor-General.

J. M. DAVIES,
Special Officer.

July 7, 1917.

Kurunegala S. O. No. 1,807.

Order under Section 2 of "The Waste Lands Ordinances of 1897, 1899, 1900, and 1903," declaring Lands to be Crown Property.

In the matter of the lands commonly called or known as Diulgollehenyaya, footpath, &c., situate in the village of Galatabendiwewa, in the Baladora korale of the Dewamedhi hatpattu of the Kurunegala District, in the North-Western Province, and of "The Waste Lands Ordinances of 1897, 1899, 1900, and 1903."

THE notice required by section 1 of "The Waste Lands Ordinances of 1897, 1899, 1900, and 1903," having been duly published in manner prescribed by that section in respect of the above-named lands (*vide* Notice No. 6,251), and no claim having been made to the said lands or to any interest therein within the period of three months from the date specified in the said notice, I, John Murray Davies, Special Officer appointed under section 28 of the said Ordinances, under and by virtue of the powers vested in me in that behalf by section 2 of the said Ordinances, do hereby on this 7th day of July, 1917, order and declare that the said lands, as more fully described herein below, situate in the village of Galatabendiwewa, in the Baladora korale of the Dewamedhi hatpattu of the Kurunegala District, in the North-Western Province, and shown as lots 1, 2, 2½, 5, 6, 7, 8, 9, 10, 11, 12, 13 in preliminary plan 1,639 and in the annexed diagram, and containing in extent 159 acres 2 roods and 31 perches, are the property of the Crown.

Description of the Lands referred to.

The following lots situated in the village of Galatabendiwewa, in the Baladora korale of the Dewamedhi hatpattu of the Kurunegala District, in the North-Western Province, as described in the annexed diagram:—

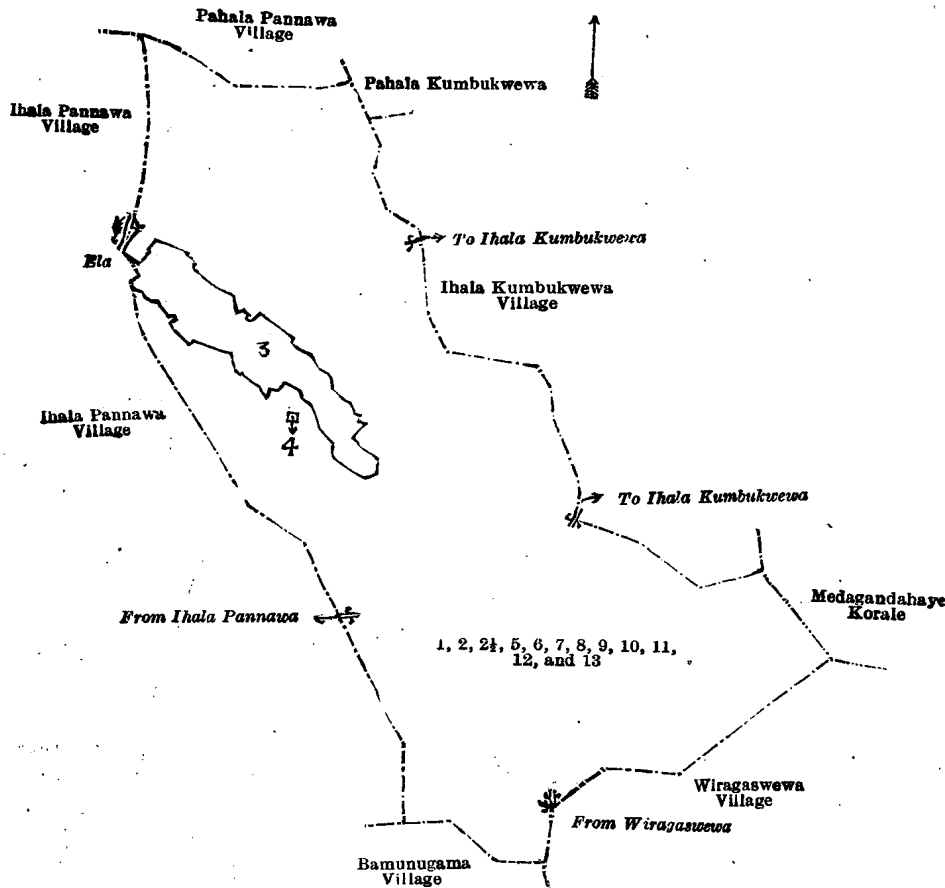
Preliminary plan 1,639.

Lot.	Name of Land.	Extent, A. R. P.	Lot.	Name of Land.	Extent, A. R. P.
1	Diulgollehenyaya	29 3 29	9	Gaswadumgahamullehenyaya	17 0 12
2	Footpath	0 0 30	10	Footpath	0 0 22
2½	Amuna (ela)	0 0 8	11	Palugahamulahena	7 1 39
5	Galkarohenyaya	66 2 21	12	Gansabhawa road	0 3 6
6	Footpath	0 0 9	13	Rambawewahenyaya	31 1 39
7	Galatabendiwewa (tank)	5 3 7			
8	Footpath	0 0 9			
					159 2 31

and bounded as follows: on the north by the village limit of Pahala Pannawa; on the east by the village limit of Pahala Kumbukwewa, the village limit of Ihala Kumbukwewa, the boundary of Medagandahaye korale; on the south by the village limit of Weragaswewa, the village limit of Bamunugama; on the west by the village limit of Ihala Pannawa, an *ela*, the village limit of Ihala Pannawa.

NOTE.—The following lots lying within the above-mentioned boundaries are excluded from this order, and their aggregate acreage of 10 acres and 25 perches is not included in the acreage of 159 acres 2 roods and 31 perches given above:—

Preliminary plan 1,639.		
Lot.	Name of Land.	Extent, A. R. P.
3	Pahala-aswedduma and Medakumbura	10 0 19
4	Kongahamullehenakamata	0 0 6
		10 0 25



Surveyor-General's Office,
Colombo, December 4, 1916.

Sale of 16 Chains to an Inch.

G. K. THORNHILL,
for Surveyor-General.

July 7, 1917.

J. M. DAVIES,
Special Officer.

Kurunegala S. O. No. 1,808.

Order under Section 2 of "The Waste Lands Ordinances of 1897, 1899, 1900, and 1903," declaring Lands to be Crown Property.

In the matter of the lands commonly called or known as Ihalawewahena, footpath, &c., situate in the village of Siyambalagaswewa, in the Baladora korale of the Dewamedhi hatpattu of the Kurunegala District, in the North-Western Province, and of "The Waste Lands Ordinances of 1897, 1899, 1900, and 1903."

THE notice required by section 1 of "The Waste Lands Ordinances of 1897, 1899, 1900, and 1903," having been duly published in manner prescribed by that section in respect of the above-named lands (*vide* Notice No. 6,270), and no claim having been made to the said lands or to any interest therein within the period of three months from the date specified in the said notice, I, John Murray Davies, Special Officer appointed under section 28 of the said Ordinances, under and by virtue of the powers vested in me in that behalf by section 2 of the said Ordinances, do hereby on this 10th day of July, 1917, order and declare that the said lands, as more fully described herein below, situate in the village of Siyambalagaswewa, in the Baladora korale of the Dewamedhi hatpattu of the Kurunegala District, in the North-Western Province, and shown as lots 1, 2, 3, 4, 5, 6, 7, 8, 9, 10, 11, 12, 15, 17, 18 in preliminary plan 1,641 and in the annexed diagram, and containing in extent 102 acres and 3 roods, are the property of the Crown.

Description of the Lands referred to.

The following lots situated in the village of Siyambalagaswewa, in the Baladora korale of the Dewamedhi hatpattu of the Kurunegala District, in the North-Western Province, as described in the annexed diagram:—

Preliminary plan 1,641.

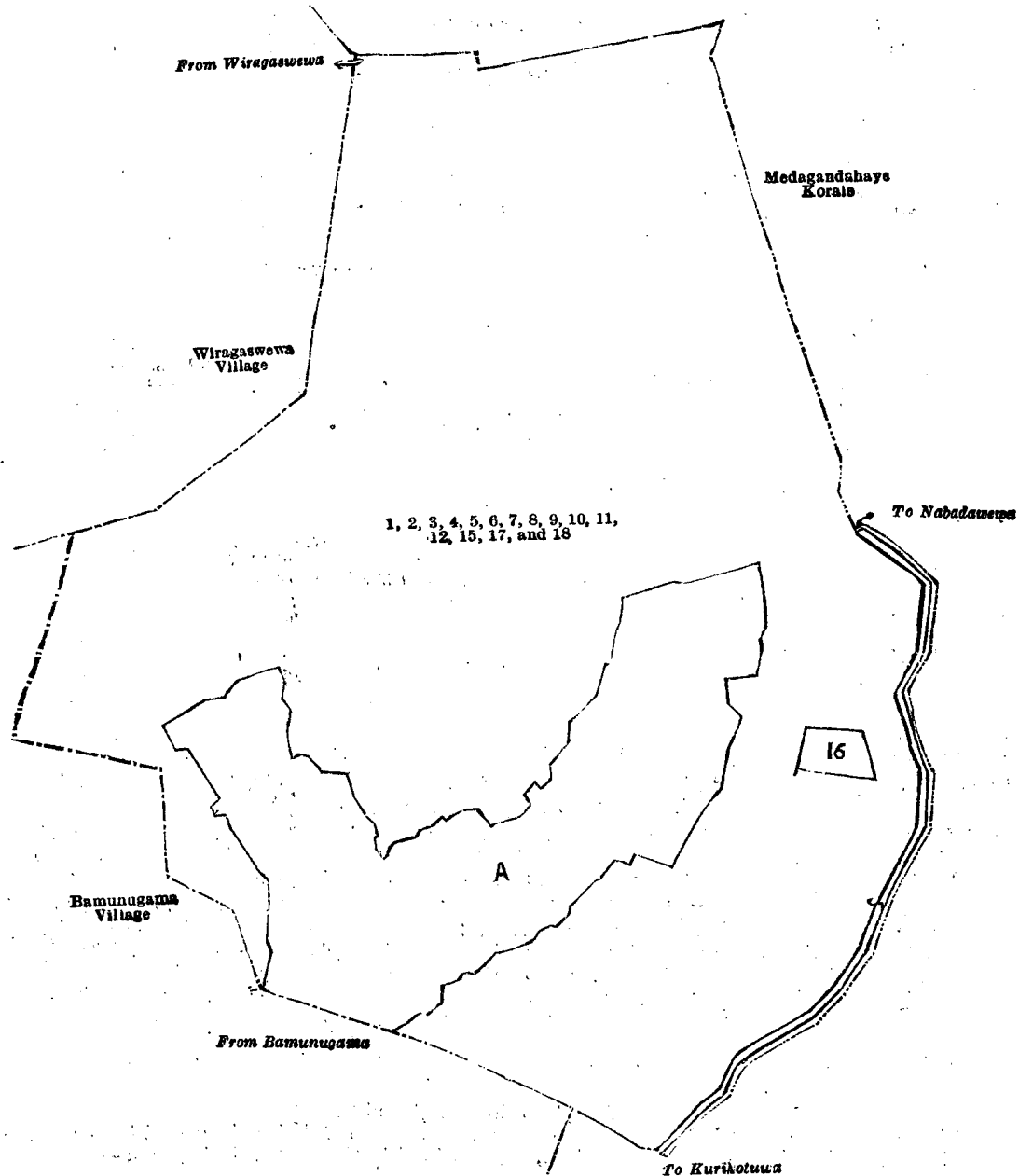
Lot.	Name of Land.	Extent, A. R. P.	Lot.	Name of Land.	Extent, A. R. P.
1	Ihalawewahena	0 0 4	10	Ihalawewahena	47 3 24
2	Footpath	0 0 8	11	Puhulhenawewa (tank and bund)	2 3 28
3	Ihalawewahena	0 0 1	12	Pahalawelapillewa	2 1 31
4	Do.	0 0 4	15	Ranawarahena	26 0 24
5	Do.	0 0 1	17	Road (approach road to tank)	0 0 2
6	Footpath	0 0 2	18	Road	0 3 36
7	Do.	0 0 22			
8	Hurigahamullahena	13 2 5			
9	Siyambalagaswewa (tank and bund)	8 2 8			
					102 3 0

and bounded as follows: on the north by the boundary of the Medagandahaye korale; on the east by the boundary of the Medagandahaye korale; on the south by the boundary of the Medagandahaye korale, the village limit of Bamunugama; on the west by the village limit of Bamunugama, the village limit of Wiragaswewa.

NOTE.—The following lots lying within the above-mentioned boundaries are excluded from this order, and their aggregate acreage of 23 acres and 30 perches is not included in the acreage of 102 acres and 3 roods given above:—

Preliminary plan 1,641.

Lot.	Name of Land.	Extent, A. R. P.
A 13	Siyambalagaswewakumburuyaya	22 1 38
A 14	Siyambalagahakamata (threshing-floor)	0 0 10
16	Siyambalagahawatta	0 2 22
		23 0 30



Surveyor-General's Office,
Colombo, December 5, 1916.

Scale of 8 Chains to an Inch.

G. K. THORNHILL,
for Surveyor-General.

July 10, 1917.

J. M. DAVIES,
Special Officer.

Kurunegala S. O. No. 1,809.**Order under Section 2 of "The Waste Lands Ordinances of 1897, 1899, 1900, and 1903,"
declaring Lands to be Crown Property.**

In the matter of the lands commonly called or known as Kohombagahamulahena, Gansabhawa road, &c., situate in the village of Keletimbiriwewa, in the Baladora korale of the Dewamedhi hatpattu of the Kurunegala District, in the North-Western Province, and of "The Waste Lands Ordinances of 1897, 1899, 1900, and 1903."

THE notice required by section 1 of "The Waste Lands Ordinances of 1897, 1899, 1900, and 1903," having been duly published in manner prescribed by that section in respect of the above-named lands (*vide* Notice No. 6,236), and no claim having been made to the said lands or to any interest therein within the period of three months from the date specified in the said notice, I, John Murray Davies, Special Officer appointed under section 28 of the said Ordinances, under and by virtue of the powers vested in me in that behalf by section 2 of the said Ordinances, do hereby on this 5th day of July, 1917, order and declare that the said lands, as more fully described herein below, situate in the village of Keletimbiriwewa, in the Baladora korale of the Dewamedhi hatpattu of the Kurunegala District, in the North-Western Province, and shown as lots 1, 6, 7, 8, 10, 11, 12, 13 in preliminary plan 1,634 and in the annexed diagram, and containing in extent 131 acres 3 roods and 17 perches, are the property of the Crown.

Description of the Lands referred to.

The following lots situated in the village of Keletimbiriwewa, in the Baladora korale of the Dewamedhi hatpattu of the Kurunegala District, in the North-Western Province, as described in the annexed diagram:—

Preliminary plan 1,634.

Lot.	Name of Land.	Extent, A. R. P.	Lot.	Name of Land.	Extent, A. R. P.
1 ..	Kohombagahamulahena	.. 9 3 6	11 ..	Gansabhawa road	.. 0 2 2
6 ..	Gansabhawa road	.. 1 0 28	12 ..	Ambagahamulahena	.. 3 2 16
7 ..	Kahatagahamulahena, Timbirigahamulahena, Ehatugahamulahenyaya	83 0 20	13 ..	Iswetiyeewewa	.. 1 0 33
8 ..	Keletimbiriwewa (tank and bund)	.. 18 3 31			131 3 17
10 ..	Kongahakumburehena	.. 13 2 1			

and bounded as follows: on the north by the village limit of Hurigama; on the east the boundary of Dewamedhi Medagandahaye korale; on the south by the village limit of Ihala Lolanwewa, the village limit of Pahala Lolanwewa, the village limit of Pahala Pannawa, the village limit of Pubbiliya; on the west by the village limit of Beddegama.

NOTE.—The following lots lying within the above-mentioned boundaries are excluded from this order, and their aggregate acreage of 20 acres 2 roods and 1 perch is not included in the acreage of 131 acres 3 roods and 17 perches given above:—

Preliminary plan 1,634.

Lot.	Name of Land.	Extent, A. R. P.
A 2 ..	Kongahamulawatta	.. 0 1 25
A 3 ..	Dunumadalagahakumbura and Medakumbura	.. 6 2 9
A 4 ..	Ambagahamulawatta	.. 0 0 24
A 5 ..	Migahamulapillewa and Ambagahamulahena	.. 3 3 0
9 ..	Kongahakumbura, Wetiyeewa, Aswedduma, Webodakumbura	.. 9 2 23
		20 2 1

[For Diagram see page 1476.]

Kurunegala S. O. No. 1,810.**Order under Section 2 of "The Waste Lands Ordinances of 1897, 1899, 1900, and 1903,"
declaring Lands to be Crown Property.**

In the matter of the lands commonly called or known as road, situate in the village of Kokkawilagama, in the Baladora korale of the Dewamedhi hatpattu of the Kurunegala District, in the North-Western Province, and of "The Waste Lands Ordinances of 1897, 1899, 1900, and 1903."

THE notice required by section 1 of "The Waste Lands Ordinances of 1897, 1899, 1900, and 1903," having been duly published in manner prescribed by that section in respect of the above-named lands (*vide* Notice No. 6,230), and no claim having been made to the said lands or to any interest therein within the period of three months from the date specified in the said notice, I, John Murray Davies, Special Officer appointed under section 28 of the said Ordinances, under and by virtue of the powers vested in me in that behalf by section 2 of the said Ordinances, do hereby on this 5th day of July, 1917, order and declare that the said lands, as more fully described herein below, situate in the village of Kokkawilagama, in the Baladora korale of the Dewamedhi hatpattu of the Kurunegala District, in the North-Western Province, and shown as lots 1A and 1B in preliminary plan 1,657 and in the annexed diagrams, and containing in extent 1 acre 2 roods and 31 perches, are the property of the Crown.

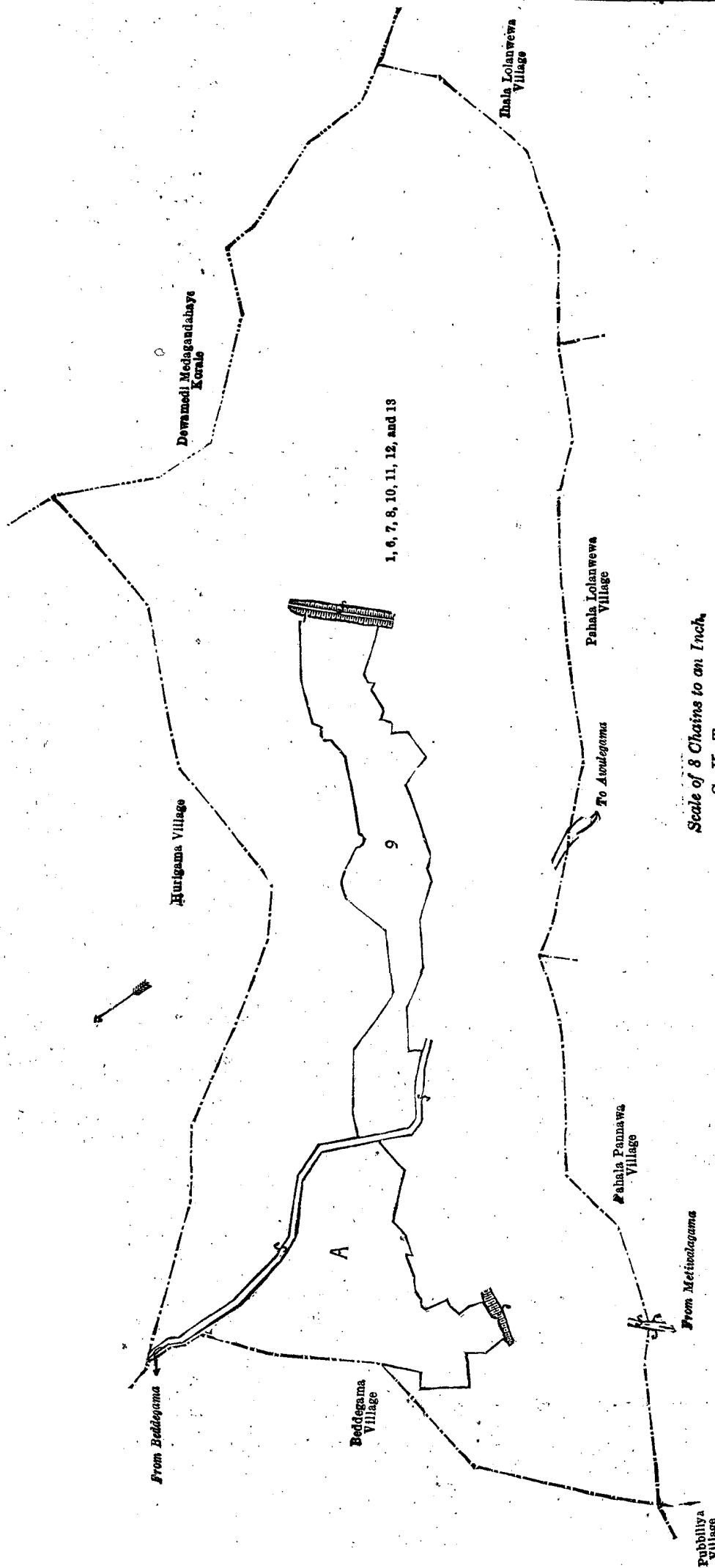
Description of the Lands referred to.

The following lots situated in the village of Kokkawilagama, in the Baladora korale of the Dewamedhi hatpattu of the Kurunegala District, in the North-Western Province, as described in the annexed diagrams:—

I.—Preliminary plan 1,657.

Lot.	Name of Land.	Extent, A. R. P.
1A ..	Road	.. 1 1 1

and bounded as follows; on the north by the village limit of Timbiriwewa; on the east by T. P. 101,080; on the south by the village limit of Usgala; on the west by T. P. 101,080.

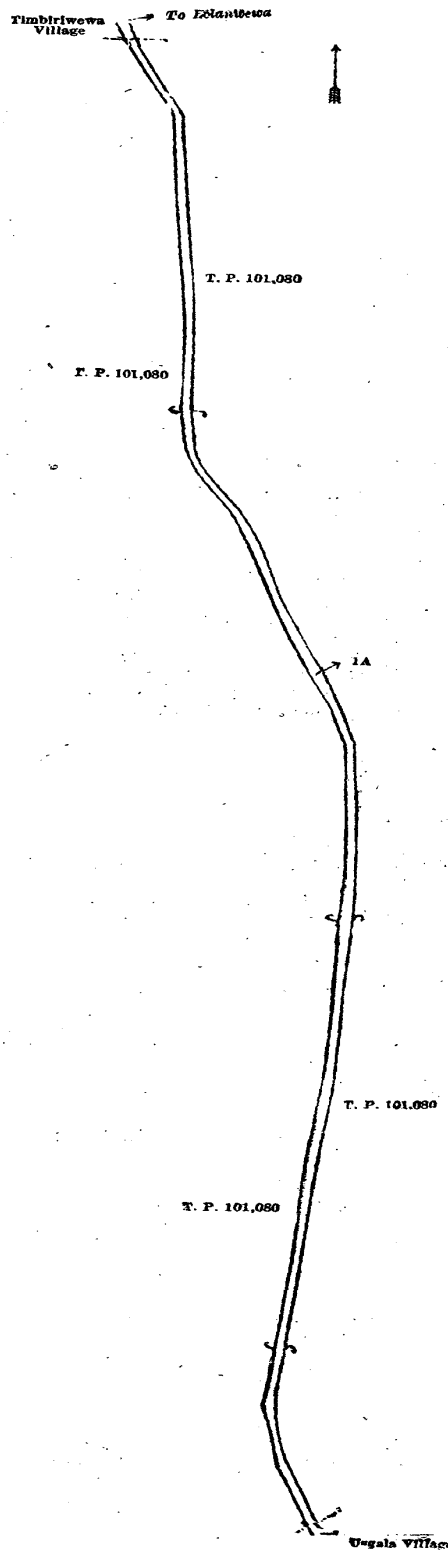


Scale of 8 Chains to an Inch

G. K. THORNHILL,
for Surveyor-General,

Surveyor-General's Office,
Colombo, December 6, 1916.

J. M. DAVIES,
Special Officer,
July 5, 1917.



Surveyor-General's Office,
Colombo, November 25, 1916.

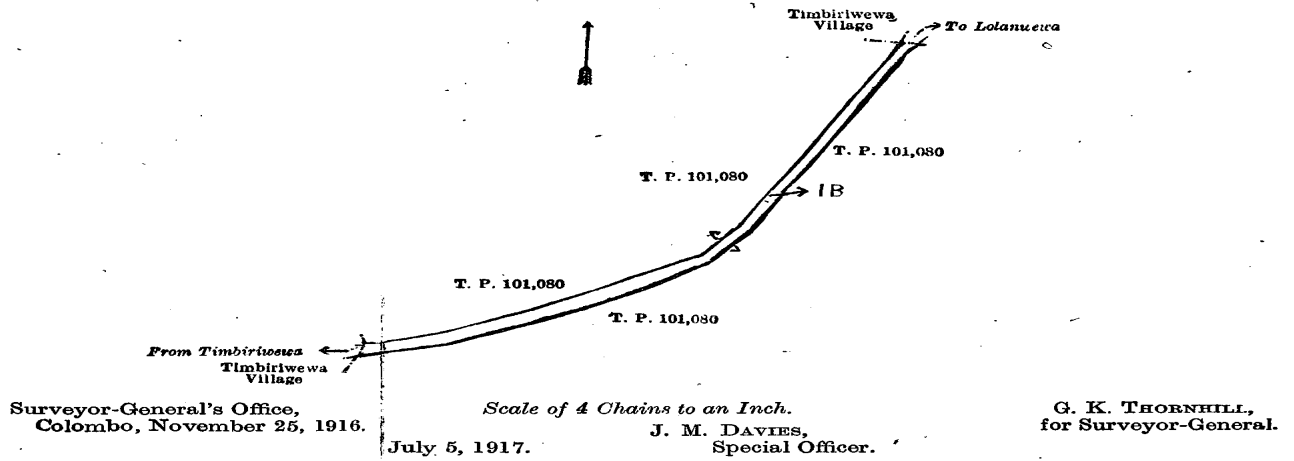
Scale of 4 Chains to an Inch.

G. K. THORNHILL,
for Surveyor-General.

II.—Preliminary plan 1,657.

Lot.	Road	Name of Land.	Extent, A. R. P.
1B			0 1 30

and bounded as follows: on the north by T. P. 101,080, the village limit of Timbiriwewa; on the east by T. P. 101,080; on the south by T. P. 101,080; on the west by the village limit of Timbiriwewa, T. P. 101,080.



Kurunegala S. O. No. 1,811.

Order under Section 2 of "The Waste Lands Ordinances of 1897, 1899, 1900, and 1903," declaring Lands to be Crown Property.

In the matter of the lands commonly called or known as Wellangaswewamukalana, Wellangaswewahenyaya, &c., situate in the village of Wellangaswewa, in the Baladora korale of the Dewamedhi hatpattu of the Kurunegala District, in the North-Western Province, and of "The Waste Lands Ordinances of 1897, 1899, 1900, and 1903."

THE notice required by section 1 of "The Waste Lands Ordinances of 1897, 1899, 1900, and 1903," having been duly published in manner prescribed by that section in respect of the above-named lands (*vide* Notice No. 6,158), and no claim having been made to the said lands or to any interest therein, within the period of three months from the date specified in the said notice, I, John Murray Davies, Special Officer appointed under section 28 of the said Ordinances, under and by virtue of the powers vested in me in that behalf by section 2 of the said Ordinances, do hereby on this 28th day of June, 1917, order and declare that the said lands, as more fully described herein below, situate in the village of Wellangaswewa, in the Baladora korale of the Dewamedhi hatpattu of the Kurunegala District, in the North-Western Province, and shown as lots 1, 2, 3, 4, 5, and 6 in preliminary plan 1,556 and in the annexed diagram, and containing in extent 168 acres 2 roods and 26 perches, are the property of the Crown.

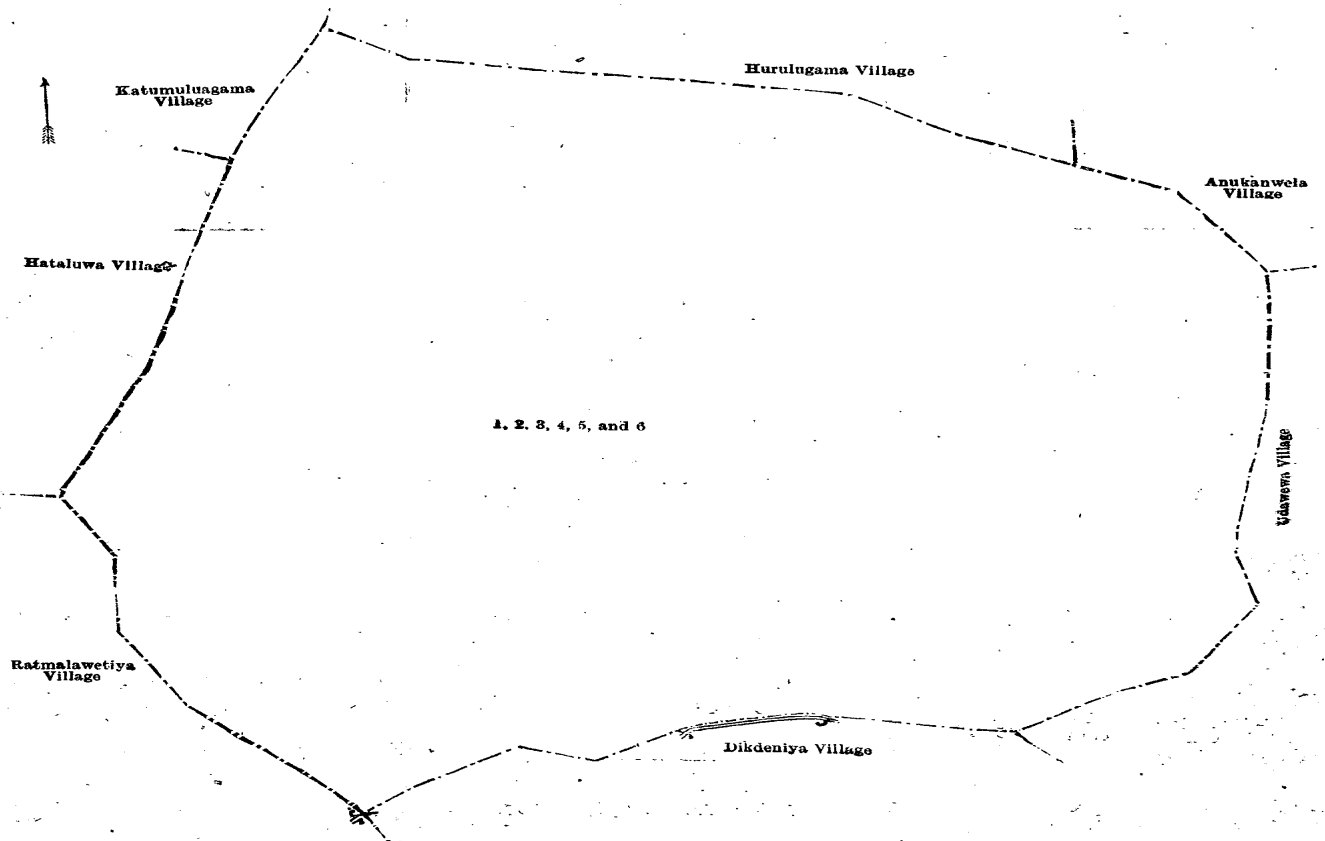
Description of the Lands referred to.

The following lots situated in the village of Wellangaswewa, in the Baladora korale of the Dewamedhi hatpattu of the Kurunegala District, in the North-Western Province, as described in the annexed diagram:—

Preliminary plan 1,556.

Lot.	Name of Land.	Extent, A. R. P.
1	Wellangaswewamukalana	5 1 3
2	Wellangaswewahenyaya	128 1 34
3	Wellangaswewamukalana	7 2 30
4	Wellangaswewamahawewa (tank)	6 3 21
5	Wellangaswewamukalana	19 1 21
6	Wellangaswewa, Kudawewa (tank)	0 3 37
		168 2 26

and bounded as follows: on the north by the village limit of Hurulugama, the village limit of Anukanwela; on the east by the village limit of Anukanwela, the village limit of Udawewa; on the south by the village limit of Udawewa, the village limit of Dikdeniya, the village limit of Ratmalawetiya; on the west by the village limit of Ratmalawetiya, the village limit of Hataluwa, the village limit of Katumulugama.



Surveyor-General's Office,
Colombo, March 10, 1916.

June 28, 1917.

Scale of 8 Chains to an Inch.

J. M. DAVIES,
Special Officer.

G. K. THORNHILL,
for Surveyor-General.

Kurunegala S. O. No. 1,812.

**Order under Section 2 of "The Waste Lands Ordinances of 1897, 1899, 1900, and 1903,"
declaring Lands to be Crown Property.**

In the matter of the lands commonly called or known as Galbodamukalana (forest), Dangollamukalana, &c., situate in the village of Malandeniya, in the Gannawe korale of the Weudawili hatpattu of the Kurunegala District, in the North-Western Province, and of "The Waste Lands Ordinances of 1897, 1899, 1900, and 1903."

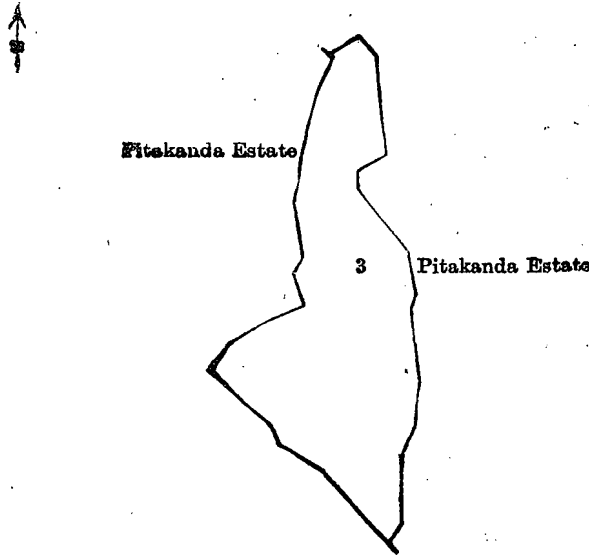
The notice required by section 1 of "The Waste Lands Ordinances of 1897, 1899, 1900, and 1903," having been duly published in manner prescribed by that section in respect of the above-named lands (*vide* Notice No. 5,300), and no claim having been made to the said lands or to any interest therein within the period of three months from the date specified in the said notice, I, Norman Albert Hampton, Special Officer appointed under section 28 of the said Ordinances, under and by virtue of the powers vested in me in that behalf by section 2 of the said Ordinances, do hereby on this 12th day of June, 1917, order and declare that the said lands, as more fully described herein below, situate in the village of Malandeniya, in the Gannawe korale of the Weudawili hatpattu of the Kurunegala District, in the North-Western Province, and shown as lots 3, 4, 6, 7, 9, 18, 63, 150, 211, 244, 257, 273, 281, 282, 283, 280½, 293, 295, 296, and 297 in preliminary plan 1,523 and in the annexed diagrams, and containing in extent 34 acres and 4 perches, are the property of the Crown.

Description of the Lands referred to.

The following lots situated in the village of Malandeniya, in the Gannawe korale of the Weudawili hatpattu of the Kurunegala District, in the North-Western Province, as described in the annexed diagrams:—

Lot.	Name of Land.	I.—Preliminary plan 1,523.	Extent, A. R. P.
3	Galbodamukalana (forest)	2 0 29

and bounded as follows: on the north and east by Pitakanda estate sold by the Crown; on the south and west by Pitakanda estate sold by the Crown.



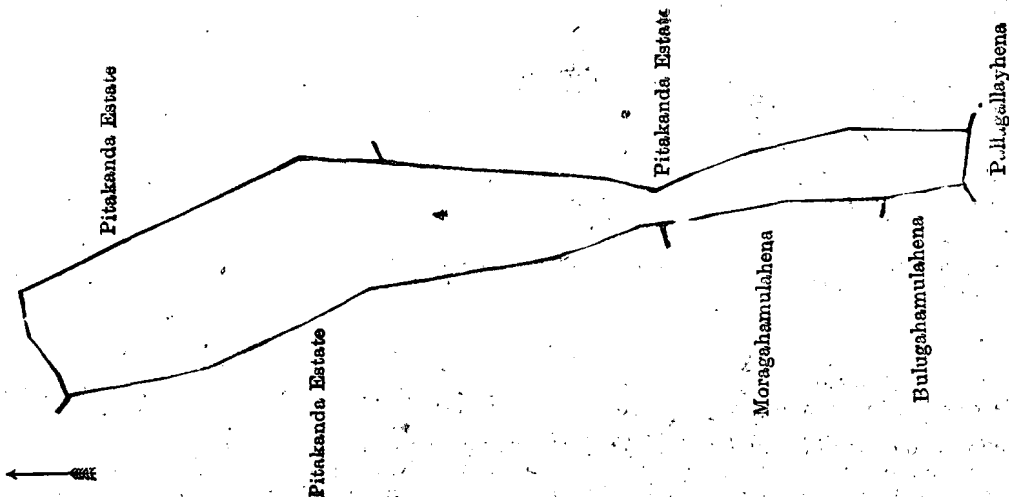
Surveyor-General's Office,
Colombo, February 18, 1914.

Scale of 4 Chains to an Inch.

G. K. THORNHILL,
for Surveyor-General.

Lot.	Name of Land.	II.—Preliminary plan 1,523.	Extent, A. R. P.
4	Galbodamukalana (forest)	4 0 30

and bounded as follows: on the north by Pitakanda estate sold by the Crown; on the east by Pitakanda estate sold by the Crown; on the south by Pallagallahena sold by the Crown; on the west by Bulugahamulahena sold by the Crown, Moragahamulahena sold by the Crown, and Pitakanda estate sold by the Crown.



Surveyor-General's Office,
Colombo, February 18, 1914.

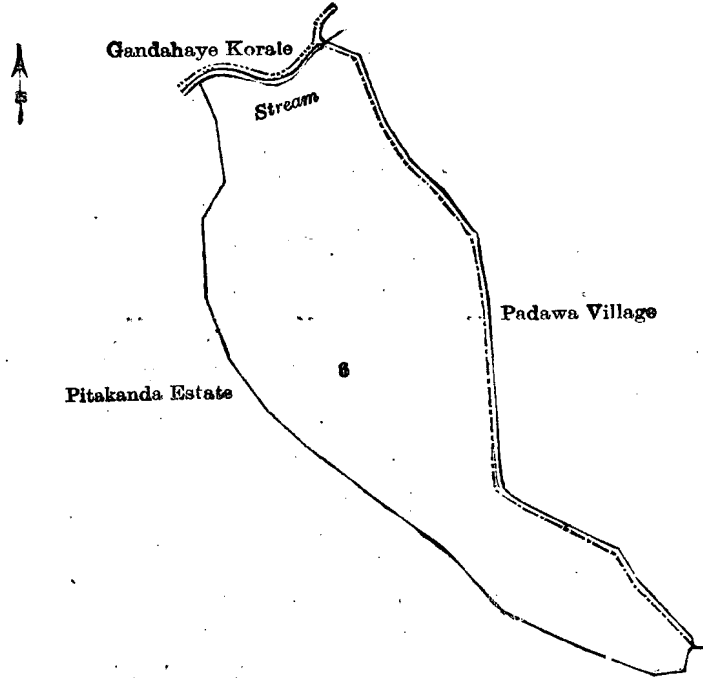
Scale of 4 Chains to an Inch.

G. K. THORNHILL,
for Surveyor-General.

III.—Preliminary plan 1,523.

Lot.	Name of Land.	Extent, A. R. P.
6 ..	Dangollemukalana ..	5 1 24

and bounded as follows: on the north by a stream to be declared the property of the Crown under the Waste Lands Ordinances (the boundary of the Gandahe korale); on the east by village limit of Padawa; on the south and west by Pitakanda estate sold by the Crown.



Surveyor-General's Office,
Colombo, February 18, 1914.

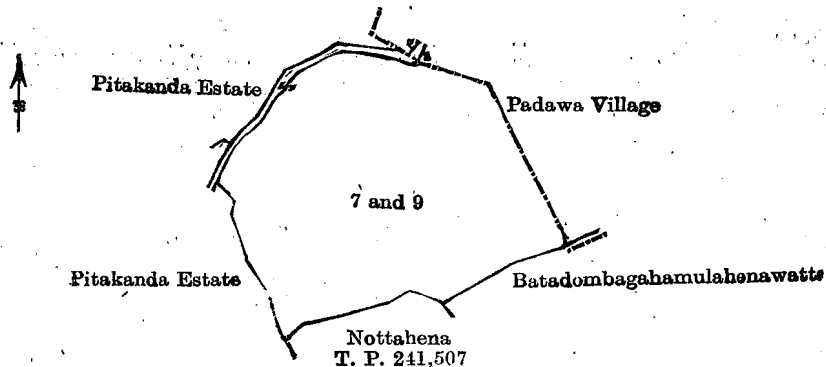
Scale of 4 Chains to an Inch.

G. K. THORNHILL,
for Surveyor-General.

IV.—Preliminary plan 1,523.

Lot.	Name of Land.	Extent, A. R. P.
7 ..	Mala-ela (stream) ..	0 0 13
9 ..	Nattahenemukalana ..	2 3 29
		3 0 2

and bounded as follows: on the north by Pitakanda estate sold by the Crown (stream), the village limit of Padawa; on the east by the village limit of Padawa; on the south by Batadombaghamulahenawatta sold by the Crown, Nattahena T. P. 241,507; on the west by Pitakanda estate sold by the Crown and a stream.



Surveyor-General's Office,
Colombo, February 18, 1914.

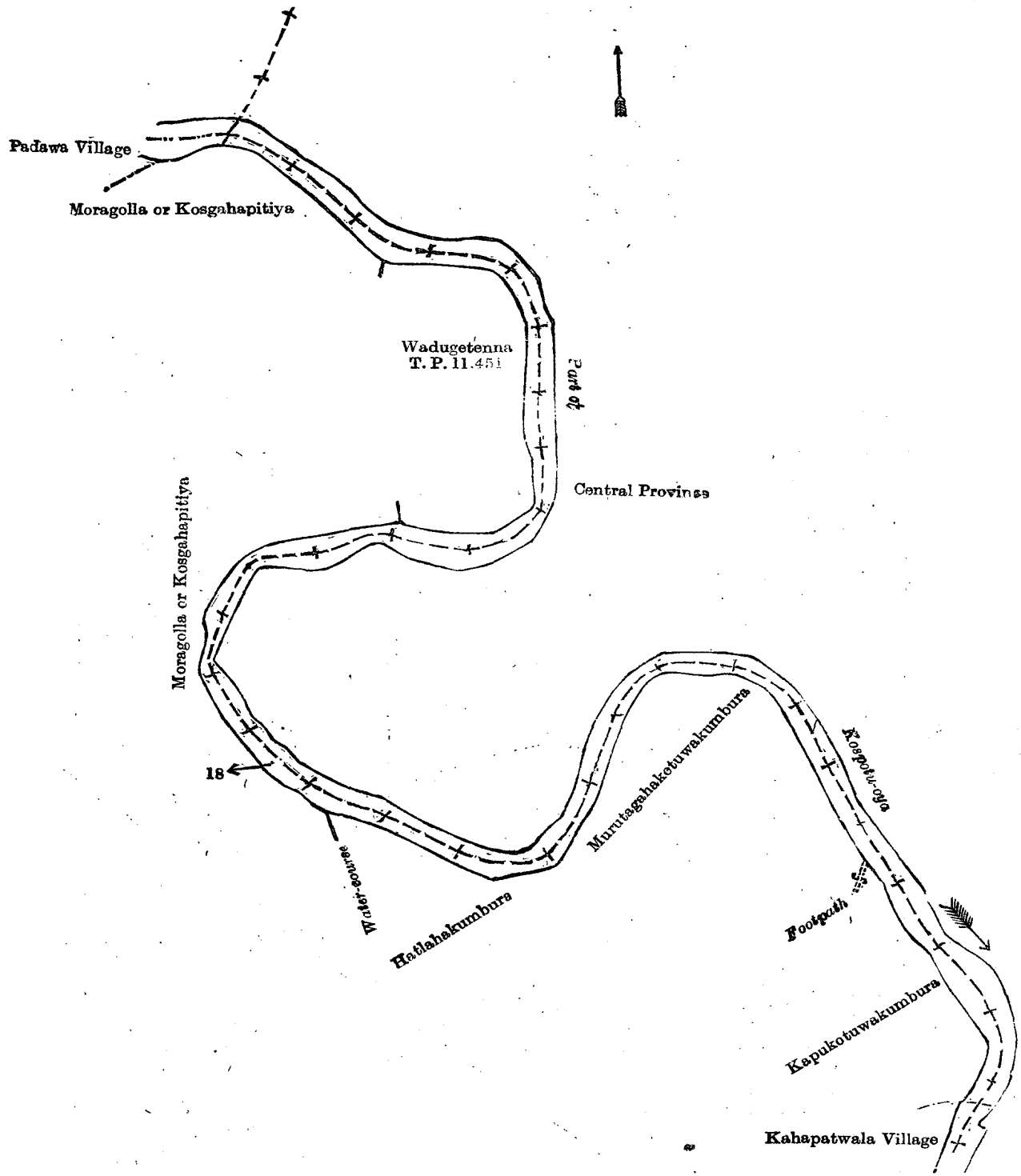
Scale of 4 Chains to an Inch.

G. K. THORNHILL,
for Surveyor-General.

V.—Preliminary plan 1,523.

Lot.	Name of Land.	Extent, A. R. P.
18 ..	Part of Kospotu-oya (oya) ..	2 0 4

and bounded as follows: on the north and east by the boundary of the Central Province (part of Kospotu-oya); on the south by the village limit of Kahapatwela, Kapukotuwakumbura (private), a footpath (private), Murutagahakotuwa-kumbura claimed by Keppettipola, Hatalahakumbura (private), a water-course; on the west by Moragolla or Kosgahapitiya sold by the Crown, Wadugetenna sold by the Crown (T. P. 11,451), Moragolla or Kosgahapitiya sold by the Crown, the village limit of Padawa.



Surveyor-General's Office,
Colombo, February 18, 1914.

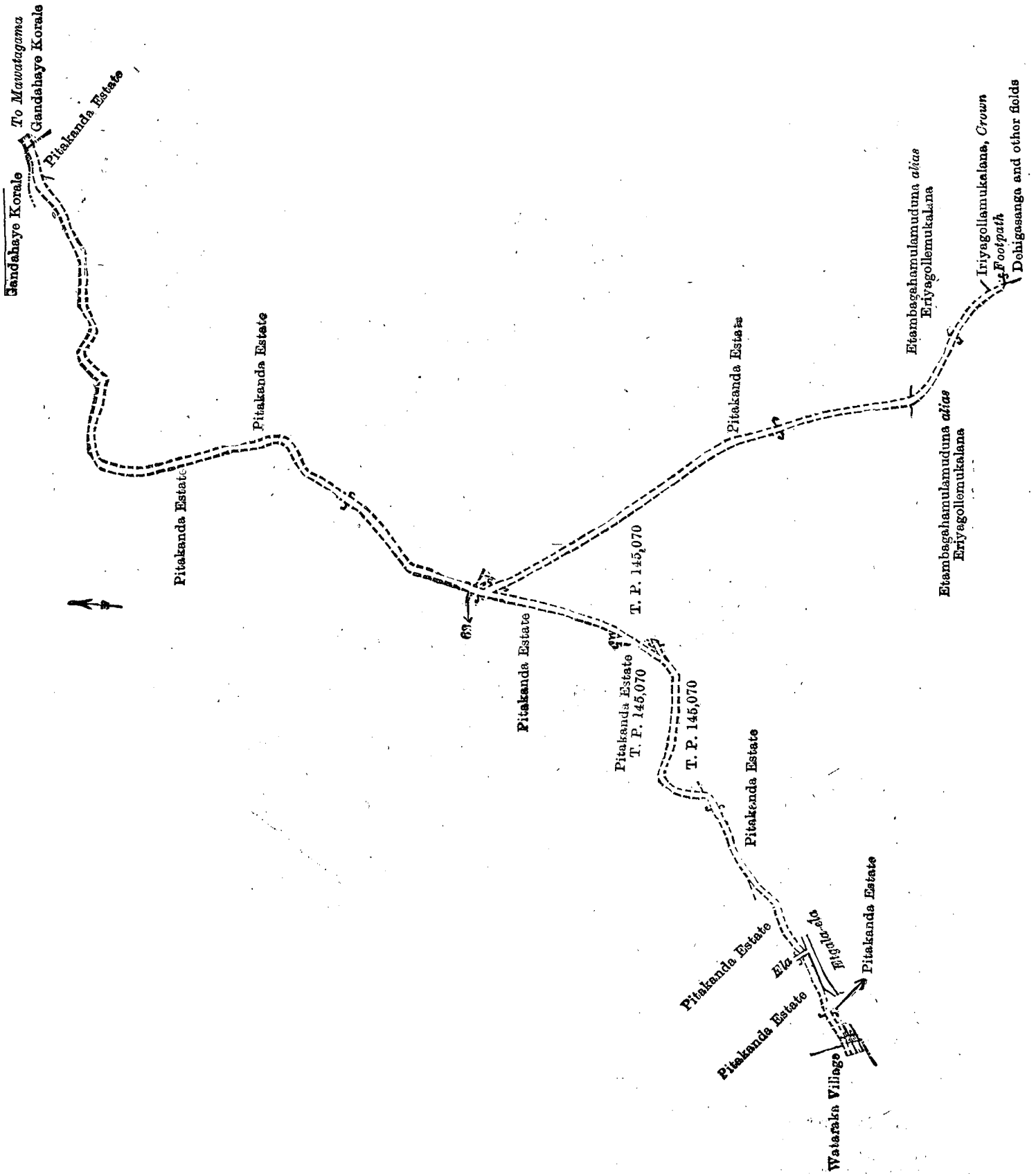
Scale of 4 Chains to an Inch.

G. K. THORNHILL,
for Surveyor-General.

VI.—Preliminary plan 1,523.

Lot.	Road.	Name of Land.	Extent, A. B. P.
63	.. Road (road)	1 0 31

and bounded as follows : on the north by Pitakanda estate sold by the Crown, the boundary of the Gandahaye korale ; on the east by the boundary of the Gandahaye korale, Pitakanda estate sold by the Crown, Pitakanda estate sold by the Crown, Etambagahamulamuduna *alias* Eriyagollemukalana declared Crown under the Waste Lands Ordinances, a footpath, Dehigasanga and other fields claimed by P. Abbada and others ; on the south by Etambagahamulamuduna *alias* Eriyagollemukalana declared Crown under the Waste Lands Ordinances, T. P. 145,070, Pitakanda estate sold by the Crown, Etgala-ela to be declared the property of the Crown under the Waste Lands Ordinances, Pitakanda estate sold by the Crown, the Etgala-ela ; on the west by the village limit of Watareka, an ela, Pitakanda estate, T. P. 145,070, Pitakanda estate sold by the Crown.



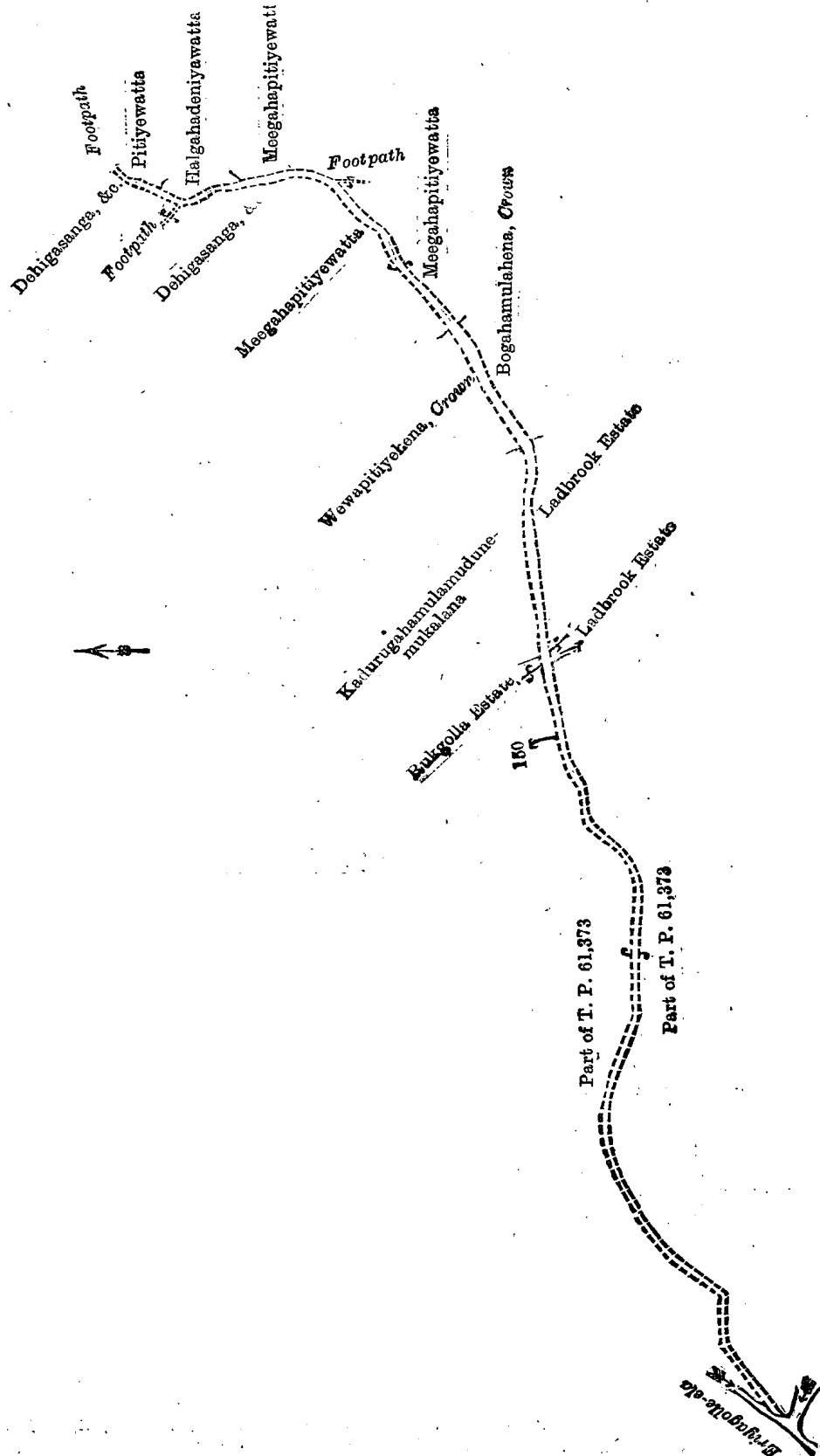
Surveyor-General's Office,
Colombo, February 18, 1914.

Scale of 4 Chains to an Inch.

G. K. THORNHILL,
for Surveyor-General.

Lot. 150	.. Road	Name of Land.	VII.—Preliminary plan 1,523.	Extent, A. R. P. 0 2 22
-------------	---------	---------------	------------------------------	----------------------------

and bounded as follows: on the north by part of T. P. 61,373, Kadurugahamulamudunemukalana to be declared the property of the Crown under the Waste Lands Ordinances, Wewapitiyehena sold by the Crown, Meegahapitiyewatta claimed by Nuwarapaksedureya, Ukkuwa, and others, Dehigasanga, &c., claimed by Pallenfulledurayalage Abadda and others, a footpath, Dehigasanga, &c., claimed by Pallemuledurayalage Abadda; on the east by a footpath (private), Pitiyewatta claimed by Rajapaksedurayalage Ukkuwa, Halgahadeniyawatta claimed by Nuwarapaksedurayalage Ukkuwa and another, Meegahapitiyewatta claimed by ditto, a footpath; on the south by Meegahapitiyewatta claimed by Nuwarapaksedurayalage Ukkuwa and another, Bogahamulahena sold by the Crown, Ladbroke estate sold by the Crown, part of T. P. 61,373, Eriyagolle-ela; on the west by Eriyagolle-ela (private).



Surveyor-General's Office,
Colombo, February 18, 1914.

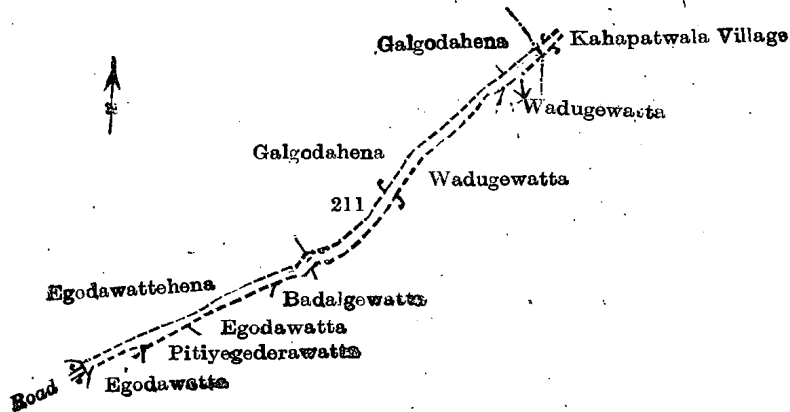
Scale of 4 Chains to an Inch.

G. K. THORNHILL,
for Surveyor-General.

VIII.—Preliminary plan 1,523.

Lot.	Road	Name of Land.	Extent, A. R. P.
211	0 1 14

and bounded as follows : on the north by Galgodahena sold by the Crown, the village limit of Kahapatwala ; on the east by village limit of Kahapatwala, Wadugewatta sold by the Crown ; on the south by Badalgewatta claimed by Lunugama Vidanalage Netha Naide and others, Egodawatta claimed by Lunugama Vidanalage Nettihamy, Pitiyegederawatta claimed by ditto, Egodawatta claimed by ditto ; on the west by Egodawattehena claimed by Hangedigedara Kiri Naide and another, Galgodahena sold by the Crown.



Surveyor-General's Office,
Colombo, February 18, 1914.

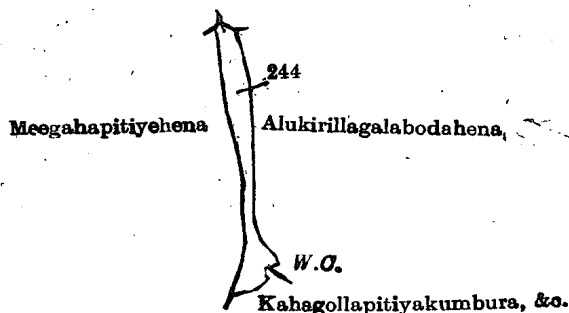
Scale of 4 Chains to an Inch.

G. K. THORNHILL,
for Surveyor-General.

IX.—Preliminary plan 1,523.

Lot.	Name of Land.	Extent, A. R. P.
244	.. Alukirille-ela	0 0 33

and bounded as follows : on the north by Dehigasanga, &c., claimed by Pallemuledurayalage Abadda and others ; on the east by Alukirillagalabodahena sold by the Crown ; on the south by a water-course, Kahagollapitiyakumbura, &c., claimed by Dr. H. M. Fernando and others ; on the west by Meegahapitiyehena sold by the Crown.



Surveyor-General's Office,
Colombo, February 18, 1914.

Scale of 4 Chains to an Inch.

G. K. THORNHILL,
for Surveyor-General.

X.—Preliminary plan 1,523.

Lot.	Name of Land.	Extent, A. R. P.
257	.. Gansabhawa road	1 2 23

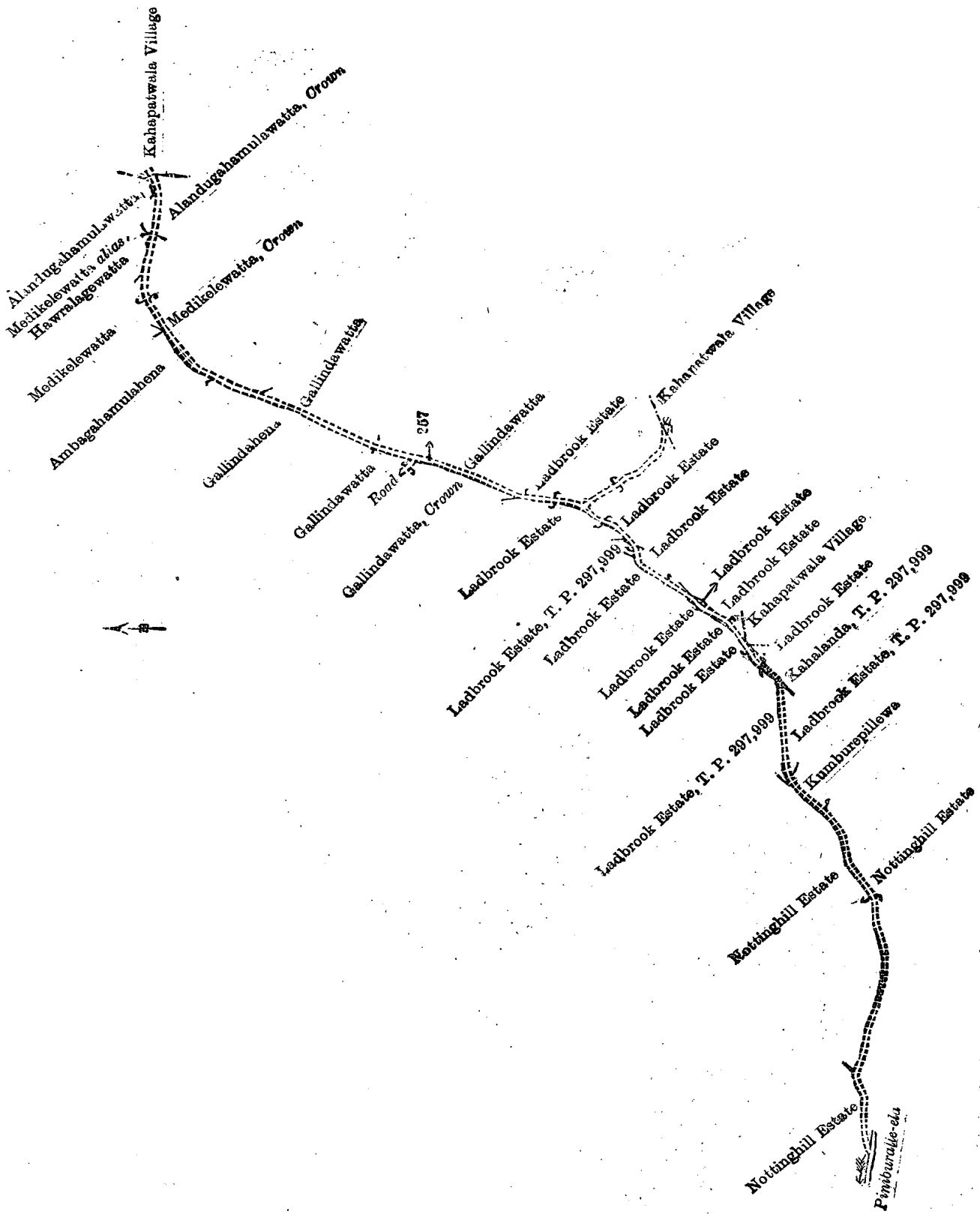
and bounded as follows : on the north by T. P. 297,999, Ladbrook estate sold by the Crown, Galindahena sold by the Crown, Ambagahamulahena sold by the Crown, Medikelewatta sold by the Crown, Medikelewatta *alias* Hawralagewatta sold by the Crown, Alandugahamulawatta sold by the Crown ; on the east by the village limit of Kahapatwala, Alandugahamulawatta sold by the Crown, Medikelewatta sold by the Crown, Gallindawatta sold by the Crown, Ladbrook estate sold by the Crown, the village limit of Kahapatwala ; on the south by Ladbrook estate sold by the Crown, the village limit of Kahapatwala, Kahalanda sold by the Crown, T. P. 297,999, Ladbrook estate sold by the Crown (T. P. 297,999) Kumburepillewa sold by the Crown, Nottingham estate sold by the Crown, Pimburalla-ela ; on the west by Nottingham estate sold by the Crown.

[For Diagram see page 1485.]

XI.—Preliminary plan 1,523.

Lot.	Name of Land.	Extent, A. R. P.
273	.. Paranchiakapapu-ela	1 2 9

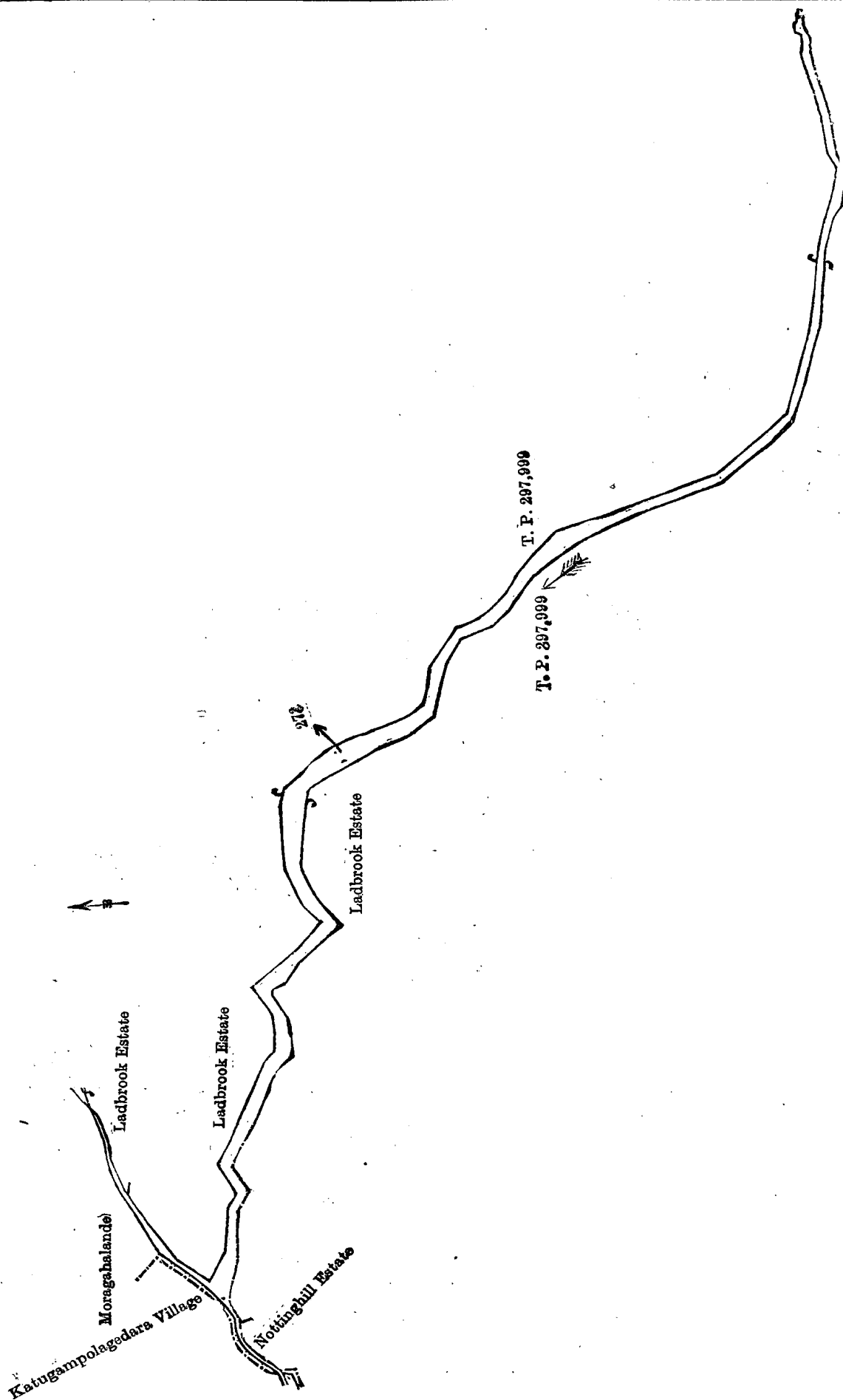
and bounded as follows : on the north and east by Ladbrook estate sold by the Crown (T. P. 297,999) ; on the south by Ladbrook estate sold by the Crown (T. P. 297,999), Nottingham estate sold by the Crown ; on the west by the village limit of Katugampolagedera, Moragahalanda sold by the Crown.



Surveyor-General's Office,
Colombo, February 18, 1914.

Scale of 8 Chains to an Inch.

G. K. THORNHILL,
for Surveyor-General.



Surveyor-General's Office,
Colombo, February 18, 1914.

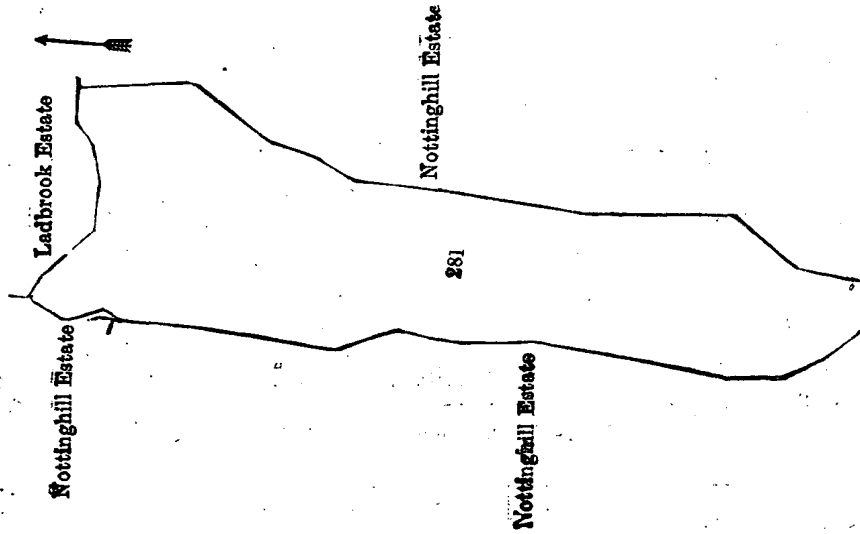
Scale of 4 Chains to an Inch.

G. K. THORNHILL,
for Surveyor-General.

XII.—Preliminary plan 1,523.

Lot. 281	Name of Land. .. Gallindawattemudunemukalana ..	Extent, A. R. P. .. 5 2 22
-------------	--	-------------------------------

and bounded as follows : on the north by Ladbrook estate sold by the Crown; on the east, south, and west by Nottingham-hill estate sold by the Crown.



Surveyor-General's Office,
Colombo, February 18, 1914.

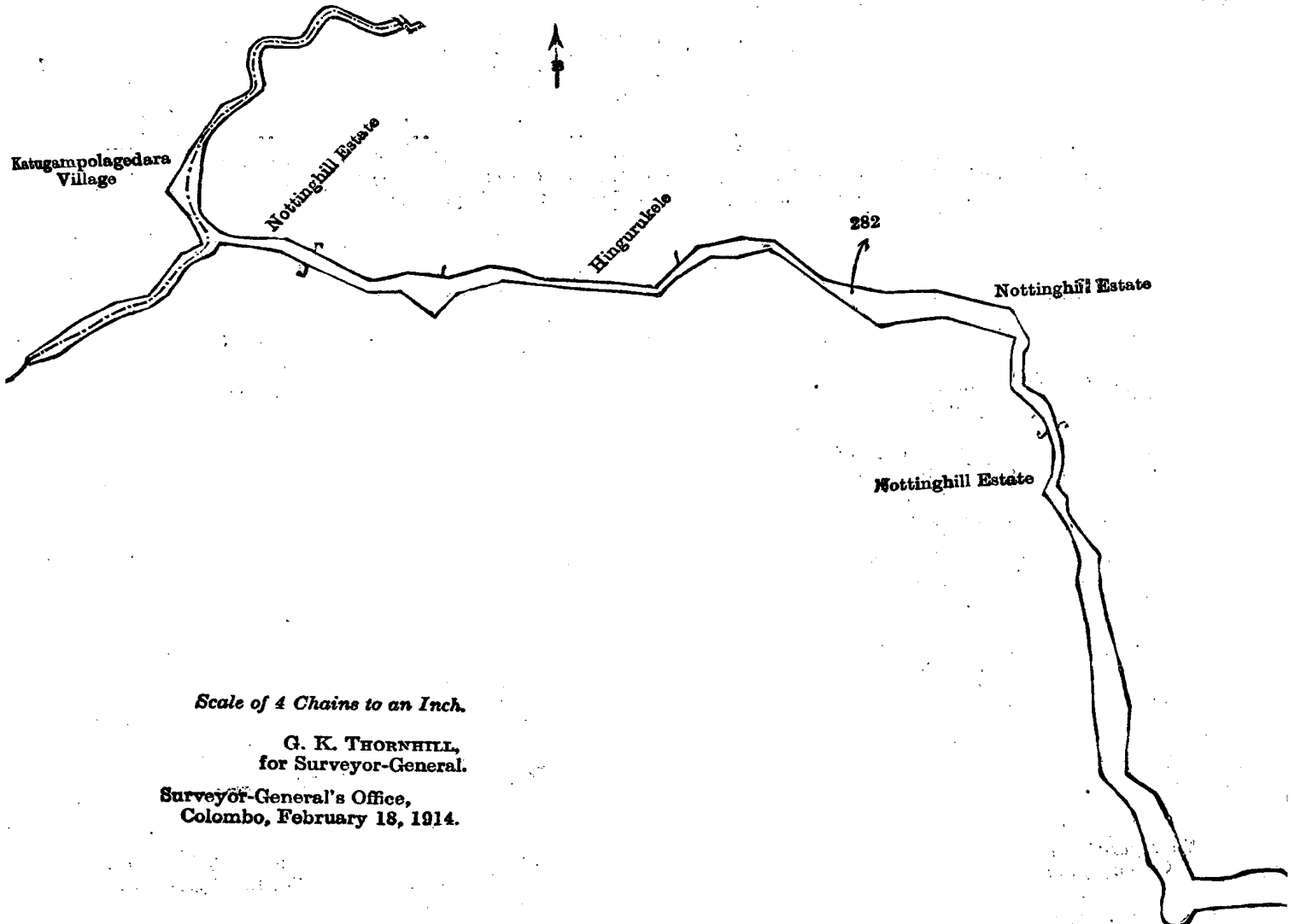
Scale of 4 Chains to an Inch.

G. K. THORNHILL,
for Surveyor-General.

XIII.—Preliminary plan 1,523.

Lot. 282	Name of Land. .. Digamula-ela (stream) ..	Extent, A. R. P. .. 1 3 32
-------------	--	-------------------------------

and bounded as follows : on the north by Nottingham-hill estate sold by the Crown, Hingurekele to be declared the property of the Crown under the Waste Lands Ordinances ; east and south by Nottingham-hill estate sold by the Crown ; on the west by the village limit of Katugampolagedera.



Scale of 4 Chains to an Inch.

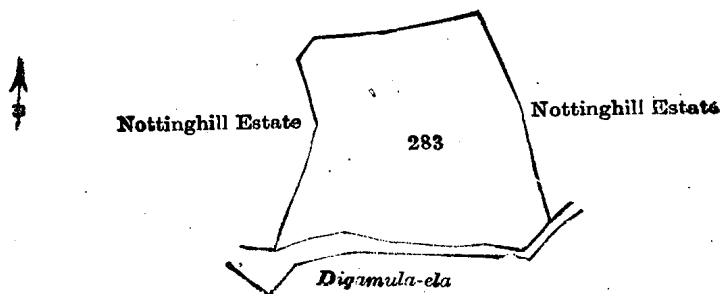
G. K. THORNHILL,
for Surveyor-General.

Surveyor-General's Office,
Colombo, February 18, 1914.

XIV.—Preliminary plan 1,523.

Lot.	Name of Land.	Extent, A. R. P.
283	Hingurekele (jungle)	2 0 9

and bounded as follows: on the north and east by Nottinghill estate sold by the Crown; on the south by Digamula-ela to be declared the property of the Crown under the Waste Lands Ordinances; on the west by Nottinghill estate sold by the Crown.



Surveyor-General's Office,
Colombo, February 18, 1914.

Scale of 4 Chains to an Inch.

G. K. THORNHILL,
for Surveyor-General.

XV.—Preliminary plan 1,523.

Lot.	Name of Land.	Extent, A. R. P.
280½	Stream	0 1 2
293	Part of Piniburalle-ela	1 1 8
		1 2 10

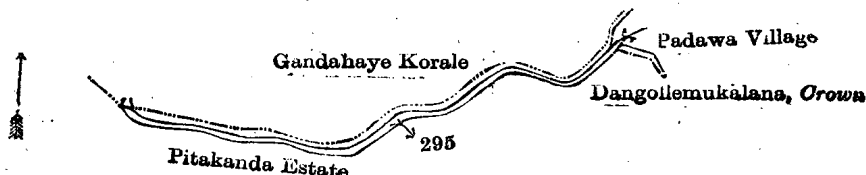
and bounded as follows: on the north by Karawekumburepillewa sold by the Crown, Nottinghill estate sold by the Crown, a channel, Bandaragomuwekumbura claimed by Liyanagedera Ukku Banda and others, Bandaragomuwehena claimed by ditto, Nottinghill estate sold by the Crown, Gansabhawa road to be declared the property of the Crown under the Waste Lands Ordinances, Nottinghill estate sold by the Crown, Kumburepillewa sold by the Crown, Ladbroke estate sold by the Crown (T. P. 297,999), Kahalanda sold by the Crown (T. P. 297,999); on the east by the village limit of Kahapatwala; on the south by the village limit of Iriminna, the village limit of Kalugamuwa (Piniburalle-ela); on the west by the village limit of Watareka (Piniburelle-ela).

[For Diagram see page 1489.]

XVI.—Preliminary plan 1,523.

Lot.	Name of Land.	Extent, A. R. P.
295	Stream	0 0 15

and bounded as follows: on the north by the boundary of Gandahaye korale; on the east by the village limit of Padawa; on the south by Dangollemukalana to be declared the property of the Crown under the Waste Lands Ordinances, Pitakanda estate sold by the Crown; on the west by the boundary of Gandahaye korale.



Surveyor-General's Office,
Colombo, February 18, 1914.

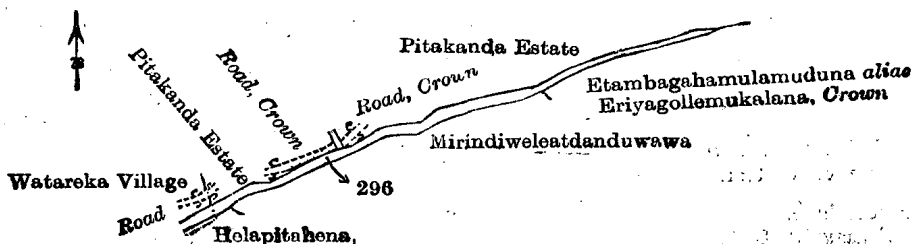
Scale of 4 Chains to an Inch.

G. K. THORNHILL,
for Surveyor-General.

XVII.—Preliminary plan 1,523.

Lot.	Name of Land.	Extent, A. R. P.
296	Part of Etgala-ela	0 1 11

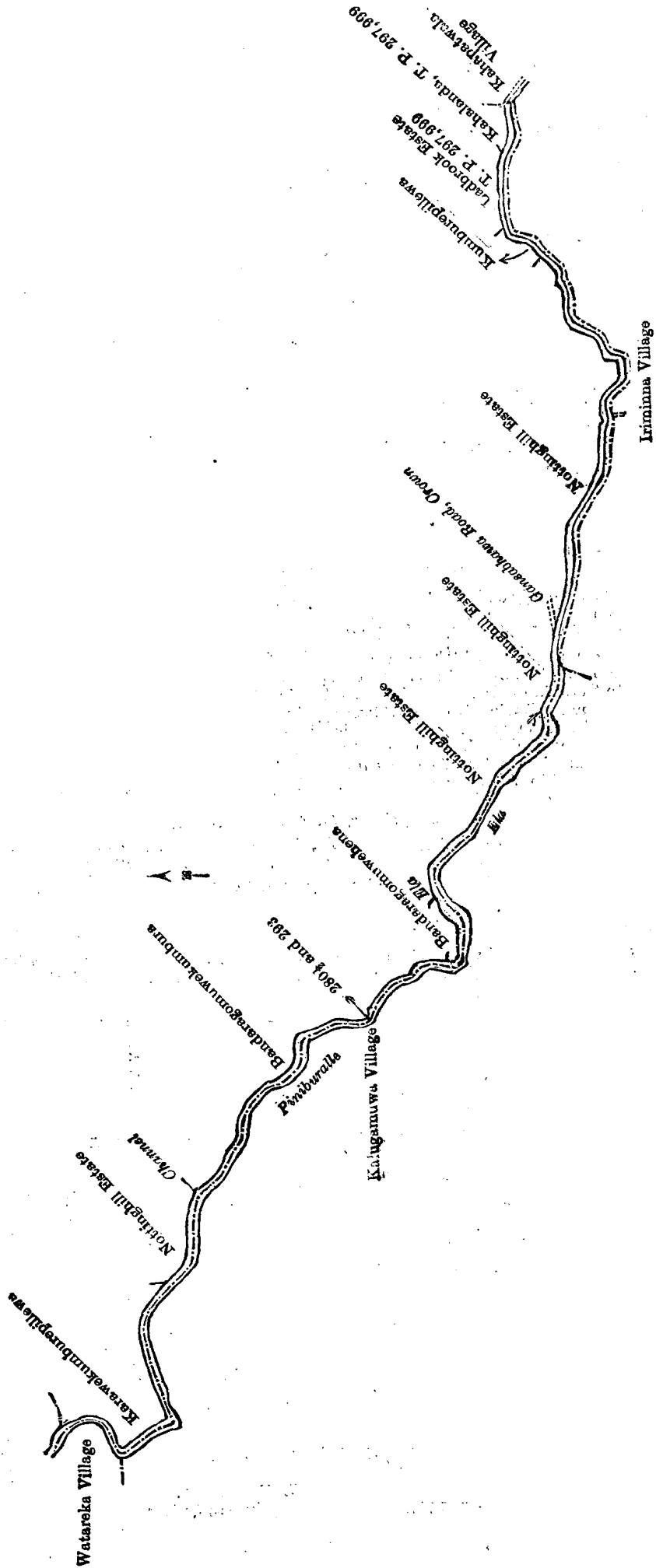
and bounded as follows: on the north and east by Pitakanda estate sold by the Crown, a road to be declared the property of the Crown under the Waste Lands Ordinances, Pitakanda estate sold by the Crown; on the south by Etambagahamulamuduna alias Eriyagollekmukalana declared Crown under the Waste Lands Ordinances, Mirindiweleatdanduwwa sold to Stephen Weerakoddy Mudaliyar under the Waste Lands Ordinances, Helapitahena sold to Rankotpedidurayalage Unge under the Waste Lands Ordinances; on the west by the village limit of Watareka.



Surveyor-General's Office,
Colombo, February 18, 1914.

Scale of 4 Chains to an Inch.

G. K. THORNHILL,
for Surveyor-General.

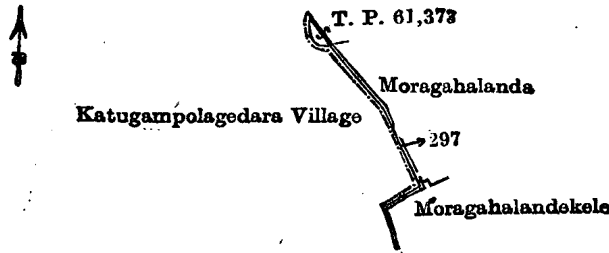


Scale of 8 Chains to an Inch.
G. K. THORNHILL,
for Surveyor-General,
Surveyor-General's Office,
Colombo. February 18, 1914.

XVIII.—Preliminary plan 1,523.

Lot.	Stream	Name of Land.	Extent, A. R. P.
297	0 0 4

and bounded as follows : on the north by T. P. 61,373 ; on the east by Moragahalanda sold by the Crown ; on the south by Moragahalandekele sold by the Crown ; on the west by the village limit of Katugampolagedara.



Surveyor-General's Office,
Colombo, February 18, 1914.

Scale of 4 Chains to an Inch.

G. K. THORNHILL,
for Surveyor-General.

June 12, 1917.

N. A. HAMPTON,
Special Officer.

Kurunegala S. O. No. 1,813.

Order under Section 2 of "The Waste Lands Ordinances of 1897, 1899, 1900, and 1903,"
declaring Land to be Crown Property.

In the matter of the land commonly called or known as Gansabhawa road, situate in the village of Usgala, in the Baladora korale of the Dewamedhi hatpattu of the Kurunegala District, in the North-Western Province, and of "The Waste Lands Ordinances of 1897, 1899, 1900, and 1903."

THE notice required by section 1 of "The Waste Lands Ordinances of 1897, 1899, 1900, and 1903." having been duly published in manner prescribed by that section in respect of the above-named land (*vide* Notice No. 6,233), and no claim having been made to the said land or to any interest therein within the period of three months from the date specified in the said notice, I, John Murray Davies, Special Officer appointed under section 23 of the said Ordinances, under and by virtue of the powers vested in me in that behalf by section 2 of the said Ordinances, do hereby on this 5th day of July, 1917, order and declare that the said land, as more fully described herein below, situate in the village of Usgala, in the Baladora Korale of the Dewamedhi hatpattu of the Kurunegala District, in the North-Western Province, and shown as lot 1A in preliminary plan 1,658 and in the annexed diagram, and containing in extent 2 roods, is the property of the Crown.

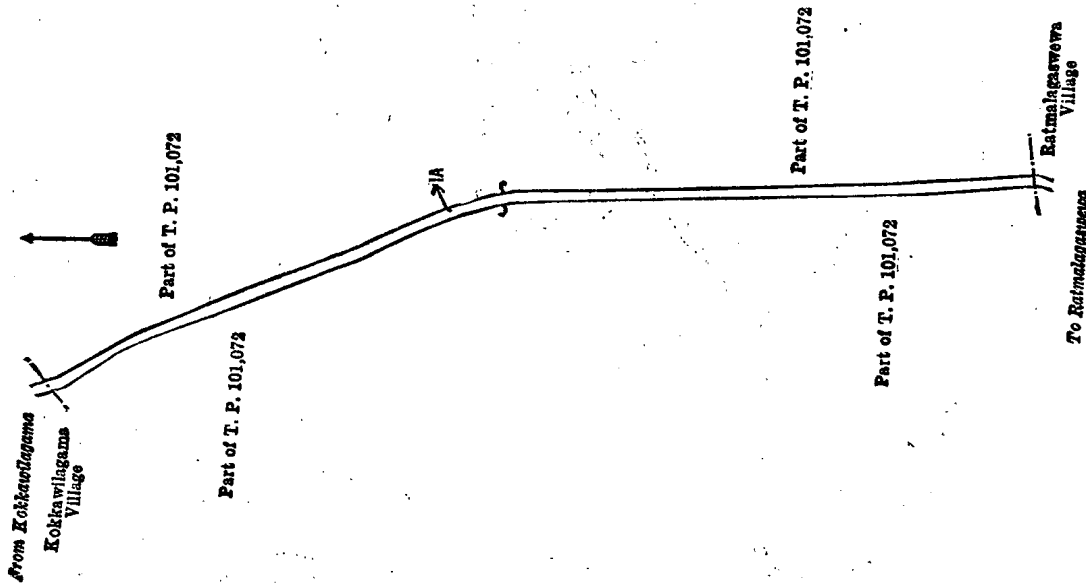
Description of the Land referred to.

The following lot situated in the village of Usgala, in the Baladora korale of the Dewamedhi hatpattu of the Kurunegala District, in the North-Western Province, as described in the annexed diagram :—

Preliminary plan 1,658.

Lot.	Name of Land.	Extent, A. R. P.
1A	Gansabhawa road	0 2 0

and bounded as follows : on the north by the village limit of Kokkawilagama ; on the east by part of T. P. 101,072 ; on the south by the village limit of Ratmalagaswewa ; on the west by part of T. P. 101,072.



Surveyor-General's Office,
Colombo, November 27, 1916.

Scale of 4 Chains to an Inch.

G. K. THORNHILL,
for Surveyor-General.

July 5, 1917.

J. M. DAVIES,
Special Officer.

Uva S. O. No. 2,264.

Order under Section 4, Sub-section (1), of "The Waste Lands Ordinances of 1897, 1899, 1900, and 1903," admitting Lands to be Private Property.

In the matter of the lands commonly called or known as Udawelahena, Kolongahagodayaya, &c., situate in the village of Miyanakandura, in the Kandukara korale of the Buttala division, in the Province of Uva, and of "The Waste Lands Ordinances of 1897, 1899, 1900, and 1903."

WHEREAS in pursuance of section 1 of the said Ordinances it was duly notified on the 31st day of January, 1913, that if no claim to the lands commonly called or known as Udawelahena, Kolongahagodayaya, &c., situate in the village of Miyanakandura, in the Kandukara korale of the Buttala division, in the Province of Uva, containing in extent 29 acres and 35 perches, and shown as lots 38A and 38B in preliminary plan 262 and in the annexed diagram, was made to John Murray Davies, Special Officer appointed under section 28 of the said Ordinances, within the period of three months from the date specified in such notice, such lands would be declared the property of the Crown, and dealt with on account of the Crown (*vide* Notice No. 4,729) :

And whereas a claim was made thereto by Samarakon Jayasekera Mudiyansele Kiri Banda, who came to an agreement with Mungo Tennent Archibald, Special Officer appointed under section 28 of the said Ordinances, dated the 9th day of August, 1913, whereby it was agreed that Rajapaksa Rajakaruna Pandita Wasala Mudiyansele Kiri Banda Galagoda should be declared the owner of the said lands, I, with the consent of His Excellency the Governor, do hereby admit the said Rajapaksa Rajakaruna Pandita Wasala Mudiyansele Kiri Banda Galagoda to be the owner of the said lands, as more fully described herein below, under section 4, sub-section (1), of the said Ordinances.

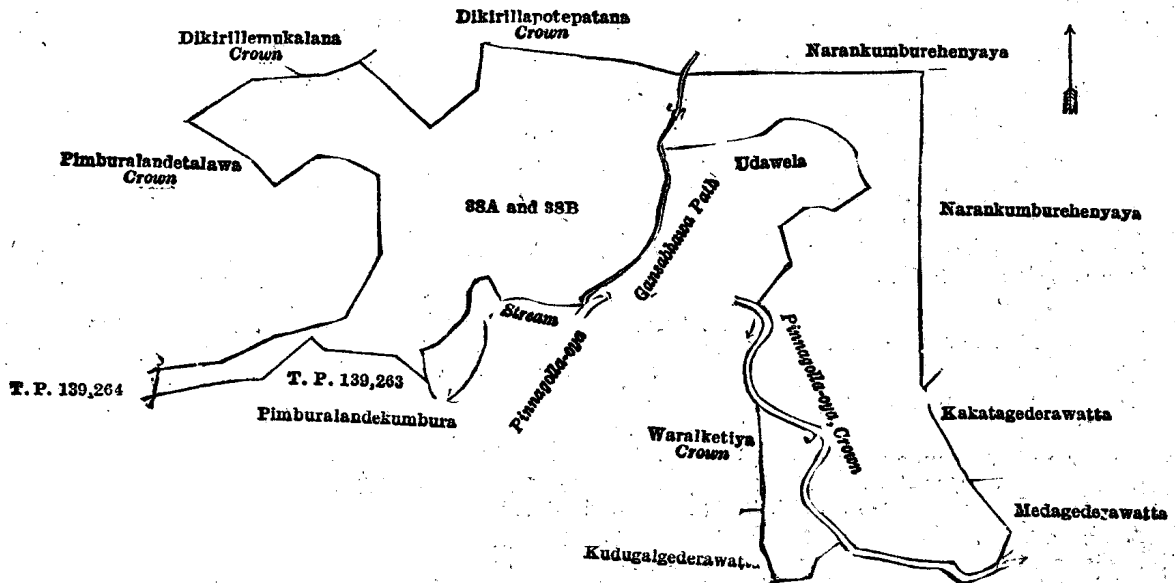
Description of the Lands referred to.

The following lots situated in the village of Miyanakandura, in the Kandukara korale of the Buttala division, in the Province of Uva, as described in the annexed diagram :—

Preliminary plan 262.

Lot.	Name of Land.	Extent, A. R. P.
38A	Udawelahena	15 1 37
38B	Do. and Kolongahagodayaya, &c.	13 2 38
(Exclusive of the Gansabhawa path and Pinnagolla-oya passing through the land.)		29 0 35

and bounded as follows : on the north by Pimburalandetalawa to be declared the property of the Crown under the Waste Lands Ordinances, Dikirillemukalana to be declared the property of the Crown under the Waste Lands Ordinances, Dikirillapotepatana to be declared the property of the Crown under the Waste Lands Ordinances, Narankumburehenyaya sold to Samarakon Jayasekera Mudiyansele Kiri Banda under the Waste Lands Ordinances ; on the east by Narankumburehenyaya sold to Samarakon Jayasekera Mudiyansele Kiri Banda under the Waste Lands Ordinances, Narankumburehenyaya sold to Rajapaksa Rajakaruna Pandita Wasala Mudiyansele Kiri Banda Galagoda under the Waste Lands Ordinances, Kahatagederawatta (private), Medagederawatta (private) ; on the south by Pinnagolla-oya to be declared the property of the Crown under the Waste Lands Ordinances, Kudugalgederawatta (private), Waralketiya to be declared the property of the Crown under the Waste Lands Ordinances, Pinnagolla-oya to be declared the property of the Crown under the Waste Lands Ordinances, Udawela claimed by Samarakon Jayasekera Mudiyansele Kiri Banda (*ex-Arachehi*), Gansabhawa path, Pinnagolla-oya, stream, Pimburalandekumbura claimed by Samarakon Jayasekera Mudiyansele Kiri Banda, T. P. 139,263 ; on the west by T. P. 139,264, Pimburalandetalawa to be declared the property of the Crown under the Waste Lands Ordinances.



Surveyor-General's Office,
Colombo, April 24, 1917.

Scale of 8 Chains to an Inch.

A. H. G. DAWSON,
for Surveyor-General.

May 24, 1917.

J. M. DAVIES,
Special Officer.

Uva S. O. No. 2,265.

Order under Section 4, Sub-section (1), of "The Waste Lands Ordinances of 1897, 1899, 1900, and 1903," admitting Lands to be Private Property.

In the matter of the lands commonly called or known as Kiulelandehena, Kalumadahena, situate in the village of Miyanakandura, in the Kandukara korale of the Buttala division, in the Province of Uva, and of "The Waste Lands Ordinances of 1897, 1899, 1900, and 1903."

WHEREAS in pursuance of section 1 of the said Ordinances it was duly notified on the 31st day of January, 1913, that if no claim to the lands commonly called or known as Kiulelandehena, Kalumadahena, situate in the village of Miyanakandura, in the Kandukara korale of the Buttala division, in the Province of Uva, containing in extent 10 acres 1 rood and 7 perches, and shown as lots 78 and 94 I in preliminary plan 262 and in the annexed diagram, was made to John Murray Davies, Special Officer appointed under section 28 of the said Ordinances, within the period of three months from the date specified in such notice, such lands would be declared the property of the Crown, and dealt with on account of the Crown (*vide* Notice No. 4,729):

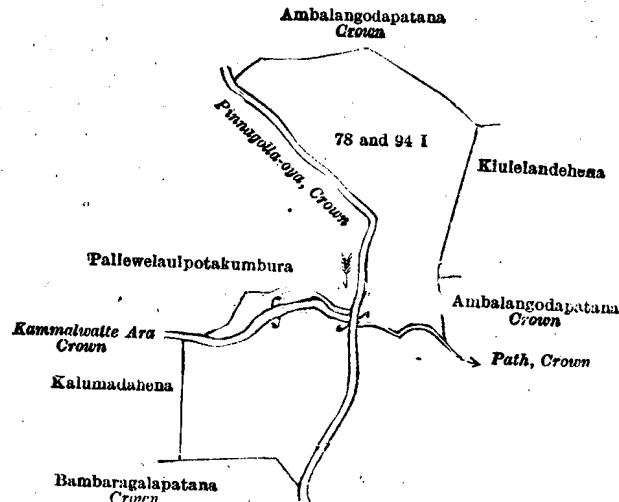
And whereas Peedigama Gallege Don Davith made claim thereto, and Mungo Tennent Archibald, Special Officer appointed under section 28 of the said Ordinances, made due inquiry into such claim, I, John Murray Davies, the aforesaid Special Officer, with the consent of His Excellency the Governor, do hereby admit the claim of the said claimant to the said lands, as more fully described herein below, under section 4, sub-section (1), of the said Ordinances.

Description of the Lands referred to.

The following lots situated in the village of Miyanakandura, in the Kandukara korale of the Buttala division, in the Province of Uva, as described in the annexed diagram:—

		Preliminary plan 262.			Extent, A. R. P.		
Lot.		Name of Land.					
78	..	Kiulelandehena	6	0 34
94 I	..	Kalumadahena	4	0 13
(Exclusive of the Pinnagolla-oya and Kammalwatte-ara passing through the land.)					10	1	7

and bounded as follows: on the north by Ambalangodapatana to be declared the property of the Crown under the Waste Lands Ordinances; on the east by Kiulelandehena sold to Marakotawatte Hawadiya under the Waste Lands Ordinances, Ambalangodapatana to be declared the property of the Crown under the Waste Lands Ordinances, a path to be declared the property of the Crown under the Waste Lands Ordinances; Pinnagolla-oya to be declared the property of the Crown under the Waste Lands Ordinances; on the south by Bambaragalapatana to be declared the property of the Crown under the Waste Lands Ordinances; on the west by Kalumadahena to be declared the property of Samarakon Jayasekera Mudiyansele Kiri Banda under the Waste Lands Ordinances, Kammalwatte-ara to be declared the property of the Crown under the Waste Lands Ordinances, Pallewelaulpotakumbura claimed by Samarakon Jayasekera Mudiyansele Kiri Banda, *ex-Arachchi*, Pinnagolla-oya to be declared the property of the Crown under the Waste Lands Ordinances.



Surveyor-General's Office,
Colombo, April 24, 1917.

Scale of 8 Chains to an Inch.

A. H. G. DAWSON,
for Surveyor-General.

J. M. DAVIES,
Special Officer.
May 24, 1917.

Uva S. O. No. 2,266.

Order under Section 4, Sub-section (1), of "The Waste Lands Ordinances of 1897, 1899, 1900, and 1903," admitting Lands to be Private Property.

In the matter of the lands commonly called or known as Kalumadahenyaya and Kalumadahena, &c., situate in the village of Miyanakandura, in the Kandukara korale of the Buttala division, in the Province of Uva, and of "The Waste Lands Ordinances of 1897, 1899, 1900, and 1903."

WHEREAS in pursuance of section 1 of the said Ordinances it was duly notified on the 31st day of January, 1913, that if no claim to the lands commonly called or known as Kalumadahenyaya and Kalumadahena, &c., situate in the village of Miyanakandura, in the Kandukara korale of the Buttala division, in the Province of Uva, containing in extent 45 acres and 9 perches, and shown as lots 94, 94A, 94B, and 94H in preliminary plan 262 and in the annexed diagrams, was made to John Murray Davies, Special Officer appointed under section 28 of the said Ordinances, within the period of three months from the date specified in such notice, such lands would be declared the property of the Crown, and dealt with on account of the Crown (*vide* Notice No. 4,729):

And whereas Samarakon Jayasekera Mudiyansele Kiri Banda made claim thereto, and Mungo Tennent Archibald, Special Officer appointed under section 28 of the said Ordinances, made due inquiry into such claim, I, John Murray Davies, the aforesaid Special Officer, with the consent of His Excellency the Governor, do hereby admit the claim of the said claimant to the said lands, as more fully described herein below, under section 4, sub-section (1), of the said Ordinances.

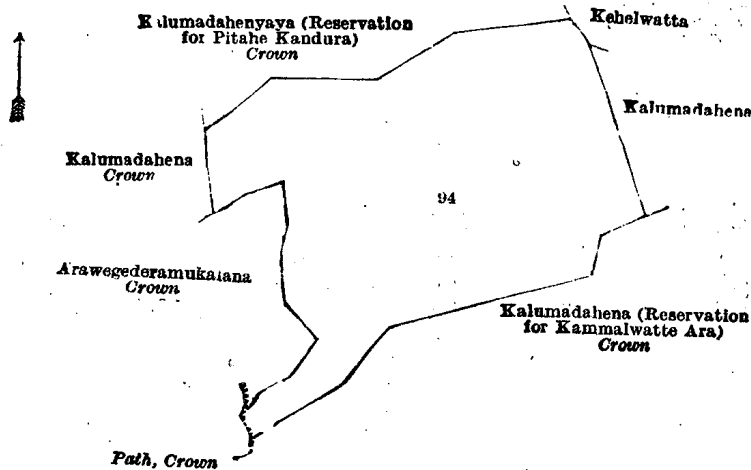
Description of the Lands referred to.

The following lots situated in the village of Miyanakandura, in the Kandukara korale of the Buttala division, in the Province of Uva, as described in the annexed diagrams :—

I.—Preliminary plan 262.

Lot.	Name of Land.	Extent, A. R. P.
94	Kalumadahenyaya, &c.	16 2 2

and bounded as follows : on the north by Kalumadahenyaya (reservation for Pitahekandura) to be declared the property of the Crown under the Waste Lands Ordinances ; on the east by Kehelwatta (private), Kalumadahena sold to Kehelwattagedera Abitta under the Waste Lands Ordinances ; on the south by Kalumadahena (reservation for Kammalwattarara) to be declared the property of the Crown under the Waste Lands Ordinances ; on the west by a path to be declared the property of the Crown under the Waste Lands Ordinances, Arawegedaramukalana to be declared the property of the Crown under the Waste Lands Ordinances, Kalumadahena to be declared the property of the Crown under the Waste Lands Ordinances.



Surveyor-General's Office,
Colombo, April 24, 1917.

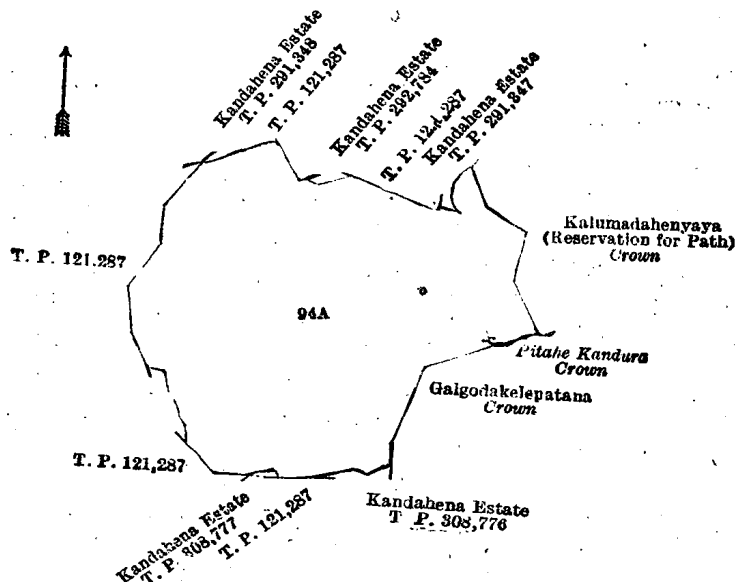
Scale of 8 Chains to an Inch.

A. H. G. DAWSON,
for Surveyor-General.

II.—Preliminary plan 262.

Lot.	Name of Land.	Extent, A. R. P.
94A	Kalumadahenyaya, &c.	15 2 3

and bounded as follows : on the north by Kandahena estate sold by the Crown (T. P. 291,348), T. P. 121,287, Kandahena estate sold by the Crown (T. P. 292,784), T. P. 121,287, Kandahena estate sold by the Crown (T. P. 291,347) ; on the east by Kalumadahenyaya (reservation for path) to be declared the property of the Crown under the Waste Lands Ordinances, Pitahekandura to be declared the property of the Crown under the Waste Lands Ordinances, Galgodakelepatana to be declared the property of the Crown under the Waste Lands Ordinances ; on the south by Kandahena estate sold by the Crown (T. P. 308,776), T. P. 121,287, Kandahena estate sold by the Crown (T. P. 308,777) ; on the west by T. P. 121,287, Kandahena estate sold by the Crown (T. P. 291,349), T. P. 121,287.



Surveyor-General's Office,
Colombo, April 24, 1917.

Scale of 8 Chains to an Inch.

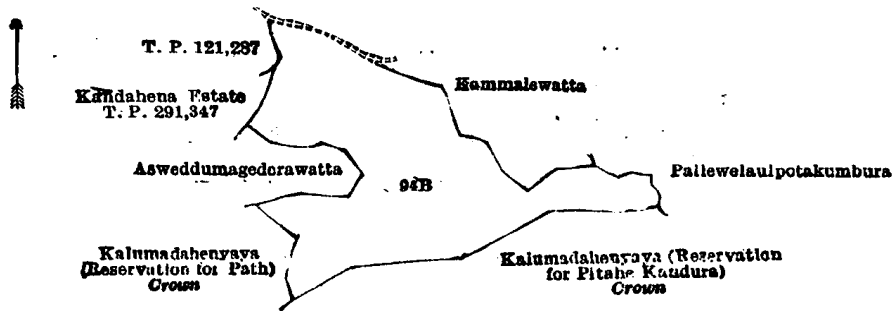
A. H. G. DAWSON,
for Surveyor-General.

III.—Preliminary plan 262.

Lot.	Name of Land.	Extent, A. R. P.
94B	Kalumadahenyaya, &c.	7 3 5

and bounded as follows : on the north by Gansabhawa path to be declared the property of the Crown under the Waste Lands Ordinances, Kammalewatta claimed by Samarakon Jayasekera Mudiyansele Kiri Banda, ex-Arachchi ; on the east by Pallewelaulpotakumbura claimed by Jayasekera Mudiyansele Kiri Banda, ex-Arachchi ; on the south by Kalumadahenyaya (reservation for Pitahekandura) to be declared the property of the Crown under the Waste Lands Ordinances ; on the west by Kalumadahenyaya (reservation for path) to be declared the property of the Crown under the Waste Lands Ordinances.

Ordinances, Asweddumagedarawatta claimed by Samarakon Jayasekera Mudiyanalage Kiri Banda, ex-Arachchi, Kandahena estate sold by the Crown (T. P. 291,347), T. P. 121,287.



Surveyor-General's Office,
Colombo, April 24, 1917.

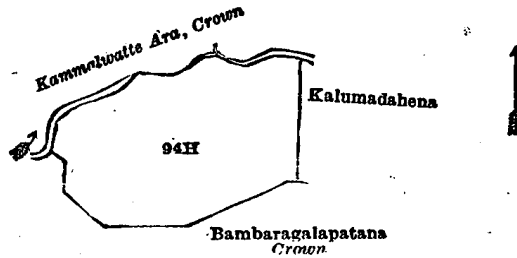
Scale of 8 Chains to an Inch.

A. H. G. DAWSON,
for Surveyor-General.

IV.—Preliminary plan 262.

Lot.	Name of Land.	Extent, A. R. P.
94H	Kalumadahena	5 0 39

and bounded as follows: on the north by Kammalwatte-ara to be declared the property of the Crown under the Waste Lands Ordinances; on the east by Kalumadahena to be declared the property of Peedigamagalge Don Davith under the Waste Lands Ordinances; on the south by Bambaragalapatana to be declared the property of the Crown under the Waste Lands Ordinances; on the west by Bambaragalapatana to be declared the property of the Crown under the Waste Lands Ordinances, Kammalwatte-ara to be declared the property of the Crown under the Waste Lands Ordinances.



Surveyor-General's Office,
Colombo, April 24, 1917.

Scale of 8 Chains to an Inch.

A. H. G. DAWSON,
for Surveyor-General.

May 24, 1917. J. M. DAVIES,
Special Officer.

Order under Section 2 of "The Waste Lands Ordinances of 1897, 1899, 1900, and 1903," declaring Land to be Crown Property.

In the matter of the land commonly called and known as Wawulgalalanda, situate in the village of Uggala, in Meda pattu of Hewagam korale, in the Colombo District of the Western Province, and of "The Waste Lands Ordinances of 1897, 1899, 1900, and 1903."

THE notice required by section 1 of "The Waste Lands Ordinances of 1897, 1899, 1900, and 1903," having been duly published in manner prescribed by that section in respect of the above-named land (*vide* Notice No. 6,132), and no claim having been made to the said land or to any interest therein within the period of three months from the date specified in the said notice, I, William Kenneth Hunter Campbell, Assistant Government Agent, Colombo and Negombo Districts, under and by virtue of the powers vested in me in that behalf by section 2 of the said Ordinances, do hereby on this 23rd day of April, 1917, order and declare that the said land, as more fully described herein below, situate in the village of Uggala, in Meda pattu of Hewagam korale, in the Colombo District of the Western Province, and shown as lot 6405 in preliminary plan 15,783 and in the annexed diagram, and containing in extent 1 rood and 30 perches, is the property of the Crown.

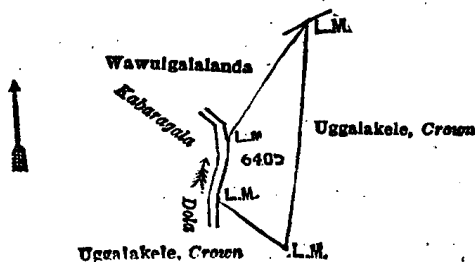
Description of the Land referred to.

The following lot situated in the village of Uggala, in Meda pattu of Hewagam korale, in the Colombo District of the Western Province, as described in the annexed diagram:—

Preliminary plan 15,783.

Lot.	Name of Land.	Extent, A. R. P.
6405	Wawulgalalanda	0 1 30

and bounded as follows: on the east by Uggalakele, Crown; on the south-west by Uggalakele, Crown; on the west by Kabaragala-dola; and on the north-west by Wawulgalalanda settled on Halpage Siadoris of Uggala and another.



Surveyor-General's Office,
Colombo, November 14, 1916.

Scale of 4 Chains to an Inch.

C. R. LUNDIE,
for Surveyor-General.

April 23, 1917. W. K. H. CAMPBELL,
Assistant Government Agent.