

SUPPLEMENT

TO

The Ceylon Government Gazette,

PART III.

FRIDAY, AUGUST 14, 1903.

NOTICE UNDER THE WASTE LANDS ORDINANCES, 1897, 1899, AND 1900.

TAKE notice, that unless within three months from the 14th day of August, 1903, the persons, if any, who claim any interest in the lands hereinafter mentioned or in any one or more of such lands or to some interest therein, make claim in person or in writing to the said lands or any of them or to some interest therein to the Special Officer appointed under section 28 of "The Waste Lands Ordinances, 1897, 1899, and 1900," at his office at Hill House, Mutwal, Colombo :

Such Special Officer, in pursuance of the powers vested in him by the said Ordinances, will declare by writing under his hand that the said lands or such of them, as to which no claim has been made, are the property of the Crown.

J. G. FRASER,
Special Officer.

Description of Lands referred to.

The following lots situated in the village of Wenagama in the Gangaboda pattuwa of the Matara District, in the Southern Province, as described in the annexed certified tracings:—

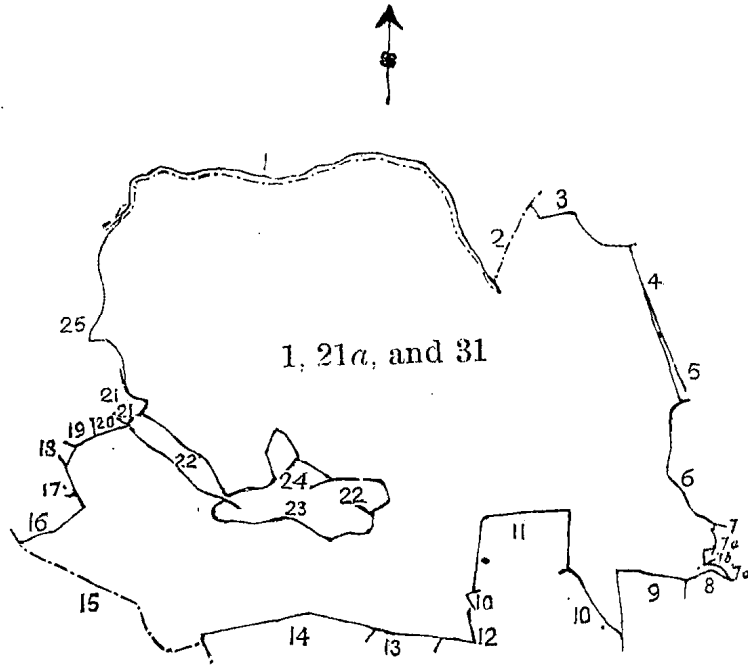
I.		Preliminary plan 69.		Extent.	
Lot.	Name of Land.	A.	R.	P.	
1	Talagaswilahena	149	1	18	
21a	Portion of Muruttangodawila-atmagakele	0	0	6	
31	Bolissahena	0	0	7	
				<hr/>	
				149	1 31

on sheets O¹⁹_{VIII} and O¹⁹_{IV}, and bounded as follows: on the north by the Kokanadda, the village limit of Welihena, Weliketiyehena belonging to Crown (P.P. ^{5,830}_{14,286}); on the east by Weliketiyehena sold by Crown to D. K. S. Gunasekara (T.P. 173,905), Gonakamullehena claimed by D. K. S. Gunasekara, Gonakemullewila sold by Crown to ditto (T.P. 163,889), Bolissehena belonging to Crown (P.P. ^{5,837}_{14,326}), Bolissehena belonging to Crown (P.P. ^{5,837}_{14,326}); on the south by Beliketiyedeniya and Beliketiyedeniyatmaga sold by Crown to D. K. S. Gunasekara (T.P. 111,488), Bolissehena sold by Crown to D. K. S. Gunasekara (P.P. ^{5,837}_{14,325} and ^{5,837}_{14,324}), Murutangoda-atmaga sold by Crown to ditto (P.P. ^{5,837}_{14,323}), Murutangodawila sold by Crown to ditto (T.P. 111,468), Murutangodawila-atmaga sold by Crown to ditto (P.P. ^{5,837}_{14,321}), Deniyahena belonging to Crown, the village limit of Talahagama; on the west by Malwatugodahena claimed by D. D. S. Gunasekara, Malwatugodahena sold by Crown to D. D. S. Gunasekara (T.P. 174,019), Malwatugodakumbura belonging to Matrachecharige Dingibaba and others, Udugangodawatta belonging to ditto (T.P. 111,529), Udugangodawatta belonging to ditto, Talgaswila belonging to ditto, Talgaswila-atmaga belonging to Crown (P.P. ^{5,837}_{14,320}), Talgaswila belonging to Munamaluge Kottan and others, Talgaswilawatta belonging to ditto, Talgaswila belonging to ditto, Udugangodawatta belonging to Matrachecharige Dingibaba and others, Malwatugodakumbura belonging to ditto.

විෂි 1903 ක්වූ අගෝස්තු මස 14 වෙනි දින පටන් තුන්මාසයක් ඇතුළතදී මෙහි පහත දක්වන ඉඩම් වලට නොහොත් ඉන් එකකට නොහොත් වැඩිහිටිවරුන්ට යම් අයිතිවාසිකමක් තිබෙන යම් අයෙක් ඇත්නම් ඒ අය විසින් මුඩුබිම් සම්බන්ධව වර්ෂ 1897, 1899 සහ 1900 ආඥාපනත්වල 28 වෙනි වගන්තියේ ප්‍රකාරයට පත්කරණු ලැබූ විශේෂ මහත්වරයානන් තාන්සේගේ කොළඹ මෝදර හිල් හවුස් කන්ටෝරාවේදී උන්තාන්සේගේ ඉදිරිපිට ඇවිත් පෙනීසිට හෝ ලියවිලිකින් එකී ඉඩම්වලට නොහොත් ඊට ඇති යම් කොටසකට කිසි අයිතිවාසිකමක් පෙන්වා සිටින්නට නොයෙදුනොත්, එකී විශේෂ මහත්වරයානන් තාන්සේගේ ඉහත කී ආඥාපනත්වලින් ලැබී තිබෙන බලවල ප්‍රකාරයට, අයිති වාසිකම් නොකියාපු එකී ඉඩම් එක්කෝ එහිත් අයිතිවාසිකමක් ගෙණහැර දක්වන්නට නොයෙදුන සෑම ඉඩම් රජසත්තක ඉඩම් හැටියට උන්තාන්සේගේ අත්සන ඇති ලියවිලිකින් උන්තාන්සේ විසින් ප්‍රකාශ කරණ බව මෙයින් දැනගත යුතුයි.

ජේ. ජී. ෆ්‍රේසර්,
විශේෂ මහත්වරයානන් තාන්සේගේ.
Matara S.O. 113—1903

எல்லை, வடக்கு-வெளிகேணுடைய எல்லை, கொக்கன்தொல, வெளிகேணுடைய எல்லை; அரசாட்சிக்குள்ள வெலிக்கெட்டியேகேன (P.P. 5,830, 14,286); கிழக்கு-டி.கே. எஸ். குணசேக்கரக்கு அரசாட்சியாரால் விற்கப்பட்டிருக்கும் வெலிக்கெட்டியேகேன (T.P. 173,905), டி.கே. எஸ். குணசேக்கரஉரித்துபேசும்கொணக்கொழுள்ளேகேன; மேற்சொல்லியவனுக்கு அரசாட்சியாரால் விற்கப்பட்டிருக்கும் கொணக்கேக்கமுல்லேவலை (T.P. 163,889); அரசாட்சிக்குள்ள பொலிஸ்சாகேன (P.P. 5,837, 14,326); அரசாட்சிக்குள்ள பொலிஸ்சாகேன (P.P. 5,837, 14,326); தெற்கு-டி.கே. எஸ். குணசேக்கரக்கு அரசாட்சியாரால் விற்கப்பட்டிருக்கும் பெலிக்கெட்டியேதெனியும் பெலிக்கெட்டியேதெனியேஅத்மமும் (T.P. 111,488), டி.கே. எஸ். குணசேக்கரக்கு அரசாட்சியாரால் விற்கப்பட்டிருக்கும் பொலிஸ்சேகேன (P.P. 5,837, 14,325 ம், 14,324); மேற்சொல்லியவனுக்கு அரசாட்சியாரால் விற்கப்பட்டிருக்கும் முறுத்தன்கொடஅத்மக (P.P. 5,837, 14,323), மேற்சொல்லியவனுக்கு அரசாட்சியாரால் விற்கப்பட்டிருக்கும் முறுத்தன்கொடவலை (T.P. 111,468), மேற்சொல்லியவனுக்கு அரசாட்சியாரால் விற்கப்பட்டிருக்கும் முறுத்தன்கொடவலைஅத்மக (P.P. 5,837, 14,321), அரசாட்சிக்குள்ள தெனியகேன, தலகாமுடைய எல்லை; மேற்கு-டி.டி. எஸ். குணசேக்கர உரித்துபேசும் மல்வத்துகொடகேன, டி.டி. எஸ். குணசேக்கரக்கு அரசாட்சியாரால் விற்கப்பட்டிருக்கும் மல்வத்துகொடகேன (T.P. 174,019), மாத்தறச்சாரிகே டிங்கிப்பாவும் சிலபேர்களுக்குமுடைய மல்வத்துகொடகும்புர, மேற்சொல்லியவர்களுடைய உடுகன்கொடவத்த (T.P. 111,529), மேற்சொல்லியவர்களுடைய உடுகன்கொடவத்த, மேற்சொல்லியவர்களுடைய தல்கஸ்வலை, அரசாட்சிக்குள்ள தல்கஸ்வலைஅத்மக (P.P. 5,837, 14,320), மூனமலேகே கொத்தனும் சிலபேர்களுக்குமுடைய தல்கஸ்வலை, மேற்சொல்லியவர்களுடைய தல்கஸ்வலைவத்த மேற்சொல்லியவர்களுடைய தல்கஸ்வலை, மாத்தறச்சாரிகே டிங்கிப்பாவும் சிலபேர்களுக்குமுடைய உடுகன்கொடவத்த, மேற்சொல்லியவர்களுடைய மல்வத்துகொடகும்புர.



Scale of 16 Chains to an Inch.

Situation : Wenagama village in Gangaboda pattuwa.

Preliminary plan 69.

Lot.	Name of Land.	Extent. A. R. P.
1	Talgaswilahena	149 1 18
21a	Portion of Murutangodawila-atmaga	0 0 6
31	Bolissahena	0 0 7
		<hr/>
		149 1 31

Preliminary plan 69.

Lot.	Name of Land.	Lot.	Name of Land.
1 ...	Kokonadola	12 ...	T.P. 111,468
2 ...	Welihena village	13 ...	P P 5,837
3 ...	5,830	14 ...	14,321
4 ...	14,286	15 ...	Deniyahena
5 ...	T.P. 173,905	16 ...	Talahagama village
6 ...	Gonakemulahena	17 ...	Malwatugodahena
7 ...	T.P. 163,889	18 ...	T.P. 174,019
7a ...	Bolvissahena	19 ...	Malwathugodakumbura
7b ...	P.P. 5,837	20 ...	T.P. 111,529
8 ...	14,326	21 ...	Udagangodawatta
9 ...	Bolvissahena	22 ...	Do.
10 ...	T.P. 111,488	23 ...	Talgaswila
11 ...	P.P. 5,837	24 ...	5,837
	14,325	25 ...	14,320
	5,837		Talgaswilawatta
	14,324		Malathugodakumbura
	5,837		
	14,323		

II.

Preliminary plan 69.

Lot.	Name of Land.	Extent.
		A. R. P.
22 ...	Baddegadarawilagawahena	4 0 19

on sheet O¹⁹_{VIII}, and bounded as follows: on the north by Beddegadarawila-atmaga belonging to Crown (P.P. 5,837, 14,321), Murutagodawilagawahena belonging to Crown (P.P. 5,837, 14,322), Murutagodawila-atmaga belonging to Crown; on the east by Murutagodawila claimed by D. K. S. Gunasekara and others; on the south by Atalahagodawatta belonging to Vitanage Punchi Appu, Atalahakumbura belonging to Liyanage Abaran and others (T.P. 111,522); on the west by Beddegadarawila belonging to Crown.

O¹⁹_{VIII} සිතියමපිටු 69 දෙසට :-

මුල් සිතියම 69.

බිම්කට්ටිය.	ඉඩමේ නම.	විමරණය.
		අ. රු. ප.
22 ...	බද්දේදෙදරවිලියාවේන	4 0 19

මෙම මාසිම - උතුරට රජසන්තක බද්දේදෙදරවිලියාවේන (P.P. 5,837, 14,321), රජසන්තක මුරුතගොඩවිලියාවේන (P.P. 5,837, 14,322), රජසන්තක මුරුතගොඩවිලියාවේන; නැගෙනහිරට ඩී. කේ. ඇස්. ගුණසේකර සහ තවත් අය විසින් අයිතිවාසිකම් කියන මුරුතගොඩවිලියාවේන; දකුණට වීතාගේ පුංචි අප්පු අයිති අවලගොඩවිලියාවේන, ලියනගේ අබරන්ට සහ තවත් අයට අයිති අවලගොඩවිලියාවේන (T.P. 111,522); බස්නාහිරට රජසන්තක බද්දේදෙදරවිලියාවේන.

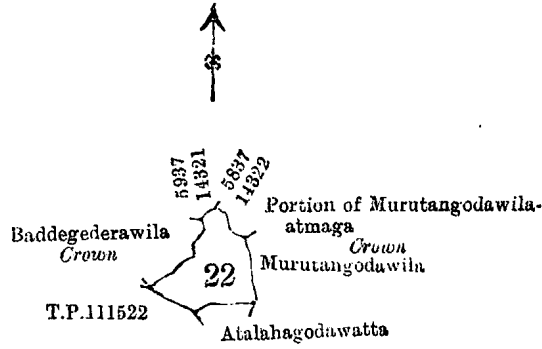
O¹⁹_{VIII} ම අනුකූලතාපිටු,

පිරිසමාපන්න මුලකම 69

තැන.	කාණ්ඩයේ නම.	විෂයය.
		අ. රු. ප.
22 ...	පද්දේදෙදරවිලියාවේන	4 0 19

එනම්, බද්දේදෙදරවිලියාවේන වත්දේදෙදරවිලියාවේන (P.P. 5,837, 14,321), අරසාදිසිලියාවේන මුහුදු තුරුබද්දේදෙදරවිලියාවේන (P.P. 5,837, 14,322), අරසාදිසිලියාවේන මුහුදු තුරුබද්දේදෙදරවිලියාවේන; කිසිදු-අ. රු. ප. ගේ, ලියනගේ සහ තවත් අය විසින් අයිතිවාසිකම් කියන මුරුතගොඩවිලියාවේන; දකුණට වීතාගේ පුංචි අප්පු අයිති අවලගොඩවිලියාවේන, ලියනගේ අබරන්ට සහ තවත් අයට අයිති අවලගොඩවිලියාවේන (T.P. 111,522); බස්නාහිරට රජසන්තක බද්දේදෙදරවිලියාවේන.

[For Tracing see page 5.]



Scale of 16 Chains to an Inch.

Situation : Wenagama village in Gangaboda pattuwa.
Preliminary plan 69.

Lot.	Name of Land.	Extent. A. R. P.
22	Baddegedarawilagawahena	4 0 19

Sheet O¹⁹
VIII.

Surveyor-General's Office,
Colombo, June 12, 1903.

P. D. WARREN,
Assistant Surveyor-General.

III.

Preliminary plan 69.

Lot.	Name of Land.	Extent. A. R. P.
4	Kiriwandeniyehena	53 0 9

on sheets O¹⁹ IV. and O¹⁹ VIII. and bounded as follows: on the north by the village limit of Welihena, the village limit of Urumutta; on the east by the village limit of Talahagama; on the south by the village limit of Talahagama, Jambugahamandiyehena belonging to Crown (P.P. 4,843), Jambugahamandiyehena claimed by D. K. S. Gunasekara, Jambugahamandiyehena sold by Crown to ditto (T.P. 160,196), Jambugahamandiyehena claimed by ditto; on the west by Rambukdeniyarawa claimed by W. Juwanis and others, Alawatugodakuttiya belonging to Crown (P.P. 5,830), a footpath, Mahawila claimed by Godapitiye Alut Pansala, Mahawila sold by Crown to Dematapassa Vitanage Babun (T.P. 173,904), Alawatugodawatta belonging to Godapitiye Pansala.

O¹⁹ IV සහ O¹⁹ VIII සිතියම්පත්වලට අඩංගු වූ :—

මුල් සිතියම 69.

බිම්කවිච්ඡය.	ඉඩමේ නම.	ඛිම්තරම. අ. රූ. ප.
4	කිරිවන්දෙනියේහෙන	53 0 9

මීට මාසිමි—උතුරට වැලිහේහේ ගම්ඉමද, උරුමුත්තේගම්ඉමද; නැගෙනහිරට තලහාගම ගම්ඉමද; දකුණට තලහාගම ගම්ඉමද, රජසත්තක ජම්බුගහමන්ඩියේහේනද (P.P. 4,843), ඩී. කේ. ඇස්. ගුණසේකර විසින් අයිතිවාසිකම් කියන ජම්බුගහමන්ඩියේහේනද, ආණ්ඩුව විසින් එම අයට විකුණු ජම්බුගහමන්ඩියේහේනද (T.P. 160,196) එම අය විසින් අයිතිවාසිකම් කියන ජම්බුගහමන්ඩියේහේනද; බස්නාහිරට බඩ්ලිවි. පුලානිස් සහ තවත් අය විසින් අයිතිවාසිකම් කියන රඹුක්දෙනියේ අරවද, රජසත්තක අලුවතුගොඩකුවච්ඡයද (P.P. 5,830), අභිපාරක්ද, ගොඩපිටියේ අළුත් පන්සල විසින් අයිතිවාසිකම් කියන මහවිලද, ආණ්ඩුව විසින් දෙමටපස්සේ විහාරණයේ බඩුන්ට විකුණු මහවිලද (T.P. 173,904) ගොඩපිටියේ පන්සලට අයිති අලුවතුගොඩවනනද.

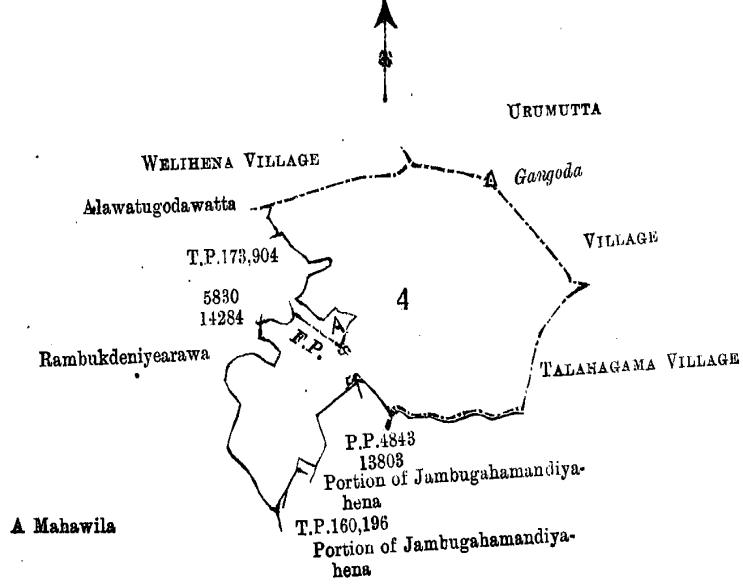
O¹⁹ IV ම, O¹⁹ VIII ම අඟච්ඡකදතාසියිම,

පීරතමපදත්ත මූලාසකම් 69.

නම.	කාර්ණියිනනු පෙයර්.	විච්ඡාලම. අ. රූ. ප.
4	කිරිවන්දෙනියේහේන	53 0 9

ඟහි, වැද්දු-වෙහිකෙනුගෙය ඟහි, කෘතූපදත්තඟෙය ඟහි; ක්ෂිත්‍ර-තලහාගමඟෙය ඟහි; වෙහි-තලහාගමඟෙය ඟහි, අරච්ඡාසිත්‍රඟෙය ඟහි ඉච්ඡාසිත්‍රඟෙය (P.P. 4,843), ඩී. කේ. ඟහ. ඉච්ඡාසිත්‍ර ඉච්ඡාසිත්‍රඟෙය ඟහි, මෙහිච්ඡාසිත්‍රඟෙය ඟහි අරච්ඡාසිත්‍රඟෙය ඟහි ඉච්ඡාසිත්‍රඟෙය ඟහි 1,629

கும் ஜம்புகாமண்டியேகேன (T.P. 160,196), மேற்சொல்லியவன் உரித்துபேசும் ஜம்புகாமண்டியேகேன ; மேற்கு-டவ்ளியு. ஜுவானிகம ஸ்ரீபேர்க்கும் உரித்துபேசும் நம்புத்தெனியேஅருவ, அரசாட்சிக்குள்ள அல வத்துகொடக்குட்டிய (P.P. 5,830, 14,284), அடிபாதை, கொடப்பிட்டியே அலுத்தப்பனலை உரித்துபேசும் மகக்லை தெமட்டப்பஸ்சே வத்தானகே பபுனுக்கு அரசாட்சியாரால விற்கப்பட்டிருக்கும் மாக்ளை (T.P. 173,904) கொடப்பிட்டியே பன்சலுடைய அலுவத்துகொடவத்த.



Scale of 16 Chains to an Inch.

Situation : Wenagama village in Gangaboda pattuwa.

Preliminary plan 69.

Lot.	Name of Land.	Extent.
		A. R. P.
4	Kiriwandeniyehena	53 0 9

Sheets O¹⁹ IV. and O¹⁹ VIII.

Surveyor-General's Office,
Colombo, June 12, 1903.

P. D. WARREN,
Assistant Surveyor-General.