

Ceylon Government Gazette

REGISTERED AS A NEWSPAPER IN CEYLON.

Published by Authority.

No. 6,901 — FRIDAY, OCTOBER 5, 1917.

Part III.—Lands.

Separate paging is given to each Part in order that it may be filed separately.

	PAGE		PAGE		PAGE
Land Settlement Notices :—		Land Sales by the Government Agents :—		Land Sales by the Settlement Officer :—	
Preliminary Notices ..	209	North-Western Province ..	—	Northern Province ..	—
Final Orders ..	230	North-Central Province ..	—	Eastern Province ..	—
Land Sales by the Government Agents :—		Province of Uva ..	258	North-Western Province ..	—
Western Province ..	258	Province of Sabaragamuwa ..	—	North-Central Province ..	—
Central Province ..	—	Land Sales by the Settlement Officer :—		Province of Uva ..	—
Southern Province ..	—	Western Province ..	—	Province of Sabaragamuwa ..	—
Northern Province ..	—	Central Province ..	—	Land Acquisition Notices ..	—
Eastern Province ..	—	Southern Province ..	—	Land Resumption Notices ..	—

PRELIMINARY NOTICES.

Galle Notice No. 6,589.

Notice under "The Waste Lands Ordinances of 1897, 1899, 1900, and 1903."

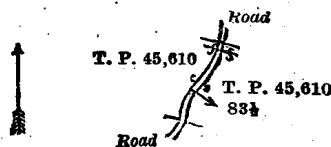
TAKE notice that unless within three months from October 5, 1917, the persons, if any, who claim any interest in the land hereinafter mentioned make claim in person or in writing to the said land or to some interest therein to T. G. Willett, Esq., Special Officer appointed under section 28 of "The Waste Lands Ordinances of 1897, 1899, 1900, and 1903," at his office at Colombo :

Such Special Officer, in pursuance of the powers vested in him by the said Ordinances, will declare by writing under his hand that the land, to which no claim has been made, is the property of the Crown.

T. G. WILLETT,
Special Officer.

Description of the Land referred to.

The land commonly called or known as cart road, situated in the village of Udugama, in Gangaboda pattu of the Galle District, in the Southern Province, containing in extent 14 perches, shown as lot 83½ in preliminary plan 528 and in the annexed diagram ; and bounded as follows : on the north by a road ; on the east by T. P. 45,610 ; on the south by a road ; on the west by T. P. 45,610.



Scale of 8 Chains to an Inch.

Surveyor-General's Office,
Colombo, March 14, 1916.

G. K. THORNHILL,
for Surveyor-General.

Galle S. O. 4—1917.

Galle Notice No. 6,590.

Notice under "The Waste Lands Ordinances of 1897, 1899, 1900, and 1903."

TAKE notice that unless within three months from October 5, 1917, the persons, if any, who claim any interest in the lands hereinafter mentioned or in any one or more of such lands or to some interest therein make claim in person or in writing to the said lands or any of them or to some interest therein to T. G. Willett, Esq., Special Officer appointed under section 28 of "The Waste Lands Ordinances of 1897, 1899, 1900, and 1903," at his office at Colombo:

Such Special Officer, in pursuance of the powers vested in him by the said Ordinances, will declare by writing under his hand that the said lands, or such of them as to which no claim has been made, are the property of the Crown.

T. G. WILLETT,
Special Officer.

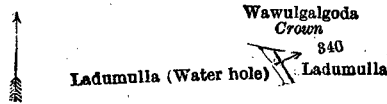
Description of the Lands referred to.

The following lots situated in the village of Magedara, in the Talpe pattu of the Galle District, in the Southern Province, as described in the annexed diagrams:—

I.—Preliminary plan 549.

Lot.	Name of Land.	Extent, A. R. P.
340	Ladumulla (water-hole)	0 0 8

and bounded as follows: on the north by Wawulgalgoda declared to be the property of the Crown under the Waste Lands Ordinances; on the east and south by Ladumulla claimed by M. Hinnihamy and others; on the west by Ladumulla (water-hole) claimed by Maddegorage Hinnihamy and others.



Surveyor-General's Office,
Colombo, May 19, 1917.

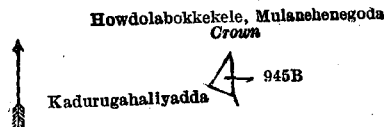
Scale of 8 Chains to an Inch.

A. H. G. DAWSON,
for Surveyor-General.

II.—Preliminary plan 549.

Lot.	Name of Land.	Extent, A. R. P.
945B	Kadurugahaliyaddeumulla	0 0 14

and bounded as follows: on the north and east by Howdolabokkekelemulanehenegoda declared to be the property of the Crown under the Waste Lands Ordinances; on the south by Kadurugahaliyadda claimed by M. Adiris and others; on the west by Howdolabokkekelemulanehenegoda declared to be the property of the Crown under the Waste Lands Ordinances.



Surveyor-General's Office,
Colombo, May 19, 1917.

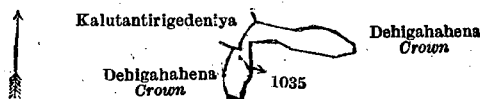
Scale of 8 Chains to an Inch.

A. H. G. DAWSON,
for Surveyor-General.

III.—Preliminary plan 549.

Lot.	Name of Land.	Extent, A. R. P.
1035	Kalutantirigedeniyedumulla alias Gepoleudumulla	0 2 16

and bounded as follows: on the north, east, and south by Dehigahahena declared to be the property of the Crown under the Waste Lands Ordinances; on the west by Kalutantirigedeniya claimed by Wewelwala Hewa Hakuruge Subeya and others.



Surveyor-General's Office,
Colombo, May 19, 1917.


Scale of 8 Chains to an Inch.

A. H. G. DAWSON,
for Surveyor-General.

IV.—Preliminary plan 549.

Lot.	Name of Land.	Extent, A. R. P.
1036	Kalutantirigedeniyedumulla alias Dikliyaddeumulla	0 0 20

and bounded as follows: on the north, east, and south by Dehigahahena declared to be the property of the Crown under the Waste Lands Ordinances; on the west by Kalutantirigedeniya claimed by Wewelwala Hewa Hakuruge Subeya and others.



Surveyor-General's Office,
Colombo, May 19, 1917.


Scale of 8 Chains to an Inch.

A. H. G. DAWSON,
for Surveyor-General.

V.—Preliminary plan 549.

Lot.	Name of Land.	Extent, A. R. P.
1040	Dehigahahena	0 0 8.

and bounded as follows : on the north by Dehigahahena declared to be the property of the Crown under the Waste Lands Ordinances ; on the east, south, and west by Kalutantirigedeniya claimed by Wewelwala Hewa Hakuruge Subeya and others.



Surveyor-General's Office,
Colombo, May 19, 1917.


Scale of 8 Chains to an Inch.

A. H. G. DAWSON,
for Surveyor-General.

VI.—Preliminary plan 549.

Lot.	Name of Land.	Extent, A. R. P.
68	Medaheneokanda <i>alias</i> Waulugalakanda	0 0 9

and bounded as follows : on the north by Medigoda declared to be the property of the Crown under the Waste Lands Ordinances ; on the east by Muttettuhena declared to be the property of the Crown under the Waste Lands Ordinances ; on the south by Muttettuhenkumbura (private) ; on the west by Medigoda declared to be the property of the Crown under the Waste Lands Ordinances.



Surveyor-General's Office,
Colombo, May 19, 1917.

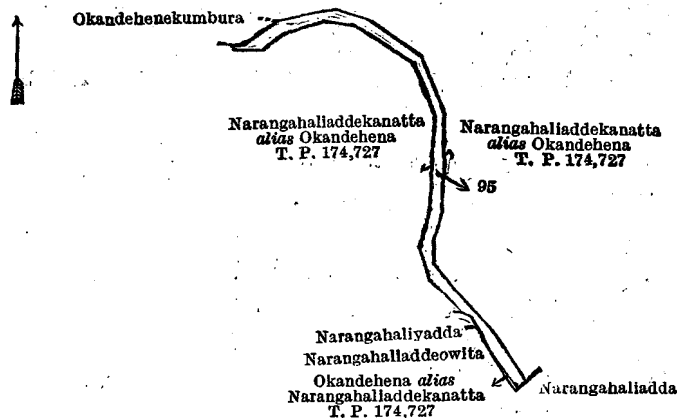
Scale of 8 Chains to an Inch.

A. H. G. DAWSON,
for Surveyor-General.

VII.—Preliminary plan 549.

Lot.	Name of Land.	Extent, A. R. P.
95	Narangahaliyaddekanatta (reservation for road)	0 0 37.

and bounded as follows : on the north and east by Narangahaliaddekanatta *alias* Okandehena (T. P. 174,727 ; on the south by Narangahaliadda claimed by B. Dias Dahanayaka ; on the west by Okandehena *alias* Narangahaliaddekanatta (T. P. 174,727), Narangahaliaddeowita sold by the Crown, Narangahaliadda sold by the Crown, Narangahaliaddekanatta *alias* Okandehena (T. P. 174,727), Okandehenkumbura claimed by Magedara Manage Dingi Appu and others.



Surveyor-General's Office,
Colombo, August 30, 1912.

Scale of 4 Chains to an Inch.

A. H. G. DAWSON,
for Surveyor-General.

Galle S. O. 5—1917.

Hambantota Notice No. 6,591.

Notice under "The Waste Lands Ordinances of 1897, 1899, 1900, and 1903."

TAKE notice that unless within three months from October 5, 1917, the persons, if any, who claim any interest in the lands hereinafter mentioned or in any one or more of such lands or to some interest therein make claim in person or in writing to the said lands or any of them or to some interest therein to T. G. Willett, Esq., Special Officer appointed under section 28 of "The Waste Lands Ordinances of 1897, 1899, 1900, and 1903," at his office at Colombo :

Such Special Officer, in pursuance of the powers vested in him by the said Ordinances, will declare by writing under his hand, that the said lands, or such of them as to which no claim has been made, are the property of the Crown.

T. G. WILLETT,
Special Officer.

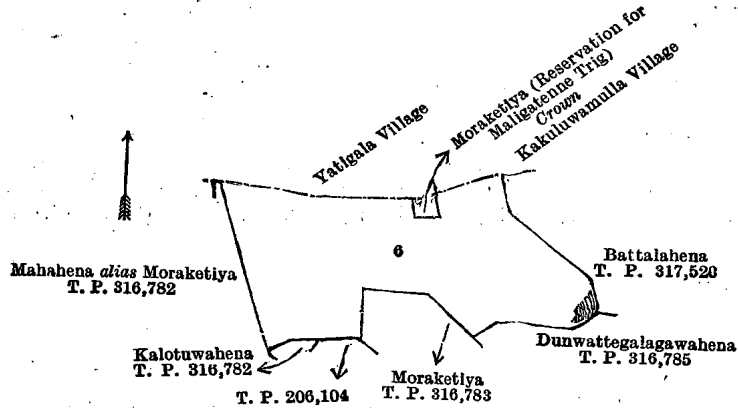
Description of the Lands referred to.

The following lots situated in the village of Udugalmote, in the West Giruwa pattu of the Hambantota District, in the Southern Province, as described in the annexed diagrams:—

I.—Preliminary plan 274.

Lot.	Name of Land.	Extent, A. R. P.
6	Moraketiya	7 0 21

and bounded as follows: on the north by the village limit of Yatigala, Moraketiya reservation for Maligatenna trig declared Crown under the Waste Lands Ordinances, the village limit of Kakuluwamulla; on the east by Batalahena sold by the Crown (T. P. 317,520); on the south by Dunwattagalagawahena sold by the Crown (T. P. 316,785), Moraketiya sold by the Crown (T. P. 316,783), T. P. 206,104, Kalotuwahena sold by the Crown (T. P. 316,782); on the west by Mahahena *alias* Moraketiya sold by the Crown, T. P. 316,782.



Surveyor-General's Office,
Colombo, January 20, 1917.

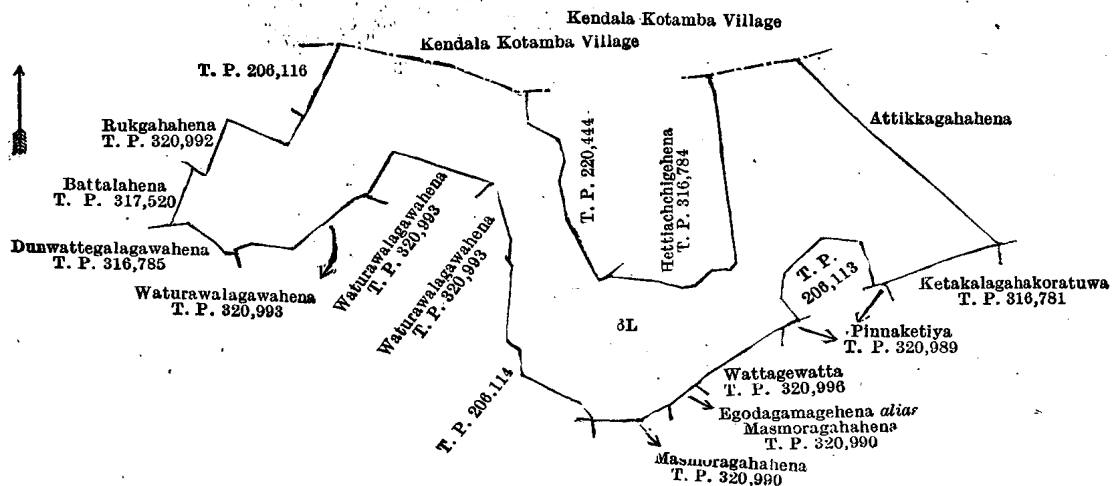
Scale of 8 Chains to an Inch.

A. H. G. DAWSON,
for Surveyor-General.

II.—Preliminary plan 274.

Lot.	Name of Land.	Extent, A. R. P.
6L	Oruhena, Medahena, Waturawalagawahena, &c.	19 2 18

and bounded as follows: on the north by the village limit of Kendalakotamba, T. P. 220,444, Hettiachchigehena sold by the Crown (T. P. 316,784), the village limit of Kendalakotamba; on the east by Attikkagahahena sold by the Crown; on the south by Ketakalagahakoratuwa sold by the Crown (T. P. 316,781), Pinnaketiya sold by the Crown (T. P. 320,989), T. P. 206,113, Pinnaketiya sold by the Crown, Wattagewatta sold by the Crown (T. P. 320,996), Egodagamagehena *alias* Masmoragahahena sold by the Crown (T. P. 320,990), Masmoragahahena sold by the Crown (T. P. 320,990), T. P. 206,114, Waturawalagawahena sold by the Crown (T. P. 320,993), Dunwattagalagawahena sold by the Crown (T. P. 316,785); on the west by Batalahena sold by the Crown (T. P. 317,520), Rukgahahena sold by the Crown (T. P. 320,992), T. P. 206,116.



Surveyor-General's Office,
Colombo, January 20, 1917.

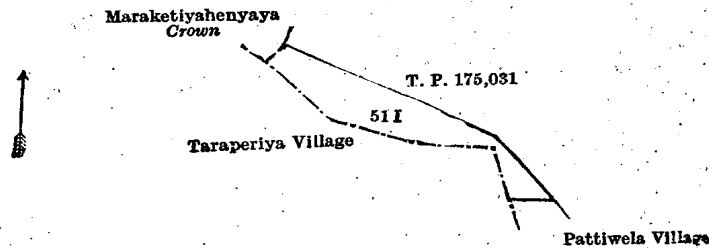
Scale of 8 Chains to an Inch.

A. H. G. DAWSON,
for Surveyor-General.

III.—Preliminary plan 274.

Lot.	Name of Land.	Extent, A. R. P.
51 I	Nugadandayaya	1 2 18

and bounded as follows: on the north and east by T. P. 175,031; on the south by the village limit of Pattiwela, the village limit of Taraperiya; on the west by the village limit of Taraperiya, Maraketiyyehenyaya claimed by the Crown.



Surveyor-General's Office,
Colombo, January 20, 1917.

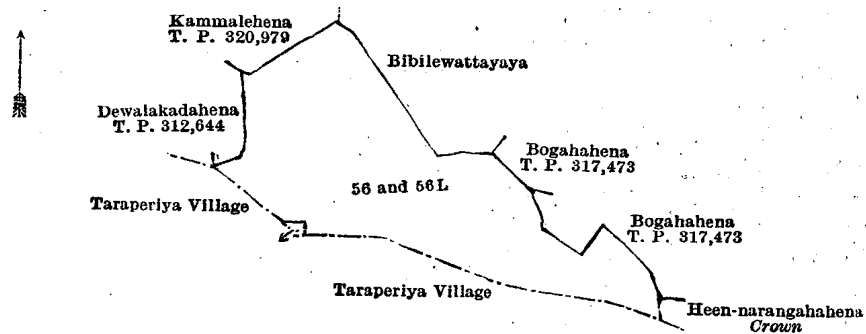
Scale of 8 Chains to an Inch.

A. H. G. DAWSON,
for Surveyor-General.

IV.—Preliminary plan 274.

Lot.	Name of Land.	Extent, A. R. P.
56	Bogahahena, Ittagalahena, &c.	6 3 16
56L	Kudagetennapitahena	2 0 20
		8 3 36

and bounded as follows: on the north by Kammalehena sold by the Crown, T. P. 320,979, Bibilewattayaya claimed by W. Don Abram and others; on the east by Bogahahena sold by the Crown (T. P. 317,473), Heen-narangahahena claimed by the Crown; on the south by the village limit of Taraperiya, Tennapitahena (reservation for Wandurandawa trig declared to be the property of the Crown under the Waste Lands Ordinances; on the west by the village limit of Taraperiya, Dewalakadahena sold by the Crown (T. P. 312,644).



Surveyor-General's Office,
Colombo, January 20, 1917.

Scale of 8 Chains to an Inch.

A. H. G. DAWSON,
for Surveyor-General.

Hambantota S. O. 11—1917.

Hambantota Notice No. 6,592.

Notice under "The Waste Lands Ordinances of 1897, 1899, 1900, and 1903."

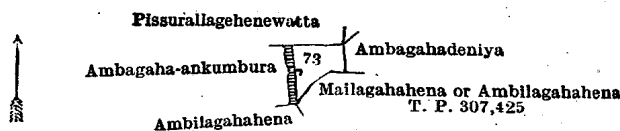
TAKE notice that unless within three months from October 5, 1917, the persons, if any, who claim any interest in the land hereinafter mentioned make claim in person or in writing to the said land or to some interest therein to T. G. Willett, Esq., Special Officer appointed under section 28 of "The Waste Lands Ordinances of 1897, 1899, 1900, and 1903," at his office at Colombo:

Such Special Officer, in pursuance of the powers vested in him by the said Ordinances, will declare by writing under his hand that the land, to which no claim has been made, is the property of the Crown.

T. G. WILLETT,
Special Officer.

Description of the Land referred to.

The land commonly called or known as Pissurallagehenewatta (tank and bund), situated in the village of Pahala Beligalla, in the West Giruwa pattu of the Hambantota District, in the Southern Province, containing in extent 1 rood and 24 perches, and shown as lot 73 in preliminary plan 285 and in the annexed diagram; and bounded as follows: on the north by Pissurallagehenewatta claimed by Punchihewage Don Andiris de Silva and others; on the east by Ambagahadeniya claimed by Dewasurendra Ralage Don Mathes; on the south by Mailagahahena or Ambilagahahena sold by the Crown (T. P. 307,425), Ambilagahahena sold by the Crown; on the west by Ambagaha-ankumbura claimed by Kalugamage Balappu and others.



Surveyor-General's Office,
Colombo, June 7, 1917.

Scale of 8 Chains to an Inch.

A. H. G. DAWSON,
for Surveyor-General.

Hambantota S. O. 12—1917.

Hambantota Notice No. 6,593.

Notice under "The Waste Lands Ordinances of 1897, 1899, 1900, and 1903."

TAKE notice that unless within three months from October 5, 1917, the persons, if any, who claim any interest in the lands hereinafter mentioned or in any one or more of such lands or to some interest therein make claim in person or in writing to the said lands or any of them or to some interest therein to T. G. Willett, Esq., Special Officer appointed under section 28 of "The Waste Lands Ordinances of 1897, 1899, 1900, and 1903," at his office at Colombo :

Such Special Officer, in pursuance of the powers vested in him by the said Ordinances, will declare by writing under his hand that the said lands, or such of them as to which no claim has been made, are the property of the Crown.

T. G. WILLETT,
Special Officer.

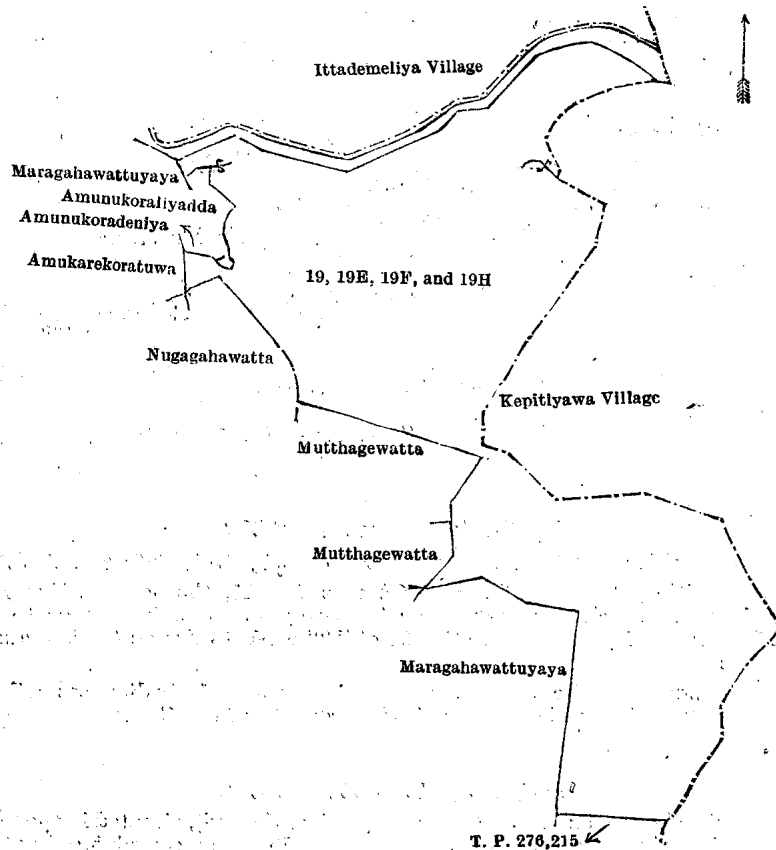
Description of the Lands referred to.

The following lots situated in the village of Attuboda, in the West Giruwa pattu of the Hambantota District, in the Southern Province, as described in the annexed diagrams :—

I.—Preliminary plan 235.

Lot.	Name of Land.	Extent, A. R. P.	Lot.	Name of Land.	Extent, A. R. P.
19	Galawalapittaniya <i>alias</i> Dun-- kanatta	3 1 10	19H	Galewala (stream)	1 0 2
19E	Ehalagahakoratuwa	2 0 16			7 0 34
19F	Patangigahawatta	0 3 6			

and bounded as follows : on the north by the village limit of Ittademeliya ; on the east by the village limit of Kepitiyawa ; on the south by T. P. 276,215 ; on the west by Maragahawattuyaya claimed by H. C. Dingi Appu and others, Mutthagewatta claimed by Kakulumullage Davith, Nugagahawatta claimed by Jayasekera Kiriappu Abesingama-achehige Heen Appu and others, Amukarakoratuwa claimed by Hewakolambage Don Juwanis, Amunukoradeniya claimed by J. B. Ratnayaka and others, Amunukoraliyadda claimed by A. W. Wijesinghe, Maragahawattuyaya claimed by H. C. Dingi Appu and others.



Surveyor-General's Office,
Colombo, January 23, 1917.

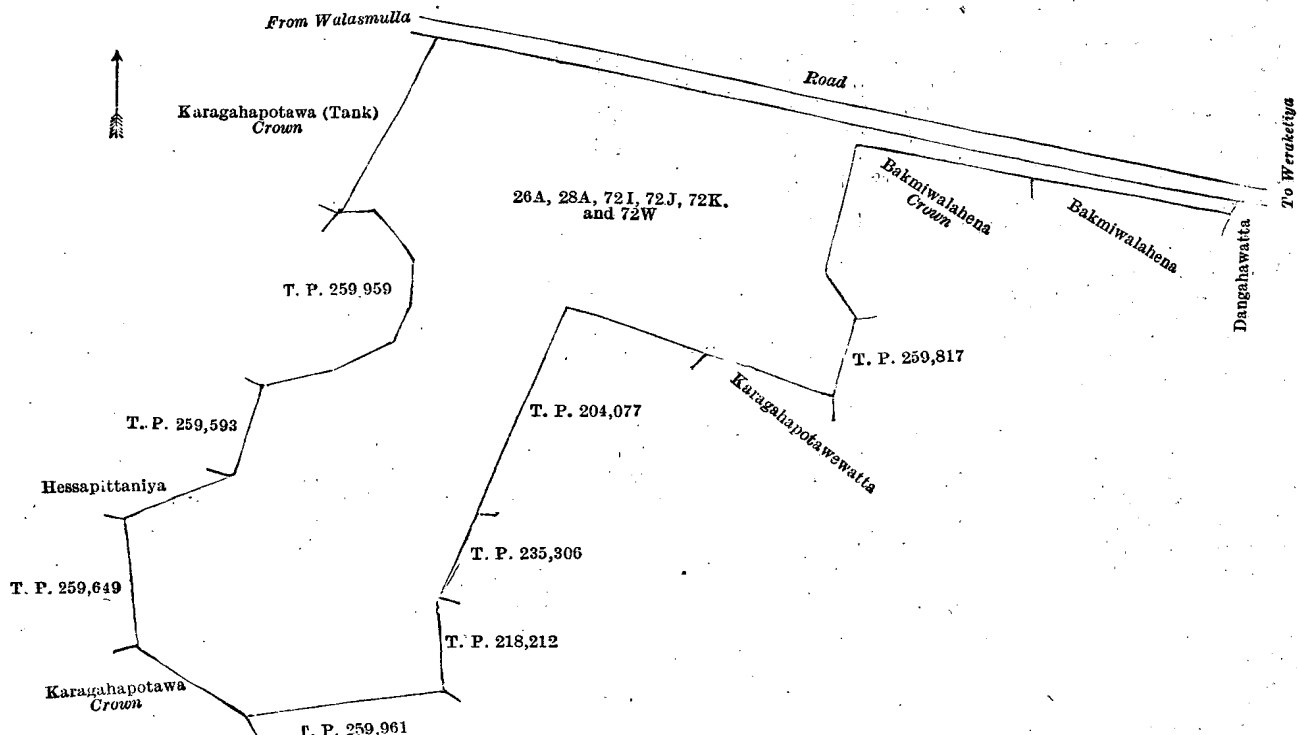
Scale of 4 Chains to an Inch.

A. H. G. DAWSON,
for Surveyor-General.

II.—Preliminary plan 235.

Lot.	Name of Land.	Extent, A. R. P.	Lot.	Name of Land.	Extent, A. R. P.
26A	Bakmiwalahena (reservation for road)	0 0 21	72K	Karagahapotawekella	3 1 0
28A	Do.	0 0 19	72W	Parakoratuwa (reservation for road)	0 1 10
72I	Arekoratuwa	4 3 5			
72J	Karagahapotawekella	1 3 12			10 1 27

and bounded as follows : on the north by the road from Walasmulla to Weraketiya ; on the east by Dangahawatta claimed by H. C. Baba Appu, Bakmiwalahena claimed by Domajoti Unnanse of Pallejulampitiya Pansala, Bakmiwalahena belonging to the Crown, T. P. 259,817, Karagahapatawewatta claimed by Sultan Marikkar, T. P. 204,077, T. P. 235,306, T. P. 218,212 ; on the south by T. P. 259,961, Karagahapotawa belonging to the Crown ; on the west by T. P. 259,649, Hessa-pittaniya claimed by A. Attadassi Thera, T. P. 259,593, T. P. 259,959, Karagahapotawa (tank) declared to be the property of the Crown under the Waste Lands Ordinances.



Surveyor-General's Office,
Colombo, January 23, 1917.

Scale of 4 Chains to an Inch.

A. H. G. DAWSON,
for Surveyor-General.

III.—Preliminary plan 235.

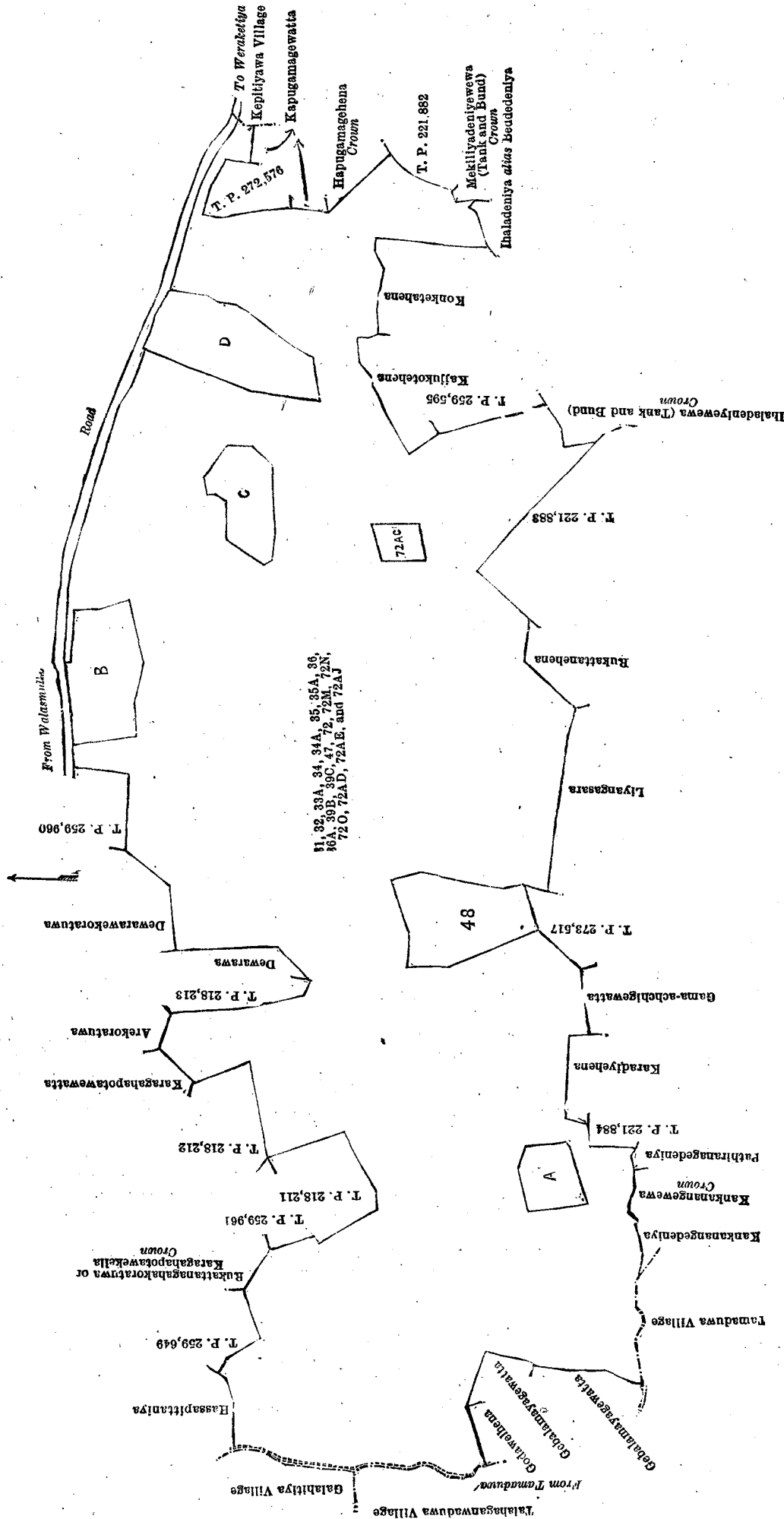
Lot.	Name of Land.	Extent. A. R. P.	Lot.	Name of Land.	Extent. A. R. P.
31	Amuwapulahena ..	0 3 11	72	Galkaduwehena, Karawgodahena, Amuwapalehena, &c.	119 3 25
32	Do. ..	0 0 35	72M	Parekoratuwa <i>alias</i> Rukkattana-hena (reservation for road)	0 0 6
33A	Nugahenawatta (reservation for road)	0 0 18	72N	Rukattana-hena (reservation for road)	0 0 17
34	Nugahena ..	1 0 16	72 O	Do. ..	0 0 28
34A	Do. (reservation for road)	0 0 33	72AD	Mekiliyagahahena	1 3 25
35	Karugodahena ..	1 0 10	72AE	Mekiliyagahahena <i>alias</i> Kapu-gamagehena	1 0 15
35A	Nugahena (reservation for road)	0 0 24	72AJ	Welikadahena <i>alias</i> Kankanangedeniya	1 1 33
36	Galkaduwa-watta ..	1 2 25			
36A	Do. (reservation for road)	0 0 14			
39B	Kapugamagewatta (reservation for road)	0 0 31			
39C	Kapugamagehena (reservation for road)	0 1 17			
47	Serugodahena ..	2 1 1			132 3 24

and bounded as follows: on the north by Hessapittaniya sold by the Crown, T. P. 259,649, Rukattanagahakoratuwa or Koragahapotawekella declared to be the property of the Crown under the Waste Lands Ordinances, T. P. 259,961, T. P. 218,211, T. P. 218,212, Karagahapotawewatta claimed by Sultan Marikkar, Arekoratuwa claimed by Jayawickrema Arachchige Don Simon, T. P. 218,213, Dewarawa claimed by Don Juwanis, Dewarawekoratuwa claimed by Hewakolambage Babappu, T. P. 259,960, the road from Walasmulla to Weraketiya; on the east by the village limit of Kepitiyawa, T. P. 272,576, Kapugamagewatta (private), Hapugamagehena belonging to the Crown, T. P. 221,882, Mekiliyadeniyawewa (tank and bund) declared to be the property of the Crown under the Waste Lands Ordinances; on the south by Ihaladeniya *alias* Beddedeniya claimed by Kakulamulle Kankanige Juwanis and others, Konketahena claimed by Hetiachchige Don Simon, Kajjukotehena claimed by Abeyasingama-achchige Kiriappu, T. P. 259,595, Ihaladeniyawewa (tank and bund) declared to be the property of the Crown under the Waste Lands Ordinances, T. P. 221,883, Rukattanehena claimed by Don Carolis Goonesekera Vellappuli, Liyangasa-ara claimed by Hakmanukanakanange Carolis, T. P. 273,517, Gama-achchigewatta claimed by Don Carolis Goonesekera Vellappuli, Karadiyehena claimed by Don Carolis Goonesekera Vellappuli, T. P. 221,884, Pathiranagedeniya (private), Kankanangewewa claimed by the Crown, Kankanangedeniya claimed by Vidanagamage Don Davith, the village limit of Tamaduwa; on the west by Gebalamayagewatta claimed by Jalatge Lokuhamy, Gebalamayagewatta claimed by Yapapatirana Andiris, Godawelhena claimed by Tillamurege Andiris, a footpath from Tamaduwa (the village limit of Talahaganwaduwa and the village limit of Galahitiya).

NOTE.—The following lots lying within the above boundaries are excluded from this part of the notice, and their aggregate acreage of 13 acres 1 rood and 31 perches is not included in the acreage of 132 acres 3 roods and 24 perches given above:—

Preliminary plan 235.

Lot.	Name of Land.	Extent, A. R. P.	Lot.	Name of Land.	Extent, A. R. P.
A 61	Welikadehena ..	1 0 12	D 72P	Karapinehagahahena	1 0 18
A 72AN	Welikadehenekelle	0 0 19	D 72AL	Galkaduwa-watta	0 0 2
B 30	Beddawatta ..	1 2 39	D 72AM	Do. ..	0 0 7
B 33	Nugahena ..	1 0 28	48	Galpotttehena	3 0 30
C 45	Gangodagamalagehena	1 0 32	72AC	Dambahena ..	0 2 4
C 46	Do. ..	0 2 31			
D 37	Galgaduwahena (T. P. 193,117)	2 1 18			13 1 31
D 38	Galgaduwahena (reservation for road)	0 0 31			



N. 32.33A, 34, 34A, 35, 35A, 36,
 36A, 36B, 36C, 47, 72, 72M, 72N,
 72O, 72AD, 72AE, and 72AJ

A. H. G. DAWSON,
 for Surveyor-General.

Scale of 8 Chains to an Inch.

Surveyor-General's Office,
 Colombo, January 23, 1917.

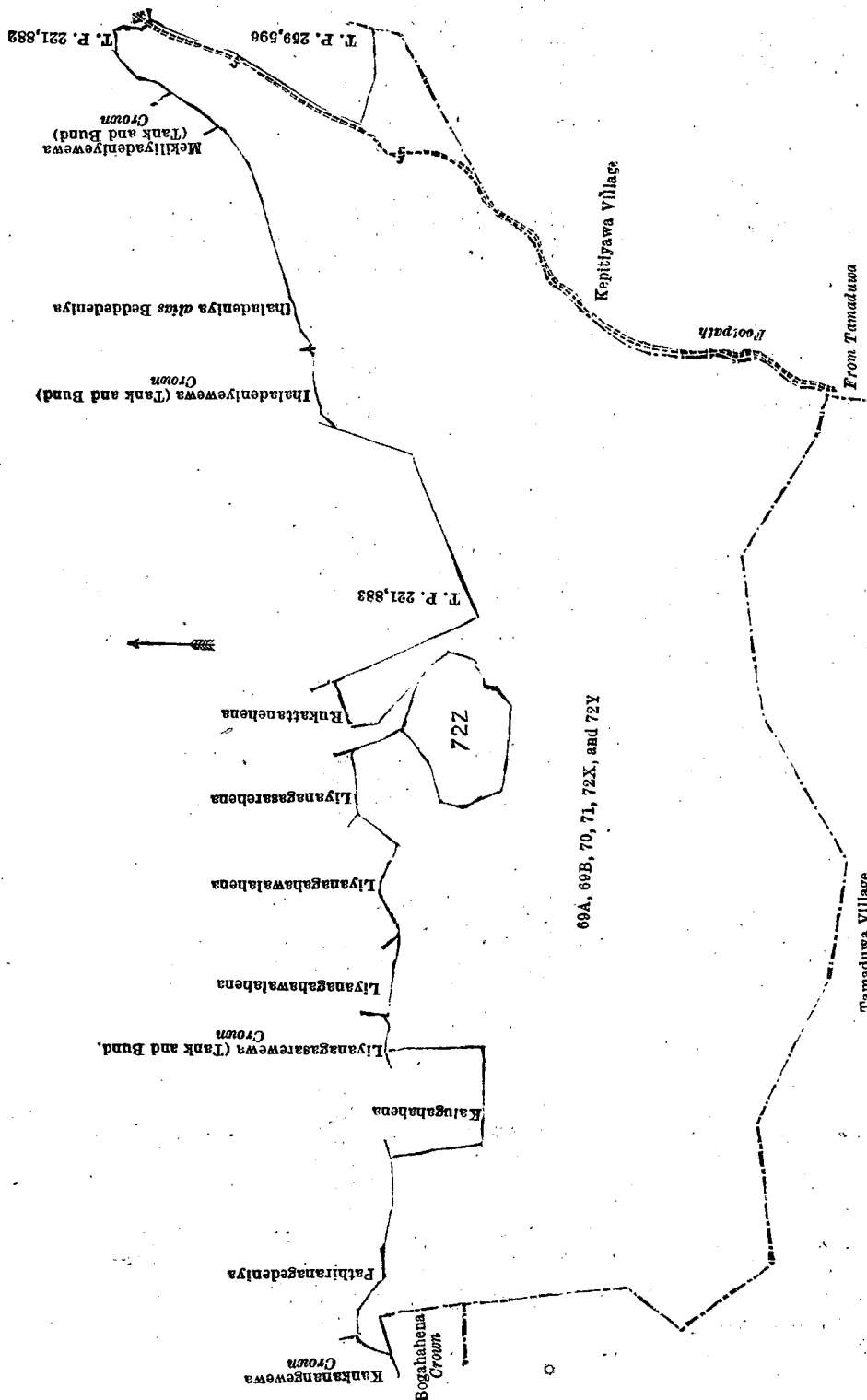
IV.—Preliminary plan 235.

Lot.	Name of Land.	Extent, A. R. P.	Lot.	Name of Land.	Extent, A. R. P.
69A	Rukattanahena	1 0 7	72X	Liyangahawalahena	0 1 0
69B	Do.	0 0 28	72Y	Peragahahena, Welikadahena, &c.	78 1 12
70	Kapugamagehena	2 3 33			
71	Kohombagodahena	3 3 26			86 2 26

and bounded as follows: on the north by Patiranagedeniya (private), Kalugahahena claimed by Maddumage Silinda, Liyanagasarewewa (tank and bund) declared to be the property of the Crown under the Waste Lands Ordinances, Liyanagahawalahena claimed by Hakmanage Carolis, Liyanagasarehena claimed by Hakmanakankanage Carolis, Rukattanehena claimed by Don Carolis Goonesekara Velappili, T. P. 221,883, Ihaladeniyawewa (tank and bund) declared to be the property of the Crown under the Waste Lands Ordinances, Ihaladeniyawewa *alias* Beddedeniya claimed by Kakulamulle Kankanige Juwanis and others, Mekiliyadeniyewewa (tank and bund) declared to be the property of the Crown under the Waste Lands Ordinances, T. P. 221,882; on the east by T. Ps. 221,882 and 259,396 and the village limit of Kepitiyawa and footpath; on the south by the village limit of Tamaduwa; on the west by Bogahahena belonging to the Crown, Kankanangewewa belonging to the Crown.

NOTE.—The following lot lying within the above boundaries is excluded from this part of the notice, and its acreage of 2 acres 1 rood and 22 perches is not included in the acreage of 86 acres 2 roods and 26 perches given above:—

Lot.	Name of Land.	Preliminary plan 235.	Extent, A. R. P.
72Z	Batalawattehena		2 1 22



A. H. G. Dawson,
for Surveyor-General.

Scale of 8 Chains to an Inch.
Hambantota S. O. 13—1917.

Surveyor-General's Office,
Colombo, January 23, 1917.

Kurunegala Notice No. 6,594.**Notice under "The Waste Lands Ordinances of 1897, 1899, 1900, and 1903."**

TAKE notice that unless within three months from October 5, 1917, the persons, if any, who claim any interest in the lands hereinafter mentioned or in any one or more of such lands or to some interest therein make claim in person or in writing to the said lands or any of them or to some interest therein to J. M. Davies, Esq., Special Officer appointed under section 28 of "The Waste Lands Ordinances of 1897, 1899, 1900, and 1903," at his office at Colombo:

Such Special Officer, in pursuance of the powers vested in him by the said Ordinances, will declare by writing under his hand that the said lands, or such of them as to which no claim has been made, are the property of the Crown.

J. M. DAVIES,
Special Officer.

Description of the Lands referred to.

The following lots situated in the village of Ridigama, in the Tittaweligandahaye korale of the Hiriyala hatpattu of the Kurunegala District, in the North-Western Province, as described in the annexed diagram:—

Preliminary plan 4,668.

Lot.	Name of Land.	Extent, A. R. P.
11	Paluwatthenyaya	2 3 2
12	Do. (reservation for Gansabhawa road and Kimbulwana-oya)	6 2 21
14	Tawaluwehenyaya	43 1 22
15	Do. (reservation for Kimbulwana-oya)	1 0 10
16	Do. (reservation for Gansabhawa road)	0 2 14
17	Pathahagawahenyaya, Mederihena, Paluwattahenyaya, Gederagawahena	51 0 8
18	Paluwatthenyaya (reservation for Gansabhawa road and Kimbulwana-oya)	5 3 26
19	Gederagawahena, Mederihena, and Pathahagawahenyaya (reservation for Gansabhawa road)	1 3 6
		113 0 29

and bounded as follows: on the north by the Kimbulwana-oya (the boundary of Divigandahaye korale), Palugahamullewatta claimed by Ukku Banda, Vidane, and others, Gansabhawa road, Katadiyawela claimed by W. Ukku Banda, Vidane, and others, Gansabhawa road, Gansabhawa road from Ridigama to Dikwela, Galagawawewa, a bund, old tobacco gala claimed by W. Ukku Banda, Vidane, and others, Wela-addarahena claimed by K. Appuhamy and others, Kongahamullehena claimed by Ukku Banda, Vidane, and others, Kimbulwana-oya, the boundary of Divigandahaye korale, the village limit of Millagolla; on the east by the village limit of Millagolla, the village limit of Waduwwa; on the south by the village limit of Maduwawa; on the west by the Kimbulwana-oya (the boundary of Divigandahaye korale).

[For Diagram see page 219.]

Kurunegala Notice No. 6,595.**Notice under "The Waste Lands Ordinances of 1897, 1899, 1900, and 1903."**

TAKE notice that unless within three months from October 5, 1917, the persons, if any, who claim any interest in the lands hereinafter mentioned or in any one or more of such lands or to some interest therein make claim in person or in writing to the said lands or any of them or to some interest therein to J. M. Davies, Esq., Special Officer appointed under section 28 of "The Waste Lands Ordinances of 1897, 1899, 1900, and 1903," at his office at Colombo:

Such Special Officer, in pursuance of the powers vested in him by the said Ordinances, will declare by writing under his hand that the said lands, or such of them as to which no claim has been made, are the property of the Crown.

J. M. DAVIES,
Special Officer.

Description of the Lands referred to.

The following lots situated in the village of Acharigama, in the Divigandahaye korale of the Hiriyala hatpattu of the Kurunegala District, in the North-Western Province, as described in the annexed diagram:—

Preliminary plan 4,668.

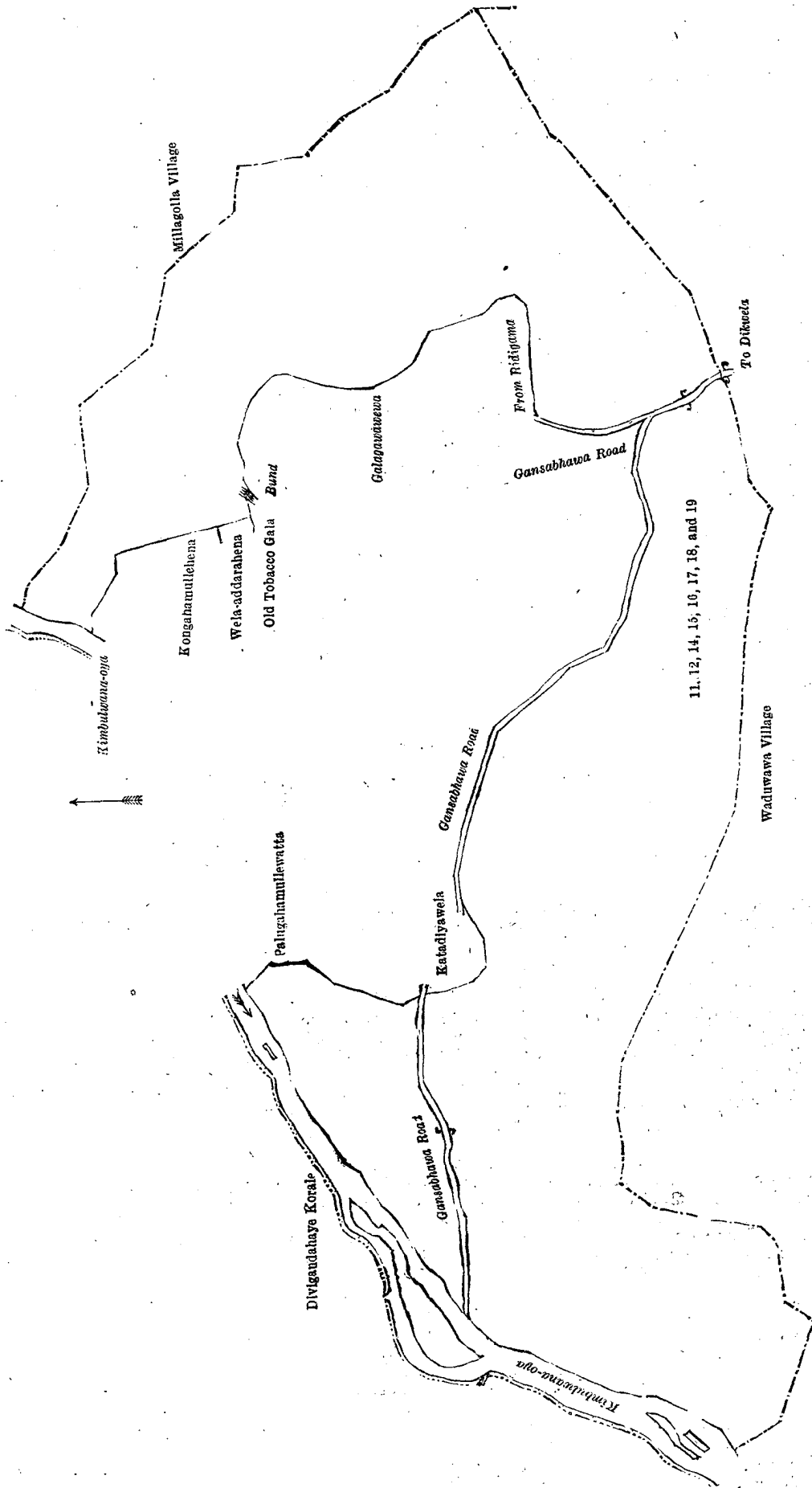
Lot.	Name of Land.	Extent, A. R. P.
1	Wela-addarahenyaya and Newaismattehena	30 3 15
2	Wela-addarahenyaya (reservation for Mala-ela and road)	3 2 0
3	Acharigamawewa (tank)	10 1 30
4	Wewaismattehena	5 0 21
5	Wela-addarahenyaya	27 3 0
6	Do. (reservation for road)	0 1 26
7	Do. (do.)	0 3 26
9	Oya-addarahenyaya	13 3 27
10	Do. (reservation for Mala-ela and road)	8 1 32
		101 1 17

and bounded as follows: on the north by the village limit of Kalugalla; on the east by the village limit of Pambegama, Mala-ela, the Gansabhawa road from Deegama to Maeliya, Mala-ela, the village limit of Pambegama, Kimbulwana-oya; on the south by a cart tract, the Gansabhawa road from Deegama to Maeliya; on the west by the village limit of Deegama, the village limit of Kalugalla.

NOTE.—The following lot lying within the above boundaries is excluded from this notice, and its acreage of 6 acres 3 roods and 29 perches is not included in the acreage of 101 acres 1 rood and 17 perches given above:—

Preliminary plan 4,668.

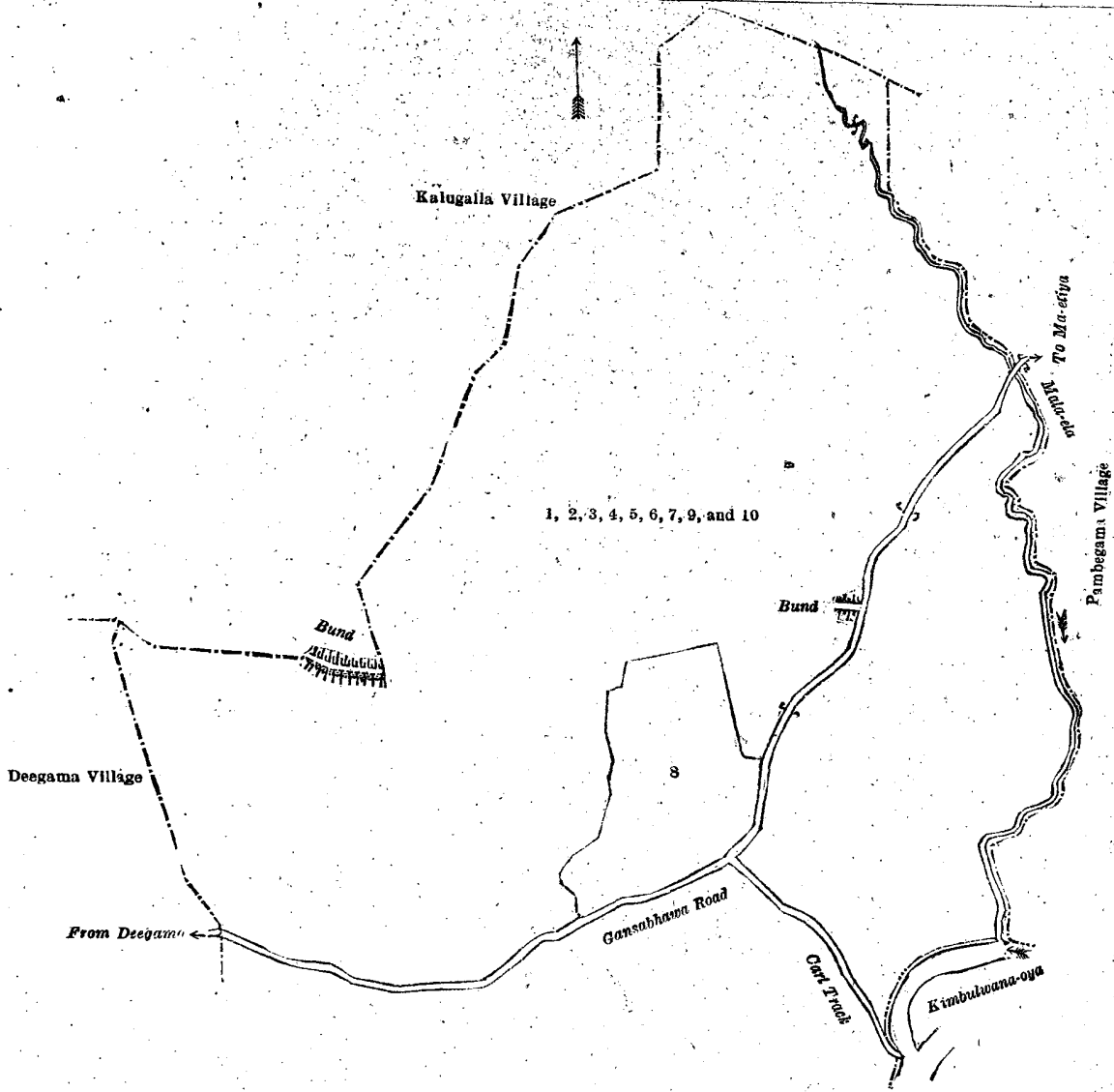
Lot.	Name of Land.	Extent, A. R. P.
8	Acharigamakumbura	6 3 29



A. H. G. DAWSON,
for Surveyor-General.

Scale of 8 Chains to an Inch.
Kurunegala S. O. 271.—1917.

Surveyor-General's Office,
Colombo, June 6, 1917.



Surveyor-General's Office,
Colombo, June 1, 1917.

Scale of 8 Chains to an Inch.
Kurunegala S. O. 272—1917.

A. H. G. DAWSON,
for Surveyor-General.

Kurunegala Notice No. 6,596.

Notice under "The Waste Lands Ordinances of 1897, 1899, 1900, and 1903."


TAKE notice that unless within three months from October 5, 1917, the persons, if any, who claim any interest in the land hereinafter mentioned make claim in person or in writing to the said land or to some interest therein to N. A. Hampton, Esq., Special Officer appointed under section 28 of "The Waste Lands Ordinances of 1897, 1899, 1900, and 1903," at his office at Colombo:

Such Special Officer, in pursuance of the powers vested in him by the said Ordinances, will declare by writing under his hand that the land, to which no claim has been made, is the property of the Crown.

N. A. HAMPTON,
Special Officer.

Description of the Land referred to.

The land commonly called or known as the road reservation, situated in the village of Nugawala, in the Udukaha-korale east of the Dambadeni hatpatfu of the Kurunegala District, in the North-Western Province, containing in extent 37 perches, shown as lot 16A in preliminary plan 457 and in the annexed diagram; and bounded as follows: on the north by the village limit of Sewandana; on the east by Kolongahamulahena sold by the Crown (T. P. 312,191); on the south by Andiyadeniyahena declared to be the property of the Crown under the Waste Lands Ordinances; on the west by Kolongamulahena sold by the Crown (T. P. 312,191).



Surveyor-General's Office,
Colombo, May 30, 1917.

Scale of 8 Chains to an Inch.
Kurunegala S. O. 273—1917.

A. H. G. DAWSON,
for Surveyor-General.

Kurunegala Notice No. 6,597.

Notice under "The Waste Lands Ordinances of 1897, 1899, 1900, and 1903."

TAKE notice that unless within three months from October 5, 1917, the persons, if any, who claim any interest in the lands hereinafter mentioned or in any one or more of such lands or to some interest therein make claim in person or in writing to the said lands or any of them or to some interest therein to N. A. Hampton, Esq., Special Officer appointed under section 28 of "The Waste Lands Ordinances of 1897, 1899, 1900, and 1903," at his office at Colombo :

Such Special Officer, in pursuance of the powers vested in him by the said Ordinances, will declare by writing under his hand that the said lands, or such of them as to which no claim has been made, are the property of the Crown.

N. A. HAMPTON,
Special Officer.

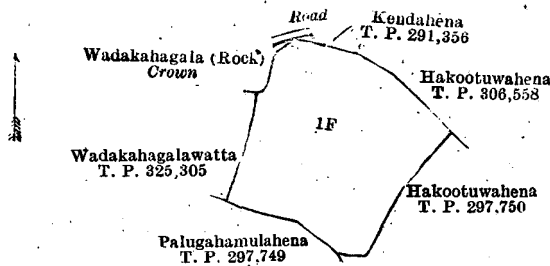
Description of the Lands referred to.

The following lots situated in the village of Yakarawatta of Yatikaha korale south in Katugampola hatpattu of the Kurunegala District, in the North-Western Province, as described in the annexed diagrams :—

I.—Preliminary plan 969.

Lot.	Name of Land.	Extent, A. R. P.
1F	Wadakahagalehena	5 1 20

and bounded as follows : on the north by a road, Kendahena sold by the Crown (T. P. 291,356), Hakootuwahena sold by the Crown (T. P. 306,558) ; on the east by Hakootuwahena sold by the Crown (T. P. 297,750) ; on the south by Palugahamulahena sold by the Crown (T. P. 297,749) ; on the west by Wadakahagalawatta sold by the Crown (T. P. 325,305), Wadakahagala (rock) declared to be the property of the Crown under the Waste Lands Ordinances, a road.



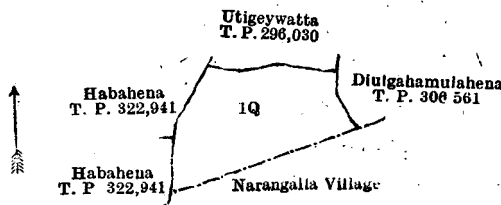
Surveyor-General's Office,
Colombo, June 12, 1917.

Scale of 8 Chains to an Inch.

A. H. G. DAWSON,
for Surveyor-General.

Lot.	Name of Land.	Extent, A. R. P.
1Q	Galkandahena	2 3 4

and bounded as follows : on the north by Utigeywatta sold by the Crown (T. P. 296,030) ; on the east by Diulgahamulahena sold by the Crown (T. P. 306,561) ; on the south by the village limit of Narangalla ; on the west by Habahena sold by the Crown (T. P. 322,941).



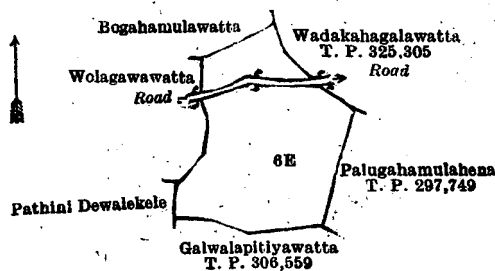
Surveyor-General's Office,
Colombo, June 12, 1917.

Scale of 8 Chains to an Inch.

A. H. G. DAWSON,
for Surveyor-General.

Lot.	Name of Land.	Extent, A. R. P.
6E	Ihalawattehena	4 1 5

and bounded as follows : on the north by Bogahamulawatta claimed by Patiraja Mudiyanseleage Hetuhamy, Vidane, Wadakahagalawatta sold by the Crown (T. P. 325,305), a road, Wadakahagalawatta sold by the Crown (T. P. 325,305) ; on the east by Palugahamulahena sold by the Crown (T. P. 297,749) ; on the south by Galwalapitiyawatta sold by the Crown (T. P. 306,559) ; on the west by Pathini Dewalekele (private), Walagawawatta (private), a road, Walagawawatta (private).



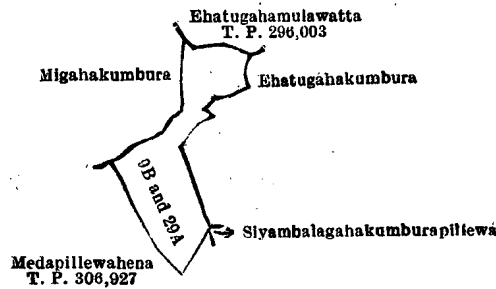
Surveyor-General's Office,
Colombo, June 12, 1917.

Scale of 8 Chains to an Inch.

A. H. G. DAWSON,
for Surveyor-General.

Lot.	Name of Land.	IV.—Preliminary plan 969.		Extent, A. R. P.
9B ..	Ehatugahakumburepillewa	0 3 10
29A ..	Do.	1 0 34
				2 0 4

and bounded as follows : on the north by Ehatugahamullawatta sold by the Crown (T. P. 296,003) ; on the east by Ehatugahakumbura claimed by Patiraja Mudiyansele Appuhamy and others, Siyambalagahakumburapillewa (private) ; on the south by Medapillewahena sold by the Crown (T. P. 306,927) ; on the west by Migahakumbura claimed by Patiraja Mudiyansele Kandappu, Arachchi.



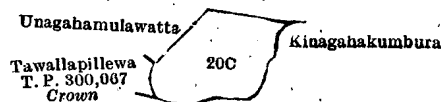
Surveyor-General's Office,
Colombo, June 12, 1917.

Scale of 8 Chains to an Inch.

A. H. G. DAWSON,
for Surveyor-General.

Lot.	Name of Land.	V.—Preliminary plan 969.		Extent, A. R. P.
20C ..	Keenagahakumburapillewa	1 2 14

and bounded as follows : on the north by Unagahamulawatta (private) ; on the east and south by Kinagahakumbura claimed by Patiraja Mudiyansele Kandappuhamy, Arachchi ; on the west by Tawalapillewa claimed by the Crown (T. P. 300,067).




Surveyor-General's Office,
Colombo, June 12, 1917.

Scale of 8 Chains to an Inch.

A. H. G. DAWSON,
for Surveyor-General.

Lot.	Name of Land.	VI.—Preliminary plan 969.		Extent, A. R. P.
21D ..	Ehatugahakumburapillewa	0 3 32

and bounded as follows : on the north by Ehatugahamulawatta sold by the Crown (T. P. 296,003) ; on the east by Tavallakumbura claimed by Patiraja Mudiyansele Hetuhamy and others ; on the south by Ehatugahakumbura claimed by Patiraja Mudiyansele Appuhamy and others ; on the west by Ehatugahamulawatta sold by the Crown (T. P. 296,003).



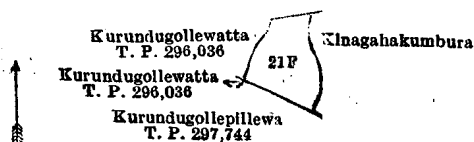
Surveyor-General's Office,
Colombo, June 12, 1917.

Scale of 8 Chains to an Inch.

A. H. G. DAWSON,
for Surveyor-General.

Lot.	Name of Land.	VII.—Preliminary plan 969.		Extent, A. R. P.
21F ..	Tawallepillewa	0 3 30

and bounded as follows : on the north by Kurundugollewatta sold by the Crown (T. P. 296,036) ; on the east by Kinagahakumbura claimed by Patiraja Mudiyansele Kandappuhamy, Arachchi ; on the south by Kurundugollepillewa sold by the Crown (T. P. 297,744) ; on the west by Kurundugollewatta sold by the Crown (T. P. 296,036).



Surveyor-General's Office,
Colombo, June 12, 1917.

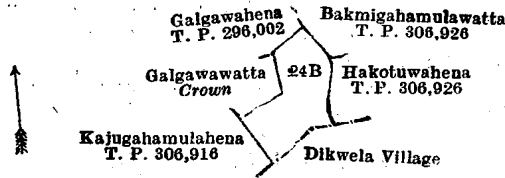
Scale of 8 Chains to an Inch.

A. H. G. DAWSON,
for Surveyor-General.

VIII.—Preliminary plan 969.

Lot.	Name of Land.	Extent, A. R. P.
24B	Galagawahena	1 0 19

and bounded as follows: on the north by Galgawahena sold by the Crown (T. P. 296,002); on the east by Bakmigahamulawatta sold by the Crown (T. P. 306,926), Hakotuwahena sold by the Crown (T. P. 306,926); on the south by the village limit of Dikwela; on the west by Kajugahamulahena sold by the Crown (T. P. 306,916), Galgawawatta claimed by the Crown.



Surveyor-General's Office,
Colombo, June 12, 1917.

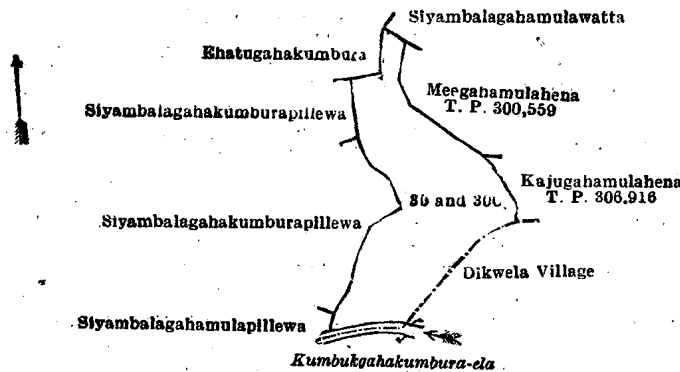
Scale of 8 Chains to an Inch.

A. H. G. DAWSON;
for Surveyor-General.

IX.—Preliminary plan 969.

Lot.	Name of Land.	Extent, A. R. P.
30	Karandagahamulapillewa	2 1 38
30C	Siyambalakumburapillewa	1 3 5
		4 1 3

and bounded as follows: on the north by Siyambalagahamulawatta (private); on the east by Meegahamulahea sold by the Crown (T. P. 300,559), Kajugahamulahena sold by the Crown (T. P. 306,916), the village limit of Dikwela; on the south by Kumbukgahakumbura-ela; on the west by Siyambalagahamulapillewa (private), Siyambalagahakumburapillewa (private), Ehatugahakumbura claimed by Patiraja Mudiyansele Appuhamy and others.



Surveyor-General's Office,
Colombo, June 12, 1917.

Scale of 8 Chains to an Inch.

A. H. G. DAWSON,
for Surveyor-General.

Kurunegala S. O. 274—1917.

Anuradhapura Notice No. 6,598.

Notice under "The Waste Lands Ordinances of 1897, 1899, 1900, and 1903."

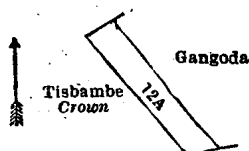
TAKE notice that unless within three months from October 5, 1917, the persons, if any, who claim any interest in the land hereinafter mentioned make claim in person or in writing to the said land or to some interest therein to T. G. Willett, Esq., Special Officer appointed under section 28 of "The Waste Lands Ordinances of 1897, 1899, 1900, and 1903," at his office at Colombo:

Such Special Officer, in pursuance of the powers vested in him by the said Ordinances, will declare by writing under his hand that the land, to which no claim has been made, is the property of the Crown.

T. G. WILLETT,
Special Officer.

Description of the Land referred to.

The land commonly called or known as Tisbambe, situated in the village of Nawakkulama, in the Ihala Kelegam tulana of the Wilachchiya korale of the Nuwaragam palata, in the North-Central Province, containing in extent 34 perches, shown at lot 12A in preliminary plan 673 and in the annexed diagram; and bounded as follows: on the north and east by Gangoda claimed by Herathamy Vel-Vidane and others; on the south and west by Tisbambe belonging to the Crown.



Surveyor-General's Office,
Colombo, June 2, 1917.

Scale of 4 Chains to an Inch.

A. H. G. DAWSON,
for Surveyor-General.

Anuradhapura S. O. 46—1917.

Anuradhapura Notice No. 6,599.**Notice under "The Waste Lands Ordinances of 1897, 1899, 1900, and 1903."**

TAKE notice that unless within three months from October 5, 1917, the persons, if any, who claim any interest in the land hereinafter mentioned make claim in person or in writing to the said land or to some interest therein to T. G. Willett, Esq., Special Officer appointed under section 28 of "The Waste Lands Ordinances of 1897, 1899, 1900, and 1903," at his office at Colombo :

Such Special Officer, in pursuance of the powers vested in him by the said Ordinances, will declare by writing under his hand that the land, to which no claim has been made, is the property of the Crown.

T. G. WILLETT,
Special Officer.

Description of the Land referred to.

The following lot situated in the villages of Kukulkatuwa, Kadurupitiya, Wirasole, Elapathgama, and Suriyadamana, in the Wilachchiya tulana of the Wilachchiya korale of the Nuwalagam palata, in the North-Central Province, as described in the annexed diagram :—

Topo preliminary plan 7.

Lot.	Name of Land.	Extent, A. R. P.
1	Kongahalandemukalana, Minipittaniyalangakele, Gedaragawalanda, Nitulwalamukalana, Panakawambuwekele, Warahenamukalana, Kadurupitiyakele, Galgodalanda-kele, Illipattavembuwekele, Pahalawelakele, Godawalavembuwekele, Elapathgawe-kele, Suriyadamanakele, and Andaradigiliyakele (roads, tanks, and streams)	24,910 0 16

and bounded as follows : on the north by Talawa-oya ; on the east by Talawa-oya, village limits of Helambewa, Dunumadawela, Sivalapitiya, Ittikulama ; on the south by Topo P. P. 5 ; on the west by Topo P. P. 5, Mahawewa-ela, Topo P. P. 1.

NOTE.—The following lots lying within the above boundaries are excluded from this notice, and their aggregate acreage of 139 acres 3 roods and 24 perches is not included in the acreage of 24,910 acres and 16 perches given above. :—

Topo preliminary plan 7.

Lot.	Name of Land.	Extent, A. R. P.	Lot.	Name of Land.	Extent, A. R. P.
<i>Kukulkatuwa Village.</i>					
A 2	Warahenamukalana, &c., T. P. 156,333	31 3 32	C 25	Ihala-akkarawela, T. P. 213,118	4 3 5
A 3	Kukulkatuwawela	7 1 19	C 26	Horow-ela	0 0 4
A 4	Ela (water-course)	0 1 13	C 27	Do.	0 0 9
A 5	Adipara (footpath)	0 0 5	C 28	Do.	0 0 4
A 6	Palugahakamata	0 1 14	C 29	Mahawela	13 2 38
A 7	Kukulkatuwaminipittaniya (cemetery)	0 1 31	C 30	Pahala-akkarawela, T. P. 237,715	4 3 8
A 8	Para (road to cemetery)	0 0 20	<i>Elapathgama Village.</i>		
A 9	Wekandebima (reservation for tank bund)	3 2 21	D 31	Wekandebima (reservation for tank bund)	3 1 1
A 10	Kongahalandawatta	0 0 12	D 32	Adipara (footpath)	0 0 22
A 11	Kukulkatuwagangoda	5 1 16	D 33	Ela	0 0 33
A 12	Tisbamba	2 2 4	D 34	Mulpotawela	3 3 10
<i>Kadurupitiya Village.</i>					
B 13	Kadurupitiyamahawela	18 0 10	<i>Suriyadamana Village.</i>		
B 14	Do.	0 0 10	E 35	Talgahakumbura	0 1 21
B 15	Do.	0 0 10	E 36	Ela	0 0 8
B 16	Weli-ela (ela)	0 1 1	E 37	Talgahakumbura	0 0 25
B 17	Kadurupitiyamahawela	0 0 10	E 38	Ela	0 0 21
B 18	Wekandebima (reservation for tank bund)	4 2 12	E 39	Talgahakumbura	0 1 17
<i>Wirasole Village.</i>					
C 19	Minipitiyalanda (cemetery)	0 1 33	E 40	Talgahakumbura or Akkaraidama, T. P. 217,705	21 0 38
C 20	Minipitiyapara (road)	0 0 10	E 41	Wekandebima (reservation for tank bund)	3 1 7
C 21	Wekandebima	3 1 30	E 42	Tisbamba	0 1 34
C 22	Horow-ela	0 0 23	E 43	Talgahakumburahena	0 0 9
C 23	Tisbamba	0 3 3	E 44	Gangoda	1 2 21
C 24	Gangoda	0 3 25	E 45	Minipitiya (cemetery)	0 0 35
			E 46	Para (approach road to cemetery)	0 0 10
					139 3 24

[For Diagram see page 225.]

Anuradhapura Notice No. 6,600**Notice under "The Waste Lands Ordinances of 1897, 1899, 1900, and 1903."**

TAKE notice that unless within three months from October 5, 1917, the persons, if any, who claim any interest in the lands hereinafter mentioned or in any one or more of such lands or to some interest therein make claim in person or in writing to the said lands or any of them or to some interest therein to T. G. Willett, Esq., Special Officer appointed under section 28 of "The Waste Lands Ordinances of 1897, 1899, 1900, and 1903," at his office at Colombo :

Such Special Officer, in pursuance of the powers vested in him by the said Ordinances, will declare by writing under his hand that the said lands, or such of them as to which no claim has been made, are the property of the Crown.

T. G. WILLETT,
Special Officer.

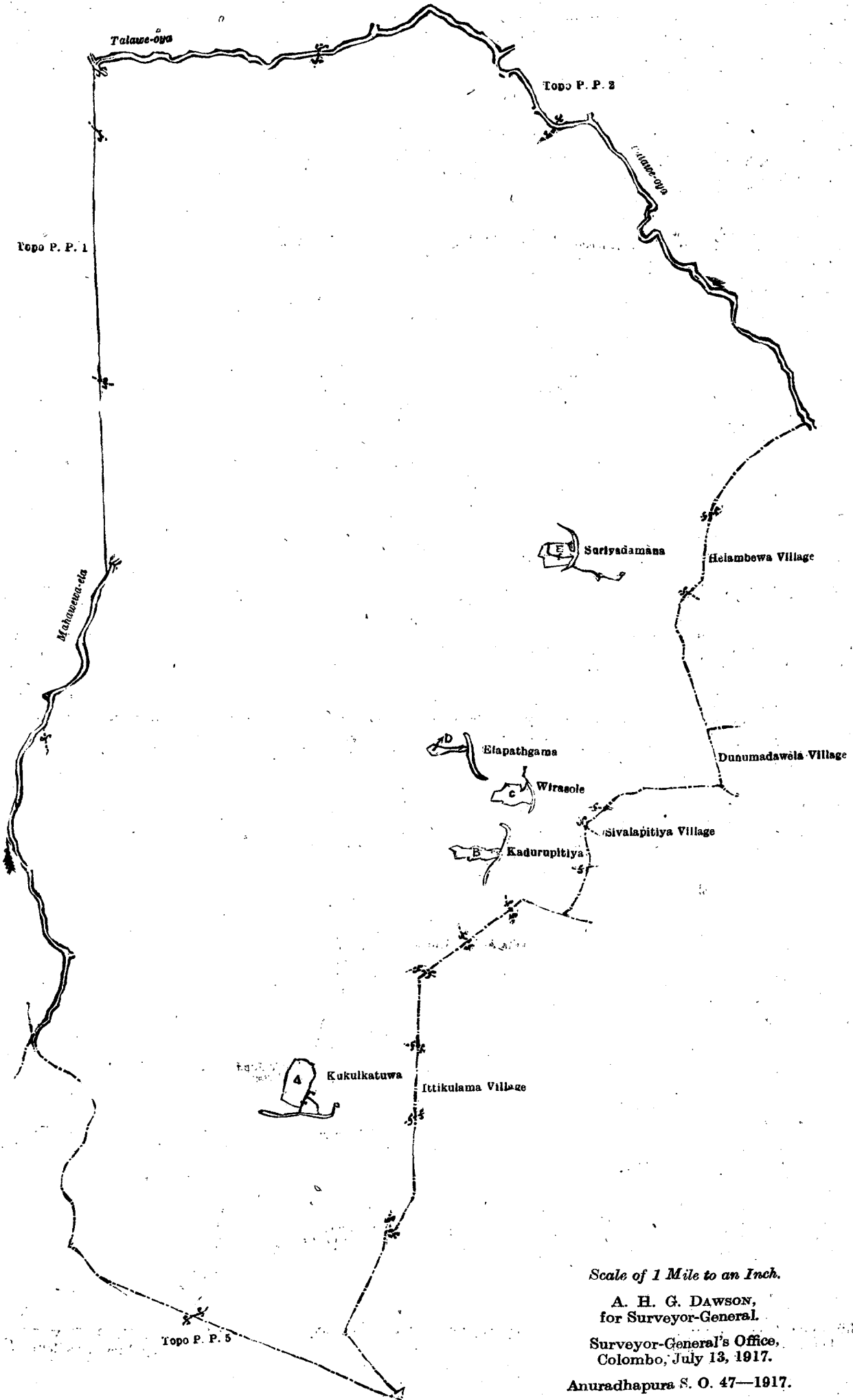
Description of the Lands referred to.

The following lots situated in the village of Maha-andaradigiliya, in the Wilachchiya tulana of the Wilachchiya korale of the Nuwaragam palata, in the North-Central Province, as described in the annexed diagrams :—

I.—Topo preliminary plan 7.

Lot.	Name of Land.	Extent, A. R. P.
47	Maha-andaradigiliyakele (forests, tanks, streams, roads, &c.)	2,199 3 2

and bounded as follows : on the north by Mahanika-ela ; on the east by road from Arippu to Anuradhapura, road from Arippu to Puttalam road ; on the south and west by Talawe-oya.



Scale of 1 Mile to an Inch.

A. H. G. DAWSON,
for Surveyor-General.

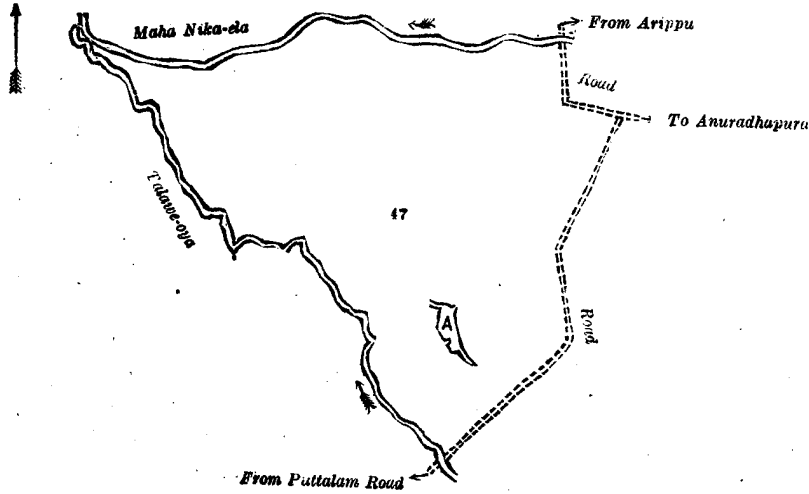
Surveyor-General's Office,
Colombo, July 13, 1917.

Anuradhapura S. O. 47—1917.

NOTE.—The following lots lying within the above boundaries are excluded from this part of the notice, and their aggregate acreage of 13 acres 3 roods and 38 perches is not included in the acreage of 2,199 acres 3 roods and 2 perches given above :—

Topo preliminary plan 7.

Lot.	Name of Land.	Extent, A. R. P.	Lot.	Name of Land.	Extent, A. R. P.
A 48	Andaradigiliyakele (reservation for tank bund)	.. 2 3 7	A 51	Ambagahawatta	.. 0 2 28
A 49	Maha-andaradigiliyawela	.. 6 0 18	A 52	Dickwewawela	.. 2 3 21
A 50	Andaradigiliyakele	.. 1 2 4			13 3 38



Surveyor-General's Office,
Colombo, July 11, 1917.

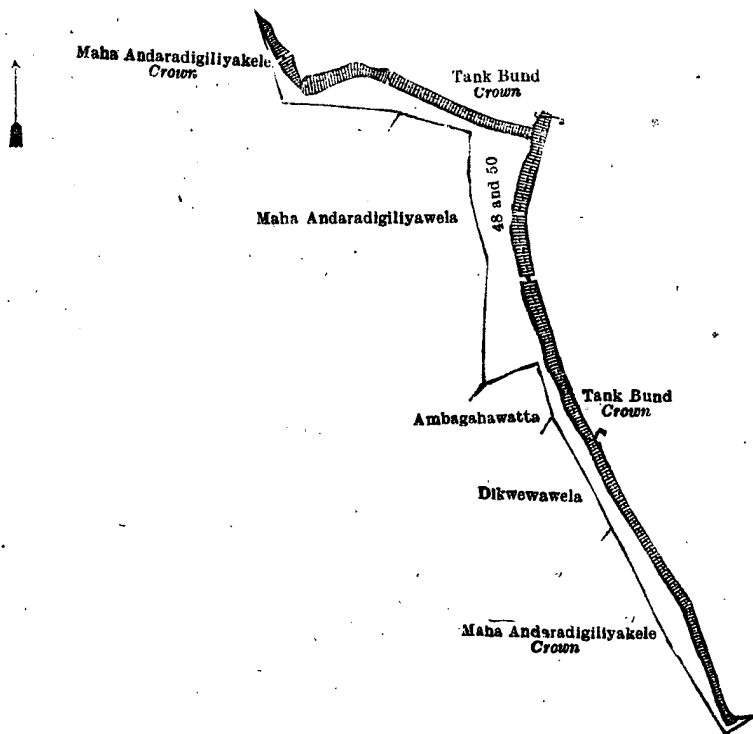
Scale of 1 Mile to an Inch.

A. H. G. DAWSON,
for Surveyor-General.

II.—Topo preliminary plan 7.

Lot.	Name of Land.	Extent, A. R. P.
48	Andaradigiliyakele (reservation for tank bund)	.. 2 3 7
50	Do.	.. 1 2 4
		4 1 11

and bounded as follows: on the north and east by tank bund belonging to the Crown; on the south by Maha-andaradigiliyakele belonging to the Crown; on the west by Maha-andaradigiliyakele belonging to the Crown, Dickwewawela claimed by Dissanayaka Herat Banda, Ambagahawatta claimed by ditto, Maha-andaradigiliyawela claimed by ditto, Maha-andaradigiliyakele belonging to the Crown.



Surveyor-General's Office,
Colombo; July 11, 1917.

Scale of 8 Chains to an Inch.
Anuradhapura S. O. 48—1917.

A. H. G. DAWSON,
for Surveyor-General.

Uva Notice No. 6,601.

Notice under "The Waste Lands Ordinances of 1897, 1899, 1900, and 1903."

TAKE notice that unless within three months from October 5, 1917, the persons, if any, who claim any interest in the lands hereinafter mentioned or in any one or more of such lands or to some interest therein make claim in person or in writing to the said lands or any of the them or to some interest therein to J. M. Davies, Esq., Special Officer appointed under section 28 of "The Waste Lands Ordinances of 1897, 1899, 1900, and 1903," at his office at Colombo :

Such Special Officer, in pursuance of the powers vested in him by the said Ordinances, will declare by writing under his hand that the said lands, or such of them as to which no claim has been made, are the property of the Crown.

J. M. DAVIES,
Special Officer.

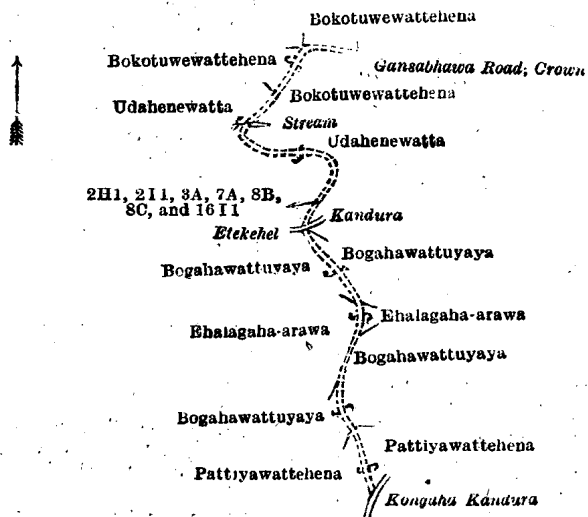
Description of the Lands referred to.

The following lots situated in the village of Medagama, in the Lilpola korale of the Yatikinda division, in the Province of Uva, as described in the annexed diagrams :—

I.—Preliminary plan 13.

Lot.	Name of Land.	Extent, A. R. P.	Lot.	Name of Land.	Extent, A. R. P.
2H1 ..	Gansabhawa road ...	0 0 10	8C ..	Gansabhawa road	0 0 7
2I1 ..	Do. ..	0 0 4	16I1 ..	Do. ..	0 0 5
3A ..	Do. ..	0 0 16			
7A ..	Do. ..	0 0 7			0 1 15
8B ..	Do. ..	0 0 6			

and bounded as follows : on the north by Bokotuwattehena claimed by Bokotuwewatta Ukku Banda ; on the east by Gansabhawa road claimed by the Crown, Bokotuwewattehena claimed by Huriyagaswattegedara Ukku Banda, a stream, Udahenawatta claimed by Punchi Menika and others, Etekehelkandura, Bogahawattuyaya claimed by Alutgedara Siyatu and others, Ehalagaha-arawa claimed by Alutgedara Siyatu and others, Bogahawattuyaya claimed by Alutgedara Siyatu and others, Pattiyawattehena claimed by Apitagedara Pansalwatta Appuhamy and others ; on the south by Kongahakandura ; on the west by Pattiyawattehena claimed by Apitagedara Pansalwatta Appuhamy and others, Bogahawattuyaya claimed by Alutgedara Siyatu and others, Ehalagaha-arawa claimed by Alutgedara Siyatu and others, Bogahawattuyaya claimed by Alutgedara Siyatu and others, Etekehelkandura, Udahenawatta claimed by Punchi Menika and others, Bokotuwewattehena claimed by Huriyayaswattegedara Ukku Banda.



Surveyor-General's Office,
Colombo, July 2, 1917.

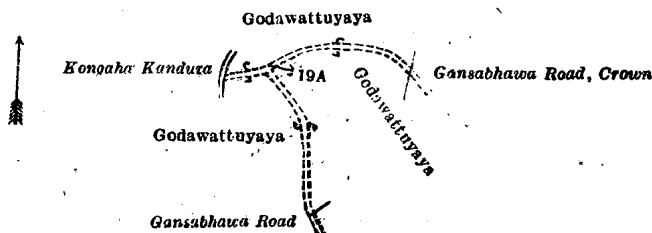
Scale of 8 Chains to an Inch.

A. H. G. DAWSON,
for Surveyor-General.

II.—Preliminary plan 13.

Lot.	Name of Land.	Extent, A. R. P.
19A ..	Gansabhawa road	0 0 36

and bounded as follows : on the north by Godawattuyaya claimed by G. Kiriwantha and another ; on the east by Gansabhawa road claimed by the Crown ; on the south by Godawattuyaya claimed by G. Kiriwantha and another, Gansabhawa road, Godawattuyaya claimed by G. Kiriwantha and another ; on the west by Kongahakandura.



Surveyor-General's Office,
Colombo, July 2, 1917.

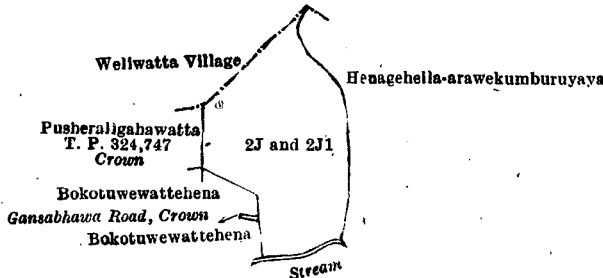
Scale of 8 Chains to an Inch.

A. H. G. DAWSON,
for Surveyor-General.

III.—Preliminary plan 13.

Lot.	Name of Land.	Extent, A. B. P.
2J ..	Galamudunepatana ..	4 0 38
2J1 ..	Gansabhawa road ..	0 0 17
		4 1 15

and bounded as follows : on the north by the village limit of Weliwatta ; on the east by Henagehella-arawekumburuyaya claimed by Katawattegedara Huduhamy and others ; on the south by a stream ; on the west by Bokotuwewattehena claimed by Huriyagaswattegedara Ukku Banda, Gansabhawa road claimed by the Crown, Bokotuwewattehena claimed by Bokotuwewatte Ukku Banda, Pusheraligahawatta belonging to the Crown (T. P. 324,747).



Surveyor-General's Office,
Colombo, March 6, 1917.

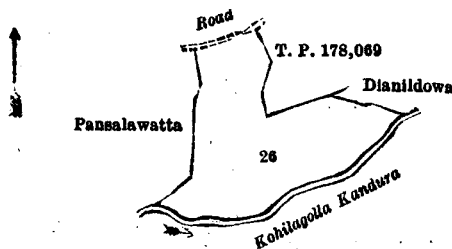
Scale of 8 Chains to an Inch.

A. H. G. DAWSON,
for Surveyor-General.

IV.—Preliminary plan 13.

Lot.	Name of Land.	Extent, A. R. P.
26 ..	Dianildowepatana ..	3 3 34

and bounded as follows : on the north by a road ; on the east by T. P. 178,069, Dianildowa sold by the Crown ; on the south by Kohilagollakandura ; on the west by Pansalawatta claimed by Diyawahanagodagedera Heen Banda.



Surveyor-General's Office,
Colombo, March 6, 1917.

Scale of 8 Chains to an Inch.

A. H. G. DAWSON,
for Surveyor-General.

Uva S. O. 33—1917.

Uva Notice No. 6,602.

Notice under "The Waste Lands Ordinances of 1897, 1899, 1900, and 1903."

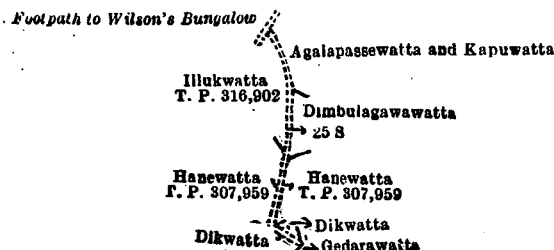
TAKE notice that unless within three months from October 5, 1917, the persons, if any, who claim any interest in the land hereinafter mentioned make claim in person or in writing to the said land or to some interest therein to J. M. Davies, Esq., Special Officer appointed under section 28 of "The Waste Lands Ordinances of 1897, 1899, 1900, and 1903," at his office at Colombo :

Such Special Officer, in pursuance of the powers vested in him by the said Ordinances, will declare by writing under his hand that the land, to which no claim has been made, is the property of the Crown.

J. M. DAVIES,
Special Officer.

Description of the Land referred to.

The land commonly called or known as a footpath, situated in the village of Kalabullanda of Udalapata korale of the Udukinda division, in the Province of Uva ; containing in extent 12 perches and shown as lot 25 S in preliminary plan 186 and in the annexed diagram ; and bounded as follows : on the north by a footpath to Wilson's Bungalow ; on the east by Agalassewatta and Kapuwatta claimed by Agalassegedara Badderala of Alawalugoda, Dimbulagawawatta claimed by Kiriwanagama Punchirala, Hanewatta sold by the Crown (T. P. 307,959), Dikwatta claimed by Kalabullandegedara Punchirala, Gedarawatta claimed by Kalabullande Kiriwante ; on the south by Dikwatta claimed by Kalabullandegedara Punchirala ; on the west by Hanewatta sold by the Crown (T. P. 307,959), Illukwatta sold by the Crown (T. P. 316,902).



Surveyor-General's Office,
Colombo, June 30, 1917.

Scale of 8 Chains to an Inch.

A. H. G. DAWSON,
for Surveyor-General.

Uva S. O. 34—1917.

Uva Notice No. 6,603.

Notice under "The Waste Lands Ordinances of 1897, 1899, 1900, and 1903."

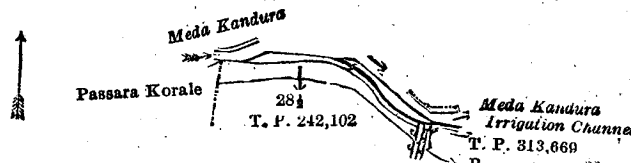
TAKE notice that unless within three months from October 5, 1917, the persons, if any, who claim any interest in the land hereinafter mentioned make claim in person or in writing to the said land or to some interest therein to J. M. Davies, Esq., Special Officer appointed under section 28 of "The Waste Lands Ordinances of 1897, 1899, 1900, and 1903," at his office at Colombo :

Such Special Officer, in pursuance of the powers vested in him by the said Ordinances, will declare by writing under his hand that the land, to which no claim has been made, is the property of the Crown.

J. M. DAVIES,
Special Officer.

Description of the Land referred to.

The land commonly called or known as Puwakollehena (reservation for stream), situated in the village of Amunumulla of Kandukara korale of the Buttala division, in the Province of Uva, containing in extent 3 roods and 22 perches (exclusive of the irrigation channel passing through the land), and shown as lot 28½ in preliminary plan 217 and in the annexed diagram ; and bounded as follows : on the north by Medakandura ; on the east by Medakandura, irrigation channel (T. P. 313,669), Puwakollehena claimed by A. Appuhamy and others ; on the south by T. P. 242,102 ; on the west by the boundary of Passara korale.



Surveyor-General's Office,
Colombo, June 8, 1917.

Scale of 8 Chains to an Inch.

A. H. G. DAWSON,
for Surveyor-General.

Uva S. O. 35—1917.

Matale Notice No. 6,604.

Notice under "The Waste Lands Ordinances of 1897, 1899, 1900, and 1903."

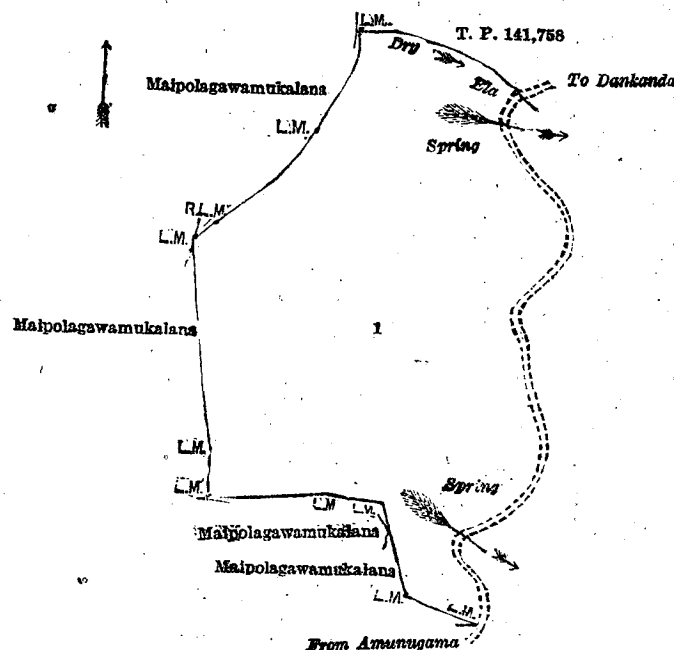
TAKE notice that unless within three months from October 5, 1917, the persons, if any, who claim any interest in the land hereinafter mentioned appear before the Assistant Government Agent of the Matale District of the Central Province, at his office at the Matale Kachcheri, and make claim in person or in writing to the said land or to some interest therein :

Such Assistant Government Agent, in pursuance of the powers in him vested by the said Ordinances, will declare by writing under his hand that the said land, to which no claim has been made, is the property of the Crown.

H. W. CODRINGTON,
Assistant Government Agent.

Description of the Land referred to.

The land commonly called or known as Maipalagawamukalana (reservation for the springs), situated in the village Sirangahawatta, in Ambanganga korale of Matale East, in the District of Matale of the Central Province, containing in extent 6 acres 1 rood and 20 perches, shown as lot 1 in preliminary plan 6,757 and in the annexed diagram ; and bounded as follows : on the north by land depicted in the title plan No. 141,758 ; on the east by the Gansabhawa road from Amunugama to Dankanda ; and on south and west by Maipalagawamukalana land unclaimed by the Crown.



Surveyor-General's Office,
Colombo, July 13, 1917.

Scale of 4 Chains to an Inch.

G. K. THORNHILL,
for Surveyor-General.

FINAL ORDERS.

Kurunegala S. O. No. 1,855.

Order under Section 2 of "The Waste Lands Ordinances of 1897, 1899, 1900, and 1903," declaring Lands to be Crown Property.

In the matter of the lands commonly called or known as Millagahamulahena (reservation for road), Kindagollehena, &c., situate in the village of Kitaladeniya, in the Udukaha korale west of the Dambadeni hatpattu of the Kurunegala District, in the North-Western Province, and of "The Waste Lands Ordinances of 1897, 1899, 1900, and 1903."

THE notice required by section 1 of "The Waste Lands Ordinances of 1897, 1899, 1900, and 1903," having been duly published in manner prescribed by that section in respect of the above-named lands (*vide* Notice No. 6,311), and no claim having been made to the said lands or to any interest therein within the period of three months from the date specified in the said notice, I, Norman Albert Hampton, Special Officer appointed under section 28 of the said Ordinances, under and by virtue of the powers vested in me in that behalf by section 2 of the said Ordinances, do hereby on this 17th day of August, 1917, order and declare that the said lands, as more fully described herein below, situate in the village of Kitaladeniya, in the Udukaha korale west of the Dambadeni hatpattu of the Kurunegala District, in the North-Western Province, and shown as lots 11D, 11E, 27, 27A, 27B, 22, 41, 41½, 39, 40, 40½, 42, 43, 44, 45, 46, and 47 in preliminary plan 554 and in the annexed diagrams, and containing in extent 56 acres 1 rood and 11 perches, are the property of the Crown.

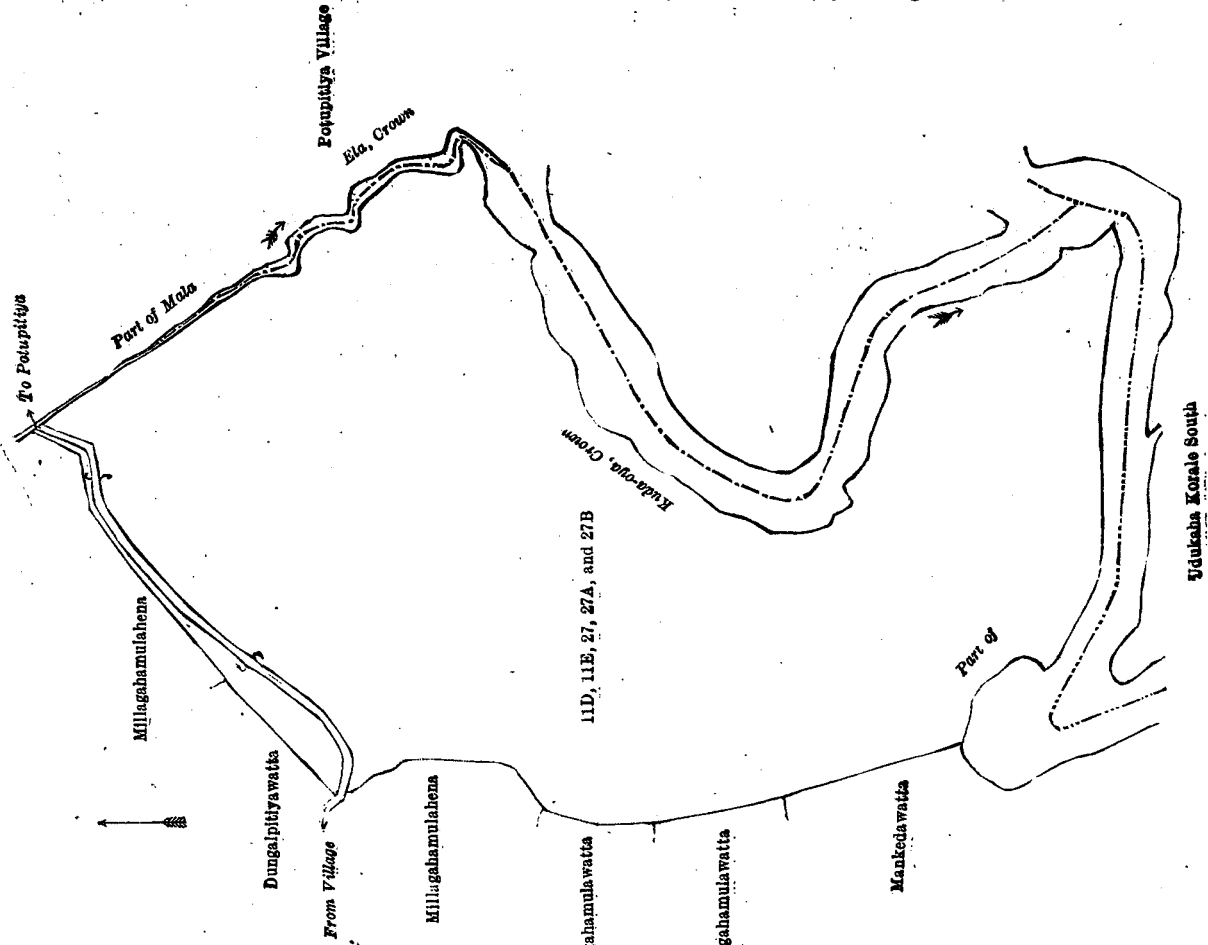
Description of the Lands referred to.

The following lots situated in the village of Kitaladeniya, in the Udukaha korale west of the Dambadeni hatpattu of the Kurunegala District, in the North-Western Province, as described in the annexed diagrams:—

I.—Preliminary plan 554.

Lot.	Name of Land.	Extent, A. R. P.	Lot.	Name of Land.	Extent, A. R. P.
11D	Millagahamulahena (reservation for road)	0 0 20	27A	Kendagollemukalana (reservation for road)	0 0 19
11E	Kindagollehena	0 0 38	27B	Aliyawetichchahena	6 1 19
27	Kendagollemukalana	12 2 15			19 1 31

and bounded as follows: on the north by Dungalpitiyawatta sold by the Crown, Millagahamulahena claimed by Adikari Mudiyansele Mudiyanse, part of Maha-ela belonging to the Crown (the village limit of Potupitiya); on the east by the Mala-ela belonging to the Crown, the Kuda-oya belonging to the Crown (the village limit of Potupitiya); on the south by the Kuda-oya belonging to the Crown (the boundary of Udukaha korale south); on the west by Mankedawatta claimed by N. M. Banda and others, Nagahamulawatta claimed by Nikalansuriya Mudiyansele Kapuruhamy, Nagahamulawatta claimed by A. Ranhamy, Millagahamulahena claimed by Adikari Mudiyansele Punchi Menika.



Surveyor-General's Office,
Colombo, September 26, 1916.

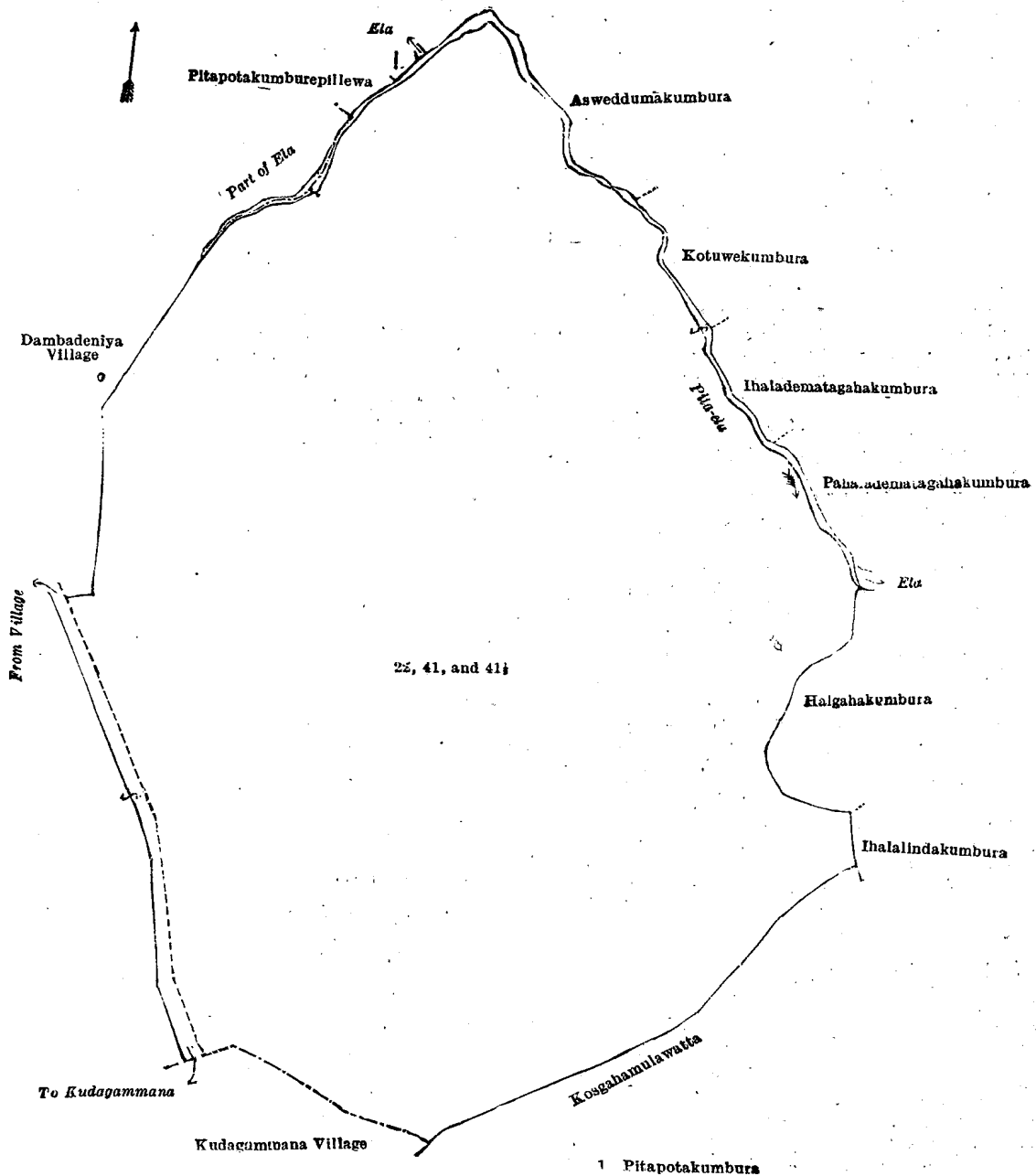
Scale of 4 Chains to an Inch.

G. K. THORNHILL,
for Surveyor-General.

II.—Preliminary plan 554.

Lot.	Name of Land.	Extent, A. R. P.
22	Henagahachchamukalana	31 2 26
41	Pita-ela	0 1 5
41½	Part of ela	0 0 5
		31 3 36

and bounded as follows : on the north by part of ela (the village limit of Dambadeniya), Pitapotakumburapillewa claimed by Una Ahamadu Lebbe Marikkar and others, Pitapotakumbura claimed by Siyatu Banda Vidane and others, Pitapotakumbura claimed by Siyatu Banda Vidane and others, Asweddumakumbura claimed by Ungurala ; on the east by Kotuweekumbura claimed by Siyatu Banda, Ihaladematagahakumbura claimed by Herathamy, Pahaladematagahakumbura claimed by Ungurala and others, an ela, Halgahakumbura claimed by Menikhamy and others, Ihalalindakumbura claimed by Appuhamy and another ; on the south by Kosgahamulawatta claimed by Atukorallalage Ranhamy of Kitaladeniya, the village limit of Kudagammana ; on the west by the road from Kudagammana to Dambadeniya, the village limit of Dambadeniya.



Surveyor-General's Office,
Colombo, September 26, 1916.

Scale of 4 Chains to an Inch.

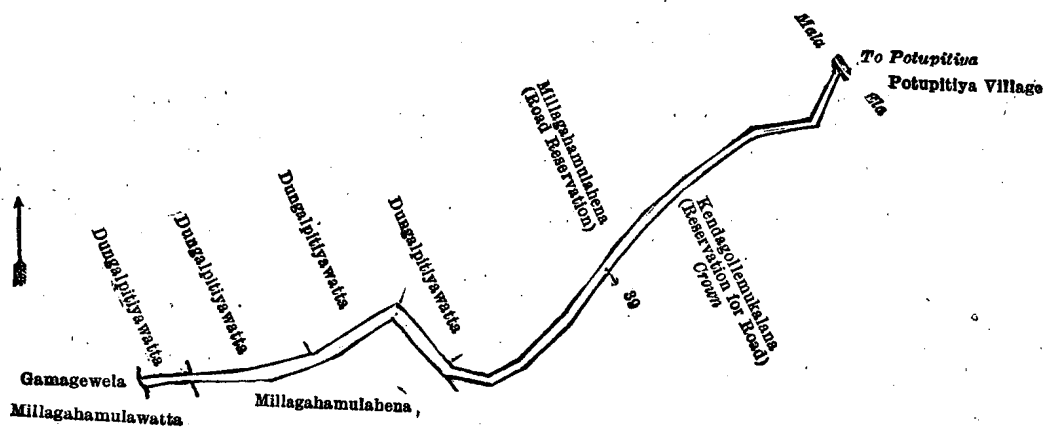
G. K. THORNHILL,
for Surveyor-General,

III.—Preliminary plan 554.

Lot.	Name of Land.	Extent, A. R. P.
39	Gansabhawa road	0 1 19

and bounded as follows : on the north by Dungalpitiyawatta claimed by Ungurala, Dungalpitiyawatta claimed by N. M. Kiri Mudiyanse and another, Dungalpitiyawatta claimed by Ungurala, Dungalpitiyawatta sold by the Crown, Millagahamulahena claimed by Adikari Mudiyanse (road reservation) ; on the east by the Mala-ela (the village limit

of Potupitiya); on the south by Kendagollemukalana (reservation for road) to be declared the property of the Crown under the Waste Lands Ordinances, Millagahamulahena claimed by Adikari Mudiyanse Puchi Menika, Millagahamulahena claimed by Adikari Mudiyanse Puchi Menika; on the west by Gamagewela claimed by Kirihamy.



Surveyor-General's Office,
Colombo, September 26, 1916.

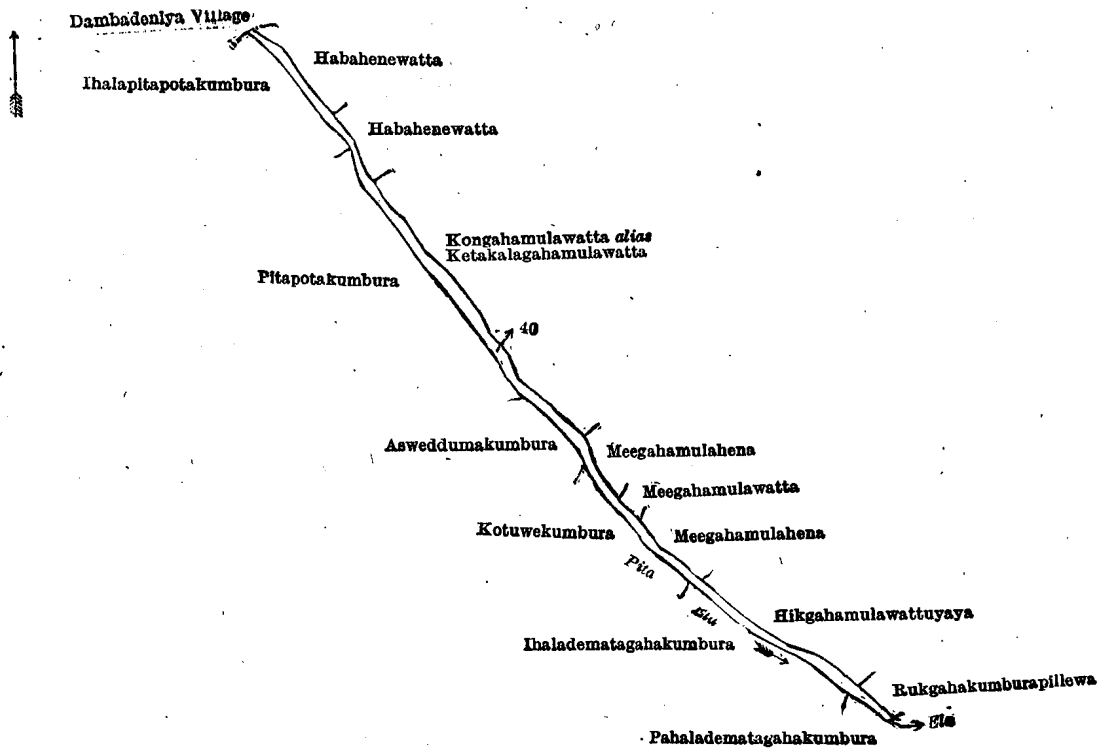
Scale of 4 Chains to an Inch.

G. K. THORNHILL,
for Surveyor-General.

IV.—Preliminary plan 554.

Lot.	Name of Land.	Extent, A. R. P.
40	Pita-ela	0 1 18

and bounded as follows: on the north by the village limit of Dambadeniya; on the east by Habahenewatta claimed by Adikari Mudiyanse, Kongahamulawatta *alias* Ketakalagahamulawatta claimed by Adikari Mudiyanse, Meegahamulahena claimed by Tennekoon Arachchilage Agostinu Appuhamy, Meegahamulawatta claimed by Tennekoon Arachchilage Agostinu Appuhamy, Meegahamulahena claimed by ditto, Higgahamulawattuyaya claimed by N. M. Siyathuhamy and others, Rukgahakumburapillewa claimed by A. Ranhamy; on the south by an ela; on the west by Pahaladematagahakumbura claimed by Ungurala and others, Ihaladematagahakumbura claimed by Herathamy, Kotuwekumbura claimed by Siyatu Banda, Asweddumakumbura claimed by Ungurala, Pitapolakumbura claimed by Siyatu Banda Vidane and others, Ihalapitapotakumbura claimed by Kirihamy Vidane.



Surveyor-General's Office,
Colombo, September 26, 1916.

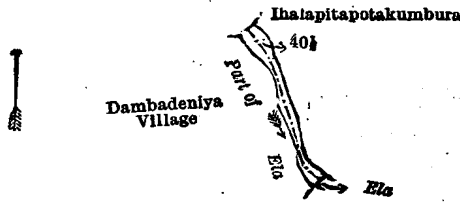
Scale of 4 Chains to an Inch.

G. K. THORNHILL,
for Surveyor-General.

V.—Preliminary plan 554.

Lot.	Name of Land.	Extent, A. R. P.
40½	Part of ela	0 0 7

and bounded as follows: on the north by the village limit of Dambadeniya; on the east by Ihalapitapotakumbura claimed by Kirihamy Vidane; on the south by part of ela; on the west by the village limit of Dambadeniya.



Surveyor-General's Office,
Colombo, September 26, 1916.

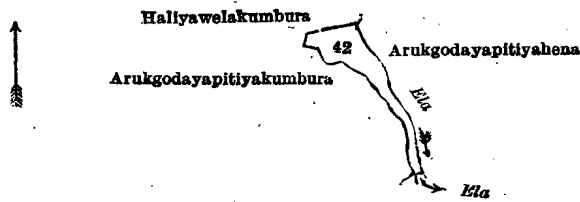
Scale of 4 Chains to an Inch.

G. K. THORNHILL,
for Surveyor-General.

VI.—Preliminary plan 554.

Lot.	Name of Land.	Extent, A. R. P.
42	Ela	0 0 23

and bounded as follows : on the north by Haliyawelakumbura claimed by Punchi Appuhamy ; on the east by Arukgod y pitiyahena claimed by Arachchillage Kirihamy and others ; on the south by ela ; on the west by Arukgodayapitiyakumbura claimed by Arachchillage PUNCHIRALA and others.



Surveyor-General's Office,
Colombo, September 26, 1916.

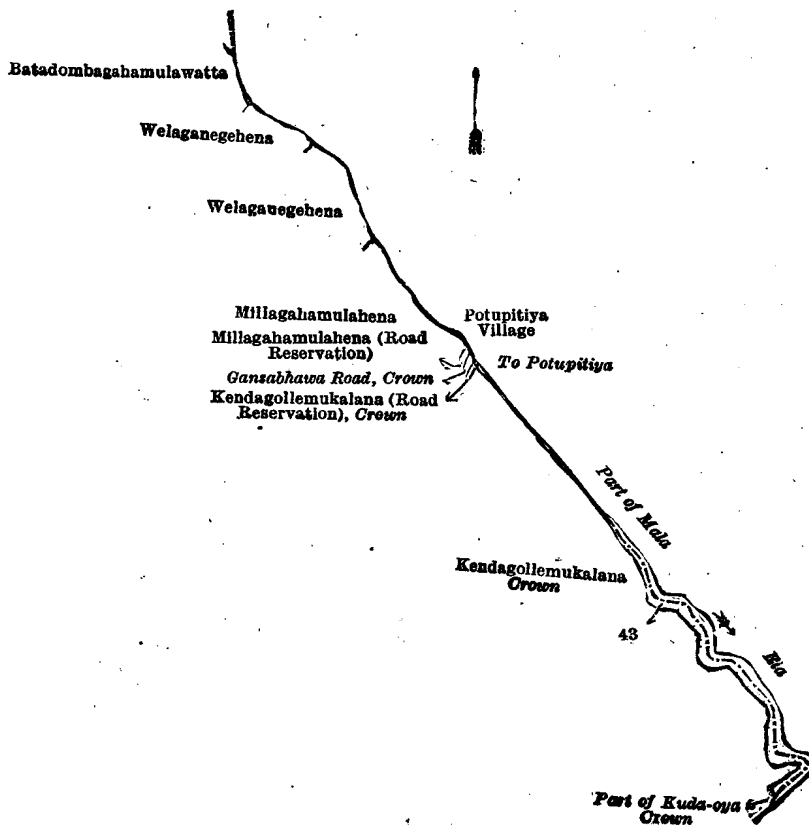
Scale of 4 Chains to an Inch.

G. K. THORNHILL,
for Surveyor-General.

VII.—Preliminary plan 554.

Lot.	Name of Land.	Extent, A. R. P.
43	Part of Mala-ela	0 0 35

and bounded as follows : on the north, east, and south by the village limit of Potupitiya ; on the west by part of Kuda-oya belonging to the Crown, Kendagollemukalana to be declared the property of the Crown under the Waste Lands Ordinances, Kendagollemukalana (road reservation) to be declared the property of the Crown under the Waste Lands Ordinances, a Gansabhawa road to be declared the property of the Crown under the Waste Lands Ordinances, Millagahamulahena (road reservation) to be declared the property of the Crown under the Waste Lands Ordinances, Millagahamulahena claimed by A. M. MUDIYANSE, Welaganegehena claimed by Nikalansuriya MUDIYANSELAGE Kiri MUDIYANSE and others, Batudombagahamulawatta sold by the Crown.



Surveyor-General's Office,
Colombo, September 26, 1916.

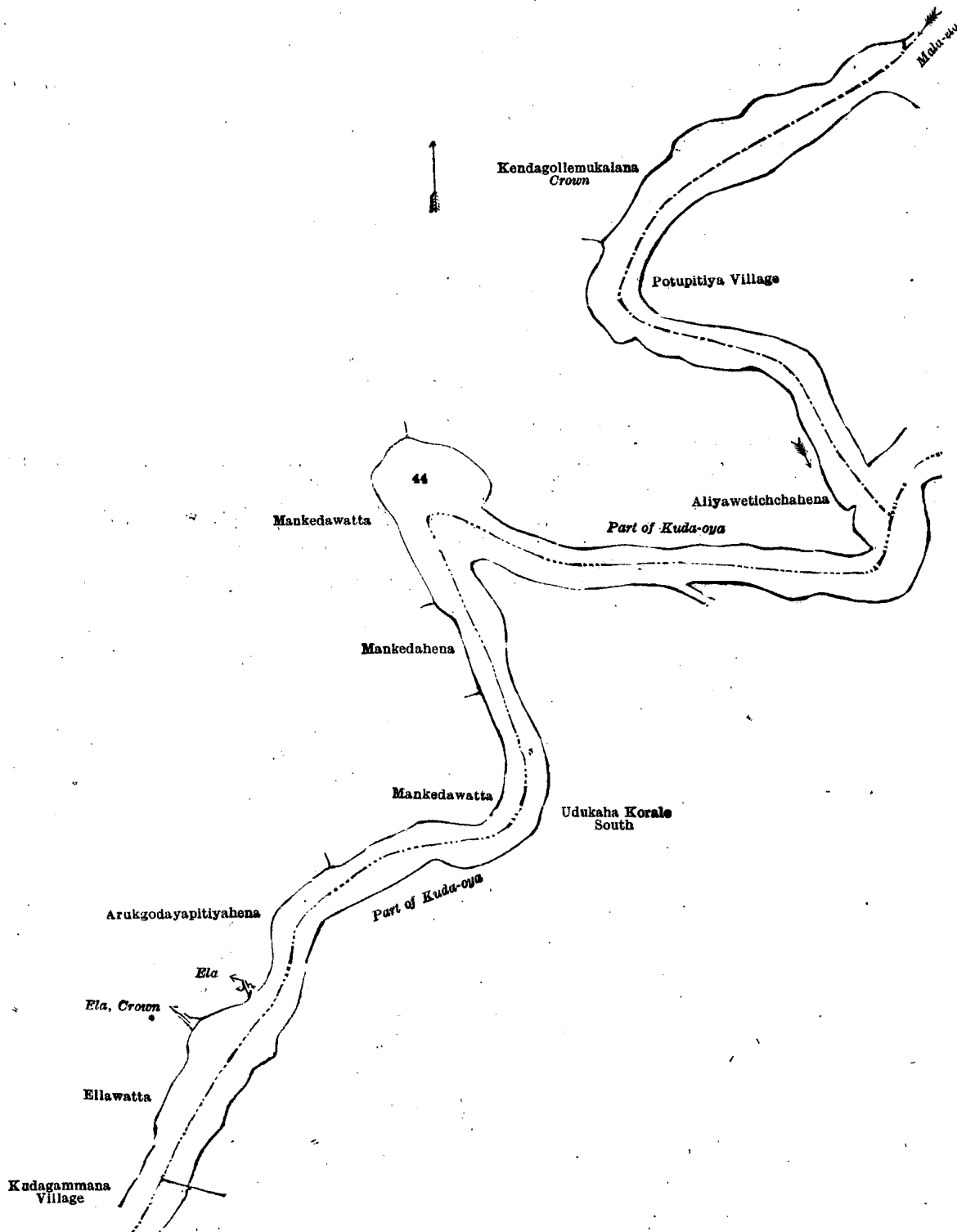
Scale of 4 Chains to an Inch.

G. K. THORNHILL,
for Surveyor-General.

VIII.—Preliminary plan 554.

Lot.	Name of Land.	Extent, A. R. P.
44	Part of Kuda-oya	3 2 25

and bounded as follows : on the north by Kendagollemukalana to be declared the property of the Crown under the Waste Lands Ordinances, the Mala-ela ; on the east by the village limit of Potupitiya (part of Kuda-oya), the boundary of Udukaha korale south (part of Kuda-oya) ; on the south by the village limit of Kudagammana ; on the west by Ellawatta claimed by Abdul Rahiman Slama Umma, ela belonging to the Crown, Arukgodayapitiyahena claimed by Arachchillage Kirihamy and others, Mankadawatta claimed by Ramanather Sinnappah, Mankadahena claimed by Mapa Mudiyanseilage Mudihamy, Mankadawatta claimed by Nikalansuriya Mudiyanseilage Banda and others, Aliyawetichchahena to be declared the property of the Crown under the Waste Lands Ordinances.



Surveyor-General's Office,
Colombo, September 26, 1916.

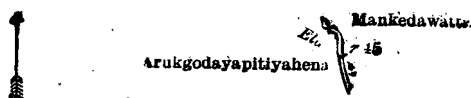
Scale of 4 Chains to an Inch.

G. K. THORNHILL,
for Surveyor-General.

IX.—Preliminary plan 554.

Lot.	Name of Land.	Extent, A. R. P.
45	Ela	0 0 2

and bounded as follows : on the north, east, and south by Mankadawatta claimed by Ramanather Sinnappah ; on the west by Arukgodayapitiyahena claimed by Arachchillage Kirihamy and others.



Surveyor-General's Office,
Colombo, September 26, 1916.

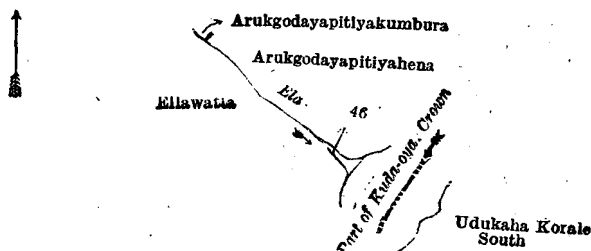
Scale of 4 Chains to an Inch.

G. K. THORNHILL,
for Surveyor-General.

X.—Preliminary plan 554.

Lot.	Ela	Name of Land.	Extent, A. R. P.
46	..	Ela ..	0 0 6

and bounded as follows : on the north by Arukgodayapitiyakumbura claimed by Arachchillage Punchirala and others, Arukgodayapitiyahena claimed by Arachchilage Kirihamy and others ; on the east by Arukgodayapitiyahena claimed by Arachchilage Kirihamy and others, part of Kuda-oya claimed by the Crown (the boundary of the Udukaha korale south) ; on the south and west by Elawatta claimed by Abdul Rahiman Slama Umma.



Surveyor-General's Office,
Colombo, September 26, 1916.


Scale of 4 Chains to an Inch.

G. K. THORNHILL,
for Surveyor-General.

XI.—Preliminary plan 554.

Lot.	Ela	Name of Land.	Extent, A. R. P.
47	..	Ela ..	0 0 9

and bounded as follows : on the north by Haliyawelakumbura claimed by Punchedi Appuhamy ; on the east by Mankedawatta claimed by Ramanather Sinnappah ; on the south and west by Arukgodayapitiyahena claimed by Arachchilage Kirihamy and others.



Surveyor-General's Office,
Colombo, September 26, 1916.

Scale of 4 Chains to an Inch.

G. K. THORNHILL,
for Surveyor-General.

N. A. HAMPTON,
Special Officer.

August 17, 1917.

Kurunegala S. O. No. 1,856.

Order under Section 2 of "The Waste Lands Ordinances of 1897, 1899, 1900, and 1903,"
declaring Lands to be Crown Property.

In the matter of the lands commonly called or known as Gansabhawa road and footpath, situate in the village of Millagaspitiya, in the Udukaha korale west of the Dambadeni hatpattu of the Kurunegala District, in the North-Western Province, and of "The Waste Lands Ordinances of 1897, 1899, 1900, and 1903."

THE notice required by section 1 of "The Waste Lands Ordinances of 1897, 1899, 1900, and 1903," having been duly published in manner prescribed by that section in respect of the above-named lands (*vide* Notice No. 6,305), and no claim having been made to the said lands or to any interest therein within the period of three months from the date specified in the said notice, I, Norman Albert Hampton, Special Officer appointed under section 28 of the said Ordinances, under and by virtue of the powers vested in me in that behalf by section 2 of the said Ordinances, do hereby on this 17th day of August, 1917, order and declare that the said lands, as more fully described herein below, situate in the village of Millagaspitiya, in the Udukaha korale west of the Dambadeni hatpattu of the Kurunegala District, in the North-Western Province, and shown as lots 5 and 6 in preliminary plan 561 and in the annexed diagrams, and containing in extent 2 roods and 22 perches, are the property of the Crown.

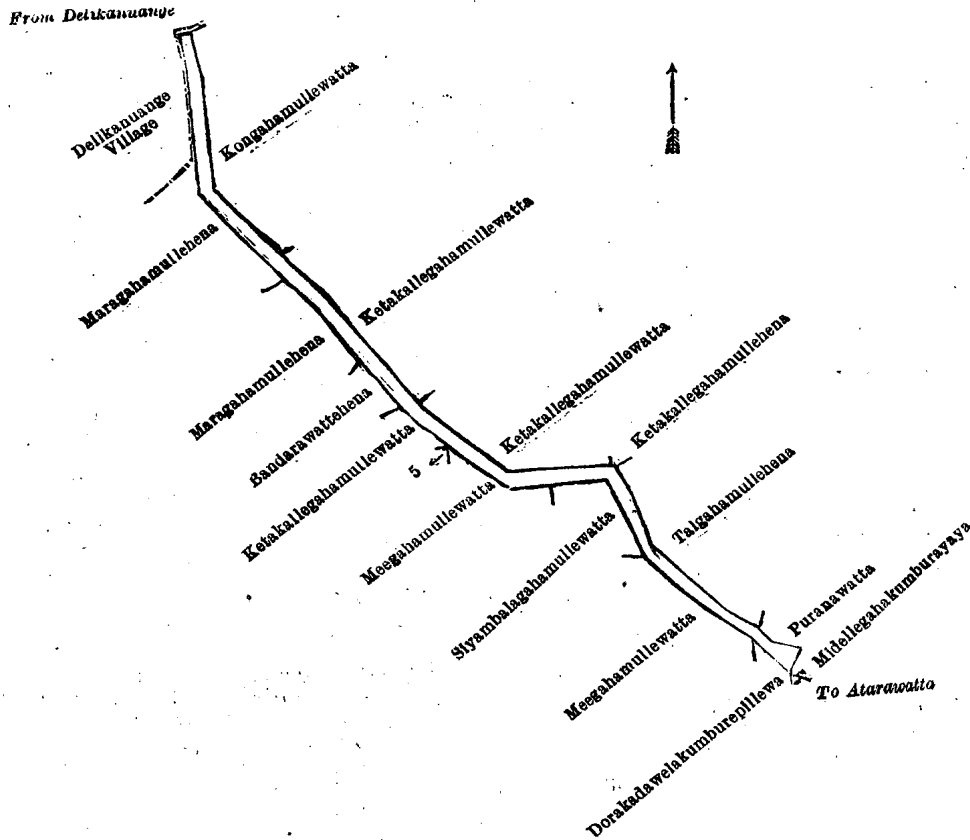
Description of the Lands referred to.

The following lots situated in the village of Millagaspitiya, in the Udukaha korale west of the Dambadeni hatpattu of the Kurunegala District, in the North-Western Province, as described in the annexed diagrams :—

I.—Preliminary plan 561.

Lot.	Ela	Name of Land.	Extent, A. R. P.
5	..	Gansabhawa road ..	0 2 10

and bounded as follows: on the north by the village limit of Delikanuange (road), Kongahamullewatta sold by the Crown, Ketakallegahamullewatta claimed by Hettigamage Sinno Appuhamy, Ketakallegahamullewatta claimed by Manava Achchilage Carolis Appu, Ketakallegahamullehena sold by the Crown; on the east by Talgahamullehena claimed by Madduma Patiranalage James Singho, Puranawatta sold by the Crown, Middelegahakumburuyaya (private), a road from Delikanuange to Aturawatta; on the south by Dorakadawelakumburepillewa claimed by Jalath Achchilage Ranamel, Meegahamullewatta claimed by Jalath Mudiyanselage Punchi Appuhamy, Siyambalagahamullewatta claimed by Jalath Mudiyanselage Dingiri Menika, Meegahamullewatta claimed by Jalath Mudiyanselage Punchi Appuhamy; on the west by Ketakallegahamullewatta claimed by Manava Achchilage Carolis Appu, Bandarawattehena claimed by Hettigamage Sinno Appuhamy, Maragahamullehena claimed by Imiahamilage Punchirala, Maragahamullehena claimed by Wijayaratna Mudiyanselage Appuhamy, the village limit of Delikanuange.



Surveyor-General's Office,
Colombo, September 9, 1916.

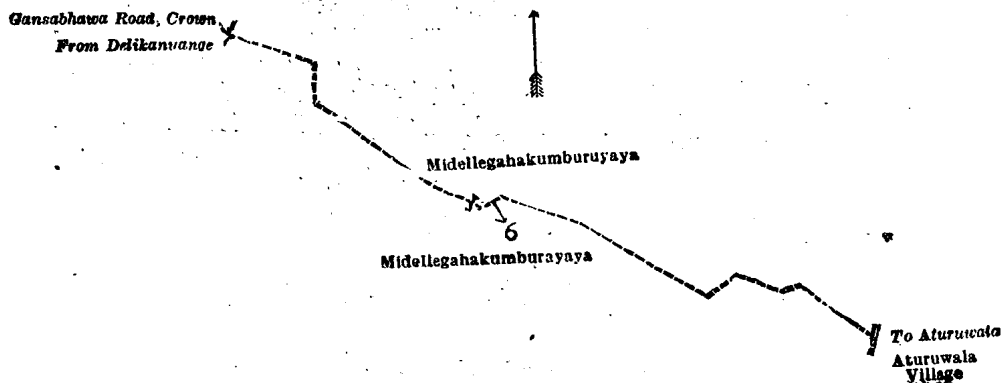
Scale of 4 Chains to an Inch.

G. K. THORNHILL,
for Surveyor-General.

II.—Preliminary plan 561.

Lot.	Name of Land.	Extent, A. R. P.
6	Footpath	0 0 12

and bounded as follows: on the north by Middelegahakumburuyaya (private); on the east by the village limit of Aturawala; on the south by Middelegahakumburuyaya (private); on the west by a road from Delikanuange, Gansabhawa road belonging to the Crown.



Surveyor-General's Office,
Colombo, September 9, 1916.

Scale of 4 Chains to an Inch.

G. K. THORNHILL,
for Surveyor-General.

August 17, 1917.

N. A. HAMPTON,
Special Officer.

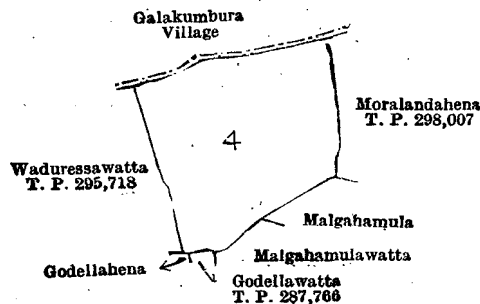
Kurunegala S. O. No. 1,857.**Order under Section 2 of "The Waste Lands Ordinances of 1897, 1899, 1900, and 1903,"
declaring Land to be Crown Property.**

In the matter of the land commonly called or known as Waduressawatta, situate in the village of Bohingamuwa, in the Yatikaha korale south of the Katugampola hatpattu of the Kurunegala District, in the North-Western Province, and of "The Waste Lands Ordinances of 1897, 1899, 1900, and 1903."

THE notice required by section 1 of "The Waste Lands Ordinances of 1897, 1899, 1900, and 1903," having been duly published in manner prescribed by that section in respect of the above-named land (*vide* Notice No. 6,310), and no claim having been made to the said land or to any interest therein within the period of three months from the date specified in the said notice, I, Norman Albert Hampton, Special Officer appointed under section 28 of the said Ordinances, under and by virtue of the powers vested in me in that behalf by section 2 of the said Ordinances, do hereby on this 17th day of August, 1917, order and declare that the said land, as more fully described herein below, situate in the village of Bohingamuwa, in the Yatikaha korale south of the Katugampola hatpattu of the Kurunegala District, in the North-Western Province, and shown as lot 4 in preliminary plan 971 and in the annexed diagram, and containing in extent 5 acres 1 rood and 15 perches, is the property of the Crown.

Description of the Land referred to.

The land commonly called or known as Waduressawatta, situated in the village of Bohingamuwa, in the Yatikaha korale south of the Katugampola hatpattu of the Kurunegala District, in the North-Western Province, containing in extent 5 acres 1 rood and 15 perches, shown as lot 4 in preliminary plan 971 and in the annexed diagram; and bounded as follows: on the north by the village limit of Galakumbura; on the east by Moralandahena sold by the Crown (T. P. 298,007); on the south by Malgahamula sold by the Crown, Malgahamulawatta sold by the Crown, Godellawatta sold by the Crown (T. P. 287,766), Godellahena sold by the Crown; on the west by Waduressawatta sold by the Crown (T. P. 295,718).



Surveyor-General's Office,
Colombo, August 31, 1916.

Scale of 8 Chains to an Inch.

G. K. THORNHILL,
for Surveyor-General.

August 17, 1917.

N. A. HAMPTON,
Special Officer.

Kurunegala S. O. No. 1,858.**Order under Section 2 of "The Waste Lands Ordinances of 1897, 1899, 1900, and 1903,"
declaring Land to be Crown Property.**

In the matter of the land commonly called or known as railway reservation, situate in the village of Uda Kekulawela, in the Udukaha korale south of the Dambadeni hatpattu of the Kurunegala District, in the North-Western Province, and of "The Waste Lands Ordinances of 1897, 1899, 1900, and 1903."

THE notice required by section 1 of "The Waste Lands Ordinances of 1897, 1899, 1900, and 1903," having been duly published in manner prescribed by that section in respect of the above-named land (*vide* Notice No. 6,312), and no claim having been made to the said land or to any interest therein within the period of three months from the date specified in the said notice, I, Norman Albert Hampton, Special Officer appointed under section 28 of the said Ordinances, under and by virtue of the powers vested in me in that behalf by section 2 of the said Ordinances, do hereby on this 17th day of August, 1917, order and declare that the said land, as more fully described herein below, situate in the village of Uda Kekulawela, in the Udukaha korale south of the Dambadeni hatpattu of the Kurunegala District, in the North-Western Province, and shown as lot 41 in preliminary plan 478 and in the annexed diagram, and containing in extent 32 perches, is the property of the Crown.


Description of the Land referred to.

The following lot situated in the village of Uda Kekulawela, in the Udukaha korale south of the Dambadeni hatpattu of the Kurunegala District, in the North-Western Province, as described in the annexed diagram:—

Preliminary plan 478.

Lot.	Name of Land.	Extent, A. R. P.
41	Railway reservation	0 0 32

and bounded as follows: on the north by Kumbukmulakumbura claimed by Punchappuhamy and others; on the east by the village limit of Pahala Bujjamuwa; on the south by the village limits of Pahala Bujjamuwa and Bowela; on the west by Bowela village.



Surveyor-General's Office,
Colombo, September 25, 1916.

Scale of 4 Chains to an Inch.

G. K. THORNHILL,
for Surveyor-General.

August 17, 1917.

N. A. HAMPTON,
Special Officer.

Kurunegala S. O. No. 1,859.

Order under Section 2 of "The Waste Lands Ordinances of 1897, 1899, 1900, and 1903,"
declaring Land to be Crown Property.

In the matter of the land commonly called or known as Katupitiyawelapillewa, situate in the village of Inguruwattagama, in the Mahagalboda Egoda korale of the Hiriyala hatpattu of the Kurunegala District, in the North-Western Province, and of "The Waste Lands Ordinances of 1897, 1899, 1900, and 1903."

THE notice required by section 1 of "The Waste Lands Ordinances of 1897, 1899, 1900, and 1903," having been duly published in manner prescribed by that section in respect of the above-named land (*vide* Notice No. 6,286), and no claim having been made to the said land or to any interest therein within the period of three months from the date specified in the said notice, I, John Murray Davies, Special Officer appointed under section 28 of the said Ordinances, under and by virtue of the powers vested in me in that behalf by section 2 of the said Ordinances, do hereby on this 9th day of August, 1917, order and declare that the said land, as more fully described herein below, situate in the village of Inguruwattagama, in the Mahagalboda Egoda korale of the Hiriyala hatpattu of the Kurunegala District, in the North-Western Province, and shown as lot G 910 I in preliminary plan 1,945 and in the annexed diagram, and containing in extent 3 roods and 39 perches, is the property of the Crown.

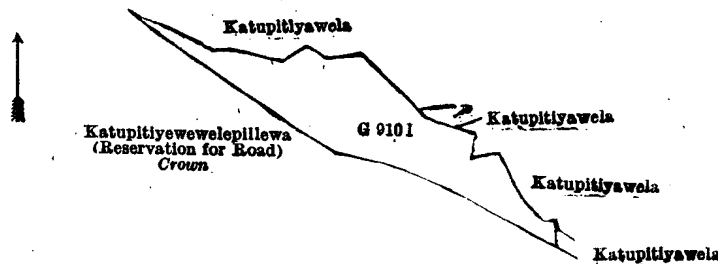
Description of the Land referred to.

The following lot situated in the village of Inguruwattagama, in the Mahagalboda Egoda korale of the Hiriyala hatpattu of the Kurunegala District, in the North-Western Province, as described in the annexed diagram:—

Preliminary plan 1,945.

Lot.	Name of Land.	Extent, A. R. P.
G 910 I ..	Katupitiyawelapillewa	0 3 39

and bounded as follows: on the north by Katupitiyawela claimed by Mahamadu Tamby and others, Katupitiyawela claimed by Sulcha Umma and others; on the east by Katupitiyawela claimed by Sulcha Umma and others, Katupitiyawela claimed by Mahamadu Tamby and others, and Katupitiyawela claimed by Sulcha Umma and others; on the south and west by Katupitiyawelapillewa (reservation for road) declared to be the property of the Crown under the Waste Lands Ordinances.



Surveyor-General's Office,
Colombo, September 22, 1916.

Scale of 4 Chains to an Inch.

G. K. THORNHILL,
for Surveyor-General.

August 9, 1917. J. M. DAVIES,
Special Officer.

Kurunegala S. O. No. 1,860.

Order under Section 2 of "The Waste Lands Ordinances of 1897, 1899, 1900, and 1903,"
declaring Lands to be Crown Property.

In the matter of the lands commonly called or known as Dikgalahena, Kolongahamullehena, and Kehelhena, situate in the village of Udumulla, in the Udukaha korale east of the Dambadeni hatpattu of the Kurunegala District, in the North-Western Province, and of "The Waste Lands Ordinances of 1897, 1899, 1900, and 1903."

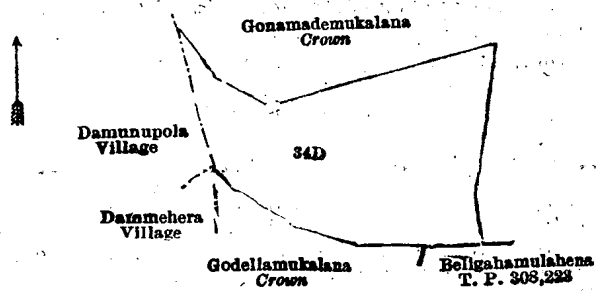
THE notice required by section 1 of "The Waste Lands Ordinances of 1897, 1899, 1900, and 1903," having been duly published in manner prescribed by that section in respect of the above-named lands (*vide* Notice No. 6,313), and no claim having been made to the said lands or to any interest therein within the period of three months from the date specified in the said notice, I, Norman Albert Hampton, Special Officer appointed under section 28 of the said Ordinances, under and by virtue of the powers vested in me in that behalf by section 2 of the said Ordinances, do hereby on this 17th day of August, 1917, order and declare that the said lands, as more fully described herein below, situate in the village of Udumulla, in the Udukaha korale east of the Dambadeni hatpattu of the Kurunegala District, in the North-Western Province, and shown as lots 34D, 37D, and 41 in preliminary plan 416 and in the annexed diagrams, and containing in extent 5 acres and 11 perches, are the property of the Crown.

Description of the Lands referred to.

The following lots situated in the village of Udumulla, in the Udukaha korale east of the Dambadeni hatpattu of the Kurunegala District, in the North-Western Province, as described in the annexed diagrams:—

Lot.	Name of Land.	Extent, A. R. P.
34D ..	Dikgalahena	1 3 14

and bounded as follows: on the north and east by Gonamademukalana declared to be the property of the Crown under the Waste Lands Ordinances; on the south by Beligahamulahena sold by the Crown (T. P. 308,223), Godellamukalana declared to be the property of the Crown under the Waste Lands Ordinances; on the west by the village limit of Dammehera, the village limit of Damunupola.



Surveyor-General's Office,
Colombo, November 9, 1916.

Scale of 4 Chains to an Inch.

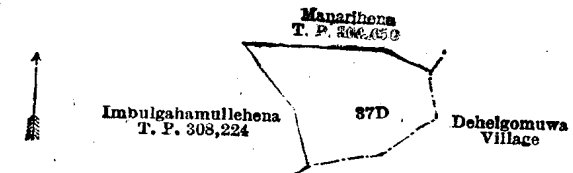
G. K. THORNHILL,
for Surveyor-General.

II.—Preliminary plan 416.

Extent, A. R. P.
0 2 30

Lot.	Name of Land.
37D	Kolongahamullehena

and bounded as follows: on the north by Manarihena sold by the Crown (T. P. 304,650); on the east and south by the village limit of Dehelgomuwa; on the west by Imbulgahamullehena sold by the Crown (T. P. 308,224).



Surveyor-General's Office,
Colombo, November 9, 1916.

Scale of 4 Chains to an Inch.

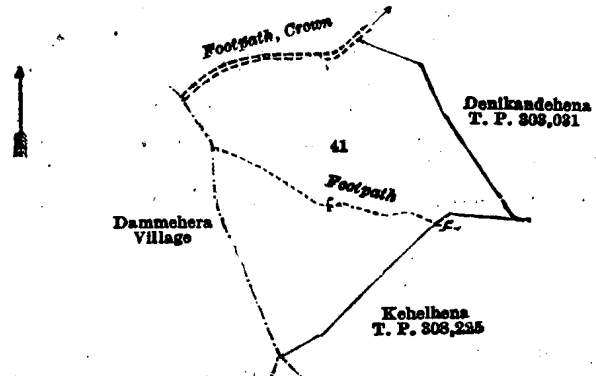
G. K. THORNHILL,
for Surveyor-General.

III.—Preliminary plan 416.

Extent, A. R. P.
2 2 7

Lot.	Name of Land.
41	Kehelhena

and bounded as follows: on the north by a footpath declared to be the property of the Crown under the Waste Lands Ordinances; on the east by Denikandehena sold by the Crown (T. P. 303,031); on the south by Kehelhena sold by the Crown (T. P. 308,225); on the west by the village limit of Dammehera.



Surveyor-General's Office,
Colombo, November 9, 1916.

Scale of 4 Chains to an Inch.

G. K. THORNHILL,
for Surveyor-General.

N. A. HAMPTON,
Special Officer.

August 17, 1917.

Kurunegala S. O. No. 1,861.

Order under Section 2 of "The Waste Lands Ordinances of 1897, 1899, 1900, and 1903," declaring Land to be Crown Property.

In the matter of the land commonly called or known as footpath, situate in the village of Walakumbura, in the Udukaha korale east of the Dambadeni hatpattu of the Kurunegala District, in the North-Western Province, and of "The Waste Lands Ordinances of 1897, 1899, 1900, and 1903."

THE notice required by section 1 of "The Waste Lands Ordinances of 1897, 1899, 1900, and 1903," having been duly published in manner prescribed by that section in respect of the above-named land (*vide* Notice No. 6,304), and no claim having been made to the said land or to any interest therein within the period of three months from the date specified in the said notice, I, Norman Albert Hampton, Special Officer appointed under section 28 of the said Ordinances, under and by virtue of the powers vested in me in that behalf by section 2 of the said Ordinances, do hereby on this 18th day of August, 1917, order and declare that the said land, as more fully described herein below, situate in the village of Walakumbura, in the Udukaha korale east of the Dambadeni hatpattu of the Kurunegala District, in the North-Western Province, and shown as lot 34½ in preliminary plan 429 and in the annexed diagram, and containing in extent 1 rood and 30 perches, is the property of the Crown.

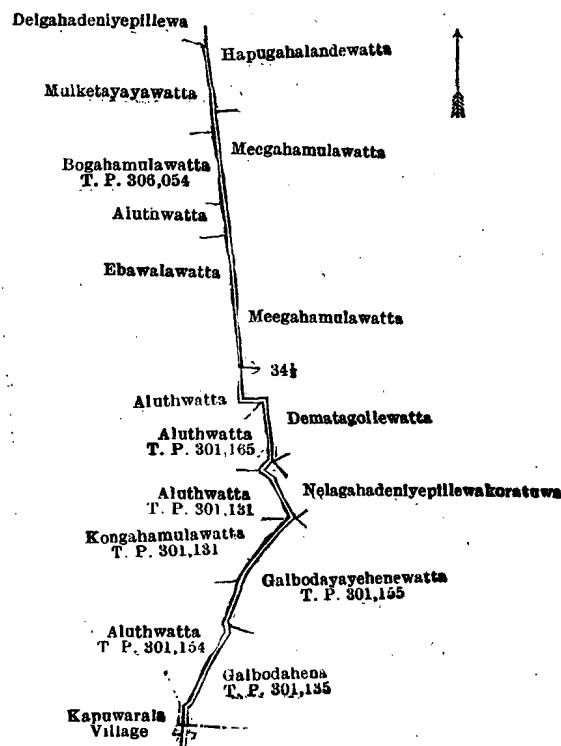
Description of the Land referred to.

The following lot situated in the village of Walakumbura, in the Udukaha korale east of the Dambadeni hatpattu of the Kurunegala District, in the North-Western Province, as described in the annexed diagram:—

Preliminary plan 429.

Lot.	Name of Land.	Extent, A. K. P.
34½	Footpath	0 1 30

and bounded as follows: on the north by Delgahadeniyepillewa claimed by Konarahamillage Kapuruhamy; on the east by Hapugahalandewatta claimed by Henaikaralalage Nambuhamy, Meegahamulawatta claimed by Tulhiriyalalage Kiri, &c., Meegahamulawatta claimed by Tulhiriyalalage Kiri, &c., Dematagollewatta claimed by Manamalage Ukkunaide, Nelagahadeniyepillewakoratuwa claimed by Manamalage Ukkunaide, Galbodayahenawatta sold by the Crown (T. P. 301,155), Galbodahena sold by the Crown (T. P. 301,135); on the south by the village limit of Kapuwarala; on the west by the village limit of Kapuwarala, Aluthwatta sold by the Crown (T. P. 301,154), Kongahamulawatta sold by the Crown (T. P. 301,131), Aluthwatta sold by the Crown (T. P. 301,131), Aluthwatta sold by the Crown (T. P. 301,165), Aluthwatta claimed by Kurukotuvindanelage Dingiri Menika and others, Aluthwatta claimed by Gunaratne Unnanse and others, Ebawalawatta claimed by Henaikaralalage Kapuruhamy, Aluthwatta claimed by Karunapedige Kalu, Bogahamulawatta sold by the Crown (T. P. 306,054), Mulketayawatta (private).



Surveyor-General's Office,
Colombo, October 13, 1916

Scale of 8 Chains to an Inch.

G. K. THORNHILL,
for Surveyor-General.

August 18, 1917.

N. A. HAMPTON,
Special Officer.

Kurunegala S. O. No. 1,862.

Order under Section 2 of "The Waste Lands Ordinances of 1897, 1899, 1900, and 1903,"
declaring Lands to be Crown Property.

In the matter of the lands commonly called or known as *ela*, situate in the village of Otara Kiriwanapola, in the Udukaha korale south of the Dambadeni hatpattu of the Kurunegala District, in the North-Western Province, and of "The Waste Lands Ordinances of 1897, 1899, 1900, and 1903."

THE notice required by section 1 of "The Waste Lands Ordinances of 1897, 1899, 1900, and 1903," having been duly published in manner prescribed by that section in respect of the above-named lands (*vide* Notice No. 6,309), and no claim having been made to the said lands or to any interest therein within the period of three months from the date specified in the said notice, I, Norman Albert Hampton, Special Officer appointed under section 28 of the said Ordinances, under and by virtue of the powers vested in me in that behalf by section 2 of the said Ordinances, do hereby on this 18th day of August, 1917, order and declare that the said lands, as more fully described herein below, situate in the village of Otara Kiriwanapola, in the Udukaha korale south of the Dambadeni hatpattu of the Kurunegala District, in the North-Western Province, and shown as lots 3½, 17½, 17½, 17½, 17½, 23½, 25½ in preliminary plan 428 and in the annexed diagrams, and containing in extent 2 acres and 22 perches, are the property of the Crown.

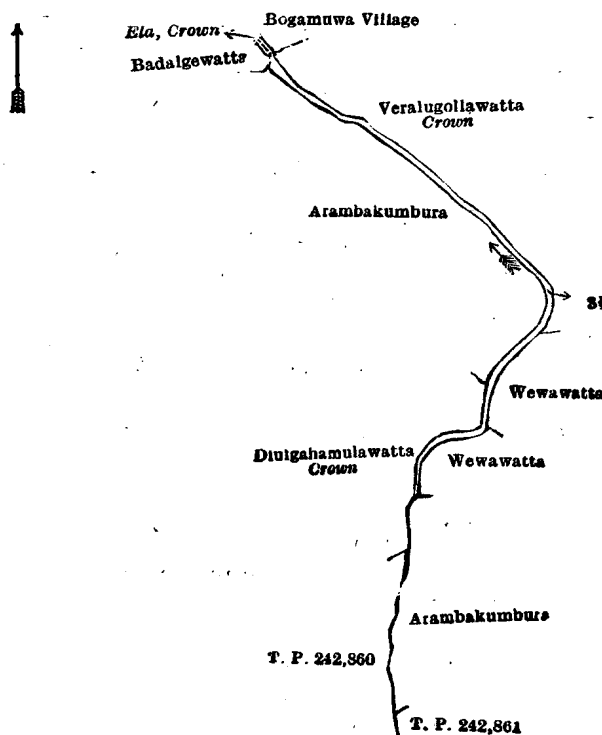
Description of the Lands referred to.

The following lots situated in the village of Otara Kiriwanapola, in the Udukaha korale south of the Dambadeni hatpattu of the Kurunegala District, in the North-Western Province, as described in the annexed diagrams :—

I.—Preliminary plan 488.

Lot.	Ela	Name of Land.	Extent, A. R. P.
3½	0 0 26

and bounded as follows: on the north by an ela belonging to the Crown, the village limit of Bogamuwa, Veralugollawatta Belonging to the Crown; on the east by Veralugollawatta belonging to the Crown, Wewawatta sold by the Crown, Arambakumbura claimed by Karamanis and others; on the south by T. P. 242,861; on the west by T. P. 242,860, Diulgahamulawatta belonging to the Crown, Arambakumbura claimed by Hettiachchihalpe Kankanamalage Karamanis and others, badalgewatta sold by the Crown.



Surveyor-General's Office,
Colombo, August 14, 1916.

Scale of 4 Chains to an Inch.

G. K. THORNHILL,
for Surveyor-General.

II.—Preliminary plan 488.

Lot.	Ela	Name of Land.	Extent, A. R. P.
17½	0 1 12

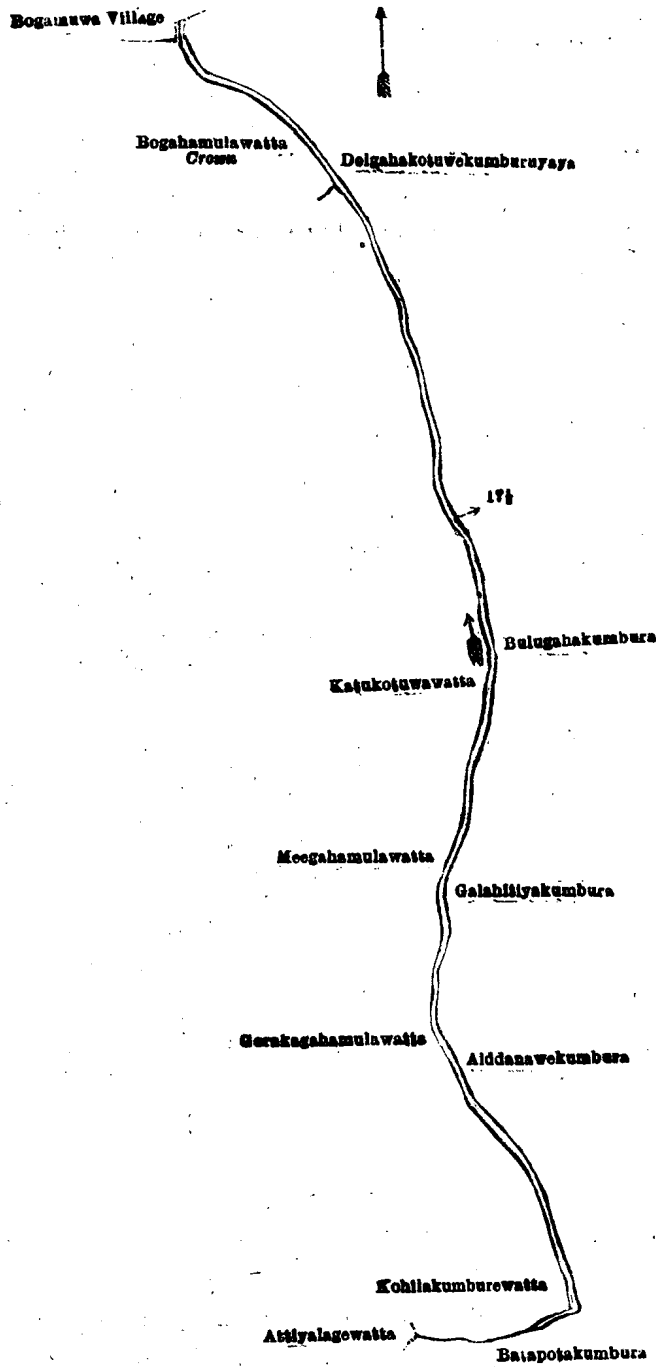
and bounded as follows: on the north by the village limit of Bogamuwa, Delgahakotuwekumburuyaya claimed by Dahanayaka Achchilage Pinhamy and others; on the east by Delgahakotuwekumburuyaya claimed by Dahanayaka Achchilage Pinhamy and others, Bulugahakumbura claimed by Dahanayaka Achchilage Pinhamy, Galahitiyakumbura claimed by Patirannahelage Dingiri Appu and others, Aiddanawekumbura claimed by Jayakodi Mudiyansele Siridarahamy, Korale Arachchi; on the south by Batapotakumbura claimed by Jayakodi Mudiyansele Siridarahamy, Korale Arachchi; on the west by Attiyalagewatta claimed by Pathirannahelage Punchi Appuhamy and another, Kohilakumburewatta claimed by Patirannahelage Kirihamy, Vel-Vidane, and others, Gorakagahamulawatta claimed by Patirannahelage Mudalihamy and others, Meegahamulawatta claimed by Patirannahelage Dingiri Appu and others, Katukotuwawatta claimed by Noiya and others, Bogahamulawatta belonging to the Crown.

[For Diagram see page 242.]

III.—Preliminary plan 488.

Lot.	Ela	Name of Land.	Extent, A. R. P.
17½	0 2 20

and bounded as follows: on the north by the village limit of Bogamuwa; on the east by Bogahamulawatta claimed by Pitawalapathiranalage Dingiri Appu and others, Palkadapillewa claimed by M. Amaris Appu and others, Palkadawatta sold by the Crown, Galahitiyahena sold by the Crown, Hurigahamulahena claimed by Pitawala Patirannahelage Banduluhamy, Idduanapillewa claimed by Trustees of Madawala temple, a Gansabhawa road belonging to the Crown, Idduanapillewa sold by the Crown, Siyambalagahamulahena claimed by Mrs. Obeysekera and others, Paluwatta claimed by Jayakodi Mudiyansele Siridarahamy, Korale Arachchi, Kosandewatta claimed by Jayakodi Mudiyansele Ukku Banda, Innawatta claimed by ditto; Pansalwatta claimed by Jayakodi Mudiyansele Carolis Appu and others, Agala kotapuwatta belonging to the Crown; on the south by Ritigahakumbura claimed by Gallattaralage Ran Menika and



Surveyor-General's Office,
Colombo, August 14, 1916.

Scale of 4 Chains to an Inch.

G. K. THORNHILL,
for Surveyor-General.

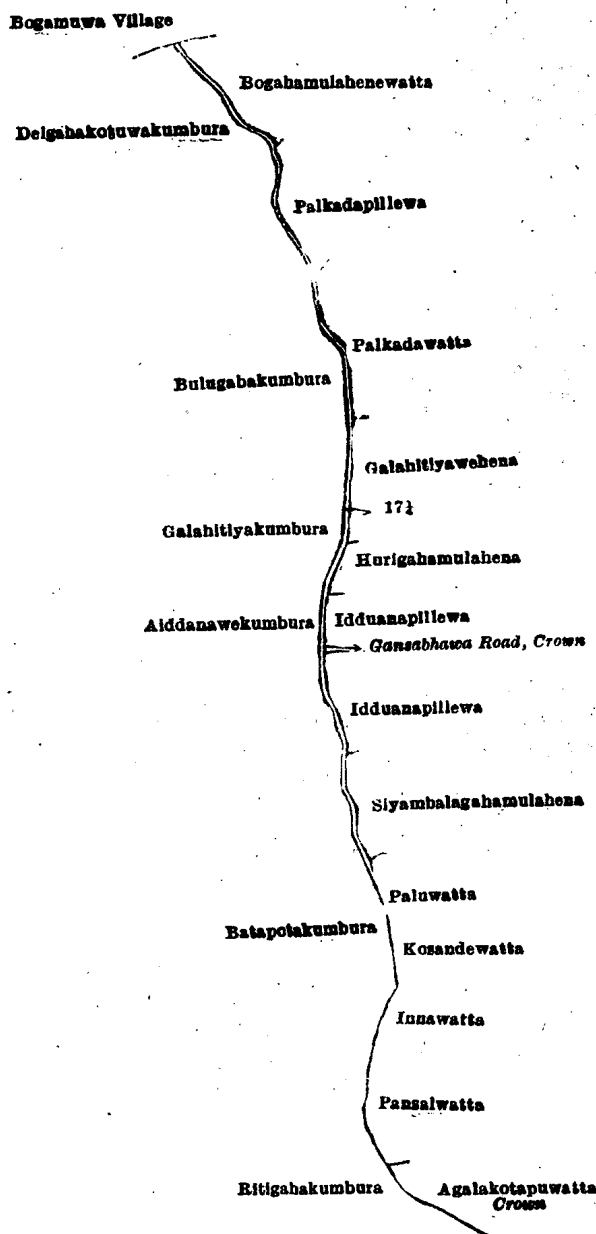
others; on the west by Batapotakumbura claimed by Jayakodi Mudiyanse Lage Siridarahamy, Korale Arachchi, Aiddanawekumbura claimed by ditto, Galahitiyakumbura claimed by Patirannahelage Dingiri Appu and others, Bulugahakumbura claimed by Dahanayaka Arachchilage Pinhamy, Delgahakotuwakumbura claimed by Dahanayaka Arachchilage Pinhamy and others.

[For Diagram see page 243.]

IV.—Preliminary plan 488.

Lot.	Name of Land.	Extent, A. R. P.
17 1/2	Ela	0 1 34

and bounded as follows: on the north by Asweddumekumbura claimed by Patirannahelage Dingiri Appu and others, Batapotakumbura claimed by Jayakodi Mudiyanse Lage Siridarahamy, Korale Arachchi; on the east by Ritigahakumbura claimed by Gallattaralage Ran Menika and others, Udakotuwakumbura claimed by Jayakodi Mudiyanse Lage Carolis Appu and others; on the south by Ukattakumbura claimed by Jayakodi Mudiyanse Lage Siridarahamy, Korale Arachchi;



Surveyor-General's Office,
Colombo, August 14, 1916.

Scale of 8 Chains to an Inch.

G. K. THORNHILL,
for Surveyor-General.

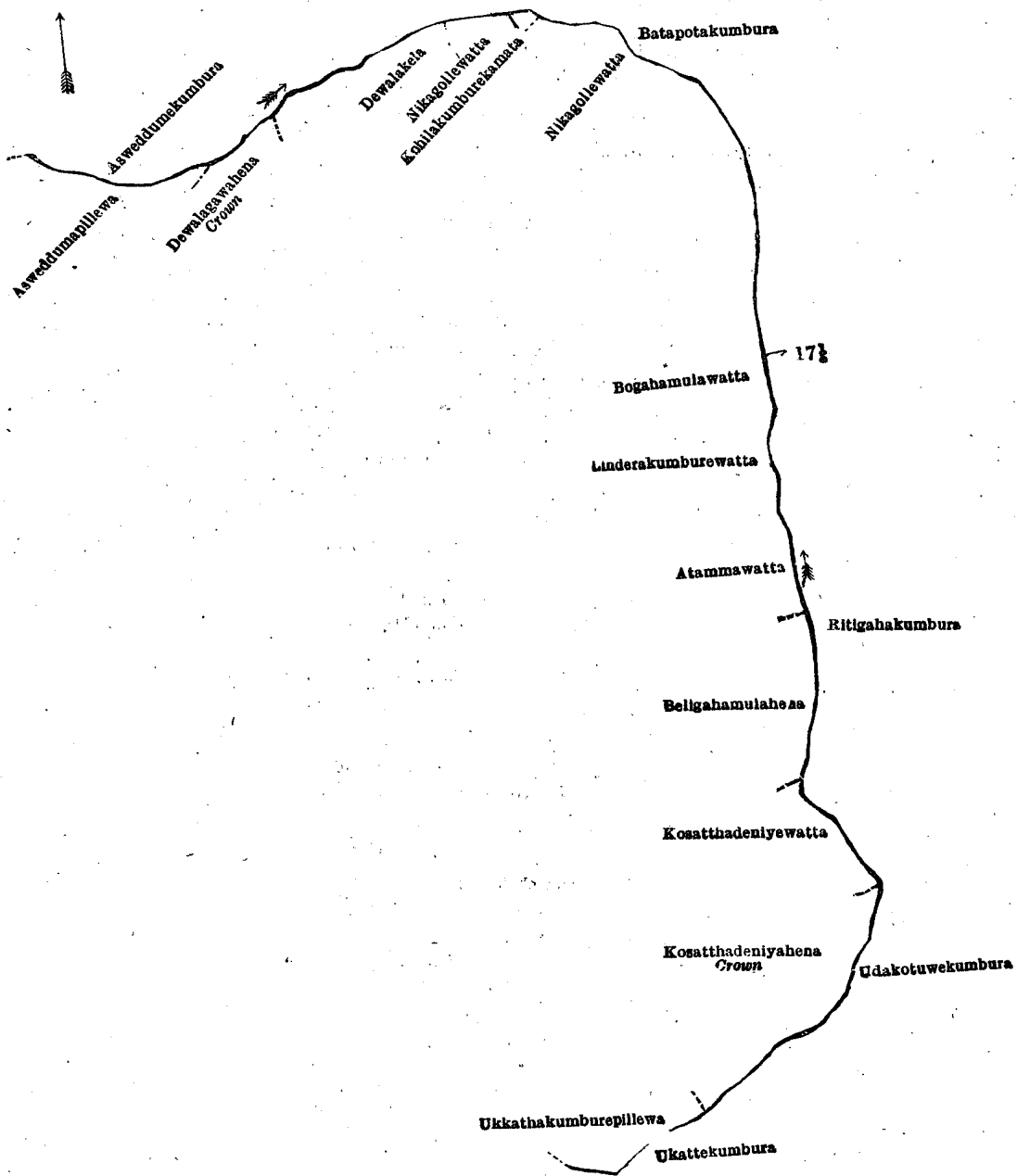
on the west by Ukkattakumburapillewa sold by the Crown, Kosatthadeniyahena belonging to the Crown, Kosatthadeniyawatta sold by the Crown, Beligahamulahena sold by the Crown, Atammawatta claimed by Jayakodi Mudiyansele Siridarahamy, Korale Arachchi, Linderakumburewatta claimed by Pilawela Patirannahelage Punchirala and others, Boghamulawatta claimed by Pilawela Patirannahelage Punchirala and others, Nikagollewatta claimed by Kirihamy Vidane and others, Kohilakumburekamata claimed by Kirihamy Vidane and others, Nikagollewatta claimed by Dingiri Appuhamy Kirihamy Vidane and others, Dewalakele claimed by Pathirannahelage Dingiri Appuhamy, Dewalagawahena belonging to the Crown, Asweddumapillewa claimed by Pathirannahelage Dingiri Appu.

[For Diagram see page 244.]

V.—Preliminary plan 488.

Lot.	..	Ela	Name of Land.	Extent, A. R. P.
17 1/2	..	Ela	0 1 22

and bounded as follows: on the north by Udakotuwekumbura claimed by Jayakodi Mudiyansele Carolis Appu and others; on the east by Gongawalakumbura claimed by Jayakodi Mudiyansele Ukku Banda, a bund belonging to the Crown, Gongawalamukalana claimed by the Crown; on the south by Galhindamulahena belonging to the Crown, Gongawaladeniya belonging to the Crown, Galhindamulahena belonging to the Crown, Gongawelawatta sold by the Crown, Udakotuwehena belonging to the Crown, Galhindamulawatta belonging to the Crown, Galhindamulahenawatta sold by



Surveyor-General's Office,
Colombo, August 14, 1916.

Scale of 4 Chains to an Inch.

G. K. THORNHILL,
for Surveyor-General.


the Crown; on the west by the village limit of Wedeniya, Galgodahena or Ukkatakumburepillewa belonging to the Crown, Ukattakumbura claimed by Jayakodi Mudiyansele Siridarahamy, Korale Arachchi, Udakotuwekumbura claimed by Jayakodi Mudiyansele Carolis Appu and others.

[For Diagram see page 245.]

VI.—Preliminary plan 488.

Lot.	Ela	Name of Land.	Extent, A. B. P.
23 1/2 0 0 4

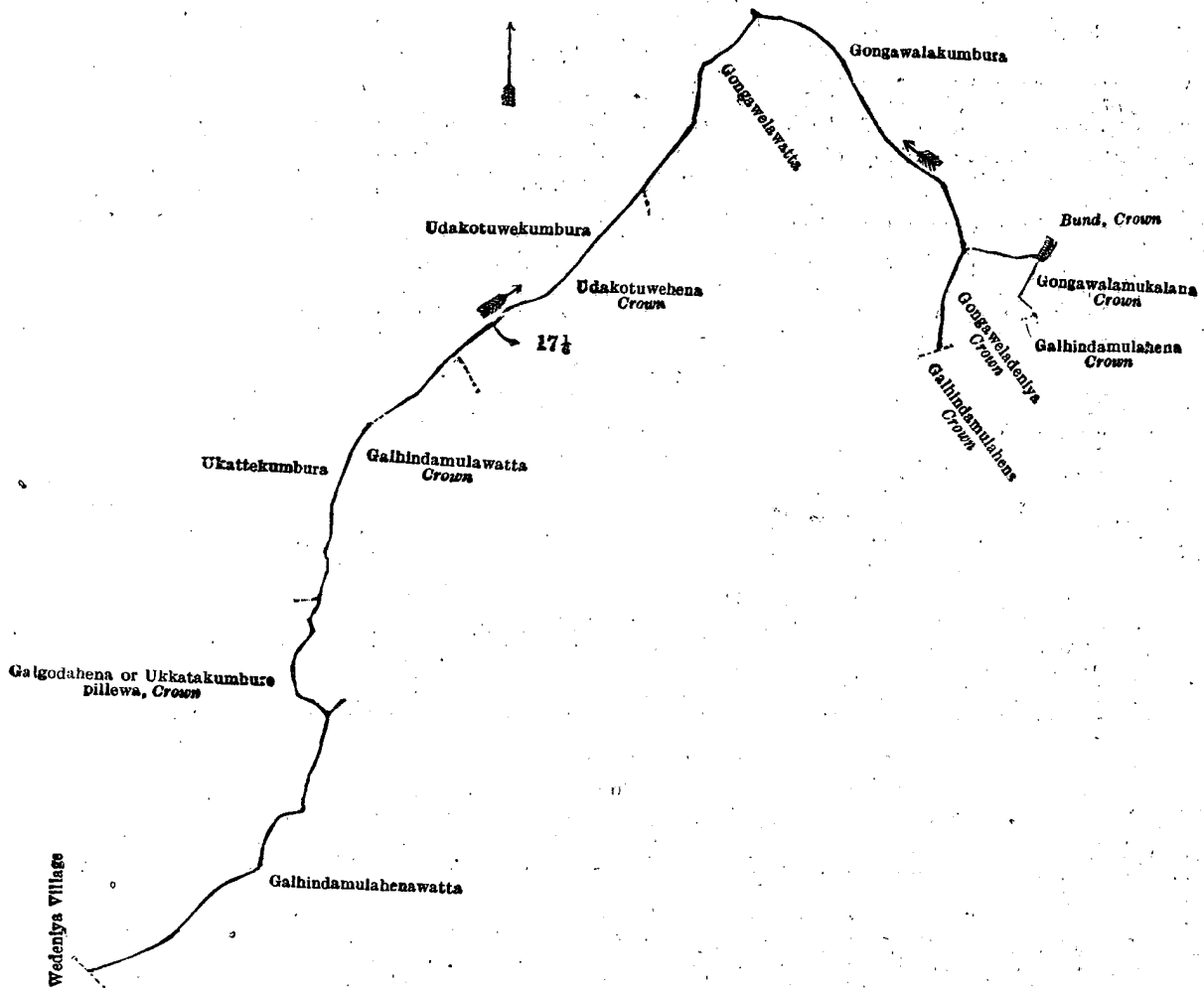
and bounded as follows: on the north by Ragalagekumbura claimed by H. Karamanis and others; on the east by Peragahamadawatta belonging to the Crown, T. P. 242,863; on the south by T. P. 242,855; on the west by T. P. 242,863, Ragalagepillewa sold by the Crown.



Surveyor-General's Office,
Colombo, August 14, 1916.

Scale of 4 Chains to an Inch.

G. K. THORNHILL,
for Surveyor-General.



Surveyor-General's Office,
Colombo, August 14, 1916.

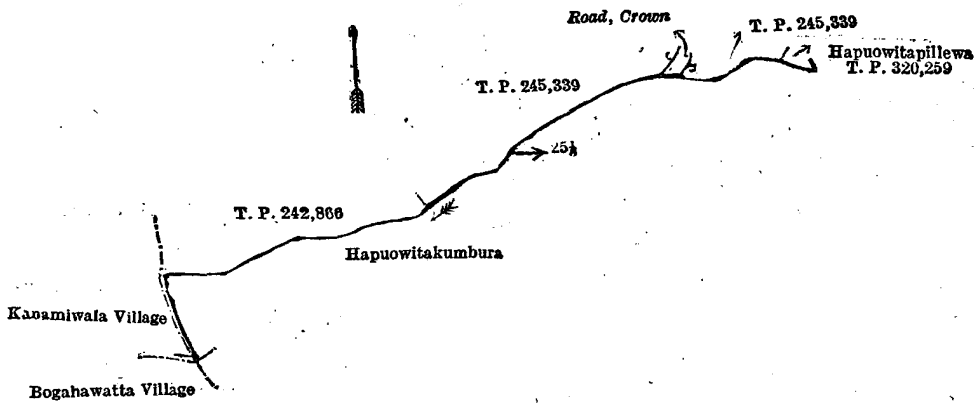
Scale of 4 Chains to an Inch.

G. K. THORNHILL,
for Surveyor-General.

VII.—Preliminary plan 488.

Lot.	Ela	Name of Land.	Extent, A. R. P.
25 $\frac{1}{2}$			0 0 24

and bounded as follows: on the north by T. Ps. 242,866, 245,339, a road belonging to the Crown, T. P. 245,339, Hapuowitapillewa claimed by Maha Vitanage Amaris Appu (T. P. 320,259); on the east by Hapuowitapillewa claimed by Maha Vitanage Amaris Appu (T. P. 320,259); on the south by Hapuowitakumbura claimed by Dingiri Appu and others; on the west by the village limit of Bogahawatta, the village limit of Kanamiwala.



Surveyor-General's Office,
Colombo, August 14, 1916.

Scale of 4 Chains to an Inch.

G. K. THORNHILL,
for Surveyor-General.

August 18, 1917.

N. A. HAMPTON,
Special Officer.

Kurunegala S. O. No. 1,863.

**Order under Section 2 of "The Waste Lands Ordinances of 1897, 1899, 1900, and 1903,"
declaring Lands to be Crown Property.**

In the matter of the lands commonly called or known as Veralogollemukalana, Maragollemukalana, &c., situate in the village of Paranagama, in the Udukaha korale west of the Dambadeni hatpattu of the Kurunegala District, in the North-Western Province, and of The Waste Lands Ordinances of 1897, 1899, 1900, and 1903."

THE notice required by section 1 of "The Waste Lands Ordinances of 1897, 1899, 1900, and 1903," having been duly published in manner prescribed by that section in respect of the above-named lands (*vide* Notice No. 6,306), and no claim having been made to the said lands or to any interest therein within the period of three months from the date specified in the said notice, I, Norman Albert Hampton, Special Officer appointed under section 28 of the said Ordinances, under and by virtue of the powers vested in me in that behalf by section 2 of the said Ordinances, do hereby on this 20th day of August, 1917, order and declare that the said lands, as more fully described herein below, situate in the village of Paranagama, in the Udukaha korale west of the Dambadeni hatpattu of the Kurunegala District, in the North-Western Province, and shown as lots 9, 9A, 30, 30A, 31, 31A, 31B, 32, 41, 42, 44, 45, 48, 49, 50, 51, 52, 53, 54, and 55 in preliminary plan 566 and in the annexed diagrams, and containing in extent 82 acres 1 rood and 38 perches, are the property of the Crown.

Description of the Lands referred to.

The following lots situated in the village of Paranagama, in the Udukaha korale west of the Dambadeni hatpattu of the Kurunegala District, in the North-Western Province, as described in the annexed diagrams:—

I.—Preliminary plan 566.			
Lot.	Name of Land.		Extent, A. R. P.
9	Veralogollemukalana	22 1 27
9A	Do.	0 0 33
			22 2 20

and bounded as follows: on the north by the village limit of Ihala Elampola; on the east by the village limit of Ihala Elampola; on the south by the road from Alawwa to Maharagama, T. P. 119,396; on the west by Nagahamulahena claimed by Edirisin Ukku Menika and another, Meegahamulawatta claimed by Edirisin Mudiyansele Ukku Menika and others, Delgahamulahena claimed by Imiya Rallalage Kirihami and others, Delgahamulawatta claimed by Imiya Rallalage Appuhami and another, Millagahamulahena sold by the Crown, Etambagahamulahena claimed by Imiya Rallalage Ran Menika and others, Peellagawahena sold by the Crown, the village limit of Rukattane.

[For Diagram see page 247.]

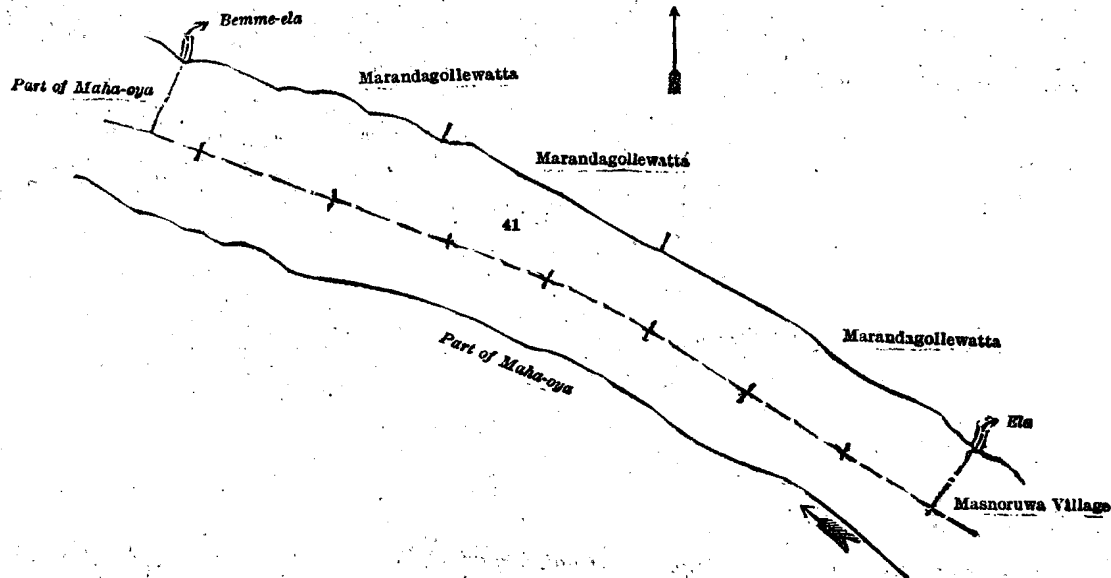
II.—Preliminary plan 566.					
Lot.	Name of Land.	Extent, A. R. P.	Lot.	Name of Land.	Extent, A. R. P.
30	Maragollamukalana 1 0 21	31B	Baduwatta 1 3 17
30A	Do. (road and reservation) 0 1 36	32	Minipittaniya (cemetery) 2 1 29
31	Do. 46 2 14			52 2 12
31A	Do. (reservation for road) 0 0 15			

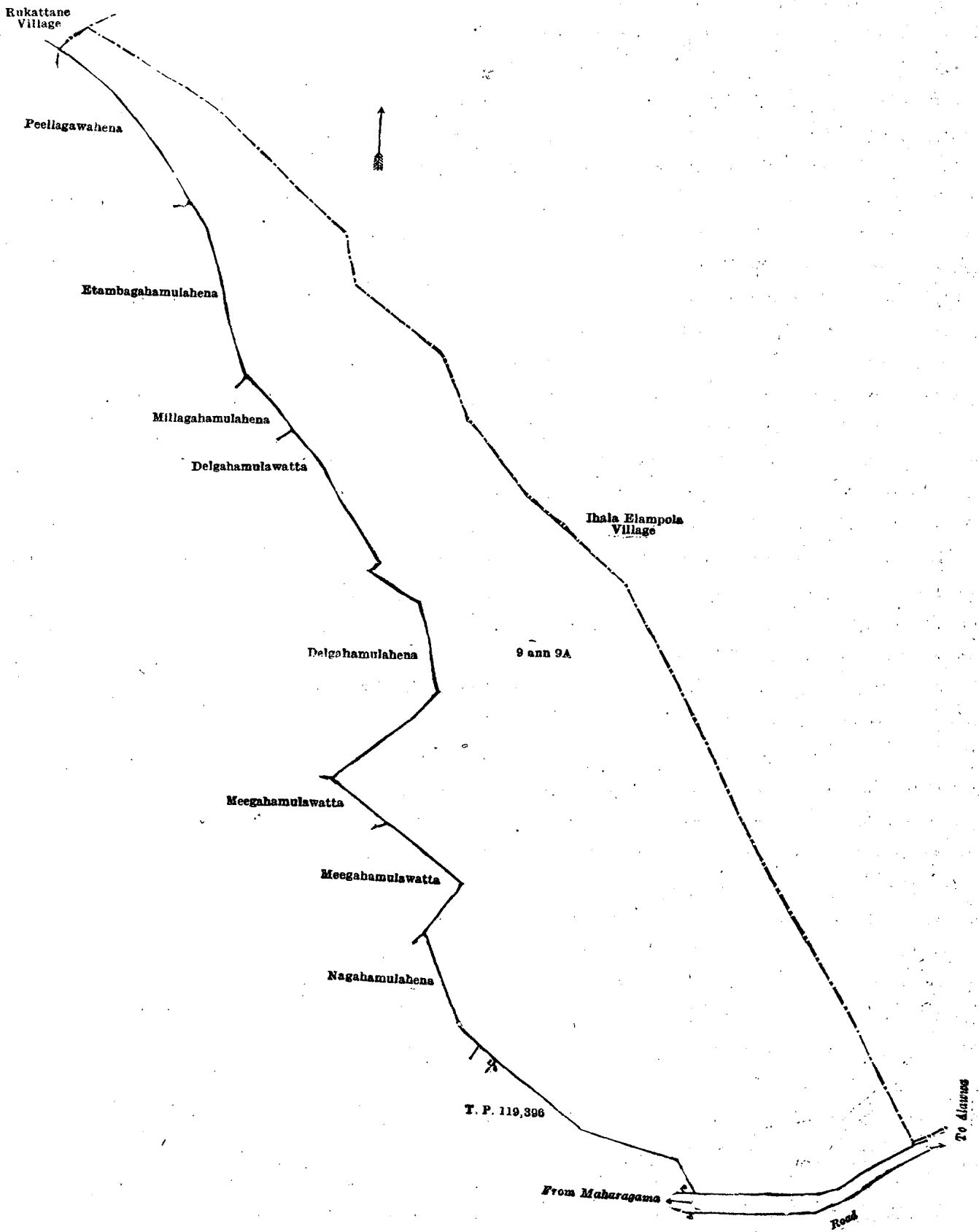
and bounded as follows: on the north by the road from Alawwa to Maharagama; on the east by the village limit of Handapangala; on the south by the village limit of Masnoruwa, a road from Epaladeniya; on the west by a road from Epaladeniya, Minipitiyana (cemetery) sold by the Crown, Nudungollewatta claimed by Tiththalapitige Marshall Thelis Fonseka of Alutkuru korale, T. P. 118,716, a road, T. P. 118,716, T. P. 119,396.

[For Diagram see page 248.]

III.—Preliminary plan 566.			
Lot.	Name of Land.		Extent, A. R. P.
41	Part of Maha-oya	3 1 6

and bounded as follows: on the north by the Bemme-ela, Marandagollewatta sold by the Crown, Marandagollewatta claimed by ditto and Carolis Silva of Katana; on the east by Marandagollewatta sold by the Crown, an ela, the village limit of Masnoruwa; on the south by a part of Maha-oya; on the west by a part of Maha-oya.

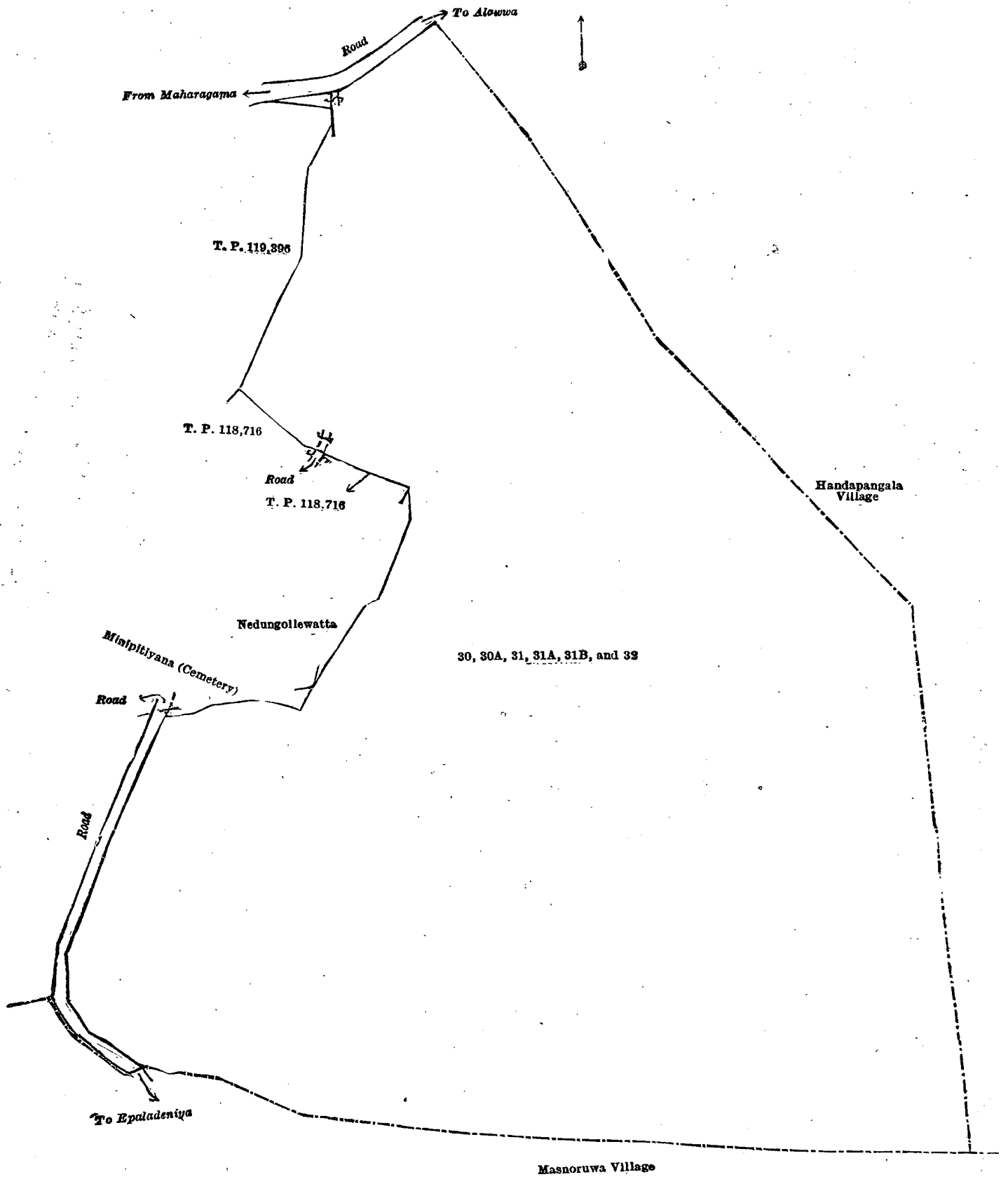




Surveyor-General's Office,
Colombo, July 22, 1916.

Scale of 4 Chains to an Inch.

G. K. THORNHILL,
for Surveyor-General.



Surveyor-General's Office,
Colombo, July 22, 1916.

Scale of 4 Chains to an Inch.

G. K. THORNHILL,
for Surveyor-General.

IV.—Preliminary plan 566.

Lot.	Name of Land.	Extent, A. R. P.
42	Half of Pita-ela (stream)	0 0 2

and bounded as follows: on the north by the village limit of Oladeniya; on the east by Havanekumbura claimed by Imiya Ralalage Ukku Menika; on the south and west by the village limit of Oladeniya.



Surveyor-General's Office,
Colombo, July 22, 1916.

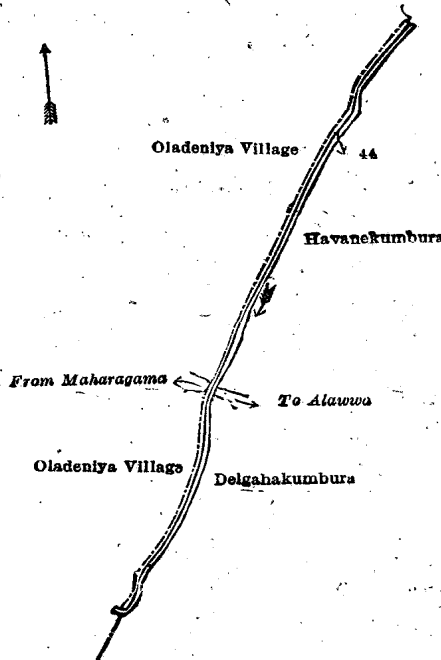
Scale of 4 Chains to an Inch.

G. K. THORNHILL,
for Surveyor-General

V.—Preliminary plan 566.

Lot.	Name of Land.	Extent, A. R. P.
44	Ela (half)	0 0 26

and bounded as follows: on the north by the village limit of Oladeniya; on the east by Havanekumbura claimed by Imiya Ralalage Ukku Menika, Delgahakumbura (private); on the south by Delgahakumbura (private); on the west by the village limit of Oladeniya.



Surveyor-General's Office,
Colombo, July 22, 1916.

Scale of 4 Chains to an Inch.

G. K. THORNHILL,
for Surveyor-General

VI.—Preliminary plan 566.

Lot.	Name of Land.	Extent, A. R. P.
45	Minor road	2 1 31

and bounded as follows: on the north by Havanekumbura claimed by Imiya Ralalage Ukku Menika, Etambaghamulawatta claimed by Imiya Ralalage Punchedi Appuhami and others, Innawatta claimed by Imiya Ralalage Siyathuhami and others, Bogahamulawatta claimed by Edirisin Mudiyansele Ukku Menika and another, Meegahamulawatta claimed by Edirisin Mudiyansele Ukku Menika and others, Nagahamulawatta claimed by Edirisin Mudiyansele Ukku Banda and another, T. P. 119,396, Veragollemukalana to be declared the property of the Crown under the Waste Lands Ordinances; on the east by the village limit of Handapangala (road); on the south by Moragollemukalana to be declared the property of the Crown under the Waste Lands Ordinances, a path, Moragollemukalana to be declared the property of the Crown under the Waste Lands Ordinances, T. P. 119,396, Ihalgamaowita claimed by Edirisin Mudiyansele Ukku Menika and another, Delgahakumbura (private), Bogahamulawatta claimed by Imiya Ralalage Kirihami and others, Galahitiyawepillewa claimed by Imiya Ralalage Punchedi Appuhami and others, Delgahakumbura (private), Innawatta claimed by Imiya Ralalage Siyathuhami and others, Millagahawatta claimed by Imiya Ralalage Punchedi Appuhami and others, Delgahakumbura (private); on the west by an ela (the village limit of Oladeniya).

[For Diagram see page 250.]

VII.—Preliminary plan 566.

Lot.	Name of Land.	Extent, A. R. P.
48	Part of ela	0 0 5

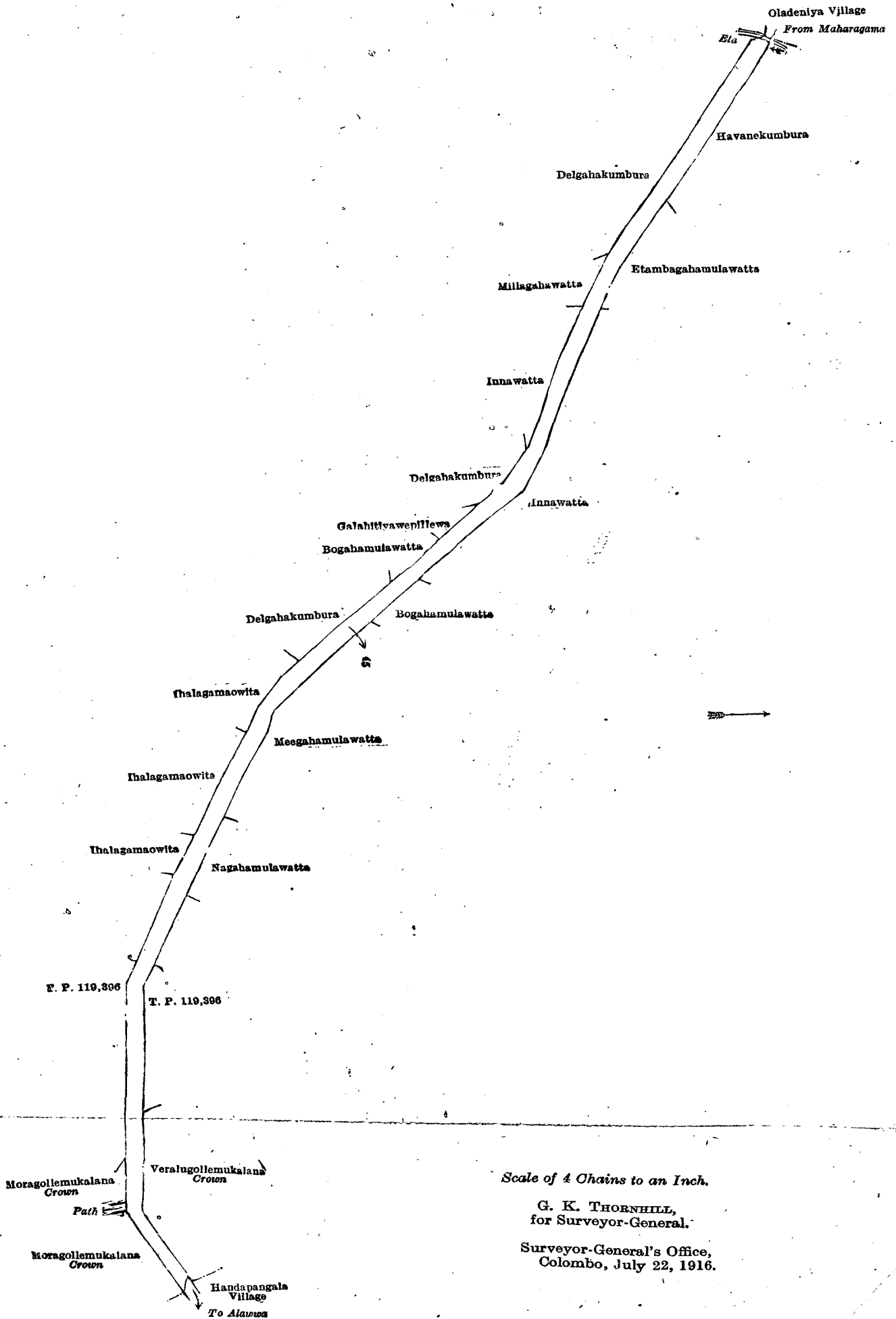
and bounded as follows: on the north by the village limit of Oladeniya; on the east and south by Delgahamukalana (private); on the west by the village limit of Oladeniya.



Surveyor-General's Office,
Colombo, July 22, 1916.

Scale of 4 Chains to an Inch.

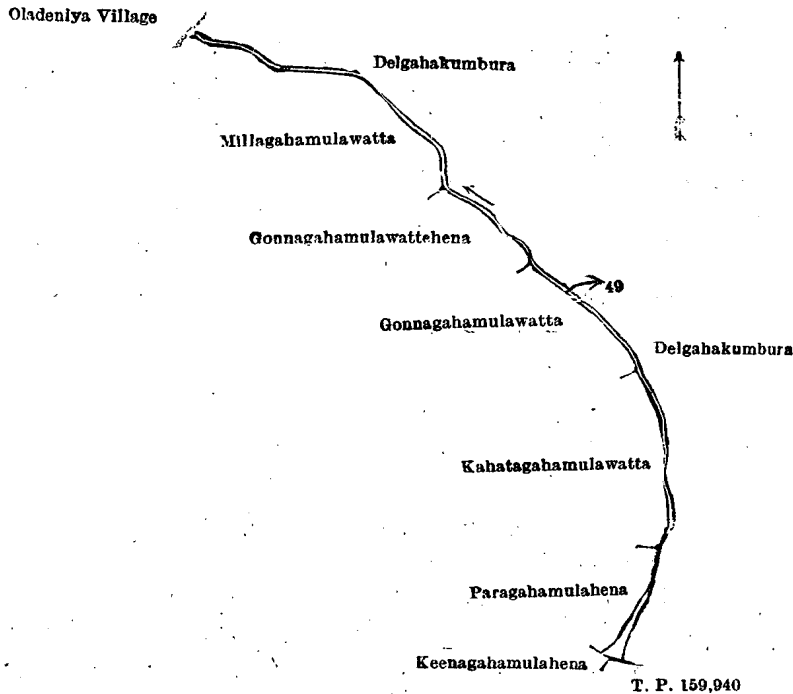
G. K. THORNHILL,
for Surveyor-General



VIII.—Preliminary plan 566.

Lot.	Ela	Name of Land.	Extent, A. R. P.
49	0 0 31

and bounded as follows: on the north and east by Delgahakumbura (private); on the south by T. P. 159,940, Keenagahamulahena claimed by Mingappuliradage Ungina and others; on the west by Paragahamulahena sold by the Crown, Kahatagahamulawatta sold by the Crown, Gonnagahamulawatta claimed by Asurappuli Radage Eusa, Millagahamulawatta claimed by Mingappuli Radage Valentine and Ungina, the village limit of Oladeniya.



Surveyor-General's Office,
Colombo, July 22, 1916.

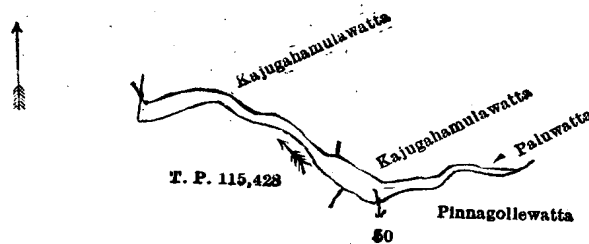
Scale of 4 Chains to an Inch.

G. K. THORNHILL,
for Surveyor-General.

IX.—Preliminary plan 566.

Lot.	Ela	Name of Land.	Extent, A. R. P.
50	0 0 32

and bounded as follows: on the north by Kajugahamulawatta claimed by R. Sinnappu of Giriulla, Kajugahamulawatta claimed by Edirisin Mudiyansele Ukku Menika and another, Paluwatta claimed by Edirisin Mudiyansele Ukku Banda and another; on the east by Pinnagollewatta claimed by Migel Silva of Balagalla and Carolis Silva of Katana; on the south by Pinnagollewatta sold by the Crown, T. P. 115,428; on the west by T. P. 115,428.



Surveyor-General's Office,
Colombo, July 22, 1916.

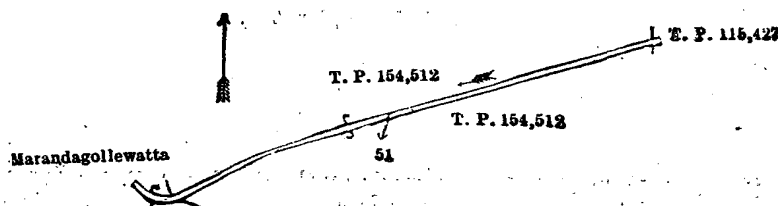
Scale of 4 Chains to an Inch.

G. K. THORNHILL,
for Surveyor-General.

X.—Preliminary plan 566.

Lot.	Ela	Name of Land.	Extent, A. R. P.
51	0 0 13

and bounded as follows: on the north by Marandagollewatta sold by the Crown, T. P. 154,512; on the east by T. P. 115,427; on the south by T. P. 154,512, Marandagollewatta claimed by Migel Silva of Balagalla and Carolis Silva of Katana; on the west by Marandagollewatta claimed by Migel Silva of Balagalla and Carolis Silva of Katana.



Surveyor-General's Office,
Colombo, July 22, 1916.

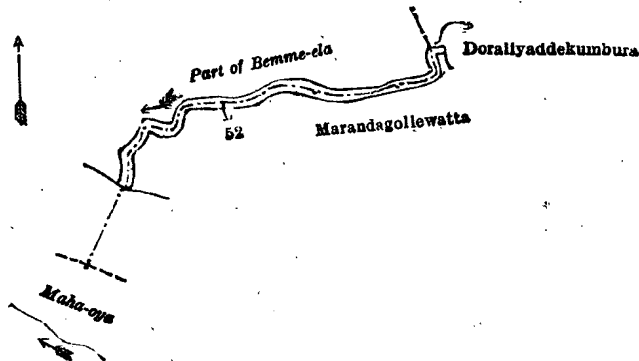
Scale of 4 Chains to an Inch.

G. K. THORNHILL,
for Surveyor-General.

XI.—Preliminary plan 566.

Lot.	Name of Land.	Extent, A. R. P.
52	Half of Bemme-ela	0 0 11

and bounded as follows : on the north by part of Bemme-ela, Doraliyaddekumbura claimed by Migel Silva of Balagalla and Carolis Silva of Katana ; on the east by Doraliyaddekumbura claimed by Migel Silva of Balagalla and Carolis Silva of Katana ; on the south by Marandagollewatta sold by the Crown, the Maha-oya ; on the west by a part of the Bemme-ela.



Surveyor-General's Office,
Colombo, July 22, 1916.

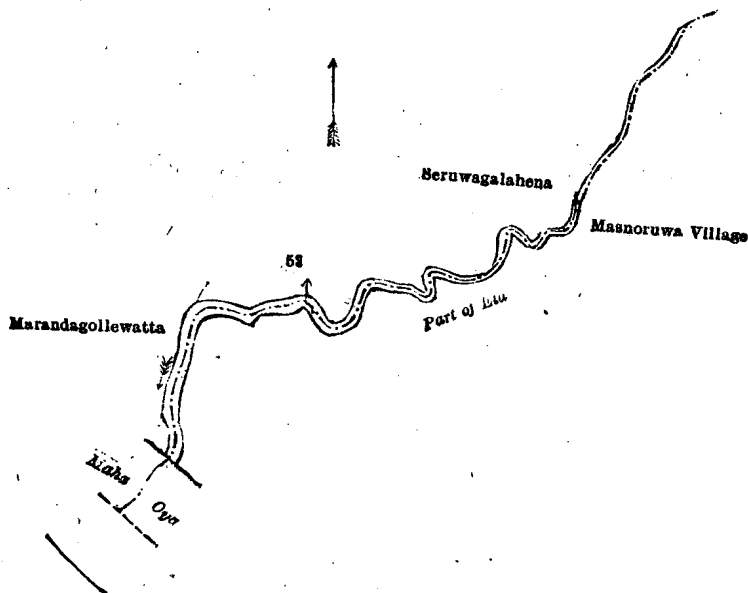
Scale of 4 Chains to an Inch.

G. K. THORNHILL,
for Surveyor-General.

XII.—Preliminary plan 566.

Lot.	Name of Land.	Extent, A. R. P.
53	Half of ela	0 0 26

and bounded as follows : on the north by Seruwagalahena claimed by Herat Mudiyanseelage Kiri Menika of Dambadeniya ; on the east by the village limit of Masnoruwa ; on the south by the village limit of Masnoruwa (part of the ela), the Maha-oya ; on the west by Marandagollewatta sold by the Crown.



Surveyor-General's Office,
Colombo, July 22, 1916.

Scale of 4 Chains to an Inch.

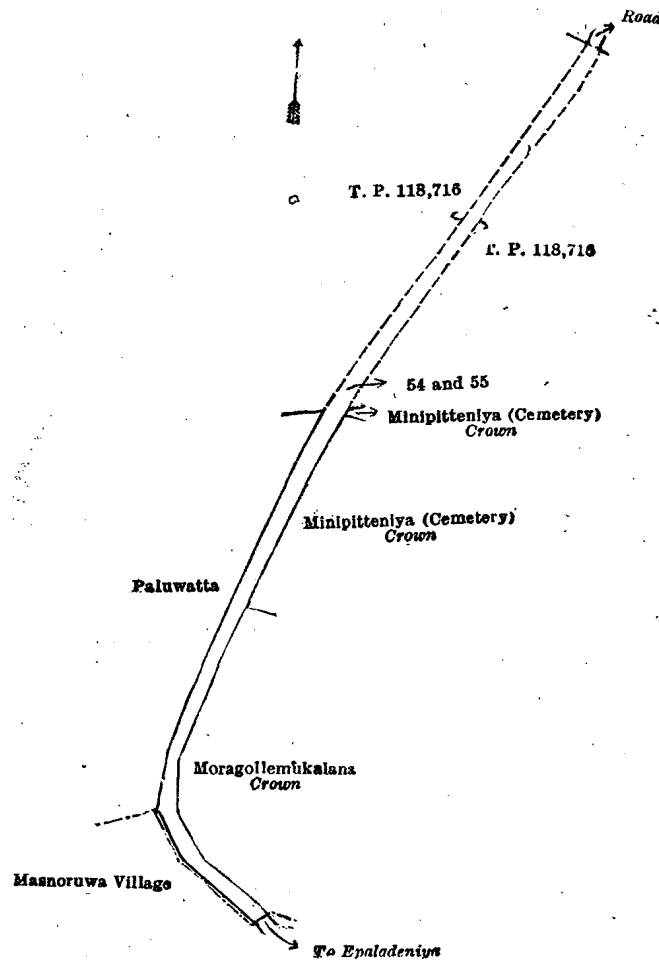
G. K. THORNHILL,
for Surveyor-General.

XIII.—Preliminary plan 566.

Lot.	Name of Land.	Extent, A. R. P.
54	Road	0 1 2
55	Do.	0 1 21

0 2 23

and bounded as follows : on the north by T. P. 118,716, a road ; on the east by T. P. 118,716, Minipittaniya (cemetery) sold by the Crown, Minipittaniya and Moragollemukalana to be declared the property of the Crown under the Waste Lands Ordinances ; on the south by a road from Epaladeniya, the village limit of Masnoruwa ; on the west by Paluwatta claimed by Tiththalapitige Marshall Thelis Fonseka.



Surveyor-General's Office,
Colombo, July 22, 1916.

Scale of 4 Chains to an Inch.
August 20, 1917.
N. A. HAMPTON,
Special Officer.

G. K. THORNHILL,
for Surveyor-General.

Kurunegala S. O. No. 1,864.

**Order under Section 4, Sub-section (1), of "The Waste Lands Ordinances of 1897, 1899, 1900, and 1903,"
declaring Lands to be Crown Property.**

In the matter of the lands commonly called or known as Ginihapugehena (reservation for road), Iriyagollemukalana, &c., situate in the village of Tumbulla, in the Udukaha korale south of the Dambadeni hatpattu of the Kurunegala District, in the North-Western Province, and of "The Waste Lands Ordinances of 1897, 1899, 1900, and 1903."

WHEREAS in pursuance of section 1 of the said Ordinances it was duly notified on the 12th day of November, 1915, that if no claim to the lands commonly called or known as Ginihapugehena (reservation for road), Iriyagollemukalana, &c., situate in the village of Tumbulla, in the Udukaha korale south of the Dambadeni hatpattu of the Kurunegala District, in the North-Western Province, containing in extent 37 acres 1 rood and 38 perches, and shown as lots 46E, 50, 51, and 52 in preliminary plan 481 and in the annexed diagram, was made to Mungo Tennent Archibald, Special Officer appointed under section 28 of the said Ordinances, within the period of three months from the date specified in such notice, such lands would be declared the property of the Crown, and dealt with on account of the Crown (*vide* Notice No. 5,676):

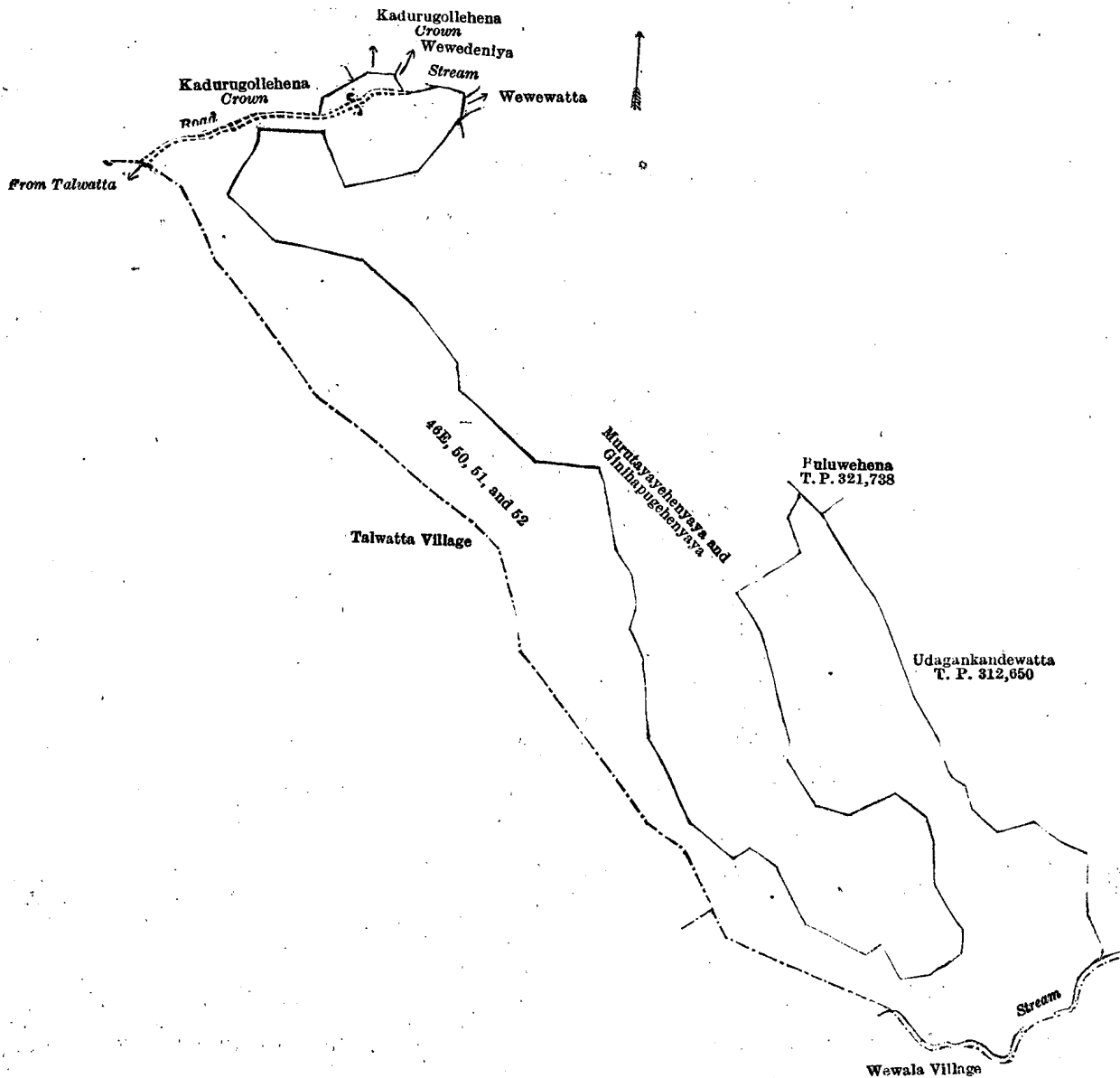
And whereas Telge Selestina Peiris made claim thereto, and whereas the said claimant by an agreement dated the 10th day of August, 1916, in consideration of Don William Alfred Fernando being declared the purchaser of 31 acres more or less of lot 46 of the notice and of the block survey preliminary plan 481, now shown as re-surveyed lot 46 on the same block survey preliminary plan, for a sum of Rs. 682, withdrew her claim to the said lots 46E, 50, 51, and 52, I, John Murray Davies, Special Officer appointed under section 28 of the said Ordinances, under and by virtue of the powers vested in me in that behalf by section 4 of the said Ordinances, do hereby, on this 3rd day of September, 1917, order and declare under section 4, sub-section (1), of the said Ordinances, that the said lands, as more fully described herein below, are the property of the Crown.

Description of the Lands referred to.

The following lots situated in the village of Tumbulla, in the Udukaha korale south of the Dambadeni hatpattu of the Kurunegala District, in the North-Western Province, as described in the annexed diagram:—

Lot.	Name of Land.	Preliminary plan 481.	Extent, A. R. P.
40E	Ginihapugehena (reservation for road)	0 0 19
50	Iriyagollemukalana	2 1 24
51	Tumbullemukalana	23 0 15
52	Galendemukalana	11 3 20
			37 1 38

and bounded as follows: on the north by a road from Talwatta, Kadurugollehena belonging to the Crown, Wewadeniya claimed by W. J. H. Horath Hamy, a stream, Wewawatta claimed by Mudianselage Manelhamy, Murutayayehenyaya and Ginihapugshmyaya sold to Don William Alfred Fernando under the Waste Lands Ordinances; on the east by Buluwéhena sold by the Crown (T. P. 321,738), Udagankandewatta sold by the Crown (T. P. 312,650); on the south by a stream, the village limit of Wewala; on the west by the village limit of Talwatta.



Surveyor-General's Office,
Colombo, August 15, 1917.

Scale of 8 Chains to an Inch.

W. C. S. INGLES,
for Surveyor-General.

September 3, 1917.

J. M. DAVIES,
Special Officer.

Kurunegala S. O. No. 1,865.

Order under Section 4, Sub-section (1), of "The Waste Lands Ordinances of 1897, 1899, 1900, and 1903."

In the matter of the lands commonly called or known as Ambalamagawahena, Paramadalehena, &c., situate in the village of Tumbulla, in the Udukaha korale south of the Dambadeni hatpattu of the Kurunegala District, in the North-Western Province, and of "The Waste Lands Ordinances of 1897, 1899, 1900, and 1903."

WHEREAS in pursuance of section 1 of the said Ordinances it was duly declared and notified on the 12th day of November, 1915, that if no claim to the lands commonly called or known as Ambalamagawahena, Paramadalehena, &c., situate in the village of Tumbulla, in the Udukaha korale south of the Dambadeni hatpattu of the Kurunegala District, in the North-Western Province, containing in extent 20 acres 2 roods and 20 perches, and shown as lots 27A, 27B, 27C, and 27J in preliminary plan 481 and in the annexed diagram, was made to Mungo Tennent Archibald, Special Officer appointed under section 28 of the said Ordinances, within the period of three months from the date specified in the said notice, such lands would be declared the property of the Crown, and dealt with on account of the Crown (*vide* Notice No. 5,676):

And whereas (1) Sir Solomon Christoffel Obeyesekere, (2) Lady Ezline Maria Obeyesekere made claim thereto, and I, John Murray Davies, Special Officer appointed under section 28 of the said Ordinances, made due inquiry into such claim, and whereas the said claimant and I, with the consent of His Excellency the Governor, came to an agreement in writing dated the 14th day of August, 1916, concerning the said lands, under section 4, sub-section (1), of the said Ordinances, whereby it was agreed that the said 2nd claimant Lady Ezline Maria Obeyesekere should be declared the purchaser of the said lands upon payment to the Settlement Officer of a sum of Rupees Four hundred and Forty only (Rs. 440), as the purchase amount of the said lands, and whereas the said amount has been paid, the said 2nd claimant Lady Ezline Maria Obeyesekere, is hereby, in pursuance of the agreement aforementioned, declared to be the purchaser of the said lands, as more fully described herein below.

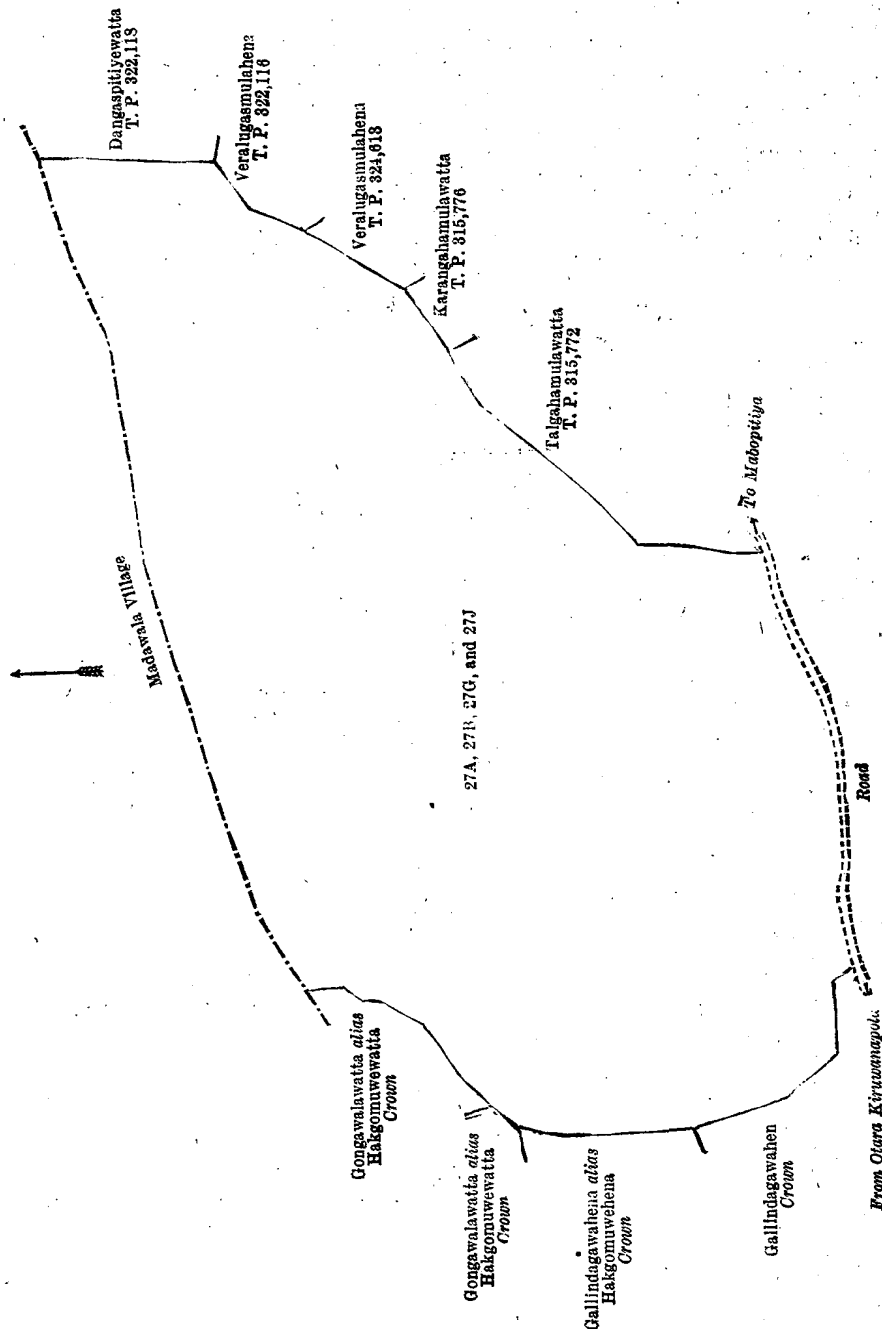
Description of the Lands referred to.

The following lots situated in the village of Tumbulla, in the Udukaha korale south of the Dambadeni hatpattu of the Kurunegala District, in the North-Western Province, as described in the annexed diagram:—

Preliminary plan 481.

Lot.	Name of Land.	Extent, A. R. P.
27A ..	Ambalamagawahena	1 2 26
27B ..	Paramadalehena	4 0 19
27G ..	Galindagawawatta, Talgahamulawatta, &c.	13 2 35
27J ..	Gallindagawawatta	1 0 20
		20 2 20

and bounded as follows: on the north by the village limit of Madawala; on the east by Dangaspitiyewatta sold by the Crown (T. P. 322,118), Veralugasmulahena sold by the Crown (T. P. 322,116), Veralugasmulahena sold by the Crown (T. P. 324,613), Karangahamulawatta sold by the Crown (T. P. 315,776), Talgahamulawatta sold by the Crown (T. P. 315,772); on the south by a road from Mabopitiya to Otara Kiriwanapola, Gallindagawahena to be declared to be the property of the Crown under the Waste Lands Ordinances; on the west by Gallindagawahena to be declared to be the property of the Crown under the Waste Lands Ordinances, Gallindagawahena *alias* Hakgomuwehena belonging to the Crown, Gongawalawatta *alias* Hakgomuwewatta belonging to the Crown, Gongawalawatta *alias* Hakgomuwewatta belonging to the Crown.



Surveyor-General's Office,
Colombo, August 15, 1917.

Scale of 4 Chains to an Inch.

W. C. S. INGLES,
for Surveyor-General.

September 13, 1917.

J. M. DAVIES,
Special Officer.

Kurunegala S. O. No. 1,866.

Order under Section 4, Sub-section (1), of "The Waste Lands Ordinances of 1897, 1899, 1900, and 1903."

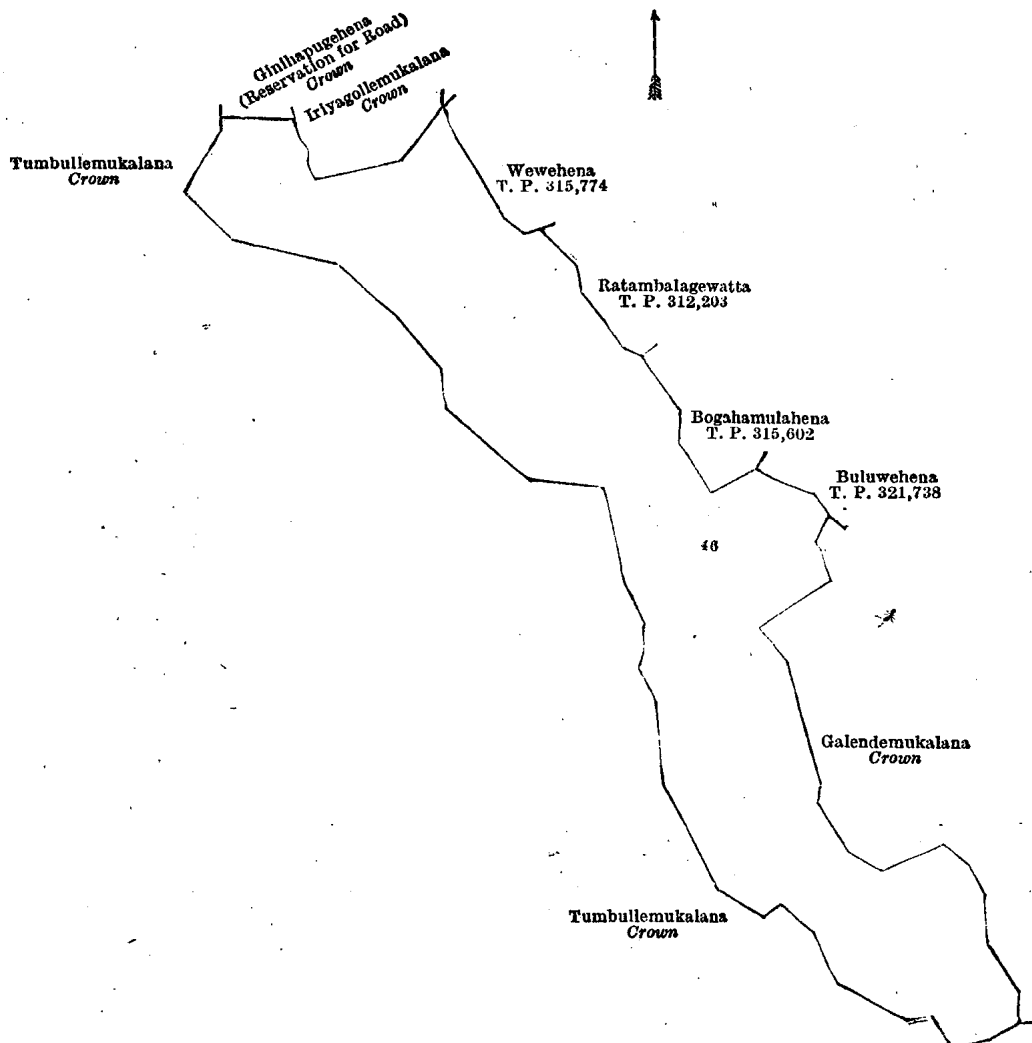
In the matter of the land commonly called or known as Murutayayehenyaya and Ginihapugehenyaya, situate in the village of Tumbulla, in the Udukaha korale south of the Dambadeni hatpattu of the Kurunegala District, in the North-Western Province, and of "The Waste Lands Ordinances of 1897, 1899, 1900, and 1903."

WHEREAS in pursuance of section 1 of the said Ordinances it was duly declared and notified on the 12th day of November, 1915, that if no claim to the land commonly called or known as Murutayayehenyaya and Ginihapugehenyaya, situate in the village of Tumbulla, in the Udukaha korale south of the Dambadeni hatpattu of the Kurunegala District, in the North-Western Province, containing in extent 31 acres and 14 perches, and shown as lot 46 in preliminary plan 481 and in the annexed diagram, was made to Mungo Tennent Archibald, Special Officer appointed under section 28 of the said Ordinances, within the period of three months from the date specified in the said notice, such land would be declared the property of the Crown, and dealt with on account of the Crown (*vide* Notice No. 5,676):

And whereas Telge Selestina Peiris made claim thereto, and I, John Murray Davies, Special Officer appointed under section 28 of the said Ordinances, made due inquiry into such claim, and whereas the said claimant and I, with the consent of His Excellency the Governor, came to an agreement in writing dated the 10th day of August, 1916, concerning the said land, under section 4, sub-section (1), of the said Ordinances, whereby it was agreed that Don William Alfred Fernando should be declared the purchaser of the said land upon payment, on or before the 9th day of November, 1916, to the Government Agent at Kurunegala, or to the Settlement Officer, of a sum of Rupees Six hundred and Eighty-two only (Rs. 682), as the purchase amount of the said land, and whereas the said amount has been duly paid, the said Don William Alfred Fernando is hereby, in pursuance of the agreement aforementioned, declared to be the purchaser of the said land, as more fully described herein below.

Description of the Land referred to.

The land commonly called or known as Murutayayehenyaya and Ginihapugehenyaya, situated in the village of Tumbulla, in the Udukaha korale south of the Dambadeni hatpattu of the Kurunegala District, in the North-Western Province, containing in extent 31 acres and 14 perches, and shown as lot 46 in preliminary plan 481 and in the annexed diagram; and bounded as follows: on the north by Ginihapugehena (reservation for road) to be declared to be the property of the Crown under the Waste Lands Ordinances, Iriyagolleemukalana to be declared to be the property of the Crown under the Waste Lands Ordinances, Wewehena sold by the Crown (T. P. 315,774), Ratambalagewatta sold by the Crown (T. P. 312,203), Bogahamulahena sold by the Crown (T. P. 315,602); on the east by Buluwehena sold by the Crown (T. P. 321,738), Galendemukalana to be declared to be the property of the Crown under the Waste Lands Ordinances; on the south and west by Tumbullemukalana to be declared to be the property of the Crown under the Waste Lands Ordinances.



Surveyor-General's Office,
Colombo, August 15, 1917.

Scale of 8 Chains to an Inch.

W. C. S. INGLES,
for Surveyor-General.

September 3, 1917.

J. M. DAVIES,
Special Officer.

**Order under Section 2 of "The Waste Lands Ordinances of 1897, 1899, 1900, and 1903,"
declaring Lands to be Crown Property.**

In the matter of the lands commonly called or known as Delgahalandapitakattiya, ditto (reservation for path), ditto (reservation for dola), and Gungodayagodella (reservation for road), situate in the village of Mahagama, in the Gangaboda pattu of the Pasdun korale east of the Kalutara District, in the Western Province, and of "The Waste Lands Ordinances of 1897, 1899, 1900, and 1903."

THE notice required by section 1 of "The Waste Lands Ordinances of 1897, 1899, 1900, and 1903," having been duly published in manner prescribed by that section in respect of the above-named lands (*vide* Notice No. 6,303), and no claim having been made to the said lands or to any interest therein within the period of three months from the date specified in the said notice, I, Charles Valentine Brayne, Assistant Government Agent, Kalutara, under and by virtue of the powers vested in me in that behalf by section 2 of the said Ordinances, do hereby on this 25th day of July, 1917, order and declare that the said lands, as more fully described herein below, situate in the village of Mahagama, in the Gangaboda pattu of the Pasdun korale east of the Kalutara District, in the Western Province, and shown as lots 2, 3, 4, and 8 in preliminary plan 16,037 and in the annexed diagrams, and containing in extent 1 acre 2 roods and 22 perches, are the property of the Crown.

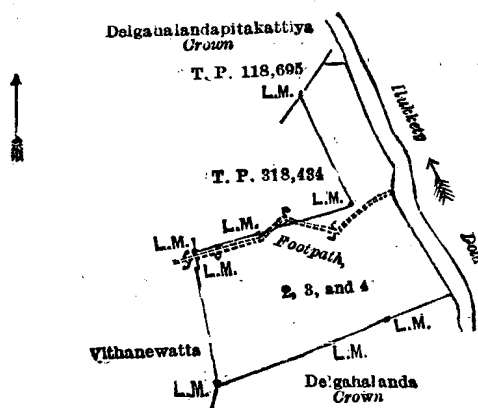
Description of the Lands referred to.

The following lots situated in the village of Mahagama, in the Gangaboda pattu of the Pasdun korale east of the Kalutara District, in the Western Province, as described in the annexed diagrams:—

I.—Preliminary plan 16,037.

Lot.	Name of Land.	Extent, A. R. P.
2	Delgahalandapitakattiya	0 3 35
3	Do. (reservation for path)	0 0 15
4	Do. (reservation for dola)	0 2 10
		1 2 20

and bounded as follows: on the north by lands depicted in T. Ps. 318,434, 118,695, Delgahalandapitakattiya unclaimed by the Crown; on the east by the Ilukketydola; on the south by Delgahalanda belonging to the Crown; and on the west by Vithanewatta claimed by K. Disaneris and others.



Surveyor-General's Office,
Colombo, November 22, 1916.

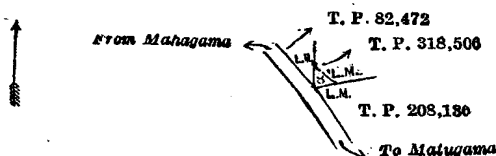
Scale of 4 Chains to an Inch.

C. R. LUNDIE,
for Surveyor-General.

II.—Preliminary plan 16,037.

Lot.	Name of Land.	Extent, A. R. P.
8	Gangodayagodella (reservation for road)	0 0 2

and bounded as follows: on the north and east by land depicted in T. P. 318,506; on the south by land depicted in T. P. 208,136; and on the west by the road from Mahagama to Matugama, land depicted in T. P. 82,472.



Surveyor-General's Office,
Colombo, November 22, 1916.

Scale of 4 Chains to an Inch.

C. R. LUNDIE,
for Surveyor-General.

Kalutara Kachcheri,
July 25, 1917.

C. V. BRAYNE,
Assistant Government Agent.

LAND SALES IN THE WESTERN PROVINCE.

Sale of Lease of Grass and Cinnamon on Crown Land at Dematagoda, Colombo.

NOTICE is hereby given that the Government Agent, Western Province, will receive sealed tenders at his office in Colombo, at 12 noon, on Friday, October 19, 1917, for the right to cut and remove grass and cinnamon for one year from October 1, 1917, on the under-mentioned portion of Crown land appearing in the lease plan of the Colombo Cinnamon Gardens, subject to the following conditions:—

1. The highest tenderer shall be declared the purchaser.
2. The purchase amount shall be paid as follows:—
Three months' rent on the day of sale, and the balance by monthly payments in advance.
3. The purchaser or his workmen shall not cut any tree or interfere with any existing fence or boundary.
4. The purchaser shall be bound to fence the land leased to him if called on by the Government Agent to do so.
5. The purchaser shall not assign or sublet the right to cut grass and cinnamon on any portion of the land to any other person without the permission previously obtained in writing from the Government Agent.
6. The purchaser shall keep the premises clean and in good order, and also comply with the Municipal regulations.

7. The purchaser shall not sell or remove gravel, sand, &c., from the demised premises, and he is further warned not to spoil or damage any portion of the said premises.

8. If the land or any portion of it is required by Government, such portion shall be surrendered on a week's notice being given. A *pro rata* refund of the purchase amount will be paid to the purchaser for the unexpired period of the lease respecting the land or portion thereof resumed by the Crown.

9. The purchaser will pay all taxes due on account of this land.

10. In the event of any breach of the foregoing conditions, the Government Agent shall have the power to resume possession of the land and eject the purchaser and his workmen from the land without compensation.

11. The Government Agent reserves the right to reject any tender or tenders, and sell the lease by public auction if necessary.

Government Agent's Office,
Colombo, September 29, 1917.

J. G. FRASER,
Government Agent.

LIST OF LAND REFERRED TO. Colombo Cinnamon Gardens Lease Plan.

Lot.	Situation.	Description.	Extent.		
			A.	R.	P.
20	Dematagoda and Egoda Kolonnawa	Grass and cinna- mon	84	2	3

LAND SALES IN THE PROVINCE OF UVA.

No. 1,231, P. of U.—The Government Agent of the Province of Uva will on Friday, November 30, 1917, at 12 noon, at his office in Badulla Kachcheri, put up for lease, the under-mentioned portion of Crown land, in accordance with the regulations of Government regarding lease of Crown lands. An allotment of land situated in the Udukinda division of the Badulla District of the Province of Uva.

Preliminary plan 1,506. Village—Bandarawela town in Mahapalata korale of Udukinda division.

Lot.	Name of Land.	Name of Applicant.	Description.	Extent.		
				A.	R.	P.
5211	Mulutukumbura (now a part of Bandarawela bazaar)	Abdul Rahim Ahamed of Bandarawela	Salt store	0	0	0.98

Conditions of Lease.

- (a) That the land be leased for a term of 50 years at the upset price of Rs. 10 as premium subject to a rental of Rs. 20 per annum, with no option of renewal at the end of that period.
- (b) The rent will not be subject to re-assessment during the period of the lease.
- (c) No compensation will be paid for buildings on the termination of the lease.
- (d) That the land be leased with the buildings standing thereon.
- (e) That the lessee will not assign the lease or transfer any right or interest thereon, or subject the whole or any portion of the premises hereby demised without the previous consent in writing of the lessor.
- (f) Government reserves to itself the right, without question, to reject the highest tender or bid.

The lease of the above lot was sold on January 30, 1917. Re-advertised for non-payment of the premium.

Further conditions regarding the lease of the above land can be obtained from the Government Agent, Province of Uva, and its plan from the Surveyor-General.

Colonial Secretary's Office,
Colombo, September 28, 1917.

R. E. STUBBS,
Colonial Secretary.