

Ceylon Government Gazette

REGISTERED AS A NEWSPAPER IN CEYLON.

Published by Authority.

No. 6,903 — FRIDAY, OCTOBER 19, 1917.

Part III.—Lands.

Separate paging is given to each Part in order that it may be filed separately.

	PAGE		PAGE		PAGE
Land Settlement Notices :—		Land Sales by the Government Agents :—		Land Sales by the Settlement Officer :—	
Preliminary Notices ..	307	North-Western Province ..	—	Northern Province ..	—
Final Orders ..	324	North-Central Province ..	—	Eastern Province ..	—
Land Sales by the Government Agents :—		Province of Uva ..	—	North-Western Province ..	—
Western Province ..	—	Province of Sabaragamuwa ..	—	North-Central Province ..	—
Central Province ..	337	Land Sales by the Settlement Officer :—		Province of Uva ..	—
Southern Province ..	337	Western Province ..	339	Province of Sabaragamuwa ..	—
Northern Province ..	—	Central Province ..	—	Land Acquisition Notices ..	341
Eastern Province ..	—	Southern Province ..	—	Land Resumption Notices ..	—

PRELIMINARY NOTICES.

Anuradhapura Notice No. 6,610.

Notice under "The Waste Lands Ordinances of 1897, 1899, 1900, and 1903."

TAKE notice that unless within three months from October 19, 1917, the persons, if any, who claim any interest in the lands hereinafter mentioned or in any one or more of such lands or to some interest therein make claim in person or in writing to the said lands or any of them or to some interest therein to T. G. Willett, Esq., Special Officer appointed under section 28 of "The Waste Lands Ordinances of 1897, 1899, 1900, and 1903," at his office at Colombo :

Such Special Officer, in pursuance of the powers vested in him by the said Ordinances, will declare by writing under his hand that the said lands, or such of them as to which no claim has been made, are the property of the Crown.

T. G. WILLETT,
Special Officer.

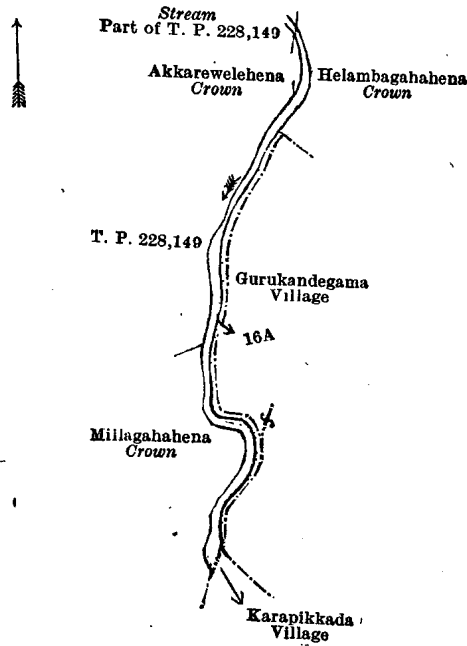
Description of the Lands referred to.

The following lots situated in the village of Nelugollewa, in the Kadawat korale of the Alut Kadawat tulana of the Nuwaragam palata, in the North-Central Province, as described in the annexed diagrams :—

I.—Preliminary plan 637.

Lot.	Name of Land.	Extent, A. B. P.
16A ..	Stream ..	0 1 6

and bounded as follows : on the north by a stream (part of T. P. 228,149) ; on the east by Helambagahena declared to be the property of the Crown under the Waste Lands Ordinances, the village limit of Gurukandegama ; on the south by the village limit of Karapikkada ; on the west by Millagahahena declared to be the property of the Crown under the Waste Lands Ordinances, T. P. 228,149, Akkarewelehena declared to be the property of the Crown under the Waste Lands Ordinances.



Surveyor-General's Office,
Colombo, May 16, 1917.

Scale of 4 Chains to an Inch.


A. H. G. DAWSON,
for Surveyor-General.

Lot.	..	Name of Land.
16B	..	Stream

II.—Preliminary plan 637.

Extent, A. R. P.
.. 0 0 2

and bounded as follows: on the north, east, and south by Akkarewelehena declared to be the property of the Crown under the Waste Lands Ordinances; on the west by part of T. P. 228,149.



Surveyor-General's Office,
Colombo, May 16, 1917.

Scale of 4 Chains to an Inch.

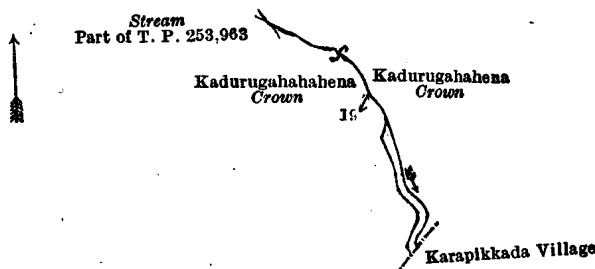
A. H. G. DAWSON,
for Surveyor-General.

Lot.	..	Name of Land.
19	..	Stream

III.—Preliminary plan 637.

Extent, A. R. P.
.. 0 0 13

and bounded as follows: on the north and east by Kadurugahahena declared to be the property of the Crown under the Waste Lands Ordinances; on the south by the village limit of Karapikkada; on the west by Kadurugahahena declared to be the property of the Crown under the Waste Lands Ordinances, a stream (part of T. P. 253,963).



Surveyor-General's Office,
Colombo, May 16, 1917.

Scale of 4 Chains to an Inch.


A. H. G. DAWSON,
for Surveyor-General.

Lot.	..	Name of Land.
19B	..	Stream

IV.—Preliminary plan 637.

Extent, A. R. P.
.. 0 0 1

and bounded as follows: on the north by part of T. P. 253,963; on the east by Kadurugahahena declared to be the property of the Crown under the Waste Lands Ordinances; on the south by a stream (part of T. P. 253,963), Kadurugahahena declared to be the property of the Crown under the Waste Lands Ordinances; on the west by part of T. P. 253,963, a stream (part of T. P. 253,963).



Surveyor-General's Office,
Colombo, May 16, 1917.

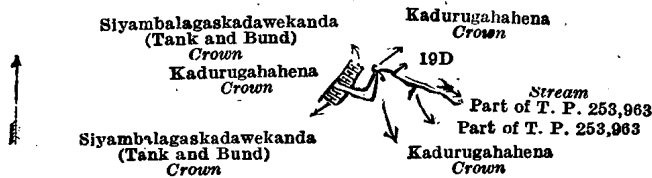
Scale of 4 Chains to an Inch.

A. H. G. DAWSON,
for Surveyor-General.

V.—Preliminary plan 637.

Lot.	Name of Land.	Extent, A. R. P.
19D	Stream	0 0 4

and bounded as follows: on the north by Siyambalagaskadawekanda (tank and bund) declared to be the property of the Crown under the Waste Lands Ordinances, Kadurugahahena declared to be the property of the Crown under the Waste Lands Ordinances; on the east by stream (part of T. P. 253,963); on the south by part of T. P. 253,963, Kadurugahahena declared to be the property of the Crown under the Waste Lands Ordinances, Siyambalagaskadawekanda (tank and bund) declared to be the property of the Crown under the Waste Lands Ordinances; on the west by Kadurugahahena declared to be the property of the Crown under the Waste Lands Ordinances.



Surveyor-General's Office,
Colombo, May 16, 1917.

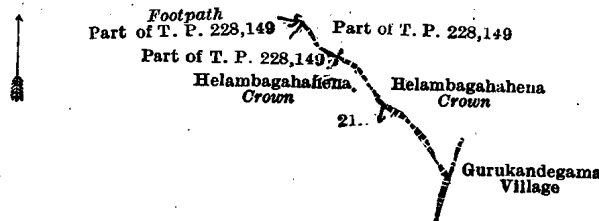
Scale of 4 Chains to an Inch.

A. H. G. DAWSON,
for Surveyor-General.

VI.—Preliminary plan 637.

Lot.	Name of Land.	Extent, A. R. P.
21A	Footpath	0 0 2

and bounded as follows: on the north by Helambagahahena declared to be the property of the Crown under the Waste Lands Ordinances, part of T. P. 228,149, Helambagahahena declared to be the property of the Crown under the Waste Lands Ordinances; on the east by the village limit of Gurukandegama; on the south by Helambagahahena declared to be the property of the Crown under the Waste Lands Ordinances, part of T. P. 228,149; on the west by a footpath (part of T. P. 228,149).



Surveyor-General's Office,
Colombo, May 16, 1917.

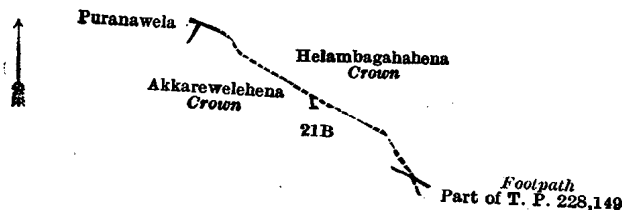
Scale of 4 Chains to an Inch.

A. H. G. DAWSON,
for Surveyor-General.

VII.—Preliminary plan 637.

Lot.	Name of Land.	Extent, A. R. P.
21B	Footpath	0 0 5

and bounded as follows: on the north and east by Helambagahahena declared to be the property of the Crown under the Waste Lands Ordinances; on the south by a footpath (part of T. P. 228,149); on the west by Akkarewelehena declared to be the property of the Crown under the Waste Lands Ordinances, Puranawela claimed by Naide Vel-Vidane and others.



Surveyor-General's Office,
Colombo, May 16, 1917.

Scale of 4 Chains to an Inch.

A. H. G. DAWSON,
for Surveyor-General.

Anuradhapura S. O. 53—1917.

Anuradhapura Notice No. 6,611.

Notice under "The Waste Lands Ordinances of 1897, 1899, 1900, and 1903."

TAKE notice that unless within three months from October 19, 1917, the persons, if any, who claim any interest in the lands hereinafter mentioned or in any one or more of such lands or to some interest therein make claim in person or in writing to the said lands or any of them or to some interest therein to T. G. Willett, Esq., Special Officer appointed under section 28 of "The Waste Lands Ordinances of 1897, 1899, 1900, and 1903," at his office at Colombo:

Such Special Officer, in pursuance of the powers vested in him by the said Ordinances, will declare by writing under his hand that the said lands, or such of them as to which no claim has been made, are the property of the Crown.

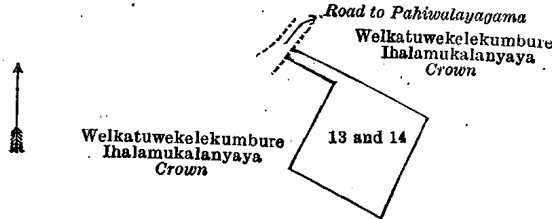
T. G. WILLETT,
Special Officer.

Description of the Lands referred to.

The following lots situated in the village of Maha Ehetuwewa, in the Galkadawala tulana of the Nuwaragam korale of the Nuwaragam palata, in the North-Central Province, as described in the annexed diagrams :—

I.—Topo preliminary plan 8.			Extent, A. R. P.		
Lot.	Name of Land.				
13	Para (road to cemetery)	..	0	0	3
14	Maha Ehetuweweminipitiya (cemetery)	..	0	2	0
			0 2 3		

and bounded as follows : on the north, east, and south by Welkatuwekelekumbure Ihalamukalanyaya claimed by the Crown ; on the west by Welkatuwekelekumbure Ihalamukalanyaya claimed by the Crown, a road to Pahiwalayagama.



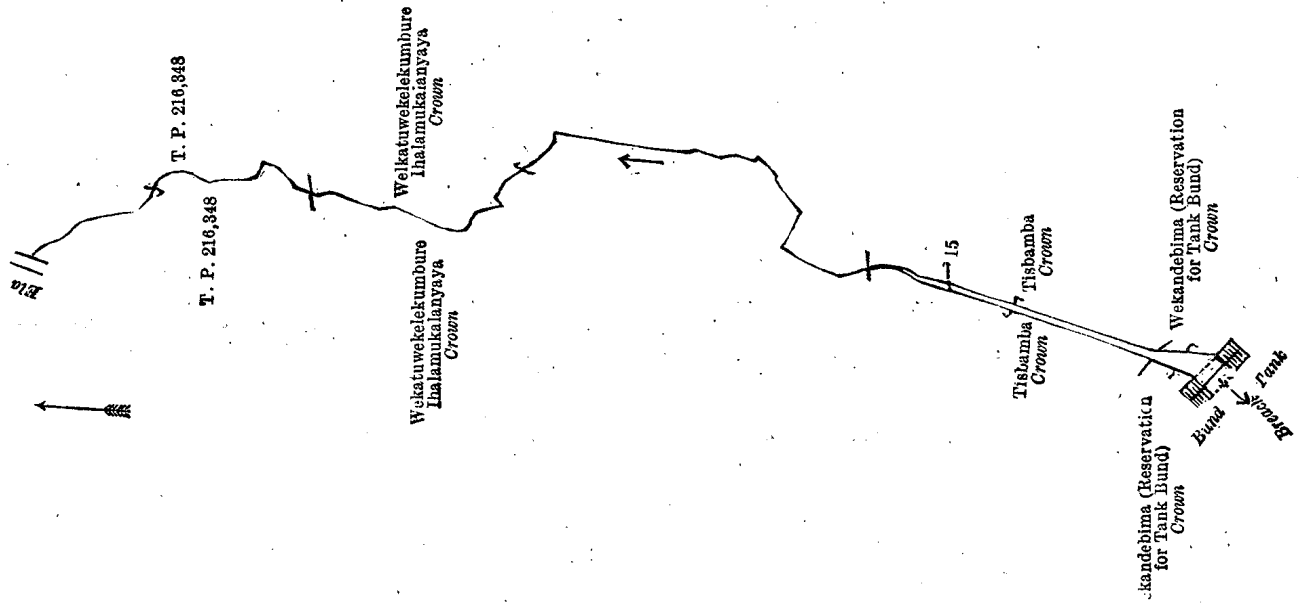
Surveyor-General's Office,
Colombo, July 6, 1917.

Scale of 4 Chains to an Inch.

A. H. G. DAWSON,
for Surveyor-General.

II.—Topo preliminary plan 8.			Extent, A. R. P.		
Lot.	Name of Land.				
15	Kadolabindichcha-ela	..	0	1	5

and bounded as follows : on the north by an ela, T. P. 216,348 ; on the east by T. P. 216,348, Welkatuwekelekumbure Ihalamukalanyaya claimed by the Crown, Tisbamba claimed by the Crown, Wekandebima (reservation for tank bund) claimed by the Crown ; on the south by tank and bund ; on the west by Wekandebima (reservation for tank and bund) claimed by the Crown, Tisbamba claimed by the Crown, Welkatuwekelekumbure Ihalamukalanyaya claimed by the Crown, T. P. 216,348.



Surveyor-General's Office,
Colombo, July 6, 1917.

Scale of 4 Chains to an Inch.

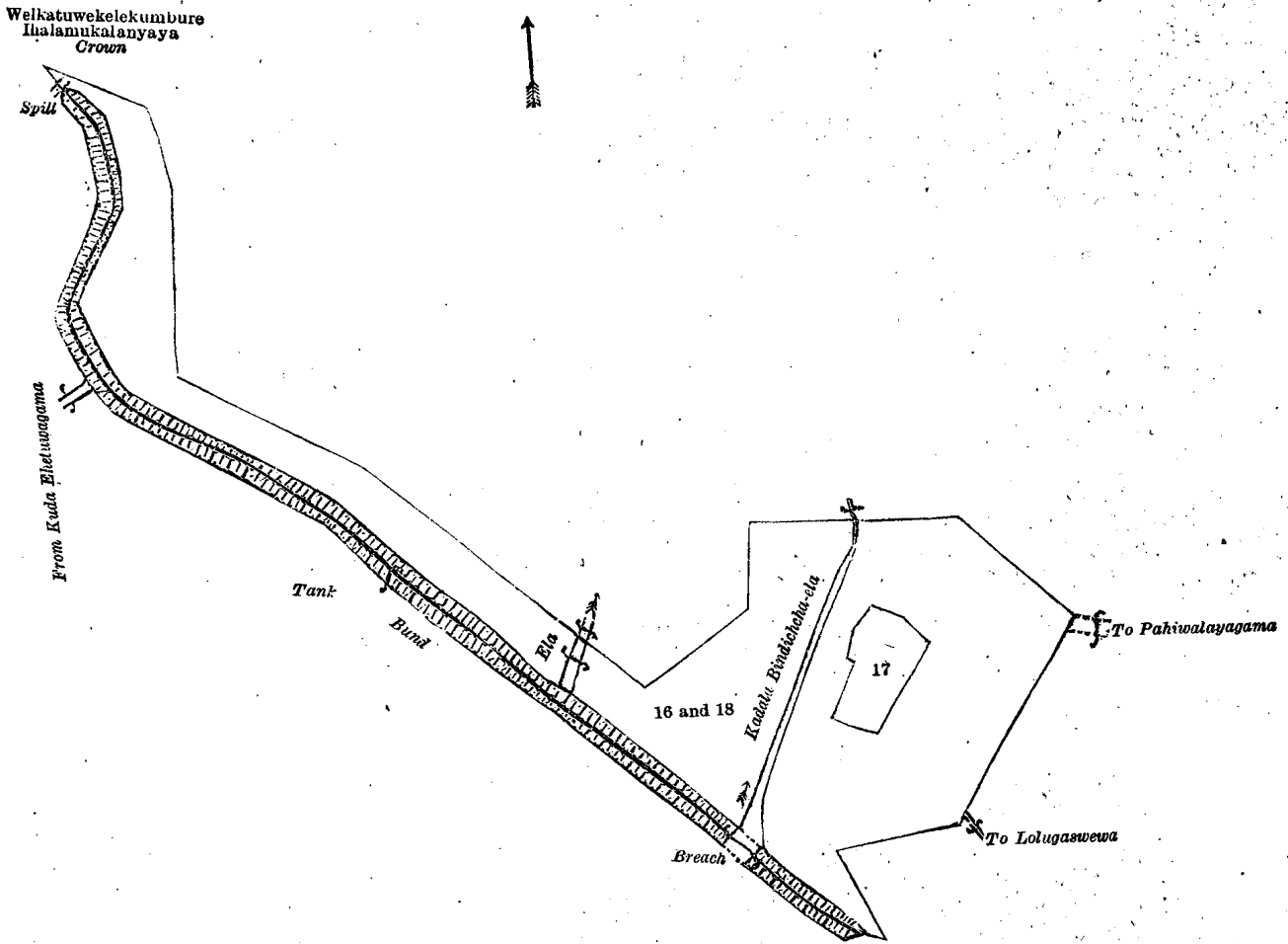
A. H. G. DAWSON,
for Surveyor-General.

III.—Topo preliminary plan 8.			Extent, A. R. P.		
Lot.	Name of Land.				
16	Tisbamba	..	3	2	17
18	Wekandebima (reservation for tank bund)	..	2	2	2
			6 0 19		

and bounded as follows : on the north and east by Welkatuwekelekumbure Ihalamukalanyaya claimed by the Crown ; on the south by Welkatuwekelekumbure Ihalamukalanyaya claimed by the Crown, a bund (a tank) ; on the west by a bund ; (a tank).

NOTE.—The following lot lying within the above boundary is excluded from this part of the notice, and its extent of 1 rood and 10 perches is not included in the acreage of 6 acres and 19 perches given above :—

Topo preliminary plan 8.			Extent, A. R. P.		
Lot.	Name of Land.				
17	Gangoda	..	0	1	10



Surveyor-General's Office,
Colombo, July 6, 1917.

Scale of 4 Chains to an Inch.
Anuradhapura S. O. 54—1917.

A. H. G. DAWSON,
for Surveyor-General.

Anuradhapura Notice No. 6,612.

Notice under "The Waste Lands Ordinances of 1897, 1899, 1900, and 1903."

TAKE notice that unless within three months from October 19, 1917, the persons, if any, who claim any interest in the lands hereinafter mentioned or in any one or more of such lands or to some interest therein make claim in person or in writing to the said lands or any of them or to some interest therein to T. G. Willett, Esq., Special Officer appointed under section 28 of "The Waste Lands Ordinances of 1897, 1899, 1900, and 1903," at his office at Colombo :

Such Special Officer, in pursuance of the powers vested in him by the said Ordinances, will declare by writing under his hand that the said lands, or such of them as to which no claim has been made, are the property of the Crown.

T. G. WILLETT,
Special Officer.

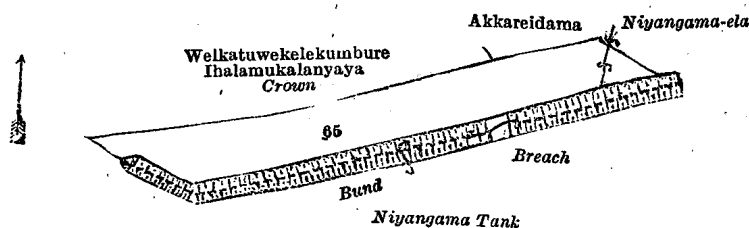
Description of the Lands referred to.

The following lots situated in the village of Niyangama, in the Galkadawala tulana of the Nuwaragam korale of the Nuwaragam palata, in the North-Central Province, as described in the annexed diagrams :—

I.—Topo preliminary plan 8.

Lot.	Name of Land.	Extent, A. R. P.
65	Wekandebima (reservation for Niyangama tank bund)	1 0 17

and bounded as follows : on the north by Welkatuwekelekumbure Ihalamukalanyaya claimed by the Crown, Akkareidama (private); on the east by Akkareidama (private); on the south by the bund (Niyangama tank); on the west by the bund (Niyangama tank), Welkatuwekelekumbure Ihalamukalanyaya claimed by the Crown.



Surveyor-General's Office,
Colombo, July 6, 1917.

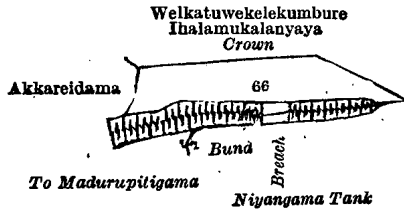
Scale of 4 Chains to an Inch.

A. H. G. DAWSON,
for Surveyor-General.

II.—Topo preliminary plan 8.

Lot.	Name of Land.	Extent, A. R. P.
66	Wekandebima (reservation for Niyangama tank bund)	0 1 30

and bounded as follows : on the north and east by Welkatuwekelekumbure Ihalamukalanyaya claimed by the Crown ; on the south by Welkatuwekelekumbure Ihalamukalanyaya claimed by the Crown, the bund (Niyangama tank) ; on the west by Akkareidama (private).



Surveyor-General's Office,
Colombo, July 6, 1917.

Scale of 4 Chains to an Inch.

A. H. G. DAWSON,
for Surveyor-General.

Anuradhapura S. O. 55—1917.

Anuradhapura Notice No. 6,613.

Notice under "The Waste Lands Ordinances of 1897, 1899, 1900, and 1903."

TAKE notice that unless within three months from October 19, 1917, the persons, if any, who claim any interest in the lands hereinafter mentioned or in any one or more of such lands or to some interest therein make claim in person or in writing to the said lands or any of them or to some interest therein to T. G. Willett, Esq., Special Officer appointed under section 28 of "The Waste Lands Ordinances of 1897, 1899, 1900, and 1903," at his office at Colombo :

Such Special Officer, in pursuance of the powers vested in him by the said Ordinances, will declare by writing under his hand that the said lands, or such of them as to which no claim has been made, are the property of the Crown.

T. G. WILLETT,
Special Officer.

Description of the Lands referred to.

The following lots situated in the village of Kuda Ehetuwagama, in the Galkadawala tulana of the Nuwaragam korale of the Nuwaragam palata, in the North-Central Province, as described in the annexed diagrams :—

Lot.	Name of Land.	I.—Topo preliminary plan 8.	Extent, A. R. P.
2	Tisbamba	1 0 39
11	Wekandebima (reservation for tank bund)	1 2 15

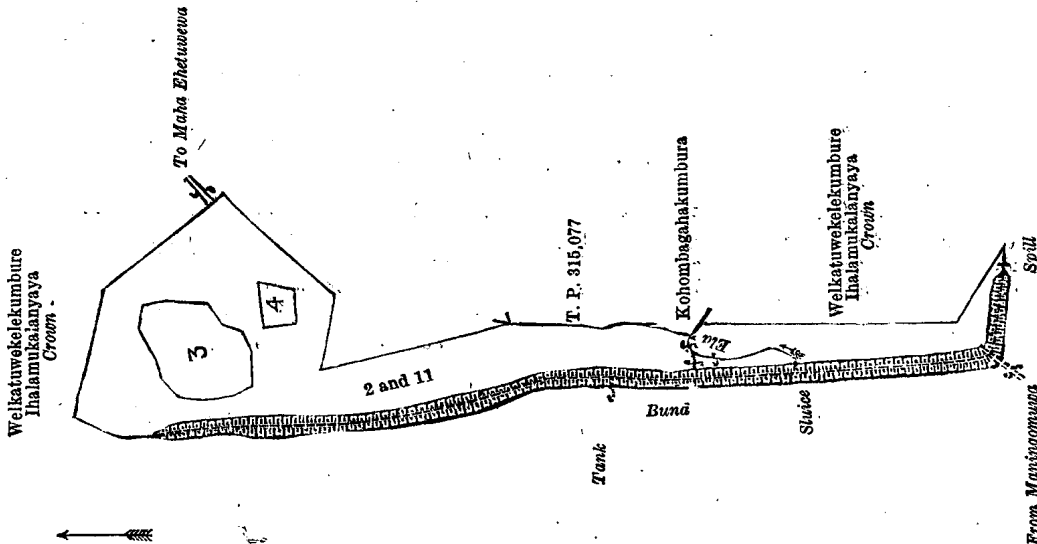
2 3 14

and bounded as follows : on the north by Welkatuwekelekumbure Ihalamukalanyaya claimed by the Crown ; on the east by Welkatuwekelekumbure Ihalamukalanyaya claimed by the Crown, a road to Maha Ehetuwewa, Welkatuwekelekumbure Ihalamukalanyaya claimed by the Crown, T. P. 315,077, Kohombagahakumbura (private), Welkatuwekelekumbure Ihalamukalanyaya claimed by the Crown ; on the south by Welkatuwekelekumbure Ihalamukalanyaya claimed by the Crown, a road from Maningomuwa ; on the west by a tank, Welkatuwekelekumbure Ihalamukalanyaya claimed by the Crown.

NOTE.—The following lots lying within the above boundaries are excluded from this part of the notice, and their extent of 1 rood and 30 perches is not included in the acreage of 2 acres 3 roods and 14 perches given above :—

Lot.	Name of Land.	Topo preliminary plan 8.	Extent, A. R. P.
3	Polgahawatta	0 1 21
4	Palugahakamata	0 0 9

0 1 30



Surveyor-General's Office,
Colombo, July 6, 1917.

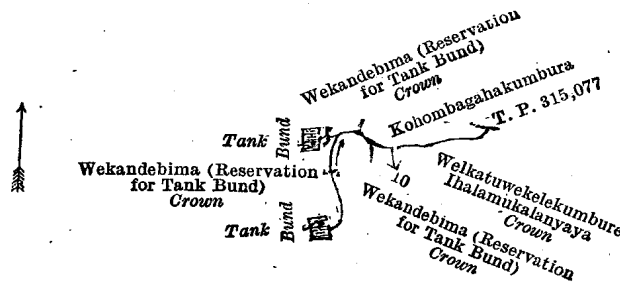
Scale of 4 Chains to an Inch.

A. H. G. DAWSON,
for Surveyor-General.

II.—Topo preliminary plan 8.

Lot.	Ela	Name of Land.	Extent, A. R. P.
10	0 0 9

and bounded as follows: on the north by Wekandebima (reservation for tank bund) claimed by the Crown, Kohombagahakumbura (private), T. P. 315,077; on the east by Welkatuwekelekumbure Ihalamukalanyaya claimed by the Crown; on the south by Welkatuwekelekumbure Ihalamukalanyaya claimed by the Crown, Wekandebima (reservation for tank bund) claimed by the Crown; on the west by a tank bund, Wekandebima (reservation for tank bund) claimed by the Crown.



Surveyor-General's Office,
Colombo, July 6, 1917.

Scale of 4 Chains to an Inch.
Anuradhapura S. O. 56—1917.

A. H. G. DAWSON,
for Surveyor-General.

Anuradhapura Notice No. 6,614.

Notice under "The Waste Lands Ordinances of 1897, 1899, 1900, and 1903."

TAKE notice that unless within three months from October 19, 1917, the persons, if any, who claim any interest in the lands hereinafter mentioned or in any one or more of such lands or to some interest therein make claim in person or in writing to the said lands or any of them or to some interest therein to T. G. Willett, Esq., Special Officer appointed under section 28 of "The Waste Lands Ordinances of 1897, 1899, 1900, and 1903," at his office at Colombo:

Such Special Officer, in pursuance of the powers vested in him by the said Ordinances, will declare by writing under his hand that the said lands, or such of them as to which no claim has been made, are the property of the Crown.

T. G. WILLETT,
Special Officer.

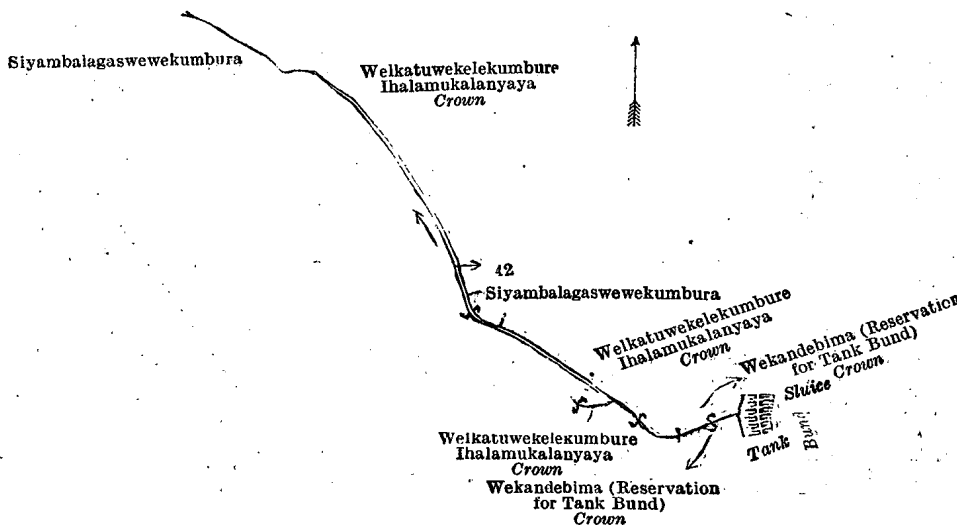
Description of the Lands referred to.

The following lots situated in the village of Siyambalagaswewa, in the Galkadawala tulana of the Nuwaragam korale of the Nuwaragam palata, in the North-Central Province, as described in the annexed diagrams:—

I.—Topo preliminary plan 8.

Lot.	Horow-ela	Name of Land.	Extent, A. R. P.
42	0 0 19

and bounded as follows: or the north by Welkatuwekelekumbure Ihalamukalanyaya claimed by the Crown, Siyambalagaswewekumbura claimed by Vana Ahammado Marikkar and others, Wekandebima (reservation for tank bund) claimed by the Crown; on the east by a tank; on the south by Wekandebima (reservation for tank bund) claimed by the Crown, Welkatuwekelekumbure Ihalamukalanyaya claimed by the Crown, Siyambalagaswewekumbura claimed by Vana Ahammado Marikkar and others; on the west by Siyambalagaswewekumbura claimed by Vana Ahammado Marikkar and others.



Surveyor-General's Office,
Colombo, July 6, 1917.

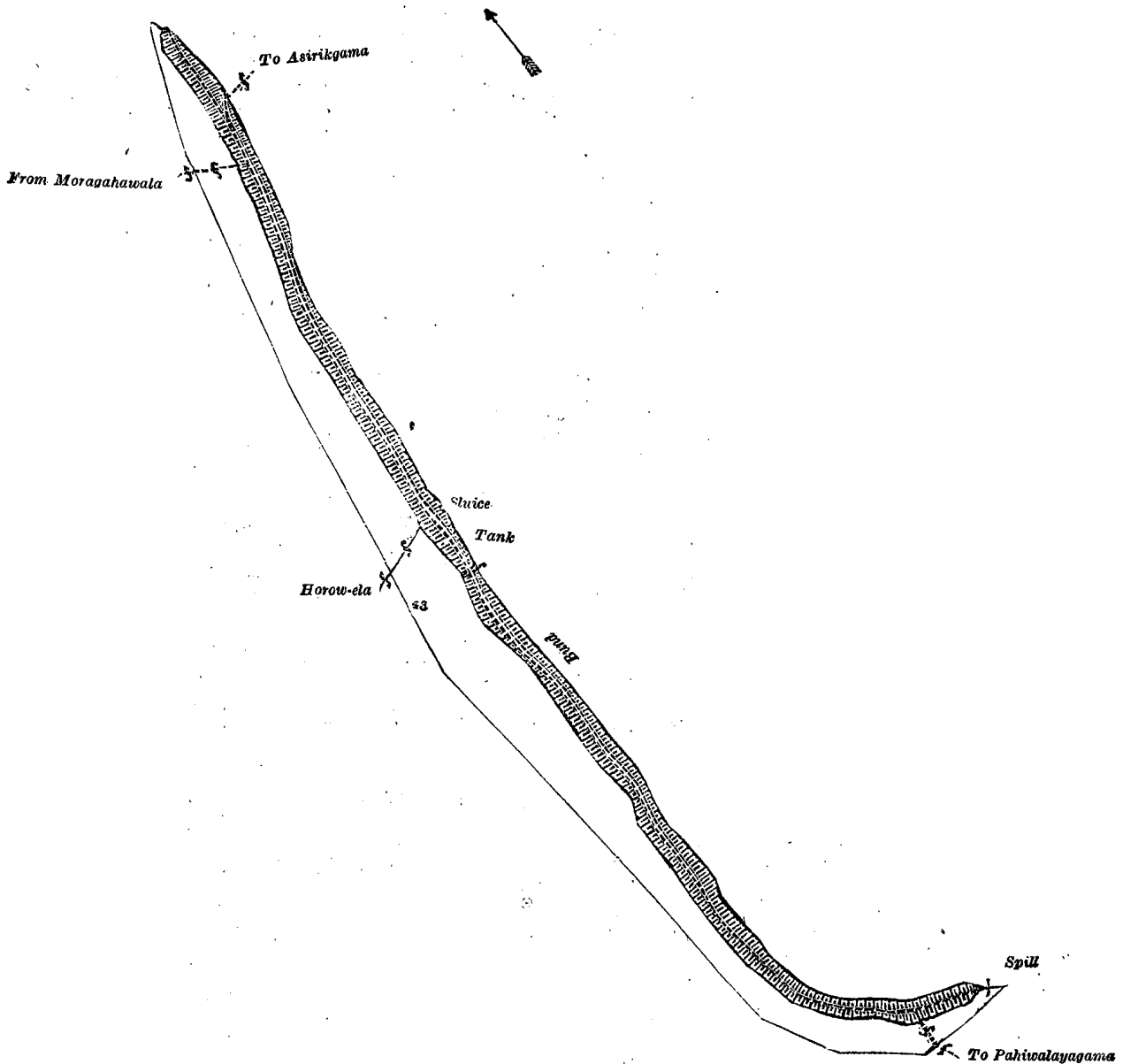
Scale of 4 Chains to an Inch.

A. H. G. DAWSON,
for Surveyor-General.

II.—Topo preliminary plan 8:

Lot.	Name of Land.	Extent, A. R. P.
43	.. Wekandebima (reservation for tank bund)	.. 3 0 14

and bounded as follows : on the north by Welkatuwekelekumbure Ihalamukalanyaya claimed by the Crown, a tank ; on the east by the road to Asirikgama, a tank ; on the south by Welkatuwekelekumbure Ihalamukalanyaya claimed by the Crown, the road to Pahiwalayagama, Welkatuwekelekumbure Ihalamukalanyaya claimed by the Crown ; on the west by Welkatuwekelekumbure Ihalamukalanyaya claimed by the Crown, Horow-ela, Welkatuwekelekumbure Ihalamukalanyaya claimed by the Crown, the road from Moragahawala.



Surveyor-General's Office,
Colombo, July 6, 1917.

Scale of 4 Chains to an Inch.
Anuradhapura S. O. 57—1917.

A. H. G. DAWSON,
for Surveyor-General.

Anuradhapura Notice No. 6,615.

Notice under "The Waste Lands Ordinances of 1897, 1899, 1900, and 1903."

TAKE notice that unless within three months from October 19, 1917, the persons, if any, who claim any interest in the lands hereinafter mentioned or in any one or more of such lands or to some interest therein make claim in person or in writing to the said lands or any of them or to some interest therein to T. G. Willett, Esq., Special Officer appointed under section 28 of "The Waste Lands Ordinances of 1897, 1899, 1900, and 1903," at his office at Colombo :

Such Special Officer, in pursuance of the powers vested in him by the said Ordinances, will declare by writing under his hand that the said lands, or such of them as to which no claim has been made, are the property of the Crown.

T. G. WILLETT,
Special Officer.

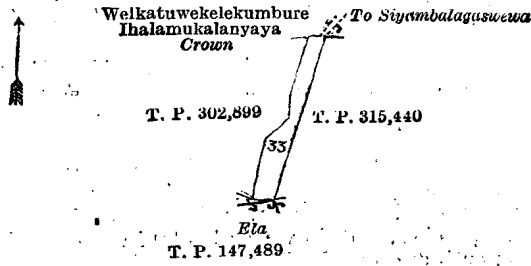
Description of the Lands referred to.

The following lots situated in the village of Helambagaswewa, in the Galkadawala tulana of the Nuwaragam korale of the Nuwaragam palata, in the North-Central Province, as described in the annexed diagrams :—

I.—Topo preliminary plan 8.

Lot.	Name of Land.	Extent, A. R. P.
33	Road	0 0 20

and bounded as follows: on the north by Welkatuwekekumbure Ihalamukalanyaya claimed by the Crown, road to Siyambalagaswewa, Welkatuwekekumbure Ihalamukalanyaya claimed by the Crown; on the east by T. P. 315,440; on the south by an ela, T. P. 147,489; on the west by T. P. 302,899.



Surveyor-General's Office,
Colombo, July 17, 1917.

Scale of 4 Chains to an Inch.

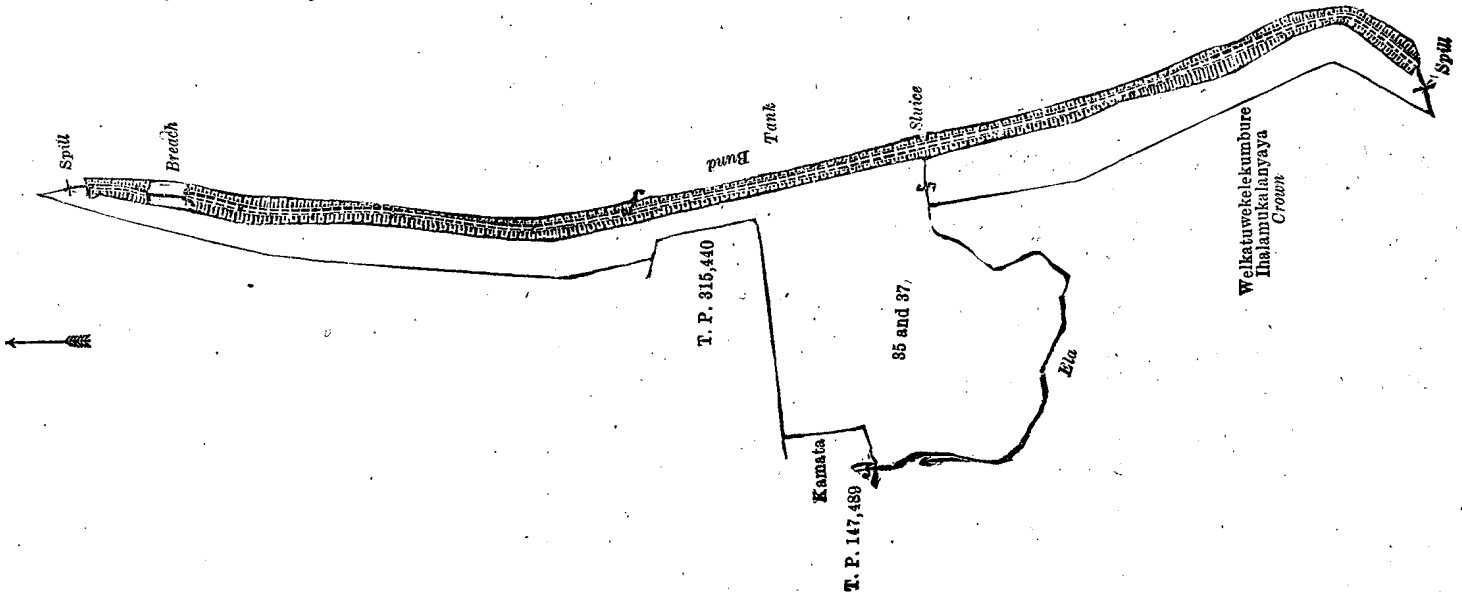
A. H. G. DAWSON,
for Surveyor-General.

II.—Topo preliminary plan 8.

Lot.	Name of Land.	Extent, A. R. P.
35	Wekandebima (reservation for tank bund)	2 1 28
37	Siyambalagahamulawatta	2 2 22

5 0 10

and bounded as follows: on the north by Welkatuwekekumbure Ihalamukalanyaya claimed by the Crown; on the east by Welkatuwekekumbure Ihalamukalanyaya claimed by the Crown, tank bund; on the south by Welkatuwekekumbure Ihalamukalanyaya claimed by the Crown; on the west by Welkatuwekekumbure Ihalamukalanyaya claimed by the Crown, an ela, T. P. 147,489, Kamata claimed by Palliye Vidane and others, T. P. 315,440, Welkatuwekekumbure Ihalamukalanyaya claimed by the Crown.



Surveyor-General's Office,
Colombo, July 17, 1917.

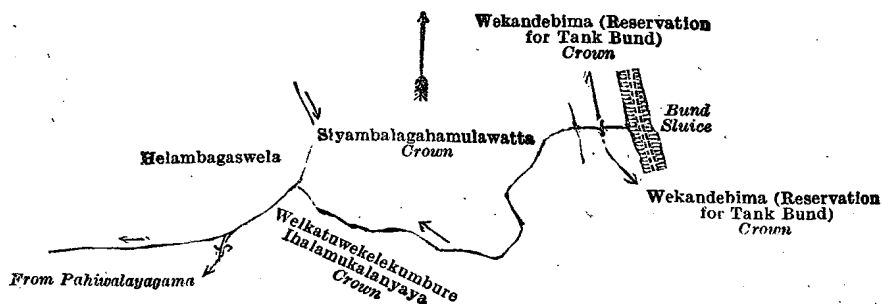
Scale of 4 Chains to an Inch.

A. H. G. DAWSON,
for Surveyor-General.

III.—Topo preliminary plan 8.

Lot.	Name of Land.	Extent, A. R. P.
36	Horow-ela	0 0 27

and bounded as follows: on the north by Helambagaswela claimed by Palliye Vidane and others, Siyambalagahamulawatta claimed by the Crown, Wekandebima (reservation for tank bund) claimed by the Crown; on the east by bund sluice; on the south by Wekandebima (reservation for tank bund) claimed by the Crown, Welkatuwekekumbure Ihalamukalanyaya claimed by the Crown, road from Pahiwalayagama; on the west by Helambagaswela claimed by Palliye Vidane and others.



Surveyor-General's Office,
Colombo, July 17, 1917.

Scale of 4 Chains to an Inch.
Anuradhapura S. O. 58—1917.

A. H. G. DAWSON,
for Surveyor-General.

Anuradhapura Notice No. 6,616.

Notice under "The Waste Lands Ordinances of 1897, 1899, 1900, and 1903."

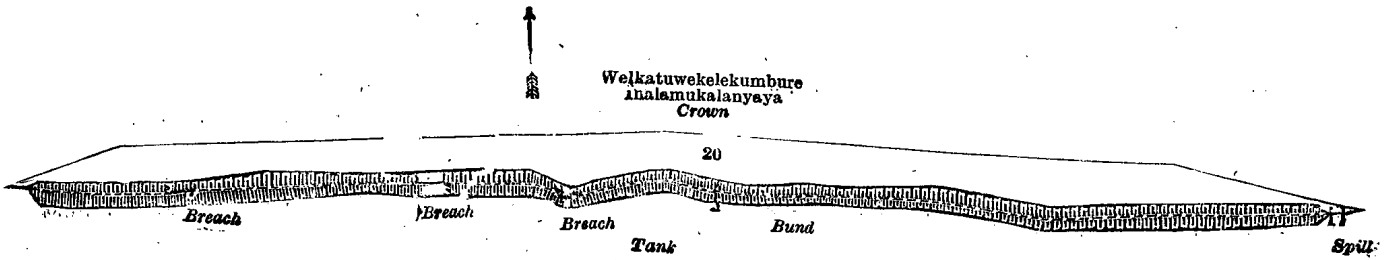
TAKE notice that unless within three months from October 19, 1917, the persons, if any, who claim any interest in the land hereinafter mentioned make claim in person or in writing to the said land or to some interest therein to T. G. Willett, Esq., Special Officer appointed under section 28 of "The Waste Lands Ordinances of 1897, 1899, 1900, and 1903," at his office at Colombo :

Such Special Officer, in pursuance of the powers vested in him by the said Ordinances, will declare by writing under his hand that the land, to which no claim has been made, is the property of the Crown.

T. G. WILLETT,
Special Officer.

Description of the Land referred to.

The land commonly called or known as Wekandebima (reservation for tank bund), situated in the village of Moragollegama, in the Galkadawala tulana of the Nuwaragam korale of the Nuwaragam palata, in the North-Central Province, containing in extent 2 acres and 9 perches, and shown as lot 20 in topo preliminary plan 8 and in the annexed diagram ; and bounded as follows : on the north and east by Welkatuwekelekumbure Ihalamukalanyaya claimed by the Crown ; on the south by a tank ; on the west by Welkatuwekelekumbure Ihalamukalanyaya claimed by the Crown.



Surveyor-General's Office,
Colombo, July 6, 1917.

Scale of 4 Chains to an Inch.
Anuradhapura S. O. 59—1917.

A. H. G. DAWSON,
for Surveyor-General.

Anuradhapura Notice No. 6,617.

Notice under "The Waste Lands Ordinances of 1897, 1899, 1900, and 1903."

TAKE notice that unless within three months from October 19, 1917, the persons, if any, who claim any interest in the lands hereinafter mentioned or in any one or more of such lands or to some interest therein make claim in person or in writing to the said lands or any of them or to some interest therein to T. G. Willett, Esq., Special Officer appointed under section 28 of "The Waste Lands Ordinances of 1897, 1899, 1900, and 1903," at his office at Colombo :

Such Special Officer, in pursuance of the powers vested in him by the said Ordinances, will declare by writing under his hand that the said lands, or such of them as to which no claim has been made, are the property of the Crown.

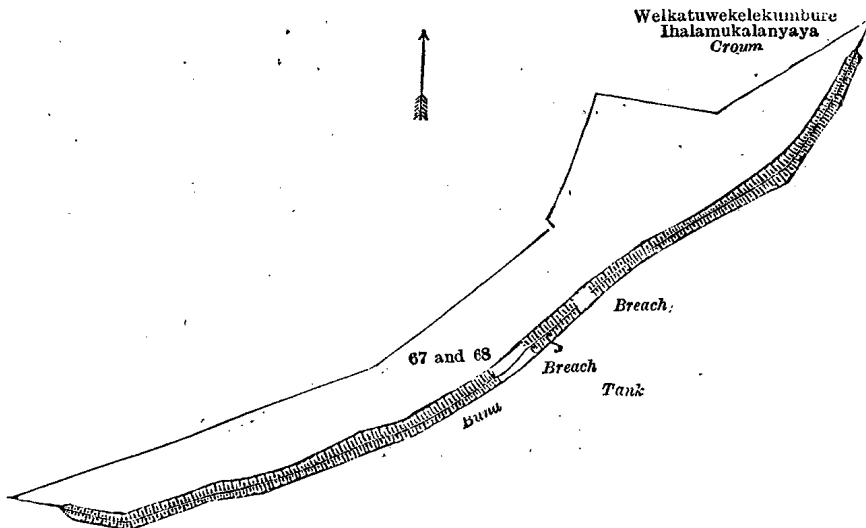
T. G. WILLETT,
Special Officer.

Description of the Lands referred to.

The following lots situated in the village of Katukeliyawa, in the Galkadawala tulana of the Nuwaragam korale of the Nuwaragam palata, in the North-Central Province, as described in the annexed diagram :—

Lot.	Name of Land.	Topo preliminary plan 8.	Extent, A. R. P.
67	Katukeliyawawatta	0 3 9
68	Wekandebima (reservation for tank bund)	2 0 2
			2 3 11

and bounded as follows : on the north by Welkatuwekelekumbure Ihalamukalanyaya claimed by the Crown ; on the east and south by a tank ; on the west by Welkatuwekelekumbure Ihalamukalanyaya claimed by the Crown.



Surveyor-General's Office,
Colombo, July 6, 1917.

Scale of 4 Chains to an Inch.
Anuradhapura S. O. 60—1917.

A. H. G. DAWSON,
for Surveyor-General.

Anuradhapura Notice No. 6,618.

Notice under "The Waste Lands Ordinances of 1897, 1899, 1900, and 1903."

TAKE notice that unless within three months from October 19, 1917, the persons, if any, who claim any interest in the lands hereinafter mentioned or in any one or more of such lands or to some interest therein make claim in person or in writing to the said lands or any of them or to some interest therein to T. G. Willett, Esq., Special Officer appointed under section 28 of "The Waste Lands Ordinances of 1897, 1899, 1900, and 1903," at his office at Colombo :

Such Special Officer, in pursuance of the powers vested in him by the said Ordinances, will declare by writing under his hand that the said lands, or such of them as to which no claim has been made, are the property of the Crown.

T. G. WILLETT,
Special Officer.

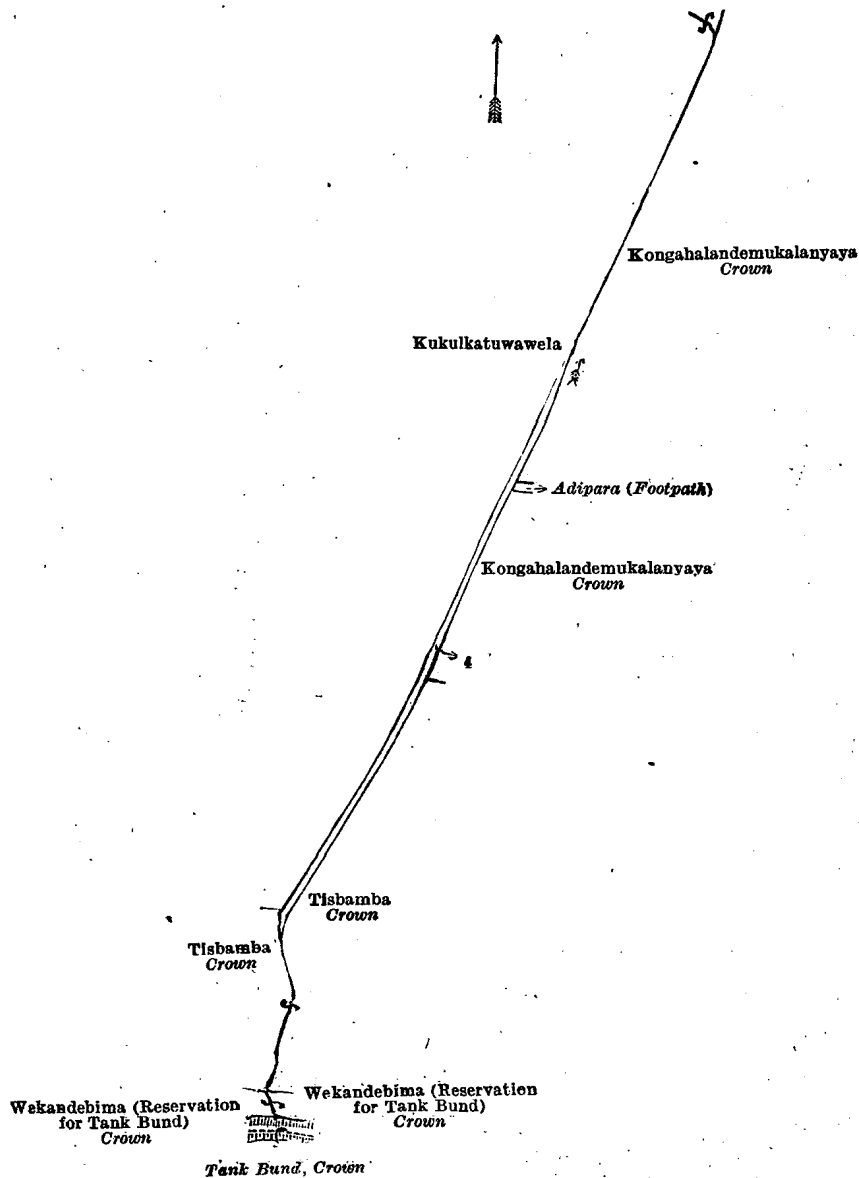
Description of the Lands referred to.

The following lots situated in the village of Kukulkatuwa, in the Wilachchiya tulana of the Wilachchiya korale of the Nuwaragam palata, in the North-Central Province, as described in the annexed diagrams :—

I.—Topo preliminary plan 7.

Lot.	Name of Land.	Extent, A. R. P.
4	Ela (water-course)	0 1 13

and bounded as follows : on the north by Kukulkatuwawela claimed by Bogahawewa Menikralage Appuhamy and others ; on the east by Kongahalandemukalanayaya belonging to the Crown, Adipara (footpath) (private), Kongahalandemukalanayaya belonging to the Crown, Tisbamba belonging to the Crown, Wekandebima (reservation for tank bund) belonging to the Crown ; on the south by tank bund belonging to the Crown ; on the west by Wekandebima (reservation for tank bund) belonging to the Crown, Tisbamba belonging to the Crown, Kukulkatuwawela claimed by Bogahawewa Menikralage Appuhamy and others.



Surveyor-General's Office,
Colombo, July 11, 1917.

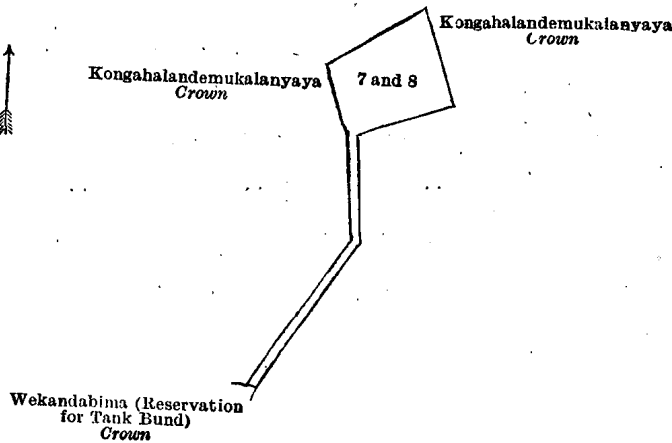
Scale of 4 Chains to an Inch.

A. H. G. DAWSON,
for Surveyor-General.

II.—Topo preliminary plan 7.

Lot.	Name of Land.	Extent, A. R. P.
7	Kukulkatuwa Minipittaniya (cemetery)	0 1 31
8	Para (road to cemetery)	0 0 20
		0 2 11

and bounded as follows : on the north and east by Kongahalandemukalanyaya belonging to the Crown ; on the south by Wekandabima (reservation for tank bund) belonging to the Crown ; on the west by Kongahalandemukalanyaya belonging to the Crown.



Surveyor-General's Office,
Colombo, July 11, 1917.

Scale of 4 Chains to an Inch.

A. H. G. DAWSON,
for Surveyor-General.

III.—Topo preliminary plan 7.

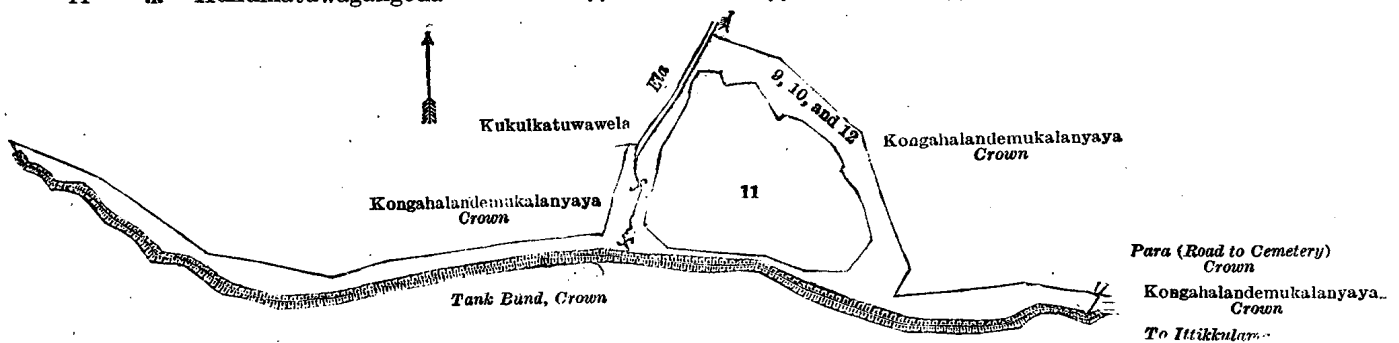
Lot.	Name of Land.	Extent, A. R. P.
9	Wekandabima (reservation for tank bund)	3 2 21
10	Kongahalandewatta	0 0 12
12	Tisbamba	2 2 4
		6 0 37

and bounded as follows : on the north by Kongahalandemukalanyaya belonging to the Crown, Kukulkatuwawela claimed by Bogahawewa Menikralage Appuhamy and others, an ela, Kongahalandemukalanyaya belonging to the Crown, para (road to cemetery) belonging to the Crown, Kongahalandemukalanyaya belonging to the Crown ; on the east by tank bund belonging to the Crown, footpath to Ittikkulama, tank bund belonging to the Crown ; on the south and west by tank bund belonging to the Crown.

NOTE.—The following lot lying within the above boundaries is excluded from this part of the notice, and its acreage of 5 acres 1 rood and 16 perches is not included in the acreage of 6 acres and 37 perches given above :—

Topo preliminary plan 7.

Lot.	Name of Land.	Extent, A. R. P.
11	Kukulkatuwagangoda	5 1 16



Surveyor-General's Office,
Colombo, July 11, 1917.

Scale of 8 Chains to an Inch.

A. H. G. DAWSON,
for Surveyor-General.

Anuradhapura S. O. 61—1917.

Anuradhapura Notice No. 6,619.

Notice under "The Waste Lands Ordinances of 1897, 1899, 1900, and 1903."

TAKE notice that unless within three months from October 19, 1917; the persons, if any, who claim any interest in the lands hereinafter mentioned or in any one or more of such lands or to some interest therein make claim in person or in writing to the said lands or any of them or to some interest therein to T. G. Willett, Esq., Special Officer appointed under section 28 of "The Waste Lands Ordinances of 1897, 1899, 1900, and 1903," at his office at Colombo :

Such Special Officer, in pursuance of the powers vested in him by the said Ordinances, will declare by writing under his hand that the said lands, or such of them as to which no claim has been made, are the property of the Crown.

T. G. WILLETT,
Special Officer.

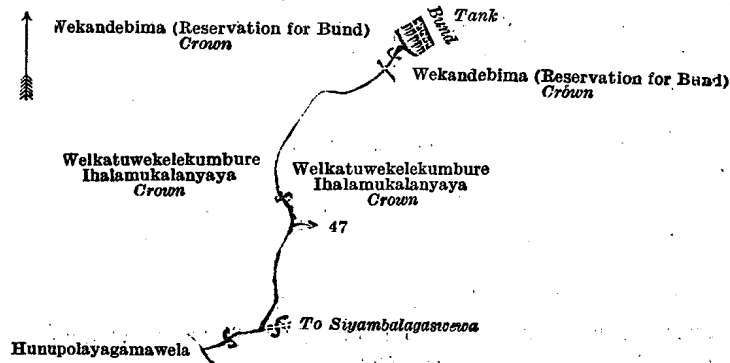
Description of the Lands referred to.

The following lots situated in the village of Hunupolayagama, in the Galkadawala tulana of the Nuwaragam korale of the Nuwaragam palata, in the North-Central Province, as described in the annexed diagrams:—

I.—Topo preliminary plan 8.

Lot.	Name of Land.	Extent, A. R. P.
47	Horow-ela	0 0 16

and bounded as follows: on the north by a bund (tank), Wekandebima (reservation for bund) claimed by the Crown, a tank bund; on the east by Wekandebima (reservation for bund) claimed by the Crown, Welkatuwekelekumbure Ihalamukalanyaya claimed by the Crown, a road to Siyambalagaswewa; on the south by Welkatuwekelekumbure Ihalamukalanyaya claimed by the Crown; on the west by Hunupolayagamawela claimed by Peththa Gamaralage Mudalihamy, Welkatuwekelekumbure Ihalamukalanyaya claimed by the Crown, Wekandebima (reservation for bund) claimed by the Crown.



Surveyor-General's Office,
Colombo, July 6, 1917.

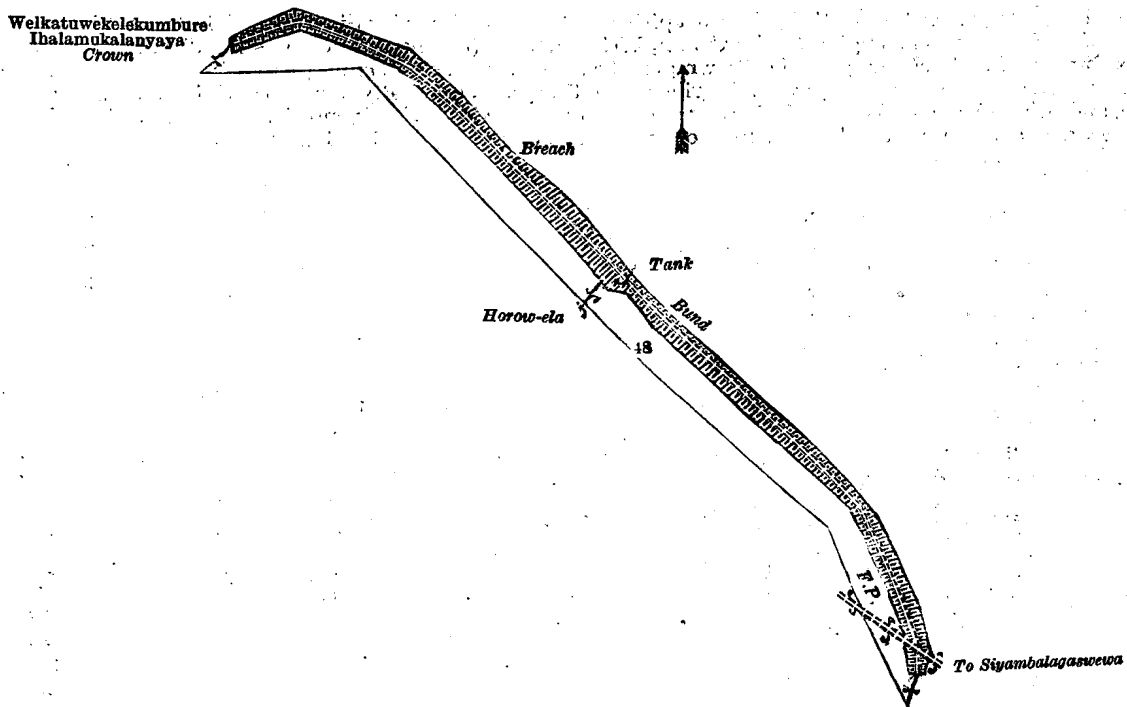
Scale of 4 Chains to an Inch.

A. H. G. DAWSON,
for Surveyor-General.

II.—Topo preliminary plan 8.

Lot.	Name of Land.	Extent, A. R. P.
48	Wekandebima (reservation for bund)	1 1 24

and bounded as follows: on the north by a bund (tank); on the east by a bund (tank), a footpath to Siyambalagaswewa; on the south by Welkatuwekelekumbure Ihalamukalanyaya claimed by the Crown; on the west by a footpath to Siyambalagaswewa, Welkatuwekelekumbure Ihalamukalanyaya claimed by the Crown, the Horow-ela, Welkatuwekelekumbure Ihalamukalanyaya claimed by the Crown.



Surveyor-General's Office,
Colombo, July 6, 1917.

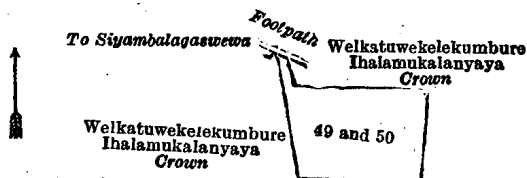
Scale of 4 Chains to an Inch.

A. H. G. DAWSON,
for Surveyor-General.

III.—Topo preliminary plan 8.

Lot.	Name of Land.	Extent, A. R. P.
49 ..	Para (road to cemetery)	0 0 2
50 ..	Minipitiya (cemetery)	0 2 7
		0 2 9

and bounded as follows : on the north by a footpath to Siyambalagaswewa, Welkatuwekekumbure Ihalamukalanyaya claimed by the Crown ; on the east, south, and west by Welkatuwekekumbure Ihalamukalanyaya claimed by the Crown.



Surveyor-General's Office,
Colombo, July 6, 1917.

Scale of 4 Chains to an Inch.

A. H. G. DAWSON,
for Surveyor-General.

Anuradhapura S. O. 62—1917.

Anuradhapura Notice No. 6,620.

Notice under "The Waste Lands Ordinances of 1897, 1899, 1900, and 1903."

TAKE notice that unless within three months from October 19, 1917, the persons, if any, who claim any interest in the lands hereinafter mentioned or in any one or more of such lands or to some interest therein make claim in person or in writing to the said lands or any of them or to some interest therein to T. G. Willett, Esq., Special Officer appointed under section 28 of "The Waste Lands Ordinances of 1897, 1899, 1900, and 1903," at his office at Colombo :

Such Special Officer, in pursuance of the powers vested in him by the said Ordinances, will declare by writing under his hand that the said lands, or such of them as to which no claim has been made, are the property of the Crown.

T. G. WILLETT,
Special Officer.

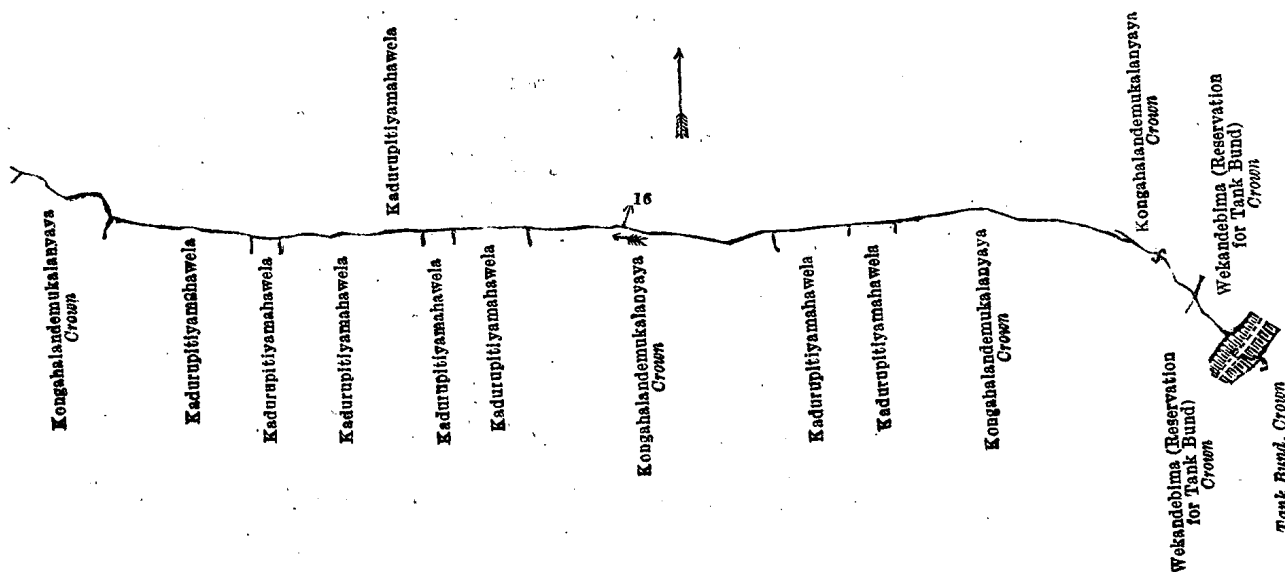
Description of the Lands referred to.

The following lots situated in the village of Kadurupitiya, in the Wilachchiya tulana of the Wilachchiya korale of the Nuwaragam palata, in the North-Central Province, as described in the annexed diagrams :—

I.—Topo preliminary plan 7.

Lot.	Name of Land.	Extent, A. R. P.
16 ..	Weli-ela	0 1 1

and bounded as follows : on the north by Kadurupitiyamahawela claimed by Sinnathage Birala, *ex-Vidane*, and others, Kongahalandemukalanyaya belonging to the Crown, Wekandebima (reservation for tank bund) belonging to the Crown ; on the east by tank bund belonging to the Crown ; on the south by Wekandebima (reservation for tank bund) belonging to the Crown, Kongahalandemukalanyaya belonging to the Crown, Kadurupitiyamahawela claimed by Sinnathage Birala, *ex-Vidane*, and others, Kongahalandemukalanyaya belonging to the Crown, Kadurupitiyamahawela claimed by Sinnathage Birala, *ex-Vidane*, and others ; on the west by Kongahalandemukalanyaya belonging to the Crown.



Surveyor-General's Office,
Colombo, July 11, 1917.

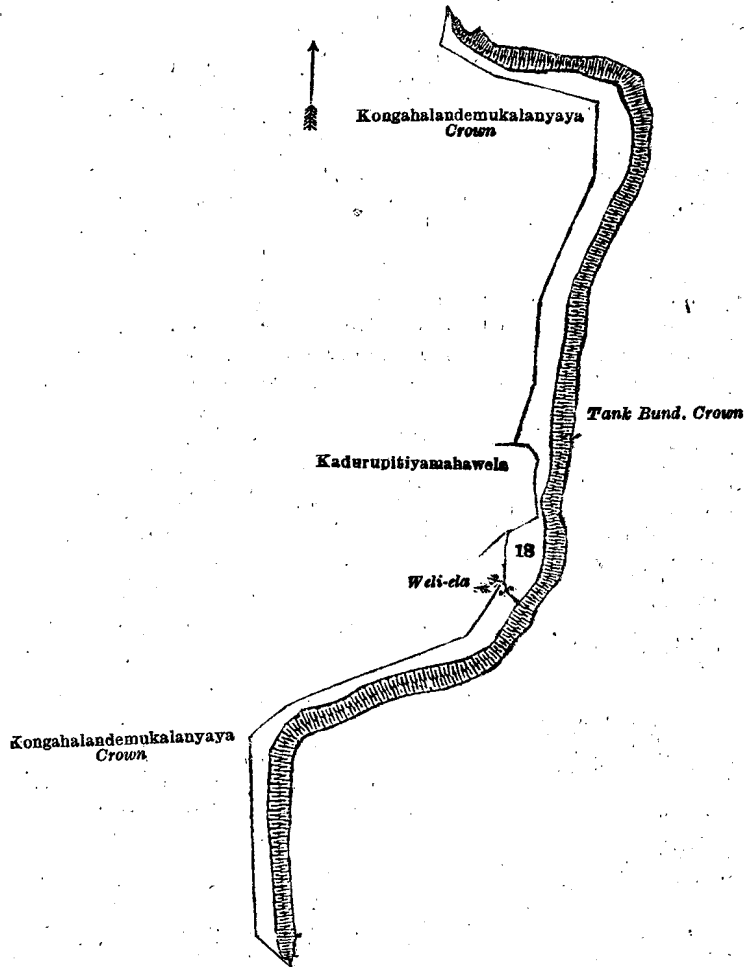
Scale of 4 Chains to an Inch.

A. H. G. DAWSON,
for Surveyor-General.

II.—Topo preliminary plan 7.

Lot.	Name of Land.	Extent, A. R. P.
18	Wekandebima (reservation for tank bund)	4 2 12

and bounded as follows: on the north and east by tank bund belonging to the Crown; on the south by Kongahalandemukulanyaya belonging to the Crown; on the west by Kongahalandemukulanyaya belonging to the Crown, Weli-ela, Kadurupitiyamahawela claimed by Sinnathage Birala, *ex-Vidane*, and others, Kongahalandemukulanyaya belonging to the Crown.



Surveyor-General's Office,
Colombo, July 11, 1917.

Scale of 8 Chains to an Inch.

A. H. G. DAWSON,
for Surveyor-General.

Anuradhapura S. O. 63—1917.

Kegalla Notice No. 6,621.

Notice under "The Waste Lands Ordinances of 1897, 1899, 1900, and 1903."

TAKE notice that unless within three months from October 19, 1917, the persons, if any, who claim any interest in the lands hereinafter mentioned or in any one or more of such lands or to some interest therein make claim in person or in writing to the said lands or any of them or to some interest therein to T. G. Willett, Esq., Special Officer appointed under section 28 of "The Waste Lands Ordinances of 1897, 1899, 1900, and 1903," at his office at Colombo:

Such Special Officer, in pursuance of the powers vested in him by the said Ordinances, will declare by writing under his hand that the said lands, or such of them as to which no claim has been made, are the property of the Crown.

T. G. WILLETT,
Special Officer.

Description of the Lands referred to.

The following lots situated in the village of Kansalgomuwa, in the Kinigoda korale of the Kegalla District, in the Province of Sabaragamuwa, as described in the annexed diagrams:—

I.—Preliminary plan 163.

Lot.	Name of Land.	Extent, A. R. P.	Lot.	Name of Land.	Extent, A. R. P.
2	Peellekumburetenne-ela (stream)	0 0 16	49	Ihalahena (railway reserve)	0 0 26
22	Makulgahamulahena, Dangahamulahena, and Dematagollehena	2 3 28	50	Kosgahamulahena (do.)	0 0 32
39	Kongahamulahena (railway reserve)	0 0 8	51	Dematagollehena (do.)	0 1 1
41	Makullagahamulahena	0 1 9	52	Jambugastemehena (do.)	0 0 33
42	Do. (railway reserve)	0 0 21	53	Dangahamulahena and Makullagahamulahena (railway reserve)	0 3 23
44	Do. (do.)	0 0 2	54	Habahenawatta (do.)	0 3 21

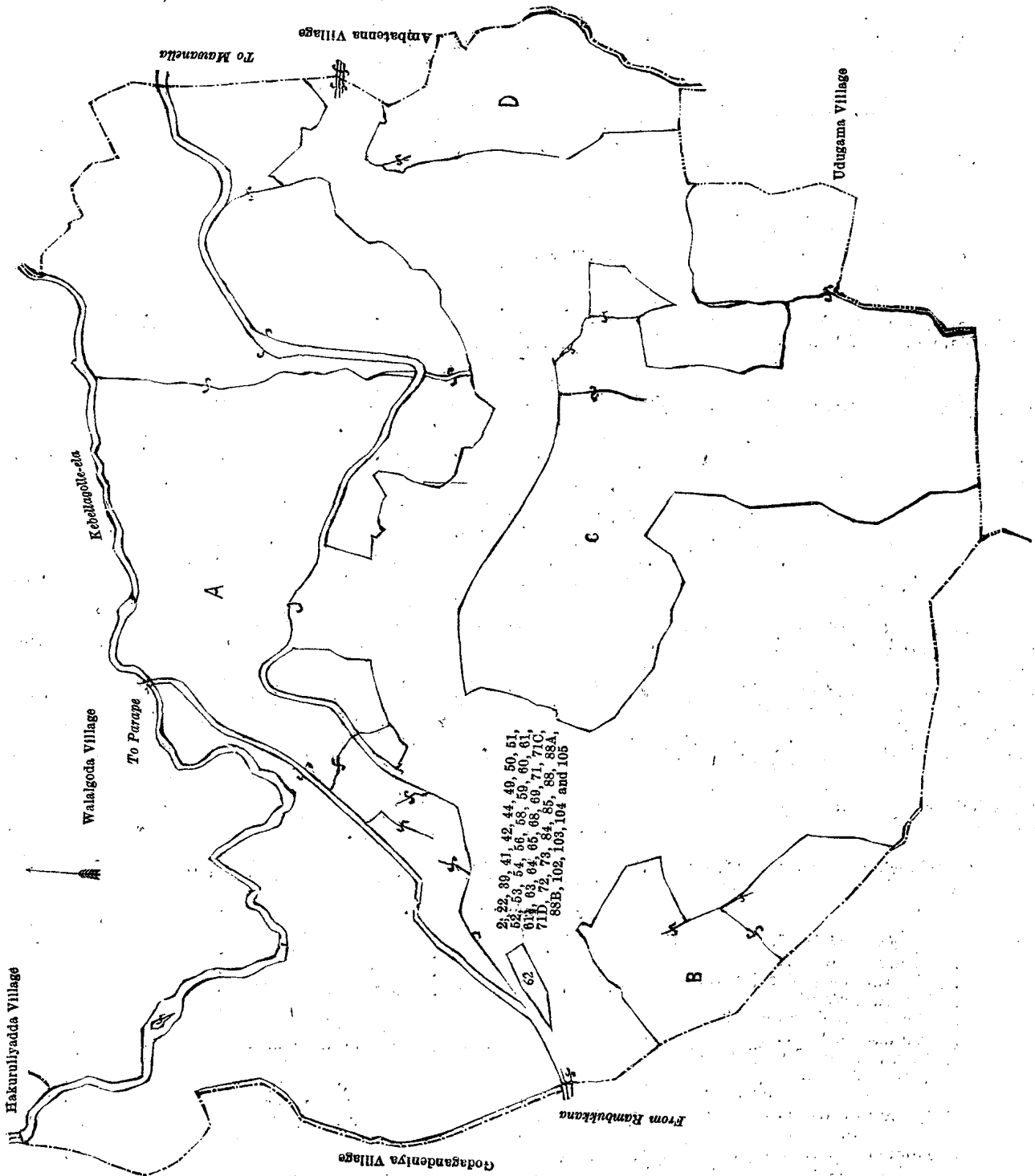
Lot.	Name of Land.	Extent, A. R. P.	Lot.	Name of Land.	Extent, A. R. P.
56 ..	Habahenawatta ..	0 0 12	85 ..	Peellekumburutennewatta, Helehehena.	
58 ..	Cart road (within railway reserve) ..	0 0 34		Hindagollemedehena, Nikagollehena, Dangahamulahena, Makulagahamulahena, Kongahamulahena, Hitinawatta, Ratakekunagahamulawatta, Thalawatta, Siyambalagastennehena, Wayagollewatta, Habahenewatta, Gamaralagewatta, Rukattanagahamulawatta (railway line and reservation) ..	18 0 2
59 ..	Hindagollemedehena ..	0 0 32	88 ..	Kandedeniya ..	9 1 11
60 ..	Do. ..	0 0 11	88A ..	Galkotuwa ..	0 3 15
61 ..	Nikagollehena ..	0 0 7	88B ..	Kandedeniya ..	1 2 13
61½ ..	Cart road (within railway reserve) ..	0 0 10	102 ..	Stream ..	2 0 17
63 ..	Hindagollemedehena (railway reserve) ..	0 0 20	103 ..	Cart road ..	2 0 13
64 ..	Do. (do.) ..	0 1 0	104 ..	Stream ..	0 0 15
65 ..	Helehehena ..	0 1 19	105 ..	Cart road ..	1 0 17
68 ..	Stream ..	0 0 2			
69 ..	Water-course ..	0 0 16			
71 ..	Stream ..	0 0 24			
71C ..	Do. ..	0 0 5			
71D ..	Do. ..	0 0 4			
72 ..	Do. ..	0 0 23			
73 ..	Kansalgomuwekandemukalana, Iriyagolleemukalana ..	34 2 9			
84 ..	Liyanagahamulahena (railway reserve) ..	0 0 29			
					77 3 20

and bounded as follows : on the north by the village limit of Hakuruliya, the village limit of Walgoda, the village limit of Ambatenna ; on the east by the village limit of Ambatenna ; on the south by the village limit of Udugama, the village limit of Godagandeniya ; on the west by the village limit of Godagandeniya.

NOTE.—The following lots lying within the above boundaries are excluded from this part of the notice, and no part of their aggregate acreage of 130 acres and 26 perches is included in the acreage of 77 acres 3 roods and 20 perches given above :—

Preliminary plan 163.

Lot.	Name of Land.	Extent, A. R. P.	Lot.	Name of Land.	Extent, A. R. P.
A 1 ..	Pahalawelyaya ..	20 3 34	A 47 ..	Wayagollewatta ..	0 3 29
A 1A ..	Do. (part of T. P. 147,662) ..	0 0 2	A 48 ..	Hitinawatta, Ratakekunagahamulawatta (railway reserve) ..	0 1 2
A 1B ..	Do. (do.) ..	0 0 6	A 55 ..	Habahenawatta ..	0 0 2
A 1C ..	Do. ..	0 0 5	A 57 ..	Alandugahamulawatta (railway reservation) (T. P. 147,662) ..	0 0 21
A 3 ..	Peellekumburetennewatta <i>alias</i> Rukattanagahawatta ..	2 2 3	A 71A ..	Stream (part of T. P. 147,662) ..	0 0 3
A 4 ..	Nikagollewatta ..	0 2 1	A 71B ..	Do. (do.) ..	0 0 1
A 5 ..	Palkadekumburepillewa (T. P. 317,782) ..	0 0 18	A 106 ..	Footpath ..	0 0 7
A 6 ..	Nikagollewatta ..	0 1 0	B 66 ..	Helehenewatta (T. P. 317,560) ..	3 3 34
A 7 ..	Hindagollemedewatta (T. P. 317,337) ..	0 0 30	B 66½ ..	Do. ..	1 1 12
A 8 ..	Hindagollemedehena (T. P. 317,334) ..	0 2 37	B 67 ..	Habahena <i>alias</i> Serugahahena (T. P. 323,904) ..	2 3 26
A 9 ..	Alandugahamuladeniyewatta (part of T. P. 147,662) ..	0 3 26	B 70 ..	Helehenekumbura (T. P. 317,560) ..	0 0 34
A 10 ..	Acharyyekotuwepillewa (T. P. 318,579) ..	0 0 13	C 74 ..	Jambugahamulahena (T. P. 315,344) ..	1 2 39
A 11 ..	Acharyyekotuwewatta ..	2 0 25	C 74A ..	Do. (T. P. 229,620) ..	2 0 28
A 12 ..	Kumbukgahamullekanatiya (T. P. 316,807) ..	0 1 30	C 74B ..	Do. (T. P. 315,343) ..	0 0 5
A 12A ..	Habahenawatta ..	0 0 7	C 75 ..	Jambugastennehena (T. P. 319,365) ..	1 0 16
A 13 ..	Badullagahamulahena ..	0 0 24	C 76 ..	Do. ..	1 2 24
A 14 ..	Do. ..	0 3 4	C 77 ..	Jambugastennehewatta ..	0 1 25
A 15 ..	Habahenewatta (T. P. 318,640) ..	0 1 7	C 78 ..	Dematagollehena ..	0 2 34
A 16 ..	Batalahena ..	0 3 15	C 79 ..	Kosgahamulahena (T. P. 322,566) ..	2 2 31
A 17 ..	Badullagahamulahena ..	0 2 16	C 80 ..	Ihalahena ..	0 3 15
A 18 ..	Andapanahena ..	0 3 39	C 81 ..	Siyambalagahatennehena ..	2 2 10
A 19 ..	Andapanawatta ..	0 1 12	C 82 ..	Bakmigollehena ..	0 0 2
A 20 ..	Batalahena ..	1 0 31	C 83 ..	Liyanagahamulahena ..	1 1 1
A 21 ..	Pansalwatta ..	0 3 39	C 86 ..	Galkotuwehena ..	0 2 21
A 23 ..	Dematagollewatta ..	0 1 27	C 87 ..	Muruthagahamulahena (T. P. 198,364) ..	0 3 5
A 24 ..	Makullagahamulawatta ..	0 2 8	C 87A ..	Muruthagahamulahena (T. P. 315,341) ..	0 0 18
A 25 ..	Ratmalgahakotuwapillewa ..	0 2 10	C 94 ..	Hapugahamulahena (T. P. 318,422) ..	2 3 25
A 26 ..	Hikgahamulaowitapillewa ..	0 0 21	C 95 ..	Kiripalkadehena <i>alias</i> Telambumulahena ..	1 3 26
A 27 ..	Pahalawatta ..	1 0 20	C 96 ..	Leimagahamulahena ..	2 3 6
A 28 ..	Arabodakumbura, Hidderalagekumbura, &c. ..	12 0 36	C 97 ..	Kongahamulahena ..	1 2 30
A 29 ..	Borellehena ..	0 1 18	C 98 ..	Puwagahamulahena ..	1 3 18
A 30 ..	Polkotuwewatta ..	0 1 17	C 99 ..	Do. ..	1 1 6
A 31 ..	Borellehena ..	0 1 17	C 100 ..	Kurempolagehena <i>alias</i> Kiripalkadehena ..	2 3 5
A 32 ..	Do. (quarry) ..	0 1 13	C 101 ..	Ganimehena <i>alias</i> Kiripalkadehena ..	2 1 7
A 33 ..	Ratakekunagahamulawatta, Hitinawatta, Gamaralagewatta, &c. (part of T. P. 147,655) ..	18 0 29	D 45 ..	Galamulahena (railway reservation) ..	0 1 6
A 34 ..	Pansalahena ..	0 1 34	D 89 ..	Galamulahena ..	1 0 13
A 35 ..	Egodawatta (part of T. P. 147,655) ..	0 3 20	D 90 ..	Makullagahamulahena ..	0 3 17
A 36 ..	Ambakotadeniya (do.) ..	2 1 31	D 91 ..	Kandekumburepillewa ..	0 1 3
A 36½ ..	Pindeniyeakanattewatta ..	0 0 8	D 92 ..	Dabowawatta ..	4 3 17
A 37 ..	Bingudawatta ..	0 3 35	D 92A ..	Do. (T. P. 317,559) ..	0 1 27
A 38 ..	Do. (railway reservation) ..	0 1 3	D 93 ..	Water-course ..	0 0 8
A 40 ..	Kongahamulahena ..	0 2 16	D 62 ..	Peellekumburetennewatta, Nikagollehena (railway reserve) ..	0 1 25
A 43 ..	Rukkattanagahamulawatta (railway reservation) ..	0 0 15			
A 46 ..	Gamaralagewatta, Rukkattanagahamulawatta (railway reserve) ..	0 1 20			130 0 26



Surveyor-General's Office,
Colombo, May 10, 1917.

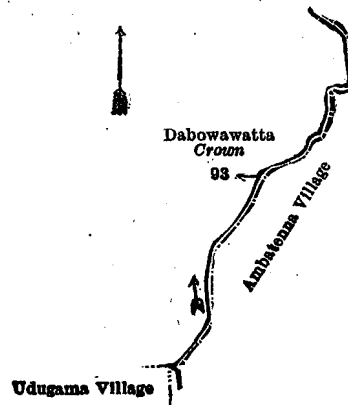
Scale of 8 Chains to an Inch.

A. H. G. DAWSON,
for Surveyor-General.

II.—Preliminary plan 163.

Lot.	Name of Land.	Extent, A. R. P.
93	Water-course	0 0 8

and bounded as follows : on the north by Dabowawatta belonging to the Crown ; on the east by the village limit of Ambatenna ; on the south by the village limit of Udugama ; on the west by Dabowawatta belonging to the Crown.



Surveyor-General's Office,
Colombo, May 10, 1917.

Scale of 4 Chains to an Inch.

Kegalla S. O. 4—1917.

A. H. G. DAWSON,
for Surveyor-General.

FINAL ORDERS.

Anuradhapura S. O. No. 883.

Order under Section 2 of "The Waste Lands Ordinances of 1897, 1899, 1900, and 1903," declaring Lands to be Crown Property.

In the matter of the lands commonly called or known as Wewakatuwa, Ihalawewakandiya (tank bund), &c., situate in the village of Dunupotagama, in the Ihala Kelegam tulana of the Wilachchiya korale of the Nuwaragam palata, in the North-Central Province, and of "The Waste Lands Ordinances of 1897, 1899, 1900, and 1903."

THE notice required by section 1 of "The Waste Lands Ordinances of 1897, 1899, 1900, and 1903," having been duly published in manner prescribed by that section in respect of the above-named lands (*vide* Notice No. 6,387), and no claim having been made to the said lands or to any interest therein within the period of three months from the date specified in the said notice, I, Thomas Graham Willett, Special Officer appointed under section 28 of the said Ordinances, under and by virtue of the powers vested in me in that behalf by section 2 of the said Ordinances, do hereby on this 13th day of September, 1917, order and declare that the said lands, as more fully described herein below, situate in the village of Dunupotagama, in the Ihala Kelegam tulana of the Wilachchiya korale of the Nuwaragam palata, in the North-Central Province, and shown as lots 1, 2, 3, 4, 5, 6, 7, 7A, 7B, 7C, 8, 9, 10, 12, 12A, 12B, 13, 18, 19, 20, 21, 23, 24, 25, 26, 27, 28, 29, 30, and 31 in preliminary plan 667 and in the annexed diagram, and containing in extent 408 acres 1 rood and 26 perches, are the property of the Crown.

Description of the Lands referred to.

The following lots situate in the village of Dunupotagama, in the Ihala Kelegam tulana of the Wilachchiya korale of the Nuwaragam palata, in the North-Central Province, as described in the annexed diagram:—

Preliminary plan 667.

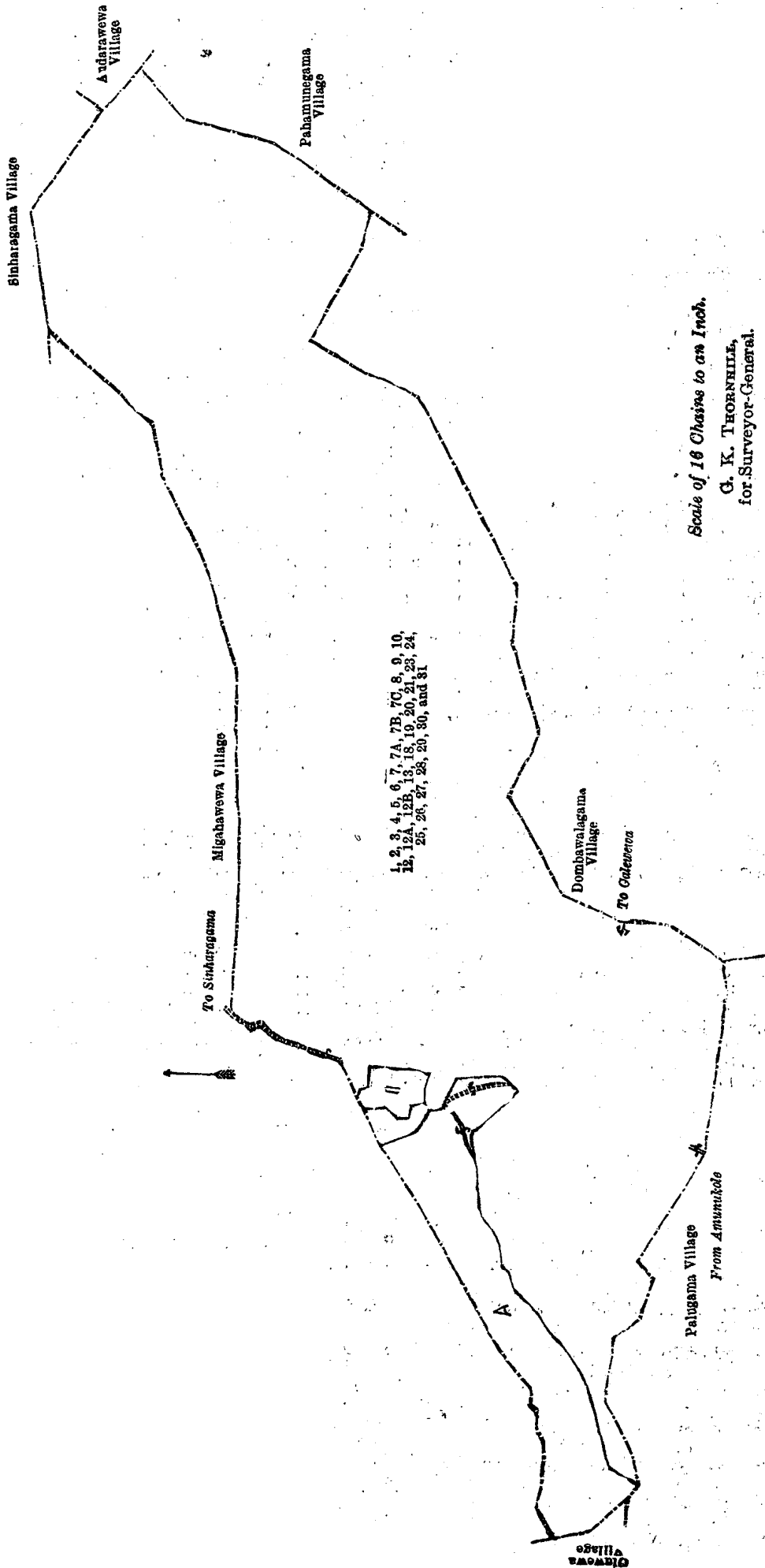
Lot.	Name of Land.	Extent, A. R. P.	Lot.	Name of Land.	Extent, A. R. P.
1	Wewakatuwa	38 2 12	13	Tisbambekele	0 2 28
2	Ihalawewakandiya (tank bund)	0 3 32	18	Ela (channel)	0 1 0
3	Ihalawewalanda	27 0 16	19	Puranawelawetiyagawabima	0 3 28
4	Ihalawewaudahamukalana	115 0 28	20	Bogahalanda	34 0 22
5	Ela (stream)	1 0 21	21	Wekandalangamukalana	6 3 17
6	Ihalawewekandiya (tank bund)	1 0 20	23	Para (path) abandoned	0 0 17
7	Wewakatuwa and Ihalawewalanda	36 3 5	24	Wekandebima (reservation for bund)	1 1 30
7A	Do. (chena reserve)	35 1 24	25	Para (path)	0 1 13
7B	Wewakatuwa	18 0 26	26	Minipitiya (cemetery)	0 2 0
7C	Do.	0 3 3	27	Dunupotagamalanda	33 3 5
8	Dunupotagamawewa (tank)	47 3 32	28	Orugalalangamukalana	1 0 20
9	Wekandebima (bund reservation)	0 0 20	29	Do.	2 3 2
10	Tisbamba	0 1 33	30	Ela (stream)	0 0 5
12	Do.	0 3 38	31	Para (path)	0 0 13
12A	Do. (path reservation)	0 0 9			
12B	Tisbamba	0 2 27			408 1 26

and bounded as follows: on the north by the village limit of Migahawewa, the village limit of Sinharagama; on the east by the village limit of Andarawewa, the village limit of Pahamunegama; on the south by the village limit of Dombawalagama, the village limit of Palugama; on the west by the village limit of Oluwewa.

NOTE.—The following lots lying within the above-mentioned boundaries are excluded from this order, and their aggregate acreage of 35 acres and 3 perches is not included in the acreage of 408 acres 1 rood and 26 perches given above:—

Preliminary plan 667.

Lot.	Name of Land.	Extent, A. R. P.	Lot.	Name of Land.	Extent, A. R. P.
11	Gammedda	2 3 23	A 17	Puranawelawetiya	0 0 22
A 14	Puranawelawanata	0 2 24	A 22	T. P. 239,724	3 0 20
A 15	Puranawela	17 1 4			
A 16	T. P. 221,389	10 3 30			35 0 3



Scale of 16 Chaises to an Inch.

C. K. THORNHILL,
for Surveyor-General.

Surveyor-General's Office,
Colombo, September 7, 1916.

T. G. WILBERT,
Special Officer,
September 13, 1917.

Anuradhapura S. O. No. 884.

Order under Section 2 of "The Waste Lands Ordinances of 1897, 1899, 1900, and 1903,"
declaring Lands to be Crown Property.

In the matter of the lands commonly called or known as Mahawalpolagamamukalana, Nugagahayaya, &c., situate in the village of Walpolagama, in the Moragalla Kadawat tulana of the Wilachchiya korale of the Nuwaragam palata, in the North-Central Province, and of "The Waste Lands Ordinances of 1897, 1899, 1900, and 1903."

THE notice required by section 1 of "The Waste Lands Ordinances of 1897, 1899, 1900, and 1903," having been duly published in manner prescribed by that section in respect of the above-named lands (*vide* Notice No. 6,361), and no claim having been made to the said lands or to any interest therein within the period of three months from the date specified in the said notice, I, Thomas Graham Willett, Special Officer appointed under section 28 of the said Ordinances, under and by virtue of the powers vested in me in that behalf by section 2 of the said Ordinances, do hereby on this 14th day of September, 1917, order and declare that the said lands, as more fully described herein below, situate in the village of Walpolagama, in the Moragalla Kadawat tulana of the Wilachchiya korale of the Nuwaragam palata, in the North-Central Province, and shown as lots 1, 2, 2½, 3, 4, 5, 6, 7, 8, 9, 10, 11, 12, 13, 14, 15, 19, 20, 22, 23, 24, 26, 27, 28, 29, 30, 31, 32, 33, and 34 in preliminary plan 711 and in the annexed diagram, and containing in extent 500 acres 3 roods and 19 perches, are the property of the Crown.

Description of the Lands referred to.

The following lots situated in the village of Walpolagama, in the Moragalla Kadawat tulana of the Wilachchiya korale of the Nuwaragam palata, in the North-Central Province, as described in the annexed diagram:—

Preliminary plan 711.

Lot.	Name of Land.	Extent, A. R. P.	Lot.	Name of Land.	Extent, A. R. P.
1	Mahawalpolagamamukalana, gahayaya	124 3 38	15	Mahawalpolagamamnkalana	0 1 13
2	Pinpara (cart track)	0 2 15	19	Ela (dry stream)	0 2 33
2½	Do. (do.)	0 0 19	20	Nugagahayaya	0 1 2
3	Mahawalpolagamamukalana	105 2 30	22	Kudawalpolagamamukalana	5 1 6
4	Ela (dry stream)	0 0 35	23	Pinpara (cart track)	0 0 39
5	Mahawalpolagamamukalana	10 0 10	24	Footpath	0 0 2
6	Footpath	0 0 16	26	Ela (stream)	0 0 17
7	Mahawalpolagamamukalana	29 0 39	27	Nugagahayaya	45 0 26
8	Footpath	0 0 26	28	Pinpara (cart track)	0 2 25
9	Mahawalpolagamawewa (tank)	21 3 11	29	Nariwewa (abandoned tank bund)	0 1 7
10	Mahawalpolagamawewehena (reservation for tank bund)	0 2 12	30	Mahawalpolagamamukalana	89 2 24
11	Mahawalpolagamamukalana (reservation for tank bund)	1 0 30	31	Kudawalpolagamakandura (stream)	0 1 30
12	Footpath	0 0 6	32	Kudagamwewa (tank)	10 3 20
13	Mahawalpolagamamukalana	1 2 0	33	Kudagamamukalana (reservation for tank bund)	1 3 3
14	Ela (dry stream)	0 0 32	34	Kudagamamukalana	48 2 13
					500 3 19

and bounded as follows: on the north by the village limit of Talgaswewa, the village limit of Galpodiawewa; on the east by the village limit of Badahelagama; on the south by the village limit of Nochchiyagama, the village limit of Thalagama, the village limit of Weliyawa; on the west by the village limit of Weliyawa, the village limit of Talgaswewa.

NOTE.—The following lots lying within the above boundaries are excluded from this order, and their aggregate acreage of 16 acres 2 roods and 1 perch is not included in the acreage of 500 acres 3 roods and 19 perches given above:—

Preliminary plan 711.

Lot.	Name of Land.	Extent, A. R. P.	Lot.	Name of Land.	Extent, A. R. P.
A 16	Mahawalpolagamakumbura	0 0 10	A 18½	Mahawalpolagamamukalana	0 0 31
A 16½	Do.	0 0 6	A 18¾	Do.	0 0 30
A 16¾	Do.	0 0 7	B 21	Kudawalpolagamakumbura (T. P. 87,092)	4 0 18
A 17	Mahawalpolagamakumbura and Mahawalpolagamamukalana (T. P. 137,854)	10 2 4	B 25	Kudawalpolagamamukalana	1 0 27
A 18	Mahawalpolagamamukalana	0 0 28			16 2 1

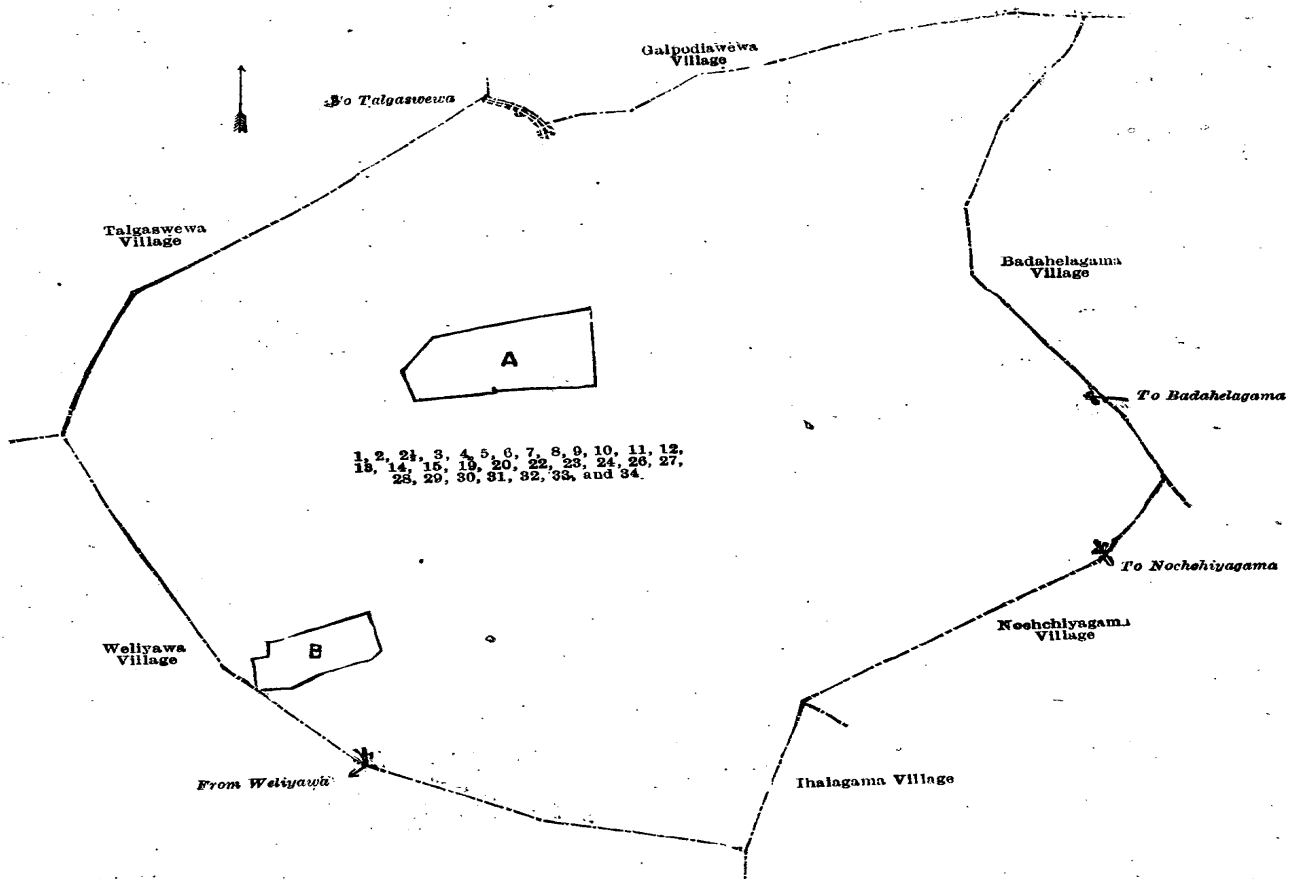
[For Diagram see page 327.]

Anuradhapura S. O. No. 885.

Order under Section 2 of "The Waste Lands Ordinances of 1897, 1899, 1900, and 1903,"
declaring Lands to be Crown Property.

In the matter of the lands commonly called or known as Weerawewemukalana (forest), Weerawewe-ela (stream), &c., situate in the village of Badahelagama, in the Moragalla Kadawat tulana of the Wilachchiya korale of the Nuwaragam palata, in the North-Central Province, and of "The Waste Lands Ordinances of 1897, 1899, 1900, and 1903."

THE notice required by section 1 of "The Waste Lands Ordinances of 1897, 1899, 1900, and 1903," having been duly published in manner prescribed by that section in respect of the above-named lands (*vide* Notice No. 6,384), and no claim having been made to the said lands or to any interest therein within the period of three months from the date specified in the said notice, I, Thomas Graham Willett, Special Officer appointed under section 28 of the said Ordinances, under and by virtue of the powers vested in me in that behalf by section 2 of the said Ordinances, do hereby on this 13th day of September, 1917, order and declare that the said lands, as more fully described herein below, situate in the village of Badahelagama, in the Moragalla Kadawat tulana of the Wilachchiya korale of the Nuwaragam palata, in the North-Central Province, and shown as lots 1, 2, 3, 4, 5, 6, 8, 10, 11, 12, 13, 14, 15, 16, 16½, 17, 18, 19, 20, 21, 22, 23, 24, 25, 26, 27, 28, 29, 30, 30½, 31, 32, 33, 34, 35, 36, 37, 38, 39, 39½, 40, 41, 42, 43, 44, 45, 46, 47, 48, 50, 51, 52, 54, 55, 56, 58, 60, 61, 62, 63, 64, 65, 66, 67, 68, and 69 in preliminary plan 708 and in the annexed diagram, and containing in extent 964 acres 3 roods and 25 perches, are the property of the Crown.



Surveyor-General's Office,
Colombo, October 13, 1916.

Scale of 16 Chains to an Inch.

G. K. THORNHILL,
for Surveyor-General.

September 14, 1917.

T. G. WILLETT,
Special Officer.

Description of the Lands referred to.

The following lots situated in the village of Badahelagama, in the Moragalla Kadawat tulana of the Wilachchiya korale of the Nuwaragam palata, in the North-Central Province, as described in the annexed diagram:—

Preliminary plan 708.

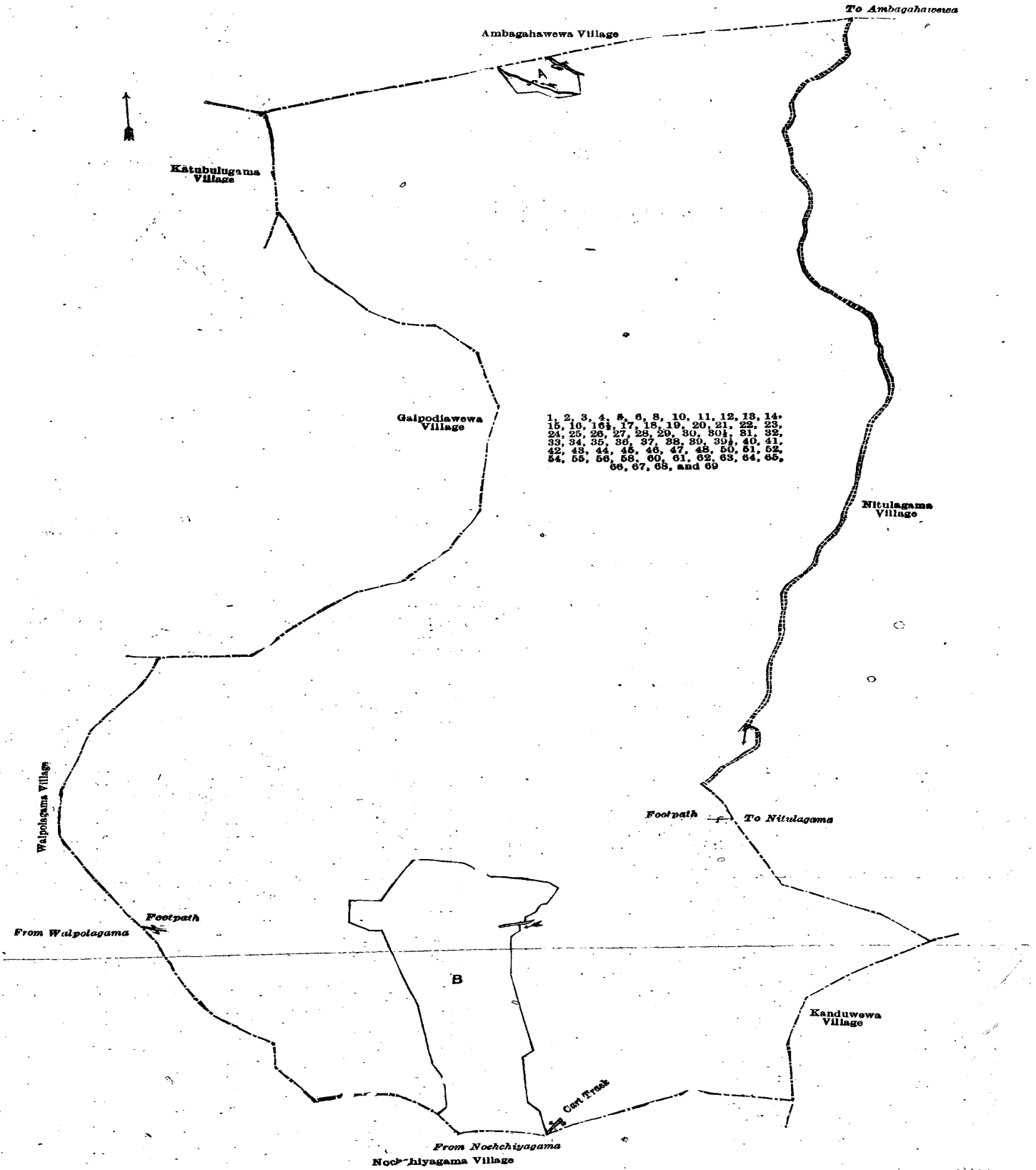
Lot.	Name of Land.	Extent, A. R. P.	Lot.	Name of Land.	Extent, A. R. P.
1	Weerawewemukalana (forest)	72 2 2	35	Badahelagamawewa (tank)	80 1 7
2	Weerawewe-ela (stream)	0 3 11	36	Footpath	0 0 28
3	Weerawewekanda (abandoned tank bund)	1 0 16	37	Wambotuwagalalandukele	19 2 0
4	Weerawewemukalana (forest reservation for tank bund)	1 3 4	38	Wambotuwagalemukalana (forest)	39 2 5
5	Weerawewe-ela (stream)	0 0 20	39	Wembuwelände-ela (stream)	0 2 5
6	Weerawewemukalana (forest)	18 2 9	40	Do. (do.)	0 0 14
8	Ela (stream)	0 0 31	41	Badahelagamamukalana (forest) (reservation for tank bund)	1 1 29
10	Kimbulpatiyawewemukalana (forest)	1 0 5	42	Badahelagamamukalana (forest)	1 3 20
11	Kimbulpatiyawewa-ela (stream)	0 0 39	43	Wekanda (abandoned tank bund)	1 0 1
12	Kimbulpatiyawewamukalana (forest)	3 0 39	44	Badahelagamakele (forest)	8 1 4
13	Kimbulpatiyawewamukalana (forest) (reservation for tank bund)	2 0 25	45	Wembuwelandukele	37 2 34
14	Kimbulpatiyawewa (tank)	25 0 4	46	Footpath	0 0 15
15	Kimbulpatiyawewamukalana (forest)	16 3 33	47	Menerilanda	55 0 18
16	Path (half the area of this lot included in this village)	1 0 2	48	Palugahagodellelanda (reservation for tank bund)	1 1 15
16½	Do. (do.)	0 0 13	50	Palugahagodellewewa (abandoned tank)	6 3 1
17	Ela (stream)	0 0 10	51	Palugahagodalakele (forest)	1 2 30
18	Kimbulpatiyawewelanda	9 3 27	51	Do. (jungle) reservation for tank bund	1 2 27
19	Kimbulpatiyawewe-ela (stream)	0 1 10	52	Horrow-ela (channel)	0 0 2
20	Kimbulpatiyawewemukalana (forest)	1 1 34	54	Wewukatuwa	6 2 17
21	Dikwembuwelandukele	294 0 14	55	Cart tract (path)	0 2 1
22	Wembuwemukalana (forest)	7 1 32	56	Tisbamba (waste land)	1 0 22
23	Wekanda (abandoned tank bunk)	1 0 12	58	Wan-ela (stream)	0 0 34
24	Wembuwemukalana (forest) (reservation for tank bund)	1 2 34	60	Tisbamba	0 0 10
25	Polattagama-ela (stream)	0 2 15	61	Do. (open land)	0 0 17
26	Wembuwemukalana (forest)	18 1 23	62	Do. (do.)	0 3 20
27	Galpotuyayahenyaya	30 2 2	63	Tisbambakele (jungle)	0 2 17
28	Medawewa (abandoned tank)	21 1 21	64	Do. (do.) (reservation for tank bund)	2 0 28
29	Medawewelanda (reservation for tank bund)	4 0 4	65	Wewalangayaya	6 0 2
30	Medawewapaulamukalana (forest)	4 2 0	66	Footpath	0 0 16
30½	Wangedigalamukalana (forest)	3 3 20	67	Millagahalandukele	113 3 38
31	Polattagama-ela (stream)	0 1 13	68	Dambagahawewa (tank) (land reserved for tank)	8 0 38
32	Wewukatuwa	18 1 18	69	Dambagahawewelanda (reservation for tank bund)	1 2 36
33	Wan-ela (stream)	0 0 25			
34	Wewukatuwa	2 1 27			

964 3 25

and bounded as follows: on the north by the village limit of Ambagahawewa; on the east by the village limit of Nitulagama, the village limit of Kanduwewa; on the south by the village limit of Nochchiyagama; on the west by the village limit of Walpolagama, the village limit of Galpodiawewa, the village limit of Katubulugama.

NOTE.—The following lots lying within the above boundaries are excluded from this order, and their aggregate acreage of 61 acres 2 roods and 13 perches is not included in the acreage of 964 acres 3 roods and 25 perches given above :—
Preliminary plan 708.

Lot.	Name of Land.	Extent, A. R. P.	Lot.	Name of Land.	Extent, A. R. P.
A 7	Kimbulpatiyawewakumbura	1 0 4	B 57	Migahawatta	0 1 1
A 9	Do.	3 0 20	B 59	Gangoda	3 1 14
B 49	Palugahagodawalekumbura	1 2 30			
B 53	Puranawela	52 0 24			61 2 13



Surveyor-General's Office,
Colombo, October 3, 1916.

September 13, 1917.

Scale of 16 Chains to an Inch.

T. G. WILLETT,
Special Officer.

G. K. THORNHILL,
for Surveyor-General.

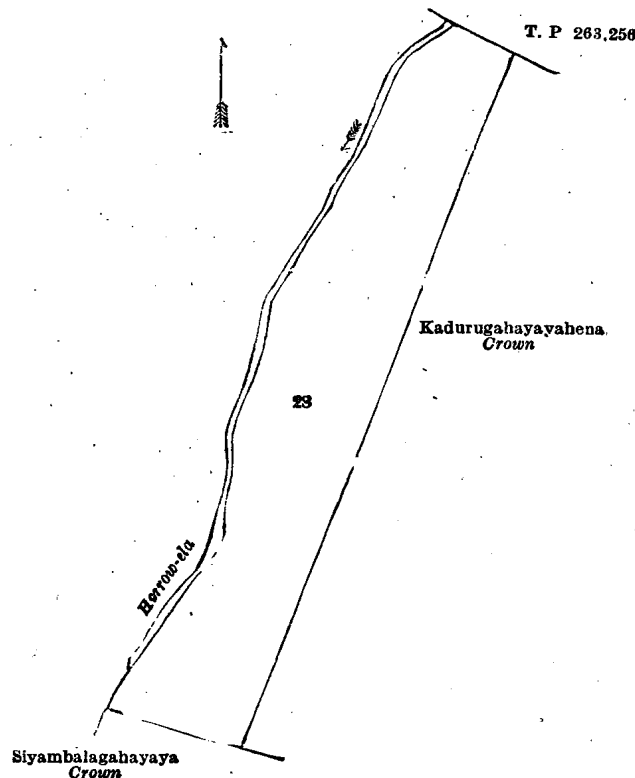
Anuradhapura S. O. No. 886.**Order under Section 2 of "The Waste Lands Ordinances of 1897, 1899, 1900, and 1903,"
declaring Land to be Crown Property.**

In the matter of the land commonly called or known as Halmillewakele, situate in the village of Halmillewa, in the Pahala Kelegam tulana of the Wilachchiya korale of the Nuwaragam palata, in the North-Central Province, and of "The Waste Lands Ordinances of 1897, 1899, 1900, and 1903."

THE notice required by section 1 of "The Waste Lands Ordinances of 1897, 1899, 1900, and 1903," having been duly published in manner prescribed by that section in respect of the above-named land (*vide* Notice No. 6,353), and no claim having been made to the said land or to any interest therein within the period of three months from the date specified in the said notice, I, Thomas Graham Willett, Special Officer appointed under section 28 of the said Ordinances, under and by virtue of the powers vested in me in that behalf by section 2 of the said Ordinances, do hereby on this 7th day of September, 1917, order and declare that the said land, as more fully described herein below, situate in the village of Halmillewa, in the Pahala Kelegam tulana of the Wilachchiya korale of the Nuwaragam palata, in the North-Central Province, and shown as lot 28 in preliminary plan 687 and in the annexed diagram, and containing in extent 3 acres 3 roods and 4 perches, is the property of the Crown.

Description of the Land referred to.

The land commonly called or known as Halmillewakele, situated in the village of Halmillewa, in the Pahala Kelegam tulana of the Wilachchiya korale of the Nuwaragam palata, in the North-Central Province, containing in extent 3 acres 3 roods and 4 perches, shown as lot 28 in preliminary plan 687 and in the annexed diagram; and bounded as follows: on the north by T. P. 263,256; on the east by Kadurugahayahena belonging to the Crown; on the south by Siyambalagahayaya belonging to the Crown; and on the west by the Horrow-ela.



Surveyor-General's Office,
Colombo, January 24, 1917.

Scale of 4 Chains to an Inch.

A. H. G. DAWSON,
for Surveyor-General.

September 7, 1917.

T. G. WILLETT,
Special Officer.

Anuradhapura S. O. No. 887.**Order under Section 2 of "The Waste Lands Ordinances of 1897, 1899, 1900, and 1903,"
declaring Lands to be Crown Property.**

In the matter of the lands commonly called or known as Kiwulegamalandukele, footpath (path), &c., situate in the village of Kiwulegama, in the Pahala Kelegam tulana of the Wilachchiya korale of the Nuwaragam palata, in the North-Central Province, and of "The Waste Lands Ordinances of 1897, 1899, 1900, and 1903."

THE notice required by section 1 of "The Waste Lands Ordinances of 1897, 1899, 1900, and 1903," having been duly published in manner prescribed by that section in respect of the above-named lands (*vide* Notice No. 6,363), and no claim having been made to the said lands or to any interest therein within the period of three months from the date specified in the said notice, I, Thomas Graham Willett, Special Officer appointed under section 28 of the said Ordinances, under and by virtue of the powers vested in me in that behalf by section 2 of the said Ordinances, do hereby on this 14th day of September, 1917, order and declare that the said lands, as more fully described herein below, situate in the village of Kiwulegama, in the Pahala Kelegam tulana of the Wilachchiya korale of the Nuwaragam palata, in the North-Central Province, and shown as lots 1, 2, 3, 4, 5, 6, 7, 10, 11, 12, 13, 14, 15, 16, 17, 18, and 19 in preliminary plan 700 and in the annexed diagram, and containing in extent 204 acres 3 roods and 38 perches, are the property of the Crown.

Description of the Lands referred to.

The following lots situated in the village of Kiwulegama, in the Pahala Kelegam tulana of the Wilachchiya korale of the Nuwaragam palata, in the North-Central Province, as described in the annexed diagram :—

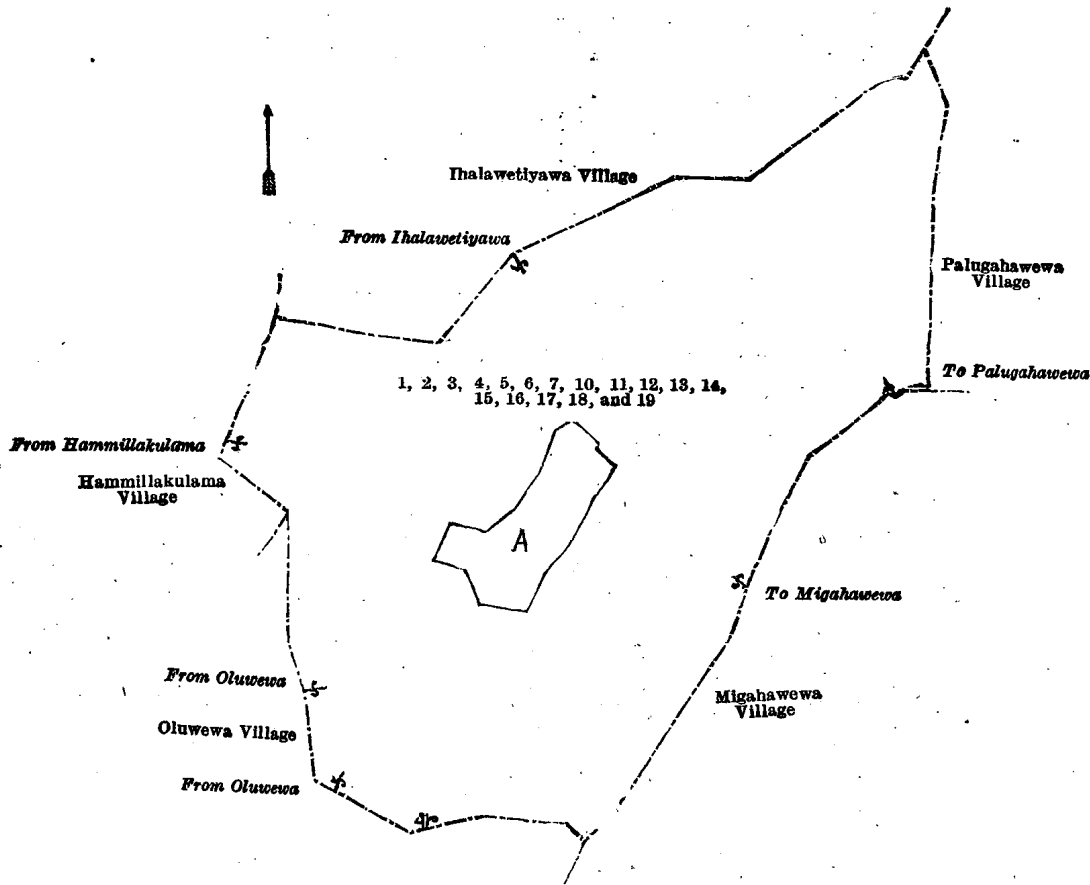
Preliminary plan 700.

Lot.	Name of Land.	Extent, A. R. P.	Lot.	Name of Land.	Extent, A. R. P.
1	Kiwulegamalandukele	36 1 38	12	Footpath (path)	0 0 11
2	Footpath (path)	0 0 6	13	Kiwulegamalandukele	18 3 27
3	Kiwulegamalandukele	54 1 29	14	Do.	3 1 18
4	Footpath (path)	0 0 11	15	Footpath (path)	0 0 22
5	Kiwulegamalandukele	11 1 18	16	Ela (stream)	0 1 6
6	Kiwulegamawewa (tank bund)	18 3 15	17	Kiwulegamalandukele	13 0 20
7	Kiwulegamalandukele (reservation for tank bund)	1 2 21	18	Do.	45 3 18
10	Footpath (abandoned path)	0 0 16	19	Footpath (path)	0 0 6
11	Elapatwewa (abandoned tank bund)	0 0 36			204 3 38

and bounded as follows : on the north by the village limit of Ihalawetiya ; on the east by the village limit of Palugahawewa, the village limit of Migahawewa ; on the south by the village limit of Oluwewa ; on the west by the village limit of Hammillakulama.

NOTE.—The following lots lying within the above boundaries are excluded from this order, and their aggregate acreage of 9 acres 3 roods and 37 perches is not included in the acreage of 204 acres 3 roods and 38 perches given above :—

Lot.	Name of Land.	Preliminary plan 700.	Extent, A. R. P.
A 8	Kiwulegamawela	8 3 29
A 9	Gangoda	1 0 8
			9 3 37



Surveyor-General's Office,
Colombo, October 12, 1916.

Scale of 16 Chains to an Inch.

G. K. THORNHILL,
for Surveyor-General.

September 14, 1917.

T. G. WILLETT,
Special Officer.

Anuradhapura S. O. No. 888.

Order under Section 2 of "The Waste Lands Ordinances of 1897, 1899, 1900, and 1903,"
declaring Lands to be Crown Property.

In the matter of the lands commonly called or known as Galpodiawemukalana, footpath, &c., situate in the village of Galpodiawewa, in the Moragalla kadawat tulana of the Wilachchiya korale of the Nuwaragam palata, in the North-Central Province, and of "The Waste Lands Ordinances of 1897, 1899, 1900, and 1903."

THE notice required by section 1 of "The Waste Lands Ordinances of 1897, 1899, 1900, and 1903," having been duly published in manner prescribed by that section in respect of the above-named lands (*vide* Notice No. 6,352), and no claim having been made to the said lands or to any interest therein within the period of three months from the date specified in the said notice, I, Thomas Graham Willett, Special Officer appointed under section 28 of the said Ordinances, under and by

virtue of the powers vested in me in that behalf by section 2 of the said Ordinances, do hereby on this 7th day of September, 1917, order and declare that the said lands, as more fully described herein below, situate in the village of Galpodiawewa, of the Moragalla Kadawat tulana of the Wilachchiya korale in the Nuwaragam palata, in the North-Central Province, and shown as lots 1, 2, 3, 4, 5, 7, 8, 9, 11, 12, 13, 14, and 15 in preliminary plan 710 and in the annexed diagram, and containing in extent 422 acres 3 roods and 23 perches, are the property of the Crown.

Description of the Lands referred to.

The following lots situated in the village of Galpodiawewa, in the Moragalla Kadawat tulana of the Wilachchiya korale of the Nuwaragam palata, in the North-Central Province, as described in the annexed diagram:—

Preliminary plan 710.

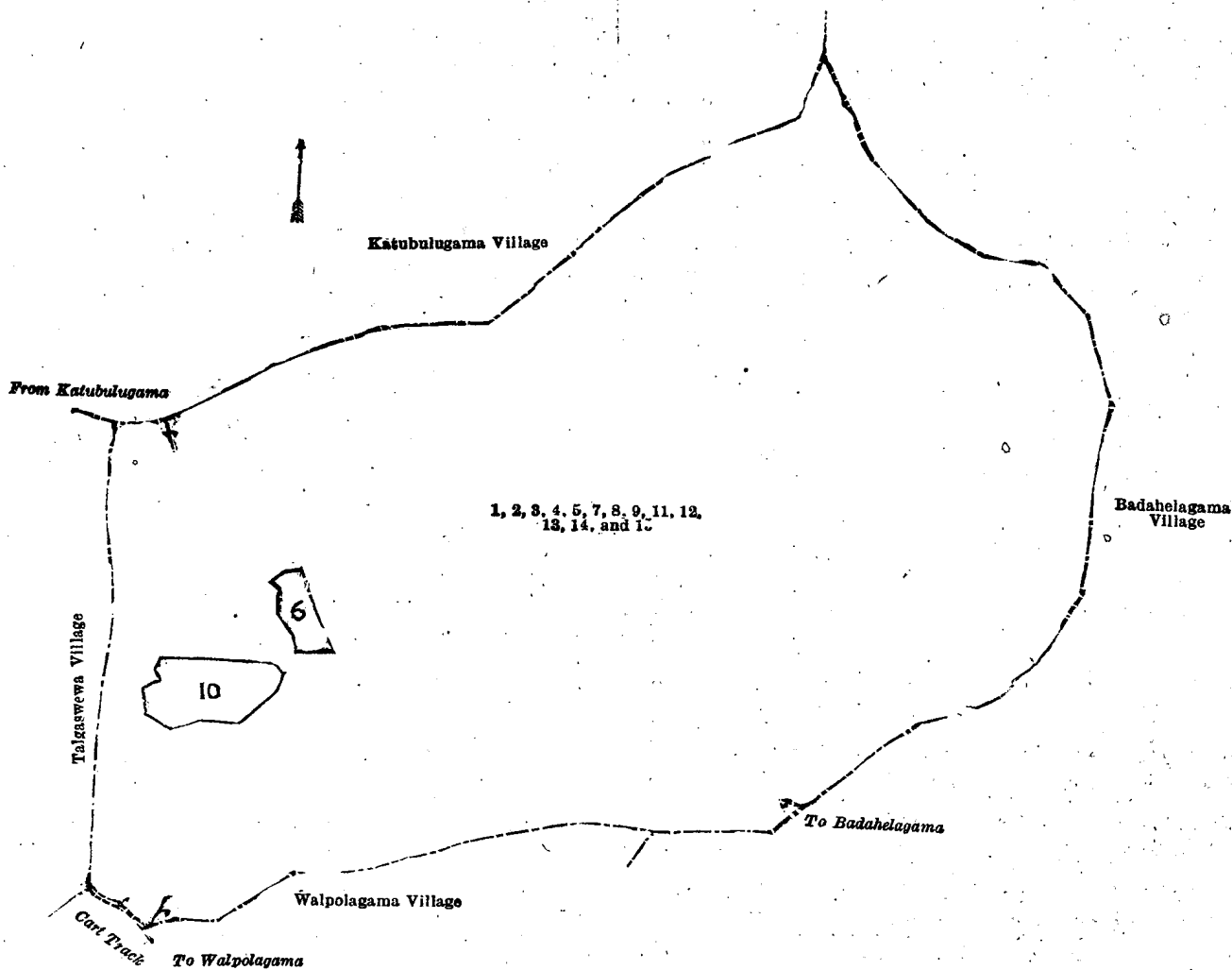
Lot.	Name of Land.	Extent, A. R. P.	Lot.	Name of Land.	Extent, A. R. P.
1 ..	Galpodiawemukalana	290 3 27	11 ..	Footpath	0 0 7
2 ..	Footpath	0 0 26	12 ..	Galpodiawekele (reservation for tank bund)	0 2 22
3 ..	Galpodiawekele	75 2 0	13 ..	Kudawewa (abandoned tank)	1 2 11
4 ..	Galpodiawewa (tank)	13 3 24	14 ..	Footpath	0 0 7
5 ..	Galpodiawekele (reservation for tank bund)	1 2 20	15 ..	Cart track (half of the area included)	0 0 11
7 ..	Footpath	0 0 21			
8 ..	Galpodiawekele	38 0 37			422 3 23
9 ..	Heen-ela	0 0 10			

and bounded as follows: on the north by the village limit of Katubulugama; on the east by the village limit of Badahelagama; on the south by the village limit of Badahelagama, the village limit of Walpolagama, the cart track; on the west by the village limit of Talgaswewa.

NOTE.—The following lots lying within the above boundaries are excluded from this order, and their aggregate acreage of 8 acres 2 roods and 3 perches is not included in the acreage of 422 acres 3 roods and 23 perches given above:—

Preliminary plan 710.

Lot.	Name of Land.	Extent, A. R. P.
6 ..	Galpodiawewatta	2 0 23
10 ..	Galpodiawekumbura	6 1 20
		8 2 3



Surveyor-General's Office,
Colombo, October 11, 1916.

Scale of 16 Chains to an Inch.

G. K. THORNHILL,
for Surveyor-General.

September 7, 1917.

T. G. WILLET,
Special Officer.

Anuradhapura S. O. No. 889.

Order under Section 2 of "The Waste Lands Ordinances of 1897, 1899, 1900, and 1903,"
declaring Lands to be Crown Property.

In the matter of the lands commonly called or known as Palugahawewahena, Miniranwewamukalana, &c., situate in the village of Palugahawewa, in the Ihala Kelegam tulana of the Wilachchiya korale of the Nuwaragam palata, in the North-Central Province, and of "The Waste Lands Ordinances of 1897, 1899, 1900, and 1903."

THE notice required by section 1 of "The Waste Lands Ordinances of 1897, 1899, 1900, and 1903," having been duly published in manner prescribed by that section in respect of the above-named lands (*vide* Notice No. 6,342), and no claim having been made to the said lands or to any interest therein within the period of three months from the date specified in the said notice, I, Thomas Graham Willett, Special Officer appointed under section 28 of the said Ordinances, under and by virtue of the powers vested in me in that behalf by section 2 of the said Ordinances, do hereby on this 7th day of September, 1917, order and declare that the said lands, as more fully described herein below, situate in the village of Palugahawewa, in the Ihala Kelegam tulana of the Wilachchiya korale of the Nuwaragam palata, in the North-Central Province, and shown as lots 1, 2, 3, 4, 5, 8, 9, 10, 11, 12, 12½, 13, 14, 15, 16, 17, 18, 19, 20, 22, 23, 25, 26, 27, 28, 29, 30, 31, 32, 33, 34, and 35 in preliminary plan 701 and in the annexed diagram, and containing in extent 291 acres and 25 perches, are property of the Crown.

Description of the Lands referred to.

The following lots situated in the village of Palugahawewa, in the Ihala Kelegam tulana of the Wilachchiya korale of the Nuwaragam palata, in the North-Central Province, as described in the annexed diagram:—

Preliminary plan 701.

Lot.	Name of Land.	Extent, A. R. P.	Lot.	Name of Land.	Extent, A. R. P.
1 ..	Palugahawewahena ..	2 1 29	19 ..	Palugahawewahena ..	6 3 27
2 ..	Miniranwewamukalana ..	25 1 11	20 ..	Palugahawewahena (reservation for tank bund) ..	0 1 13
3 ..	Miniranwewa-ela ..	0 3 28	22 ..	Palugahawewewela ..	0 2 10
4 ..	Palugahawewahena, Palugahawewahenda, and Miniranwewahena ..	134 1 17	23 ..	Palugahawewatisbamba ..	1 2 38
5 ..	Kalupaspolamukalana ..	7 2 23	25 ..	Footpath ..	0 0 16
8 ..	Minirenwewa (tank bund) ..	2 1 30	26 ..	Minipitiya (cemetery) ..	0 1 24
9 ..	Footpath ..	0 0 15	27 ..	Footpath ..	0 0 1
10 ..	Miniranwewamukalana ..	8 1 1	28 ..	Pathway (approach road to cemetery) ..	0 0 10
11 ..	Palugahawewehenyaya ..	66 0 9	29 ..	Palugahawewahena ..	5 3 33
12 ..	Miniranwewemukalana ..	1 1 14	30 ..	Footpath ..	0 0 6
12½ ..	Footpath ..	0 0 1	31 ..	Palugahawewahena ..	1 3 25
13 ..	Miniranwewamukalana ..	1 2 10	32 ..	Ela ..	0 0 31
14 ..	Palugahawewahena ..	3 2 33	33 ..	Palugahawewahena ..	1 3 10
15 ..	Footpath ..	0 0 20	34 ..	Footpath ..	0 0 4
16 ..	Palugahawewahena ..	2 3 8	35 ..	Palugahawewahena ..	1 0 33
17 ..	Palugahawewa ..	12 3 9			
18 ..	Footpath ..	0 0 6			291 0 25

and bounded as follows: on the north by the village limit of Hireyalagama, the village limit of Relapanawewa; on the east by the village limit of Sinharagama, the village limit of Migahawewa; on the south by the village limit of Migahawewa; on the west by Kiwulegama, the village limit of Ihalawetiya, the village limit of Hireyalagama.

NOTE.—The following lots lying within the above boundaries are excluded from this order, and their aggregate acreage of 4 acres and 30 perches is not included in the acreage of 291 acres and 25 perches given above:—

Preliminary plan 701.

Lot.	Name of Land.	Extent, A. R. P.
21 ..	Palugahawewawela ..	3 1 19
24 ..	Palugahawewagangoda ..	0 3 11
		4 0 30

[For Diagram see page 333.]

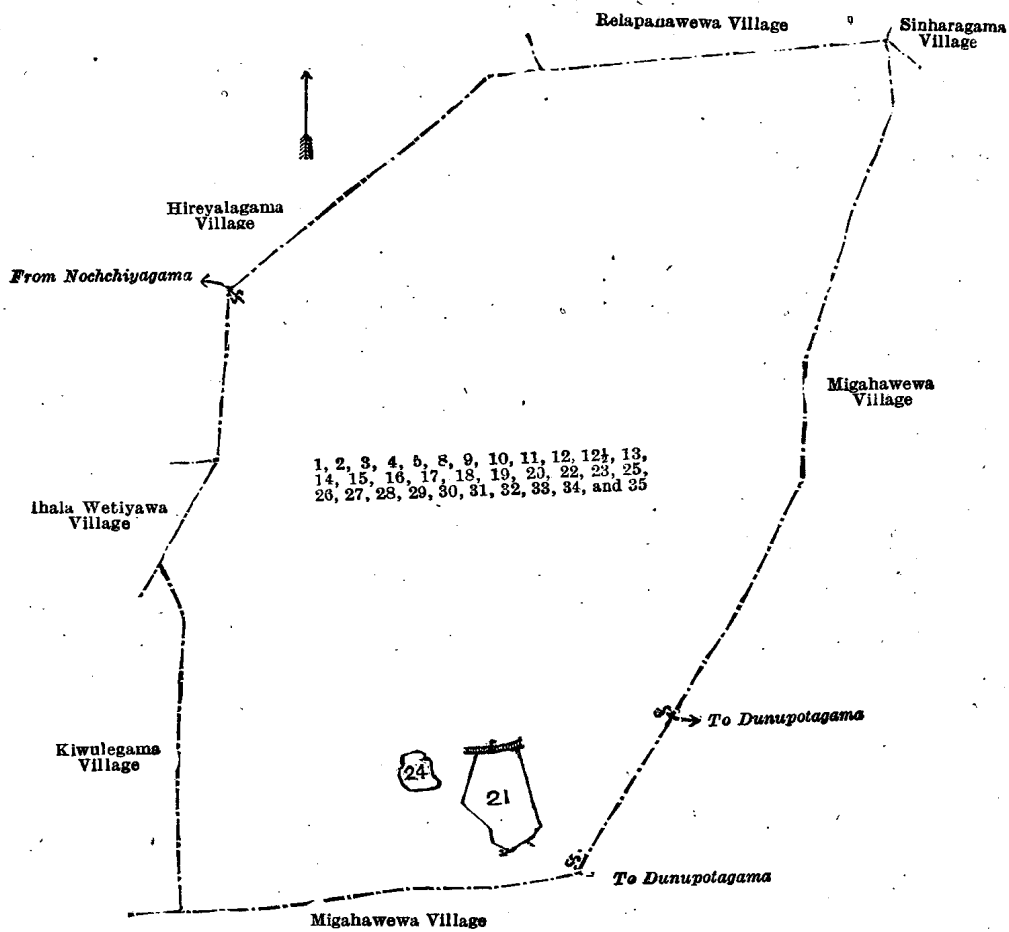
Uva S. O. No. 2,268.

Order under Section 4, Sub-section (1), of "The Waste Lands Ordinances of 1897, 1899, 1900, and 1903."

In the matter of the land commonly called or known as Gallindahena and Peembigahawalahenyaya, situate in the village of Wasipone, in the Kandukara korale of the Buttala division, in the Province of Uva, and of "The Waste Lands Ordinances of 1897, 1899, 1900, and 1903."

WHEREAS in pursuance of section 1 of the said Ordinances it was duly declared and notified on the 24th day of January, 1913, that if no claim to the land commonly called or known as Gallindahena and Peembigahawalahenyaya, situate in the village of Wasipone, in the Kandukara korale of the Buttala division, in the Province of Uva, containing in extent 2 acres and 10 perches, and shown as lot 26AA in preliminary plan 224 and in the annexed diagram, was made to John Murray Davies, Special Officer appointed under section 28 of the said Ordinances, within the period of three months from the date specified in the said notice, such land would be declared the property of the Crown, and dealt with on account of the Crown (*vide* Notice No. 4,721):

And whereas (1) Meegaswattegedara Kiri Banda Vel-Vidane and (2) Meegaswattegedara Kalu Banda made claim thereto, and I, John Murray Davies, Special Officer appointed under section 28 of the said Ordinances, made due inquiry into such claim, and whereas the said claimants and I, with the consent of His Excellency the Governor, came to an agreement in writing dated the 7th day of May, 1913, concerning the said land, under section 4, sub-section (1), of the said Ordinances, whereby it was agreed that the said claimants should be declared the purchasers of the said land upon payment, on or before the 8th day of August, 1913, to the Government Agent at Badulla, or to the Settlement Officer, of a sum of Rupees Fifteen only (Rs. 15), as the purchase amount of the said land, and whereas the said amount has been duly paid by the said claimants, they are hereby, in pursuance of the agreement aforementioned, declared to be the purchasers of the said land, as more fully described herein below.



Surveyor-General's Office,
Colombo, October 10, 1916.

Scale of 16 Chains to an Inch.

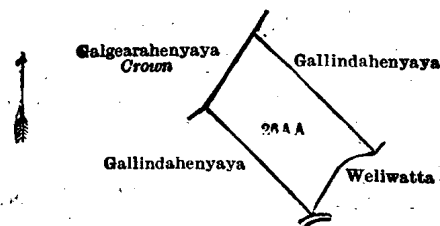
G. K. THORNHILL,
for Surveyor-General.

September 7, 1917.

T. G. WILLETT,
Special Officer.

Description of the Land referred to.

The land commonly called or known as Gallindahena and Peembigahawalahenyaya, situated in the village of Wasipone, in the Kandukara korale of the Buttala division, in the Province of Uva, containing in extent 2 acres and 10 perches, shown as lot 26AA in preliminary plan 224 and in the annexed diagram; and bounded as follows: on the north by Galgearahenyaya to be declared the property of the Crown under the Waste Lands Ordinances, Gallindahenyaya to be declared the property of Meegaswattegedera Kiri Banda Vel-Vidane and another under the Waste Lands Ordinances; on the east by Gallindahenyaya to be declared the property of Meegaswattegedera Kiri Banda Vel-Vidane and another under the Waste Lands Ordinances, Weliwatta claimed by Meegaswatte Kiri Banda and others; on the south by Weliwatta claimed by Meegaswatte Kiri Banda and others, an ela, Gallindahenyaya to be declared the property of Watawane Alutgedera Ganeti and another under the Waste Lands Ordinances; on the west by Gallindahenyaya to be declared the property of Watawane Alutgedera Ganeti and another under the Waste Lands Ordinances, Galgearahenyaya to be declared the property of the Crown under the Waste Lands Ordinances,



Surveyor-General's Office,
Colombo, May 16, 1917.

Scale of 8 Chains to an Inch.

A. H. G. DAWSON,
for Surveyor-General.

August 15, 1917.

J. M. DAVIES,
Special Officer.

Uva S. O. No. 2,269.

Order under Section 4, Sub-section (1), of "The Waste Lands Ordinances of 1897, 1899, 1900, and 1903,"
admitting Land to be Private Property.

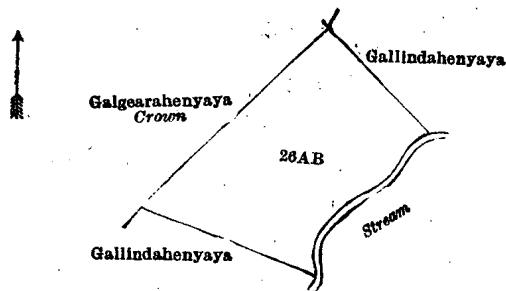
In the matter of the land commonly called or known as Gallindahena and Peembigahawalahenyaya, situate in the village of Wasipone, in the Kandukara korale of the Buttala division, in the Province of Uva, and of "The Waste Lands Ordinances of 1897, 1899, 1900, and 1903."

WHEREAS in pursuance of section 1 of the said Ordinances it was duly notified on the 24th day of January, 1913, that if no claim to the land commonly called or known as Gallindahena and Peembigahawalahenyaya, situate in the village of Wasipone, in the Kandukara korale of the Buttala division, in the Province of Uva, containing in extent 6 acres and 3 perches, and shown as lot 26AB in preliminary plan 224 and in the annexed diagram, was made to John Murray Davies, Special Officer appointed under section 28 of the said Ordinances, within the period of three months from the date specified in such notice, such land would be declared the property of the Crown, and dealt with on account of the Crown (*vide* Notice No. 4,721):

And whereas (1) Watawane Alutgedera Ganeti and (2) Migaswattegedera Ganeti made claim thereto, and I, John Murray Davies, Special Officer appointed under section 28 of the said Ordinances, made due inquiry into such claim, and whereas the said 2nd claimant having died, his heirs (a) Paragolle Meegaswattegedera Ratneka, (b) Talawatte Batalakotuwe Mutumenika, and (c) Nagahadoruwe Helawattegedera Hudumenika were substituted as claimants, I, with the consent of His Excellency the Governor, do hereby admit the said 1st claimant along with the said (a) Paragolle Meegaswattegedera Ratneka, (b) Talawatte Batalakotuwe Mutumenika, and (c) Nagahadoruwe Helawattegedera Hudumenika to be the owners of the said land, as more fully described herein below, under section 4, sub-section (1), of the said Ordinances.

Description of the Land referred to.

The land commonly called or known as Gallindahena and Peembigahawalahenyaya, situated in the village of Wasipone, in the Kandukara korale of the Buttala division, in the Province of Uva, containing in extent 6 acres and 3 perches, shown as lot 26AB in preliminary plan 224 and in the annexed diagram; and bounded as follows: on the north by Galgearahenyaya sold to Meegaswattegedera Kiri Banda Vel-Vidane and another under the Waste Lands Ordinances, Gallindahenyaya sold to Meegaswattegedera Kiri Banda Vel-Vidane and another under the Waste Lands Ordinances, stream; on the east by Gallindahenyaya sold to Meegaswattegedera Kiri Banda Vel-Vidane and another under the Waste Lands Ordinances, stream; on the south by Gallindahenyaya sold to Watawane Alutgedera Ganeti and another under the Waste Lands Ordinances; on the west by Galgearahenyaya to be declared the property of the Crown under the Waste Lands Ordinances.



Surveyor-General's Office,
Colombo, May 16, 1917.

Scale of 8 Chains to an Inch.

A. H. G. DAWSON,
for Surveyor-General.

J. M. DAVIES,
Special Officer.

August 15, 1917.

Uva S. O. No. 2,270.

Order under Section 4, Sub-section (1), of "The Waste Lands Ordinances of 1897, 1899, 1900, and 1903."

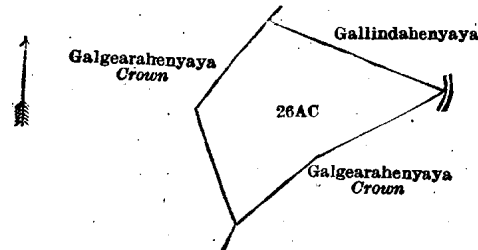
In the matter of the land commonly called or known as Gallindahena and Peembigahawalahenyaya, situate in the village of Wasipone, in the Kandukara korale of the Buttala division, in the Province of Uva, and of "The Waste Lands Ordinances of 1897, 1899, 1900, and 1903."

WHEREAS in pursuance of section 1 of the said Ordinances it was duly declared and notified on the 24th day of January, 1913, that if no claim to the land commonly called or known as Gallindahena and Peembigahawalahenyaya, situate in the village of Wasipone, in the Kandukara korale of the Buttala division, in the Province of Uva, containing in extent 4 acres and 3 perches, and shown as lot 26AC in preliminary plan 224 and in the annexed diagram, was made to John Murray Davies, Special Officer appointed under section 28 of the said Ordinances, within the period of three months from the date specified in the said notice, such land would be declared the property of the Crown, and dealt with on account of the Crown (*vide* Notice No. 4,721):

And whereas (1) Watawane Alutgedera Ganeti and (2) Migaswattegedera Gan Eti made claim thereto, and I, John Murray Davies, Special Officer appointed under section 28 of the said Ordinances, made due inquiry into such claim, and whereas the said 2nd claimant having died during the pendency of the inquiry, his heirs (a) Paragolle Meegaswattegedera Ratneka, (b) Talawatte Batalakotuwe Mutumenika, and (c) Nagahadoruwe Helawattegedera Hudumenika were substituted as claimants; and whereas the said (b) and (c) claimants having been duly called upon by me by a notice in writing under section 4, sub-section (1), of the said Ordinances, duly served upon them to produce before me the evidence and documents upon which they might rely in proof of their claims, and not having so appeared or produced such evidence and documents, the said 1st and the said (a) claimant and I, with the consent of His Excellency the Governor, came to an agreement in writing dated the 7th day of May, 1913, concerning the said land under section 4, sub-section (2), of the said Ordinances, whereby it was agreed that the said claimants should be declared the purchasers of the said land upon payment, on or before the 8th day of August, 1913, to the Government Agent at Badulla, or to the Settlement Officer, of a sum of Rupees Thirty only (Rs. 30), as the purchase amount of the said land, and whereas the said amount has been duly paid, the said 1st claimant and the said heirs of the 2nd claimant, deceased, (a) Paragolle Meegaswattegedera Ratneka, (b) Talawatte Batalakotuwe Mutumenika, and (c) Nagahadoruwe Helawattegedera Hudumenika are hereby, in pursuance of the agreement aforementioned, declared to be the purchasers of the said land, as more fully described herein below.

Description of the Land referred to.

The land commonly called or known as Gallindahena and Peembigahawalahenyaya, situated in the village of Wasipone, in the Kandukara korale of the Buttala division, in the Province of Uva, containing in extent 4 acres and 3 perches, shown as lot 26AC in preliminary plan 224 and in the annexed diagram; and bounded as follows: on the north by Gallindahenyaya to be declared the property of Watawane Alutgedera Ganeti and another under the Waste Lands Ordinances; on the east and south by Galgearahenyaya to be declared the property of the Crown under the Waste Lands Ordinances; on the west by Galgearahenyaya to be declared the property of the Crown under the Waste Lands Ordinances.



Surveyor-General's Office,
Colombo, May 16, 1917.

Scale of 8 Chains to an Inch.

A. H. G. DAWSON,
for Surveyor-General.

August 15, 1917.

J. M. DAVIES,
Special Officer.

Uva S. O. No. 2,271.

Order under Section 4, Sub-section (1), of "The Waste Lands Ordinances of 1897, 1899, 1900, and 1903," admitting Land to be Private Property.

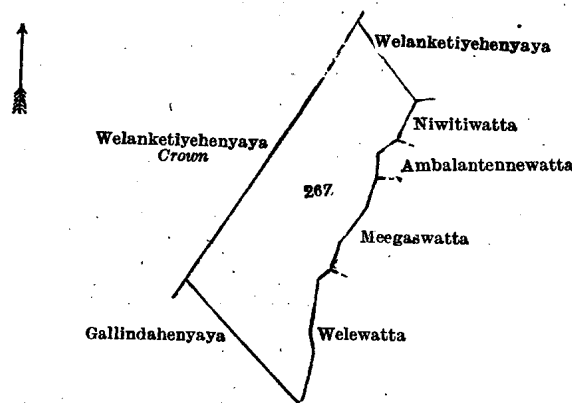
In the matter of the land commonly called or known as Welanketiyeheha and Gallindahena, situate in the village of Wasipone, in the Kandukara korale of the Buttala division, in the Province of Uva, and of "The Waste Lands Ordinances of 1897, 1899, 1900, and 1903."

WHEREAS in pursuance of section 1 of the said Ordinances in was duly notified on the 24th day of January, 1913, that if no claim to the land commonly called or known as Welanketiyeheha and Gallindahena, situate in the village of Wasipone, in the Kandukara korale of the Buttala division, in the Province of Uva, containing in extent 6 acres, and shown as lot 26Z in preliminary plan 224 and in the annexed diagram, was made to John Murray Davies, Special Officer appointed under section 28 of the said Ordinances, within the period of three months from the date specified in such notice, such land would be deemed the property of Crown, and dealt with on account of the Crown (*vide* Notice No. 4,721):

And whereas (1) Meegaswattegedera Kiri Banda Vel-Vidane and (2) Meegaswattegedera Kalu Banda made claim thereto, and I, John Murray Davies, the aforesaid Special Officer, made due inquiry into such claim, I, with the consent of His Excellency the Governor, do hereby admit the claim of the said claimants to the said land, as more fully described herein below, under section 4, sub-section (1), of the said Ordinances.

Description of the Land referred to.

The land commonly called or known as Welanketiyeheha and Gallindahena, situated in the village of the Wasipone, in the Kandukara korale of the Buttala division, in the Province of Uva, containing in extent 6 acres, shown as lot 26Z in preliminary plan 224 and in the annexed diagram; and bounded as follows: on the north by Welanketiyehehenyaya to be declared the property of the Crown under the Waste Lands Ordinances, Welanketiyehehenyaya sold under the Waste Lands Ordinances to Meegaswattegedera Kiri Banda Vel-Vidane and another; on the east by Niwitiwatta claimed by Niwitiwatta Kalu Banda and others, Ambalantenneewatta claimed by Meegaswatte Kiri Banda and others, Meegaswatta claimed by Meegaswatte Kiri Banda and others, Weliwatte claimed by Meegaswatte Kiri Banda and others; on the south by Gallindahenyaya sold under the Waste Lands Ordinances to Meegaswattegedera Kiri Banda Vel-Vidane and another; on the west by Welanketiyehehenyaya to be declared the property of the Crown under the Waste Lands Ordinances.



Surveyor-General's Office,
Colombo, May 16, 1917.

Scale of 8 Chains to an Inch.

A. H. G. DAWSON,
for Surveyor-General.

August 15, 1917.

J. M. DAVIES,
Special Officer.

**Order under Section 4, Sub-section (1), of "The Waste Lands Ordinances of 1897, 1899, 1900, and 1903,"
declaring Lands to be Crown Property.**

In the matter of the lands commonly called or known as Kongahagawahena (reservation for road), Welanketiyeheyayaya (road and reservation), ditto (to be made use of as a quarry), and ditto (road and reservation), situate in the village of Akurukaduwa, in the Oyapalata korale of the Wiyaluwa division, Badulla District, in the Province of Uva, and of "The Waste Lands Ordinances of 1897, 1899, 1900, and 1903."

WHEREAS in pursuance of section 1 of the said Ordinances it was duly notified on the 27th day of October, 1916, that if no claim to the lands commonly called or known as Kongahagawahena (reservation for road), Welanketiyeheyayaya (road and reservation), ditto (to be made use of as a quarry), and ditto (road and reservation), situate in the village of Akurukaduwa, in the Oyapalata korale of the Wiyaluwa division, Badulla District, in the Province of Uva, containing in extent 10 acres 2 roods and 17.99 perches, and shown as lots 1, 2, 3, and 4 in preliminary plan 1,899, as described in the annexed diagram, was made to the Government Agent of the Province of Uva, within the period of three months from the date specified in such notice, such land would be deemed the property of the Crown, and dealt with on account of the Crown (*vide* Notice No. 6,046) :

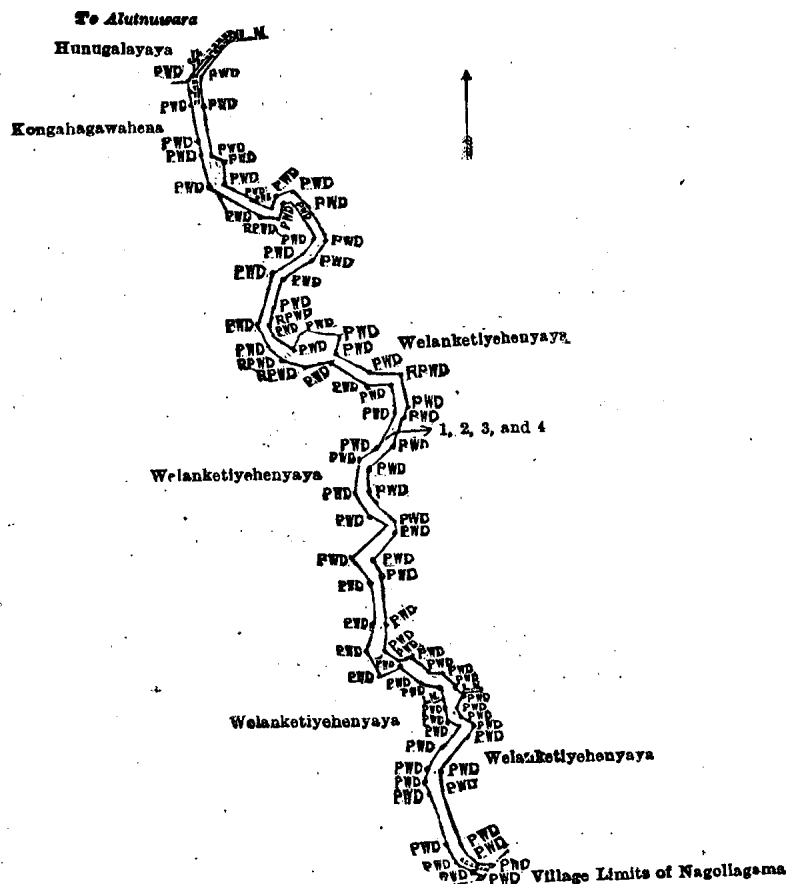
And whereas Rajapaksa Jayawardena Attapattu Mudiyansele Attalihegedera Kiri Banda of Dickwella and Udagedera Samarakoon Mudiyansele Tissanahmy of Lunugala made claim thereto, and whereas the said claimants have withdrawn their claim to the said lands, I, Frank Bartlett, Government Agent of the Province of Uva, under and by virtue of the powers vested in me in that behalf by section 4 of the said Ordinances, do hereby on this 7th day of June, 1917, order and declare, under section 4, sub-section (1), of the said Ordinances, that the said lands, as more fully described herein below, are the property of the Crown.

Description of the Lands referred to.

The following lots situated in the village of Akurukaduwa, in Oyapalata korale of the Wiyaluwa division, in the Province of Uva, as described in the annexed diagram :—

		Preliminary plan 1,899.		Extent, A. R. P.		
Lot.	Name of Land.					
1	.. Kongahagawahena (reservation for road)	0	1	12
2	.. Welanketiyeheyayaya (road and reservation)	7	2	32.62
3	.. Do. (to be made use of as a quarry)	0	2	27.62
4	.. Do. (road and reservation)	1	3	25.75
				10 2 17.99		

and bounded as follows : on the north by Hunugalayaya claimed by M. Alutgedera Kuma and a road ; on the east by Welanketiyeheyayaya claimed by A. R. J. A. M. Kiri Banda and others, and L. U. Tissanahmi ; on the south by the village limits of Nagollagama and Welanketiyeheyayaya claimed by L. U. Tissanahmi ; and on the west by Welanketiyeheyayaya claimed by L. U. Tissanahmi and A. R. J. A. M. Kiri Banda and others, and Kongahagawahena claimed by U. Appuhami.



Surveyor-General's Office,
Colombo, August 31, 1916.

Scale of 16 Chains to an Inch.

C. R. LUNDIE,
for Surveyor-General.

June 7, 1917.

F. BARTLETT,
Government Agent.

LAND SALES IN THE CENTRAL PROVINCE.

No. 2,523, C. P.—The Government Agent, Central Province, will on Monday, December 3, 1917, at 2 p.m., at his office in Kandy, put up to auction the lease of the under-mentioned portions of Crown land on the terms authorized by Government. Eight allotments of land situated within the Municipal limits of Kandy, Kandy District of the Central Province.

Lot.	Name of Land.	Name of Applicant.	Description.	Extent.			Upset price of lease per annum. Rs.
				A.	R.	P.	
15769	Udawattakele	Mr. J. Oorloff	Land, containing some plantain bushes.	0	0	9.50	10
15770	Do.	do.		0	0	9.50	
15771	Do.	do.		0	0	27	
15772	Do.	do.		0	0	10	
15775	Do.	do.		0	0	8.50	
15777	Do.	do.		0	0	29.50	
P 908	Do.	do.		0	0	25.50	
15779	Do.	do.		0	0	19	

Conditions of Sale of Lease.

The land to be leased on a ticket of occupancy terminable at one month's notice. The land to be used for grass or vegetable cultivation. The rent to be liable to revision once in five years if the lease is renewed. No permanent buildings to be erected on the land. Further information regarding the land can be obtained from the Government Agent, Kandy. The plan can be seen at the Kandy Kachcheri.

Colonial Secretary's Office,
Colombo, October 17, 1917.

R. E. STUBBS,
Colonial Secretary.

LAND SALES IN THE SOUTHERN PROVINCE.

No. 3,082, S. P.—The Assistant Government Agent, Matara, will on Tuesday, November 20, 1917, at 3 p.m., at his office in Dondra Gansabhawa, put up to auction, for sale or settlement, or will otherwise dispose of, the under-mentioned portion of Crown land, in accordance with the regulations of Government regarding land sales. An allotment of land situated in the Wellaboda pattu of the Matara District of the Southern Province.

Lot.	Name of Land.	Name of Applicant.	Description.	Extent.			Upset price per acre, Rs.
				A.	R.	P.	
2	Ambagahakumbura-atmaga	E. D. Anagi	Low jungle. Reservation for path. Not for sale.	0	0	11	—
3	Do.	do.	Low jungle	1	2	11	30

Further particulars regarding this land can be obtained from the Assistant Government Agent, Matara, and particulars regarding plan of it from the Surveyor-General.

Colonial Secretary's Office,
Colombo, October 11, 1917.

R. E. STUBBS,
Colonial Secretary.

No. 3,083, S. P.—The Assistant Government Agent, Matara, will on Thursday, November 22, 1917, at 10 a.m., at his office in Hakmana Resthouse, put up to auction, for sale or settlement, or will otherwise dispose of, the under-mentioned portions of Crown land, in accordance with the regulations of Government regarding land sales. Three allotments of land situated in the Kandaboda pattu of the Matara District of the Southern Province.

Lot.	Name of Land.	Name of Claimant.	Description.	Extent.			Upset price per acre, Rs.
				A.	R.	P.	
Final village plan 89. Village—Galetumba.							
5c	Horawitayahena	Crown	Low jungle	1	1	22	30
5cl	Hatigalawatta	do.	Citronella	0	2	8	30
Final village plan 99. Village—Mahalpe.							
10h	Balapuwawatta	Crown	Citronella	0	0	18	30

Further particulars regarding these lands can be obtained from the Assistant Government Agent, Matara, and particulars regarding plans of them from the Surveyor-General.

Colonial Secretary's Office,
Colombo, October 11, 1917.

R. E. STUBBS,
Colonial Secretary.

No. 3,084, S. P.—The Assistant Government Agent, Matara, will on Friday, November 23, 1917, at 10 a.m., at his office in Kamburupitiya Resthouse, put up to auction, for sale or settlement, or will otherwise dispose of, the under-mentioned portions of Crown land, in accordance with the regulations of Government regarding land sales. Thirty-two allotments of land situated in the Gangaboda pattu of the Matara District of the Southern Province.

Lot.	Name of Land.	Name of Applicant.	Description.	Extent.			Upset price per acre, Rs.
				A.	R.	P.	
Preliminary plan 10,711. Village—Batuwita.							
1	Amunehenedeniya-atmaga	Crown	Low jungle	5	0	9	60
2	Do.	B. Lawonis	do.	0	3	38	60
3	Do.	M. A. Hinni Appu	do.	1	0	4	60
4	Do.	P. Singho Appuhami	do.	1	0	1	60
5	Do.	H. Agonis Appu	do.	1	0	4	60
6	Do.	H. Danoris Appu	do.	1	0	6	60
Preliminary plan 10,714. Village—Batuwita.							
1	Gorakavitiyalahena	Mrs. Emma Maud Austin	Jungle	4	2	29	60
2	Do.	Mrs. M. B. Perera	do.	2	3	30	60
3	Do.	do.	do.	4	2	13	60

Lot.	Name of Land.	Name of Applicant.	Description.	Extent.			Upset price per acre, Rs.
				A.	R.	P.	
1	Kahakandalagehena Potuvillehena	<i>alias</i> H. Megoris	Jungle	1	0	0	50
Preliminary plan 10,690. Village—Kitalagama East.							
Final village plan 183. Village—Iriyatota.							
12g	Ginigalpolahena	H. H. Babandiris	Jungle	0	2	11	50
12h	Do.	M. Kiri Appu	do.	0	2	13	50
12i	Do.	M. Deonis	do.	1	0	10	50
12j	Do.	S. Carolis	do.	0	2	1	50
12k	Do.	D. K. Dingiya	do.	0	2	13	50
12l	Do.	S. Kumbaya	do.	0	2	6	50
12m	Do.	G. H. Dingi Baba	do.	0	1	26	50
12n	Do.	G. H. Hingitta	do.	0	0	31	50
12o	Do.	K. N. Ketiya	do.	0	1	15	50
12p	Do.	G. H. Pedirisa	do.	0	1	8	50
14d	Do.	S. Kumbaya	do.	0	0	3	50
14e	Do.	G. H. K. Dingi Baba	do.	0	0	29	50
14f	Do.	G. H. K. Hingitte	do.	0	1	12	50
14g	Do.	K. N. Ketiya	do.	0	2	22	50
14h	Do.	G. H. K. Pedusa	do.	0	0	34	50
34ad	Do.	M. A. Don Abraham	do.	5	2	33	50
34af	Do.	do.	do.	1	3	16	50
12i	Do.	I. Bastian	do.	0	1	11	50
14i	Do.	do.	do.	0	0	33	50
1	Kandanketiahena	S. Dingi Appu and another	Jungle	2	0	9	50
Preliminary plan 10,710. Village—Karagoda Uyangoda.							
1	Naborukandahena	A. Sawodis	Jungle	0	3	38	75
Preliminary plan 10,713. Village—Auraliya Ihala.							
1	Delgahakanatta	W. P. Don Siman	Jungle	1	0	10	100
Preliminary plan 10,712. Village—Kamburupitiya.							

Further particulars regarding these lands can be obtained from the Assistant Government Agent, Matara, and particulars regarding plans of them from the Surveyor-General.

Colonial Secretary's Office,
Colombo, October 11, 1917.

R. E. STUBBS,
Colonial Secretary.

No. 3,085, S. P.—The Assistant Government Agent, Matara, will on Saturday, November 24, 1917, at 3 P.M., at his office in Weligama Resthouse, put up to auction, for sale or settlement, or will otherwise dispose of, the under-mentioned portions of Crown land, in accordance with the regulations of Government regarding land sales. Three allotments of land situated in the Weligam korale of the Matara District of the Southern Province.

Lot.	Name of Land.	Name of Applicant.	Description.	Extent.			Upset price per acre, Rs.
				A.	R.	P.	
1	Dawatagahahena <i>alias</i> Pinnagodella	H. Kurulla	Jungle. Road reservation. Not for sale	0	0	6	—
2	Do.	do.	Jungle	1	3	17	85
Preliminary plan 10,702. Village—Akurugoda.							
1	Appuwagehena	G. Joseph	Jungle	1	0	24	85
Preliminary plan 10,705. Village—Kamburugamuwa.							

Further particulars regarding these lands can be obtained from the Assistant Government Agent, Matara, and particulars regarding plans of them from the Surveyor-General.

Colonial Secretary's Office,
Colombo, October 11, 1917.

R. E. STUBBS,
Colonial Secretary.

No. 3,086, S. P.—The Assistant Government Agent, Matara, will on Saturday, November 24, 1917, at 10 A.M., at his office in Akuressa Resthouse, put up to auction, for sale or settlement, or will otherwise dispose of, the under-mentioned portions of Crown land, in accordance with the regulations of Government regarding land sales. Eleven allotments of land situated in the Weligam korale of the Matara District of the Southern Province.

Lot.	Name of Land.	Name of Applicant.	Description.	Extent.			Upset price per acre, Rs.
				A.	R.	P.	
11b	Kosatuwahena	—	High jungle	3	1	20	60
Final village plan 556. Village—Balapata.							
1	Awariyamullehena	—	Jungle	5	2	21	100
2	Ittapanawattihena	—	Citronella	0	1	2	80
Preliminary plan 10,684. Village—Horagoda.							
Final village plan 558. Village—Nimaluwa.							
11a	Puhulhena	A. W. Macan Markar	Low jungle	0	1	20	100
11b	Do.	do.	Garden	0	0	22	100*
11c	Do.	—	Road reservation. Not for sale	0	0	19	—
Final village plan 180. Village—Kianduwa.							
106a	Bangamagodahena	—	Jungle	1	1	20	55
106b	Bangamagodawatta	R. T. Don Davith	Garden	0	0	10	50
10a9	Heendolehena	—	Jungle	1	3	30	55
10a10	Do.	—	do.	3	0	5	55
10a2	Udawattapitakele	—	Garden	0	0	8	55

* Value of plantation Rs. 32.

Further particulars regarding these lands can be obtained from the Assistant Government Agent, Matara, and particulars regarding plans of them from the Surveyor-General.

Colonial Secretary's Office,
Colombo, October 11, 1917.

R. E. STUBBS,
Colonial Secretary.

LAND SALES BY THE SETTLEMENT OFFICER.

WESTERN PROVINCE.

No. 4,396, S. O.—The Land Settlement Officer will on Friday, December 7, 1917, at 12 noon, at Munamalwatta Resthouse, put up to auction, for sale or settlement, or will otherwise dispose of, the under-mentioned portions of Crown land, in accordance with the regulations of Government regarding land sales. Seven allotments of land situated in the Pasdun korale west division of the Kalutara District of the Western Province.

Lot.	Name of Land.	Name of Claimant or Applicant.	Description.	Extent.		
				A.	R.	P.
Block survey preliminary plan 87. Village—Gammana.						
1h1	Eluwilemedakattiya	Crown and (1) Gammana Liyanage Sianeris Appu, (2) ditto Appu Singho, (3) Nallaperuma Amaris	Paddy	2	1	5
1h2	Nedungahawela Gangalangkattiya	Crown	Jungle	0	3	20
1h3	Nedungahawelapahalakattiya	Crown and (1) Hettigodage Isan Appu, (2) ditto Sianeris, (3) ditto Sardiel, (4) ditto Odanis, (5) Kulapputanrige Ranhamy	Paddy	0	3	23
13	Boraluketiyewattahena	(1) Patabendige Don Hendrick, (2) ditto Davith, (3) ditto Adirian, (4) ditto Baba Singho, (5) ditto Appu Singho, (6) ditto Peter	Chena	0	3	14
13c	Boraluketiyewatta	(1) Patabendige Don Hendrick, (4) ditto Peter	Rubber	0	0	37
13d	Delgahawatta	(1) Patabendige Don Hendrick, (2) ditto Davith, (3) ditto Adirian, (4) ditto Babasingho, (5) ditto Appu Singho	do.	0	2	15
59	Hikgahaduwa <i>alias</i> Bataduwa	Crown	Low jungle	0	3	0

Upset price at Rs. 15 to Rs. 50 per acre. Further information regarding these lands can be obtained from the Land Settlement Officer, and plans of them from the Surveyor-General.

Colonial Secretary's Office,
Colombo, October 17, 1917.

R. E. STUBBS,
Colonial Secretary.

No. 4,397, S. O.—The Land Settlement Officer will on Friday, December 7, 1917, at 12 noon, at Munamalwatta Resthouse, put up to auction, for sale or settlement, or will otherwise dispose of, the under-mentioned portion of Crown land, in accordance with the regulations of Government regarding land sales. An allotment of land situated in the Pasdun korale west division of the Kalutara District of the Western Province.

Lot.	Name of Land.	Name of Claimant or Applicant.	Description.	Extent.		
				A.	R.	P.
Block survey preliminary plan 86. Village—Paraigama.						
1q	Pitadeniyakanda	(1) Don Kornelis Gunasekera of Halwala, (2) Samel de Alwis Gunawardena Appuhami of Halwala	High jungle	1	0	11

Upset price at Rs. 15 to Rs. 50 per acre. Further information regarding this land can be obtained from the Land Settlement Officer, and plan of it from the Surveyor-General.

Colonial Secretary's Office,
Colombo, October 17, 1917.

R. E. STUBBS,
Colonial Secretary.

No. 4,398, S. O.—The Land Settlement Officer will on Friday, December 7, 1917, at 12 noon, at Munamalwatta Resthouse, put up to auction, for sale or settlement, or will otherwise dispose of, the under-mentioned portions of Crown land, in accordance with the regulations of Government regarding land sales. Two allotments of land situated in the Pasdun korale west division of the Kalutara District of the Western Province.

Lot.	Name of Land.	Name of Claimant or Applicant.	Description.	Extent.		
				A.	R.	P.
Block survey preliminary plan 83. Village—Uragoda.						
26	Palukajugahaowita	Sendanayakage Kornelis	Rubber	0	1	35
26a	Do.	Ditto Andiris Appu	Owita	0	1	1

Upset price at Rs. 15 to Rs. 50 per acre. Further information regarding these lands can be obtained from the Land Settlement Officer, and plans of them from the Surveyor-General.

Colonial Secretary's Office,
Colombo, October 17, 1917.

R. E. STUBBS,
Colonial Secretary.

No. 4,399, S. O.—The Land Settlement Officer will on Saturday, December 8, 1917, at 12 noon, at Moragolla Resthouse, put up to auction, for sale or settlement, or will otherwise dispose of, the under-mentioned portions of Crown land, in accordance with the regulations of Government regarding land sales. Two allotments of land situated in the Pasdun korale west division of the Kalutara District of the Western Province.

Lot.	Name of Land.	Name of Claimant or Applicant.	Description.	Extent.		
				A.	R.	P.
Block survey preliminary plan 94. Village—Katadora.						
1d	Panvilahenapahaladeniya	(1) Ederisinghage Baba Appu, (4) ditto Oderis Appu, (3) ditto Tepanis Appu of Katadora	Garden	0	3	16
Block survey preliminary plan 92. Village—Totaha.						
103a	Goonanikandeatmaga	Totaha Radage Pina of Totaha	Garden	0	0	28

Upset price at Rs. 15 to Rs. 50 per acre. Further information regarding these lands can be obtained from the Land Settlement Officer, and plans of them from the Surveyor-General.

Colonial Secretary's Office,
Colombo, October 17, 1917.

R. E. STUBBS,
Colonial Secretary.

No. 4,400, S. O.—The Land Settlement Officer will on Friday, December 7, 1917, at 12 noon, at Munamalwatta Resthouse, put up to auction, for sale or settlement, or will otherwise dispose of, the under-mentioned portions of Crown land, in accordance with the regulations of Government regarding land sales. Five allotments of land situated in the Pasdun korale west division of the Kalutara District of the Western Province.

Lot.	Name of Land.	Name of Claimant or Applicant.	Description.	Extent.	
				A. R. P.	
Block survey preliminary plan 71. Village—Pannila.					
134d	Kaluhamiaddarakele	Jayanetti, Korralage Don Bastian Appuhami of Pannila	Low jungle	2	0 18
Block survey preliminary plan 90. Village—Udugama.					
29	Lunukotuwewatta-addara-owita	Sinnatambi Corera of Kalutara	High jungle	1	0 4
51a	Kosgahaduwa	Surige Don Lewis Sinno of Udugama	Jungle	0	1 10
53	Nedungahaduwa	Do.	do.	0	1 35
67	Kudalukumbura-addaraowita	Surige Don Eboris Appu of Udugama	Owita	0	0 36

Upset price at Rs. 15 to Rs. 50 per acre. Further information regarding these lands can be obtained from the Land Settlement Officer, and plans of them from the Surveyor-General.

Colonial Secretary's Office,
Colombo, October 17, 1917.

R. E. STUBBS,
Colonial Secretary.

No. 4,401, S. O.—The Land Settlement Officer will on Saturday, December 8, 1917, at 12 noon, at Moragolla Resthouse, put up to auction, for sale or settlement, or will otherwise dispose of, the under-mentioned portions of Crown land, in accordance with the regulations of Government regarding land sales. Seven allotments of land situated in the Pasdun korale west division of the Kalutara District of the Western Province.

Lot.	Name of Land.	Name of Claimant or Applicant.	Description.	Extent.	
				A. R. P.	
Block survey preliminary plan 93. Village—Walallawita.					
82a	Muduwagaldoreowita or Muna-malgahaowita	(1) Kankanange Don Peries Appuhami, (2) ditto Dandris Appuhami, (3) ditto William Appuhami, all of Walallawita	Owita	1	0 13
104d	Muduwagaladoredeniya	Do.	Deniya	0	1 39
136c	Godaudawattepitakattiya	Kankanange Don Dandris Appuhami of Walallawita	Low jungle	0	1 18
189	Rattegodat-magedeniya	(1) Kankanange Don Dandris Appuhami, (2) ditto Don Piris Appahamy, both of Walallawita	Deniya	0	1 36
Block survey preliminary plan 91. Village—Yagirala.					
1h	Paniyawalamukalana	Opata Kankanange William Sinno of Opata	High jungle	0	1 20
83b	Ambagahawela	(1) Magina Arachchige Andris, (2) ditto Peries, (3) ditto Poddi Sinno, all of Yagirala, (4) Hettiarachchige Don Themis Sinno of Andawela	do.	1	0 35
39c	Nakola-eliyawila	Samel Samaranayake of Bentara	Paddy	0	0 29

Upset price at Rs. 15 to Rs. 50 per acre. Further information regarding these lands can be obtained from the Land Settlement Officer, and plans of them from the Surveyor-General.

Colonial Secretary's Office,
Colombo, October 17, 1917.

R. E. STUBBS,
Colonial Secretary.

No. 4,402, S. O.—The Land Settlement Officer will on Saturday, December 8, 1917, at 12 noon, at Moragolla Resthouse, put up to auction, for sale or settlement, or will otherwise dispose of, the under-mentioned portion of Crown land, in accordance with the regulations of Government regarding land sales. An allotment of land situated in the Pasdun korale west division of the Kalutara District of the Western Province.

Lot.	Name of Land.	Name of Claimant or Applicant.	Description.	Extent.	
				A. R. P.	
Block survey preliminary plan 91. Village—Yagirala.					
57d	Ambagahaowita Ihalakella	(1) Surige Don Niculas, (2) Gamage Babasingho	Paddy	0	1 31

Upset price at Rs. 15 to Rs. 50 per acre. Further information regarding this land can be obtained from the Land Settlement Officer, and plan of it from the Surveyor-General.

Colonial Secretary's Office,
Colombo, October 17, 1917.

R. E. STUBBS,
Colonial Secretary.

No. 4,403, S. O.—The Land Settlement Officer will on Saturday, December 8, 1917, at 12 noon, at Moragolla Resthouse, put up to auction, for sale or settlement, or will otherwise dispose of, the under-mentioned portions of Crown land, in accordance with the regulations of Government regarding land sales. Three allotments of land situated in the Pasdun korale west division of the Kalutara District of the Western Province.

Lot.	Name of Land.	Name of Claimant or Applicant.	Description.	Extent.	
				A. R. P.	
Block survey preliminary plan 85. Village—Matugama.					
42	Kitulgahaowita	(1) Mallawa Achchi Kankanange Don Peter, (2) ditto Sinno Appu, both of Matugama	Owita	0	0 39
Block survey preliminary plan 84. Village—Dodampapitiya.					
30	Panagaldoleatmaga	Maringe Siti of Dodampapitiya	High jungle	0	2 20
37	Kiwuldeniyawatta Yamangodawatta	alias Pahalage Tironissa	Jungle	0	1 13

Upset price at Rs. 15 to Rs. 50 per acre. Further information regarding these lands can be obtained from the Land Settlement Officer, and plans of them from the Surveyor-General.

Colonial Secretary's Office,
Colombo, October 17, 1917.

R. E. STUBBS,
Colonial Secretary.

No. 4,404, S. O.—The Land Settlement Officer will on Friday, December 7, 1917, at 12 noon, at Munamalwatta Resthouse, put up to auction, for sale or settlement, or will otherwise dispose of, the under-mentioned portion of Crown land, in accordance with the regulations of Government regarding land sales. An allotment of land situated in the Pasdun korale west division of the Kalutara District of the Western Province.

Block survey preliminary plan 69. Village—Welipenna.

Lot.	Name of Land.	Name of Claimant or Applicant.	Description.	Extent. A. R. P.
188a	Kabellegahaowita	(1) Batagoda Radage Andiya Fernando of Welipenna, (2) Thinayakontage alias Hedigallage Engo Fernando of Meegama, (3) Batagoda Radage Carolis Fernando of Minuwanpitiya, (4) ditto Christina Fernando, (5) ditto Podina Fernando, (6) ditto John Fernando, all of Welipenna	Owita	0 2 9

Upset price at Rs. 15 to Rs. 50 per acre. Further information regarding this land can be obtained from the Land Settlement Officer, and plan of it from the Surveyor-General.

Colonial Secretary's Office,
Colombo, October 17, 1917.

R. E. STUBBS,
Colonial Secretary.

THE Land Settlement Officer is prepared to receive on or before November 30, 1917, at the Land Settlement Office, Colombo, written applications for the lease in perpetuity from January 7, 1918, of the under-mentioned portions of Crown land to be planted with coconuts, rubber, or tea. No such applications will be entertained unless the applicant gives his full name and address, and until he makes with the Settlement Officer a deposit of Rs. 3 per acre or portion of an acre. Such deposit will not be returned until the lease of the land has been sold or until it has been decided by the Settlement Officer that it will not be sold. On Friday, December 7, 1917, at 12 noon, at Munamalwatta Resthouse, the sale of the lease will be put up to auction in accordance with the regulations of Government regarding the lease of Crown lands, but the bidding shall be confined to the original applicant and those other applicants

whose applications shall have been made in the manner above specified.

The conditions of lease are obtainable on application from the Settlement Officer.

An allotment of land situated in the village of Welipenna (B. S. P. P. 69), in the Walallawiti pattuwa of the Pasdun korale west of the Kalutara District, in the Western Province.

Lot.	Name of Land.	Description.	Name of Owner—Crown.	Extent. A. R. P.
131a	Ranailakanda	Forest		11 1 12

Upset premium, Rs. 9 per acre. Rent, Rs. 6 per acre for the first 30 years.

Colonial Secretary's Office,
Colombo, October 17, 1917.

R. E. STUBBS,
Colonial Secretary.

LAND ACQUISITION NOTICES.

HAVING been duly directed by the Governor, with the advice of the Executive Council, acting under the provisions of "The Land Acquisition Ordinance of 1876," section 6, to take order for the acquisition of the following land, required for a public purpose, namely, for a site for a public latrine, to wit:—

Preliminary plan 16,559. Village—Minuwangoda.

Lot.	Name of Land.	Description.	Name of Claimant.	Extent, A. R. P.
1	Tekkawatta	Bare land, no cultivation...	D. P. Senanayaka and another	0 0 25.1

I hereby give public notice, as required by section 7, that the Government proposes to take possession of the land. All persons interested in the aforesaid land are hereby required to appear personally or by agent before me at this office on November 19, 1917, at 12 noon, and to state the nature of their respective interests in the land, and the amount and particulars of their claims to compensation for such interests.

The Kachcheri,
Colombo, October 17, 1917.

J. G. FRASER,
Government Agent.

HAVING been duly directed by the Governor, with the advice of the Executive Council, acting under the provisions of "The Land Acquisition Ordinance of 1876," section 6, to take order for the acquisition of the following land, required for a public purpose, namely, for a site for markets at Katukurunda within the Local Board limits of Kalutara, to wit:—

Preliminary plan 16,544. Village—Katukurunda.

Lot.	Name of Land.	Description.	Name of Claimant.	Extent, A. R. P.
1	Katukurundugahawatta	Garden	Mr. R. M. Silva	0 3 11

I hereby give public notice, as required by section 7, that the Government proposes to take possession of the land. All persons interested in the aforesaid land are hereby required to appear personally or by agent before me at this office on November 12, 1917, at 1 p.m., and to state the nature of their respective interests in the land, and the amount and particulars of their claims to compensation for such interests.

Kalutara Kachcheri,
October 8, 1917.

C. V. BRAYNE,
Assistant Government Agent.

HAVING been duly directed by the Governor, with the advice of the Executive Council, acting under the provisions of "The Land Acquisition Ordinance of 1876," section 6, to take order for the acquisition of the following lands, required for a public purpose, namely, for extending the Bandarawela-Leangahawela road to Poonagala, to wit:—

Preliminary plan 1,960. Village—Galbokka in Wellawaya korale of Wellawaya division.

Lot.	Name of Land.	Description.	Name of Claimant.	Extent. A. R. P.
1	Cart road	Road	Poonagala Valley Estate Ceylon Co., Ltd.	0 1 32.70
2	Upper Lunugala	Tea 25 years old, interplanted with some tea 2 years old	do.	0 0 2.50
3	Do.	do.	do.	0 0 10
4	Do.	Tea 25 years old	do.	0 0 14.10
5	Do.	Tea 25 years old, interplanted with some tea 2 years old	do.	0 0 1

Preliminary plan 1,961. Village—Koslanda in Kandapalla korale of Wellawaya division.				Extent.		
Lot.	Name of Land.	Description.	Name of Claimant.	A.	R.	P.
1	Cart road	Road	Lanka Plantation Co., Ltd.	0	3	4.90
2	Ampitikanda estate	Tea 2 years old	do.	0	0	0.50
3	Do.	Tea 20 years old, interplanted with some tea 2 years old	do.	0	0	39.20
4	Do.	Tea 20 years old	do.	0	0	38.60
5	Cart road	Road	Poonagala Valley Estate Ceylon Co., Ltd.	4	1	20.10
6	Catton estate	Tea 20 years old, interplanted with some tea 2 years old	do.	0	0	20.80
7	Do.	Tea 20 years old	do.	0	0	34
8	Do.	Tea 25 years old	do.	0	0	29.20
9	Do.	do.	do.	0	0	9.50
10	Do.	Tea 25 years old, interplanted with some tea 2 years old	do.	0	0	2
11	Do.	do.	do.	0	0	1.50
12	Do.	do.	do.	0	0	2.20
13	Do.	do.	do.	0	0	4.50
14	Do.	Tea 25 years old	do.	0	0	30.60
15	Do.	Tea 25 years old, interplanted with some tea 2 years old	do.	0	0	8.60
16	Upper Lunugala	do.	do.	0	0	6.50
17	Do.	Tea 25 years old	do.	0	0	12.70
18	Do.	Tea 25 years old, interplanted with some tea 2 years old	do.	0	0	7.60
19	Do.	Tea 25 years old	do.	0	0	8.20
20	Do.	Tea 25 years old, interplanted with some tea 2 years old	do.	0	0	8.70
21	Do.	Tea 25 years old	do.	0	0	8.40
22	Do.	Tea 25 years old, interplanted with some tea 2 years old	do.	0	0	2
23	Do.	Tea 25 years old	do.	0	0	1.30
24	Catton estate	Store	do.	0	0	1
25	Do.	Tea 20 years old, interplanted with some tea 2 years old	do.	0	1	37.40
26	Upper Lunugala	Store	do.	0	0	0.70

I hereby give public notice, as required by section 7, that the Government proposes to take possession of the lands. All persons interested in the aforesaid lands are hereby required to appear personally or by agent before me at Badulla Kachcheri on November 29, 1917, at 1 p.m., and to state the nature of their respective interests in the lands, and the amount and particulars of their claims to compensation for such interests.

Badulla Kachcheri,
October 10, 1917.

F. BARTLETT,
Government Agent.