

Ceylon Government Gazette

REGISTERED AS A NEWSPAPER IN CEYLON.

Published by Authority.

No. 6,905 — FRIDAY, OCTOBER 26, 1917.

Part III.—Lands.

Separate paging is given to each Part in order that it may be filed separately.

PAGE	PAGE	PAGE
Land Settlement Notices :—	Land Sales by the Government Agents :—	Land Sales by the Settlement Officer :—
Preliminary Notices .. 343	North-Western Province .. —	Northern Province .. —
Final Orders .. 357	North-Central Province .. —	Eastern Province .. —
Land Sales by the Government Agents :—	Province of Uva .. 394	North-Western Province .. —
Western Province .. —	Province of Sabaragamuwa .. —	North-Central Province .. —
Central Province .. —	Land Sales by the Settlement Officer :—	Province of Uva .. —
Southern Province .. 393	Western Province .. —	Province of Sabaragamuwa .. —
Northern Province .. —	Central Province .. —	Land Acquisition Notices .. 396
Eastern Province .. 393	Southern Province .. —	Land Resumption Notices .. —

PRELIMINARY NOTICES.

Kurunegala Notice No. 6,622.

Notice under "The Waste Lands Ordinances of 1897, 1899, 1900, and 1903."

TAKE notice that unless within three months from October 26, 1917, the persons, if any, who claim any interest in the lands hereinafter mentioned or in any one or more of such lands or to some interest therein make claim in person or in writing to the said lands or any of them or to some interest therein to J. M. Davies, Esq., Special Officer appointed under section 28 of "The Waste Lands Ordinances of 1897, 1899, 1900, and 1903," at his office at Colombo:

Such Special Officer, in pursuance of the powers vested in him by the said Ordinances, will declare by writing under his hand that the said lands, or such of them as to which no claim has been made, are the property of the Crown.

J. M. DAVIES,
Special Officer.

Description of the Lands referred to.

The following lots situated in the village of Welangolla, in the Ihala Otota korale of the Hiriyala hatpattu of the Kurunegala District, in the North-Western Province, as described in the annexed diagram :—

Preliminary plan 4,601.

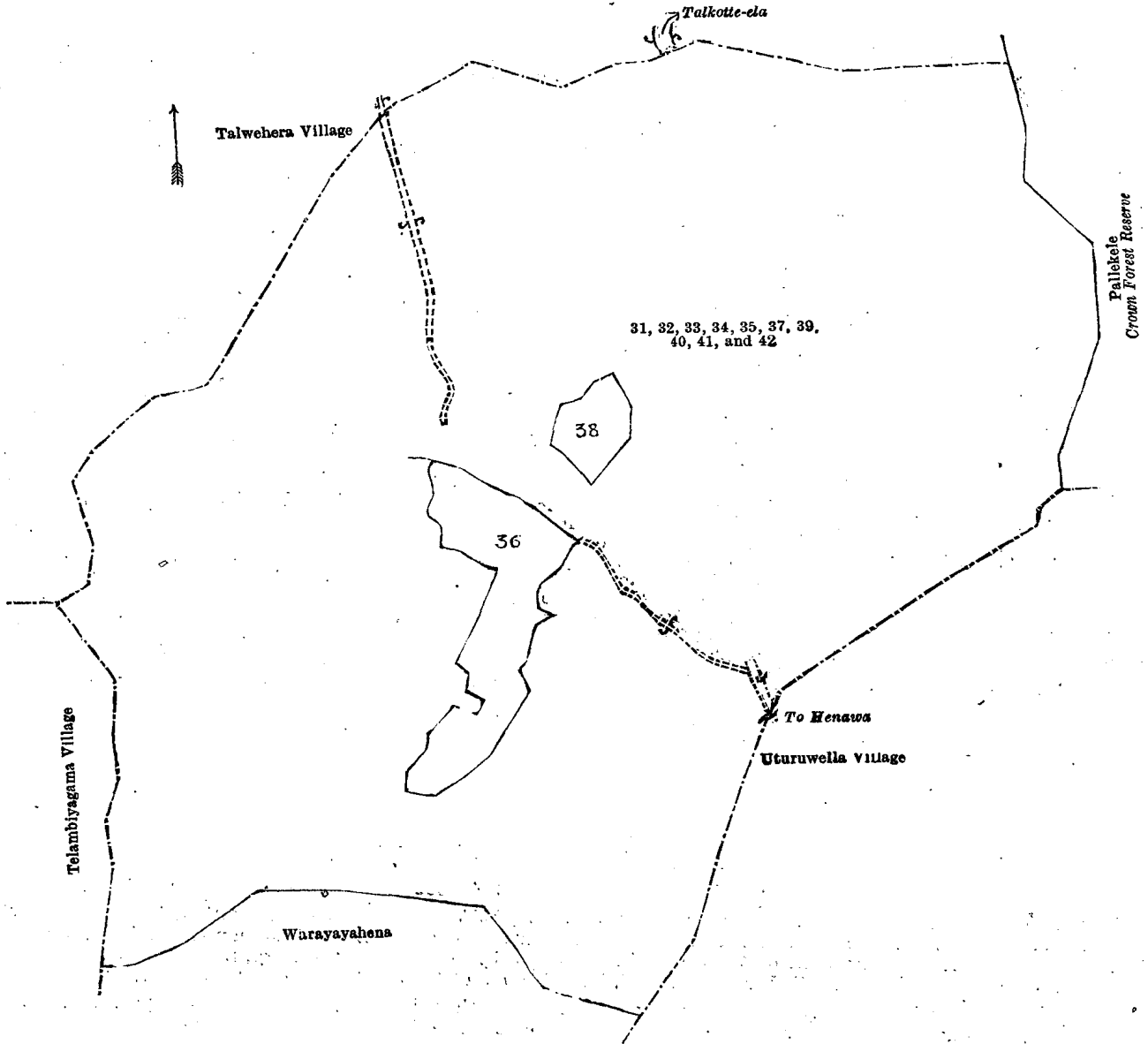
Lot.	Name of Land.	Extent, A. R. P.	Lot.	Name of Land.	Extent, A. R. P.
31 ..	(Reservation for road) Welangollehenyaya ..	0 2 15	39 ..	(Reservation for road) Welangollehenyaya ..	0 3 20
32 ..	Welangollehenyaya ..	12 1 20	40 ..	Talkotte-ela (stream and reservation)	4 2 35
33 ..	Do. ..	5 3 21	41 ..	Welangollehenyaya ..	40 2 2
34 ..	Mahawewa (palu tank) ..	2 0 1	42 ..	Do. ..	5 2 37
35 ..	Welangollehenyaya ..	67 1 35			
37 ..	Welangollewewa (tank and bund) ..	1 2 17			141 3 3

and bounded as follows: on the north by the village limit of Talwehera; on the east by Pallekele (Crown forest reserve), the village limit of Uturuwella, a road to Henawa, the village limit of Uturuwella; on the south by Warayahahena belonging to the Crown and Mudiyanse Arachchi and others; on the west by the village limit of Telambiyagama, the village limit of Talwehera.

NOTE.—The following lots lying within the above-mentioned boundaries are excluded from this notice, and their aggregate acreage of 6 acres 1 rood and 19 perches is not included in the acreage of 141 acres 3 roods and 3 perches given above :—

Preliminary plan 4,601.

Lot.	Name of Land.	Extent, A. R. P.
36	Welangollewebodakumbura, &c.	5 0 27
38	Ihalawelangolla	1 0 32
		6 1 19



Surveyor-General's Office,
Colombo, July 7, 1917.

Scale of 8 Chains to an Inch.

Kurunegala S. O. 275—1917.

A. H. G. DAWSON,
for Surveyor-General.

Kurunegala Notice No. 6,623.

Notice under "The Waste Lands Ordinances of 1897, 1899, 1900, and 1903."

TAKE notice that unless within three months from October 26, 1917, the persons, if any, who claim any interest in the lands hereinafter mentioned or in any one or more of such lands or to some interest therein make claim in person or in writing to the said lands or any of them or to some interest therein to J. M. Davies, Esq., Special Officer appointed under section 28 of "The Waste Lands Ordinances of 1897, 1899, 1900, and 1903," at his office at Colombo:

Such Special Officer, in pursuance of the powers vested in him by the said Ordinances, will declare by writing under his hand that the said lands, or such of them as to which no claim has been made, are the property of the Crown.

J. M. DAVIES,
Special Officer.

Description of the Lands referred to.

The following lots situated in the village of Talwehera, in the Ihala Otota korale of the Hiriyala hatpattu of the Kurunegala District, in the North-Western Province, as described in the annexed diagram :—

Preliminary plan 4,601.

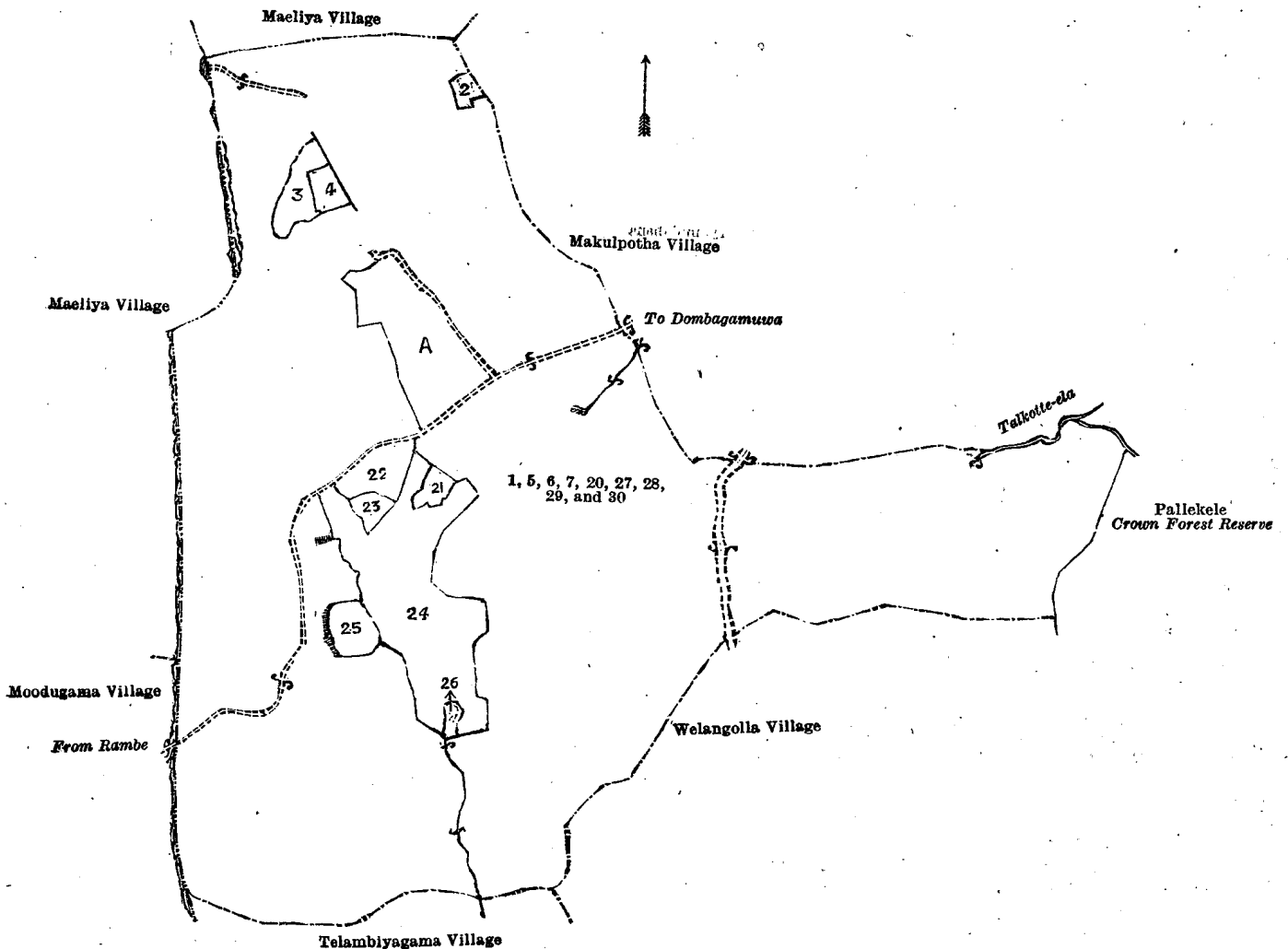
Lot.	Name of Land.	Extent, A. R. P.	Lot.	Name of Land.	Extent, A. R. P.
1 ..	Talweherawewa (tank and bund)	10 2 22	28 ..	Talweherahenyaya and Katiyawela	23 0 37
5 ..	Talweherahenyaya..	70 0 35	29 ..	Do. (stream and reservation)	7 0 34
6 ..	Do.	9 0 7	30 ..	Talweherahenyaya and Katiyawela	19 0 18
7 ..	Do.	27 1 37			
20 ..	Alutwewa (tank and bund)	1 3 11			314 0 1
27 ..	Talweherahenyaya and Katiyawela..	145 1 0			

and bounded as follows : on the north by the village limit of Maeliya, the village limit of Makulpotha, road to Dombagamuwa, the village limit of Makulpotha, Talkotte-ela ; on the east by Pallekele (Crown forest reserve) ; on the south by the village limit of Welangolla, the village limit of Telambiyagama ; on the west by the village limit of Moodugama, a road from Rambe, the village limit of Moodugama, the village limit of Maeliya.

NOTE.—The following lots lying within the above boundaries are excluded from this notice, and their aggregate acreage of 37 acres 1 rood and 38 perches is not included in the acreage of 314 acres and 1 perch given above :—

Preliminary plan 4,601.

Lot.	Name of Land.	Extent, A. R. P.	Lot.	Name of Land.	Extent, A. R. P.
2 ..	Henayagekumbura	0 2 21	A 11 ..	Helambagahamulawatta, &c.	1 0 24
3 ..	Webodakumbura	2 0 20	A 12 ..	Helambagahamulagala	0 3 9
4 ..	Wekandapaulawatta	1 0 0	A 13 ..	Talgahamulawatta	0 1 16
21 ..	Keppitigolledalupotepillewa	0 3 16	A 14 ..	Dombagahamulagala	1 0 31
22 ..	Kohombagahamulapillewa	2 1 5	A 15 ..	Talgahamulawatta	0 0 28
23 ..	Ihalagederawatta	0 3 25	A 16 ..	Dambagahamulawatta, Ambagahamulawatta	1 1 7
24 ..	Dunumadalagahakumbura, Mihakumbura..	18 0 3	A 17 ..	Dambagahamulawatta	0 2 24
25 ..	Pahalagederawatta	1 3 34	A 18 ..	Wilaudagahamulawatta	0 1 29
26 ..	Getakulawekumbura	0 2 10	A 19 ..	Migahagala, &c.	1 2 18
A 8 ..	Kafatagahamulawatta	0 1 4			
A 9 ..	Do.	0 3 7			37 1 38
A 10 ..	Ambagahamulawatta	0 1 27			



Surveyor-General's Office,
Colombo, July 7, 1917.

Scale of 16 Chains to an Inch.
Kurunegala S. O. 276—1917.

A. H. G. DAWSON,
for Surveyor-General.

Kurunegala Notice No. 6,624.

Notice under "The Waste Lands Ordinances of 1897, 1899, 1900, and 1903."

TAKE notice that unless within three months from October 26, 1917, the persons, if any, who claim any interest in the lands hereinafter mentioned or in any one or more of such lands or to some interest therein make claim in person or in writing to the said lands or any of them or to some interest therein to J. M. Davies, Esq., Special Officer appointed under section 28 of "The Waste Lands Ordinances of 1897, 1899, 1900, and 1903," at his office at Colombo :

Such Special Officer, in pursuance of the powers vested in him by the said Ordinances, will declare by writing under his hand that the said lands, or such of them as to which no claim has been made, are the property of the Crown.

J. M. DAVIES,
Special Officer.

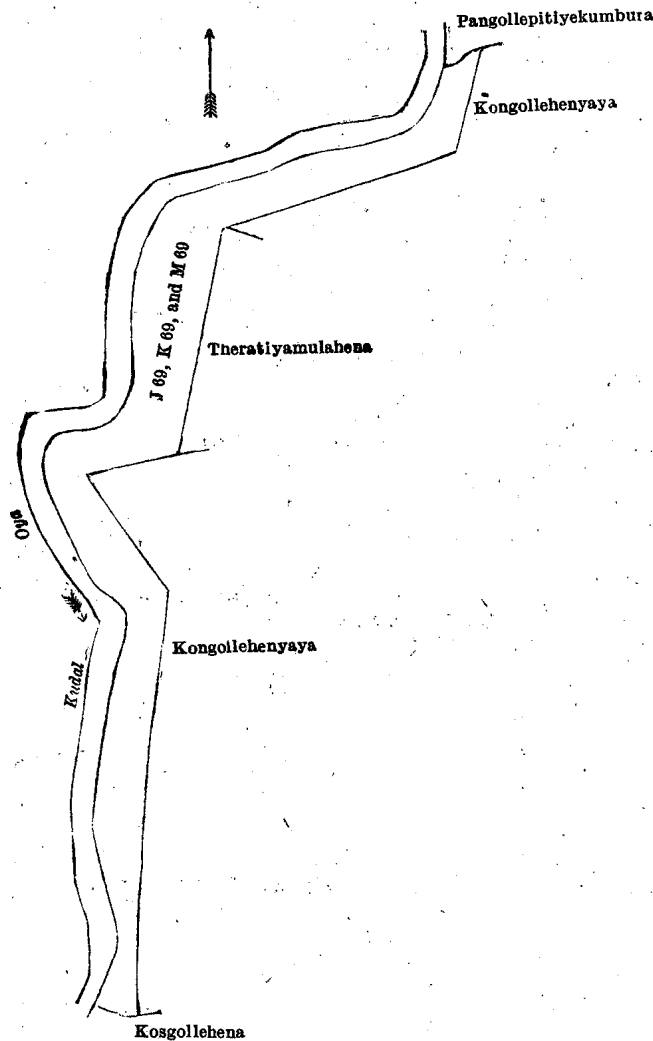
Description of the Lands referred to.

The following lots situated in the village of Maduragoda, in the Ihala Wisideke korale of the Hiriya hatpattu of the Kurunegala District, in the North-Western Province, as described in the annexed diagram :—

Preliminary plan 4,266.

Lot.	Name of Land.	Extent, A. R. P.
J 69	Stream reservation	0 2 16
K 69	Do.	1 1 14
M 69	Do.	0 2 33
		2 2 23

and bounded as follows: on the north by Pangollepitiyekumbura claimed by B. Silindu and another; on the east by Kongollehenyaya claimed by Mrs. Obeyasekera of Batadola, Theratiyamulahena claimed by Mr. David Silva of Moratuwa, Kongollehenyaya claimed by Mrs. Obeyasekera of Batadola; on the south by Kosgollehena claimed by Mr. David Silva; on the west by the Kudal-oya.



Surveyor-General's Office,
Colombo, July 10, 1917.

Scale of 4 Chains to an Inch.

A. H. G. DAWSON,
for Surveyor-General.

Kurunegala S. O. 277—1917.

Kurunegala Notice No. 6,625.**Notice under "The Waste Lands Ordinances of 1897, 1899, 1900, and 1903."**

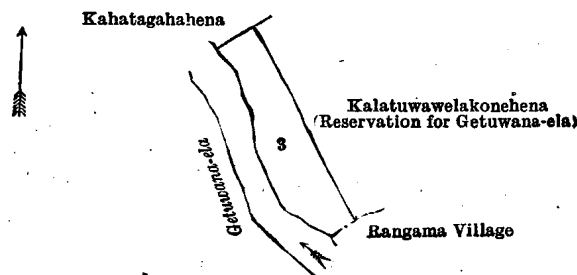
TAKE notice that unless within three months from October 26, 1917, the persons, if any, who claim any interest in the land hereinafter mentioned make claim in person or in writing to the said land or to some interest therein to J. M. Davies, Esq., Special Officer appointed under section 28 of "The Waste Lands Ordinances of 1897, 1899, 1900, and 1903," at his office at Colombo :

Such Special Officer, in pursuance of the powers vested in him by the said Ordinances, will declare by writing under his hand that the land, to which no claim has been made, is the property of the Crown.

J. M. DAVIES,
Special Officer.

Description of the Land referred to.

The land commonly called or known as reservation for Getuwana-ela, situated in the village of Pahala Waraddena, in the Mahagalboda Megoda korale of the Weudawili hatpattu of the Kurunegala District, in the North-Western Province, containing in extent 1 rood and 33 perches, and shown as lot 3 in preliminary plan 4,582 and in the annexed diagram; and bounded as follows: on the north by Kahatagahahena claimed by Bandi Menika; on the east by Kalatuwawelakonehena (reservation for Getuwana-ela) claimed by V. I. V. Gomis; on the south by the village limit of Rangama; on the west by the Getuwana-ela.



Surveyor-General's Office,
Colombo, August 7, 1917.

Scale of 4 Chains to an Inch.

A. H. G. DAWSON,
for Surveyor-General.

Kurunegala S. O. 278—1917.

Kurunegala Notice No. 6,626.**Notice under "The Waste Lands Ordinances of 1897, 1899, 1900, and 1903."**

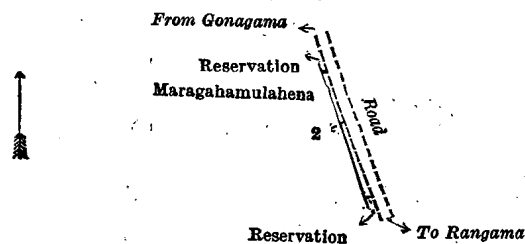
TAKE notice that unless within three months from October 26, 1917, the persons, if any, who claim any interest in the land hereinafter mentioned make claim in person or in writing to the said land or to some interest therein to J. M. Davies, Esq., Special Officer appointed under section 28 of "The Waste Lands Ordinances of 1897, 1899, 1900, and 1903," at his office at Colombo :

Such Special Officer, in pursuance of the powers vested in him by the said Ordinances, will declare by writing under his hand that the land, to which no claim has been made, is the property of the Crown.

J. M. DAVIES,
Special Officer.

Description of the Land referred to.

The land commonly called or known as Maragahamulahena (road reservation), situated in the village of Porapola, in the Mahagalboda Megoda korale of the Weudawili hatpattu of the Kurunegala District, in the North-Western Province, containing in extent 5 perches, and shown as lot 2 in preliminary plan 4,584 and in the annexed diagram, and bounded as follows: on the north by a road reservation; on the east by the road from Gonagama to Rangama; on the south by a road reservation; on the west by Maragahamulahena claimed by Jayawardena of Rangama.



Surveyor-General's Office,
Colombo, August 2, 1917.

Scale of 4 Chains to an Inch.

A. H. G. DAWSON,
for Surveyor-General.

Kurunegala S. O. 279—1917.

Kurunegala Notice No. 6,627.**Notice under "The Waste Lands Ordinances of 1897, 1899, 1900, and 1903."**

TAKE notice that unless within three months from October 26, 1917, the persons, if any, who claim any interest in the lands hereinafter mentioned or in any one or more of such lands or to some interest therein make claim in person or in writing to the said lands or any of them or to some interest therein to J. M. Davies, Esq., Special Officer appointed under section 28 of "The Waste Lands Ordinances of 1897, 1899, 1900, and 1903," at his office at Colombo :

Such Special Officer, in pursuance of the powers vested in him by the said Ordinances, will declare by writing under his hand that the said lands, or such of them as to which no claim has been made, are the property of the Crown.

J. M. DAVIES,
Special Officer.

Description of the Lands referred to.

The following lots situated in the village of Kudawitikale, in the Baladora korale of the Dewamedi hatpattu of the Kurunegala District, in the North-Western Province, as described in the annexed diagram:—

Preliminary plan 1,569.

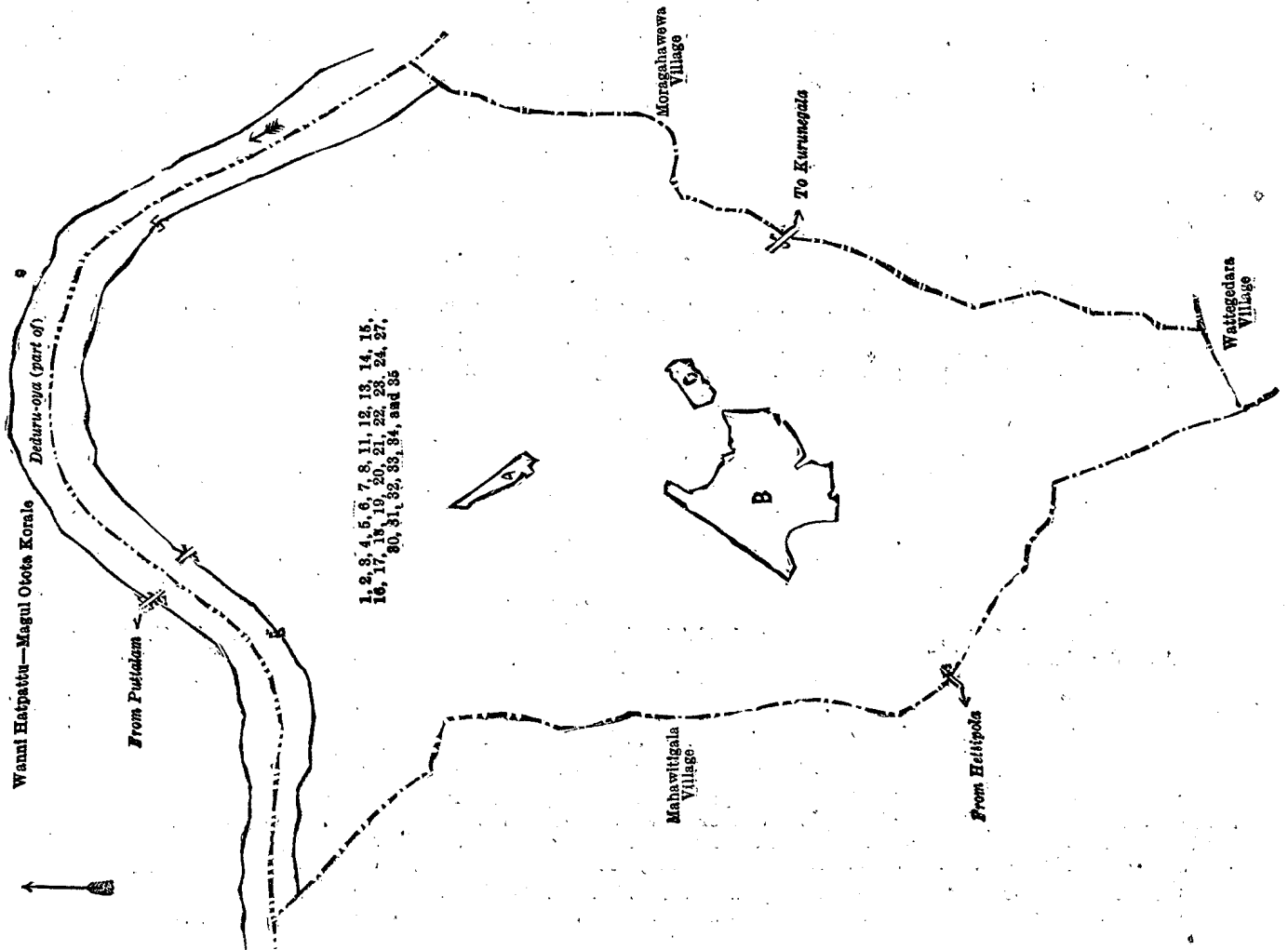
Lot.	Name of Land.	Extent, A. R. P.	Lot.	Name of Land.	Extent, A. R. P.
1 ..	Part of Deduru-oya (river)	.. 8 3 39	18 ..	Diwulgahamulawatta	.. 0 0 12
2 ..	Do. (do.)	.. 18 1 30	19 ..	Meegahamulahena (reservation for road)	.. 0 1 6
3 ..	Karuwalagahamullehenyaya (reservation for oya)	.. 19 3 3	20 ..	Minor road	.. 1 1 28
4 ..	Dangahamullehenyaya (do.)	.. 5 3 13	21 ..	Dangahamulahenyaya (reservation for road)	.. 0 1 8
5 ..	Do. (do.)	.. 5 0 22	22 ..	Mahawewa (abandoned tank)	.. 2 0 12
6 ..	Do.	.. 54 3 10	23 ..	Dangahamulahenyaya (reservation for road)	.. 0 3 22
7 ..	Ulpothe-ela	.. 0 2 10	24 ..	Paluwatthena (do.)	.. 0 2 11
8 ..	Dangahamullehenyaya	.. 45 0 33	27 ..	Meegahamulahena	.. 9 2 32
11 ..	Do. (reservation for road)	.. 0 3 33	30 ..	Siyambalagahamulawatta	.. 0 2 25
12 ..	Main road	.. 3 1 28	31 ..	Siyambalagahamulahena	.. 0 0 15
13 ..	Karuwalagahamullehenyaya (reservation for road)	.. 1 0 26	32 ..	Path	.. 0 0 4
14 ..	Do.	.. 140 2 15	33 ..	Timbirigahamulawewa (tank)	.. 4 1 24
15 ..	Karuwalagahamullewatta	.. 0 2 5	34 ..	Kongahamulahena and Paluwatthena	.. 90 1 1
16 ..	Karuwalagahamullehenyaya (reservation for road)	.. 0 2 13	35 ..	Moragahawewa	.. 3 1 15
17 ..	Meegahamulahena (do.)	.. 0 2 10			420 2 25

and bounded as follows: on the north by part of Deduru-oya (boundary of Magul Otota korale in Wanni hatpattu), road from Puttalam, part of Deduru-oya (boundary of Magul Otota korale in Wanni hatpattu); on the east by the village limit Moragahawewa, road to Kurunegala; on the south by the village limit of Wattegedera, the village limit of Mahawitigala, road from Hettipola; on the west by the village limit of Mahawitigala.

NOTE.—The following lots lying within the above boundaries are excluded from this notice, and their aggregate extent of 12 acres 3 roods and 11 perches is not included in the acreage of 420 acres 2 roods and 25 perches given above:—

Preliminary plan 1,569.

Lot.	Name of Land.	Extent, A. R. P.	Lot.	Name of Land.	Extent, A. R. P.
A 9 ..	Ambagahawatta	.. 0 0 36	C 28 ..	Siyambalagahamulawatta	.. 0 1 22
A 10 ..	Talagahamullegala	.. 0 2 1	C 29 ..	Daminagahamulawatta	.. 0 2 6
B 25 ..	Moragollawela	.. 7 3 30			
B 26 ..	Kotuwelakumbura	.. 3 0 36			12 3 11



Surveyor-General's Office,
Colombo, September 11, 1916.

Scale of 16 Chains to an Inch.
Kurunegala S. O. 280—1917.

G. K. THORNHILL,
for Surveyor-General.

Kurunegala Notice No. 6,628.**Notice under "The Waste Lands Ordinances of 1897, 1899, 1900, and 1903."**

TAKE notice that unless within three months from October 26, 1917, the persons, if any, who claim any interest in the lands hereinafter mentioned or in any one or more of such lands or to some interest therein make claim in person or in writing to the said lands or any of them or to some interest therein to J. M. Davies, Esq., Special Officer appointed under section 28 of "The Waste Lands Ordinances of 1897, 1899, 1900, and 1903," at his office at Colombo:

Such Special Officer, in pursuance of the powers vested in him by the said Ordinances, will declare by writing under his hand that the said lands, or such of them as to which no claim has been made, are the property of the Crown.

J. M. DAVIES,
Special Officer.

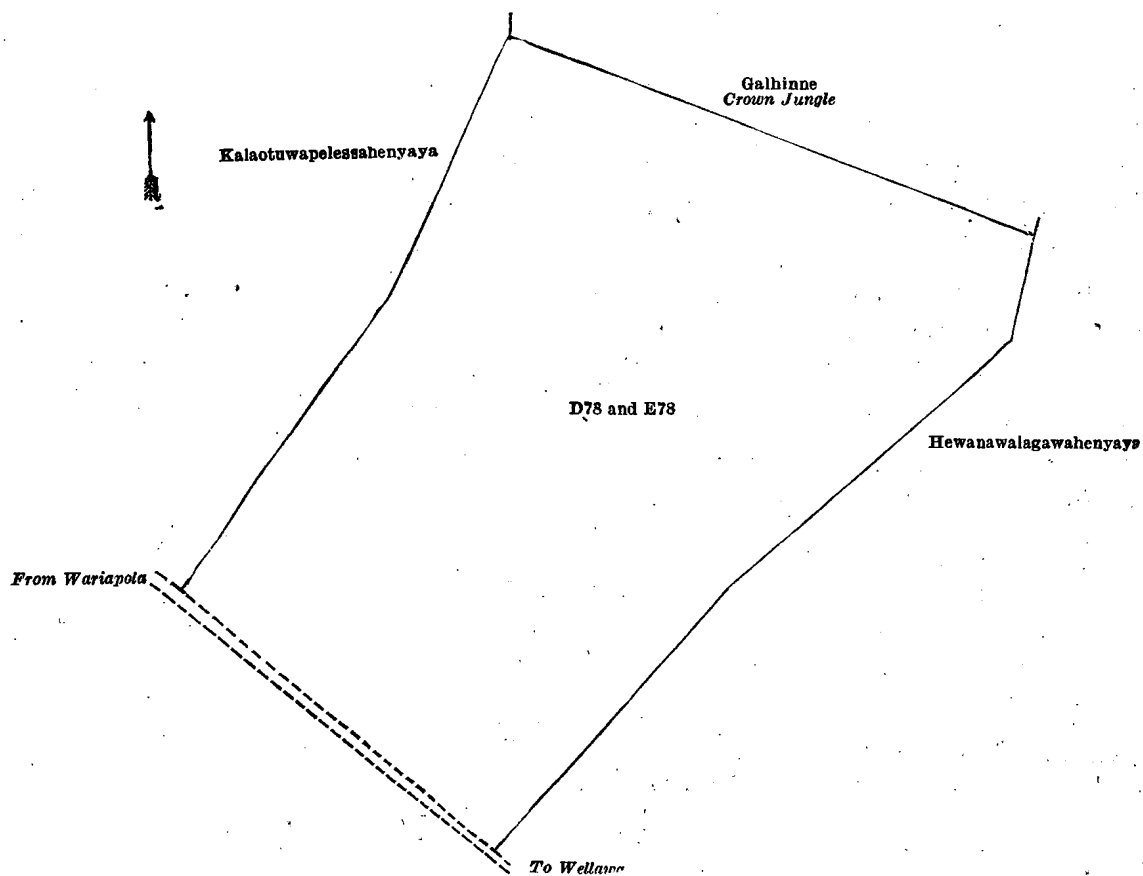
Description of the Lands referred to.

The following lots situated in the village of Kalaotuwapelessa, in the Mahagalboda Megoda korale of the Weudawili hatpattu of the Kurunegala District, in the North-Western Province, as described in the annexed diagram:—

Preliminary plan 4,351.

Lot.	Name of Land.	Extent, A. R. P.
D 78	Kalaotuwapelessahenyaya	15 1 15
E 78	Do. (road reservation)	0 1 6
		<hr/> 15 2 21

and bounded as follows: on the north by Galhinne Crown jungle; on the east by Hewanawalagawahenyaya claimed by the Crown and Mr. Pieris; on the south by the road from Wellawa to Wariapola; on the west by Kalaotuwapelessahenyaya claimed by the Crown and Mr. Pieris.



Surveyor-General's Office,
Colombo, August 7, 1917.

Scale of 4 Chains to an Inch.

Kurunegala S. O. 281—1917.

A. H. G. DAWSON,
for Surveyor-General.

Kurunegala Notice No. 6,629.**Notice under "The Waste Lands Ordinances of 1897, 1899, 1900, and 1903."**

TAKE notice that unless within three months from October 26, 1917, the persons, if any, who claim any interest in the lands hereinafter mentioned or in any one or more of such lands or to some interest therein make claim in person or in writing to the said lands or any of them or to some interest therein to J. M. Davies, Esq., Special Officer appointed under section 28 of "The Waste Lands Ordinances of 1897, 1899, 1900, and 1903," at his office at Colombo:

Such Special Officer, in pursuance of the powers vested in him by the said Ordinances, will declare by writing under his hand that the said lands, or such of them as to which no claim has been made, are the property of the Crown.

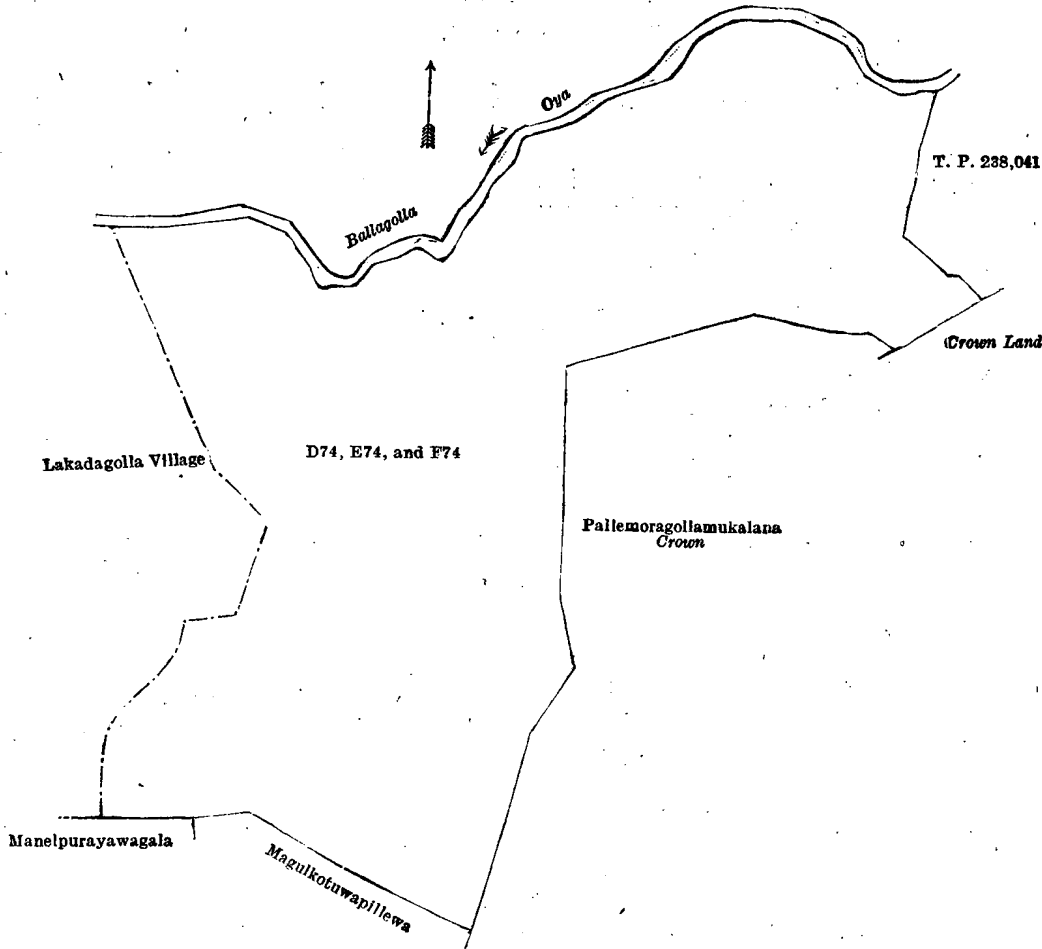
J. M. DAVIES,
Special Officer.

Description of the Lands referred to.

The following lots situated in the village of Ragedara, in the Hetahaye korale of the Hiriyala hatpattu of the Kurunegala District, in the North-Western Province, as described in the annexed diagram :—

Preliminary plan 4,309.			Extent, A. R. P.		
Lot.	Name of Land.				
D 74	Ethenpitiyemukalana	17	2	19
E 74	Ethenpitiyehenyaya	40	1	20
F 74	Do. (reservation for oya)	4	1	39
			62	1	38

and bounded as follows : on the north by Ballagolla-oya ; on the east by T. P. 238,041, a land belonging to the Crown, Pallemoragollamukalana belonging to the Crown ; on the south by Magulkotuwapillewa claimed by J. de Mel, Manelpurayawagala claimed by J. de Mel ; on the west by the village limit of Lakadagolla.



Surveyor-General's Office,
Colombo, August 2, 1917.

Scale of 8 Chains to an Inch.
Kurunegala S. O. 282—1917.

A. H. G. DAWSON,
for Surveyor-General.

Anuradhapura Notice No. 6,630.

Notice under "The Waste Lands Ordinances of 1897, 1899, 1900, and 1903."

TAKE notice that unless within three months from October 26, 1917, the persons, if any, who claim any interest in the lands hereinafter mentioned or in any one or more of such lands or to some interest therein make claim in person or in writing to the said lands or any of them or to some interest therein to T. G. Willett, Esq., Special Officer appointed under section 28 of "The Waste Lands Ordinances of 1897, 1899, 1900, and 1903," at his office at Colombo :

Such Special Officer, in pursuance of the powers vested in him by the said Ordinances, will declare by writing under his hand that the said lands, or such of them as to which no claim has been made, are the property of the Crown.

T. G. WILLETT,
Special Officer.

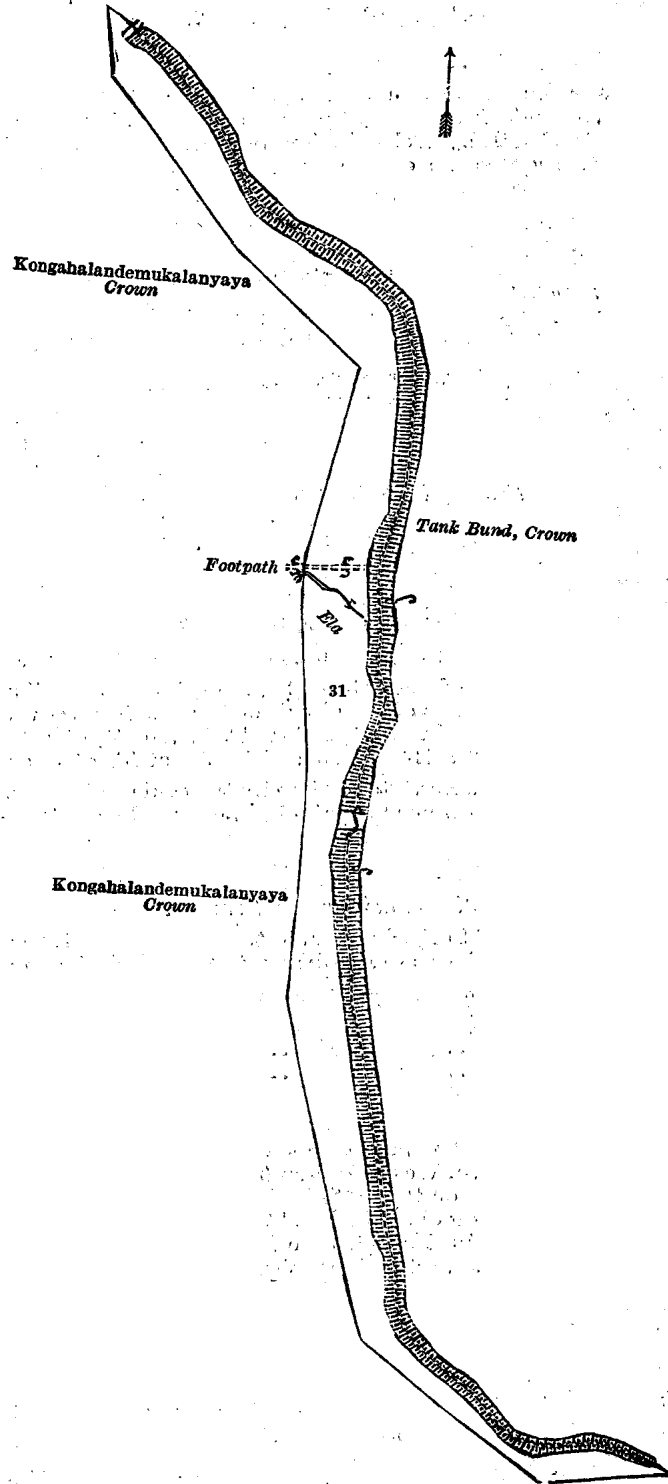
Description of the Lands referred to.

The following lots situated in the village of Elapathgama, in the Wilachchiya tulana of the Wilachchiya korale of the Nuwaragam palata, in the North-Central Province, as described in the annexed diagrams :—

I.—Topo preliminary plan 7.

Lot.	Name of Land.	Extent, A. R. P.
31	Wekandebima (reservation for tank bund)	3 1 1

and bounded as follows : on the north and east by tank bund belonging to the Crown ; on the south and west by Kongahalandemukalanyaya belonging to the Crown.



Surveyor-General's Office,
Colombo, July 11, 1917.

Scale of 4 Chains to an Inch.

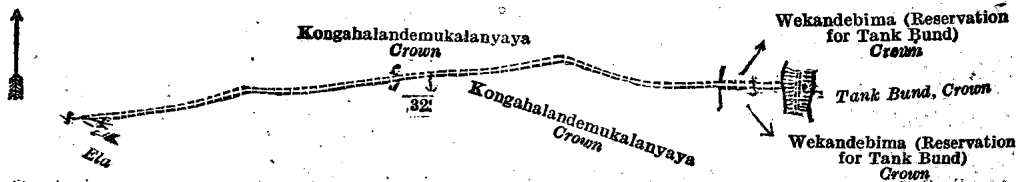
A. H. G. DAWSON,
for Surveyor-General.

Lot.	Name of Land.
32	Adipara (footpath)..

II.—Topo preliminary plan 7.

Extent, A. R. P.
0 0 22

and bounded as follows : on the north by Kongahalandemukalanyaya belonging to the Crown; Wekandebima (reservation for tank bund) belonging to the Crown ; on the east by tank bund belonging to the Crown ; on the south by Wekandebima (reservation for tank bund) belonging to the Crown, Kongahalandemukalanyaya belonging to the Crown, an ela ; on the west by an ela.



Surveyor-General's Office,
Colombo, July 11, 1917.

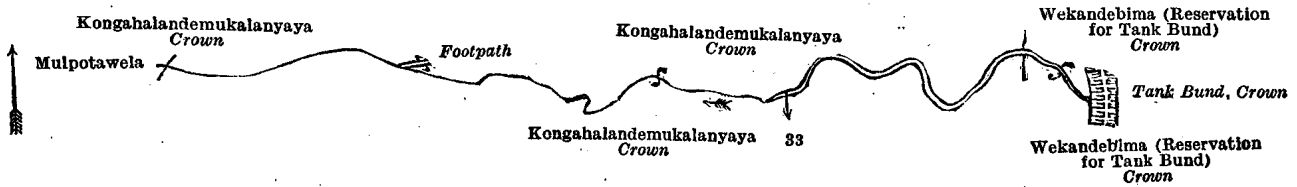
Scale of 4 Chains to an Inch.

A. H. G. DAWSON,
for Surveyor-General.

III.—Topo preliminary plan 7.

Lot.	Name of Land.	Extent, A. R. P.
33 .. Ela	0 0 33

and bounded as follows : on the north by Kongahalandumukalanyaya belonging to the Crown, a footpath, Kongahalandumukalanyaya belonging to the Crown, Wekandebima (reservation for tank bund) belonging to the Crown ; on the east by tank bund belonging to the Crown ; on the south by Wekandebima (reservation for tank bund) belonging to the Crown, Kongahalandumukalanyaya belonging to the Crown ; on the west by Mulpotawela claimed by Alawaka Bandaralage Herathamy and others.



Surveyor-General's Office,
Colombo, July 11, 1917.

Scale of 4 Chains to an Inch.
Anuradhapura S. O. 64—1917.

A. H. G. DAWSON,
for Surveyor-General.

Anuradhapura Notice No. 6,631.

Notice under "The Waste Lands Ordinances of 1897, 1899, 1900, and 1903."

TAKE notice that unless within three months from October 26, 1917, the persons, if any, who claim any interest in the lands hereinafter mentioned or in any one or more of such lands or to some interest therein make claim in person or in writing to the said lands or any of them or to some interest therein to T. G. Willett, Esq., Special Officer appointed under section 28 of "The Waste Lands Ordinances of 1897, 1899, 1900, and 1903," at his office at Colombo :

Such Special Officer, in pursuance of the powers vested in him by the said Ordinances, will declare by writing under his hand that the said lands, or such of them as to which no claim has been made, are the property of the Crown.

T. G. WILLETT,
Special Officer.

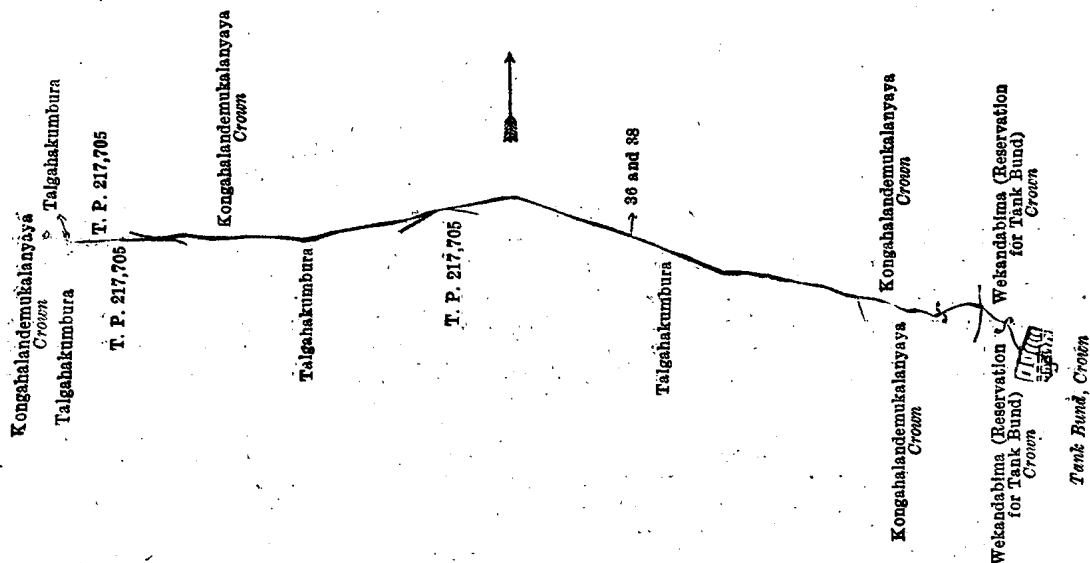
Description of the Lands referred to.

The following lots situated in the village of Suriyadamana, in the Wilachchiya tulana of the Wilachchiya korale of the Nuwaragam palata, in the North-Central Province, as described in the annexed diagrams :—

I.—Topo preliminary plan 7.

Lot.	Name of Land.	Extent, A. R. P.
36 .. Ela	0 0 8
38 .. Ela	0 0 21
		0 0 29

and bounded as follows : on the north by Talgahakumbura claimed by Punchiralage Banda and others, T. P. 217,705; Kongahalandumukalanyaya belonging to the Crown, Wekandebima (reservation for tank bund) belonging to the Crown ; on the east by tank bund belonging to the Crown ; on the south by Wekandebima (reservation for tank bund) belonging to the Crown, Kongahalandumukalanyaya belonging to the Crown, Talgahakumbura claimed by Punchiralage Banda and others, T. P. 217,705, Talgahakumbura claimed by Punchiralage Banda and others, T. P. 217,705, Talgahakumbura claimed by Punchiralage Banda and others ; on the west by Kongahalandumukalanyaya belonging to the Crown.



Surveyor-General's Office,
Colombo, July 11, 1917.

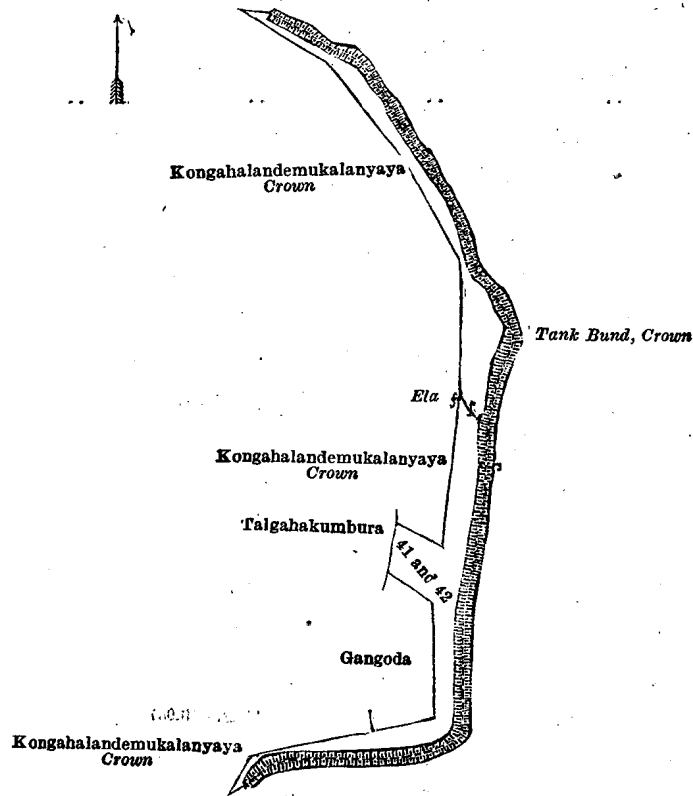
Scale of 4 Chains to an Inch.

A. H. G. DAWSON,
for Surveyor-General.

II.—Topo preliminary plan 7.

Lot.	Name of Land.	Extent, A. R. P.
41	Wekandabima (reservation for tank bund)	3 1 7
42	Tisbamba	0 1 34
		3 3 1

and bounded as follows : on the north by Kongahalandemukalanyaya belonging to the Crown, tank bund belonging to the Crown ; on the east by tank bund belonging to the Crown ; on the south by tank bund belonging to the Crown, Kongahalandemukalanyaya belonging to the Crown ; on the west by Kongahalandemukalanyaya belonging to the Crown, Gangoda claimed by Punchiralage Banda, Vel-Vidane, and others, Talgahakumbura claimed by Punchiralage Banda and others, Kongahalandemukalanyaya belonging to the Crown, an ela, Kongahalandemukalanyaya belonging to the Crown.



Surveyor-General's Office,
Colombo, July 11, 1917.

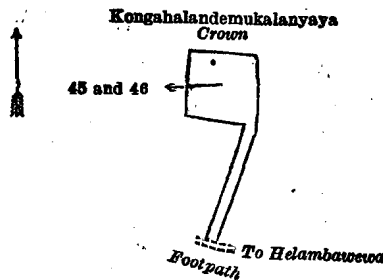
Scale of 8 Chains to an Inch.

A. H. G. DAWSON,
for Surveyor-General.

III.—Topo preliminary plan 7.

Lot.	Name of Land.	Extent, A. R. P.
45	Minipitiya (cemetery)	0 0 35
46	Para (approach road to cemetery)	0 0 10
		0 1 5

and bounded as follows : on the north and east by Kongahalandemukalanyaya belonging to the Crown ; on the south by footpath to Helambawewa ; on the west by Kongahalandemukalanyaya belonging to the Crown.



Surveyor-General's Office,
Colombo, July 11, 1917.

Scale of 4 Chains to an Inch.

A. H. G. DAWSON,
for Surveyor-General.

Anuradhapura Notice No. 6,632.

Notice under "The Waste Lands Ordinances of 1897, 1899, 1900, and 1903."

TAKE notice that unless within three months from October 26, 1917, the persons, if any, who claim any interest in the lands hereinafter mentioned or in any one or more of such lands or to some interest therein make claim in person or in writing to the said lands or any of them or to some interest therein to T. G. Willett, Esq., Special Officer appointed under section 28 of "The Waste Lands Ordinances of 1897, 1899, 1900, and 1903," at his office at Colombo :

Such Special Officer, in pursuance of the powers vested in him by the said Ordinances, will declare by writing under his hand that the said lands, or such of them as to which no claim has been made, are the property of the Crown.

T. G. WILLETT,
Special Officer.


Description of the Lands referred to.

The following lots situated in the village of Moragahawala, in the Galkadawala tulana of the Nuwaragam korale of the Nuwaragam palata, in the North-Central Province, as described in the annexed diagrams :—

I.—Topo preliminary plan 8.

Lot.	Name of Land.	Extent, A. R. P.
52	Horow-ela	0 0 16

and bounded as follows : on the north by Puranawela claimed by Panakatu Bawa and others ; on the east by Puranawela claimed by Panakatu Bawa and others, T. P. 230,957 ; on the south and west by Welkatuwekelekumbure Ihalamukalanyaya claimed by the Crown.



Surveyor-General's Office,
Colombo, July 17, 1917.

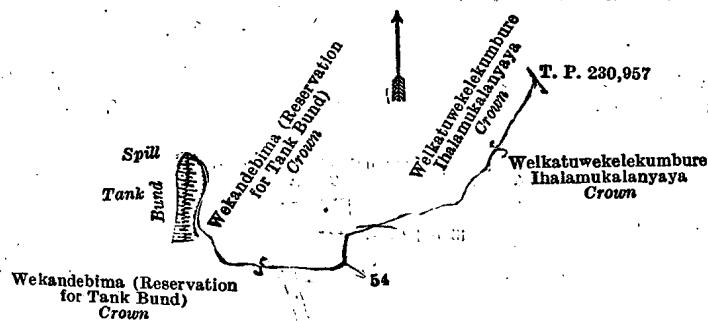
Scale of 4 Chains to an Inch.

A. H. G. DAWSON,
for Surveyor-General.

II.—Topo preliminary plan 8.

Lot.	Name of Land.	Extent, A. R. P.
54	Wan-ela	0 0 17

and bounded as follows : on the north by Wekandebima (reservation for tank bund) claimed by the Crown, Welkatuwekelekumbure Ihalamukalanyaya claimed by the Crown ; on the east by T. P. 230,957, Welkatuwekelekumbure Ihalamukalanyaya claimed by the Crown ; on the south by Wekandebima (reservation for tank bund) claimed by the Crown ; on the west by tank, bund, and spill.



Surveyor-General's Office,
Colombo, July 17, 1917.

Scale of 4 Chains to an Inch.

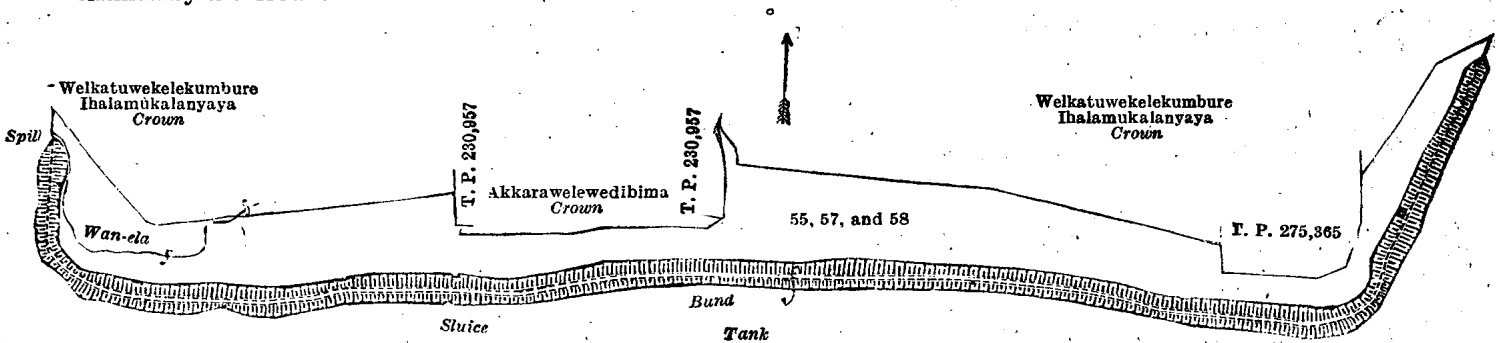
A. H. G. DAWSON,
for Surveyor-General.

III.—Topo preliminary plan 8.

Lot.	Name of Land.	Extent, A. R. P.
55	Horow-ela	0 0 1
57	Kadawala-ela	0 0 15
58	Wekandebima (reservation for tank bund)	3 3 24

4 0 0

and bounded as follows : on the north by Welkatuwekekumbure Ihalamukalanyaya claimed by the Crown, T. P. 230,957, Akkaraweledibima claimed by the Crown, T. P. 230,957, Welkatuwekekumbure Ihalamukalanyaya claimed by the Crown, T. P. 275,365; on the east by Welkatuwekekumbure Ihalamukalanyaya claimed by the Crown, a bund (tank); on the south by a bund (tank), Wan-ela (bund), Welkatuwekekumbure Ihalamukalanyaya claimed by the Crown.



Surveyor-General's Office,
Colombo, July 17, 1917.

Scale of 4 Chains to an Inch.

A. H. G. DAWSON,
for Surveyor-General.

IV.—Topo preliminary plan 8.

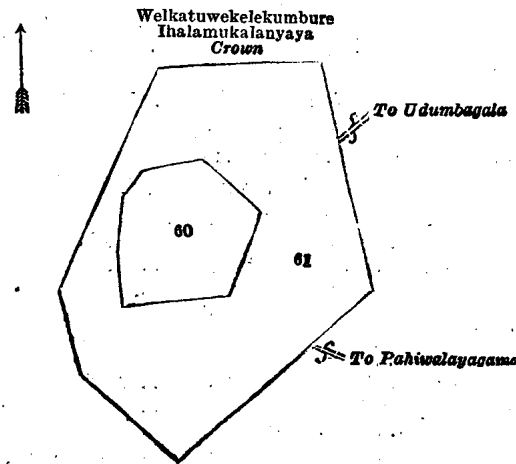
Lot.	Name of Land.	Extent, A. R. P.
61	Tisbamba	2 3 28

and bounded as follows : on the north by Welkatuwekekumbure Ihalamukalanyaya claimed by the Crown; on the east by Welkatuwekekumbure Ihalamukalanyaya claimed by the Crown, road to Udumbagala, Welkatuwekekumbure Ihalamukalanyaya claimed by the Crown; on the south by Welkatuwekekumbure Ihalamukalanyaya claimed by the Crown, road to Pahiwalayagama, Welkatuwekekumbure Ihalamukalanyaya claimed by the Crown; on the west by Welkatuwekekumbure Ihalamukalanyaya claimed by the Crown.

NOTE.—The following lot lying within the above boundaries is excluded from this part of the notice, and its extent of 2 roods and 35 perches is not included in the acreage of 2 acres 3 roods and 28 perches given above :—

Topo preliminary plan 8.

Lot.	Name of Land.	Extent, A. R. P.
60	Siyambalahawatta	0 2 35



Surveyor-General's Office,
Colombo, July 17, 1917.

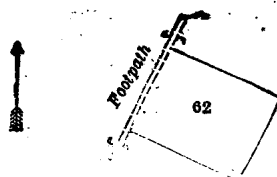
Scale of 4 Chains to an Inch.

A. H. G. DAWSON,
for Surveyor-General.

V.—Topo preliminary plan 8.

Lot.	Name of Land.	Extent, A. R. P.
62	Maiyutupiti (cemetery)	0 2 0

and bounded as follows : on the north, east, and south by Welkatuwekekumbure Ihalamukalanyaya claimed by the Crown; on the west by a footpath to Udumbagala.



Surveyor-General's Office,
Colombo, July 17, 1917.

Scale of 4 Chains to an Inch.

A. H. G. DAWSON,
for Surveyor-General.

Anuradhapura S. O. 66—1917.

Anuradhapura Notice No. 6,633.

Notice under "The Waste Lands Ordinances of 1897, 1899, 1900, and 1903."

TAKE notice that unless within three months from October 26, 1917, the persons, if any, who claim any interest in the land hereinafter mentioned make claim in person or in writing to the said land or to some interest therein to T. G. Willett, Esq., Special Officer appointed under section 28 of "The Waste Lands Ordinances of 1897, 1899, 1900, and 1903," at his office at Colombo :

Such Special Officer, in pursuance of the powers vested in him by the said Ordinances, will declare by writing under his hand that the land, to which no claim has been made, is the property of the Crown.

T. G. WILLETT,
Special Officer.

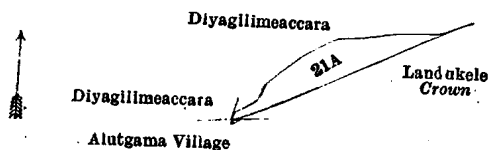
Description of the Land referred to.

The following lot situated in the village of Konakumbukwewa, in the Ihala Kende tulana of the Kende korale of the Nuwaragam palata, in the North-Central Province, as described in the annexed diagram :—

Preliminary plan 596.

Lot.	Name of Land.	Extent, A. R. P.
21A	Landukele	0 0 34

and bounded as follows : on the north by Diyagillimeaccara claimed by Appuralage Surala and others ; on the east by Landukele declared to be the property of the Crown under the Waste Lands Ordinances ; on the south by Landukele declared to be the property of the Crown under the Waste Lands Ordinances, the village limit of Alutgama ; on the west by Diyagillimeaccara claimed by Velati Gamarala and others.



Surveyor-General's Office,
Colombo, July 18, 1917.

Scale of 4 Chains to an Inch.
Anuradhapura S. O. 67—1917.

A. H. G. DAWSON,
for Surveyor-General.

Uva Notice No. 6,634.

Notice under "The Waste Lands Ordinances of 1897, 1899, 1900, and 1903."

TAKE notice that unless within three months from October 26, 1917, the persons, if any, who claim any interest in the lands hereinafter mentioned or in any one or more of such lands or to some interest therein make claim in person or in writing to the said lands or any of them or to some interest therein to J. M. Davies, Esq., Special Officer appointed under section 28 of "The Waste Lands Ordinances of 1897, 1899, 1900, and 1903," at his office at Colombo :

Such Special Officer, in pursuance of the powers vested in him by the said Ordinances, will declare by writing under his hand that the said lands, or such of them as to which no claim has been made, are the property of the Crown.

J. M. DAVIES,
Special Officer.

Description of the Lands referred to.

The following lots situated in the village of Pattiyakumbura, in the Kumbalwela korale of the Yatikinda division in the Province of Uva, as described in the annexed diagram :—

Preliminary plan 7B.

Lot.	Name of Land.	Extent, A. R. P.	Lot.	Name of Land.	Extent, A. R. P.
1	Horanatotakumburehena	3 1 4	33	Hompologodatennehena	0 1 29
2	Horanatotakandura	0 30 22	34	Mudunpithahenamukalana	5 2 31
3	Horanatotaellehena	1 2 39	35	Dodangasyaya	24 3 0
4	Arawekandura (stream)	0 0 23	36	Dodangashenyaya (reservation for Kirindi-oya)	12 0 38
5	Ellearawepatana and Wetahirepatana	7 3 3	37	Ela (ela)	0 0 30
6	Wetahirepatana	0 3 26	38	Weliwattehena	0 2 26
7	Beeraellakandura (stream)	0 3 36	39	Do.	0 3 13
8	Wetahirepatana and Beeraellepatana	30 1 19	41	Adipara (footpath)	0 0 1
9	Tennehena	5 1 25	42	Do. (do.)	0 0 8
10	Getahawelakandura (stream)	0 2 22	44	Ela (ela)	0 0 12
11	Galhena	5 1 23	46	Dodangasyaya (reservation for footpath)	0 0 32
12	Beeraellepatana and Godawewapatana	20 2 2	47	Adipara (footpath)	0 0 13
13	Diyanielleara (stream)	0 2 23	48	Raththehena and Welanewatta (reservation for footpath)	0 0 34
14	Godawewapatana	1 3 18	52	Amukkanmullekumbura	2 0 0
15	Galhenemukalana	13 3 22	54	Raththehena	2 1 29
16	Galhena	7 1 33	55	Lindehena	0 3 38
17	Kirindi-oya (part of river)	10 0 3	56	Hompologodatennekandura (part of stream)	0 0 18
18	Hunuketa-arepatana	31 1 11	61	Ela (irrigation ela)	0 0 25
19	Hunuketeare (stream)	1 1 0	65	Madamelandehena (reservation for Kolahulakandura)	1 1 28
20	Dodangashenyaya, &c.	379 3 7	66	Madamelandehena, Agalahena, &c.	16 1 15
21	Kandura (stream)	0 2 17	67	Ela (irrigation ela)	0 0 16
22	Part of Kolahulekandura (stream)	4 3 36	68	Pallewelehena (reservation for Kolahulakandura)	1 3 29
23	Dalukgalakandura (stream)	0 1 6	69	Madamelandehena	0 3 22
24	Samanalakothepatana (reservation for ela)	0 2 24	71	Pahalaliyaddehena alias Agalalandehena (reservation for stream)	3 0 25
25	Ela (ela)	0 0 23			
26	Amunehena (reservation for ela)	0 3 1			
27	Do.	2 0 33			
28	Ela (ela)	0 0 17			
29	Madamelandehena	1 0 15			
30	Adipara (footpath)	0 0 3			
31	Hompologodatennekandura (part of stream)	0 1 13			
32	Rathhenekandura (stream)	0 3 28			
					610 2 9

and bounded as follows : on the north by a minor road (the village limit of Kitalella), the village limit of Kitalella, the village limit of Pattiyakumbura ; on the east by the part of Kolahulekandura (the village limits of Gotuwela and Nawelagama) ; on the south by the part of Kolahulekandura (the village limit of Nawelagama), part of Kirindi-oya (the village limit of Karandagolla) ; on the west by part of Kirindi-oya (the village limit of Rawanella).

NOTE.—The following lots lying within the above boundaries are excluded from this notice, and their aggregate acreage of 59 acres 1 rood and 10 perches is not included in the acreage of 610 acres 2 roods and 9 perches given above:—

Preliminary plan 7B.					
Lot.	Name of Land.	Extent, A. R. P.	Lot.	Name of Land.	Extent, A. R. P.
A 40 ..	Weliwattehena 0 1 25	B 58 ..	Wagahalandehena 0 2 21
A 43 ..	Bogahawatta 1 0 20	B 59 ..	Katulandehena 0 1 30
A 45 ..	Bogaha-arawa 1 3 3	B 60 ..	Watawanawatta and Pansalawatta	0 3 4
A 49 ..	Welanewatta 0 2 23	B 62 ..	Ilukketiyekumbura, &c.	.. 4 0 37
A 50 ..	Bogaha-arawa 0 0 36	B 63 ..	Watawanakumbura 1 3 15
A 51 ..	Amukkanmullekumbura 2 2 3	B 64 ..	Egoda-arawehehena 0 1 31
A 53 ..	Pataliyaddewatta 0 0 17	70 ..	Pallewelakumbura 1 2 25
B 57 ..	Udakumbura Elhena, &c. (T. P. 82,516) 42 2 0			59 1 10

[For Diagram see page 358.]

Colombo Notice No. 6,635.

Notice under "The Waste Lands Ordinances of 1897, 1899, 1900, and 1903."

TAKE notice that unless within three months from October 26, 1917, the persons, if any, who claim any interest in the lands hereinafter mentioned or in any one or more of such lands appear before the Assistant Government Agent of the Colombo and Negombo Districts of the Western Province, at his office in Colombo, and make claim in person or in writing to the said lands or any of them or to some interest therein :

Such Assistant Government Agent, in pursuance of the powers in him vested by the said Ordinances, will declare by writing under his hand that the said lands, or such of them as to which no claim has been made, are the property of the Crown.

W. K. H. CAMPBELL,
Assistant Government Agent.

Description of the Lands referred to.

The following lots situated in the village of Kebellawita, in the Udugaha pattu of the Hapitigam korale of the Negombo District, in the Western Province, as described in the annexed diagram :—

Preliminary plan 16,115.					
Lot.	Name of Land.	Extent, A. R. P.	Lot.	Name of Land.	Extent, A. R. P.
1 ..	Nikagollekanda (reservation for Maha-oja, paddy field, and ela)	.. 4 3 28	5 ..	Nikagollekanda (reservation for paddy field and ela)	.. 1 1 31
2 ..	Nikagollekanda 23 1 26	6 ..	Nikagollekanda 1 2 6
3 ..	Kahatagahamaditta 0 0 26			
4 ..	Nikagollekanda 10 1 20			41 3 17

and bounded as follows : on the north-east by Maha-oja ; on the east by ela and boundary limits of the Province of Sabaragamuwa ; on the south-east by Nikagollekanda, Crown ; on the south-west by ela ; and on the north-west by lands depicted in title plans Nos. 180,887, 242,702, 242,701, and 311,443 and Nikagollekanda, Crown.

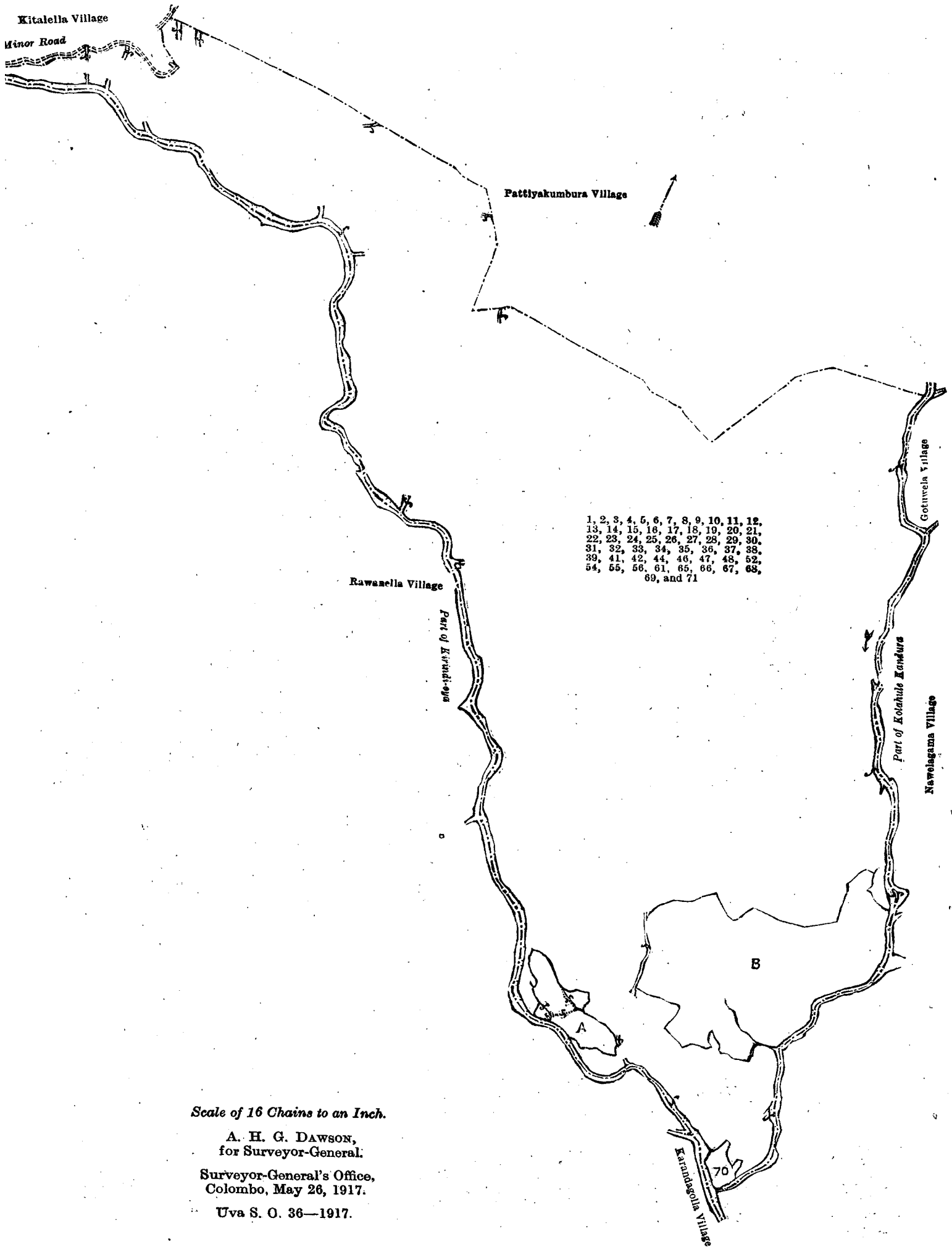
[For Diagram see page 359.]

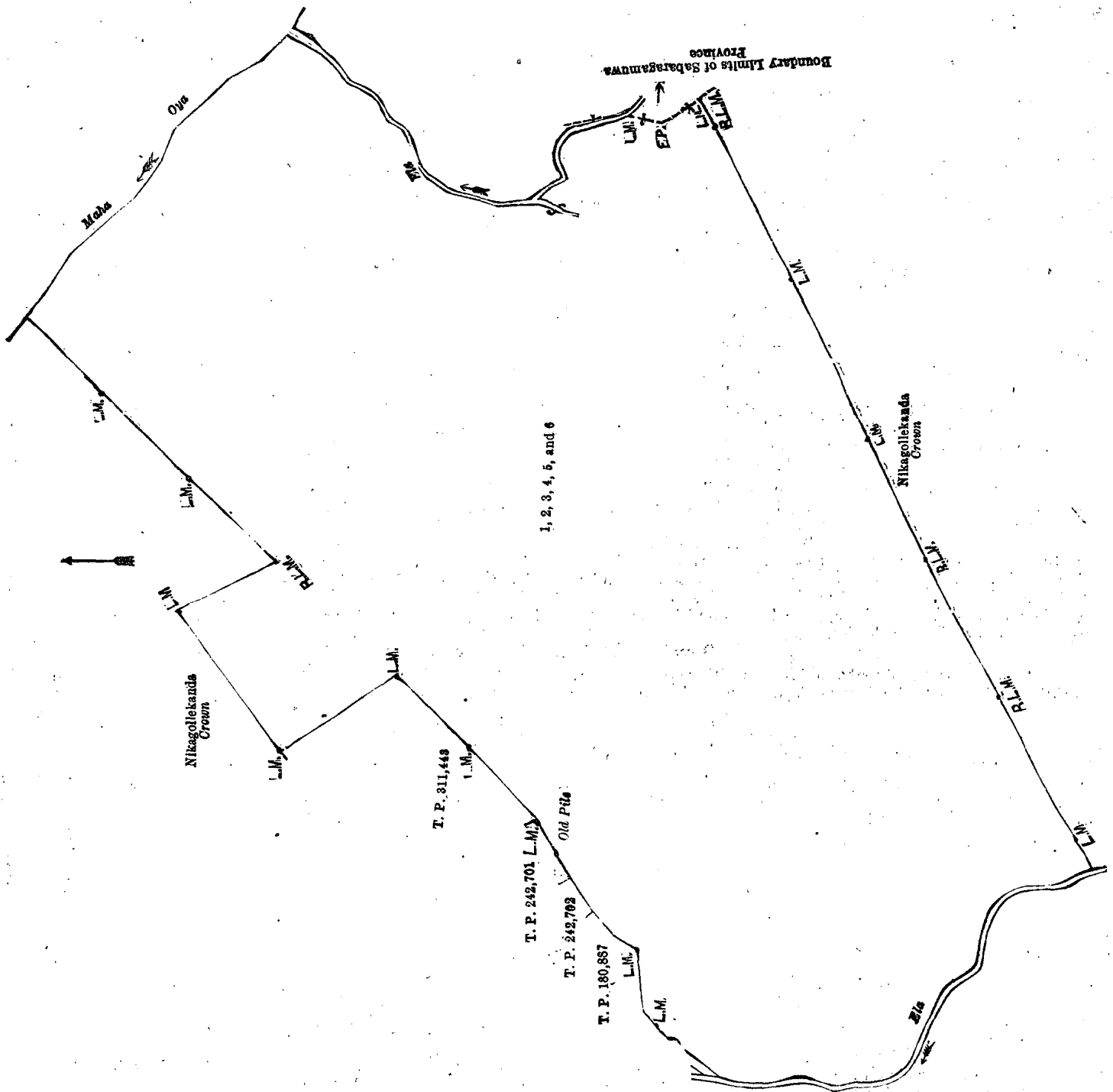
FINAL ORDERS.

Order under Section 2 of "The Waste Lands Ordinances of 1897, 1899, 1900, and 1903," declaring Land to be Crown Property.

In the matter of the land commonly called and known as Dikhena, situate in the village of Padukka, in Meda pattu of Hewagam korale, in the Colombo District of the Western Province, and of "The Waste Lands Ordinances of 1897, 1899, 1900, and 1903."

THE notice required by section 1 of "The Waste Lands Ordinances of 1897, 1899, 1900, and 1903," having been duly published in manner prescribed by that section in respect of the above-named land (*vide* Notice No. 6,347), and no claim having been made to the said land or to any interest therein within the period of three months from the date specified in the said notice, I, William Kenneth Hunter Campbell, Assistant Government Agent, Colombo and Negombo Districts, under and by virtue of the powers vested in me in that behalf by section 2 of the said Ordinances, do hereby on this 28th day of August, 1917, order and declare that the said land, as more fully described herein below, situate in the village of Padukka, in Meda pattu of Hewagam korale, in the Colombo District of the Western Province, and shown as lot 3 in preliminary plan 16,095 and in the annexed diagram, and containing in extent 1 acre and 17 perches, is the property of the Crown.





1, 2, 3, 4, 5, and 6

Surveyor-General's Office,
Colombo, June 5, 1917.

Scale of 4 Chains to an Inch.

G. K. THORNHILL,
for Surveyor-General.

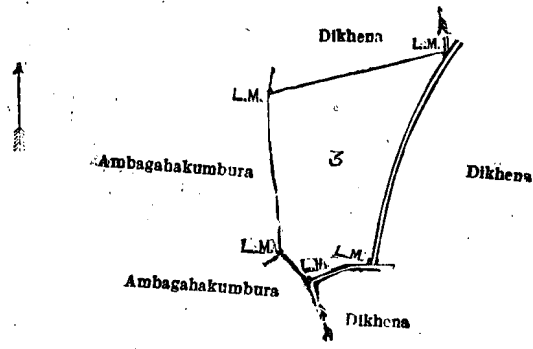
Description of the Land referred to.

The following lot situated in the village of Padukka, in Meda pattu of Hewagam korale, in the Colombo District of the Western Province, as described in the annexed diagram:—

Preliminary plan 16,095.

Lot.	Name of Land.	Extent, A. R. P.
3	Dikhena	1 0 17

and bounded as follows: on the north by Dikhena settled on Kuruppuge Emis of Padukka; on the east by Dikhena settled on Mapatunage Bempy Appu of Padukka; on the south by Dikhena settled on Madurawelage Santohamy and another; on the south-west by Ambagahakumbura settled on Mapatunage Simon Perera of Padukka; and on the west by Ambagahakumbura claimed by M. Simon Perera.



Surveyor-General's Office,
Colombo, February 3, 1917.

Scale of 4 Chains to an Inch.

G. K. THORNHILL,
for Surveyor-General.

August 28, 1917.

W. K. H. CAMPBELL,
Assistant Government Agent.

**Order under Section 2 of "The Waste Lands Ordinances of 1897, 1899, 1900, and 1903,"
declaring Lands to be Crown Property.**

In the matter of the lands commonly called or known as Kosgahahenkanda (reservation for path), Aluketiyehena (reservation for footpath), and Aluketiyehena (reservation for paddy field), situate in the village of Retiyala, in the Gangaboda pattu of the Pasdun korale east of the Kalutara District, in the Western Province, and of "The Waste Lands Ordinances of 1897, 1899, 1900, and 1903."

THE notice required by section 1 of "The Waste Lands Ordinances of 1897, 1899, 1900, and 1903," having been duly published in manner prescribed by that section in respect of the above-named lands (*vide* Notice No. 6,324), and no claim having been made to the said lands or to any interest therein within the period of three months from the date specified in the said notice, I, Charles Valentine Brayne, Assistant Government Agent, Kalutara, under and by virtue of the powers vested in me in that behalf by section 2 of the said Ordinances, do hereby on this 6th day of September, 1917, order and declare that the said lands, as more fully described herein below, situate in the village of Retiyala, in the Gangaboda pattu of the Pasdun korale east of the Kalutara District, in the Western Province, and shown as lot 2 in preliminary plan 15,981 and lots 2 and 4 in preliminary plan 16,013 and in the annexed diagrams, and containing in extent 2 roods and 17 perches, are the property of the Crown.

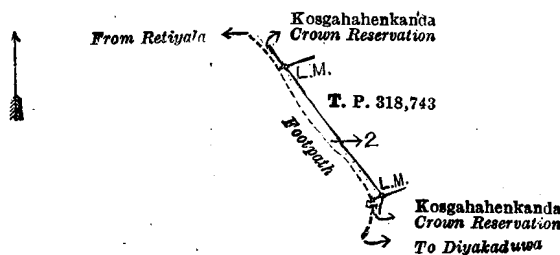
Description of the Lands referred to.

The following lots situated in the village of Retiyala, in the Gangaboda pattuwa of the Pasdun korale east of the Kalutara District, in the Western Province, as described in the annexed diagrams:—

I.—Preliminary plan 15,981.

Lot.	Name of Land.	Extent, A. R. P.
2	Kosgahahenkanda (reservation for path)	0 0 9

and bounded as follows: on the north by Kosgahahenkanda belonging to the Crown (reservation); on the east by T. P. 318,743; on the south by Kosgahahenkanda belonging to the Crown (reservation); and on the west by the footpath from Retiyala to Diyakaduwa.



Surveyor-General's Office,
Colombo, December 2, 1916.

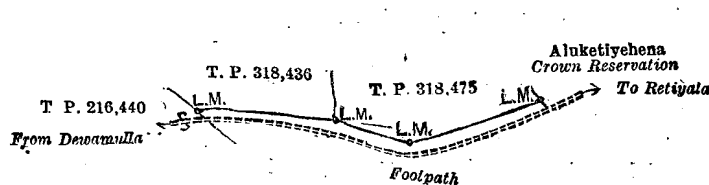
Scale of 4 Chains to an Inch.

C. R. LUNDIE,
for Surveyor-General.

II.—Preliminary plan 16,013.

Lot.	Name of Land.	Extent, A. R. P.
2	Aluketiyehena (reservation for footpath)	0 0 25

and bounded as follows: on the north by T. P. 318,436. T. P. 318,475; on the east by Aluketiyehena belonging to the Crown (reservation); on the south by the footpath from Dewamulla to Retiyala; on the west by T. P. 216,440.



Surveyor-General's Office,
Colombo, December 2, 1916.

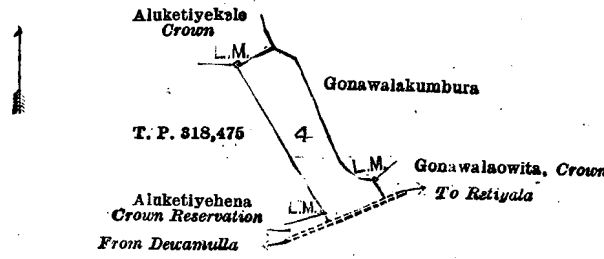
Scale of 4 Chains to an Inch.

C. R. LUNDIE
for Surveyor-General.

III.—Preliminary plan 16,013.

Lot.	Name of Land.	Extent, A. R. P.
4	Aluketiyehena (reservation for paddy field)	0 1 23

and bounded as follows: on the north by Aluketiyekale belonging to the Crown, Gonawalakumbura claimed by Ratuge Thegis Appu and others; on the east by Gonawalakumbura claimed by Ratuge Thegis Appu and others, Gonawalaowita belonging to the Crown; on the south by the footpath from Dewamulla to Retiyala; on the west by Aluketiyehena belonging to the Crown (reservation), T. P. 318,475.



Surveyor-General's Office,
Colombo, December 2, 1916.

Scale of 4 Chains to an Inch.

C. R. LUNDIE,
for Surveyor-General.

Kalutara Kachcheri,
September 6, 1917.

C. V. BRAYNE,
Assistant Government Agent.

Order under Section 2 of "The Waste Lands Ordinances of 1897, 1899, 1900, and 1903,"
declaring Lands to be Crown Property.

In the matter of the lands commonly called or known as Pulwettaikadu or Minnithidalkadu, situate in the village of Wattapaththapadu, in Akkarai pattu south, in the Puttalam pattu division, in the Puttalam District, in the North-Western Province, and of "The Waste Lands Ordinances of 1897, 1899, 1900, and 1903."

THE notice required by section 1 of "The Waste Lands Ordinances of 1897, 1899, 1900, and 1903," having been duly published in manner prescribed by that section in respect of the above-named lands (*vide* Notice No. 6,378), and no claim having been made to the said lands or to any interest therein within the period of three months from the date specified in the said notice, I, Walter Ernest Wait, Assistant Government Agent of the Puttalam and Chilaw Districts, of the North-Western Province, under and by virtue of the powers vested in me in that behalf by section 2 of the said Ordinances, do hereby on this 10th day of September, 1917, order and declare that the said lands, as more fully described herein below, situate in the village of Wattapaththapadu, in Akkarai pattu south of the Puttalam pattu division of the Puttalam District, in the North-Western Province, and shown as lots 1 and 4 in preliminary plan 4,703 and in the annexed diagrams, and containing in extent 1 acre and 6 perches, are the property of the Crown.

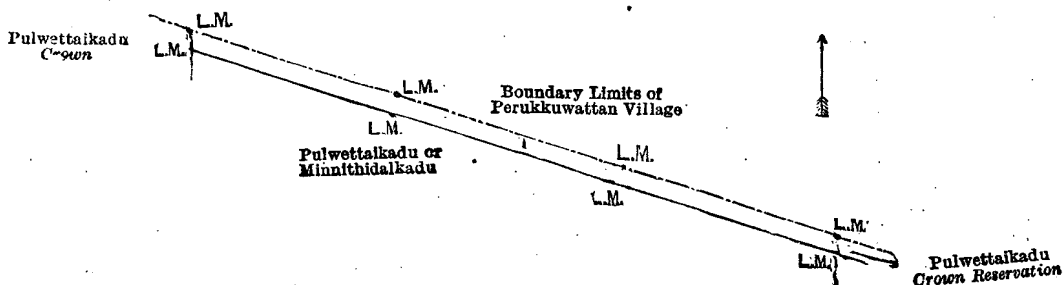
Description of the Lands referred to.

The following lots situated in the village of Wattapaththapadu, in Akkarai pattu south of the Puttalam pattu division of the Puttalam District, in the North-Western Province, as described in the annexed diagrams:—

I.—Preliminary plan 4,703.

Lot.	Name of Land.	Extent, A. R. P.
1	Pulwettaikadu or Minnithidalkadu (reservation for a road)	0 2 9

and bounded as follows: on the north by boundary limits of Perukkuwattan village; on the east by Pulwettaikadu, Crown reservation; on the south by Pulwettaikadu or Minnithidalkadu sold by the Crown to W. A. Muttukumaru; on the west by Pulwettaikadu, Crown,



Surveyor-General's Office,
Colombo, January 16, 1917.

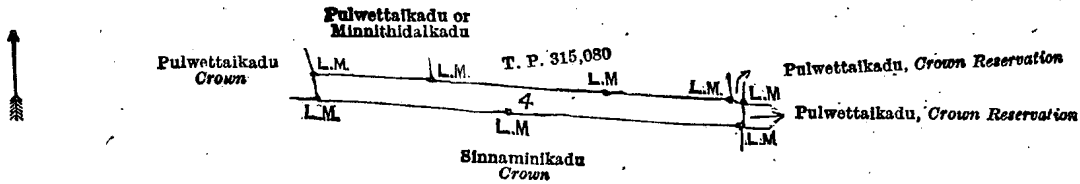
Scale of 4 Chains to an Inch.

G. K. THORNHILL,
for Surveyor-General.

II.—Preliminary plan 4,703.

Lot.	Name of Land.	Extent, A. R. P.
4	Pulwettaikadu or Minnithidalkadu (reservation for a road)	0 1 37

and bounded as follows: on the north by Pulwettaikadu or Minnithidalkadu sold by the Crown to W. A. Muttukumaru and T. P. 315,080 and Pulwettaikadu, Crown reservation; on the east by Pulwettaikadu, Crown reservation; on the south by Sinnaminikadu, Crown; and on the west by Pulwettaikadu, Crown.



Surveyor-General's Office,
Colombo, January 16, 1917.

Scale of 4 Chains to an Inch.

G. K. THORNHILL,
for Surveyor-General.

September 10, 1917.

W. E. WAIT,
Assistant Government Agent.

**Order under Section 2 of "The Waste Lands Ordinances of 1897, 1899, 1900, and 1903,"
declaring Lands to be Crown Property.**

In the matter of the lands commonly called or known as Attavillukadu, situate in the village of Attavillu, in Puttalam pattu of the Puttalam pattu division of the Puttalam District, in the North-Western Province, and of "The Waste Lands Ordinances of 1897, 1899, 1900, and 1903."

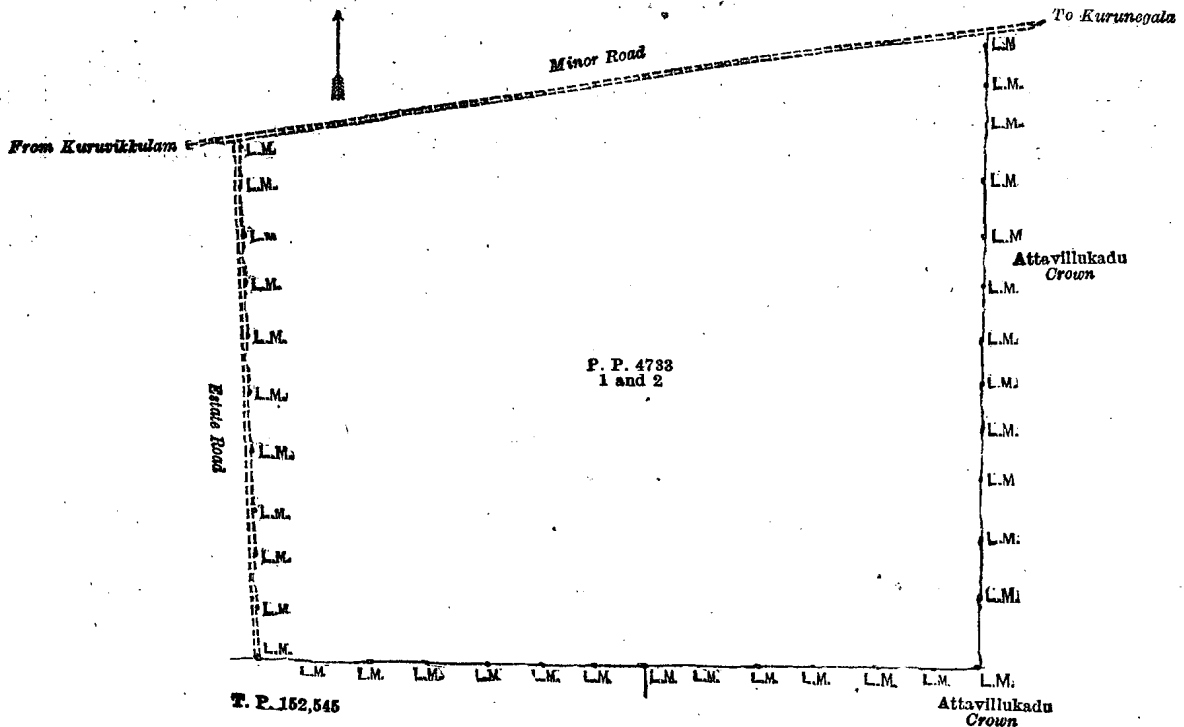
THE notice required by section 1 of "The Waste Lands Ordinances of 1897, 1899, 1900, and 1903," having been duly published in manner prescribed by that section in respect of the above-named lands (*vide* Notice No. 6,379), and no claim having been made to the said lands or to any interest therein within the period of three months from the date specified in the said notice, I, Walter Ernest Wait, Assistant Government Agent of the Puttalam and Chilaw Districts, of the North-Western Province, under and by virtue of the powers vested in me in that behalf by section 2 of the said Ordinances, do hereby on this 10th day of September, 1917, order and declare that the said lands, as more fully described herein below, situate in the village of Attavillu, in Puttalam pattu of the Puttalam pattu division of the Puttalam District, in the North-Western Province, and shown as lots 1 and 2 in preliminary plan 4,733 and in the annexed diagram, and containing in extent 310 acres 1 rood and 8 perches, are the property of the Crown.

Description of the Lands referred to.

The following lots situated in the village of Attavillu, in Puttalam pattu of the Puttalam pattu division, Puttalam District of the North-Western Province, as described in the annexed diagram:—

Preliminary plan 4,733.				Extent, A. R. P.		
Lot.	Name of Land.					
1	Attavillukadu	308	0 31
2	Do.	(reservation for minor road)	2 0 17
					310	1 8

and bounded as follows : on the north by road from Kuruvikkulam to Kurunegala ; on the east by Attavillukadu belonging to the Crown ; on the south by Attavillukadu belonging to the Crown and land described in title plan No. 152,545 ; and on the west by estate road.



Surveyor-General's Office,
Colombo, December 13, 1916.

Scale of 16 Chains to an Inch.

C. R. LUNDIE,
for Surveyor-General.

September 10, 1917.

W. E. WAIT,
Assistant Government Agent.

Hambantota S. O. No. 1,364.

Order under Section 4, Sub-section (1), of "The Waste Lands Ordinances of 1897, 1899, 1900, and 1903," declaring Land to be Crown Property.

In the matter of the land commonly called or known as Pittaniyawewa, situate in the village of Miniyetiya, in the East Giruwa pattu of the Hambantota District, in the Southern Province, and of "The Waste Lands Ordinances of 1897, 1899, 1900, and 1903."

WHEREAS in pursuance of section 1 of the said Ordinances it was duly notified on the 23rd day of August, 1912, that if no claim to the land commonly called or known as Pittaniyawewa, situate in the village of Miniyetiya, in the East Giruwa pattu of the Hambantota District, in the Southern Province, containing in extent 17 acres and 17 perches, and shown as lot 12A11 in preliminary plan 460 and in the annexed diagram, was made to Walter Ernest Wait, Special Officer appointed under section 28 of the said Ordinances, within the period of three months from the date specified in such notice, such land would be declared the property of the Crown, and dealt with on account of the Crown (*vide* Notice No. 4,493):

And whereas (1) Abesinha Werawarna Don Yarnolis, (2) ditto Danoris, (3) ditto Tomis, (4) ditto Deeris, (5) Abesinghe Mahavidana Muhandirange Danohamy, and (6) Siriwarnasinghe Arachchi Patabendige Sarnelis, (7) Abeyasing Paragamage Andirishamy, (8) Heenpitagamage Juanis Appu, (9) Don Pediris Ruwanpatirana, and (10) Don Andris Rajapaksa, (11) Palle Malala Arachchige Don Deonis, (12) ditto Sochchihamy, (13) Andrawira Arachchige Dinohamy, (14) Paramadige Don Arnolis, (15) Abeyratna Wirasuriya Mahavidanage Janis Appu, (16) Don Samel Edirisinghe Jayasuriya, (17) Abeyadeera Jayasuriya Seena Patabendige Saris Appu, (18) Kanuketiye Vidane Arachchige Don Carolis, and (19) Warnakula Edirisuriya Arachchi Patabendige Koronchihamy made claim to the said lot 12A11; and whereas the said 1st to 6th claimants came to six agreements all dated the 13th day of February, 1913, whereby in consideration of (a) settling as private otherwise than under the Waste Lands Ordinances, lots 12, 12A1, 12A4, 12A5, 12A7, 12D, 12E, 13I, 13Q, 13R, 13AE, 15A, 16 of the block survey preliminary plan 460, and 4 acres more or less of lot 12B of the notice and of the same block survey preliminary plan, now shown as lot 12B on the same block survey preliminary plan, (b) each of them being declared the purchaser of 5 acres more or less of lots 12B and 13 of the notice and of the block survey preliminary plan 460, now shown as lots 12B1 (12B5, 13AK), (12B4, 13AJ), (12B2, 12B3, 13A1), (12B7, 13AM), and (12B6, 13AL), respectively, upon payment by each of them, of a sum of Rs. 75 to the Assistant Government Agent at Hambantota, on or before the 30th day of June, 1913, withdrew their claims to the above-mentioned lot 12A11 of this order; and whereas the said 7th claimant by an agreement dated the 18th day of February, 1913, the said 8th claimant by an agreement dated the 17th day of February, 1913, the said 9th and 10th claimants by an agreement dated the 13th day of February, 1913, in consideration of their receiving 65 acres more or less of irrigable land in lot 119 of the village Tavalanwila, block survey preliminary plan 466, on behalf of the shareholders of the Mandagalaparadigetaggiyapanguwa, withdrew their claims to the above-mentioned lot 12A11 of this order; and whereas the said 11th to 16th and 18th claimants by an agreement dated the 13th day of February, 1913, the said 17th claimant by an agreement dated the 15th day of February, 1913, and the said 19th claimant by an agreement dated the 14th day of February, 1913, in consideration of (a) the Settlement Officer settling as private on behalf of the shareholders of Beminiyanwilaparadigetaggiyapanguwa lots 12A, 12A2, 12A3, 12A6, 12A8, 12A9, 12A10, 12A12, 12A13, 12A14, 12A15, 1 rood more or less and 15 perches more or less of lots 12A16 and 9, respectively, all of the block survey preliminary plan 460, withdrew their claims to the above-mentioned lot 12A11 of this order, I, Thomas Graham Willett, Special Officer appointed under section 28 of the said Ordinances, under and by virtue of the powers vested in me in that behalf by section 4 of the said Ordinances, do hereby on this 28th day of August, 1917, order and declare, under section 4, sub-section (1), of the said Ordinances, that the said land, as more fully described herein below, is the property of the Crown.

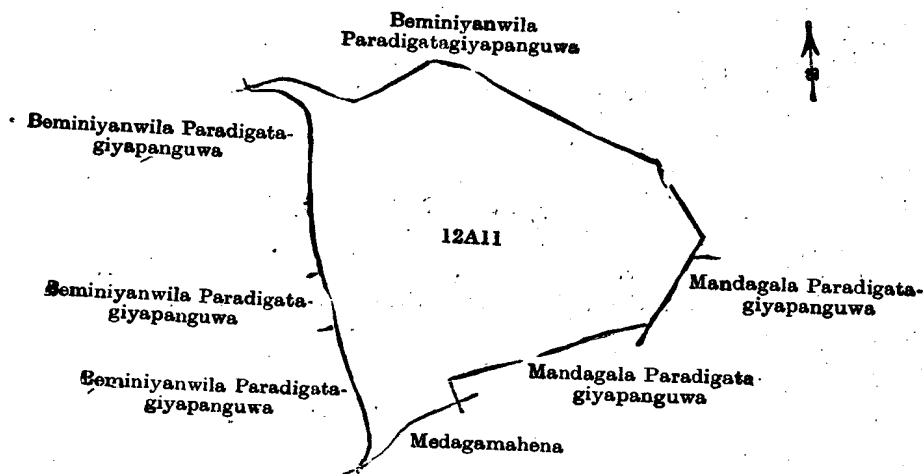
Description of the Land referred to.

The following lot situated in the village of Miniyetiya, in the East Giruwa pattu of the Hambantota District, in the Southern Province, as described in the annexed diagram:—

Preliminary plan 460.

Lot.	Name of Land.	Extent, A. R. P.
12A11 ..	Pittaniyawewa (part of P. P. 4,122/10,620) ..	17 0 17

and bounded as follows: on the north by Beminiyanwilaparadigetaggiyapanguwa claimed by Don Cornelis Siriniwaranasing and others; on the east by Beminiyanwilaparadigetaggiyapanguwa claimed by Don Carolis Siriniwaranasing and others, Mandagalaparadigetaggiyapanguwa claimed by Ruanpatiranagay Pedrishamy and others; on the south by Mandagalaparadigetaggiyapanguwa claimed by Ruanpatiranagay Pedrishamy and others, Medagamahena (private); on the west by Beminiyanwilaparadigetaggiyapanguwa claimed by Don Cornelis Siriniwaranasing and others.



Surveyor-General's Office,
Colombo, March 15, 1912.

Scale of 8 Chains to an Inch.
August 28, 1917.
T. G. WILLETT,
Special Officer.

A. H. G. DAWSON,
for Surveyor-General.

Kurunegala S. O. No. 1,871.

**Order under Section 2 of "The Waste Lands Ordinances of 1897, 1899, 1900, and 1903,"
declaring Lands to be Crown Property.**

In the matter of the lands commonly called or known as railway reservations, situate in the village of Yattalgoda, in Udukaha korale south of the Dambadeni hatpattu of the Kurunegala District, in the North-Western Province, and of "The Waste Lands Ordinances of 1897, 1899, 1900, and 1903."

THE notice required by section 1 of "The Waste Lands Ordinances of 1897, 1899, 1900, and 1903," having been duly published in manner prescribed by that section in respect of the above-named lands (*vide* Notice No. 6,338), and no claim having been made to the said lands or to any interest therein within the period of three months from the date specified in the said notice, I, Norman Albert Hampton, Special Officer appointed under section 28 of the said Ordinances, under and by virtue of the powers vested in me in that behalf by section 2 of the said Ordinances, do hereby on this 11th day of September, 1917, order and declare that the said lands, as more fully described herein below, situate in the village of Yattalgoda, in the Udukaha korale south of the Dambadeni hatpattu of the Kurunegala District, in the North-Western Province, and shown as lots 66A, 66B, 66C, 66D, 66E, 66F, 66G, 66H, 66 I in preliminary plan 476 and in the annexed diagrams, and containing in extent 2 roods and 14 perches, are the property of the Crown.


Description of the Lands referred to.

The following lots situated in the village of Yattalgoda, in the Udukaha korale south of the Dambadeni hatpattu of the Kurunegala District, in the North-Western Province, as described in the annexed diagrams:—

I.—Preliminary plan 476.

Lot.	Name of Land.	Extent, A. R. P.
66A	Railway reservation	0 0 5

and bounded as follows: on the north by reservation (railway line) belonging to the Crown; on the east by Kekululekumburayaya claimed by Patirannehelai Podisingho and others; on the south and west by reservation (railway line) belonging to the Crown.



Surveyor-General's Office,
Colombo, September 18, 1916.

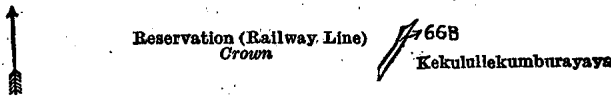
Scale of 4 Chains to an Inch.

G. K. THORNHILL,
for Surveyor-General.

II.—Preliminary plan 476.

Lot.	Name of Land.	Extent, A. R. P.
66B	Railway reservation	0 0 3

and bounded as follows: on the north by reservation (railway line) belonging to the Crown; on the east by Kekululekumburayaya claimed by Patirannehelai Podisingho and others; on the south and west by reservation (railway line) belonging to the Crown.



Surveyor-General's Office,
Colombo, September 18, 1916.

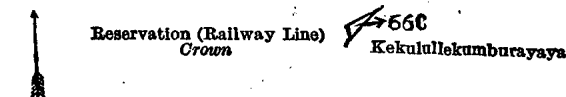
Scale of 4 Chains to an Inch.

G. K. THORNHILL,
for Surveyor-General.

III.—Preliminary plan 476.

Lot.	Name of Land.	Extent, A. R. P.
66C	Railway reservation	0 0 2

and bounded as follows: on the north by reservation (railway line) belonging to the Crown; on the east by Kekululekumburayaya claimed by Patirannehelai Podisingho and others; on the south and west by reservation (railway line) belonging to the Crown.



Surveyor-General's Office,
Colombo, September 18, 1916.


Scale of 4 Chains to an Inch.

G. K. THORNHILL,
for Surveyor-General.

IV.—Preliminary plan 476.

Lot.	Name of Land.	Extent, A. R. P.
66D	Railway reservation	0 0 3

and bounded as follows: on the north by reservation (railway line) belonging to the Crown; on the east and south by Kekululekumburayaya claimed by Patirannehelai Podisingho and others; on the west by reservation (railway line) belonging to the Crown.



Surveyor-General's Office,
Colombo, September 18, 1916.


Scale of 4 Chains to an Inch.

G. K. THORNHILL,
for Surveyor-General.

V.—Preliminary plan 476.

Lot.	Name of Land.	Extent, A. R. P.
66E	Railway reservation	0 0 7
66F	Do.	0 0 8
		0 0 15

and bounded as follows: on the north by reservation (railway line) belonging to the Crown; on the east and south by Kekululekumburayaya claimed by Patirannehelai Podisingho and others; on the west by reservation (railway line) belonging to the Crown.



Surveyor-General's Office,
Colombo, September 18, 1916.

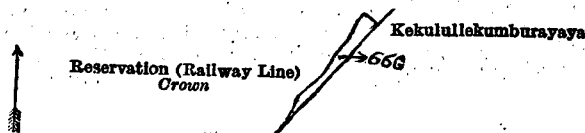
Scale of 4 Chains to an Inch.

G. K. THORNHILL,
for Surveyor-General.

VI.—Preliminary plan 476.

Lot.	Name of Land.	Extent, A. R. P.
66G	Railway reservation	0 0 12

and bounded as follows: on the north by reservation (railway line) belonging to the Crown; on the east and south by Kekululekumburayaya claimed by Patirannehelai Podisingho and others; on the west by reservation (railway line) belonging to the Crown.



Surveyor-General's Office,
Colombo, September 18, 1916.

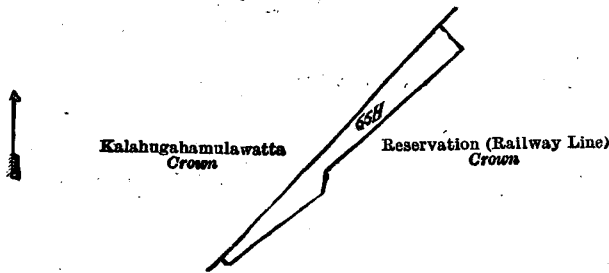
Scale of 4 Chains to an Inch.

G. K. THORNHILL,
for Surveyor-General.

VII.—Preliminary plan 476.

Lot.	Name of Land.	Extent, A. R. P.
66H	Railway reservation	0 1 9

and bounded as follows: on the north by Kalahugahamulawatta sold by the Crown; on the east and south by reservation (railway line) belonging to the Crown; on the west by Kalahugahamulawatta sold by the Crown.



Surveyor-General's Office,
Colombo, September 18, 1916.


Scale of 4 Chains to an Inch.

G. K. THORNHILL,
for Surveyor-General.

VIII.—Preliminary plan 476.

Lot.	Name of Land.	Extent, A. R. P.
66 I	Railway reservation	0 0 5

and bounded as follows: on the north by reservation (railway line) belonging to the Crown; on the east by Kekululekumburayaya claimed by Patirannehelai Podisingho and others, Moderapillewawatta claimed by Mahagammaralalage Podisingho; south and west by reservation (railway line) belonging to the Crown.



Surveyor-General's Office,
Colombo, September 18, 1916.

Scale of 4 Chains to an Inch.

G. K. THORNHILL,
for Surveyor-General.

September 11, 1917.

N. A. HAMPTON,
Special Officer.

Kurunegala S. O. No. 1,872.

Order under Section 4, Sub-section (1), of "The Waste Lands Ordinances of 1897, 1899, 1900, and 1903."

In the matter of the lands commonly called or known as Dematagollehena and Buruliyaddepillewa, situate in the village of Miriheliya, in the Udukaha korale south of the Dambadeni hatpattu of the Kurunegala District, in the North-Western Province, and of "The Waste Lands Ordinances of 1897, 1899, 1900, and 1903."

WHEREAS in pursuance of section 1 of the said Ordinances it was duly declared and notified on the 17th day of March, 1916, that if no claim to the lands commonly called or known as Dematagollehena and Buruliyaddepillewa, situate in the village of Miriheliya, in the Udukaha korale south of the Dambadeni hatpattu of the Kurunegala District, in the North-Western Province, containing in extent 1 acre and 6 perches, and shown as lots 45A1 and 45B in preliminary plan 470, and in the annexed diagram, was made to John Murray Davies, Special Officer appointed under section 28 of the said Ordinances, within the period of three months from the date specified in the said notice, such lands would be declared the property of the Crown, and dealt with on account of the Crown (*vide* Notice No. 5,787):

And whereas Tennakoon Patirennhelage Arnolis Appuhamy made claim thereto, and I, John Murray Davies, Special Officer appointed under section 28 of the said Ordinances, made due inquiry into such claim, and whereas the said claimant and I, with the consent of His Excellency the Governor, came to an agreement in writing dated the 14th day of November, 1916, concerning the said lands, under section 4, sub-section (1), of the said Ordinances, whereby it was agreed that the said claimant should be declared the purchaser of the said lands upon payment, on or before the 14th day of February, 1917, to the Government Agent at Kurunegala, or to the Settlement Officer, of a sum of Rupees Thirty only (Rs. 30), as the purchase amount of the said lands, and whereas the said amount has been duly paid by the said claimant, he is hereby, in pursuance of the agreement afore-mentioned, declared to be the purchaser of the said lands, as more fully described herein below.

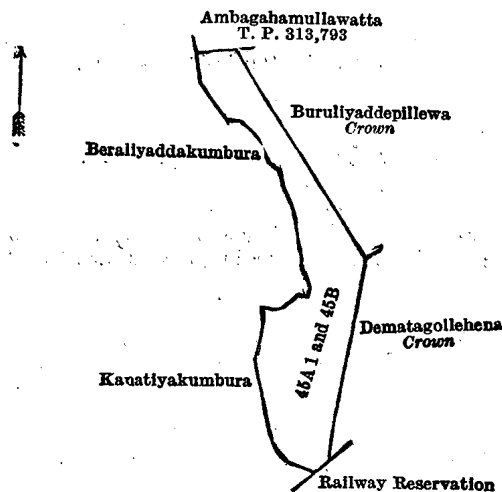
Description of the Lands referred to.

The following lots situated in the village of Miriheliya, in the Udukaha korale south of the Dambadeni hatpattu of the Kurunegala District, in the North-Western Province, as described in the annexed diagram:—

Preliminary plan 470.

Lot.	Name of Land.	Extent, A. R. P.
45A1 ..	Dematagollehena	0 2 18
45B ..	Buruliyaddepillewa	0 1 28
		1 0 6

and bounded as follows: on the north by Ambagahamullawatta sold by the Crown (T. P. 313,793), Buruliyaddepillewa to be declared the property of the Crown under the Waste Lands Ordinances; on the east by Buruliyaddepillewa to be declared the property of the Crown under the Waste Lands Ordinances, Dematagollehena to be declared the property of the Crown under the Waste Lands Ordinances; on the south by railway reservation belonging to the Crown, Kanatiyakumbura claimed by Rapiya Henaya of Walpola; on the west by Kanatiyakumbura claimed by Rapiya Henaya of Walpola, Berallyaddekumbura claimed by Siriwardene Mudiyansele Mudalihamy and others.



Surveyor-General's Office,
Colombo, July 12, 1917.

Scale of 4 Chains to an Inch.

A. H. G. DAWSON,
for Surveyor-General.

August 13, 1917.

J. M. DAVIES,
Special Officer.

Kurunegala S. O. No. 1,873.

Order under Section 4, Sub-section (1), of "The Waste Lands Ordinances of 1897, 1899, 1900, and 1903,"
declaring Lands to be Crown Property.

In the matter of the lands commonly called or known as Buruliyaddepillewa and Dematagollehena, situate in the village of Miriheliya, in the Udukaha korale south of the Dambadeni hatpattu of the Kurunegala District, in the North-Western Province, and of "The Waste Lands Ordinances of 1897, 1899, 1900, and 1903."

WHEREAS in pursuance of section 1 of the said Ordinances it was duly notified on the 17th day of March, 1916, that if no claim to the lands commonly called or known as Buruliyaddepillewa and Dematagollehena, situate in the village of Miriheliya, in the Udukaha korale south of the Dambadeni hatpattu of the Kurunegala District, in the North-Western Province, containing in extent 2 acres and 12 perches, and shown as lots 45 and 45A in preliminary plan 470 and in the annexed diagram, was made to John Murray Davies, Special Officer appointed under section 28 of the said Ordinances, within the period of three months from the date specified in such notice, such lands would be declared the property of the Crown, and dealt with on account of the Crown (*vide* Notice No. 5,787):

And whereas Tennakoon Patirennhelage Arnolis Appuhamy made claim thereto, and whereas the said claimant by an agreement dated the 14th day of November, 1916, in consideration of being declared the purchaser of 1 acre more or less of lots 45 and 45A of the notice and of the block survey preliminary plan 470, now shown as lots 45B and 45A on the same block survey preliminary plan, for a sum of Rs. 30, withdrew his claim to the said lots 45 and 45A of this order, I, John Murray Davies, the aforesaid Special Officer, under and by virtue of the powers vested in me in that behalf

by section 4 of the said Ordinances, do hereby on this 13th day of August, 1917, order and declare, under section 4, subsection (1), of the said Ordinances, that the said lands, as more fully described herein below, are the property of the Crown.

Description of the Lands referred to.

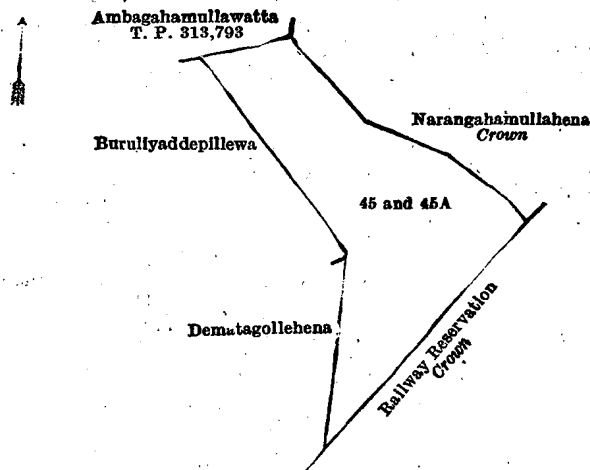
The following lots situated in the village of Miriheliya, in the Udukaha korale south of the Dambadeni hatpattu of the Kurunegala District, in the North-Western Province, as described in the annexed diagram :—

Preliminary plan 470.

Lot.	Name of Land.	Extent, A. R. P.
45	Burulyaddepillewa	1 0 21
45A	Dematagollehena	0 3 31

2 0 12

and bounded as follows : on the north by Ambagahamullawatta sold by the Crown (T. P. 313,793), Narangahamullahenakahala belonging to the Crown ; on the east by Narangahamullahenakahalla belonging to the Crown, railway reservation belonging to the Crown ; on the south by railway reservation belonging to the Crown ; on the west by Dematagollehena sold to Tennakoon Patirannehelage Arnolis Appuhamy under the Waste Lands Ordinances, Burulyaddepillewa sold to Tennakoon Patirannehelage Arnolis Appuhamy under the Waste Lands Ordinances.



Surveyor-General's Office,
Colombo, July 12, 1917.

Scale of 4 Chains to an Inch.

J. M. DAVIES,
Special Officer.

A. H. G. DAWSON,
for Surveyor-General.

August 13, 1917.

Kurunegala S. O. No. 1,874.

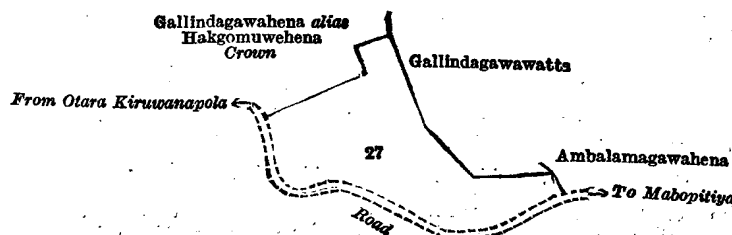
Order under Section 2 of "The Waste Lands Ordinances of 1897, 1899, 1900, and 1903," declaring Land to be Crown Property.

In the matter of the land commonly called or known as Gallindagawahena, situate in the village of Tumbulla, in the Udukaha korale south of the Dambadeni hatpattu of the Kurunegala District, in the North-Western Province, and of "The Waste Lands Ordinances of 1897, 1899, 1900, and 1903."

THE notice required by section 1 of "The Waste Lands Ordinances of 1897, 1899, 1900, and 1903," having been duly published in manner prescribed by that section in respect of the above-named land (*vide* Notice No. 5,676), and no claim having been made to the said land or to any interest therein within the period of three months from the date specified in the said notice, I, John Murray Davies, Special Officer appointed under section 28 of the said Ordinances, under and by virtue of the powers vested in me in that behalf by section 2 of the said Ordinances, do hereby on this 3rd day of September, 1917, order and declare that the said land, as more fully described herein below, situate in the village of Tumbulla, in the Udukaha korale south of the Dambadeni hatpattu of the Kurunegala District, in the North-Western Province, and shown as lot 27 in preliminary plan 481 and in the annexed diagram, and containing in extent 1 acre and 20 perches, is the property of the Crown.

Description of the Land referred to.

The land commonly called or known as Gallindagawahena, situated in the village of Tumbulla, in the Udukaha korale south of the Dambadeni hatpattu of the Kurunegala District, in the North-Western Province ; containing in extent 1 acre and 20 perches, and shown as lot 27 in preliminary plan 481 and in the annexed diagram ; and bounded as follows : on the north by Gallindagawahena *alias* Hakgomuwehena belonging to the Crown, Gallindagawawatta sold to Lady Ezline Maria Obeyesekere under the Waste Lands Ordinances ; on the east by Ambalamagawahena sold to Lady Ezline Maria Obeyesekere under the Waste Lands Ordinances ; on the south and west by the road from Mabopitiya to Otara-kirwanapola.



Surveyor-General's Office,
Colombo, August 15, 1917.

Scale of 4 Chains to an Inch.

J. M. DAVIES,
Special Officer.

W. C. S. INGLES,
Surveyor-General.

September 3, 1917.

Kurunegala S. O. No. 1,875.

**Order under Section 2 of "The Waste Lands Ordinances of 1897, 1899, 1900, and 1903,"
declaring Lands to be Crown Property.**

In the matter of the lands commonly called or known as Ebba, ela, &c., situate in the village of Busnapahuwa, in the Udukaha korale south of the Dambadeni hatpattu of the Kurunegala District, in the North-Western Province, and of "The Waste Lands Ordinances of 1897, 1899, 1900, and 1903."

THE notice required by section 1 of "The Waste Lands Ordinances of 1897, 1899, 1900, and 1903," having been duly published in manner prescribed by that section in respect of the above-named lands (*vide* Notice No. 6,340), and no claim having been made to the said lands or to any interest therein within the period of three months from the date specified in the said notice, I, Norman Albert Hampton, Special Officer appointed under section 28 of the said Ordinances, under and by virtue of the powers vested in me in that behalf by section 2 of the said Ordinances, do hereby on this 11th day of September, 1917, order and declare that the said lands, as more fully described herein below, situate in the village of Busnapahuwa, in the Udukaha korale south of the Dambadeni hatpattu of the Kurunegala District, in the North-Western Province, and shown as lots 9, 11½, 70½, 71, 71½, and 20 in preliminary plan 445 and in the annexed diagrams, and containing in extent 77 acres 2 roods and 13 perches, are the property of the Crown.

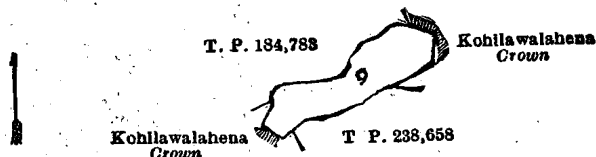
Description of the Lands referred to.

The following lots situated in the village of Busnapahuwa, in the Udukaha korale south of the Dambadeni hatpattu of the Kurunegala District, in the North-Western Province, as described in the annexed diagrams:—

I.—Preliminary plan 445.

Lot.	Name of Land.	Extent, A. R. P.
9	Ebba (water-hole)	0 1 8

and bounded as follows: on the north by T. P. 184,783; on the east by Kohilawalahena claimed by the Crown; on the south by T. P. 238,658; on the west by Kohilawalahena belonging to the Crown.



Surveyor-General's Office,
Colombo, January 6, 1917.

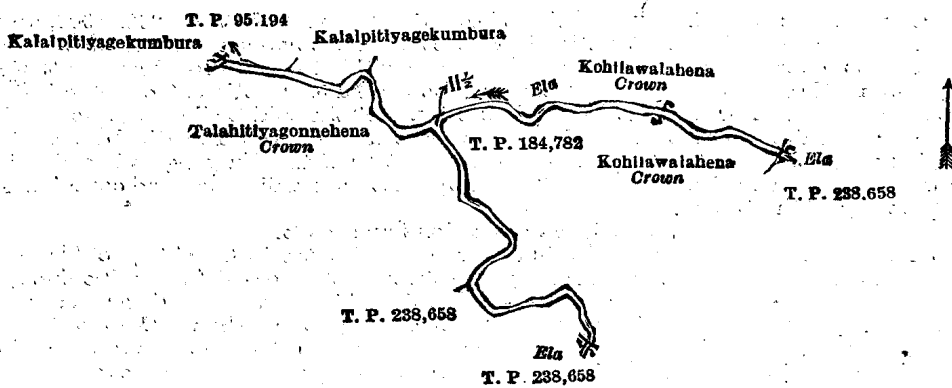
Scale of 4 Chains to an Inch.

A. H. G. DAWSON,
for Surveyor-General.

II.—Preliminary plan 445.

Lot.	Name of Land.	Extent, A. R. P.
11½	Ela	0 0 34

and bounded as follows: on the north by T. P. 95,194, Kalalpitiyagekumbura claimed by Silpattipotaneekatige Sitta, Kohilawalahena claimed by the Crown; on the east by an ela, T. P. 238,658, Kohilawalahena claimed by the Crown, T. P. 184,782; on the south by T. P. 238,658, an ela; on the west by T. P. 238,658, Talahitiyagonnehena claimed by the Crown, Kalalpitiyagekumbura claimed by Ponantara Unnanse.



Surveyor-General's Office,
Colombo, January 6, 1917.

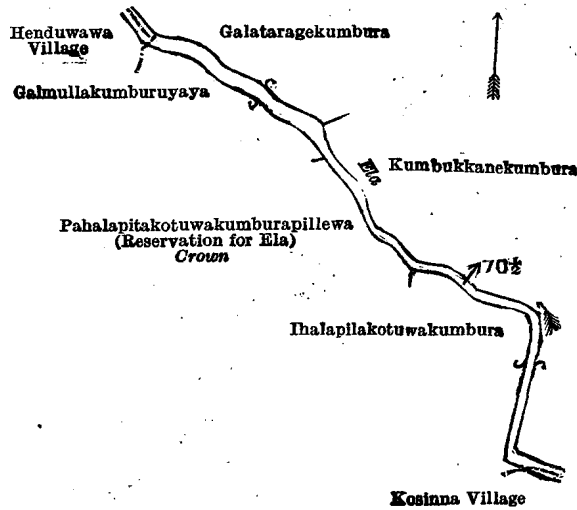
Scale of 4 Chains to an Inch.

A. H. G. DAWSON,
for Surveyor-General.

III.—Preliminary plan 445.

Lot.	Name of Land.	Extent, A. R. P.
70½	Ela	0 1 5

and bounded as follows: on the north by the village limit of Henduwawa; on the east by Galataragekumbura claimed by Ranhamy, Kumbukkanekumbura claimed by Ungu Rala; on the south by the village limit of Kosinna, Ihalapilakotuwakumbura claimed by Puchi Naide; on the west by Ihalapilakotuwakumbura claimed by Puchi Naide, Pahalapitakotuwakumburapillewa (reservation for ela) claimed by the Crown, Galmullakumburuyaya claimed by Unga and others.



Surveyor-General's Office,
Colombo, January 6, 1917.

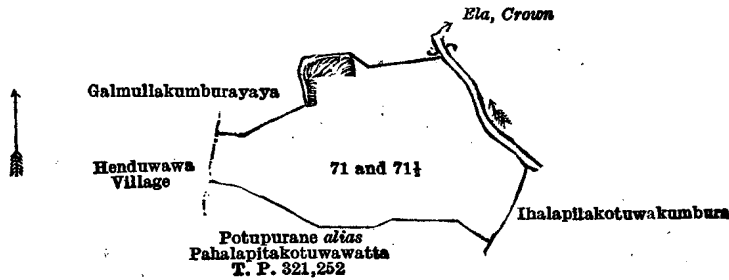
Scale of 4 Chains to an Inch.

A. H. G. DAWSON,
for Surveyor-General.

IV.—Preliminary plan 445.

Lot.	Name of Land.	Extent, A. R. P.
71 ..	Pahalapitakotuwakumburapillewa ..	1 1 0
71½ ..	Do. (reservation for ela) ..	0 1 30
		1 2 30

and bounded as follows : on the north by Galmullakumburayaya claimed by Unga and others, ela claimed by the Crown ; on the east by Ihalapilakotuwakumbura claimed by Punchi Naide ; on the south by Potupurana *alias* Pahalapitakotuwawatta sold by the Crown (T. P. 321,252) ; on the west by the village limit of Henduwawa.



Surveyor-General's Office,
Colombo, January 6, 1917.

Scale of 4 Chains to an Inch.

A. H. G. DAWSON,
for Surveyor-General.

V.—Preliminary plan 445,

Lot.	Name of Land.	Extent, A. R. P.
20 ..	Pangollemukalana ..	75 0 16

and bounded as follows : on the north by the village limit of Nallura, the village limit of Welikare ; on the east by road from Kandegedara to Henduwawa ; on the south by Iswetiyehehena *alias* Pangollehehena sold by the Crown (T. P. 322,204), Dundeniawatta claimed by S. A. Dassanayaka, Mudaliyar ; on the west by Dundeniawatta sold by the Crown, Kotapalayakumbura claimed by Abilinu Perera and others, T. P. 319,039, Wahukotuwahena sold by the Crown, Matotakumbura claimed by Singappuli Achchillage Yahapathamy and others, Dewatakumburapillewa claimed by Gamaralalage Panchirala and others.

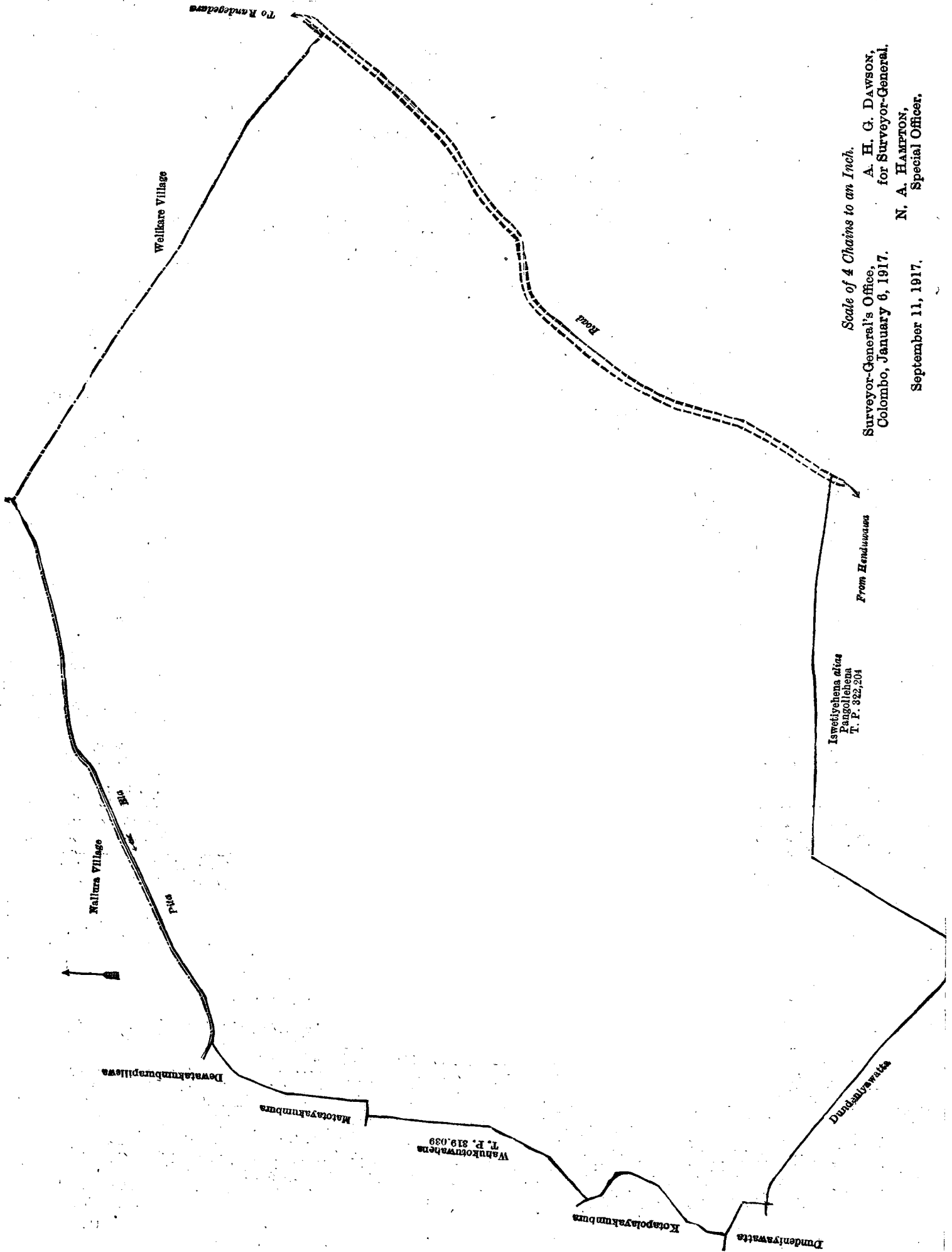
[For Diagram see page 370.]

Anuradhapura S. O. No. 890.

Order under Section 2 of "The Waste Lands Ordinances of 1897, 1899, 1900, and 1903,"
declaring Lands to be Crown Property.

In the matter of the lands commonly called or known as Tisbamba, Elagawahena, &c., situate in the village of Diwulwewa, in the Ihala Kelegam tulana of the Wilachchiya korale of the Nuwaragam palata, in the North-Central Province, and of "The Waste Lands Ordinances of 1897, 1899, 1900, and 1903."

THE notice required by section 1 of "The Waste Lands Ordinances of 1897, 1899, 1900, and 1903," having been duly published in manner prescribed by that section in respect of the above-named lands (*vide* Notice No. 6,341), and no claim having been made to the said lands or to any interest therein within the period of three months from the date specified in the said notice, I, Thomas Graham Willett, Special Officer appointed under section 28 of the said Ordinances, under and by virtue of the powers vested in me in that behalf by section 2 of the said Ordinances, do hereby on this 7th day of September, 1917, order and declare that the said lands, as more fully described herein below, situate in the village of Diwulwewa, in the Ihala Kelegam tulana of the Wilachchiya korale of the Nuwaragam palata, in the North-Central Province, and shown as lots 21, 28, 1, 2, 2A, 2B, 3, 4, 5, 6, 6A, 6B, 7, 8, 9, 10, 11, 12, 13, 14, 15, 18A, 18B, 19, 20, 20A, 24, 24A, 25, 26, 27, 30, 31, and 32 in preliminary plan 670 and in the annexed diagrams, and containing in extent 697 acres 1 rood and 10 perches, are the property of the Crown.



Scale of 4 Chains to an Inch.
 Surveyor-General's Office, A. H. G. DAWSON,
 Colombo, January 6, 1917. for Surveyor-General.
 N. A. HAMPTON,
 Special Officer.
 September 11, 1917.

Description of the Lands referred to.

The following lots situated in the village of Diwulwewa, in the Ihala Kelegam tulana of the Wilachchiya korale of the Nuwaragam palata, in the North-Central Province, as described in the annexed diagrams:—

I.—Preliminary plan 670.

Lot.	Name of Land.	Extent, A. R. P.
21	Tisbamba	0 0 4

and bounded as follows: on the north and east by Gangoda claimed by Kawrala Vel-Vidane and others; on the south and west by the village limit of Galwewa.



Surveyor-General's Office,
Colombo, September 12, 1916.

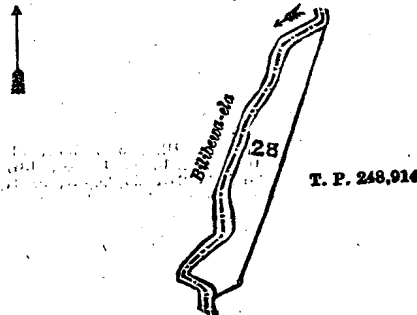
Scale of 4 Chains to an Inch.

G. K. THORNHILL,
for Surveyor-General.

II.—Preliminary plan 670.

Lot.	Name of Land.	Extent, A. R. P.
28	Elagawahena (reservation for stream)	0 1 29

and bounded as follows: on the north by the Bilibewa-ela; on the east by T. P. 248,914; on the south by T. P. 248,914, the Bilibewa-ela; on the west by the Bilibewa-ela.



Surveyor-General's Office,
Colombo, September 12, 1916.

Scale of 4 Chains to an Inch.

G. K. THORNHILL,
for Surveyor-General.

III.—Preliminary plan 670.

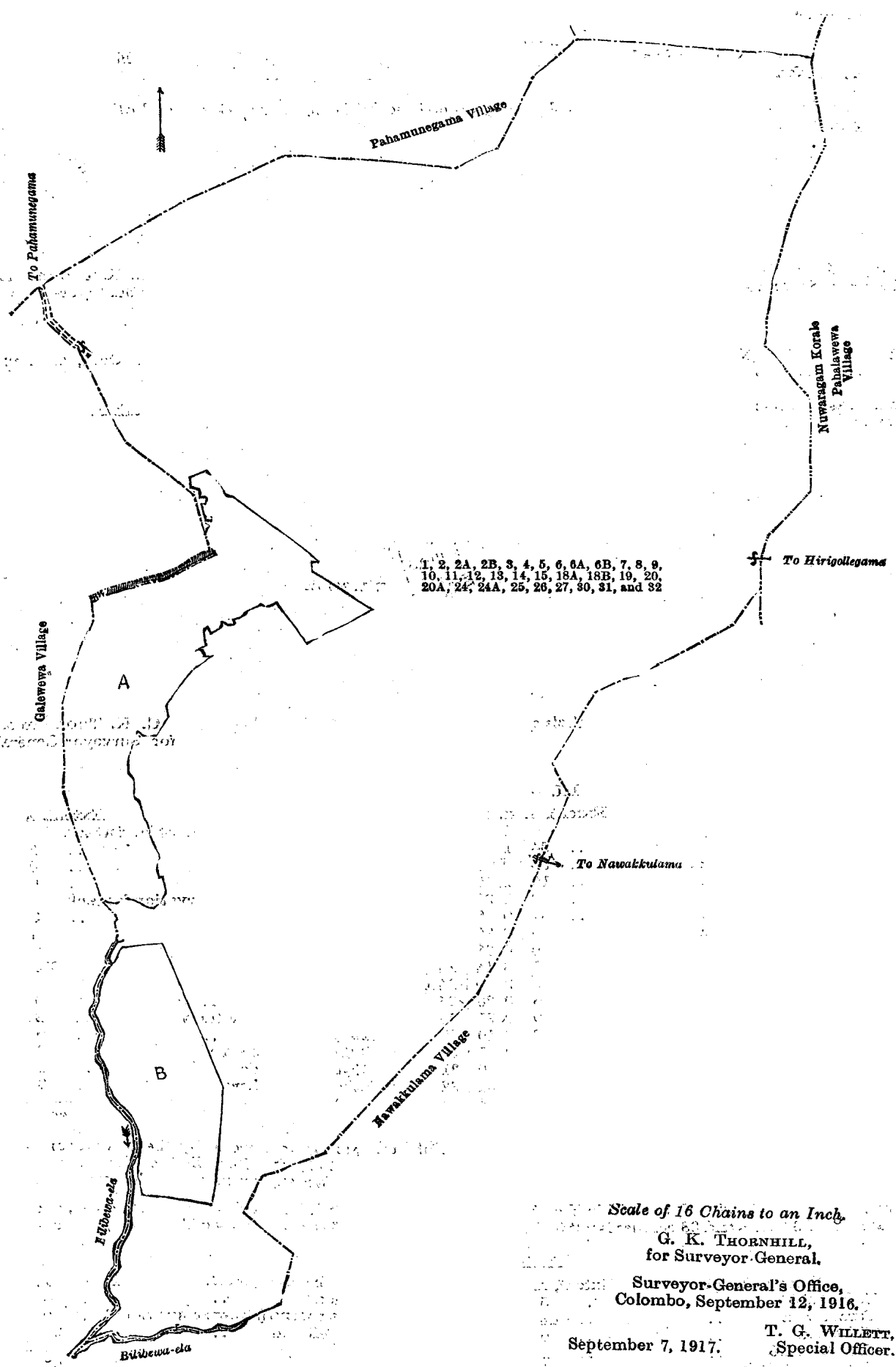
Lot.	Name of Land.	Extent, A. R. P.	Lot.	Name of Land.	Extent, A. R. P.
1	Adipara	0 1 9	15	Diwulwewalanda (reservation fortank bund)	2 2 1
2	Diwulwewalanda	84 1 9	18A	Tisbamba	0 0 25
2A	Do. (chena reserve)	55 0 28	18B	Do.	0 0 7
2B	Do.	16 1 17	19	Diwulwewalanda (reservation for tank bund)	0 3 34
3	Gomagalamukalana	2 1 38	20	Do.	4 3 18
4	Do.	37 0 2	20A	Tisbamba	0 2 12
5	Tammana-ela (stream)	0 2 30	24	Diwulwewalanda	215 1 30
6	Diwulwewalanda	30 0 38	24A	Do.	2 2 3
6A	Do. (chena reserve)	51 3 14	25	Welagawahena	0 1 18
6B	Do.	29 3 9	26	Meda-akkarewelkotuwa	2 0 2
7	Diwulwewamukalana	16 0 38	27	Elagawahena	0 0 38
8	Adipara	0 0 31	30	Bilibewa-ela (stream)	0 3 27
9	Diwulwewamukalana	2 3 10	31	Diwulwewalanda	1 1 6
10	Minipittaniya (cemetery)	1 0 1	32	Pahalawela-akkara	3 0 19
11	Minipittaniya para (path to cemetery)	0 0 10			
12	Diwulwewalanda	64 1 34			
13	Diwulwewa (tank)	68 2 4			
14	Gampara (cart track)	0 1 15			
					696 3 17

and bounded as follows: on the north by the village limit of Pahamunegama; on the east by the Nuwaragam korale (village limit of Pahalawewa), the village limit of Nawakkulama; on the south by the village limit of Nawakkulama, the Bilibewa-ela; on the west by the Bilibewa-ela, the village limit of Galewewa (a rock), the road to Pahamunegama.

NOTE.—The following lots lying within the above boundaries are excluded from this part of the order, and their aggregate acreage of 87 acres and 38 perches is not included in the acreage of 696 acres 3 roods and 17 perches given above:—

Preliminary plan 670.

Lot.	Name of Land.	Extent, A. R. P.	Lot.	Name of Land.	Extent, A. R. P.
A 16	T. P. 222,814	5 1 15	A 18	Gangoda	4 0 15
A 17	Puranewela	44 1 17	B 28	Elagawahena (stream reservation)	0 1 29
A 21	Tisbamba	0 0 4	B 29	T. P. 248,914	30 0 34
A 22	T. P. 232,718	1 0 3			
A 23	Puranawattakele	1 3 1			87 0 38



1, 2, 2A, 2B, 3, 4, 5, 6, 6A, 6B, 7, 8, 9,
 10, 11, 12, 13, 14, 15, 18A, 18B, 19, 20,
 20A, 24, 24A, 25, 26, 27, 30, 31, and 32

Scale of 16 Chains to an Inch.

G. K. THORNHILL,
 for Surveyor-General.

Surveyor-General's Office,
 Colombo, September 12, 1916.

September 7, 1917.

T. G. WILLETT,
 Special Officer.

Anuradhapura S. O. No. 891.

Order under Section 2 of "The Waste Lands Ordinances of 1897, 1899, 1900, and 1903,"
declaring Lands to be Crown Property.

In the matter of the lands commonly called or known as Paragawabima (road reservation), Mahapareatdanduwwa, &c., situate in the village of Hammillakulama, in the Pahala Kelegam tulana of the Wilachchiya korale of the Nuwaragam palata, in the North-Central Province, and of "The Waste Lands Ordinances of 1897, 1899, 1900, and 1903."

THE notice required by section 1 of "The Waste Lands Ordinances of 1897, 1899, 1900, and 1903," having been duly published in manner prescribed by that section in respect of the above-named lands (*vide* Notice No. 6,357), and no claim having been made to the said lands or to any interest therein within the period of three months from the date specified in the said notice, I, Thomas Graham Willett, Special Officer appointed under section 28 of the said Ordinances, under and by virtue of the powers vested in me in that behalf by section 2 of the said Ordinances, do hereby on this 7th day of September, 1917, order and declare that the said lands, as more fully described herein below, situate in the village of Hammillakulama, in the Pahala Kelegam tulana of the Wilachchiya korale of the Nuwaragam palata, in the North-Central Province, and shown as lots 1, 2, 3, 4, 5, 5A, 6, 7, 8, 9, 10, 11, 12, 13, 14, 17, 18, 19, 26, 30, 33, 34, 36, 38, 39, 41, 42, 42A, 42B, 43, 44, 45, 46, 46A, 46B, 46C, 46D, 46E, 46F, 46G, 46H, 46I, 46J, 47, 47A, 47B, 49½, 52, 53, 54, 55, 55A, 55B, 55C, 55D, 56, 57, 58, 62, 63, 64, 65, 66, 67, 68, 70, 72, 73, 74, 75, 76, 77, 78, 79, 80, 87, 88, 89, 91, 92, 93, 94, 95 in preliminary plan 690 and in the annexed diagram, and containing in extent 906 acres 1 rood and 12 perches, are the property of the Crown.

Description of the Lands referred to.

The following lots situated in the village of Hammillakulama, in the Pahala Kelegam tulana of the Wilachchiya korale of the Nuwaragam palata, in the North-Central Province, as described in the annexed diagram:—

Preliminary plan 690.

Lot.	Name of Land.	Extent, A. R. P.	Lot.	Name of Land.	Extent, A. R. P.
1	Paragawabima (road reservation)	1 0 6	47	Ihaladaha-amunewetiya	3 2 13
2	Mahapareatdanduwwa	12 0 26	47A	Do. (ela reservation)	0 0 3
3	Gampara (path)	0 0 22	47B	Do.	0 0 6
4	Kanduwwewa-ela (stream)	0 1 0	49½	Ela (stream)	0 0 16
5	Boradamanagahayaya, Wewuihalayaya, Migahaelahenyaya, and Bogahayaya	144 2 21	52	Wekandebima (reservation for tank bund)	0 2 3
5A	Do. (communal chena reservation)	49 1 22	53	Welhenewewa tank	2 2 5
6	Adipara (path)	0 0 11	54	Gampara (path)	0 1 14
7	Migaha-ela (stream)	0 0 20	55	Helambagahayaya, Wewaleyaya, Wambotuyaya, Bogahayaya, and Dangahayaya	86 0 2
8	Gampara (path)	0 3 9	55A	Do. (communal chena reserve)	179 0 15
9	Hammillakulamawewa (tank)	97 0 5	55B	Do.	5 3 15
10	Vembuwekele	18 3 7	55C	Do.	2 0 0
11	Karathapara (cart track)	0 1 9	55D	Do.	98 1 6
12	Do.	0 0 19	56	Weerawalemukulana	3 2 20
13	Wekandebima (reservation for tank bund)	2 0 34	57	Weerawalekele	17 1 20
14	Tisbamba	1 2 33	58	Gampara (path)	2 2 12
17	Bendapuwewa (tank)	4 3 36	62	Puranawelewanate	0 1 1
18	Wekandebima (reservation for tank bund)	0 2 16	63	Wetiwalalanda	0 0 21
19	Ela (stream)	0 0 1	64	Pahaladaha-amunewetiya	0 1 20
26	Tisbamba	0 0 14	65	Horrow-ela (stream)	0 0 14
30	Tisbambekadai	0 0 11	66	Pahaladaha-amunewetiya	6 3 35
33	Tisbamba	0 0 13	67	Wetiwalalanda	2 1 8
34	Do.	0 0 26	68	Do. (reservation for stream)	1 0 15
36	Do.	0 2 15	70	Wetiwalalanda-ela (stream)	0 1 20
38	Puranaweleihathawa	1 2 18	72	Welamune-ela (stream)	0 3 5
39	Wekandebima (reservation for tank bund)	3 0 10	73	Welamune-alamukulana	0 2 29
41	Horrow-ela (stream)	0 1 33	74	Panwewekandebima (reservation for tank bund)	1 0 14
42	Horrow-ela roda	0 3 25	75	Panwewa (abandoned tank)	4 1 39
42A	Do. (ela reservation)	0 0 10	76	Panwewehena	3 0 4
42B	Do.	0 2 25	77	Panwewa-ela (stream)	0 1 0
43	Minipittaniya (cemetery)	0 2 2	78	Wewalangamukulana and Halmillagalemukulana	29 0 0
44	Minipittaniyapara (path)	0 0 2	79	Serasungalelanda	2 1 21
45	Gampara (path)	0 1 10	80	Ela (stream)	0 0 16
46	Minipittaniyelanda, Loluwalayaya, Horakkurawelelyaya	37 2 2	87	Ela (stream and channel)	0 0 6
46A	Minipittaniyelanda, Loluwalayaya, and Horakkurawelelyaya (communal chena reserve)	33 1 23	88	Pansala (path)	0 0 7
46B	Do.	21 0 13	89	Ela (channel)	0 0 6
46C	Do. (ela reservation)	0 2 15	91	Halmillegalewewa (tank)	3 1 28
46D	Do.	2 1 16	92	Wekandebima (reservation for tank bund)	0 2 38
46E	Do. (ela reservation)	0 1 23	93	Pansalalangamukulana	2 1 22
46F	Do. (do)	0 1 10	94	Adipara (footpath)	0 0 3
46G	Do.	2 3 3	95	Ela (stream)	0 0 28
46H	Do.	0 2 4			906 1 12
46I	Do. (ela reservation)	0 0 18			
46J	Do.	2 0 24			

and bounded as follows: on the north by the village limit of Nochchiyagama, the village limit of Kanduwewa (the road from Puttalam to Anuradhapura); on the east by the village limit of Ihalawetiya, the village limit of Kiwulegama; on the south by the village limit of Oluwewa, the village limit of Pahalawetiya, the village limit of Pahala Halmillawa; on the west by the village limit of Bellankalla, the village limit of Dunudambuwwa.

NOTE.—The following lots lying within the above boundaries are excluded from this order, and their aggregate acreage of 112 acres 3 roods and 9 perches is not included in the acreage of 906 acres 1 rood and 12 perches given above:—

Preliminary plan 690.

Lot.	Name of Land.	Extent, A. R. P.	Lot.	Name of Land.	Extent, A. R. P.
A 15	Dangahawatta	0 2 23	A 49	Puranawelewetiya	0 0 26
A 16	Palugahahena and Palugahawatta	1 1 27	A 50	T. P. 239,824	5 1 17
A 20	Kotuweweakkara	0 0 16	A 51	Welhenewela-accarawedibima	0 2 28
A 21	Do.	0 0 32	A 59	Puranewelewanata	0 0 32
A 22	Do.	0 0 36	A 60	Do.	0 0 20
A 23	Accarawelepara (path reservation)	0 0 8	A 61	Welamunelanda	0 3 36
A 24	T. Ps. 160,650, 183,235, 193,557	3 1 23	A 69	Welapahala-accara	0 0 24
A 25	Kotuweweakkarawela	0 0 4	A 71	T. P. 186,882	5 1 35
A 27	Puranawatta and Palugahawatta	3 1 2	B 81	Halmillagala (rock)	5 1 15
A 28	Ambagahawatta	0 0 26	B 82	Halmillegalepokuna (pond)	1 1 9
A 29	Puranawatta	1 1 3	B 83	Aswanata	0 0 9
A 31	Siyambalagahawatta	0 0 38	B 84	Pansalekumbura	3 1 20
A 32	T. Ps. 261,931 and 261,932	0 1 7	B 85	Palugahakumbura	0 0 16
A 35	Tisbambewatta	0 0 4	B 86	Do.	2 3 0
A 37	Galagawawatta	0 1 28	B 90	Pansalewatta	1 0 30
A 40	Millagahawatta	2 3 28			
A 48	Puranawela	70 3 27			112 3 9

[For Diagram see page 375.]

Anuradhapura S. O. No. 892.

Order under Section 2 of "The Waste Lands Ordinances of 1897, 1899, 1900, and 1903," declaring Lands to be Crown Property.

In the matter of the lands commonly called or known as Mahabilibewamukalana, Suluparawal (roads), &c., situate in the village of Mahabilibewa, in the Ihala Kelegam tulana of the Wilachchiya korale of the Nuwaragam palata, in the North-Central Province, and of "The Waste Lands Ordinances of 1897, 1899, 1900, and 1903."

THE notice required by section 1 of "The Waste Lands Ordinances of 1897, 1899, 1900, and 1903," having been duly published in manner prescribed by that section in respect of the above-named lands (*vide* Notice No. 6,358), and no claim having been made to the said lands or to any interest therein within the period of three months from the date specified in the said notice, I, Thomas Graham Willett, Special Officer appointed under section 28 of the said Ordinances, under and by virtue of the powers vested in me in that behalf by section 2 of the said Ordinances, do hereby on this 7th day of September, 1917, order and declare that the said lands, as more fully described herein below, situate in the village of Mahabilibewa, in the Ihala Kelegam tulana of the Wilachchiya korale of the Nuwaragam palata, in the North-Central Province, and shown as lots 1, 2, 3, 4, 5, 6, 7, 8, 9½, 10, 11, 12, 13, 14, 15, 17, 18, 19, 19½, 20, 20½, 23, 24, 25, 27, 28, 33, 34, 35, 37, 38, 39, 40, 41, 44, 45, 46, 47, and 48 in preliminary plan 674 and in the annexed diagram, and containing in extent 1,016 acres 1 rood and 35 perches, are the property of the Crown.

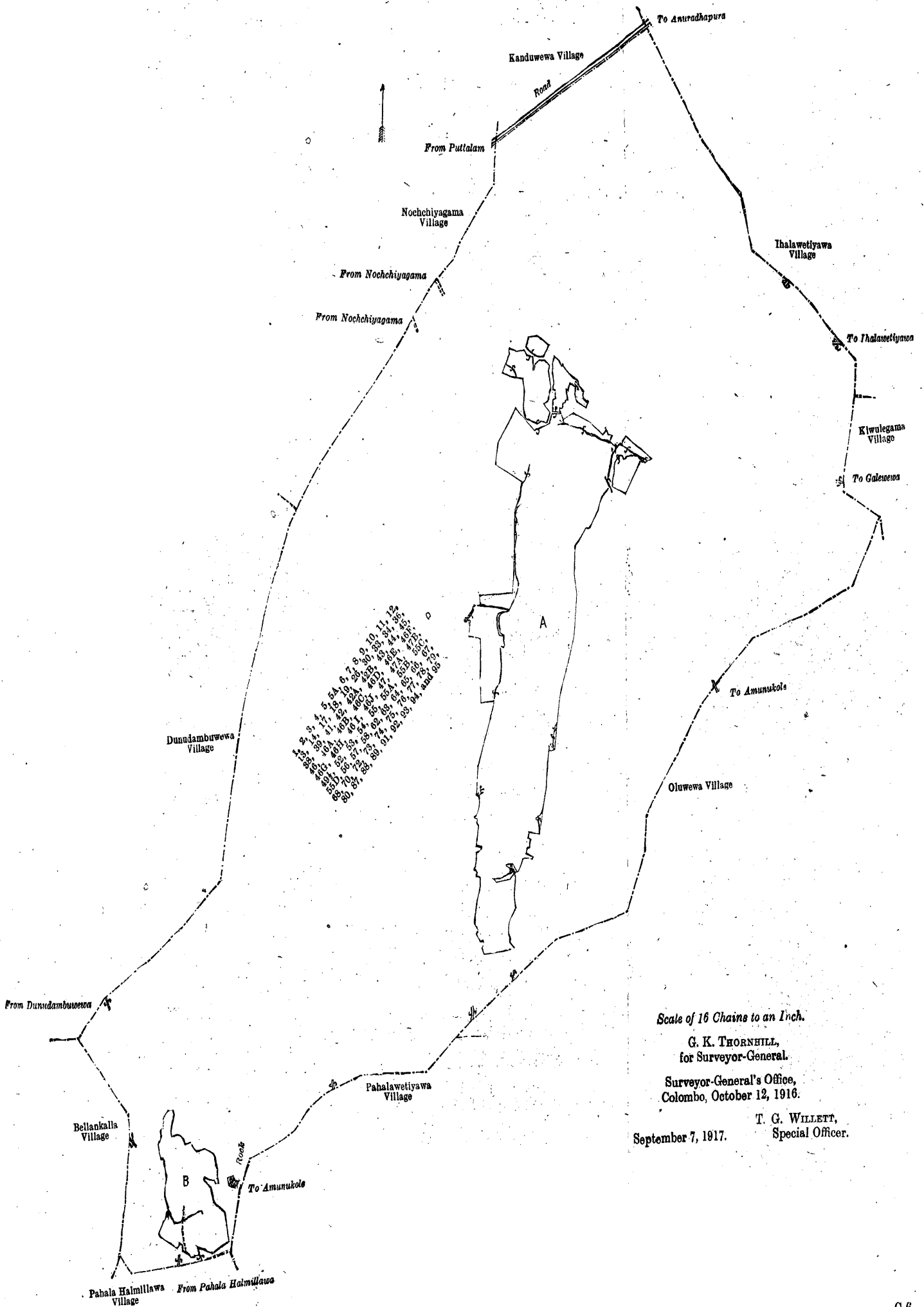
Description of the Lands referred to.

The following lots situated in the village of Mahabilibewa, in the Ihala Kelegam tulana of the Wilachchiya korale of the Nuwaragam palata, in the North-Central Province, as described in the annexed diagram:—

Preliminary plan 674.

Lot.	Name of Land.	Extent, A. R. P.	Lot.	Name of Land.	Extent, A. R. P.
1	Mahabilibewamukalana	145 3 5	23	Parabima (road reservation)	0 0 38
2	Suluparawal (roads)	5 2 6	24	Accaraidama	2 1 2
3	Bilibewamukalana	192 2 29	25	Do.	2 1 15
4	Part of Mahabilibewa-ela (stream)	2 1 34	27	Bilibewahena	4 1 28
5	Bilibewamukalana	19 1 7	28	Bilibewa-ela (stream)	1 2 5
6	Bilibewakele	33 0 28	33	Bangalawa (circuit bungalow premises)	0 0 13
7	Karatapara (cart track)	1 3 32	34	Dispensary premises	0 0 32
8	Bilibewakele	28 0 14	35	Bilibewamukalana	82 1 13
9½	Karatapara (reservation for path)	0 0 6	37	Paragawabima (road reservation)	0 1 8
10	Landuidama	0 2 6	38	Mahabilibewamukalana	25 0 21
11	Bilibewamukalana	9 0 30	39	Karatapara (cart track)	0 1 21
12	Wekandebima (bund reservation)	4 1 23	40	Bilibewamukalana	84 3 17
13	Mahabilibewawewa (tank)	51 3 15	41	Paragawaidama (road reservation)	0 2 11
14	Wekandebima (bund reservation)	0 1 12	44	Bilibewa-ela (stream)	3 2 9
15	Bilibewa-ela (stream)	1 0 30	45	Bilibewalanda	7 0 29
17	Bilibewalanda	1 2 7	46	Bilibewamukalana	149 2 22
18	Do.	3 2 6	47	Do.	142 0 24
19	Do.	4 3 3	48	Part of Lunu-oya (stream)	1 3 4
19½	Do.	0 0 9			
20	Do.	0 2 19			
20½	Do.	0 2 2			
					1,016 1 35

and bounded as follows: on the north by the village limit of Galewewa, part of Mahabilibewa-oya, the village limit of Nawakkulama; on the east by the boundary of Nuwaragam korale (the village limit of Pahalagama), the boundary of Nuwaragam korale (the village limit of Wetiya), the village limit of Kudabilibewa, part of Bilibewa-ela (the village limit of Kudabilibewa), the village limit of Kudabilibewa; on the south by part of Lunu-oya, the boundary of Eppawala korale (the village limit of Brahakmanagama); on the west by the village limit of Ambagahagama, the road from Timbiriwewa, the village limit of Potanagama.



Scale of 16 Chains to an Inch.

G. K. THORNHILL,
for Surveyor-General.

Surveyor-General's Office,
Colombo, October 12, 1916.

September 7, 1917. T. G. WILLETT,
Special Officer.

NOTE.—The following lots lying within the above boundaries are excluded from this order, and their aggregate acreage of 128 acres 3 roods and 24 perches is not included in the acreage of 1,016 acres 1 rood and 35 perches given above:—

Preliminary plan 674.

Lot.	Name of Land.	Extent, A. R. P.	Lot.	Name of Land.	Extent, A. R. P.
A 16	T. P. 205,531	1 0 5	B 30	Bilibewalanda	0 0 16
A 16½	Do.	0 0 38	B 31	Do.	0 2 19
B 9	T. P. 245,716, parts of T. Ps. 221,915, 229,834	11 1 38	B 32	Do.	1 0 4
B 9½	Part of T. P. 221,915	3 0 12	B 36	T. P. 171,625	2 0 29
B 21	Bilibewakumbura Ihalaelapota	0 2 17	C 42	Bilibewalanda	0 0 29
B 26	T. Ps. 245,713, 245,714, 245,715 233,105, 245,717, 171,623	26 0 37	C 43	T. Ps. 245,712, 245,711, and 247,985	49 1 31
B 20	Bilibewakumbura	32 2 29			128 3 24

[For Diagram see page 377.]

Anuradhapura S. O. No. 893.

Order under Section 2 of "The Waste Lands Ordinances of 1897, 1899, 1900, and 1903,"
declaring Lands to be Crown Property.

In the matter of the lands commonly called or known as Andaralanda, cart tract, &c., situate in the village of Dunudambuwewa, in the Pahala Kelegam tulana of the Wilachchiya korale of the Nuwaragam palata, in the North-Central Province, and of "The Waste Lands Ordinances of 1897, 1899, 1900, and 1903."

THE notice required by section 1 of "The Waste Lands Ordinances of 1897, 1899, 1900, and 1903," having been duly published in manner prescribed by that section in respect of the above-named lands (*vide* Notice No. 6,362), and no claim having been made to the said lands or to any interest therein within the period of three months from the date specified in the said notice, I, Thomas Graham Willett, Special Officer appointed under section 28 of the said Ordinances, under and by virtue of the powers vested in me in that behalf by section 2 of the said Ordinances, do hereby on this 13th day of September, 1917, order and declare that the said lands, as more fully described herein below, situate in the village of Dunudambuwewa, in the Pahala Kelegam tulana of the Wilachchiya korale of the Nuwaragam palata, in the North-Central Province, and shown as lots 1, 2, 3, 4, 5, 5½, 6, 7, 8, 10, 12, 15, 16, 17, 20, 22, 23, 24, 25, 26, 27, 30, 32, 33, 34, and 35 in preliminary plan 698 and in the annexed diagram, and containing in extent 574 acres 3 roods and 7 perches, are the property of the Crown.

Description of the Lands referred to.

The following lots situated in the village of Dunudambuwewa, in the Pahala Kelegam tulana of the Wilachchiya korale of the Nuwaragam palata, in the North-Central Province, as described in the annexed diagram:—

Preliminary plan 698.

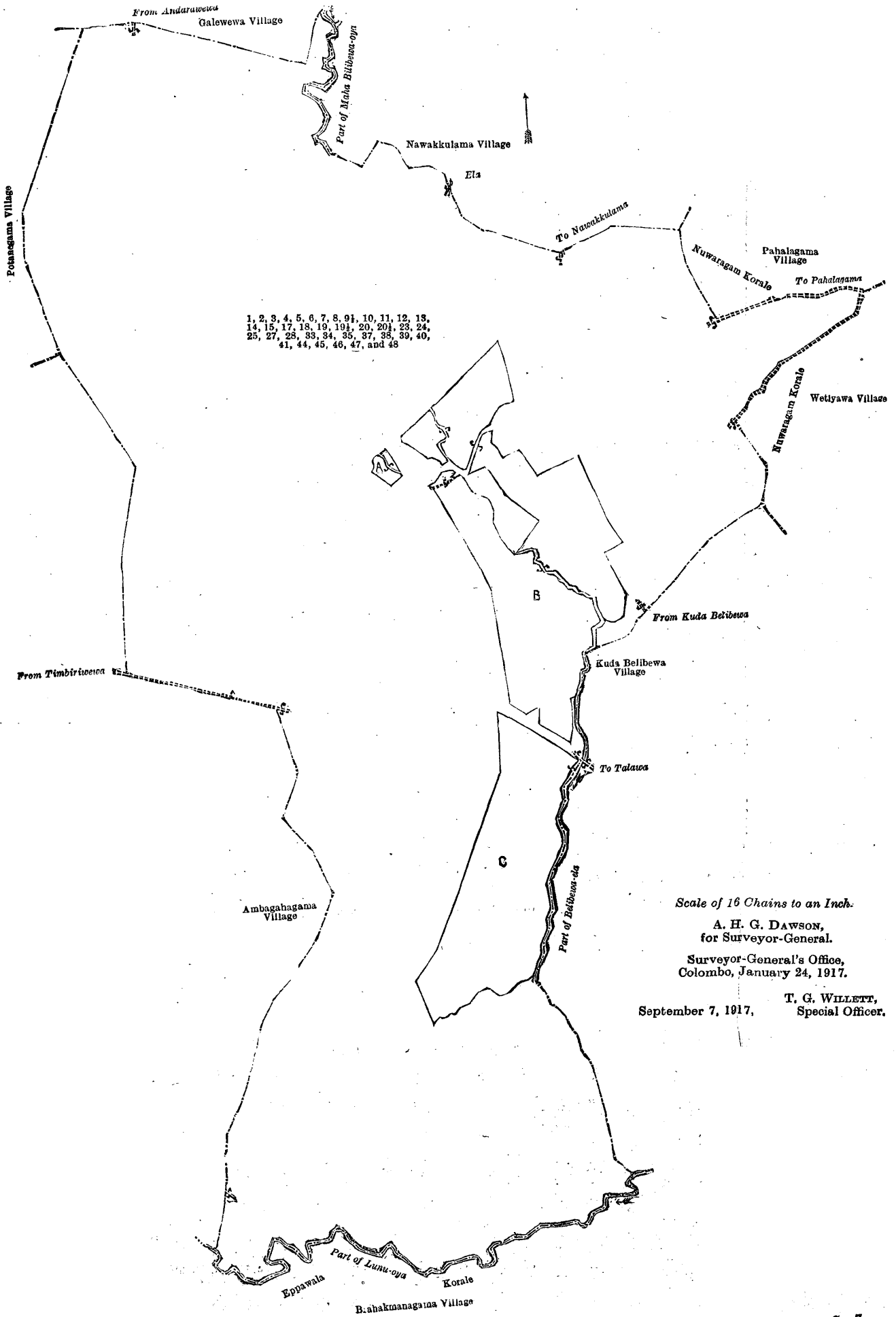
Lot.	Name of Land.	Extent, A. R. P.	Lot.	Name of Land.	Extent, A. R. P.
1	Andaralanda	30 2 33	20	Ela (stream)	0 1 30
2	Cart track	0 0 38	22	Landukele (reservation for tank bund)	3 2 32
3	Anadaralanda	37 0 7	23	Path	0 1 37
4	Dunudambuwewa (tank)	5 0 32	24	Landukele	73 2 11
5	Main cart road	2 0 31	25	Minipitiya (cemetery)	0 2 18
5½	Part of main cart road (half of road)	0 2 2	26	Wan-ela (stream)	0 2 11
6	Siyambalagasyaya	267 3 1	27	Talgahahena	25 2 18
7	Dunudambuwewa (tank)	77 2 12	30	Do.	0 2 6
8	Landukele (reservation for tank bund)	0 1 18	32	Wan-ela (stream)	1 1 24
10	Horror-ela (stream)	0 0 10	33	Ela (stream)	0 0 2
12	Tisbamba	1 1 24	34	Elagawahena	2 2 17
15	Welelandukele	36 2 0	35	Do.	0 2 39
16	Footpath	0 0 10			
17	Welelandukele	4 3 24			574 3 7

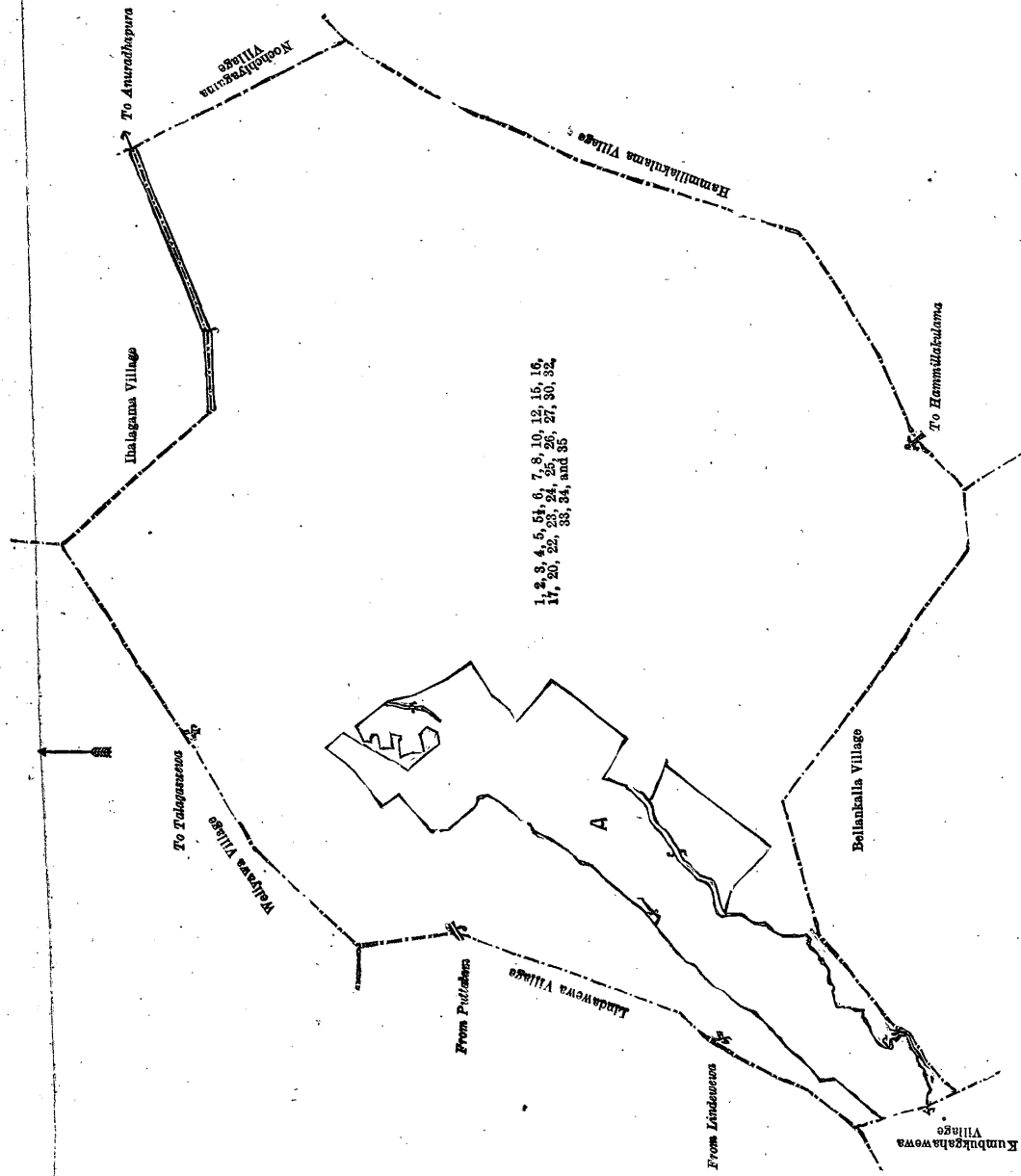
and bounded as follows: on the north by the village limit of Weliyawa, the village limit of Ihalagama; on the east by the village limit of Nochchiyagama, the village limit of Hammilakulama; on the south by the village limit of Hammilakulama, the village limit of Bellanalla; on the west by the village limit of Kumbukgahawewa, the village limit of Lindawewa.

NOTE.—The following lots lying within the above boundaries are excluded from this order, and their aggregate acreage of 77 acres 3 roods and 10 perches is not included in the acreage of 574 acres 3 roods and 7 perches given above:—

Preliminary plan 698.

Lot.	Name of Land.	Extent, A. R. P.	Lot.	Name of Land.	Extent, A. R. P.
A 9	Gangoda	0 1 35	A 21	Puranawela	35 1 24
A 11	Do.	2 3 16	A 21½	Do. T. Ps. 149,560, 197,340	14 2 29
A 13	Accaraidama, T. Ps. 260,302, 263,146	7 1 5	A 28	Accaraidama, T. P. 197,339	7 0 38
A 14	Do.	0 0 26	A 29	Do.	0 0 7
A 18	Accarawela	0 2 4	A 31	Mylagahawela	9 0 21
A 19	Do.	0 0 5			77 3 10





Surveyor-General's Office,
Colombo, November 7, 1916.

Scale of 16 Chains to an Inch.

G. K. THORNHILL,
for Surveyor-General.

September 13, 1917.

T. G. WILLETT,
Special Officer.

Anuradhapura S. O. No. 894.

**Order under Section 2 of "The Waste Lands Ordinances of 1897, 1899, 1900, and 1903,"
declaring Lands to be Crown Property.**

In the matter of the lands commonly called or known as Heenhabaralawalamukalana, Heenhabaralawala (water-hole), &c., situate in the village of Timbiriwewa, in the Moragalla Kadawat tulana of the Wilachchiya korale of the Nuwaragam palata, in the North-Central Province, and of "The Waste Lands Ordinances of 1897, 1899, 1900, and 1903."

THE notice required by section 1 of "The Waste Lands Ordinances of 1897, 1899, 1900, and 1903," having been duly published in manner prescribed by that section in respect of the above-named lands (*vide* Notice No. 6,383), and no claim having been made to the said lands or to any interest therein within the period of three months from the date specified in the said notice, I, Thomas Graham Willett, Special Officer appointed under section 28 of the said Ordinances, under and by virtue of the powers vested in me in that behalf by section 2 of the said Ordinances, do hereby on this 14th day of September, 1917, order and declare that the said lands, as more fully described herein below, situate in the village of Timbiriwewa, in the Moragalla Kadawat tulana of the Wilachchiya korale of the Nuwaragam palata, in the North-Central Province, and shown as lots 1, 2, 3, 4, 5, 6, 7, 8, 10, 11, 12, 13, 14, 15, 16, 17, 18, 19, 20, 21, 22, 23, 24, 25, 26, 27, 28, 29, 30, 31, 32, 36, 37, 43, 46, 47, 48, 49, 51, 52, 53, 54, 55, 58, 59, 60, 61, 62, 63, 64, 65, 66, 67, 68, 69, 70, 71, 72, 56, and 56 1/2 in preliminary plan 715 and in the annexed diagrams, and containing in extent 1,286 acres and 2 roods, are the property of the Crown,

Description of the Lands referred to.

The following lots situated in the village of Timbiriwewa, in the Moragalla Kadawat tulana of the Wilachchiya korale of the Nuwaragam palata, in the North-Central Province, as described in the annexed diagrams :—

I.—Preliminary plan 715.

Lot.	Name of Land.	Extent, A. R. P.	Lot.	Name of Land.	Extent, A. R. P.
1	Heenhabaralawalamukalana	59 3 24	36	Divulgahalanda	1 3 9
2	Heenhabaralawala (water-hole)	0 0 30	37	Wella (stream)	0 0 8
3	Heenhabaralawalalandukele	42 0 5	43	Galatibenelanduyaya	7 1 31
4	Footpath	0 0 32	46	Tisbambe	1 2 1
5	Siyambalagahalanda	133 0 19	47	Cart track	0 3 19
6	Madun-ela and Radagame-ela	1 1 8	48	Kongahahena	2 0 23
7	Heenhabaralalandukele	96 1 30	49	Kongahahena (reservation for tank bund)	1 2 39
8	Radagamawekanda (tank and bund)	0 3 2	51	Horow-ela (stream)	0 0 34
10	Siyambalagahamukalana	17 3 2	52	Tisbambe	1 2 0
11	Mudun-ela (stream)	0 2 0	53	Dangahalanda (reservation for tank bund)	4 3 0
12	Penalagahalandyaya	27 2 35	54	Dangahalanda	8 2 6
13	Timbiriwewa (tank)	75 3 28	55	Bogahalandahena	39 2 39
14	Heenhabaralawalalandukele	22 0 14	58	Bogahalanda	1 0 35
15	Footpath	0 0 16	59	Welapahala-ela (stream)	1 0 2
16	Ehatuatte-ela (stream)	0 2 36	60	Siyambalagahalandyuhena	20 1 27
17	Heenhabaralawala	36 0 30	61	Cart track	0 1 4
18	Godawala (water-hole)	0 1 13	62	Siyambalagahalandyuhena	26 2 33
19	Pinpara (cart track)	1 0 13	63	Main road	3 1 9
20	Heenhabaralawalalandukele	51 3 24	64	Rambawalalanda	69 3 5
21	Siyambalawewekanda (abandoned tank bund)	0 2 25	65	Rambawalamukalana	38 1 20
22	Godawale-ela (stream)	1 1 22	66	Minor road	2 1 0
23	Heenhabaralawalalandukele	230 0 15	67	Bogahalandehena	42 2 24
24	Ehatuatte-ela (stream)	0 2 1	68	Nugagaha-ela	1 1 26
25	Kokkobemukalana	18 2 14	69	Bogahalandehena	79 0 33
26	Ehatuatte-ela (stream, half of area)	0 1 20	70	Cemetery	0 1 38
27	Palugaha-ela (do.)	0 2 24	71	Kudawekanda (tank)	0 3 38
28	Kokkobe-ela (do.)	0 3 10	72	Bogahalanda	4 3 11
29	Kokkobemukalana	97 0 0			
30	Wel-ela (stream)	0 1 30			
31	Kokkobemukalana	4 0 9			
32	Wel-ela (stream)	0 1 20			
					1,286 1 25

and bounded as follows : on the north by the village limit of Galkadawala, the village limit of Rukadawewa ; on the east by the village limit of Lindawewa, the village limit of Nekattegama ; on the south by the village limit of Nekattegama, the village limit of Tammannewa, the village limit of Pahala Maragahawewa ; on the west by the village limit of Pahala Maragahawewa, the village limit of Galkadawala (part of Kokkobe-ela, parts of Ehatuatte-ela) (topo P. P. 5), the village limit of Galkadawala.

NOTE.—The following lots lying within the above-mentioned boundaries are excluded from this part of the order, and their aggregate acreage of 74 acres 1 rood and 3 perches is not included in the acreage of 1,286 acres 1 rood and 25 perches given above :—

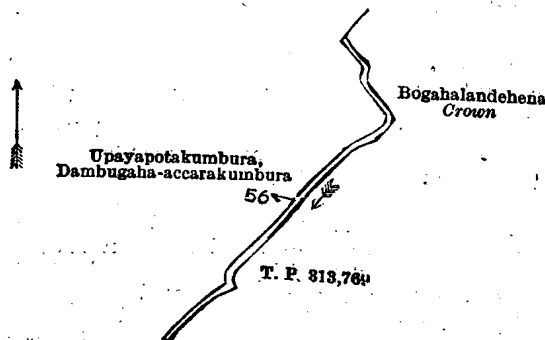
Preliminary plan 715:

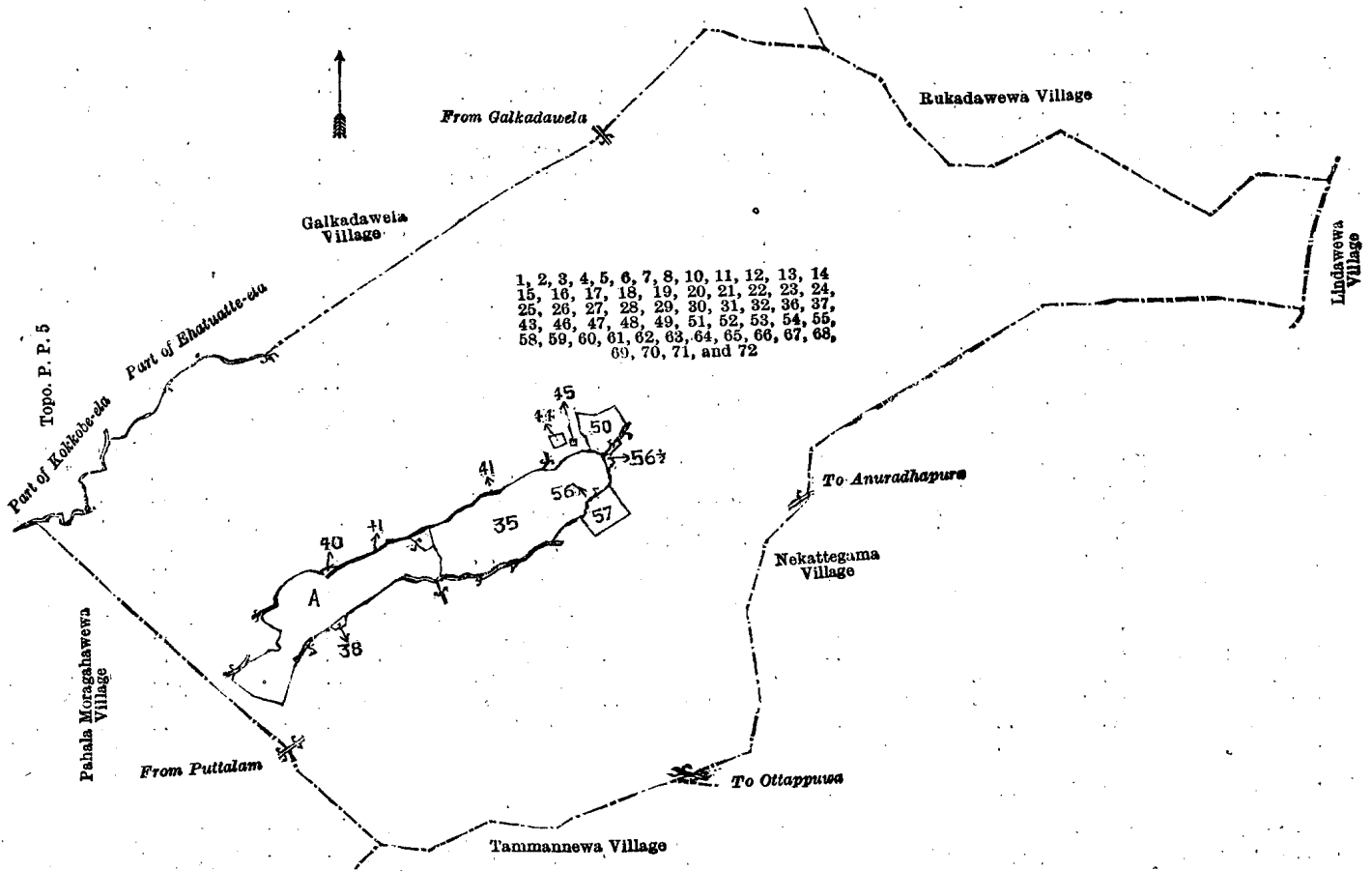
Lot.	Name of Land.	Extent, A. R. P.	Lot.	Name of Land.	Extent, A. R. P.
35	Upapotekumbura, &c.	33 1 10	A 34	Dambagaha-accarakumbura	0 2 11
38	Palugahakamata (threshing-floor)	0 1 1	A 35½	Upayapotakumbura, &c., (T. P. 222,105)	11 2 31
40	Kumbukgaha-accarakumbura	0 0 35	A 35½	Do.	11 2 22
41	Puranawella (stream)	0 2 25	A 35½	Upayapotakumbura, &c., (T. P. 216,141)	5 0 30
44	Palugahawatta	0 1 36	A 39	Kumbukgaha-accarakumbura	0 1 18
45	Dewala	0 0 6	A 42	Kumbukgahakumbura	0 3 15
50	Gammedda	4 1 21			
56	Wella (stream)	0 0 12			
56½	Do.	0 0 3			
57	Bogahalanda (T. P. 313,769)	4 1 5			
A 33	Dambagaha-accarakumbura	0 1 2			
					74 1 3

[For Diagram see page 380.]

II.—Preliminary plan 715.

and bounded as follows : on the north by Upayapatakumbura, Dambagaha-accarakumbura claimed by Semasinghe Manthirihami and others ; on the east by Bogahalandehena claimed by the Crown, T. P. 313,769 ; on the south by T. P. 313,769 ; on the west by Upayapotakumbura, Dambagaha-accarakumbura claimed by Semasinghe Manthirihami and others.





Surveyor-General's Office,
Colombo, November 20, 1916.

Scale of 32 Chains to an Inch.

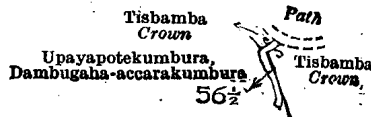
G. K. THORNHILL,
for Surveyor-General.

III.—Preliminary plan 715.

Extent, A. R. P.
0 0 3

Lot.	Name of Land.	Extent, A. R. P.
56½	Wella (stream)	0 0 3

and bounded as follows: on the north by tisbury claimed by the Crown, a path; on the east by tisbury claimed by the Crown; on the south and west by Upayapotekumbura, Dambugaha-accarakumbura claimed by Semasinghe Manthirihani and others.



Surveyor-General's Office,
Colombo, November 20, 1916.

Scale of 4 Chains to an Inch.

G. K. THORNHILL,
for Surveyor-General.

T. G. WILLETT,
Special Officer.

September 14, 1917.

Uva S. O. No. 2,272.

Order under Section 4, Sub-section (1), of "The Waste Lands Ordinances of 1897, 1899, 1900, and 1903."

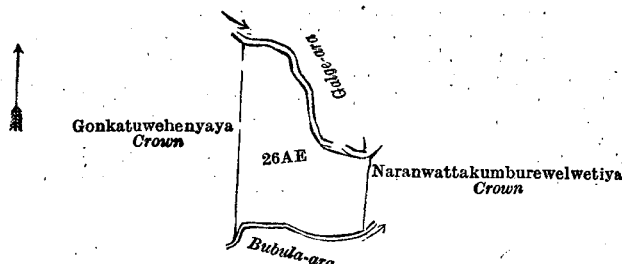
In the matter of the land commonly called or known as Ritigahatennewatta, situate in the village of Wasipone, in the Kandukara korale of the Buttala division, in the Province of Uva, and of "The Waste Lands Ordinances of 1897, 1899, 1900, and 1903."

WHEREAS in pursuance of section 1 of the said Ordinances it was duly declared and notified on the 24th day of January, 1913, that if no claim to the land commonly called or known as Ritigahatennewatta, situate in the village of Wasipone, in the Kandukara korale of the Buttala division, in the Province of Uva, containing in extent 3 acres and 12 perches, and shown as lot 26AE in preliminary plan 224 and in the annexed diagram, was made to John Murry Davies, Special Officer appointed under section 28 of the said Ordinances, within the period of three months from the date specified in the said notice, such land would be declared the property of the Crown, and dealt with on account of the Crown (*vide* Notice No. 4,721):

And whereas (1) Meegaswattegedera Kiri Banda Vel-Vidane and (2) Meegaswattegedera Kalu Banda made claim thereto, and I, John Murray Davies, Special Officer appointed under section 28 of the said Ordinances, made due inquiry into such claim, and whereas the said claimants, and I, with the consent of His Excellency the Governor, came to an agreement in writing dated the 7th day of May, 1913, concerning the said land, under section 4, sub-section (1), of the said Ordinances, whereby it was agreed that the said claimants should be declared the purchasers of the said land upon payment, on or before the 8th day of August, 1913, to the Government Agent at Badulla, or to the Settlement Officer, of a sum of Rupees Twenty-two and Cents Fifty only (Rs. 22.50), as the purchase amount of the said land, and whereas the said amount has been duly paid by the said claimants, they are hereby, in pursuance of the agreement aforementioned, declared to be the purchasers of the said land, as more fully described herein below.

Description of the Land referred to.

The land commonly called or known as Ritigahatennewatta, situate in the village of Wasipone, in the Kandukara korale of the Buttala division, in the Province of Uva, containing in extent 3 acres and 12 perches, shown as lot 26AE in preliminary plan 224 and in the annexed diagram; and bounded as follows: on the north by the Galge-ara; on the east by the Galge-ara, Naranwattakumburewetiya to be declared the property of the Crown under the Waste Lands Ordinances; on the south by the Bubulu-ara; on the west by Gonkatuwehenyaya to be declared the property of the Crown under the Waste Lands Ordinances.



Surveyor-General's Office,
Colombo, May 16, 1917.

Scale of 8 Chains to an Inch.

A. H. G. DAWSON,
for Surveyor-General.

J. M. DAVIES,
Special Officer.

August 15, 1917.

Uva S. O. No. 2,273.

**Order under Section 4, Sub-section (1), of "The Waste Lands Ordinances of 1897, 1899, 1900, and 1903,"
declaring Lands to be Crown Property.**

In the matter of the lands commonly called or known as Kandakumburewatta, Polwattehena, &c., situate in the village of Wasipone, in the Kandukara korale of the Buttala division, in the Province of Uva, and of "The Waste Lands Ordinances of 1897, 1899, 1900, and 1903."

WHEREAS in pursuance of section 1 of the said Ordinances it was duly notified on the 24th day of January, 1913, that if no claim to the lands commonly called or known as Kandakumburewatta, Polwattehena, &c., situate in the village of Wasipone, in the Kandukara korale of the Buttala division, in the Province of Uva, containing in extent 828 acres 3 roods and 35 perches, and shown as lots 26 O, 26AH, 26AH1, 26AI, 26, 26 S, 26T, 26W, 26AD, 26AF, and 26AJ in preliminary plan 224 and in the annexed diagrams, was made to John Murray Davies, Special Officer appointed under section 28 of the said Ordinances, within the period of three months from the date specified in such notice, such lands would be declared the property of the Crown, and dealt with on account of the Crown (*vide* Notice No. 4,721):

And whereas (1) Dissanayaka Mudiyansele Godagedera Hudu Kumarihamy, (2) Wasipone Walawwe Abeyakoon Mudiyansele Sudu Banda, (3) Meegaswattegedera Kiri Banda, Vel-Vidane, (4) ditto Kalu Banda, (5) ditto Ganeti, and (6) Watuwane Alutgedera Ganeti made claim thereto; and whereas the said 1st and 2nd claimants came to an agreement dated the 7th day of May, 1913, whereby in consideration of (a) 1½ acres more or less of lot 26 of the notice and of the block survey preliminary plan 224 being admitted private otherwise than under the Waste Lands Ordinances, (b) the said 2nd claimant being declared the owner of 12 acres more or less of lot 26 of the said notice and the block survey preliminary plan, now shown as lot 26B on the same block survey preliminary plan, (c) the said 1st claimant being declared along with Abeykoon Mudiyansele Gunananda Kumarihamy, ditto Medduma Kumarihamy, and ditto Jayasundera Banda the owners of 12 acres more or less of lot 26 of the said notice and block survey preliminary plan, now shown as lot 26X on the same block survey preliminary plan, (d) Abeyakoon Mudiyansele Gunaratne Banda, ditto Heen Kumarihamy, ditto Samarakoon Banda, and ditto Anulawathi Kumarihamy being declared the owners of 12 acres more or less of lot 26 of the said notice and block survey preliminary plan, now shown as lot 26U on the same block survey preliminary plan, and (e) Abeykoon Mudiyansele Kalu Banda being declared the owner of 12 acres more or less of lot 26 of the said notice and block survey preliminary plan, now shown as lot 26P on the same block survey preliminary plan, they withdrew their claims to the above-mentioned lots 26 O, 26AH, 26AH1, 26AI, 26, 26 S, 26T, 26W, 26AD, 26AF, 26AJ of this order; and whereas the said 3rd and 4th claimants by an agreement dated the 7th day of May, 1913, in consideration of being declared the owner of 6 acres more or less of lot 26 of the notice and of the block survey preliminary plan 224, now shown as lot 26Z on the same block survey preliminary plan, withdrew their claims to the above-mentioned lots 26 O, 26AH, 26AH1, 26AI, 26, 26 S, 26T, 26W, 26AD, 26AF, 26AJ of this order; and whereas the said 6th claimant by an agreement dated the 7th day of May, 1913, in consideration of being declared along with the said 5th claimant the owners of 6 acres more or less of lot 26 of the notice and of the block survey preliminary plan 224, now shown as lot 26AB on the same block survey preliminary plan, withdrew his claim to the above-mentioned lots 26 O, 26AH, 26AH1, 26AI, 26, 26 S, 26T, 26W, 26AD, 26AF, 26AJ of this order; and whereas the said 5th claimant having died during the pendency of the inquiry, his heirs (5a) Paragolle Megaswattegedera Ratneka, (5b) Talawatte Batalakotuwe Mutu Menika, and (5c) Nagahadoruwe Helawattegedera Hudu Menika were substituted as claimants; and whereas the said (5a) claimant has duly agreed to the settlement offered to the said 5th and 6th claimants by countersigning the above-mentioned agreement entered into by the said 6th claimant; and whereas the said (5b) and (5c) claimants were duly called upon by me by a notice in writing, under section 4, sub-section (1), of the said Ordinances, duly served upon them to produce before me the evidence and documents upon which they might rely in proof of their claims, and not having so appeared or produced such evidence and documents, I, John Murray Davies, the aforesaid Special Officer, under and by virtue of the powers vested in me in that behalf by section 4 of the said Ordinances, do hereby, on this 15th day of August, 1917, order and declare, under section 4, sub-section (1), of the said Ordinances that the said lands, as more fully described herein below, are the property of the Crown.

Description of the Lands referred to.

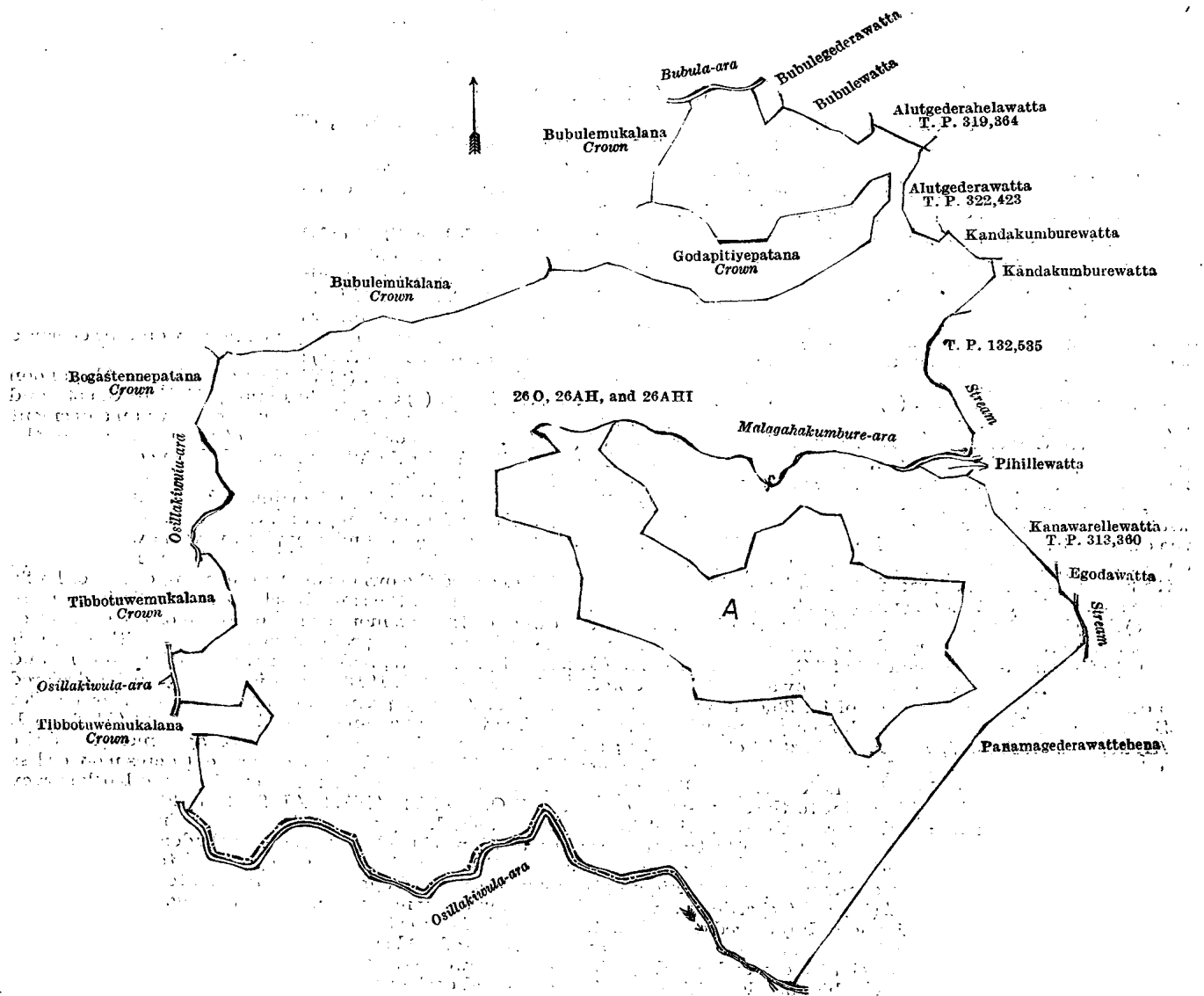
The following lots situated in the village of Wasipone, in the Kandukara korale of the Buttala division, in the Province of Uva, as described in the annexed diagrams:—

I.—Preliminary plan 224.			
Lot.		Name of Land.	Extent, A. R. P.
26 O	..	Kandakumburewatta	0 2 7
26AH	..	Polwattehena, &c.	92 1 8
26AH1	..	Do.	0 2 1
			93 1 16

and bounded as follows : on the north by Bubulemukalana to be declared the property of the Crown under the Waste Lands Ordinances, Godapitiyepatana to be declared the property of the Crown under the Waste Lands Ordinances, Bubulemukalana to be declared the property of the Crown under the Waste Lands Ordinances, the Bubula-ara, Bubulegederawatta (private), Bubulewatta claimed by Bubulewatte Appuhamy, Alutgederahelawatta sold by the Crown (T. P. 319,364), Alutgederawatta sold by the Crown (T. P. 322,423), Kandakumburewatta claimed by Kandakumburawatte Tissahamy ; on the east by Kandakumburewatta claimed by Kandakumburegedera Mutu Banda, T. P. 132,535, a stream, the Malagahakumbure-ara, Pihillewatta claimed by Walauwe Heen Kumarihamy and others, Kanawarellewatta sold by the Crown (T. P. 313,360), Egodawatta claimed by Walauwe Kalu Banda, a stream, Panamagederawattehena to be declared the property of Abeykoon Mudiyansele Kalu Banda under the Waste Lands Ordinances ; on the south by the Osillakiwula-ara ; on the west by the Osillakiwula-ara, Tibbotuwemukalana to be declared the property of the Crown under the Waste Lands Ordinances, the Osillakiwula-ara, Bogastennepatana to be declared the property of the Crown under the Waste Lands Ordinances.

NOTE.—The following lots lying within the above boundaries are excluded from this part of the order, and their aggregate acreage of 14 acres 3 roods and 6 perches is not included in the acreage of 93 acres 1 rood and 16 perches given above :—

Preliminary plan 224.					
Lot.	Name of Land.	Extent, A. R. P.	Lot.	Name of Land.	Extent, A. R. P.
A 29	Kiramanagodamukalana	.. 2 0 32	A 32	Godapitiyemukalana	.. 4 0 8
A 30	Tibbotuwepatana	.. 7 3 10			
A 31	Tibbotuwemukalana	.. 0 2 36			14 3 6



Surveyor-General's Office,
Colombo, May 16, 1917.

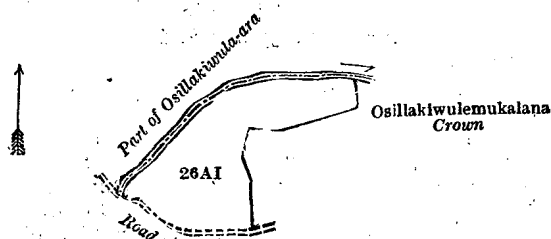
Scale of 8 Chains to an Inch.

A. H. G. DAWSON,
for Surveyor-General.

II.—Preliminary plan 224.

Lot.	Name of Land.	Extent, A. R. P.
26AI	Polwattehena	.. 2 3 0

and bounded as follows : on the north by a part of Osillakiwula-ara ; on the east by Osillakiwulemukalana to be declared the property of the Crown under the Waste Lands Ordinances ; on the south by a road ; on the west by a part of Osillakiwula-ara.



Surveyor-General's Office,
Colombo, May 16, 1917.

Scale of 8 Chains to an Inch.

A. H. G. DAWSON,
for Surveyor-General.

III.—Preliminary plan 224.

Lot.	Name of Land.	Extent, A. R. P.	Lot.	Name of Land.	Extent, A. R. P.
26	Polwattehenā, &c. . .	728 3 35	26AF	Paluwatta (reservation for paths) . .	0 0 34
26S	Bulugahalanda (reservation for roads)	0 0 35	26AJ	Polwattehenā, &c. . .	0 2 30
26T	Do. (do.)	0 0 36			
26W	Bambaragasdowehēna (do.)	1 2 8			
26AD	Gallindahēna and Peembigahawalehenyaya (reservation for stream) . .	1 0 1			732 3 19

and bounded as follows: on the north by Maragahayatiyamukalana and Hompolagodapatana to be declared the property of the Crown under the Waste Lands Ordinances, a road, Hompolagodamukalana to be declared the property of the Crown under the Waste Lands Ordinances, the Chilpang-kandura, Hompolagodamukalana to be declared the property of the Crown under the Waste Lands Ordinances; on the east by Hompolagodapatana, Gallandemukalana, Galgegodapatana, and Pantibbagodamukalana to be declared the property of the Crown under the Waste Lands Ordinances, the village limit of Talawatta, Pantibbapatana to be declared the property of the Crown under the Waste Lands Ordinances, the village limit of Talawatta, Bulugahalanda to be declared the property of Abeykoon Mudiyansele Gunaratna Banda and others under the Waste Lands Ordinances, part of Bulugaslandehenyaya sold by the Crown (T. P. 297,450), Bulugahalanda to be declared the property of Abeykoon Mudiyansele Gunaratna Banda and others under the Waste Lands Ordinances, the village limit of Alupota, a road, Dambagahawatta sold by the Crown (T. P. 297,413), Medagederawatta claimed by Medagedera Kiriwante and others, Siyambalagahawatta claimed by Medagedera Punchirala, Deulgaswatta claimed by Aluthgedera Kiriwante and another, Arawewatta claimed by Helagedera Appuhamy and others, Helagederawatta claimed by Helagedera Punchirala, Samayanpitiyewatta, Samayanpitiyehēna, and Samayanpitiyewatta sold by the Crown (T. P. 297,530), the village limits of Alupota, and Kalagahakiwula, Galpitagalapatana and Galpitagalamukalana to be declared the property of the Crown under the Waste Lands Ordinances, the village limit of Kalagahakiwula, the Gungoda-ara (part), a stream, Madugasmullepatana to be declared the property of the Crown under the Waste Lands Ordinances, the village limit of Gangodapanguwa, a road, Godagetamukalana and Godagetapatana to be declared the property of the Crown under the Waste Lands Ordinances, the Ratmala-ara, Godagetapatana and Godagetamukalana to be declared the property of the Crown under the Waste Lands Ordinances, the Godagela-ara, Godagetapatana to be declared the property of the Crown under the Waste Lands Ordinances, a stream, Godagetapatana and Godagetamukalana to be declared the property of the Crown under the Waste Lands Ordinances, a road, village limit of Gangodapanguwa, a stream, Welanketiyeheyenaya and Gallindahenyaya sold to Meegaswattegedera Kiri Banda, Vel-Vidane, and another under the Waste Lands Ordinances, Gallindahenyaya to be declared the property of Watawane Aluthgedera Ganeti and another under the Waste Lands Ordinances, Gallindahenyaya sold to Watawane Aluthgedera Ganeti and another under the Waste Lands Ordinances, stream, part of Parapa-oya; on the south by part of Parapa-oya, part of Waradola-oya, Kahatambawalamukalana to be declared the property of the Crown under the Waste Lands Ordinances, part of Waradola-oya; on the west by part of Waradola-oya, Nilwalemukalana to be declared the property of the Crown under the Waste Lands Ordinances, a road, Kammalgodapatana and Kammalgodamukalana to be declared the property of the Crown under the Waste Lands Ordinances, the Adanda-ara, Edandepatana, Karandegasmukalana *alias* Dikmaditemukalana, Bogastennepatana, and Ambagasdowemukalana to be declared the property of the Crown under the Waste Lands Ordinances, the Galge-ara, Ambagasdowemukalana, Bogastennepatana, Bogastennemukalana, Keenapatana, and Bubulemukalana to be declared the property of the Crown under the Waste Lands Ordinances, the Kotalinda-ara, Ratmala-arepatana, and Ratmala-arepatana to be declared the property of the Crown under the Waste Lands Ordinances, the Ratmala-ara, Ratmala-arepatana, Ambalantennegommana, Ratmala-arepatana, Havanarawemukalana, Ketapussanagodapatana, and Ambalantennemukalana to be declared the property of the Crown under the Waste Lands Ordinances, the Ambalantenne-ara, the Osillakiwula-ara, Tawalanpolehena to be declared the property of Dissanayaka Mudiyansele Godagedera Hudu Kumarihamy and others under the Waste Lands Ordinances, Ratmala-arepatana to be declared the property of the Crown under the Waste Lands Ordinances, Tawalanpolehena to be declared the property of Dissanayaka Mudiyansele Godagedera Hudu Kumarihamy and others under the Waste Lands Ordinances, Madugasmullepatana to be declared the property of the Crown under the Waste Lands Ordinances, a road, Osillakiwulemukalana to be declared the property of the Crown under the Waste Lands Ordinances, the Gangoda-ara, Egoda-arawa claimed by Walauwe Sudu Banda, Naranpotagodahena sold by the Crown (T. P. 297,411), Naranpotagodahena sold by the Crown (T. P. 297,533), Gangodawatta claimed by Walauwe Sudu Banda, Bulugahalanda sold by the Crown (T. P. 319,325), parts of Galgegodahena and Bulugaslandehena sold by the Crown (T. P. 297,532), Galgegodahena sold by the Crown (T. P. 297,529), Gangodewatta claimed by Walauwe Sudu Banda, a stream, the Bubula-ara, a road, Jambagewatta claimed by Jambagewatte Sudu Appuwa, Helagederawatta to be declared the property of the Crown under the Waste Lands Ordinances, Helagedera claimed by Walauwe Mutu Banda, Alanagederawatta claimed by Walauwe Sudu Banda and others, the Bubula-ara, Bubulemukalana to be declared the property of the Crown under the Waste Lands Ordinances, Bubulemukalana (reservation for minor road) to be declared the property of the Crown under the Waste Lands Ordinances, a road, Maragahayatemukalana (reservation for minor road) and Maragahayatemukalana to be declared the property of the Crown under the Waste Lands Ordinances.

NOTE.—The following lots lying within the above boundaries are excluded from this part of the order, and their aggregate acreage of 51 acres and 1 rood is not included in the acreage of 732 acres 3 roods and 19 perches given above:—

Preliminary plan 224.

Lot.	Name of Land.	Extent, A. R. P.	Lot.	Name of Land.	Extent, A. R. P.
A 26V ..	Bambaragasdowehena	.. 12 0 13	26 I ..	Part of Bulugaslandeheneyaya (reservation for roads)	.. 0 0 14
A 60 ..	T. P. 178,579, Deiyannarawa	.. 1 1 12	26J ..	Godahenewatta	.. 0 0 19
A 60 $\frac{1}{2}$..	Do.	.. 0 0 8	77 ..	Dikarawa and Heenarawa	.. 1 0 36
A 60 $\frac{3}{4}$..	Do.	.. 0 0 13	78 ..	Dikarawa, Heenarawa, and Mahakumbura	.. 2 1 37
A 61 ..	Asweddumagalagawakumbura, Mullattearawa	.. 5 1 34	86 ..	Nelligashinnepatana	.. 5 1 22
A 62 ..	Island	.. 0 1 15	90 ..	Madugasmullepatana	.. 2 0 9
B 80 ..	Naranwattewelakumbura	.. 6 3 14	91 ..	Island	.. 0 1 21
B 26AE	Ritigahatennewatta	.. 3 0 12	C 26AG	Paluwatta (T. P. 319,297)	.. 2 0 0
25 ..	Pinnaketiyemukalana	.. 2 1 7	C 75 ..	Pallegederawatta, Pahalawatta, &c.	.. 5 0 5
26B ..	Galgedodahena (reservation for stream)	.. 0 2 23			
26Q ..	Naranpotagodahena (reservation for Bubulara)	.. 0 1 6			
					51 1 0

[For Diagram see page 385.]

Uva S. O. No. 2,274.

Order under Section 4, Sub-section (1), of "The Waste Lands Ordinances of 1897, 1899, 1900, and 1903," admitting Land to be Private Property.

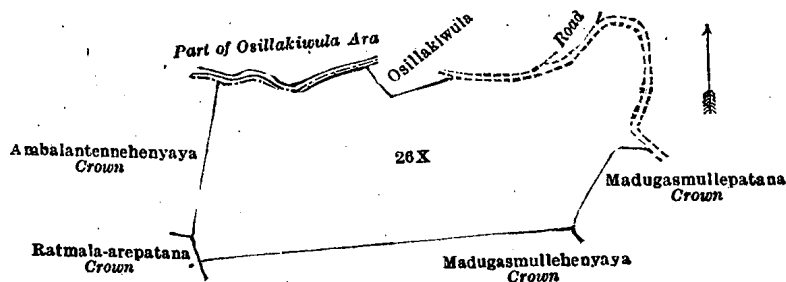
In the matter of the land commonly called or known as Tawalanpolehena, situate in the village of Wasipone, in the Kandukara korale of the Buttala division, in the Province of Uva, and of "The Waste Lands Ordinances of 1897, 1899, 1900, and 1903."

WHEREAS in pursuance of section 1 of the said Ordinances it was duly notified on the 24th day of January, 1913, that if no claim to the land commonly called or known as Tawalanpolehena, situate in the village of Wasipone, in the Kandukara korale of the Buttala division, in the Province of Uva, containing in extent 12 acres, and shown as lot 26X in preliminary plan 224 and in the annexed diagram, was made to John Murray Davies, Special Officer appointed under section 28 of the said Ordinances, within the period of three months from the date specified in such notice, such land would be declared the property of the Crown, and dealt with on account of the Crown (*vide* Notice No. 4,721):

And whereas (1) Dissanayaka Mudiyansele Godagedera Hudu Kumarihamy, (2) Wasipone Walawwe Abeyakoon Mudiyansele Sudu Banda made claim thereto, and I, John Murray Davies, Special Officer appointed under section 28 of the said Ordinances, made due inquiry into such claim, and whereas the said claimants came to an agreement in writing dated the 7th day of May, 1913, whereby it was agreed that the said 1st claimant should be declared along with (a) Abeyakoon Mudiyansele Gunananda Kumarihamy, (b) ditto Medduma Kumarihamy, and (c) ditto Jayasundera Banda to be the owners of the said land, I, with the consent of His Excellency the Governor, do hereby admit the said (1) Dissanayaka Mudiyansele Godagedera Hudu Kumarihamy, (a) Abeyakoon Mudiyansele Gunananda Kumarihamy, (b) ditto Medduma Kumarihamy, and (c) ditto Jayasundera Banda to be the owners of the said land, as more fully described herein below, under section 4, sub-section (1), of the said Ordinances.

Description of the Land referred to.

The land commonly called or known as Tawalanpolehena, situated in the village of Wasipone, in the Kandukara korale of the Buttala division, in the Province of Uva, and containing in extent 12 acres, shown as lot 26X in preliminary plan 224 and in the annexed diagram; and bounded as follows: on the north by the Osillakiwula-ara, Osillakiwula claimed by Heen Appu, a road; on the east by a road, Madugasmullepatana to be declared the property of the Crown under the Waste Lands Ordinances; on the south by Madugasmullehenyaya to be declared the property of the Crown under the Waste Lands Ordinances; on the west by Ratmala-arepatana and Ambalantennehenyaya to be declared the property of the Crown under the Waste Lands Ordinances.



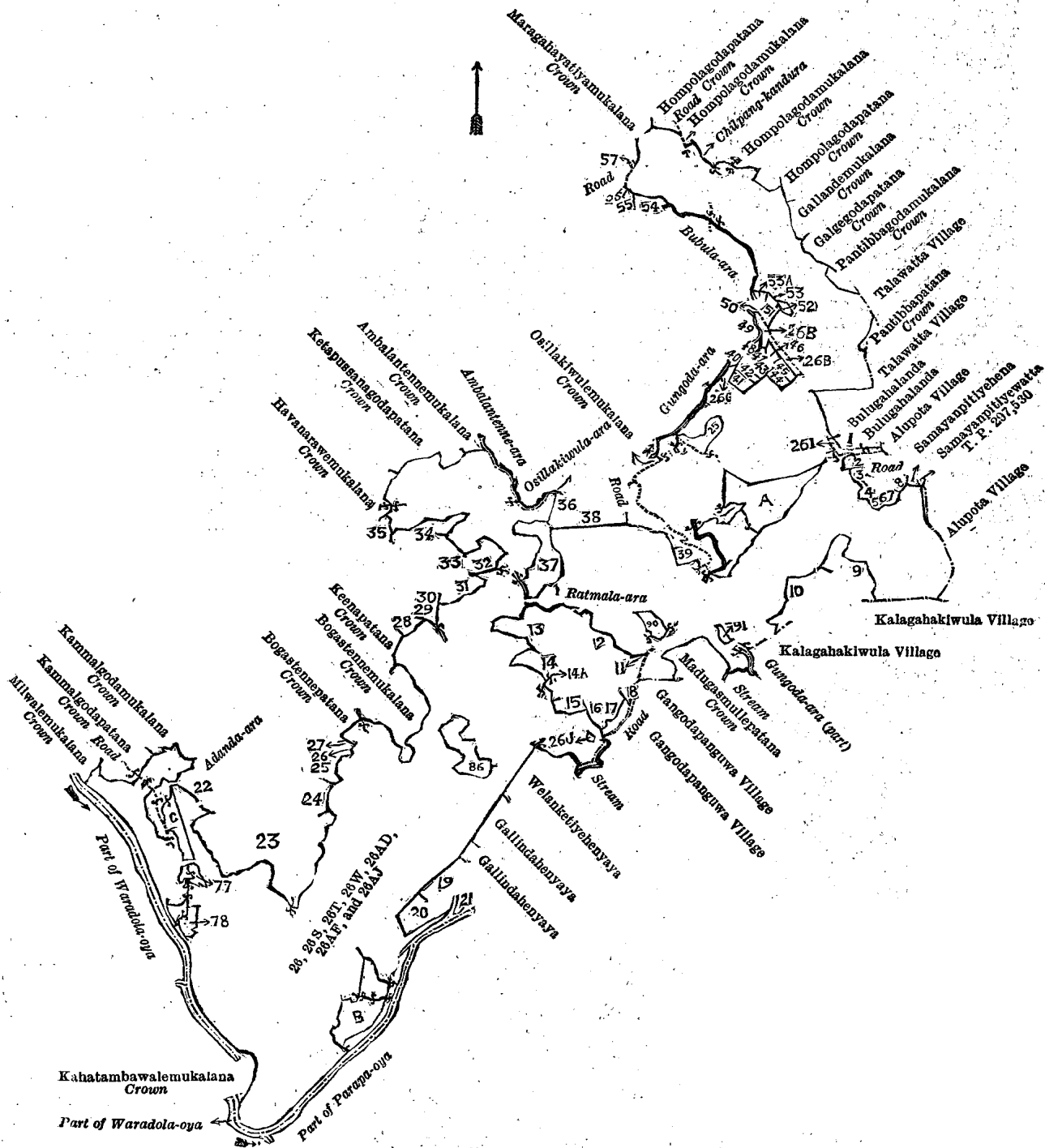
Surveyor-General's Office,
Colombo, May 16, 1917.

Scale of 8 Chains to an Inch.

A. H. G. DAWSON,
for Surveyor-General.

August 15, 1917.

J. M. DAVIES,
Special Officer.



- 1 Part of Bulugaslandehenaya, T. P. 297,450
- 2 Dambagahawatta, T. P. 297,413
- 3 Helagederawatta
- 4 Siyambalagahawatta
- 5 Deulgaswatta
- 6 Arawewatta
- 7 Helagederawatta
- 8 Samayanpitiyewatta, T. P. 297,530
- 9 Galpitagalapatana, Crown
- 10 Galpitagalamukalana, Crown
- 11 Godagetamukalana, Crown
- 12 Godagetapatana, Crown
- 13 Godagetapatana, Crown
- 14 Godagetamukalana, Crown
- 14A Godagela-ara
- 15 Godagetapatana, Crown
- 16 Stream
- 17 Godagetapatana, Crown
- 18 Godagetamukalana, Crown
- 19 Gallindahenyaya
- 20 Gallindahenyaya
- 21 Stream
- 22 Edandepatana, Crown
- 23 Karandegasmukalana alias Dikmadittem ukalana, Crown
- 24 Bogastennapatana, Crown
- 25 Ambagasdowemukalana, Crown
- 26 Galge-ara
- 27 Ambagasdowemukalana, Crown
- 28 Bubulemukalana, Crown
- 29 Kotalinda-ara

- 30 Ratmala-arepatana, Crown
- 31 Ratmala-aremulakana, Crown
- 32 Ratmala-ara
- 33 Ratmala-arepatana, Crown
- 34 Ambalantennegommana, Crown
- 35 Ratmala-arepatana, Crown
- 36 Tawalanpolehena
- 37 Ratmala-arepatana, Crown
- 38 Tawalanpolehena
- 39 Madugasmullepatana, Crown
- 40 Egoda-ara
- 41 Naranpotagodahena, T. P. 297,411
- 42 Naranpotagodahena, T. P. 297,533
- 43 Gangodawatta
- 44 Bulughalanda, T. P. 319,325
- 45 Parts of Galgegodahena and Bulugaslandehena, T. P. 297,532
- 46 Galgegodahena, T. P. 297,529
- 47 Gangodawatta
- 48 Stream
- 49 Bubula-ara
- 50 Road
- 51 Jambagewatta
- 52 Helagederawatta, Crown
- 53 Helagedera
- 53A Alnagederawatta
- 54 Bubulemukalana, Crown
- 55 Bubulemukalana, Crown
- 56 Bubulemukalana (Reservation for Minor Road), Crown
- 57 Maragahayatemukalana (Reservation for Minor Road), Crown

Surveyor-General's Office,
Colombo, May 16, 1917.

Scale of 32 Chains to an Inch.

August 15, 1917.

J. M. DAVIES,
Special Officer.

A. H. G. DAWSON,
for Surveyor-General.

Uva S. O. No. 2,275.

Order under Section 4, Sub-section (1), of "The Waste Lands Ordinances of 1897, 1899, 1900, and 1903," admitting Land to be Private Property.

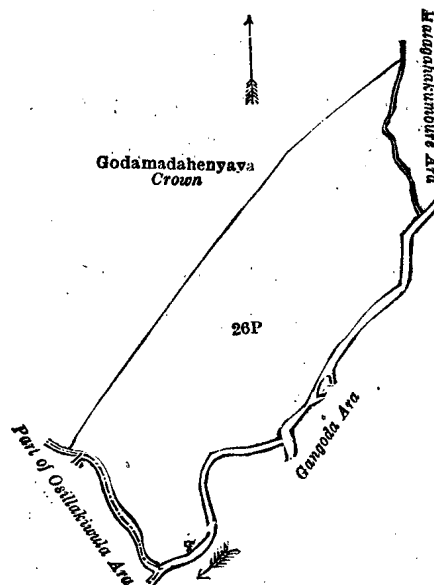
In the matter of the land commonly called or known as Panamagederawattehena, situate in the village of Wasipone, in the Kandukara korale of the Buttala division, in the Province of Uva, and of "The Waste Lands Ordinances of 1897, 1899, 1900, and 1903."

WHEREAS in pursuance of section 1 of the said Ordinances it was duly notified on the 24th day of January, 1913, that if no claim to the land commonly called or known as Panamagederawattehena, situate in the village of Wasipone, in the Kandukara korale of the Buttala division, in the Province of Uva, containing in extent 12 acres, and shown as lot 26P in preliminary plan 224 and in the annexed diagram, was made to John Murray Davies, Special Officer appointed under section 28 of the said Ordinances, within the period of three months from the date specified in such notice, such land would be declared the property of the Crown, and dealt with on account of the Crown (*vide* Notice No. 4,721):

And whereas (1) Dissanayaka Mudiyansele Godagedera Hudu Kumarihamy, (2) Wasipone Walawwe Abeyakoon Mudiyansele Sudu Banda made claim thereto, and I, John Murray Davies, Special Officer appointed under section 28 of the said Ordinances, made due inquiry into such claim, and whereas the said claimants came to an agreement in writing dated the 7th day of May, 1913, whereby it was agreed that Abeyakoon Mudiyansele Kalu Banda should be declared to be the owner of the said land, I, with the consent of His Excellency the Governor, do hereby admit the said Abeyakoon Mudiyansele Kalu Banda to be the owner of the said land, as more fully described herein below, under section 4, sub-section (1), of the said Ordinances.

Description of the Land referred to.

The land commonly called or known as Panamagederawattehena, situated in the village of Wasipone, in the Kandukara korale of the Buttala division, in the Province of Uva, containing in extent 12 acres, and shown as lot 26P in preliminary plan 224 and in the annexed diagram, and bounded as follows: on the north by Godamadahenyaya to be declared the property of the Crown under the Waste Lands Ordinances; on the east by the Malagahakumbure-ara, the Gangoda-ara; on the south by the Gangoda-ara, the Osillakiwula-ara; on the west by Godamadahenyaya to be declared the property of the Crown under the Waste Lands Ordinances.



Surveyor-General's Office,
Colombo, May 16, 1917.

Scale of 8 Chains to an Inch.

A. H. G. DAWSON,
for Surveyor-General.

J. M. DAVIES,
Special Officer.
August 15, 1917.

Uva S. O. No. 2,276.

Order under Section 4, Sub-section (1), of "The Waste Lands Ordinances of 1897, 1899, 1900, and 1903."

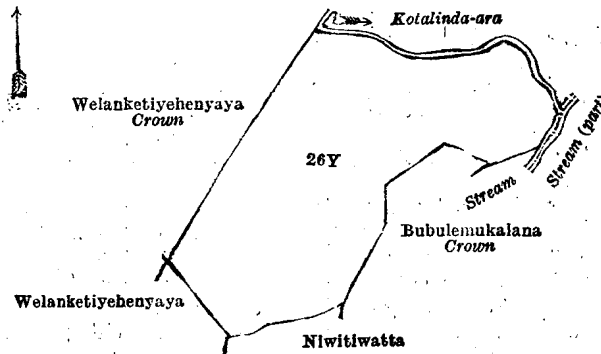
In the matter of the land commonly called or known as Welanketiyehehena, Kiwulehenyaya, and Amunelanda, situate in the village of Wasipone, in the Kandukara korale of the Buttala division, in the Province of Uva, and of "The Waste Lands Ordinances of 1897, 1899, 1900, and 1903."

WHEREAS in pursuance of section 1 of the said Ordinances it was duly declared and notified on the 24th day of January, 1913, that if no claim to the land commonly called or known as Welanketiyehehena, Kiwulehenyaya, and Amunelanda, situate in the village of Wasipone, in the Kandukara korale of the Buttala division, in the Province of Uva, containing in extent 10 acres and 12 perches, and shown as lot 26Y in preliminary plan 224 and in the annexed diagram, was made to John Murray Davies, Special Officer appointed under section 28 of the said Ordinances, within the period of three months from the date specified in the said notice, such land would be declared the property of the Crown, and dealt with on account of the Crown (*vide* Notice No. 4,721):

And whereas (1) Meegaswattegedera Kiri Banda, Vel-Vidane and (2) Meegaswattegedera Kalu Banda made claim thereto, and I, John Murray Davies, Special Officer appointed under section 28 of the said Ordinances, made due inquiry into such claim, and whereas the said claimants and I, with the consent of His Excellency the Governor, came to an agreement in writing dated the 7th day of May, 1913, concerning the said land, under section 4, sub-section (1), of the said Ordinances, whereby it was agreed that the said claimants should be declared the purchasers of the said land upon payment on or before the 8th day of August, 1913, to the Government Agent at Badulla, or to the Settlement Officer, of a sum of Rupees Seventy-five only (Rs. 75), as the purchase amount of the said land, and whereas the said amount has been duly paid by the said claimants, they are hereby, in pursuance of the agreement aforementioned, declared to be the purchasers of the said land, as more fully described herein below.

Description of the Land referred to.

The land commonly called or known as Welanketiyehehena, Kiwulshenyaya, and Amunelanda, situated in the village of Wasipone, in the Kandukara korale of the Buttala division, in the Province of Uva, containing in extent 10 acres and 12 perches, shown as lot 26Y in preliminary plan 224 and in the annexed diagram; and bounded as follows: on the north by the Kotalinda-ara; on the east by a stream, Bubulemukalana to be declared the property of the Crown under the Waste Lands Ordinances; on the south by Niwitiwatta claimed by Niwitiwatta Kalu Banda and others, Welanketiyehehaya to be declared the property of Meegaswattegedera Kiri Banda, Vel-Vidane and another under the Waste Lands Ordinances; on the west by Welanketiyehehaya to be declared the property of the Crown under the Waste Lands Ordinances.



Surveyor-General's Office,
Colombo, May 16, 1917.

Scale of 8 Chains to an Inch.

A. H. G. DAWSON,
for Surveyor-General.

J. M. DAVIES,
Special Officer.

August 15, 1917.

Uva S. O. No. 2,277.

**Order under Section 4, Sub-section (1), of "The Waste Lands Ordinances of 1897, 1899, 1900, and 1903,"
admitting Land to be Private Property.**

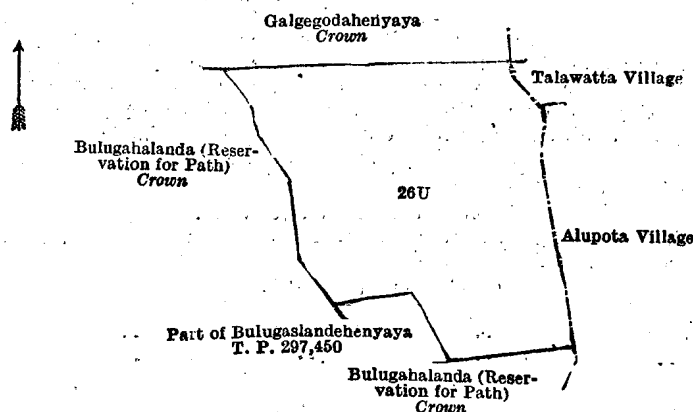
In the matter of the land commonly called or known as Bulugahalanda, situate in the village of Wasipone, in the Kandukara korale of the Buttala division, in the Province of Uva, and of "The Waste Lands Ordinances of 1897, 1899, 1900, and 1903."

WHEREAS in pursuance of section 1 of the said Ordinances it was duly notified on the 24th day of January, 1913, that if no claim to the land commonly called or known as Bulugahalanda, situate in the village of Wasipone, in the Kandukara korale of the Buttala division, in the Province of Uva, containing in extent 12 acres and 28 perches, and shown as lot 26U in preliminary plan 224 and in the annexed diagram, was made to John Murray Davies, Special Officer appointed under section 28 of the said Ordinances, within the period of three months from the date specified in such notice, such land would be declared the property of the Crown, and dealt with on account of the Crown (*vide* Notice No. 4,721):

And whereas (1) Dissanayaka Mudiyansele Godagedera Hudu Kumarihamy, (2) Wasipone Walawwe Abeyakoon Mudiyansele Sudu Banda made claim thereto, and I, John Murray Davies, Special Officer appointed under section 28 of the said Ordinances, made due inquiry into such claim, and whereas the said claimants came to an agreement dated the 7th day of May, 1913, whereby it was agreed that (a) Abeyakoon Mudiyansele Gunaratna Banda, (b) ditto Heen Kumarihamy, (c) ditto Samarakoon Banda, and (d) ditto Anulawati Kumarihamy should be declared to be the owners of the said land, I, with the consent of His Excellency the Governor, do hereby admit the said (a) Abeyakoon Mudiyansele Gunaratna Banda, (b) ditto Heen Kumarihamy, (c) ditto Samarakoon Banda, and (d) ditto Anulawati Kumarihamy to be the owners of the said land, as more fully described herein below, under section 4, sub-section (1), of the said Ordinances.

Description of the Land referred to.

The land commonly called or known as Bulugahalanda, situated in the village of Wasipone, in the Kandukara korale of the Buttala division, in the Province of Uva, containing in extent 12 acres and 28 perches, shown as lot 26U in preliminary plan 224 and in the annexed diagram; and bounded as follows: on the north by Galgedahenyaya to be declared the property of the Crown under the Waste Lands Ordinances; on the east by the village limits of Talawatta and Alupota; on the south by Bulugahalanda (reservation for path) to be declared the property of the Crown under the Waste Lands Ordinances, part of Bulugahalandehenyaya sold by the Crown (T. P. 297,450); on the west by Bulugahalanda (reservation for path) to be declared the property of the Crown under the Waste Lands Ordinances.



Surveyor-General's Office,
Colombo, May 16, 1917.

Scale of 8 Chains to an Inch.

A. H. G. DAWSON,
for Surveyor-General.

J. M. DAVIES,
Special Officer.

August 15, 1917.

Uva S. O. No. 2,278.

Order under Section 4, Sub-section (1), of "The Waste Lands Ordinances of 1897, 1899, 1900, and 1903."

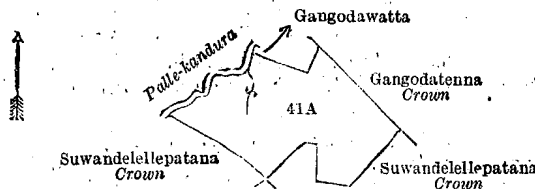
In the matter of the land commonly called or known as Gangodatenna, &c., situate in the village of Amunumulla, in the Kandukara korale of the Buttala division, in the Province of Uva, and of "The Waste Lands Ordinances of 1897, 1899, 1900, and 1903."

WHEREAS in pursuance of section 1 of the said Ordinances it was duly declared and notified on the 7th day of February, 1913, that if no claim to the land commonly called or known as Gangodatenna, &c., situate in the village of Amunumulla, in the Kandukara korale of the Buttala division, in the Province of Uva, containing in extent 3 acres and 30 perches, and shown as lot 41A in preliminary 217 and in the annexed diagram, was made to John Murray Davies, Special Officer appointed under section 28 of the said Ordinances, within the period of three months from the date specified in the said notice, such land would be declared the property of the Crown, and dealt with on account of the Crown (*vide* Notice No. 4,743):

And whereas (1) Gannelegedara Hudu Appu, (2) Gannelegedara Panchirala made claim thereto, and Mungo Tennent Archibald, Special Officer appointed under section 28 of the said Ordinances, made due inquiry into such claim, and whereas the said claimants and Mungo Tennent Archibald, the aforesaid Special Officer, with the consent of His Excellency the Governor, came to an agreement in writing dated the 17th day of December, 1913, concerning the said land, under section 4, sub-section (1), of the said Ordinances, whereby it was agreed that the said claimants should be declared the purchasers of the said land upon payment, on or before the 17th day of March, 1914, to the Government Agent at Badulla, or to the Settlement Officer, of a sum of Rupees Twenty-two and Cents Fifty only (Rs. 22.50), as the purchase amount of the said land, and whereas the said amount has been duly paid by the said claimants, they are hereby, in pursuance of the agreement aforementioned, declared to be the purchasers of the said land, as more fully described herein below.

Description of the Land referred to.

The land commonly called or known as Gangodatenna, &c., situated in the village of Amunumulla, in the Kandukara korale of the Buttala division, in the Province of Uva, containing in extent 3 acres and 30 perches, and shown as lot 41A in preliminary plan 217, and in the annexed diagram; and bounded as follows: on the north by the Palle Kandura, Gangodawatta claimed by Gangodawattegedera Jaysinghe Mudiyansele Sudu Banda and others; on the east by Gangodatenna to be declared the property of the Crown under the Waste Lands Ordinances, Suwandelleepatana to be declared the property of the Crown under the Waste Lands Ordinances; on the south by Suwandelleepatana to be declared the property of the Crown under the Waste Lands Ordinances; on the west by Suwandelleepatana to be declared the property of the Crown under the Waste Lands Ordinances, the Palle Kandura.



Surveyor-General's Office,
Colombo, June 8, 1917.

Scale of 8 Chains to an Inch.

A. H. G. DAWSON,
for Surveyor-General.

August 13, 1917.

J. M. DAVIES,
Special Officer.

Uva S. O. No. 2,279.

Order under Section 4, Sub-section (1), of "The Waste Lands Ordinances of 1897, 1899, 1900, and 1903."

In the matter of the lands commonly called or known as Alutgederawattehena, Wakaturekotuwa, situate in the village of Amunumulla, in the Kandukara korale of the Buttala division, in the Province of Uva, and of "The Waste Lands Ordinances of 1897, 1899, 1900, and 1903."

WHEREAS in pursuance of section 1 of the said Ordinances it was duly declared and notified on the 7th day of February, 1913, that if no claim to the lands commonly called or known as Alutgederawattehena, Wakaturekotuwa, situate in the village of Amunumulla, in the Kandukara korale of the Buttala division, in the Province of Uva, containing in extent 6 acres and 1 rood, and shown as lots 9K and 26 in preliminary plan 217 and in the annexed diagram, was made to John Murray Davies, Special Officer appointed under section 28 of the said Ordinances, within the period of three months from the date specified in the said notice, such lands would be declared the property of the Crown, and dealt with on account of the Crown (*vide* Notice No. 4,743):

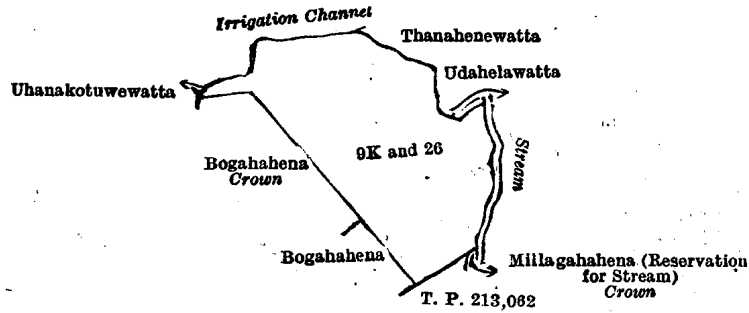
And whereas (1) Udahelamedagedara Loku Appuhami, (2) ditto Alutgedara Appuhami, (3) Makaliyaddegedara Kiriwante, (4) Udahela Alutgedara Loku Appuhami made claim thereto, and Mungo Tennent Archibald, Special Officer appointed under section 28 of the said Ordinances, made due inquiry into such claim, and whereas the said claimants and Mungo Tennent Archibald, the aforesaid Special Officer, with the consent of His Excellency the Governor, came to an agreement in writing dated the 17th day of December, 1913, concerning the said lands, under section 4, sub-section (1), of the said Ordinances, whereby it was agreed that the said claimants should be declared the purchasers of the said lands upon payment, on or before the 17th day of March, 1914, to the Government Agent at Badulla, or to the Settlement Officer, of a sum of Rupees Forty-five only (Rs. 45), as the purchase amount of the said lands, and whereas the said amount has been duly paid by the said claimants, they are hereby, in pursuance of the agreement aforementioned, declared to be the purchasers of the said lands, as more fully described herein below.

Description of the Lands referred to.

The following lots situated in the village of Amunumulla, in the Kandukara korale of the Buttala division, in the Province of Uva, as described in the annexed diagram:—

Lot.	Name of Land.	Extent, A. R. P.
9K	Alutgederawattehena	6 0 16
26	Wakaturekotuwa	0 0 24
		6 1 0

and bounded as follows: on the north by Uhanakotuwewatta claimed by Medagedera Appuhamy and others, irrigation channel; on the east by Thanahenewatta claimed by Alutgedera Ganeti and others, Udahelawatta claimed by ditto, a stream; on the south by Millagahahena (reservation for stream) to be declared the property of the Crown under the Waste Lands Ordinances, T. P. 213,062; on the west by Bogahahena sold to Kitulwattelagedera Appuhamy under the Waste Lands Ordinances, Bogahahena to be declared the property of the Crown under the Waste Lands Ordinances.



Surveyor-General's Office,
Colombo, June 8, 1917.

Scale of 8 Chains to an Inch.

A. H. G. DAWSON,
for Surveyor-General.

August 13, 1917.

J. M. DAVIES,
Special Officer.

Uva S. O. No. 2,280.

Order under Section 4, Sub-section (1), of "The Waste Lands Ordinances of 1897, 1899, 1900, and 1903."

In the matter of the lands commonly called or known as Welladarandehena, Gangodawattehena, and Dummalawattehena, situate in the village of Amunumulla, in the Kandukara korale of the Buttala division, in the Province of Uva, and of "The Waste Lands Ordinances of 1897, 1899, 1900, and 1903."

WHEREAS in pursuance of section 1 of the said Ordinances it was duly declared and notified on the 7th day of February, 1913, that if no claim to the lands commonly called or known as Welladarandehena, Gangodawattehena, and Dummalawattehena, situate in the village of Amunumulla, in the Kandukara korale of the Buttala division, in the Province of Uva, containing in extent 3 acres and 15 perches, and shown as lots 9X, 38A, and 5B in preliminary plan 217 and in the annexed diagrams, was made to John Murray Davies, Special Officer appointed under section 28 of the said Ordinances, within the period of three months from the date specified in the said notice, such lands would be declared the property of the Crown, and dealt with on account of the Crown (*vide* Notice No. 4,743):

And whereas Amunumulle Jayasinghe Mudiyansele Pallewatte Kiri Banda made claim thereto, and Mungo Tennent Archibald, Special Officer appointed under section 28 of the said Ordinances, made due inquiry into such claim, and whereas the said claimant and Mungo Tennent Archibald, the aforesaid Special Officer, with the consent of His Excellency the Governor, came to an agreement in writing dated the 17th day of December, 1913, concerning the said lands, under section 4, sub-section (1), of the said Ordinances, whereby it was agreed that the said claimant should be declared the purchaser of the said lot 9X, and Jayasinghe Mudiyansele Pallewatte Mutu Menika the purchaser of the said lots 38A and 5B upon payment, on or before the 17th day of March, 1914, to the Government Agent at Badulla, or to the Settlement Officer, of a sum of Rupees Twenty-two and Cents Fifty only (Rs. 22.50), as the purchase amount of the said lands, and whereas the said amount has been duly paid by the said claimant, he is hereby, in pursuance of the agreement aforementioned, declared to be the purchaser of the said lot 9X, and the said Jayasinghe Mudiyansele Pallewatte Mutu Menika the purchaser of the said lots 38A and 5B, as more fully described herein below.

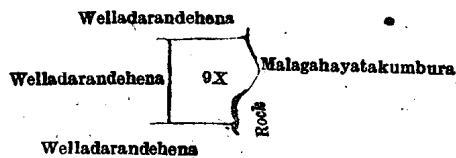
Description of the Lands referred to.

The following lots situated in the village of Amunumulla, in the Kandukara korale of the Buttala division, in the Province of Uva, as described in the annexed diagrams:—

I.—Preliminary plan 217.

Lot.	Name of Land.	Extent, A. R. P.
9X	Welladarandehena	1 0 6

and bounded as follows: on the north by Welladarandehena sold to Ulgedara Hudu Kuma and others under the Waste Lands Ordinances; on the east by Malagahayatakumbura claimed by Talagahagedara Jayasinghe Mudiyansele Sudu Banda and others, a rock; on the south by Welladarandehena sold to Jayasinghe Mudiyansele Sadrishamy under the Waste Lands Ordinances; on the west by Welladarandehena sold to Jayasin Mudiyansele Kiriwante under the Waste Lands Ordinances.



Surveyor-General's Office,
Colombo, June 8, 1917.

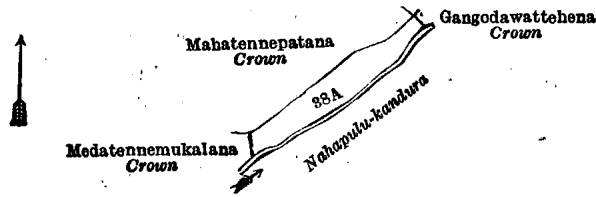
Scale of 8 Chains to an Inch.

A. H. G. DAWSON,
for Surveyor-General.

II.—Preliminary plan 217.

Lot.	Name of Land.	Extent, A. R. P.
38A	Gangodawattehena, &c.	1 0 2

and bounded as follows: on the north by Mahatennepatana to be declared the property of the Crown under the Waste Lands Ordinances, Gangodawattehena to be declared the property of the Crown under the Waste Lands Ordinances; on the east and south by the Mahapulu Kandura; on the west by Medatennemukalana to be declared the property of the Crown under the Waste Lands Ordinances, Mahatennepatana to be declared the property of the Crown under the Waste Lands Ordinances.



Surveyor-General's Office,
Colombo, June 8, 1917.

Scale of 8 Chains to an Inch.

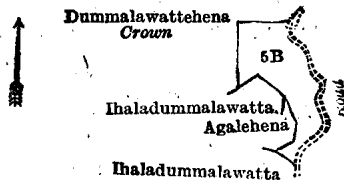
A. H. G. DAWSON,
for Surveyor-General.

III.—Preliminary plan 217.

Lot.	Name of Land.
5B	Dummalawattehena

Extent, A. R. P.
1 0 7

and bounded as follows : on the north by Dummalawattehena to be declared the property of the Crown under the Waste Lands Ordinances ; on the east by a road ; on the south by a road, Ihaladummalawatta claimed by Jayasinghe Mudiyanse-lage Kiri Banda and others ; on the west by Agalehena claimed by Dummalawatte Gaddirala, Ihaladummalawatta claimed by Jayasinghe Mudiyanse-lage Kiri Banda and others, Dummalawattehena to be declared the property of the Crown under the Waste Lands Ordinances.



Surveyor-General's Office,
Colombo, June 8, 1917.

Scale of 8 Chains to an Inch.

A. H. G. DAWSON,
for Surveyor-General.

J. M. DAVIES,
Special Officer.

August 13, 1917.

Uva S. O. No. 2,281.

Order under Section 4, Sub-section (1), of "The Waste Lands Ordinances of 1897, 1899, 1900, and 1903."

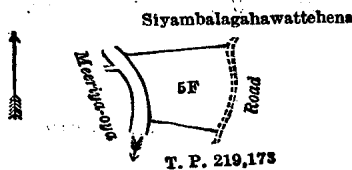
In the matter of the land commonly called or known as Siyambalagahawattehena, situate in the village of Amunumulla, in the Kandukara korale of the Buttala division, in the Province of Uva, and of "The Waste Lands Ordinances of 1897, 1899, 1900, and 1903."

WHEREAS in pursuance of section 1 of the said Ordinances it was duly declared and notified on the 7th day of February, 1913, that if no claim to the land commonly called or known as Siyambalagahawattehena, situate in the village of Amunumulla, in the Kandukara korale of the Buttala division, in the Province of Uva, containing in extent 1 acre and 25 perches, and shown as lot 5F in preliminary plan 217 and in the annexed diagram, was made to John Murray Davies, Special Officer appointed under section 28 of the said Ordinances, within the period of three months from the date specified in the said notice, such land would be declared the property of the Crown, and dealt with on account of the Crown (*vide* Notice No. 4,743):

And whereas Giriheriya Pahalagedara Siyatu made claim thereto, and Mungo Tennent Archibald, Special Officer appointed under section 28 of the said Ordinances, made due inquiry into such claim, and whereas the said claimant and Mungo Tennent Archibald, the aforesaid Special Officer, with the consent of His Excellency the Governor, came to an agreement in writing dated the 17th day of December, 1913, concerning the said land, under section 4, sub-section (1), of the said Ordinances, whereby it was agreed that the said claimant should be declared the purchaser of the said land upon payment, on or before the 17th day of March, 1914, to the Government Agent at Badulla or to the Settlement Officer, of a sum of Rupees Seven and Cents Fifty only (Rs. 7.50), as the purchase amount of the said land, and whereas the said amount has been duly paid by the said claimant, he is hereby, in pursuance of the agreement aforementioned, declared to be the purchaser of the said land, as more fully described herein below.

"Description of the Land referred to.

The land commonly called or known as Siyambalagahawattehena, situated in the village of Amunumulla, in the Kandukara korale of the Buttala division, in the Province of Uva, containing in extent 1 acre and 25 perches, and shown as lot 5F in preliminary plan 217 and in the annexed diagram ; and bounded as follows : on the north by Siyambalagahawattehena sold to Gardiya Lamahe-wage Sinno Appu under the Waste Lands Ordinances ; on the east by a road ; on the south by T. P. 219,173 ; on the west by the Meeriya-oya.



Surveyor-General's Office,
Colombo, June 8, 1917.

Scale of 8 Chains to an Inch.

A. H. G. DAWSON,
for Surveyor-General.

J. M. DAVIES,
Special Officer.

August 13, 1917.

Uva S. O. No. 2,282.

Order under Section 4, Sub-section (1), of "The Waste Lands Ordinances of 1897, 1899, 1900, and 1903."

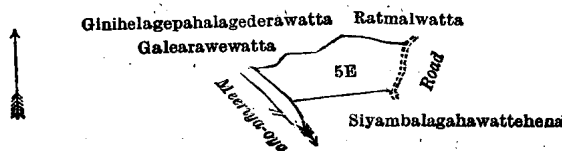
In the matter of the land commonly called or known as Siyambalagahawattehena, situate in the village of Amunumulla, in the Kandukara korale of the Buttala division, in the Province of Uva, and of "The Waste Lands Ordinances of 1897, 1899, 1900, and 1903."

WHEREAS in pursuance of section 1 of the said Ordinances it was duly declared and notified on the 7th day of February, 1913, that if no claim to the land commonly called or known as Siyambalagahawattehena, situate in the village of Amunumulla, in the Kandukara korale of the Buttala division, in the Province of Uva, containing in extent 1 acre and 22 perches, and shown as lot 5E in preliminary plan 217 and in the annexed diagram, was made to John Murray Davies, Special Officer appointed under section 28 of the said Ordinances, within the period of three months from the date specified in the said notice, such land would be declared the property of the Crown, and dealt with on account of the Crown (*vide* Notice No. 4,743):

And whereas Gardige Lamaheewage Sinno Appu made claim thereto, and Mungo Tennent Archibald, Special Officer appointed under section 28 of the said Ordinances, made due inquiry into such claim, and whereas the said claimant and Mungo Tennent Archibald, the aforesaid Special Officer, with the consent of His Excellency the Governor, came to an agreement in writing dated the 17th day of December, 1913, concerning the said land, under section 4, sub-section (1), of the said Ordinances, whereby it was agreed that the said claimant should be declared the purchaser of the said land upon payment, on or before the 17th day of March, 1914, to the Government Agent at Badulla, or to the Settlement Officer, of a sum of Rupees Seven and Cents Fifty only (Rs. 7.50), as the purchase amount of the said land, and whereas the said amount has been duly paid by the said claimant, he is hereby, in pursuance of the agreement aforementioned, declared to be the purchaser of the said land, as more fully described herein below.

Description of the Land referred to.

The land commonly called or known as Siyambalagahawattehena, situated in the village of Amunumulla, in the Kandukara korale of the Buttala division, in the Province of Uva, containing in extent 1 acre and 22 perches, and shown as lot 5E in preliminary plan 217 and in the annexed diagram; and bounded as follows: on the north by Galearawewatta claimed by Gardiya Lamaheewage Elias Silva, Ginihelagepahalagederawatta claimed by Pahalagedara Siyatu and others, Ratmalwatta claimed by Wasipone Wijeyaratna Mudiyansele Sudu Banda; on the east by a road; on the south by Siyambalagahawattehena sold to Giniheriya Pahalagedera Siyatu under the Waste Lands Ordinances; on the west by the Meeriya-oya.



Surveyor-General's Office,
Colombo, June 8, 1917.

Scale of 8 Chains to an Inch.

A. H. G. DAWSON,
for Surveyor-General.

August 13, 1917.

J. M. DAVIES,
Special Officer.

Uva S. O. No. 2,283.

Order under Section 4, Sub-section (1), of "The Waste Lands Ordinances of 1897, 1899, 1900, and 1903."

In the matter of the lands commonly called or known as Helahena and Bogahahena, situate in the village of Amunumulla, in the Kandukara korale of the Buttala division, in the Province of Uva, and of "The Waste Lands Ordinances of 1897, 1899, 1900, and 1903."

WHEREAS in pursuance of section 1 of the said Ordinances it was duly declared and notified on the 7th day of February, 1913, that if no claim to the lands commonly called or known as Helahena and Bogahahena, situate in the village of Amunumulla, in the Kandukara korale of the Buttala division, in the Province of Uva, containing in extent 4 acres and 35 perches, and shown as lots 9G and 9J in preliminary plan 217 and in the annexed diagrams, was made to John Murray Davies, Special Officer appointed under section 28 of the said Ordinances, within the period of three months from the date specified in the said notice, such lands would be declared the property of the Crown, and dealt with on account of the Crown (*vide* Notice No. 4,743):

And whereas Kitulwattelagedara Appuhamy made claim thereto, and Mungo Tennent Archibald, Special Officer appointed under section 28 of the said Ordinances, made due inquiry into such claim, and whereas the said claimant and Mungo Tennent Archibald, the aforesaid Special Officer, with the consent of His Excellency the Governor, came to an agreement in writing dated the 17th day of December, 1913, concerning the said lands under section 4, sub-section (1), of the said Ordinances, whereby it was agreed that the said claimant should be declared the purchaser of the said lands upon payment, on or before the 17th day of March, 1914, to the Government Agent at Badulla, or to the Settlement Officer, of a sum of Rupees Thirty only (Rs. 30), as the purchase amount of the said lands, and whereas the said amount has been duly paid by the said claimant, he is hereby, in pursuance of the agreement aforementioned, declared to be the purchaser of the said lands, as more fully described herein below.

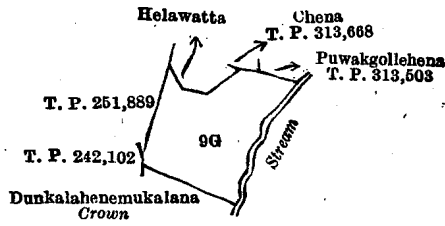
Description of the Lands referred to.

The following lots situated in the village of Amunumulla, in the Kandukara korale of the Buttala division, in the Province of Uva, as described in the annexed diagrams:—

I.—Preliminary plan 217.

Lot.	Name of Land.	Extent, A. R. P.
9G	Helahena	2 0 25

and bounded as follows: on the north by Helawatta claimed by Kitulgahawatte Udakonagedera Appuhamy, chena sold by the Crown (T. P. 313,668), Puwakgollehena sold by the Crown (T. P. 313,503); on the east by a stream; on the south by Dunkalahenemukalana to be declared the property of the Crown under the Waste Lands Ordinances; on the west by T. Ps. 242,102, 251,889.



Surveyor-General's Office,
Colombo, June 8, 1917.

Scale of 8 Chains to an Inch.

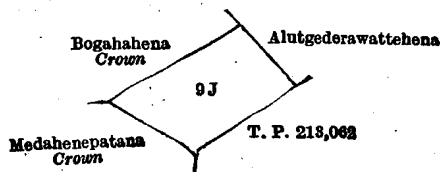
A. H. G. DAWSON,
for Surveyor-General.

Lot.	Name of Land.
9J	Bogahahena

II.—Preliminary plan 217.

Extent, A. R. P.
2 0 10

and bounded as follows: on the north by Bogahahena to be declared the property of the Crown under the Waste Lands Ordinances, Alutgederawattehena sold to Udahelamedagedera Loku Appuhamy and others under the Waste Lands Ordinances; on the east by Alutgederawattehena sold to Udahelamedagedera Loku Appuhamy and others under the Waste Lands Ordinances, T. P. 213,062; on the south by T. P. 213,062, Medahenepatana to be declared the property of the Crown under the Waste Lands Ordinances; on the west by Medahenepatana to be declared the property of the Crown under the Waste Lands Ordinances, Bogahahena to be declared the property of the Crown under the Waste Lands Ordinances.



Surveyor-General's Office,
Colombo, June 8, 1917.

Scale of 8 Chains to an Inch.

A. H. G. DAWSON,
for Surveyor-General.

August 13, 1917.

J. M. DAVIES,
Special Officer.

Uva S. O. No. 2,284.

Order under Section 4, Sub-section (1), of "The Waste Lands Ordinances of 1897, 1899, 1900, and 1903," admitting Land to be Private Property.

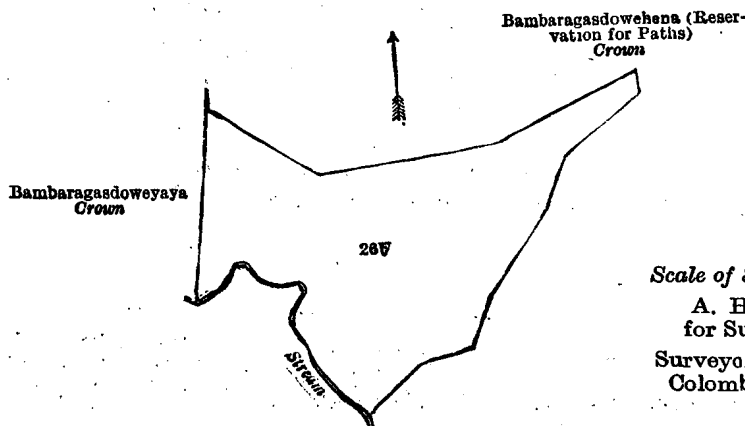
In the matter of the land commonly called or known as Bambaragasdowehena, situate in the village of Wasipone, in the Kandukara korale of the Buttala division, in the Province of Uva, and of "The Waste Lands Ordinances of 1897, 1899, 1900, and 1903."

WHEREAS in pursuance of section 1 of the said Ordinances it was duly notified on the 24th day of January, 1913, that if no claim to the land commonly called or known as Bambaragasdowehena, situate in the village of Wasipone, in the Kandukara korale of the Buttala division, in the Province of Uva, containing in extent 12 acres and 13 perches, and shown as lot 26V in preliminary plan 224 and in the annexed diagram, was made to John Murray Davies, Special Officer appointed under section 28 of the said Ordinances, within the period of three months from the date specified in such notice, such land would be declared the property of the Crown, and dealt with on account of the Crown (*vide* Notice No. 4,721):

And whereas (1) Dissanayaka Mudiyansele Godagedera Hudu Kumarihamy, (2) Wasipone Walawwe Abeyakoon Mudiyansele Sudu Banda made claim thereto, and I, John Murray Davies, Special Officer appointed under section 28 of the said Ordinances, made due inquiry into such claim, and whereas the said claimants came to an agreement in writing dated the 7th day of May, 1913, whereby it was agreed that the said 2nd claimant should be declared to be the owner of the said land, I, with the consent of His Excellency the Governor, do hereby admit the claim of the said 2nd claimant to the said land, as more fully described herein below, under section 4, sub-section (1), of the said Ordinances.

Description of the Land referred to.

The land commonly called or known as Bambaragasdowehena, situated in the village of Wasipone, in the Kandukara korale of the Buttala division, in the Province of Uva, containing in extent 12 acres and 13 perches, and shown as lot 26V in preliminary plan 224 and in the annexed diagram; and bounded as follows: on the north and east by Bambaragasdowehena (reservation for paths) to be declared the property of the Crown under the Waste Lands Ordinances; on the south by Bambaragasdowehena (reservation for paths) to be declared the property of the Crown under the Waste Lands Ordinances, a stream; on the west by Bambaragasdoweyaya to be declared the property of the Crown under the Waste Lands Ordinances.



Scale of 8 Chains to an Inch.

A. H. G. DAWSON,
for Surveyor-General.

Surveyor-General's Office,
Colombo, May 16, 1917.

J. M. DAVIES,
Special Officer.

August 15, 1917.

LAND SALES IN THE NORTHERN PROVINCE.

No. 861, N. P.—The Government Agent, Northern Province, will on Tuesday, December 4, 1917, at 12 noon, at his office in Jaffna, put up to auction, for sale or settlement, or will otherwise dispose of, the under-mentioned portions of Crown land, in accordance with the regulations of Government regarding land sales. Seventeen allotments of land situated in the Valikamam West and other divisions of the Jaffna District of the Northern Province.

Lot.	Name of Land.	Name of Applicant.	Description.	Extent.			Upset price per acre, Rs.
				A.	R.	P.	
Preliminary plan 4,846. Village—Arali South.							
1	Tharavainilam	—	Reservation along road (not for sale)	0	0	16	—
2	Do.	—	Encroachment by K. Thillaiyar	1	1	10	100
3	Do.	—	Encroachment by M. Ramu	0	1	16	100
4	Do.	—	Encroachment by S. Ampalavaner	0	2	0	100
Preliminary plan 4,829. Village—Tanmakkeni.							
1	Ottuvelikulam	Aiyampillai Ponnaiyah	Open land (tank) fit for paddy	3	0	11	16
2	Do.	—	Reservation for railway road (not for sale)	0	0	27	—
Preliminary plan 4,786. Village—Velanai East.							
1	Kallandamunai	M. Sathasivam	Scrub jungle fit for palmyra	2	3	24	21.50
2	Do.	—	do.	1	2	27	18
3	Nedunkeni	V. Ponnaiyah	do.	7	0	6	20
4	Do.	—	Reservation for right of way (not for sale)	0	1	35	—
5	Kallandamunai	V. Kartigesu	Scrub jungle fit for palmyra	4	3	38	21.50
6	Do.	N. Kandaiyah	do.	5	3	16	20.80
7	Do.	—	Reservation for right of way (not for sale)	0	0	19	—
8	Do.	—	Reservation for sea (not for sale)	1	1	20	—
Preliminary plan 4,809. Village—Karampan.							
1	Kanavaivellodai	S. Sinnattamby	Open land fit for paddy	4	0	33	15.50
2	Do.	—	Encroachment by Nagalingam Ramanather	0	2	5	16
3	Do.	—	Reservation for right of way (not for sale)	0	0	27	—

Further information regarding these lands can be obtained from the Government Agent, Northern Province, and plans of them from the Surveyor-General.

Colonial Secretary's Office,
Colombo, October 23, 1917.

R. E. STUBBS.
Colonial Secretary.

LAND SALES IN THE EASTERN PROVINCE.

No. 1,471, E. P.—On Friday, December 7, 1917, at 1.30 p.m., the Government Agent for the Eastern Province will put up for sale or settlement, or otherwise dispose of, at Batticaloa Kacheheri, the under-mentioned portions of Crown land, on the terms authorized by Government. Twenty-eight allotments of land situated in Manmunai North, Manmunai South, Bintenne, Eravur, Koralai, and Porativu pattus of the Batticaloa District, Eastern Province.

Lot.	Name of Land.	Name of Applicant.	Description.	Extent.			
				A.	R.	P.	
<i>Manmunai pattu north.</i>							
Preliminary plan 5,221. Village—Karayakkantivu.							
1	Karayakkantivupumi	—	Jungle and open land (reservation for path)	0	0	6.18*	
2	Do.	V. Nagappen, S. Sinntambi, and V. Sinnavan	Jungle fit for residing	1	0	6.34	
3	Do.	—	Jungle and open land (reservation for path)	0	0	6.32*	
Preliminary plan 5,026. Village—Sammantiaru.							
1	Sammantiatupumi	Encroachment by V. Kunchitambi	Paddy field	2	3	36	
<i>Manmunai pattu south.</i>							
Preliminary plan 5,187. Village—Kokkaddichcholai.							
1	Navalkadupumi	S. V. V. Elayatamby	Jungle fit for coconuts	2	1	21	
2	Do.	—	do. (reservation for road)	0	1	33*	
3	Do.	—	do. (do.)	0	0	30*	
4	Do.	—	do. (to be reserved for the use of Government)	0	1	5*	
5	Do.	S. V. V. Elayatamby	do. (do.)	0	2	28*	
6	Do.	—	Jungle fit for coconuts (reservation for lane)	0	0	14*	
7	Do.	—	do. (reservation for road)	0	0	7*	
<i>Bintenne pattu.</i>							
Preliminary plan 5,206. Village—Ellegoda.							
1	Kudawiradiyapitiya	T. B. Seneviratne	Jungle low land fit for paddy cultivation	1	0	6	
2	Do.	do.	do.	0	0	35	
Preliminary plan 5,186. Village—Serenkada.							
1	Serenkadakele alias Ambagahalanda	P. W. Banda	Land fit for vegetables	1	0	0	
2	Do.	—	do. (reservation for road)	0	0	14*	
Preliminary plan 5,056. Village—Balahinda.							
1	Dampalawinnekele	—	Scrub jungle (reservation for road)	0	0	23*	
2	Kahatagahakumbura	T. M. Kalu Banda	Paddy field	3	2	7	

Lot.	Name of Land.	Name of Applicant.	Description.	Extent.		
				A.	R.	P.
Preliminary plan 5,049. Village—Periya Pullumalai.						
1	Karuwallawadiya	V. A. B. Appuhamy	Jungle (high ground)	1	0	2
2	Do.	—	Jungle (reservation for road)	0	0	18*
Preliminary plan 5,016. Village—Palaturuella.						
1	Gala	Heenappu Tissahamy	Open land (reservation for gala)	0	0	30*
2	Galamukalana	do.	Forest	1	0	15
<i>Eravur Pattu.</i>						
Preliminary plan 5,209. Village—Koduvamadu.						
3	Koduvamadukadu	—	Partly open and jungle (reservation for path)	0	0	18*
4	Do.	—	do. (reservation for stream)	1	1	37*
<i>Koralai Pattu.</i>						
Preliminary plan 5,030. Village—Puddakarachchi.						
1	Sinnapuddakarachchi	K. O. Velupillai	Jungle fit for paddy	3	3	29
Preliminary plan 4,825. Village—Miravodai.						
3421	Palayamiravodaivempupumi	Velapody Muttu	Coconut garden (encroachment by the applicant's father)	1	0	34
<i>Porativu Pattu.</i>						
Preliminary plan 5,031. Village—Bakkiella.						
1	Talawaipumi	V. Chellaturai	Paddy field	4	1	0†
2	Do.	—	do. (reservation for road)	1	0	7*†
3	Do.	Claimed by A. Appuhamy	Coconut garden	1	0	23

* Not for sale.

† Advertised for lease.

N. B.—Upset price will be notified at the time of sale. Further information regarding these lands can be obtained from the Government Agent, Eastern Province, and plans of them from the Surveyor-General.

Colonial Secretary's Office,
Colombo, October 18, 1917.

R. E. STUBBS,
Colonial Secretary.

LAND SALES IN THE PROVINCE OF UVA.

No. 1,232, P. of U.—The Government Agent of the Province of Uva will on Friday, November 30, 1917, at 12 noon, at his office in Badulla Kachcheri, put up for lease, the under-mentioned portions of Crown land, in accordance with the regulations of Government regarding lease of Crown lands. Five allotments of land situated in the Bintenna division of the Badulla District of the Province of Uva.

Lot.	Name of Land.	Name of Applicant.	Description.	Extent.		
				A.	R.	P.
Preliminary plan 1,915. Village—Horabora in Bintenna korale of Bintenna division. Claimant—Crown.						
1	Kuruppelanda	B. James Appuhamy of Alutnuwara	Forest	7	3	33
Preliminary plan 1,916. Village—Horabora in Bintenna korale of Bintenna division. Claimant—Crown.						
1	Koruppepitiyalanda <i>alias</i> Ganangedipitiya	D. S. Dias of Alutnuwara	Forest	2	3	22
Preliminary plan 1,919. Village—Pangaragammana in Bintenna korale of Bintenna division. Claimant—Crown.						
1	Galewelaha <i>alias</i> Galewelakanatta	W. P. Mahammadu	Forest	5	0	12
Claimant—Encroachment by V. M. Ukku Banda.						
6	Dambagahakumbura	—	Paddy field	1	3	37
Claimant—Encroachment by W. Punchirala.						
7	Dambagahakumbura	V. M. Ukku Banda	Paddy field	1	2	30

Conditions of Lease.

(1) The above lots shall be leased for a term of 50 years at an annual rental of Rs. 2 per acre. The premium on each lot shall be Re. 1.

(2) Lot 1 in preliminary plan 1,915, lots 6 and 7 in preliminary plan 1,919, and lot 1 in preliminary plan 1,916 shall be leased subject to a water-rate which may be imposed by Government.

(3) The purchaser of the lease of lot 1 in preliminary plan 1,916 will have to lengthen at his expense the existing field channel for about $\frac{1}{2}$ mile to obtain water to this lot.

(4) Lot 1 in preliminary plan 1,919 shall be leased on condition that when the land becomes irrigable the lessee shall pay the usual water-rates.

(5) That the lots shall be used for paddy cultivation only.

(6) That no building shall be erected without the permission of the Government Agent.

(7) That any building or buildings erected without the permission of the Government Agent, or contrary to the conditions, shall be the property of the Crown.

(8) No compensation will be paid for any improvements or buildings on the land at the termination of the lease.

(9) The rent will not be subject to re-assessment during the period of the lease.

(10) Government reserves to itself the right, without question, to reject the highest tender or bid.

Further information regarding the lease of the above lots can be obtained from the Government Agent, Province of Uva, and their plans from the Surveyor-General.

Colonial Secretary's Office,
Colombo, October 18, 1917.

R. E. STUBBS,
Colonial Secretary.

No. 1,233, P. of U.—The Government Agent of the Province of Uva will on Monday, December 3, 1917, at 12 noon, at his office in Badulla Kachcheri, put up for lease, the under-mentioned portions of Crown land, in accordance with the regulations of Government regarding lease of Crown lands. Eight allotments of land situated in the Udukinda division of the Badulla District of the Province of Uva.

Preliminary plan 1,951. Village—Karakgamakanda in Udapalata korale of Udukinda division.

Lot.	Name of Land.	Description.	Extent.		
			A.	R.	P.
Applicant—Mr. C. B. Nelson.					
3	Galhapatana	Patana	37	2	2
4	Medaheenapatana	do.	3	3	13
5	Medaheenapatana and Hulankapolapatana	do.	26	1	9
6	Medaheenapatana	do.	3	2	35

Preliminary plan 1,952. Village—Perawella in Yatipalata korale of Udukinda division.

Lot.	Name of Land.	Description.	Extent.		
			A.	R.	P.
Applicant—Mr. C. B. Nelson.					
1	Elanayapatana	Patana	25	1	19
7	Do.	do.	7	2	39
8	Do.	do.	2	2	33
9	Do.	do.	24	3	34

Conditions of Lease.

(a) The lots shall be leased for a term of 50 years at the upset price of Rs. 200 as premium, subject to a rental of Rs. 3·50 per acre per annum.

(b) That no building shall be erected without the permission of the Government Agent.

(c) That any building or buildings erected without the permission of the Government Agent, or contrary to the conditions, shall be the property of the Crown.

(d) Permission shall only be granted for the erection of buildings which are necessary for tea cultivation.

(e) The rent shall be subject to revision at intervals of thirty years. In no case the rent shall be increased by more than 50 per cent. of the rent for the previous thirty-year period.

(f) That the land shall be used for the cultivation of tea only.

(g) No compensation will be paid for the plantation or buildings at the termination of the lease.

(h) The lessee shall be bound to plant the land to the extent of one-tenth in each of the first five years of the lease, and of a further fourth within the next five years. For non-compliance of the this condition the whole area of the lease, except the portion actually cultivated, shall become liable to the payment of double rent.

(i) That the lessee shall not assign the lease or transfer any right or interest thereon, or subject the whole or any portion of the premises hereby demised without the previous consent in writing of the lessor.

Further conditions regarding the lease of the above lands can be obtained from the Government Agent, Province of Uva, and their plans from the Surveyor-General.

Colonial Secretary's Office,
Colombo, October 18, 1917.

R. E. STUBBS,
Colonial Secretary.

No. 1,234, P. of U.—The Government Agent of the Province of Uva will on Tuesday, December 4, 1917, at 12 noon, at his office in Badulla Kachcheri, put up to auction, for sale or settlement, or will otherwise dispose of, the under-mentioned portions of Crown land, in accordance with the regulations of Government regarding land sales. Twenty-six allotments of land situated in the Udukinda division of the Badulla District of the Province of Uva.

Preliminary plan 1,925. Village—Wewegama in Gampaha korale of Udukinda division. Applicant—Nil.

Lot.	Name of Land.	Name of Claimant.	Description.	Extent.			Upset price per acre, Rs.
				A.	R.	P.	
1	Bulatwattehena	Mr. C. B. Dimbulana	Chena contains 31 coffee, 2 kitul, 3 jak, and 1 nuga tree	2	1	31	40
2	Do.	Mr. G. H. Dimbulana	Chena contains 10 jak, 12 kitul, 1 kolon, 1 heyana, and 3 mora trees	1	3	26	40
3	Do.	do.	Chena (reservation for minor road)	0	0	6	—*
4	Gadumbehena	Lindagawagedara Punchirala	Chena	0	3	20	40
5	Do.	Lindagawagedara Banda	Chena contains 4 jak, 1 sapu, 1 mora, and 2 kitul trees	0	3	3	40
6	Do.	Lindagawagedara Ukku Menika	Chena	0	1	28	40
7	Do.	Idame Ukku Banda Gamarala	do.	0	2	29	40
Applicant—Lindagawagedara Punchirala.							
8	Gadumbehena	Lindagawagedara Punchirala	Chena	0	0	27	40
Applicant—Nil.							
10	Gadumbehena	Paluwatgedera Appuhamy	Chena	0	1	16	40
11	Do.	do.	Chena (reservation for minor road)	0	0	3	—*
12	Do.	Lindagawagedara Punchirala	Chena	0	1	28	40
13	Do.	Khelwatgedera Appuhamy	do.	0	1	8	40
14	Do.	do.	Chena (reservation for minor road)	0	0	6	—*
15	Do.	Lindawattegedera Appuhamy	Chena contains 4 jak trees	0	1	23	40
16	Bulatwatta	Mr. W. Dimbulana, Korala	Contains tea 2 years old, 2 jak, and 2 kitul trees	0	1	12	40
17	Do.	do.	Chena (reservation for minor road)	0	0	7	—*
18	Gadumbehena	Lindawattegedera Appuhamy	Chena (reservation for ela)	0	0	6	—*
19	Bulatwatta	Mr. W. Dimbulana, Korala	Contains 120 tea plants of 2 years old (reservation for ela)	0	0	6	—*
20	Gadumbehena	Khelwatgedera Appuhamy	Chena contains 1 jak tree 70 years old and 2 kitul trees	0	0	8	40
21	Do.	do.	Chena (reservation for minor road)	0	0	6	—*
22	Do.	Lindawattegedera Appuhamy	do.	0	0	15	—*
23	Do.	Lindagawagedera Punchirala	do.	0	0	12	—*
24	Bulatwattehena	Mr. C. B. Dimbulana	Chena (reservation for ela)	0	0	4	—*
25	Do.	do.	Chena	0	1	0	40
26	Do.	do.	Chena (reservation for minor road)	0	0	17	—*
27	Do.	do.	do.	0	0	27	—*

* To be reserved.

Further information regarding the above lands can be obtained from the Government Agent, Province of Uva, and plans of them from the Surveyor-General.

Colonial Secretary's Office,
Colombo, October 18, 1917.

R. E. STUBBS,
Colonial Secretary.

LAND ACQUISITION NOTICES.

HAVING been duly directed by the Governor, with the advice of the Executive Council, acting under the provisions of "The Land Acquisition Ordinance of 1876," section 6, to take order for the acquisition of the following lands, required for a public purpose, namely, for a hackery stand near the Railway Station, Lunawa, to wit:—

Preliminary plan 16,560. Village—Uyana (Lunawa).

Lot.	Name of Land.	Description.	Name of Claimant.	Extent.		
				A.	R.	P.
1	Wetakayagahawatta and Midellagahawatta	Garden contains 14 coconut trees ..	W. Johanis de Mel ..	0	0	21.26
2	Do.	Garden contains 18 coconut trees ..	do. ..	0	0	26.59

I hereby give public notice, as required by section 7, that the Government proposes to take possession of the lands. All persons interested in the aforesaid lands are hereby required to appear personally or by agent before me at this office on November 19, 1917, at 10 A.M., and to state the nature of their respective interests in the lands, and the amount and particulars of their claims to compensation for such interests.

The Kachcheri,
Colombo, October 23, 1917.

J. G. FRASER,
Government Agent.

HAVING been duly directed by the Governor, with the advice of the Executive Council, acting under the provisions of "The Land Acquisition Ordinance of 1876," section 6, to take order for the acquisition of the following lands, required for a public purpose, namely, for widening the Badulla-Batticaloa road from the end of Main street, Badulla, to the Badulla bridge, to wit:—

Preliminary plan 1,970. Village—Kendalagama within the Local Board of Badulla.

Lot.	Name of Land.	Description.	Name of Claimant.	Extent, A. R. P.		
				A.	R.	P.
1	Mutiyangane vihare	Waste land ..	Katugaha Basnayaka of Mutiyangane vihare ..	0	0	3.53
2	Kapuwattegedarawatta	do. ..	do. ..	0	0	1.78

I hereby give public notice, as required by section 7, that the Government proposes to take possession of the lands. All persons interested in the aforesaid lands are hereby required to appear personally or by agent before me at Badulla Kachcheri on November 30, 1917, at 1 P.M., and to state the nature of their respective interests in the lands, and the amount and particulars of their claims to compensation for such interests.

Badulla Kachcheri,
October 19, 1917.

F. BARTLETT,
Government Agent.

HAVING been duly directed by the Governor, with the advice of the Executive Council, acting under the provisions of "The Land Acquisition Ordinance of 1876," section 6, to take order for the acquisition of the following land, required for a public purpose, namely, for improving the Gansabhawa road at Dodanpagala, to wit:—

Preliminary plan 1,971. Village—Hapugolla in Medapalata korale of Udukinda division.

Lot.	Name of Land.	Description.	Name of Claimant.	Extent, A. R. P.		
				A.	R.	P.
1	Digareddekumbura	Paddy field ..	U. Malhami of Nahakadiya ..	0	0	6.4

I hereby give public notice, as required by section 7, that the Government proposes to take possession of the land. All persons interested in the aforesaid land are hereby required to appear personally or by agent before me at Badulla Kachcheri on November 29, 1917, at 1 P.M., and to state the nature of their respective interests in the land, and the amount and particulars of their claims to compensation for such interests.

Badulla Kachcheri,
October 19, 1917.

F. BARTLETT,
Government Agent.