

Ceylon Government Gazette

REGISTERED AS A NEWSPAPER IN CEYLON.

Published by Authority.

No. 6,906 — FRIDAY, NOVEMBER 2, 1917.

Part III.—Lands.

Separate paging is given to each Part in order that it may be filed separately.

	PAGE		PAGE		PAGE
Land Settlement Notices :—		Land Sales by the Government Agents :—		Land Sales by the Settlement Officer :—	
Preliminary Notices ..	397	North-Western Province ..	—	Northern Province ..	—
Final Orders ..	415	North-Central Province ..	457	Eastern Province ..	—
Land Sales by the Government Agents :—		Province of Uva ..	—	North-Western Province ..	—
Western Province ..	—	Province of Sabaragamuwa ..	—	North-Central Province ..	—
Central Province ..	453	Land Sales by the Settlement Officer :—		Province of Uva ..	—
Southern Province ..	453	Western Province ..	—	Province of Sabaragamuwa ..	—
Northern Province ..	456	Central Province ..	—	Land Acquisition Notices ..	458
Eastern Province ..	—	Southern Province ..	—	Land Resumption Notices ..	—

PRELIMINARY NOTICES.

Kalutara Notice No. 6,636.

Notice under "The Waste Lands Ordinances of 1897, 1899, 1900, and 1903."

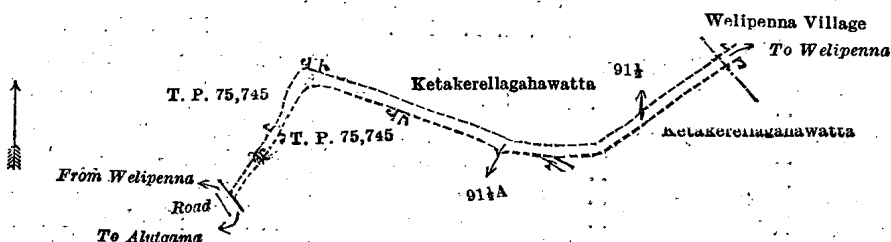
TAKE notice that unless within three months from November 2, 1917, the persons, if any, who claim any interest in the land hereinafter mentioned make claim in person or in writing to the said land or to some interest therein to N. A. Hampton, Esq., Special Officer appointed under section 28 of "The Waste Lands Ordinances of 1897, 1899, 1900, and 1903," at his office at Colombo :

Such Special Officer, in pursuance of the powers vested in him by the said Ordinances, will declare by writing under his hand that the land, to which no claim has been made, is the property of the Crown.

N. A. HAMPTON,
Special Officer.

Description of the Land referred to.

The land commonly called or known as footpath, situated in the village of Lewanduwa, in the Walallawiti pattu of the Pasdun korale west of the Kalutara District, in the Western Province, containing in extent 18 perches, and shown as lot 91½ in preliminary plan 70 and in the annexed diagram ; and bounded as follows : on the north by Ketakerellagahawatta claimed by Don Derenis Jayawardane ; on the east by a footpath to Welipenna (the village limit of Welipenna) ; on the south by Ketakerallagahawatta claimed by Don Derenis Jayawardane ; on the west by lot 91½A (part of T. P. 75,745.



Surveyor-General's Office,
Colombo, July 20, 1917.

Scale of 4 Chains to an Inch.

Kalutara S. O. 12—1917.

A. H. G. DAWSON,
for Surveyor-General.

Kalutara Notice No. 6,637.

Notice under "The Waste Lands Ordinances of 1897, 1899, 1900, and 1903."

TAKE notice that unless within three months from November 2, 1917, the persons, if any, who claim any interest in the lands hereinafter mentioned or in any one or more of such lands or to some interest therein make claim in person or in writing to the said lands or any of them or to some interest therein to N. A. Hampton, Esq., Special Officer appointed under section 28 of "The Waste Lands Ordinances of 1897, 1899, 1900, and 1903," at his office at Colombo:

Such Special Officer, in pursuance of the powers vested in him by the said Ordinances, will declare by writing under his hand that the said lands, or such of them as to which no claim has been made, are the property of the Crown.

N. A. HAMPTON,
Special Officer.

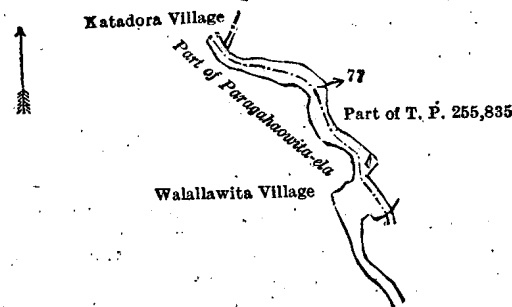
Description of the Lands referred to.

The following lots situated in the village of Magurumaswila, in the Walallawiti pattu of the Pasdun korale west of the Kalutara District, in the Western Province, as described in the annexed diagrams:—

I.—Preliminary plan 95.

Lot.	Name of Land.	Extent, A. R. P.
77	Part of Paragahaowita-ela (stream)	0 0 12

and bounded as follows: on the north by the village limit of Katadora, part of T. P. 255,835; on the east by part of T. P. 255,835; on the south and west by the village limit of Walallawita (part of Paragahaowita-ela).



Surveyor-General's Office,
Colombo, July 19, 1917.

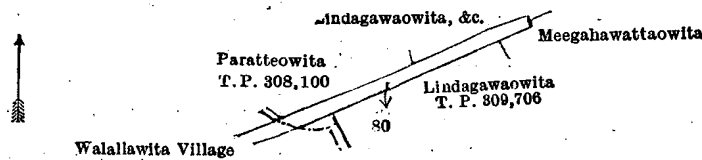
Scale of 4 Chains to an Inch.

A. H. G. DAWSON,
for Surveyor-General.

II.—Preliminary plan 95.

Lot.	Name of Land.	Extent, A. R. P.
80	Minor road	0 0 23

and bounded as follows: on the north by Paratteowita sold by the Crown (T. P. 308,100), Lindagawaowita, &c., claimed by K. Don Amaris and others; on the east by Lindagawaowita, &c., claimed by K. Don Amaris and others, Meegahawattaowita claimed by K. Don Amaris and others; on the south by Meegahawatta-owita claimed by K. Don Amaris and others, Lindagawaowita sold by the Crown (T. P. 309,706); on the west by the village limit of Walallawita.



Surveyor-General's Office,
Colombo, July 19, 1917.

Scale of 4 Chains to an Inch.

A. H. G. DAWSON,
for Surveyor-General.

III.—Preliminary plan 95.

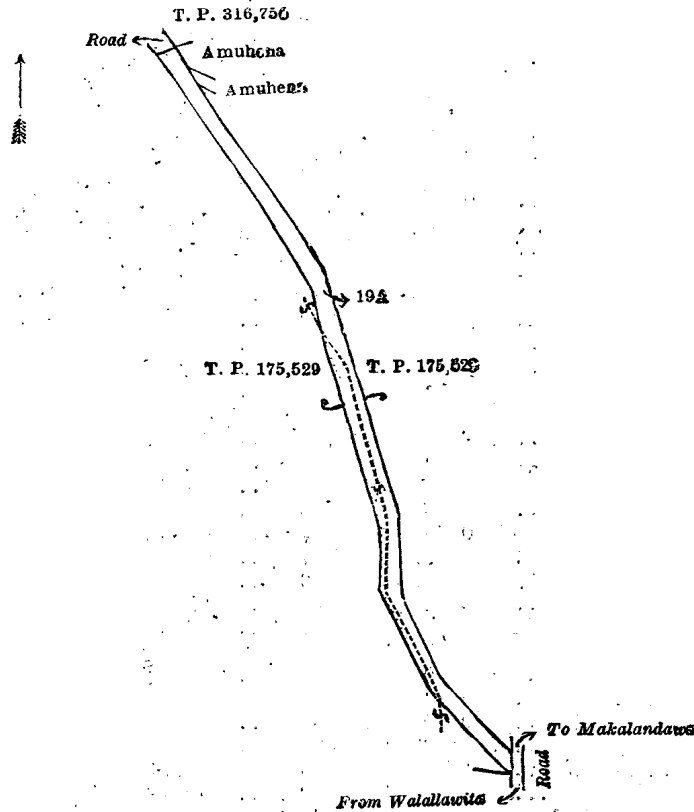
Lot.	Name of Land.	Extent, A. R. P.
19A	Present road (part of T. P. 175,529)	0 2 6

and bounded as follows: on the north by the road, Amuhena sold by the Crown (T. P. 316,756); on the east by Amuhena (private), T. P. 175,529, road from Makalandawa to Walallawita; on the south by the road from Makalandawa to Walallawita, T. P. 175,529; on the west by T. P. 175,529.

[For Diagram see page 399.]

IV.—Preliminary plan 95.

Lot.	Name of Land.	Extent, A. R. P.	Lot.	Name of Land.	Extent, A. R. P.
1	Okandegodella, Pawangalahena, Hakurandegoda Tukkal-gulana	153 3 25	32A	Illukmandiyahena	0 1 0
2	Pawangalahena alias Hathaweledeniya	0 3 0	47	Kirillagasokandedeniya	1 2 37
6A	Present road	0 0 1	48	Kirillagasokandendumulla	1 1 28
13	Monaraendugalapitakattiya	3 3 10	74	Magurumaswila-ela (stream)	0 3 18
14A	Present road	0 0 7	74B	Do. (do.)	1 3 35
15A	Do.	0 0 16	75	Minor road	1 2 37
16A	Udumulle-owita	0 0 27	75B	Do. (Walallawita to Makalandawa)	0 1 24
17A	Pawangalahena	0 0 14	76	Tekkagahagulana-dola (stream)	0 1 25
22	Kekirihenagodella, Etawelakirillagasokandegodella, Keppitiyagahagodella	47 1 19	78	Path	0 0 30
					215 0 33



Surveyor-General's Office,
Colombo, July 19, 1917.

Scale of 4 Chains to an Inch.

A. H. G. DAWSON,
for Surveyor-General.

and bounded as follows : on the north by the village limit of Makalandawa ; on the east by the boundary limit of Pasdun korale east ; on the south by village limit of Walallawita, part of Magurumaswila-ela, village limit of Katadora ; on the west by part of Paragahaowita-ela, village limit of Katadora, village limit of Makalandawa.

NOTE.—The following lots lying within the above-mentioned boundaries are excluded from this part of the notice, and no part of their aggregate acreage of 229 acres 3 roods and 11 perches is included in the acreage of 215 acres and 33 perches given above:—

Preliminary plan 95.

Lot.	Name of Land.	Extent, A. R. P.	Lot.	Name of Land.	Extent, A. R. P.
51	Asswedumapitakattiya	0 2 13	B 4	Bandarawala-atmaga, T. P. 318,267	0 3 7
A 22D	Patabendihenapitakattiya	0 1 22	B 4A	Part of T. P. 211,706	0 0 2
A 22E	Part of T. P. 133,507	0 1 16	B 5	Parts of T. Ps. 211,706 and 212,036	1 2 11
A 22F	Patabendihenapitakattiya	0 0 8	B 5A	Bandarawala-atmaga, Pawangala-heneatmaga alias Udumulleowita	0 0 7
A 22G	Parts of T. Ps. 129,155, 129,166	0 0 22	B 5B	Do.	0 0 9
A 49	Parts of T. Ps. 133,507, 129,155	5 1 1	B 6	Parts of T. Ps. 226,965, 229,115, 229,006, 229,112, 229,113, 175,529, 218,141, 218,142, and 229,114	65 0 22
A 49A	Patabendihenadeniya	0 0 19	B 7	Duwewatta	1 3 29
A 49½	Pelawattamukulana	0 1 22	B 8	Duwekumburegodella, T. P. 308,175	0 1 23
A 49¼	Do.	0 1 0	B 9	Do. T. P. 309,703	0 2 16
A 50	Patabendihenegodella, T. P. 316,676	3 0 4	B 10	Kekirihenepitakattiya	0 3 24
A 50A	Do.	0 0 31	B 11	Monaraendugalapitakattiya, T. P. 309,704	1 1 3
A 50B	Parts of T. Ps. 129,155, 133,507	1 0 5	B 12	Kekirihena, T. P. 323,105	0 2 15
A 50C	Patabendihena	0 0 15	B 12A	Parts of T. Ps. 133,509 and 133,513	0 1 32
B 1A	Part of T. P. 249,576	0 0 18	B 12B	Kekirihena	0 0 24
B 1B	Part of T. P. 212,036	0 0 10	B 14	Part of T. P. 229,112	0 0 30
B 1C	Part of T. P. 211,653	0 0 2	B 15	Part of T. P. 175,529	0 2 3
B 1D	Part of T. P. 211,653	0 0 5	B 16	Udumulleowita, T. P. 323,213	1 2 28
B 1E	Part of T. P. 218,140	0 0 33	B 16B	Part of T. P. 211,653	0 0 1
B 1F	Malpelaliyaddapitakattiya	0 0 8	B 17	T. P. 222,188, part of T. P. 211,653	0 3 17
B 1G	Part of T. P. 218,142	0 0 15	B 18	Pangalahenaowita, T. P. 308,097	0 0 38
B 1H	Malpelaliyaddapitakattiya	0 0 8	B 19	Parts of T. Ps. 175,529, 229,006, 229,112, and 229,113	6 1 15
B 1I	Paragahahenekanda	0 3 31	B 19A	Part of T. P. 175,529	0 2 6
B 1J	Do.	0 0 8	B 19B	Amuhena	0 0 10
B 1K	Part of T. P. 229,116	0 0 6	B 19C	Do. T. P. 316,756	0 0 28
B 1L	Annasigalakele	0 0 12	B 20	T. Ps. 133,514, 218,168, and parts of T. Ps. 133,509, 133,513, and 218,013	8 3 18
B 1M	Part of T. P. 229,116	0 0 8	B 20A	Amuhena	0 0 18
B 1N	Annasigalakele	0 0 6	B 20B	Do.	0 0 25
B 1O	Part of T. P. 229,116	0 0 7			
B 1P	Puhuwala-atmaga	0 0 19			
B 1Q	Parts of T. Ps. 211,729, 255,835	0 0 29			
B 3	T. Ps. 211,704, 211,705	1 0 26			
B 3A	Part of T. P. 249,576	0 0 26			
B 3B	Bandarawala-atmaga, T. P. 313,726	0 0 4			
B 3C	Bandarawala-atmaga, T. P. 313,725	0 0 12			

Lot.	Name of Land.	Extent, A. R. P.	Lot.	Name of Land.	Extent, A. R. P.
B 20C	Amuhena, T. P. 323,563	0 1 24	B 55B	Part of T. P. 229,116	0 0 18
B 21	Kekirihenaudamulla	1 2 34	B 56	T. Ps. 207,755, 207,756, 249,559, and parts of T. Ps. 255,834, 255,836, 207,757	6 2 5
B 21A	Do.	0 0 19	B 56A	Okandegodella, T. P. 316,754	0 2 20
B 22A	Part of T. P. 218,013	0 1 17	B 56B	Do.	0 0 5
B 22B	Egodahawattepitakattiya	0 1 5	B 56C	Okandegodellapitakattiya, T. P. 316,680	0 2 3
B 22C	Etawaradeniya, T. P. 313,768	0 1 0	B 58	Parts of T. Ps. 211,729, 255,835	1 3 19
B 24	Dolamunewattepitakattiya, T. P. 323,640	0 1 5	B 58A	Paragahawatta, &c., T. P. 313,764	0 0 18
B 24A	Part of T. P. 229,114	0 0 5	B 58B	Do.	0 0 6
B 24B	Dolamunewattapitakattiya	0 0 10	B 58C	Do.	0 0 13
B 25	Part of T. P. 229,114	1 1 39	B 70	Etawelapitakattiya, T. P. 316,753	0 1 16
B 25A	Dolamunewatta	0 0 8	B 70A	Do.	0 0 14
B 28	Tekkagahawattaowita T. P. 323,075	0 0 37	B 70B	Part of T. P. 134,502	0 0 12
B 28A	Part of T. P. 229,006	0 0 9	B 73	Okandegodella, T. P. 316,752	0 1 10
B 28B	Tekkagahawatteowita	0 0 4	B 73A	Part of T. P. 229,116	0 0 18
B 29	Tekkagahawatta, T. P. 323,067	1 0 35	B 73B	Okandegodella	0 0 8
B 29A	Part of T. P. 229,006	0 0 39	B 79	Part of T. P. 175,529	0 0 7
B 29B	Tekkagahawatta	0 0 16	B 79A	Footpath, T. P. 175,529	0 0 4
B 31	Parts of T. Ps. 218,140, 276,503, 229,006	1 2 12	B 23	Egodawatta, T. P. 324,631	1 0 16
B 31A	Galkonewattagodella, T. P. 324,280	0 0 13	B 26	Wattaboda-arawa, T. P. 316,455	0 2 37
B 32	Parts of T. Ps. 218,141, 226,965	1 0 19	B 27	Parts of T. Ps. 229,114, 229,113	3 3 9
B 33	T. P. 260,432, parts of T. Ps. 218,142, 229,115	3 1 2	B 30	Parts of T. Ps. 218,140, 229,006	0 1 33
B 33A	Paragahawatteheneatmaga, T. P. 316,679	0 0 12	B 32½	T. P. 276,503	2 0 22
B 33B	Malpelaliyadda (owita)	0 0 19	B 34	Malpelaowitapitakattiya (T. P. 308,098)	0 0 18
B 36	Malpelaowita	2 0 12	B 35	Malpelaowita (T. P. 308,098)	0 1 5
B 36A	Part of T. P. 175,530	0 0 5	B 37	Miriswelwatta	3 0 14
B 36B	Malpelaowita	0 0 10	B 38	Do.	0 0 3 8
B 36C	Do. T. P. 323,698	0 1 10	B 39	Parts of T. Ps. 175,531, 175,530	5 2 2
B 36D	Do.	0 0 17	B 40	Wattaboda-arawa	0 2 29
B 36E	Parts of T. Ps. 175,530, 229,116	0 1 19	B 42	Parts of T. Ps. 175,530, 175,531	2 3 26
B 41	Etawaradeniya	2 0 31	B 43	Part of T. P. 175,530	1 1 6
B 41A	Do. T. P. 313,768	0 3 30	B 52	Okandeeswedumma	5 1 1
B 41B	Do. T. P. 313,723	0 1 28	B 57	Parts of T. Ps. 211,729, 255,835	11 1 2
B 44	Etawala, T. P. 309,705	1 1 14	B 57½	T. P. 275,653	1 1 26
B 44A	Do.	0 0 2	B 59	Paratteowita, T. P. 309,708	0 1 19
B 44B	Part of T. P. 229,116	0 0 1	B 60	Do. T. P. 308,100	0 2 8
B 45	Part of T. P. 218,143, T. P. 248,553	7 1 28	B 61	Indigahawatteowita T. P. 308,176	0 1 8
B 45A	Etaweladeniya, T. P. 313,723	1 1 8	B 63	T. P. 207,753, and parts of T. Ps. 255,834, 255,836, 207,757	10 3 26
B 45B	Okandagodella	0 0 13	B 64	Meegahawatta-owita	0 2 10
B 46	Do. T. P. 316,755	4 3 30	B 65	Lindagawaowita, T. P. 309,706	0 2 29
B 46A	Part of T. P. 218,143	0 0 8	B 66	Wattaboda-arawa, T. P. 308,099	0 2 25
B 46B	Okandegodella T. P. 313,285	2 0 0	B 67	Do.	0 1 30
B 46C	Part of T. P. 229,116	0 0 3	B 68	Do. owita, T. P. 309,707	0 3 11
B 46D	Okandegodella	0 0 6	B 69	Wattaboda-arawa, T. P. 309,707	0 2 36
B 46E	Do.	0 0 12	B 71	Watta-addarakumbura alias Aswed-dumaowita or Okandadeniva	0 2 31
B 46F	Part of T. P. 229,116	0 0 11	B 72	Parts of T. Ps. 229,116, 134,502	1 0 18
B 52A	Okandepitakattiya	1 1 0	B 74A	Magurumaswila-ela	0 1 9
B 53	Okandegodella T. P. 319,184	0 2 12	B 75A	Minor road (Walallawita to Makalanda (part of T. P. 229,116))	0 1 29
B 53A	Do.	0 0 4	B 77	Paragahaowita-ela	0 0 12
B 53B	Do.	0 0 4	B 78A	Footpath (Katadora to Magurumaswila (part of T. P. 229,112))	0 0 7
B 53C	Part of T. P. 229,116	0 0 1	B 80	Minor road	0 0 23
B 54	Parts of T. Ps. 229,116, 218,143, and 134,502	10 3 25			229 3 11
B 54A	Okanda	0 0 10			
B 54B	Do.	0 0 4			
B 55	Okandegodella, T. P. 313,724	0 0 16			
B 55A	Do.	0 0 21			

[For Diagram see page 401.]

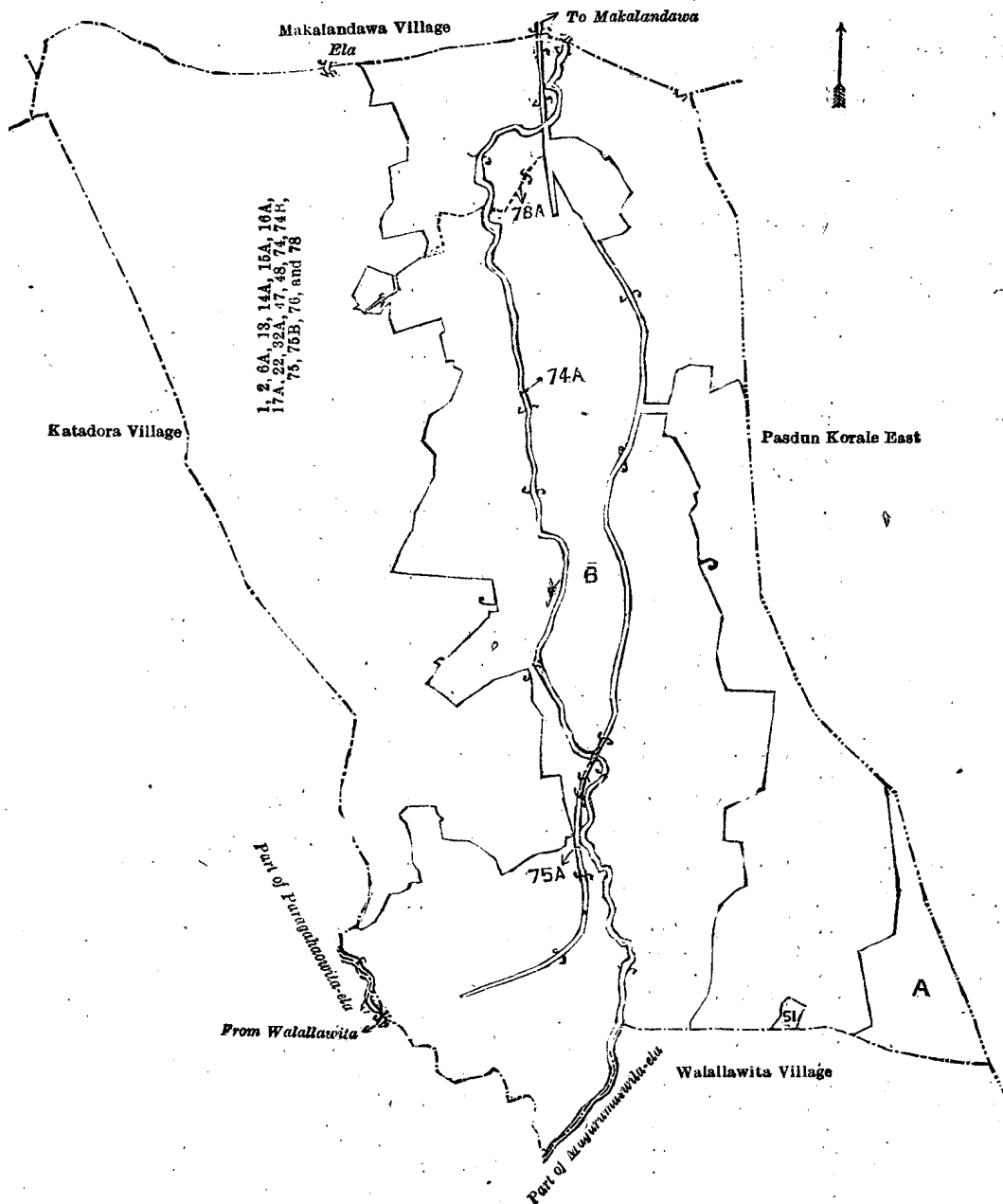
Kalutara Notice No. 6,638.

Notice under "The Waste Lands Ordinances of 1897, 1899, 1900, and 1903."

TAKE notice that unless within three months from November 2, 1917, the persons, if any, who claim any interest in the lands hereinafter mentioned or in any one or more of such lands or to some interest therein make claim in person or in writing to the said lands or any of them or to some interest therein to N. A. Hampton, Esq., Special Officer appointed under section 28 of "The Waste Lands Ordinances of 1897, 1899, 1900, and 1903," at his office at Colombo:

Such Special Officer, in pursuance of the powers vested in him by the said Ordinances, will declare by writing under his hand that said lands, or such of them as to which no claim has been made, are the property of the Crown.

N. A. HAMPTON,
Special Officer.



Surveyor-General's Office,
Colombo, July 19, 1917.

Scale of 16 Chains to an Inch.

A. H. G. DAWSON,
for Surveyor-General.

Kalutara S. O. 13—1917.

Description of the Lands referred to.

The following lots situated in the village of Katadora, in the Walallawiti pattu of the Pasdun korale west of the Kalutara District, in the Western Province, as described in the annexed diagrams:—

I.—Preliminary plan 94.

Lot.	Name of Land.	Extent, A. R. P.	Lot.	Name of Land.	Extent, A. R. P.
1	Paniyalmukalana	.. 482 1 35	119	Indurugaha-dola	... 0 0 33
1E	Mahagulana	.. 3 2 25	120	Gansabhawa road	... 1 2 27
6	Pangalhena and Gahalawattegoda-kanda	.. 145 3 5	121	Walekumbure-dola	... 0 3 3
57	Dehigahakumburepitakattiya	.. 0 3 27	121B	Do.	... 0 0 6
75	Dawatagahahena (reservation for road)	0 0 7	122	Footpath	.. 0 1 27
76A	Tirivanalgodella (do.)	0 0 12	123	Katadora-ela	.. 2 2 20
81	Dehigaha-asweddumepitakattiya	.. 1 2 13	123A	Do. (part of)	... 0 0 15
86	Wawitahenekanda and Goluwalakanda	.. 36 2 9	124	Hathhaule-dola	.. 0 1 9
86N	Goluwalakanda (reservation for road)	0 0 28	125	Pangalahena-dola	... 0 1 2
86P	Wawitahena (do.)	0 0 24	126	Madawitiya-dola	... 1 0 7
90	Goluwalakandeeasweddumulla (reservation for road)	.. 0 0 11	127	Nanawala-dola	.. 0 2 35
96A	Goluwalakandeatmagawatta (reservation for road)	.. 0 0 14	128	Weliketiyehene-dola	... 0 3 30
			129	Mukalana-dola	... 2 0 19
			130	Footpath	... 0 0 21
					682 3 24

and bounded as follows : on the north by the village limits of Gulawita and Magurumaswila ; on the east by the village limit of Magurumaswila ; on the south by part of Katadora-ela, village limit of Walallawita village, part of Katadora-ela, the village limits of Walallawita and Totaha, part of Mukalanadola, the village limit of Yagirala ; on the west by part of Mukalana-dola, village limit of Yagirala.

NOTE.—The following lots lying within the above-mentioned boundaries are excluded from this part of the notice, and their aggregate acreage of 218 acres 2 roods and 19 perches is not included in the acreage of 682 acres 3 roods and 24 perches given above :—

Preliminary plan 94.

Lot.	Name of Land.	Extent, A. R. P.	Lot.	Name of Land.	Extent, A. R. P.
6F ..	Galwalaheneatmaga (T. P. 249,558)...	0 2 19	E 40 ..	Wewitawattepitakattiya (T. P. 312,290)	0 0 30
25 ..	Mahagulanewatta ..	3 3 5	E 41 ..	Wattabodapaththiya ..	0 3 9
A 2 ..	Wallekattiyahenedeniya (T. P. 314,302) ..	1 1 25	E 42 ..	Bopaththiyaowita ..	0 3 15
A 23 ..	Weliketiyahenewatta (T. P. 308,922)	0 3 39	E 43 ..	Bopaththiyewatta, &c. ..	10 0 2
A 24 ..	Weliketiyahena (T. P. 308,204) ..	0 3 13	E 44 ..	Dewatagahawattepitakattiya (T. P. 308,921) ..	0 1 11
B 1A ..	Panvilaheneatmaga (part of T. P. 138,629) ..	0 0 12	E 45 ..	Gorakagahawattepitakattiya (T. P. 307,936) ..	0 2 29
B 1B ..	Do. (T. P. 323,333) ..	0 0 37	E 46 ..	Gulanawatta, &c. ..	3 3 3
B 1C ..	Panvilahenegulana (T. P. 325,543) ..	0 2 20	E 47 ..	Galabodawattepaththiya ..	0 3 30
B 1D ..	Panvilahenepahaladeniya ..	0 3 16	E 48 ..	Ambagahawatta ..	0 0 39
B 26 ..	Panvilahenedeniya (T. P. 138,629) ..	2 0 10	E 49 ..	Bopaththiya ..	0 3 18
B 27 ..	Panvilahenekumbureatmaga (T. P. 317,615) ..	0 3 5	E 50 ..	Bopaththiyeowita (T. P. 308,818) ..	0 0 33
C 1F ..	Gulanahenekumbura (part of T. P. 138,631) ..	0 0 13	E 51 ..	Wawitawattepitakattiya (T. P. 325,517)	1 2 11
C 105 ..	Do. (do. do.) ..	4 1 35	E 51A ..	Do. (part of T. P. 138,630) ..	0 0 10
C 105A ..	Gulanaheneweliowita ..	0 2 8	E 52 ..	Nagahapaththiya (T. P. 308,203) ..	0 1 5
C 105B ..	Gulanahenekumbura ..	0 1 15	E 53 ..	Wewitawatta (T. P. 312,291) ..	0 1 23
C 106 ..	Gulanaheneduwawatta ..	0 1 6	E 54 ..	Wewitahenewattepitakattiya (T. P. 312,292) ..	0 0 23
C 107 ..	Gulanahenewatta (T. P. 314,431) ..	1 0 17	E 55 ..	Wewitawatta ..	2 3 1
C 108 ..	Gulanaheneatmaga ..	0 1 29	E 56 ..	Wewitawattepitakattiyewatta ..	0 0 36
C 108A ..	Gulanahenekumbureowita (part of T. P. 138,631) ..	0 0 14	E 58 ..	Wewitawattepitakattiya (T. P. 308,202) ..	0 0 32
C 109 ..	Gulanahenepitakattiya (T. P. 307,943) ..	0 3 7	E 59 ..	Wewitawattemedakattiya ..	0 1 1
C 110 ..	Gulanahenewatta ..	0 2 29	E 60 ..	Wewatahenewattapitakattiya (T. P. 317,613) ..	1 0 32
C 111 ..	Gulanahenaudumulledeniya (T. P. 308,823) ..	0 1 33	E 61 ..	Wewitawattepitakattiya (T. P. 323,328) ..	0 2 31
D 6B ..	Pangalahena (part of T. P. 249,500) ..	1 0 11	E 62 ..	Do. (T. P. 317,614) ..	0 1 1
D 6C ..	Do. (do. do.) ..	1 0 19	E 63 ..	Wewitawattepitaira (T. P. 308,819) ..	0 1 4
D 35 ..	Do. (do. do.) ..	1 2 26	E 64 ..	Do. (T. P. 307,937) ..	0 1 16
E 3 ..	Peelagedarawatta, Katadorawatta, &c. ..	8 3 3	E 65 ..	Wewitawattepitakattiya (T. P. 312,293) ..	0 2 22
E 4 ..	Yonaudumulla, &c. (part of T. P. 249,501) ..	88 0 14	E 66 ..	Wewitahenekattiya, &c. (T. P. 224,096 and parts of T. Ps. 138,630 and 224,097) ..	1 0 16
F 4½ ..	Hathhaulepitakattiya (T. P. 275,654) ..	1 1 3	E 67 ..	Wewitawatta (part of T. P. 138,630) ..	0 1 14
E 5 ..	Kalugedarawatta ..	0 2 3	E 68 ..	Wewitawattepitakattiya (T. P. 323,424) ..	0 1 1
E 6A ..	Gahalawattegoda-kanda (T. P. 325,515) ..	1 3 38	E 69 ..	Kalugalawatta ..	0 1 11
E 6D ..	Pangalahena (T. P. 324,861) ..	1 0 6	E 70 ..	Galleudawattepaththiya ..	0 1 6
E 6E ..	Pangalaheneatmaga (part of T. P. 249,502) ..	0 0 8	E 71 ..	Yonaudumulleihalakattiya (T. P. 308,820) ..	0 2 36
E 7 ..	Wattabodapaththiya ..	0 1 26	E 72 ..	Duwewatta ..	0 0 38
E 8 ..	Kalugedarawatta ..	0 0 22	E 73 ..	Yonaudumullekandeatmaga (T. P. 308,821) ..	0 0 33
E 9 ..	Do. ..	1 2 1	E 74 ..	Dawatagahahena (T. P. 308,201) ..	0 3 11
E 10 ..	Ketakaralgahawatta ..	0 0 33	E 76 ..	Tirivanagalgodella (part of T. P. 224,098) ..	0 2 25
E 11 ..	Madawitadolabodawatta (T. P. 307,934) ..	0 1 5	E 76B ..	Do. (T. P. 323,650) ..	0 0 7
E 12 ..	Do. (T. P. 307,935) ..	0 0 24	E 76C ..	Do. (T. P. 323,651) ..	0 0 21
E 13 ..	Kuruwepaththiya ..	0 1 26	E 77 ..	Dehigaha-asweddumepitakattiya (T. P. 308,923) ..	0 0 23
E 14 ..	Pelawattepaththiya ..	0 0 31	E 78 ..	Dehigahagodella ..	0 2 22
E 15 ..	Pelawatta ..	0 0 36	E 79 ..	Dehigaha-aswedduma ..	13 3 0
E 16 ..	Mahapaththiya ..	0 2 5	E 80 ..	Dehigahagodella (T. P. 307,938) ..	0 2 17
E 17 ..	Sapugahawattepitakattiya (T. P. 308,814) ..	0 0 37	E 82 ..	Hathhauleowita ..	0 0 39
E 18 ..	Ihalawatta, Sapugahawatta, &c. ..	5 0 1	E 83 ..	Pangalaheneatmaga (parts of T. Ps. 249,501 and 249,502) ..	0 2 20
E 19 ..	Sapugahawattepaththiya ..	0 0 31	E 84 ..	Do. (do. do.) ..	0 2 27
E 20 ..	Sapugahawattepitapaththiya ..	0 0 25	E 85 ..	Dehigaha-asweddumeowita (T. P. 307,939) ..	0 3 1
E 21 ..	Sapugahawattepitakattiya ..	0 1 26	E 86A ..	Wawitahenekanda (parts of T. Ps. 207,192 and 207,195) ..	0 0 12
E 22 ..	Ihalawattepitakattiya (T. P. 308,205) ..	0 3 26	E 86B ..	Goluwalakanda ..	0 0 11
E 28 ..	Galabodawattepitakattiya (T. P. 308,815) ..	0 3 9	E 86C ..	Wawitahenekanda (part of T. P. 207,195) ..	0 0 3
E 29 ..	Gankandewatta ..	0 2 13	E 86D ..	Wawitahena (T. P. 323,657) ..	0 0 14
E 30 ..	Galabodawattepitakattiya (T. P. 308,815) ..	0 3 7	E 86E ..	Do. (T. P. 324,862) ..	0 3 7
E 31 ..	Gorakagahawatta ..	0 0 33	E 86F ..	Wawitahenepitakattiya ..	0 0 39
E 32 ..	Bopaththiya ..	0 1 1	E 86G ..	Wawitahenepitakattiya (T. P. 323,327) ..	0 0 16
E 33 ..	Halkandewita-atmaga (T. P. 308,920) ..	0 1 16	E 86H ..	Wawitahena (T. P. 325,518) ..	1 0 6
E 34 ..	Do. (T. P. 308,920) ..	0 0 30	E 86I ..	Goluwalakanda (T. P. 325,514) ..	1 0 5
E 36 ..	Meneriwatta ..	0 2 30			
E 37 ..	Kosgahaowitagodella (T. P. 308,817) ..	0 0 30			
E 38 ..	Kosgahagodella (T. P. 308,824) ..	0 2 20			
E 39 ..	Wewitawattepitakattiya ..	0 3 13			

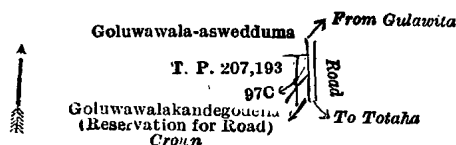
Lot.	Name of Land.	Extent, A. R. P.	Lot.	Name of Land.	Extent, A. R. P.
E 86J ..	Goluwalakanda (T. P. 324,952) ..	1 0 2	E 99C ..	Gorakagahawatta <i>alias</i> Delgahagodellewatta (reservation for road)	0 0 23
E 86K ..	Do. (T. P. 325,516) ..	1 0 6	E 100 ..	Cajugahawatta (T. P. 307,940) ..	0 2 34
E 86L ..	Do. ..	1 0 6	E 101 ..	Cajugahawattedeniya (T. P. 307,941)	0 1 15
E 86 M ..	Do. (T. P. 324,860) ..	1 0 9	E 102 ..	Goluwalakanda (parts of T. Ps. 207,192 and 207,195)	0 1 22
E 86 O ..	Wawitawatta (parts of T. Ps. 138,630 and 224,097) ..	0 0 22	E 103 ..	Goluwalakandagodella (parts of T. Ps. 207,194 and 207,195)	0 2 6
E 87 ..	Goluwalekanda (parts of T. Ps. 224,873, &c.) ..	0 1 6	E 103A ..	Do. (reservation for road) ..	0 0 6
E 88 ..	Goluwalekande-atmaga (parts of T. Ps. 224,873, &c.) ..	0 2 22	E 103B ..	Do. (do.) ..	0 0 10
E 89 ..	Goluwalekandeesweddumeudumulla (T. P. 314,430) ..	1 0 12	E 103C ..	Do. (parts of T. Ps. 207,194 and 207,193)	0 0 30
E 91 ..	Yonaudumullepitakattiya ..	0 1 0	E 104 ..	Goluwawala-asweddumepitakattiya (T. P. 307,942) ..	0 0 31
E 92 ..	Duvewatta ..	0 1 1	E 112 ..	Goluwawala-asweddumemulwakkadakkattiya (T. P. 307,944) ..	0 1 35
E 93 ..	Do. (T. P. 308,822) ..	0 1 26	E 113 ..	Goluwawala-asweddumemulwakkadakkattiya (T. P. 323,423) ..	0 1 14
E 94 ..	Wattabodapaththiya (T. P. 308,825)	0 2 13	E 114 ..	Godellawattepitakattiya (parts of T. Ps. 207,196 and 207,194)	0 0 20
E 95 ..	Ibiwalakumburepitakattiya (T. P. 308,822) ..	0 1 13	E 114A ..	Do. (reservation for road) ..	0 0 12
E 96 ..	Goluwalakandeatmagawatta (parts of T. Ps. 224,876, &c.) ..	0 3 12	E 115 ..	Goluwalakanda (parts of T. Ps. 207,195 and 207,194)	0 1 11
E 97 ..	Goluwawala-aswedduma (parts of T. Ps. 207,190, &c.) ..	3 1 14	E 116 ..	Goluwalagulanewatta (T. P. 307,945) ..	0 1 23
E 97A ..	Kajugahapattiya (T. P. 325,513) ..	0 2 18	E 117 ..	Goluwalakandegulanawatta ..	0 0 15
E 97B ..	Do. (part of T. P. 207,190)	0 0 12	E 118 ..	Goluwalakanda (T. P. 307,946) ..	0 0 38
E 97C ..	Goluwawalaowita (reservation for road) ..	0 0 2	121A ..	Walekumbura-dola (part of T. P. 138,631) ..	0 0 14
E 98 ..	Goluwawala-atmaga, &c. (T. P. 207,191 and part of T. P. 224,876)	1 2 19	125A ..	Hathhuala-dola (part of T. P. 249,500)	0 0 21
E 99 ..	Gorakagahawatta <i>alias</i> Delgahagodellewatta (part of T. P. 207,190)	0 3 18			218 2 19
E 99A ..	Gorakagahawatta <i>alias</i> Delgahagodellewatta (reservation for road)	0 0 17			
E 99B ..	Gorakagahawatta <i>alias</i> Delgahagodellewatta (part of T. P. 207,190)	0 1 26			

[For Diagram see page 404.]

II.—Preliminary plan 94.

Lot.	Name of Land.	Extent, A. R. P.
97C ..	Goluwawalaowita (reservation for road)	0 0 2

and bounded as follows : on the north by Goluwawala-aswedduma claimed by E. Cornelis Appu and others ; on the east by road from Gulawita to Totaha ; on the south by Goluwalakandegodella (reservation for road) belonging to the Crown ; on the west by T. P. 207,193.



Surveyor-General's Office,
Colombo, July 20, 1917.

Scale of 4 Chains to an Inch.

A. H. G. DAWSON,
for Surveyor-General.

Kalutara S. O. 14—1917.

Hambantota Notice No. 6,639.

Notice under "The Waste Lands Ordinances of 1897, 1899, 1900, and 1903."

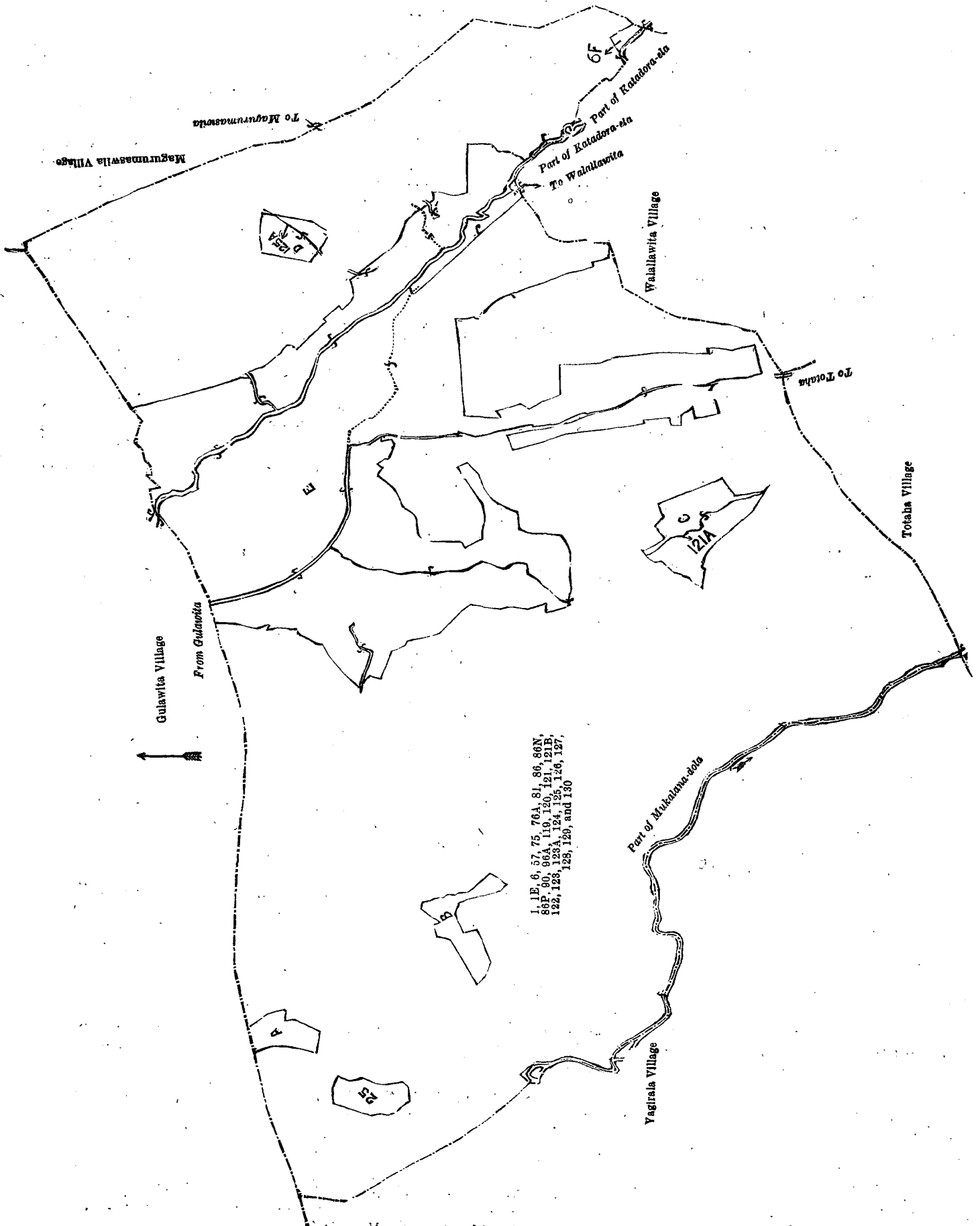
TAKE notice that unless within three months from November 2, 1917, the persons, if any, who claim any interest in the land hereinafter mentioned make claim in person or in writing to the said land or to some interest therein to T. G. Willett, Esq., Special Officer appointed under section 28 of "The Waste Lands Ordinances of 1897, 1899, 1900, and 1903," at his office at Colombo :

Such Special Officer, in pursuance of the powers vested in him by the said Ordinances, will declare by writing under his hand that the land, to which no claim has been made, is the property of the Crown.

T. G. WILLETT,
Special Officer.

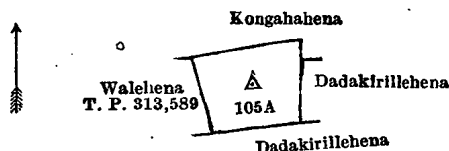
Description of the Land referred to.

The land commonly called or known as Dadakirillehena (reservation for Niyandagala trig station), situated in the village of Dedduwawala, in the West Giruwa pattu of the Hambantota District, in the Southern Province, containing in extent 1 acre 1 rood and 31 perches, and shown as lot 105A in preliminary plan 306 and in the annexed diagram ; and bounded as follows : on the north by Kongahahena claimed by Atapattu Yakoris Appuhamy and others ; on the east by Kongahahena claimed by Atapattu Yakoris Appuhamy and others, Dadakirillehena (private) ; on the south by Dadakirillehena claimed by Don Charles Kulatunga ; on the west by Walehena sold by the Crown (T. P. 313,559).



Surveyor-General's Office,
Colombo, July 20, 1917.

A. H. G. DAWSON,
for Surveyor-General.



Surveyor-General's Office,
Colombo, July 13, 1917.

Scale of 8 Chains to an Inch.

Hambantota S. O. 15—1917.

A. H. G. DAWSON,
for Surveyor-General.

Hambantota Notice No. 6,640.

Notice under "The Waste Lands Ordinances of 1897, 1899, 1900, and 1903."


TAKE notice that unless within three months from November 2, 1917, the persons, if any, who claim any interest in the land hereinafter mentioned make claim in person or in writing to the said land or to some interest therein to T. G. Willett, Esq., Special Officer appointed under section 28 of "The Waste Lands Ordinances of 1897, 1899, 1900, and 1903," at his office at Colombo :

Such Special Officer, in pursuance of the powers vested in him by the said Ordinances, will declare by writing under his hand that the land, to which no claim has been made, is the property of the Crown.

T. G. WILLETT,
Special Officer.

Description of the Land referred to.

The land commonly called or known as Tanalanda (reservation for road), situated in the village of Tavaluwila, in the Giruwa pattu east of the Hambantota District, in the Southern Province, containing in extent 6 perches, and shown as lot 89A1 in preliminary plan 466 and in the annexed diagram; and bounded as follows: on the north by Tanalanda sold by the Crown (T. P. 280,525); on the east by Tanalandehena (reservation for road) declared to be the property of the Crown under the Waste Lands Ordinances; on the south by a road; on the west by Siyambalagahalanda (reservation for road) declared to be the property of the Crown under the Waste Lands Ordinances.



Surveyor-General's Office,
Colombo, June 15, 1917.

Scale of 8 Chains to an Inch.

Hambantota S. O. 16—1917.

A. H. G. DAWSON,
for Surveyor-General.

Kurunegala Notice No. 6,641.

Notice under "The Waste Lands Ordinances of 1897, 1899, 1900, and 1903."

TAKE notice that unless within three months from November 2, 1917, the persons, if any, who claim any interest in the lands hereinafter mentioned or in any one or more of such lands or to some interest therein make claim in person or in writing to the said lands or any of them or to some interest therein to J. M. Davies, Esq., Special Officer appointed under section 28 of "The Waste Lands Ordinances of 1897, 1899, 1900, and 1903," at his office at Colombo :

Such Special Officer, in pursuance of the powers vested in him by the said Ordinances, will declare by writing under his hand that the said lands, or such of them as to which no claim has been made, are the property of the Crown.

J. M. DAVIES,
Special Officer.

Description of the Lands referred to.

The following lots situated in the village of Kalawana, in the Diwigandahaye korale of the Hiriyala hatpattu of the Kurunegala District, in the North-Western Province, as described in the annexed diagram :—

Preliminary plan 4,485.

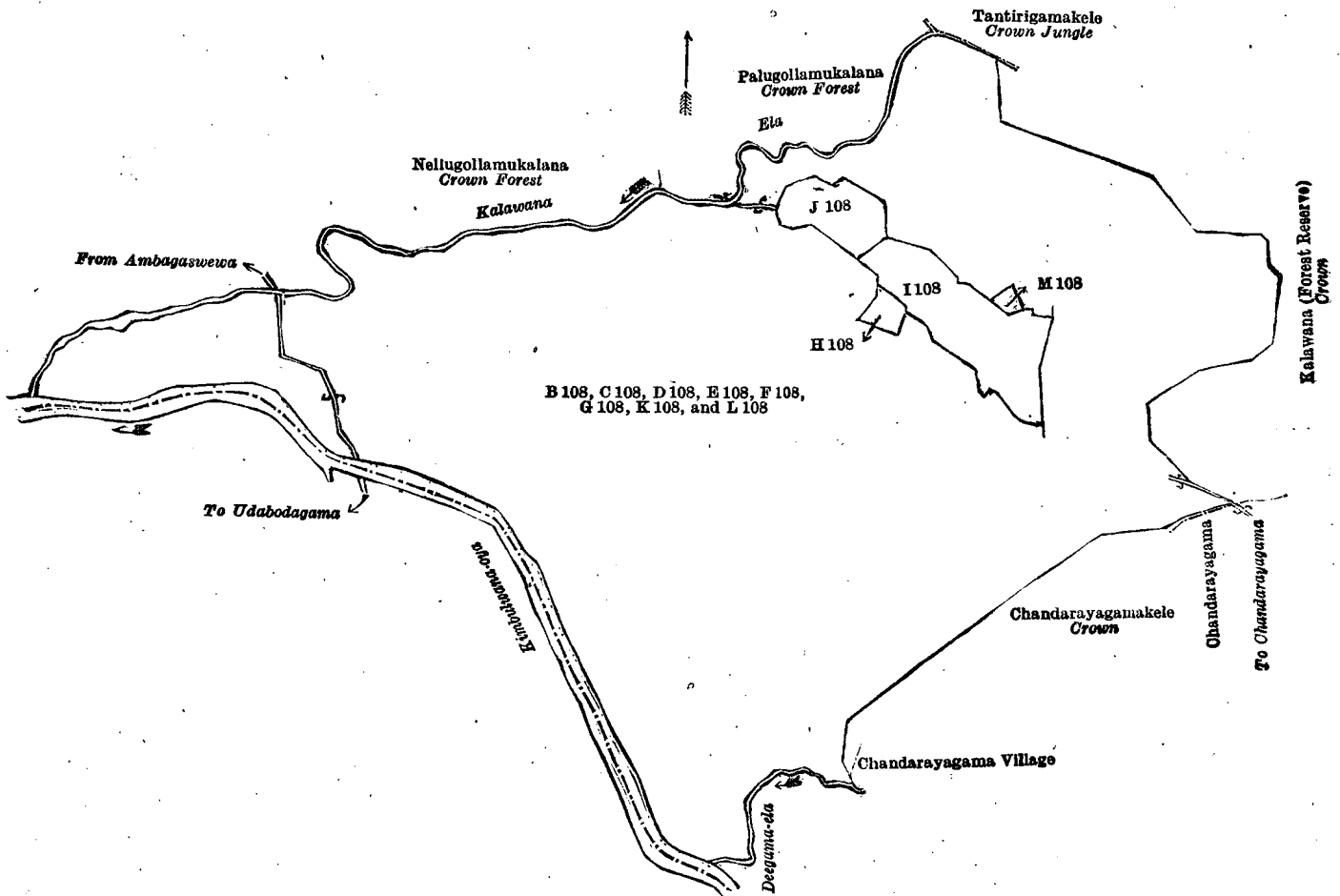
Lot.	Name of Land.	Extent, A. R. P.	Lot.	Name of Land.	Extent, A. R. P.
B 108	Kalawanakele	.. 211 2 35	G 108	Kalawanakele	.. 0 3 39
C 108	Do. (reservation for oya)	.. 25 1 9	K 108	Kalawana tank	.. 13 1 26
D 108	Do. (reservation for stream)	11 1 30	L 108	Kalawanakele	.. 52 2 2
E 108	Do. (do)	1 3 24			
F 108	Kalawanapaluwatta or Maussawatta	5 0 33			322 1 38

and bounded as follows: on the north by Kalawana-ela (Nellugollamukalana Crown forest), Kalawana-ela (Palugollamukalana Crown forest), Tantirigamakele Crown jungle; on the east by Kalawana (forest reserve) belonging to the Crown, a road to Chandarayagama, Chandarayagamakele belonging to the Crown, the village limit of Chandarayagama; on the south by Deegama-ela, Kimbulwana-oya; on the west by Kimbulwana-oya.

NOTE.—The following lots lying within the above-mentioned boundaries are excluded from this notice, and their aggregate acreage of 17 acres and 1 rood is not included in the acreage of 322 acres 1 rood and 38 perches given above :—

Preliminary plan 4,485.

Lot.	Name of Land.	Extent, A. R. P.	Lot.	Name of Land.	Extent, A. R. P.
H 108	Pahalawatta	.. 1 0 8	M 108	Ihalawatta	.. 0 1 39
I 108	Wakadakumbura	.. 10 3 5			
J 108	Pahalakumbura	.. 4 3 28			17 1 0



Surveyor-General's Office,
Colombo, July 7, 1917.

Scale of 16 Chains to an Inch.
Kurunegala S. O. 283—1917.

A. H. G. DAWSON,
for Surveyor-General.

Kurunegala Notice No. 6,642.

Notice under "The Waste Lands Ordinances of 1897, 1899, 1900, and 1903."

TAKE notice that unless within three months from November 2, 1917, the persons, if any, who claim any interest in the lands hereinafter mentioned or in any one or more of such lands or to some interest therein make claim in person or in writing to the said lands or any of them or to some interest therein to J. M. Davies, Esq., Special Officer appointed under section 28 of "The Waste Lands Ordinances of 1897, 1899, 1900, and 1903," at his office at Colombo :

Such Special Officer, in pursuance of the powers vested in him by the said Ordinances, will declare by writing under his hand that the said lands, or such of them as to which no claim has been made, are the property of the Crown.

J. M. DAVIES,
Special Officer.

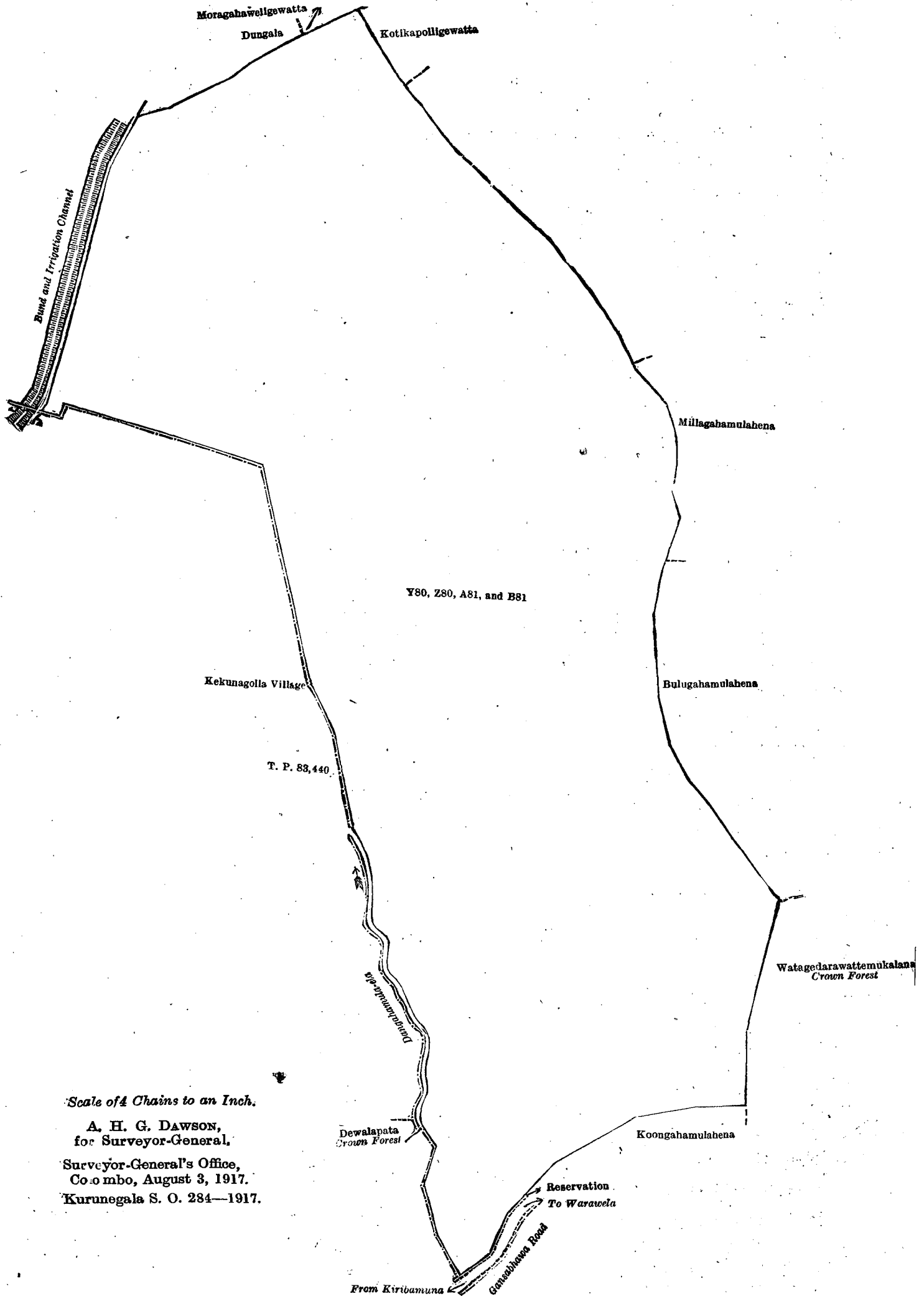
Description of the Lands referred to.

The following lots situated in the village of Diyawa, in the Hetahaye korale of the Hiriyala hatpattu of the Kurunegala District, in the North-Western Province, as described in the annexed diagram :—

Preliminary plan 4,377.

Lot.	Name of Land.	Extent, A. R. P.	Lot.	Name of Land.	Extent, A. R. P.
Y 80 ..	Dewalepotehena	.. 47 0 35	B 81 ..	Dewalepotehena	.. 0 2 10
Z 80 ..	Do. (reservation for channel)	0 3 13			
A 81 ..	Do. (reservation for stream)	1 0 37			49 3 15

and bounded as follows : on the north by Dungala claimed by Punchirala Vidane and others, Moragahaweligewatta claimed by Punchirala Vidane and others ; on the east by Kotikapolligewatta claimed by Kiribanda Arachchi, Kolongahamulahena claimed by Kiribanda Arachchi and others, Millagahamulahena claimed by Appuhami and others, Bulugahamulahena claimed by Kiribanda and others, Watagedarawattemukalana Crown forest ; on the south by Koongahamulahena belonging to the villagers of Kiribamuna, reservation for the Gansabhawa road from Warawela to Kiribamuna ; on the west by Dewalapata Crown forest, Dangahamula-ela, the village limit of Kekunagolla, T. P. 83,440, the village limit of Kekunagolla, a bund, and irrigation channel.



Scale of 4 Chains to an Inch.

A. H. G. DAWSON,
for Surveyor-General.

Surveyor-General's Office,
Colombo, August 3, 1917.
Kurunegala S. O. 284—1917.

Kurunegala Notice No. 6,643.**Notice under "The Waste Lands Ordinances of 1897, 1899, 1900, and 1903."**

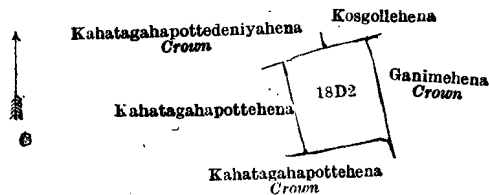
TAKE notice that unless within three months from November 2, 1917, the persons, if any, who claim any interest in the land hereinafter mentioned make claim in person or in writing to the said land or to some interest therein to N. A. Hampton, Esq., Special Officer appointed under section 28 of "The Waste Lands Ordinances of 1897, 1899, 1900, and 1903," at his office at Colombo :

Such Special Officer, in pursuance of the powers vested in him by the said Ordinances, will declare by writing under his hand that the land, to which no claim has been made, is the property of the Crown.

N. A. HAMPTON,
Special Officer.

Description of the Land referred to.

The land commonly called or known as Kahatagahapottehena (cemetery), situated in the village of Imbulgoda of the Udakaha korale south in the Dambadeni hatpattu of the Kurunegala District, in the North-Western Province, containing in extent 1 rood and 30 perches, and shown as lot 18D2 in preliminary plan 480, and in the annexed diagram ; and bounded as follows : on the north by Kahatagahapottedeniya belonging to the Crown, Kosgollehena claimed by Hapuachillai Unguhamy ; on the east by Ganimehena belonging to the Crown ; on the south by Kahatagahapottehena belonging to the Crown ; on the west by Kahatagahapottehena claimed by Dissanayaka Achchillage Dingiri Menika and another.



Surveyor-General's Office,
Colombo, September 4, 1917.

Scale of 4 Chains to an Inch.

A. H. G. DAWSON,
for Surveyor-General.

Kurunegala S. O. 285—1917.

Kurunegala Notice No. 6,644.**Notice under "The Waste Lands Ordinances of 1897, 1899, 1900, and 1903."**

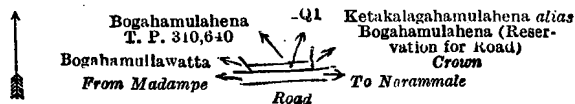
TAKE notice that unless within three months from November 2, 1917, the persons, if any, who claim any interest in the land hereinafter mentioned make claim in person or in writing to the said land or to some interest therein to N. A. Hampton, Esq., Special Officer appointed under section 28 of "The Waste Lands Ordinances of 1897, 1899, 1900, and 1903," at his office at Colombo :

Such Special Officer, in pursuance of the powers vested in him by the said Ordinances, will declare by writing under his hand that the land, to which no claim has been made, is the property of the Crown.

N. A. HAMPTON,
Special Officer.

Description of the Land referred to.

The land commonly called or known as Bogahamulahena (reservation for road), situated in the village of Pugalla of the Yatikaha korale south of the Katugampola hatpattu of the Kurunegala District, in the North-Western Province, containing in extent 10 perches, and shown as lot 2Q1 in preliminary plan 966 and in the annexed diagram ; and bounded as follows : on the north by Bogahamulahena sold by the Crown (T. P. 310,640) ; on the east by Ketakalagahamulahena *alias* Bogahamulahena (reservation for road) leased from the Crown ; on the south by the road from Madampe to Narammala ; on the west by Bogahamullawatta claimed by Marasin Mudiyansele Amaris Naide and others.



Surveyor-General's Office,
Colombo, August 23, 1917.

Scale of 8 Chains to an Inch.

W. C. S. INGLES,
Surveyor-General.

Kurunegala S. O. 286—1917.

Kurunegala Notice No. 6,645.**Notice under "The Waste Lands Ordinances of 1897, 1899, 1900, and 1903."**

TAKE notice that unless within three months from November 2, 1917, the persons, if any, who claim any interest in the lands hereinafter mentioned or in any one or more of such lands or to some interest therein make claim in person or in writing to the said lands or any of them or to some interest therein to J. M. Davies, Esq., Special Officer appointed under section 28 of "The Waste Lands Ordinances of 1897, 1899, 1900, and 1903," at his office at Colombo :

Such Special Officer, in pursuance of the powers vested in him by the said Ordinances, will declare by writing under his hand that the said lands, or such of them as to which no claim has been made, are the property of the Crown.

J. M. DAVIES,
Special Officer.

Description of the Lands referred to.

The following lots situated in the village of Mahawitikale, in the Baladora korale of the Dewamedhi hatpattu of the Kurunegala District, in the North-Western Province, as described in the annexed diagram :—

Preliminary plan 1,568.

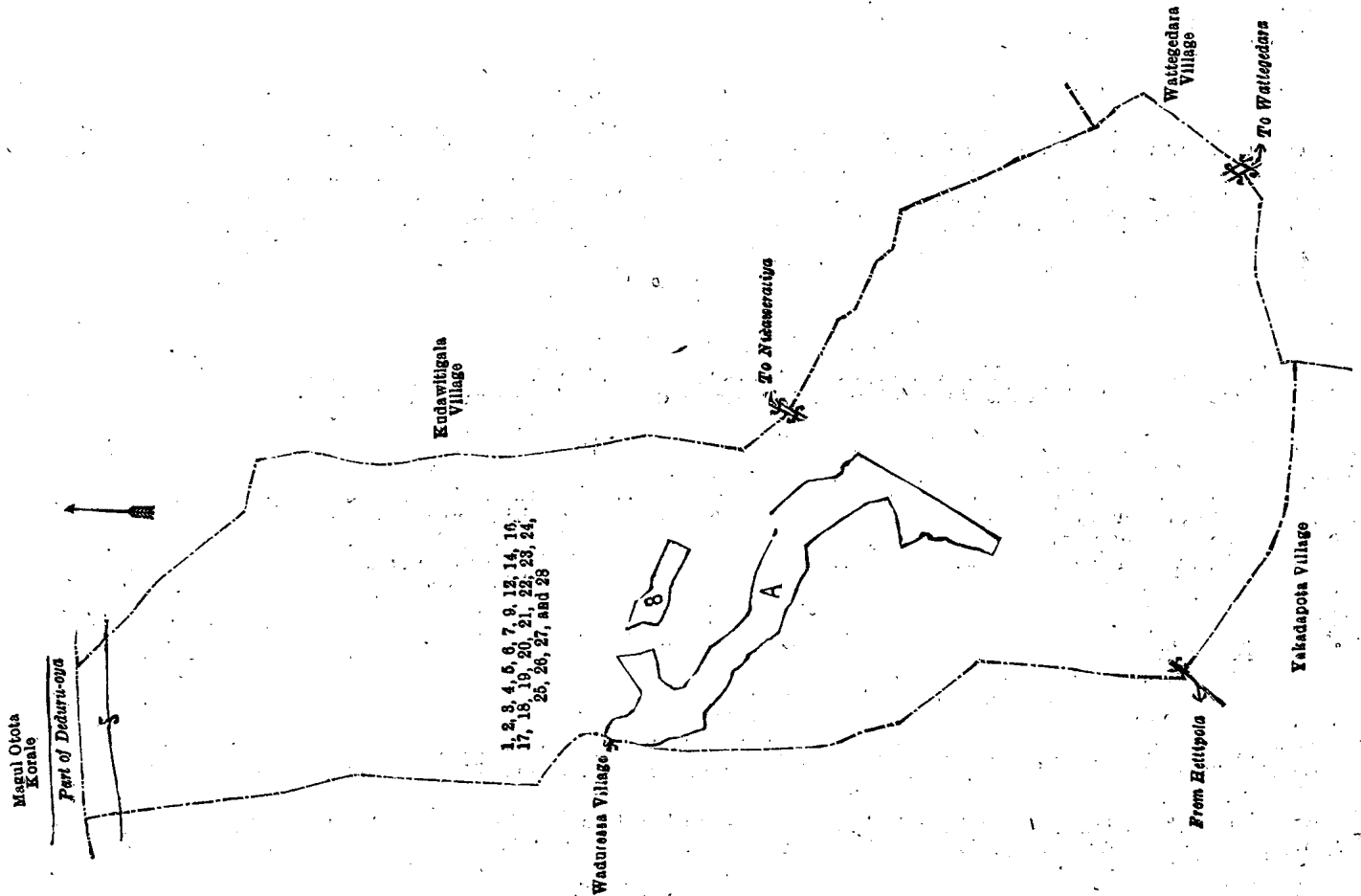
Lot.	Name of Land.	Extent, A. R. P.	Lot.	Name of Land.	Extent, A. R. P.
1 ..	Part of Deduru-oya ..	3 3 19	18 ..	Webodakumbura and Karandagahamulahena (reservation for road) ..	0 3 10
2 ..	Delgahamulahenyaya (reservation for oya) ..	3 2 12	19 ..	Webodakumbura and Karandagahamulahena ..	36 3 31
3 ..	Ela ..	0 0 29	20 ..	Mahawitigalawewa (tank) ..	20 2 3
4 ..	Delgahamulahenyaya (reservation for oya) ..	1 1 17	21 ..	Mudanapolaralagewewa (palu tank) ..	4 2 24
5 ..	Ela ..	0 1 7	22 ..	Bindichchawewa <i>alias</i> Madamperalagewewa (palu tank) ..	4 2 13
6 ..	Talakolayaya ..	134 0 8	23 ..	Minipitiya (cemetery) ..	2 3 7
7 ..	Asweddumewewa (abandoned tank) ..	0 2 36	24 ..	Gansabhawa road ..	1 2 18
9 ..	Do. ..	0 2 21	25 ..	Helambagahamulahenyaya ..	39 2 20
12 ..	Talakolayaya (reservation for minor road) ..	1 0 31	26 ..	Do. (reservation for minor road) ..	0 3 1
14 ..	Asweddumakumburepataha ..	0 0 11	27 ..	Kudawewa (palu tank) ..	1 0 8
16 ..	Kongahamulahena ..	41 1 5	28 ..	Palugahamulahenyaya ..	17 3 35
17 ..	Minor road ..	1 0 11			
					319 2 17

and bounded as follows : on the north by the boundary of Magul Otota korale (part of Deduru-oya), the village limit of Kudawitigala ; on the east by the village limit of Kudawitigala, the road from Hettipola to Nikaweratiya, the village limit of Kudawitigala, the village limit of Wattegedara ; on the south by the village limit of Wattegedera, a road from Wattegedera, the village limit of Yakadapota, a road from Hettipola to Nikaweratiya, the village limit of Waduressa ; on the west by the village limit of Waduressa.

NOTE.—The following lots lying within the above boundaries are excluded from this notice, and their aggregate acreage of 17 acres and 1 rood is not included in the acreage of 319 acres 2 roods and 17 perches given above :—

Preliminary plan 1,568.

Lot.	Name of Land.	Extent, A. R. P.	Lot.	Name of Land.	Extent, A. R. P.
8 ..	Asweddumekumbura ..	1 2 15	A 15 ..	Asweddumakumbura ..	1 0 36
A 10 ..	Mahawitigalawelyaya ..	12 3 23			
A 11 ..	Mahawitigalakamata ..	0 0 10			17 1 0
A 13 ..	Kongahamulawatta ..	1 1 36			



Surveyor-General's Office,
Colombo, September 11, 1916.

Scale of 16 Chains to an Inch.
Kurunegala S. O. 287—1917.

G. K. THORNHILL,
for Surveyor-General.

Kurunegala Notice No. 6,646.

Notice under "The Waste Lands Ordinances of 1897, 1899, 1900, and 1903."

TAKE notice that unless within three months from November 2, 1917, the persons, if any, who claim any interest in the lands hereinafter mentioned or in any one or more of such lands or to some interest therein make claim in person or in writing to the said lands or any of them or to some interest therein to J. M. Davies, Esq., Special Officer appointed under section 28 of "The Waste Lands Ordinances of 1897, 1899, 1900, and 1903," at his office at Colombo:

Such Special Officer, in pursuance of the powers vested in him by the said Ordinances, will declare by writing under his hand that the said lands, or such of them as to which no claim has been made, are the property of the Crown.

J. M. DAVIES,
Special Officer.

Description of the Lands referred to.

The following lots situated in the village of Keralankadawala, in the Ihala Otota korale of the Hiriyala hatpattu of the Kurunegala District, in the North-Western Province, as described in the annexed diagram:—

Preliminary plan 4,735.

Lot.	Name of Land.	Extent, A. R. P.	Lot.	Name of Land.	Extent, A. R. P.
1	Galatabendiwehenyaya	.. 117 2 1	7	Road and reservation	.. 2 3 8
2	Do.	.. 49 0 34	8	Stream reservation	.. 4 2 11
3	Do.	.. 13 3 4			
5	Galatabendiwewa (tank)	.. 2 2 29			193 0 10
6	Galatabendiwehena	.. 2 2 3			

and bounded as follows: on the north by Hakwetuna-oya, the village limit of Polgahagangoda; on the east by the village limit of Polgahagangoda, Kaluwelyaya *alias* Kumbukgolla claimed by the Crown; on the south by Kaluwelyaya *alias* Kumbukgolla claimed by the Crown; on the west by the village limit of Halmillawewa.

NOTE.—The following lot lying within the above-mentioned boundaries is excluded from this notice, and its acreage of 4 acres and 4 perches is not included in the acreage of 193 acres and 10 perches given above:—

Preliminary plan 4,735.

Lot.	Name of Land.	Extent, A. R. P.
4	Galatabendiwekumbura	.. 4 0 4

[For Diagram see page 411.]

Kurunegala Notice No. 6,647.

Notice under "The Waste Lands Ordinances of 1897, 1899, 1900, and 1903."

TAKE notice that unless within three months from November 2, 1917, the persons, if any, who claim any interest in the lands hereinafter mentioned or in any one or more of such lands or to some interest therein make claim in person or in writing to the said lands or any of them or to some interest therein to J. M. Davies, Esq., Special Officer appointed under section 28 of "The Waste Lands Ordinances of 1897, 1899, 1900, and 1903," at his office at Colombo:

Such Special Officer, in pursuance of the powers vested in him by the said Ordinances, will declare by writing under his hand that the said lands, or such of them as to which no claim has been made, are the property of the Crown.

J. M. DAVIES,
Special Officer.

Description of the Lands referred to.

The following lots situated in the village of Talawattegedara, in the Divigandahaye korale of the Hiriyala hatpattu of the Kurunegala District, in the North-Western Province, as described in the annexed diagram:—

Preliminary plan 4,607.

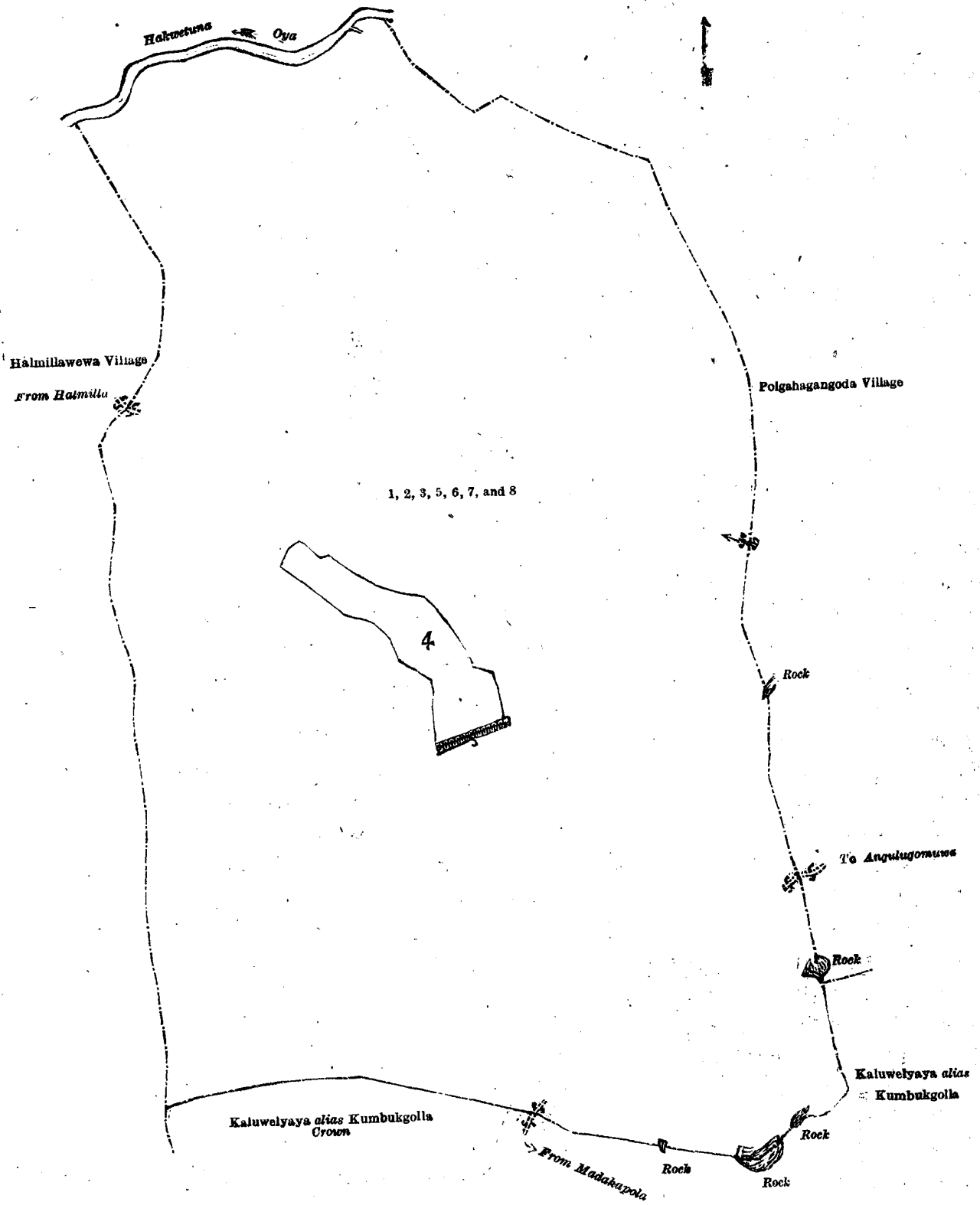
Lot.	Name of Land.	Extent, A. R. P.	Lot.	Name of Land.	Extent, A. R. P.
1	Keppitiheenahenyaya (reservation for Hakwetuna-oya)	.. 4 0 5	9	Mahawewa (tank and bund)	.. 7 0 7
2	Keppitiheenahenyaya (reservation for Hakwetuna-oya and Yoda-ela)	.. 13 0 11	12	Keppitiheenayaya (reservation for Kudawewa)	.. 2 3 6
3	Do.	.. 21 1 31	13	Kudawewa (tank and bund)	.. 2 2 2
4	Railway reservation	.. 4 0 6	14	Keppitiheenahenyaya	.. 12 3 20
5	Do.	.. 3 3 5	15	Do.	.. 36 2 3
6	Keppitiheyaya	.. 34 3 32	16	Do. (road and reservation)	.. 1 2 36
7	Do. (reservation for Mahawewa and Yoda-ela)	.. 4 2 13	17	Do.	.. 39 2 10
8	Do.	.. 0 0 38			189 0 25

and bounded as follows: on the north by the village limit of Ambagaswewa; on the east by the village limit of Ambagaswewa, the village limit of Kalawana, a road to Hiripitiya; on the south by the village limit of Siyambalewa; on the west by the Hakwetuna-oya.

NOTE.—The following lots lying within the above-mentioned boundaries are excluded from this notice, and their aggregate acreage of 12 acres and 7 perches is not included in the acreage of 189 acres and 25 perches given above:—

Preliminary plan 4,607.

Lot.	Name of Land.	Extent, A. R. P.
A 10	Talwattedegarawela	.. 3 1 32
A 11	Do.	.. 8 2 15
		12 0 7

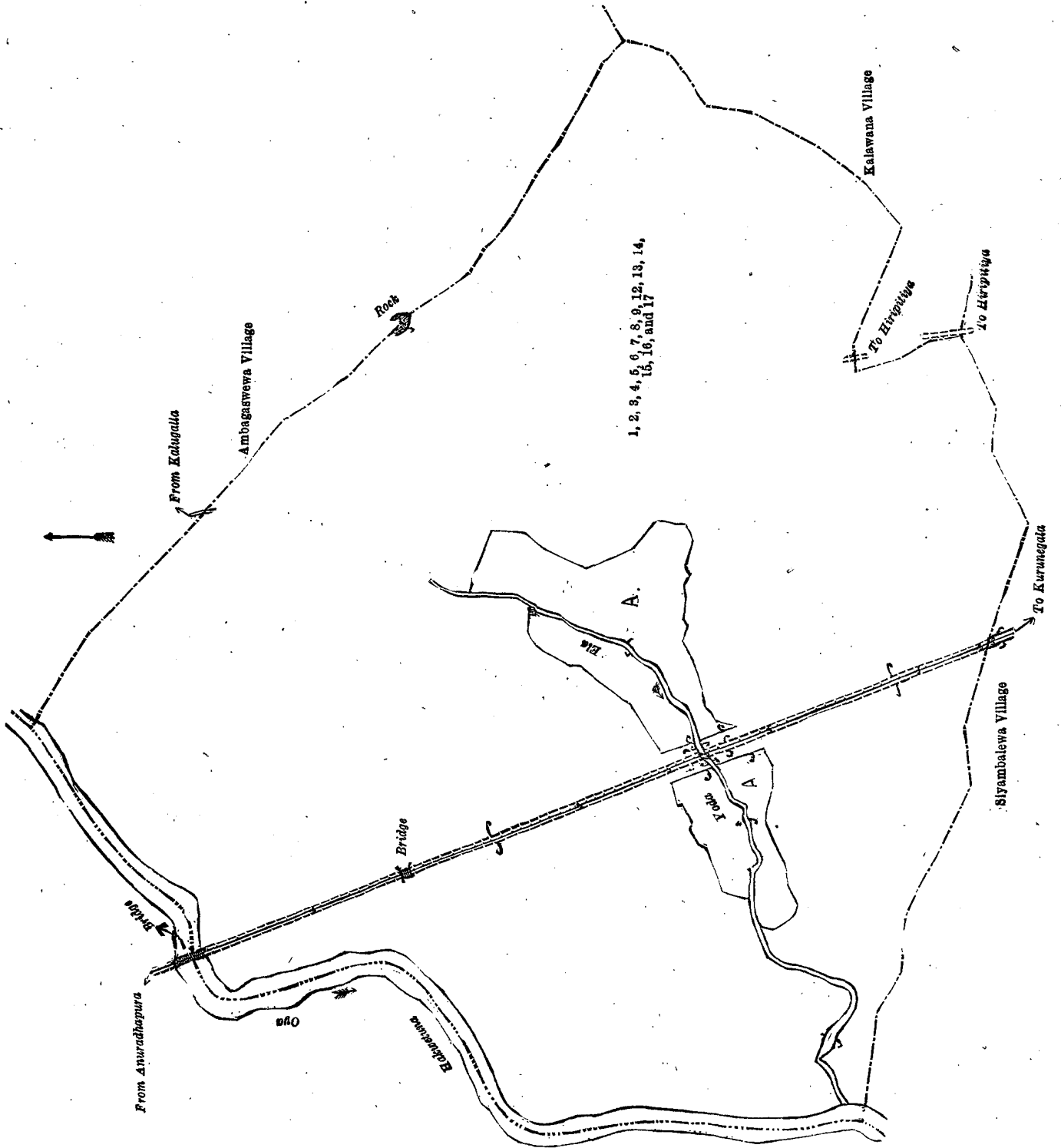


Surveyor-General's Office,
Colombo, August 4, 1917.

Scale of 8 Chains to an Inch.

A. H. G. DAWSON,
for Surveyor-General.

Kurunegala S. O. 288—1917.



Surveyor-General's Office,
Colombo, August 2, 1917.

Scale of 8 Chains to an Inch.

A. H. G. DAWSON,
for Surveyor-General.

Kurunegala S. O. 289—1917.

Ratnapura Notice No. 6,648.

Notice under "The Waste Lands Ordinances of 1897, 1899, 1900, and 1903."

TAKE notice that unless within three months from November 2, 1917, the persons, if any, who claim any interest in the lands hereinafter mentioned or in any one or more of such lands or to some interest therein make claim in person or in writing to the said lands or any of them or to some interest therein to H. O. Fox, Esq., Special Officer appointed under section 28 of "The Waste Lands Ordinances of 1897, 1899, 1900, and 1903," at his office at Colombo :

Such Special Officer, in pursuance of the powers vested in him by the said Ordinances, will declare by writing under his hand that the said lands, or such of them as to which no claim has been made, are the property of the Crown.

H. O. Fox,
Special Officer.

Description of the Lands referred to.

The following lots situated in the village of Amuwala, of the Palle pattu of Nawadun korale of the Ratnapura District, in the Province of Sabaragamuwa, as described in the annexed diagrams :—

I.—Preliminary plan 81.

Lot.	Name of Land.	Extent, A. R. P.	Lot.	Name of Land.	Extent, A. R. P.
2	Pansalahena, Muruthagahahena	4 0 29	6	Dombagahaowitehena, Yatawalakumburehena	4 2 22
2A	Pansalahena	0 0 29	6A	Yatawalakumburehena	0 0 6
2B	Do. (reservation for road)	0 0 31	23	Udagewattehena, Pelawapedeniyehena, Udakandurehena, Panliyaddehena, Batahena, Hikgahapitiyehena, Diyanawattehena, Kosgahahena, Iriyagahadeniyahena, Tennapitahena, Narangahawitehena, Jambugahaowitehena	86 0 9
2B1	Muruthagahahena (do.)	0 0 28	23A	Diyanawattehena	0 0 13
2C	Do. (do.)	0 0 18	23C	Jambugahaowitehena	0 0 22
2D	Do. (do.)	0 0 15	23D	Narangahaowitehena	0 0 25
2D1	Do. (do.)	0 0 6	23J	Aluketiye hena	0 3 24
4	Kanadolamukalana, Kiriwanagodamukalana, Puhuwalatennemukalana	101 2 23	23K	Kosgahahena	10 2 12
4A	Kanadolamukalana (reservation for road and stream)	2 2 22			235 3 22
4B	Minor road	1 1 0			
4C	Kanadolamukalana	22 1 20			
4D	Do. (reservation for road and stream)	0 0 7			
4E	Do. (do.)	0 0 13			
4F	Puhuwalatennemukalana	0 1 8			

and bounded as follows : on the north by the village limit of Wadumulla, a road to Ratnapura, the village limit of Mud-duwa ; on the east by the village limit of Ethoya, the village limit of Hangomuwa, Kosgahahena claimed by the Saffragam Rubber and Tea Company of Ceylon, Ltd., the village limit of Hangomuwa, Iriyagahadeniya claimed by Galganage Manuel Naide and others, the village limit of Hangomuwa ; on the south by Pelawapekumbura claimed by Galganage Punchedi Naide and others, a Mala-dola, the village limit of Hangomuwa, Kanawinna claimed by Galganage Manuel Naide and others, Acharigama-ela, Panliyadda claimed by Amuwalabadalge Nonnohamy and others, Egodawatta claimed by Amuwalabadalge Nonnohamy and others, Narangahaowitewatta claimed by Amuwalabadalge Dingiri Appu Naide and others, Narangahaowitehena claimed by Amuwalabadalge Dingiri Appu ; on the west by minor road from Karawita, Jambugahaowitewatta claimed by Hettikankanamalage Thelenis Appu and others, Galpottewatta claimed by Halpitage Korneris and others, Hikgahapitiyehenwatta claimed by Hettikankanamalage Podi Sinno and others, Hikgahapitiyewatta claimed by Halpitage Korneris and others, Hikgahaketiymedakella claimed by Barnakulage Selohamy, Hikgahapitiyewatta claimed by Halpitage Then Naide and others, Deiyanaowattehena claimed by Jotimunage Charles Appu and others, Diyanawattehena claimed by Halpitage Then Naide and others, Deiyanaowattehena claimed by Jotimunage Charles Appu and others, Diyanawattehenawatta claimed by Halpitage Then Naide and others, minor road, Aluketiye watta claimed by Halpitage Korneris and others, Medayatawalekumbura claimed by Halpitage Korneris, minor road, Dambagahaowitehena claimed by Tiyanbarawatta Ratranhamy and others, minor road, Pitapelaowita claimed by Tiyanbarawatta Ratranhamy, Edandamullewatta *alias* Murutagahahena claimed by Ambalangodaliyanage Simon Perera, minor road, Edandamullewatta *alias* Murutagahahena claimed by Ambalangodaliyanage Simon Perera, minor road, Pansalehenawatta claimed by Kotamulla Pansala, the village limit of Wadumulla.

NOTE.—The following lots lying within the above boundaries are excluded from this part of the notice, and their aggregate acreage of 1 acre 2 roods and 6 perches is not included in the acreage of 235 acres 3 roods and 22 perches given above :—

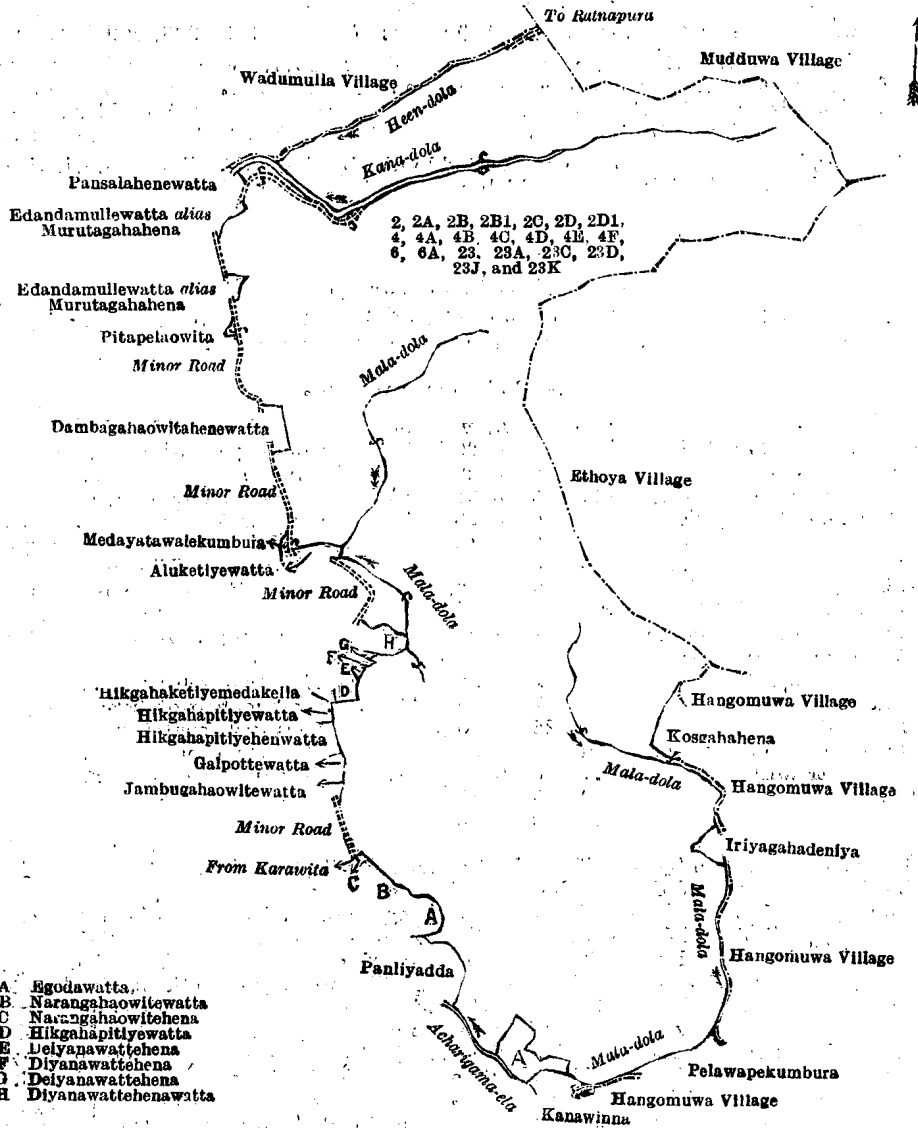
Preliminary plan 81.

Lot.	Name of Land.	Extent, A. R. P.	Lot.	Name of Land.	Extent, A. R. P.
A 23F	Kahatagahawatta	0 1 2	A 39	Udagewatta	0 2 21
A 23G	Udagewatta	0 1 8			
A 23H	Udagewattehena	0 1 3			1 2 6
A 23 I	Kahatagahawatta	0 0 12			

[For Diagram see page 414.]

II.—Preliminary plan 81.

Lot.	Name of Land.	Extent, A. R. P.
11F	Kudugalahena, Ittegalahena <i>alias</i> Walmigalahena	8 2 26
31D	Atarabodahena	1 1 19
		10 0 5

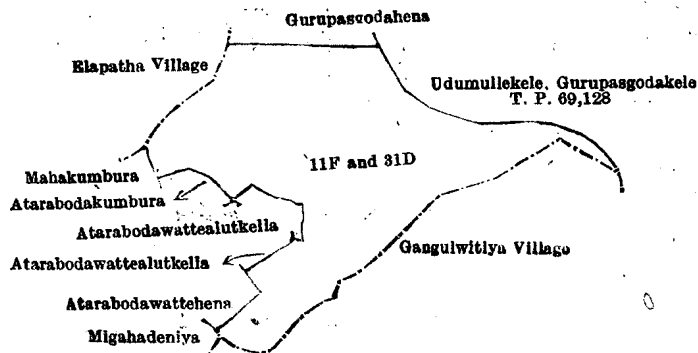


Surveyor-General's Office,
Colombo, June 14, 1917.

Scale of 16 Chains to an Inch.

A. H. G. DAWSON,
for Surveyor-General.

and bounded as follows : on the north by Gurupasgodahena claimed by Solomon Fernando, Udumullekele, Gurupasgodakele (private) (T. P. 69,128) ; on the east by Udumullekele, Gurupasgodakele (private) (T. P. 69,128), the village limit of Gangulwitiya ; on the south by the village limit of Gangulwitiya, Migahadeniya claimed by Karawitadawulkara Haramanisa ; on the west by Atarabodawattehena claimed by Porahitagama Dinesawahumpurayalage Abanchiveda, Atarabodawattealutkella claimed by Dinesawahumpurayalage Abanchia, Atarabodakumbura claimed by Porehitagama Dinesawahumpurayalage Abanchia, Mahakumbura claimed by Karawitadawulkara Haramanisa, the village limit of Elapatha.



Surveyor-General's Office,
Colombo, June 14, 1917.

Scale of 8 Chains to an Inch.

A. H. G. DAWSON,
for Surveyor-General.

FINAL ORDERS.

Hambantota S. O. No. 1,365.

**Order under Section 2 of "The Waste Lands Ordinances of 1897, 1899, 1900, and 1903,"
declaring Lands to be Crown Property.**

In the matter of the lands commonly called or known as Koratuwela, Jullanakumbura, Palugahawatta, &c., situate in the village of Minietiliya, in the East Giruwa pattu of the Hambantota District, in the Southern Province, and of "The Waste Lands Ordinances of 1897, 1899, 1900, and 1903."

THE notice required by section 1 of "The Waste Lands Ordinances of 1897, 1899, 1900, and 1903," having been duly published in manner prescribed by that section in respect of the above-named lands (*vide* Notice No. 4,493), and no claim having been made to the said lands or to any interest therein within the period of three months from the date specified in the said notice, I, Thomas Graham Willett, Special Officer appointed under section 28 of the said Ordinances, under and by virtue of the powers vested in me in that behalf by section 2 of the said Ordinances, do hereby on this 28th day of August, 1917, order and declare that the said lands, as more fully described herein below, situate in the village of Minietiliya, in the East Giruwa pattu of the Hambantota District, in the Southern Province, and shown as lots 13D, 13D1, 13D2, 13D3, 13D4, 13D5, 13D6, 13W, 13W½, 13M, 13N, 13X, 24½, 24¾, 24D, 24G, 24H, 24N, 40B3, 40E, 24B, 24M, 46A, 46C, 46D, 46E, 46F, 46G, 46H, 46I, 46J, 46K in preliminary plan 460 and in the annexed diagrams, and containing in extent 8 acres and 23 perches, are the property of the Crown.

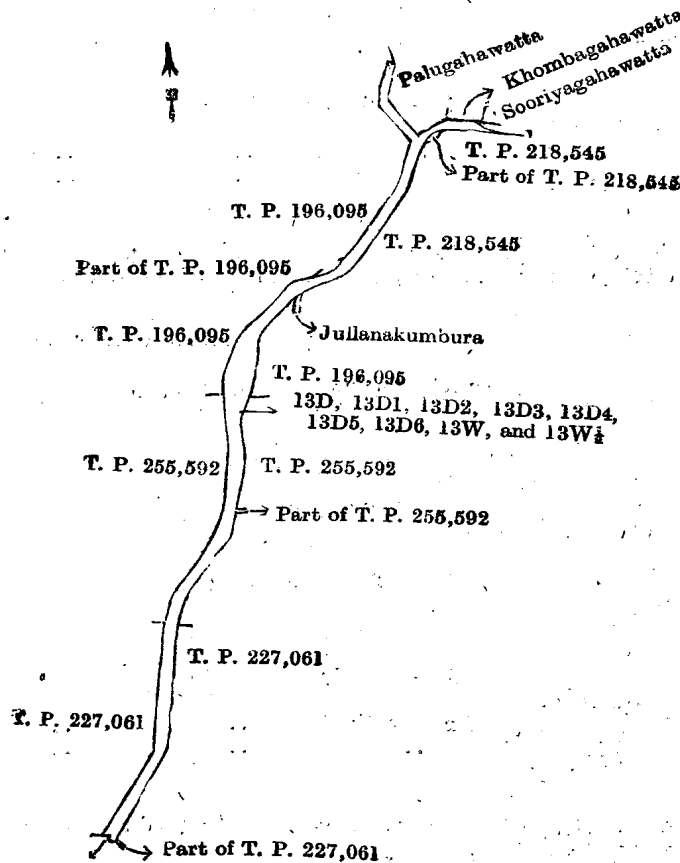
Description of the Lands referred to.

The following lots situated in the village of Minietiliya, in the East Giruwa pattu of the Hambantota District, in the Southern Province, as described in the annexed diagrams:—

I.—Preliminary plan 460.

Lot.	Name of Land.	Extent, A. R. P.
13D	Koratuwela (part of P. P. 4,122/10,647 and reservation for road)	0 2 12
13D1	Jullanakumbura (do.)	0 1 35
13D2	Do. (do.)	0 0 4
13D3	Do. (do.)	0 0 4
13D4	Palugahawatta (do.)	0 0 4
13D5	Jullanakumbura (do.)	0 0 3
13D6	— (do.)	0 0 7
13W	Road	0 1 33
13W½	Do.	0 1 32
		2 0 14

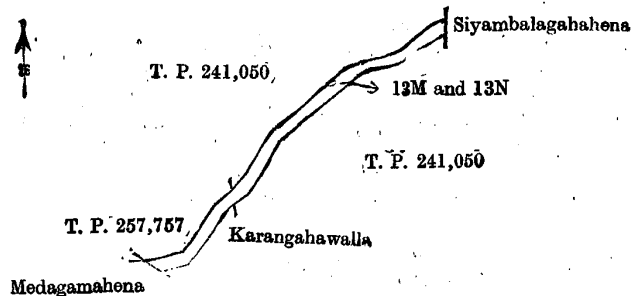
and bounded as follows: on the north by Palugahawatta claimed by D. J. W. Edirisooriya, Kohombagahawatta claimed by James Jayawardana, Sooriyagahawatta sold by the Crown; on the east by T. P. 218,545, Jullanakumbura sold by the Crown, T. Ps. 196,095, 255,592, 227,061; on the south by part of T. P. 227,061, part of T. P. 190,909; on the west by T. Ps. 227,061, 255,592, 196,095.



II.—Preliminary plan 460.

Lot.	Name of Land.	Extent, A. R. P.
13M ...	Aradigatagiamedapanguwa (reservation for an outlet) ...	0 2 23
13N ...	Do. (reservation for an outlet, part of P. P. 4,122/10,600)...	0 1 4
		0 3 27

and bounded as follows : on the north by (T. P. 241,050) ; on the east by Siyambalagahahena claimed by Don Samuel (T. P. 241,050), Karangahawala claimed by A. R. Mohamadu Ibrim ; on the south by Medagamahena to be declared the property of the Crown under the Waste Lands Ordinances ; on the west by T. P. 257,757, T. P. 241,050.



Surveyor-General's Office,
Colombo, March 15, 1912.


Scale of 8 Chains to an Inch.

A. H. G. DAWSON,
for Surveyor-General.

III.—Preliminary plan 460.

Lot.	Name of Land.	Extent, A. R. P.
13X ..	Footpath ...	0 0 6

and bounded as follows : on the north by part of T. P. 227,061 ; on the east by T. P. 227,061, part of T. P. 190,909 ; on the south and west by part of T. P. 190,909.



Surveyor-General's Office,
Colombo, March 15, 1912.

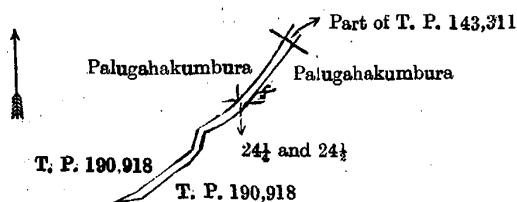
Scale of 8 Chains to an Inch.

A. H. G. DAWSON,
for Surveyor-General.

IV.—Preliminary plan 460.

Lot.	Name of Land.	Extent, A. R. P.
24½ ..	Streams ..	0 0 13
24½ ..	Do. ...	0 0 27
		0 1 0

and bounded as follows : on the north by part of T. P. 143,311 ; on the east by Palugahakumbura sold by the Crown ; on the south by T. P. 190,918 ; on the west by T. P. 190,918, Palugahakumbura sold by the Crown.



Surveyor-General's Office,
Colombo, March 15, 1912.

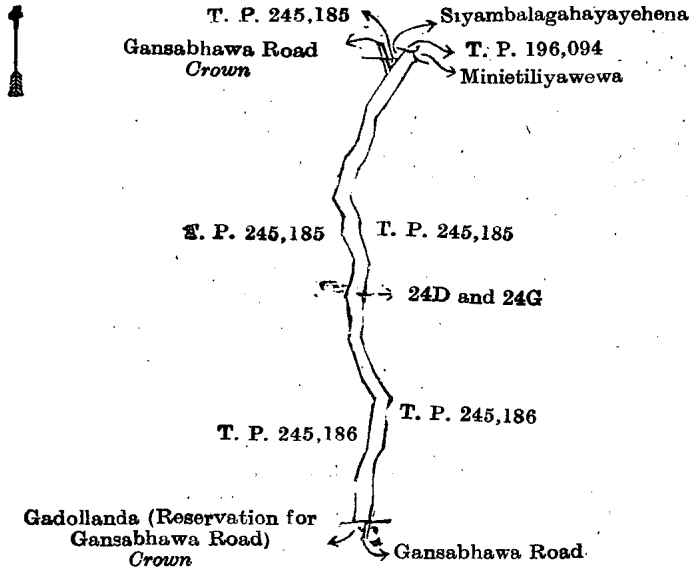
Scale of 8 Chains to an Inch.

A. H. G. DAWSON,
for Surveyor-General.

V.—Preliminary plan 460.

Lot.	Name of Land.	Extent, A. R. P.
24D ..	Siyambalagahayayehena (road reservation) ..	0 3 22
24G ..	Gansabhawa road ...	0 1 14
		1 0 36

and bounded as follows : on the north by a Gansabhawa road to be declared the property of the Crown under the Waste Lands Ordinances, T. P. 245,185, Siyambalagahayayehena to be declared the property of the Crown under the Waste Lands Ordinances, T. P. 196,094 ; on the east by Minitiliyawewa (private), T. Ps. 245,185 and 245,186 ; on the south by a Gansabhawa road to be declared the property of the Crown under the Waste Lands Ordinances, Gadollanda (reservation for Gansabhawa road) to be declared the property of the Crown under the Waste Land Ordinances ; on the west by T. Ps. 245,186 and 245,185.



Surveyor-General's Office,
Colombo, March 15, 1912.

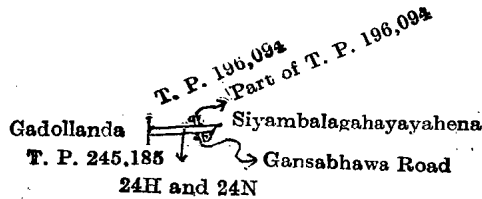
Scale of 8 Chains to an Inch.

A. H. G. DAWSON,
for Surveyor-General.

VI.—Preliminary plan 460.

Lot.	Name of Land.	Extent, A. R. P.
24H	Siyambalagahayayahena (reservation for road)	0 0 13
24N	Gansabhawa road	0 0 2
		0 0 15

and bounded as follows : on the north by T. P. 196,094 ; on the east by Siyambalagahayayahena to be declared the property of the Crown under the Waste Lands Ordinances, Gansabhawa road to be declared the property of the Crown under the Waste Lands Ordinances ; on the south by T. P. 245,185 ; on the west by Gadollanda to be declared the property of the Crown under the Waste Lands Ordinances.



Surveyor-General's Office,
Colombo, March 15, 1912.

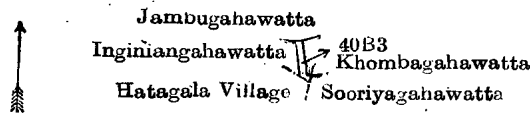
Scale of 8 Chains to an Inch.

A. H. G. DAWSON,
for Surveyor-General.

VII.—Preliminary plan 460.

Lot.	Name of Land.	Extent, A. R. P.
40B3	Cart track	0 0 7

and bounded as follows : on the north by Jambughawatta sold by the Crown ; on the east by Kohombagahawatta sold by the Crown, Sooriyagahawatta sold by the Crown ; on the south by the village limit of Hatagala ; on the west by Inginiangahawatta sold by the Crown.



Surveyor-General's Office,
Colombo, March 15, 1912.

Scale of 8 Chains to an Inch.

A. H. G. DAWSON,
for Surveyor-General.

VIII.—Preliminary plan 460.

Lot.	Name of Land.	Extent, A. R. P.
40E	Beligahawatta	0 0 34

and bounded as follows : on the north by Murungahawatta claimed by the Crown ; on the east by Katutotagahawatta sold by the Crown ; on the south by Nikagahawatta sold by the Crown ; on the west by Gadollanda to be declared the property of the Crown under the Waste Lands Ordinances.



Surveyor-General's Office,
Colombo, March 15, 1912.

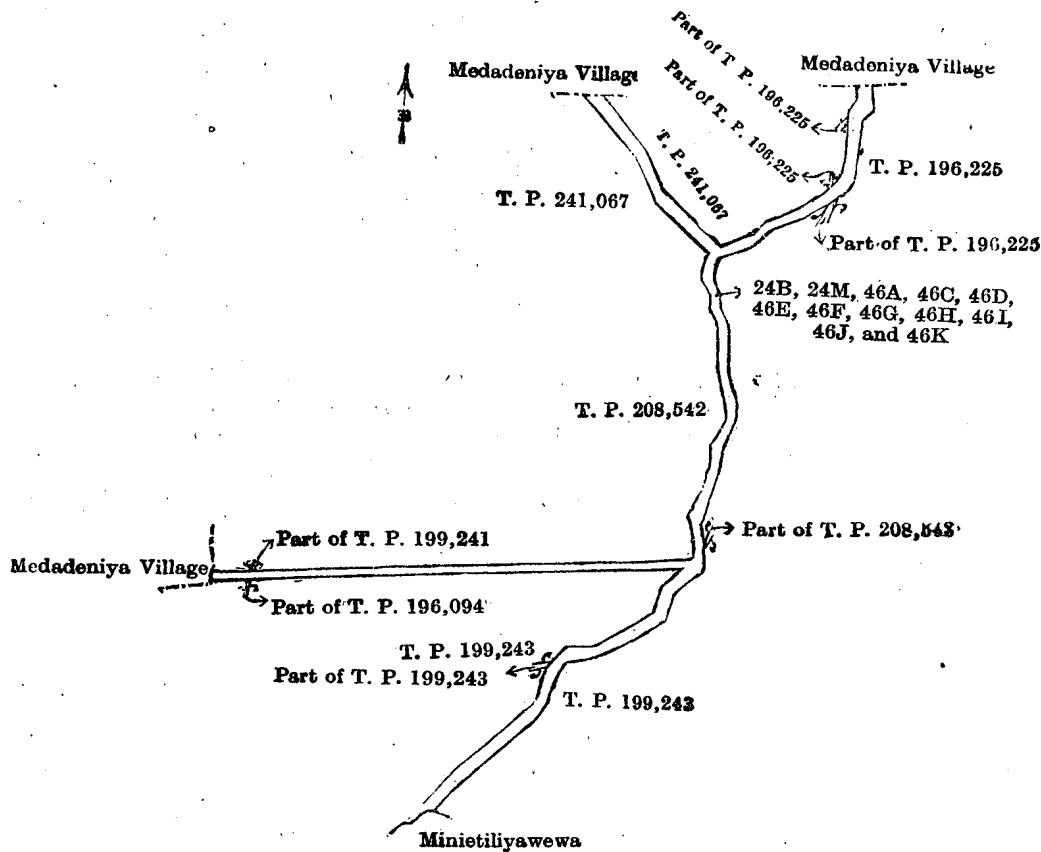
Scale of 8 Chains to an Inch.

A. H. G. DAWSON,
for Surveyor-General.

IX.—Preliminary plan 460.

Lot.	Name of Land.	Extent, A. R. P.	Lot.	Name of Land.	Extent, A. R. P.
24B ..	Deniyakatuhena (reservation for cart track)	0 2 19	46 G ..	Gansabhawa road ..	0 0 21
24M ..	Gansabhawa road ..	0 0 2	46H ..	Do. ..	0 0 2
46A ..	Siyambalagashena (reservation for road)	0 1 31	46 I ..	Siyambalagahakumbura (reservation for road)	0 1 5
46 C ..	Siyambalagahakumbura (do.)	0 0 39	46J ..	Gansabhawa road ..	0 0 5
46D ..	Siyambalagahahena (do.)	0 1 21	46K ..	Deniyakatuhena (reservation for road)	0 0 37
46E ..	Do. (do.)	0 2 2			3 1 4
46F ..	Do. (do.)	0 1 20			

and bounded as follows : on the north by the village limit of Medadeniya, T. P. 241,067, part of T. P. 196,225, T. P. 241,067, part of T. P. 196,225, T. P. 241,067, the village limit of Medadeniya; on the east by T. P. 196,225, part of T. P. 208,542, T. P. 199,243; on the south by Minietiliyawewa (private); on the west by T. P. 199,243, part of T. P. 196,094, the village limit of Medadeniya, part of T. P. 199,241.



Surveyor-General's Office,
Colombo, March 15, 1912.

Scale of 8 Chains to an Inch.

A. H. G. DAWSON,
for Surveyor-General.

T. G. WILLETT,
Special Officer.
August 28, 1917.

Hambantota S. O. No. 1,366.

Order under Section 2 of "The Waste Lands Ordinances of 1897, 1899, 1900, and 1903,"
declaring Lands to be Crown Property.

In the matter of the lands commonly called or known as Pettigalahena, Ketakalagahahena, Pahala Kannarewewa, &c., situate in the village of Okewala, in the West Giruwa pattu of the Hambantota District, in the Southern Province, and of "The Waste Lands Ordinances of 1897, 1899, 1900, and 1903."

THE notice required by section 1 of "The Waste Lands Ordinances of 1897, 1899, 1900, and 1903," having been duly published in manner prescribed by that section in respect of the above-named lands (*vide* Notice No. 5,466), and no claim having been made to the said lands or to any interest therein within the period of three months from the date specified in the said notice, I, Thomas Graham Willett, Special Officer appointed under section 28 of the said Ordinances, under and by virtue of the powers vested in me in that behalf by section 2 of the said Ordinances, do hereby on this 15th day of August, 1917, order and declare that the said lands, as more fully described herein below, situate in the village of Okewala, in the West Giruwa pattu of the Hambantota District, in the Southern Province, and shown as lots 1A, 8, 8A, 8C, 9A3, 9A7, 9C, 9D, 9F, 33A, 33B, 34A, 34½, 35, 36A, 37, 127, 16, 16½, 19, 19½, 28, 28½, 30, 30½, 38, 38½, 47, 47½, 48, 48½, 97, 97½, 98A, 98B, 121, 121½ in preliminary plan 271 and in the annexed diagrams, and containing in extent 10 acres and 18 perches, are the property of the Crown.

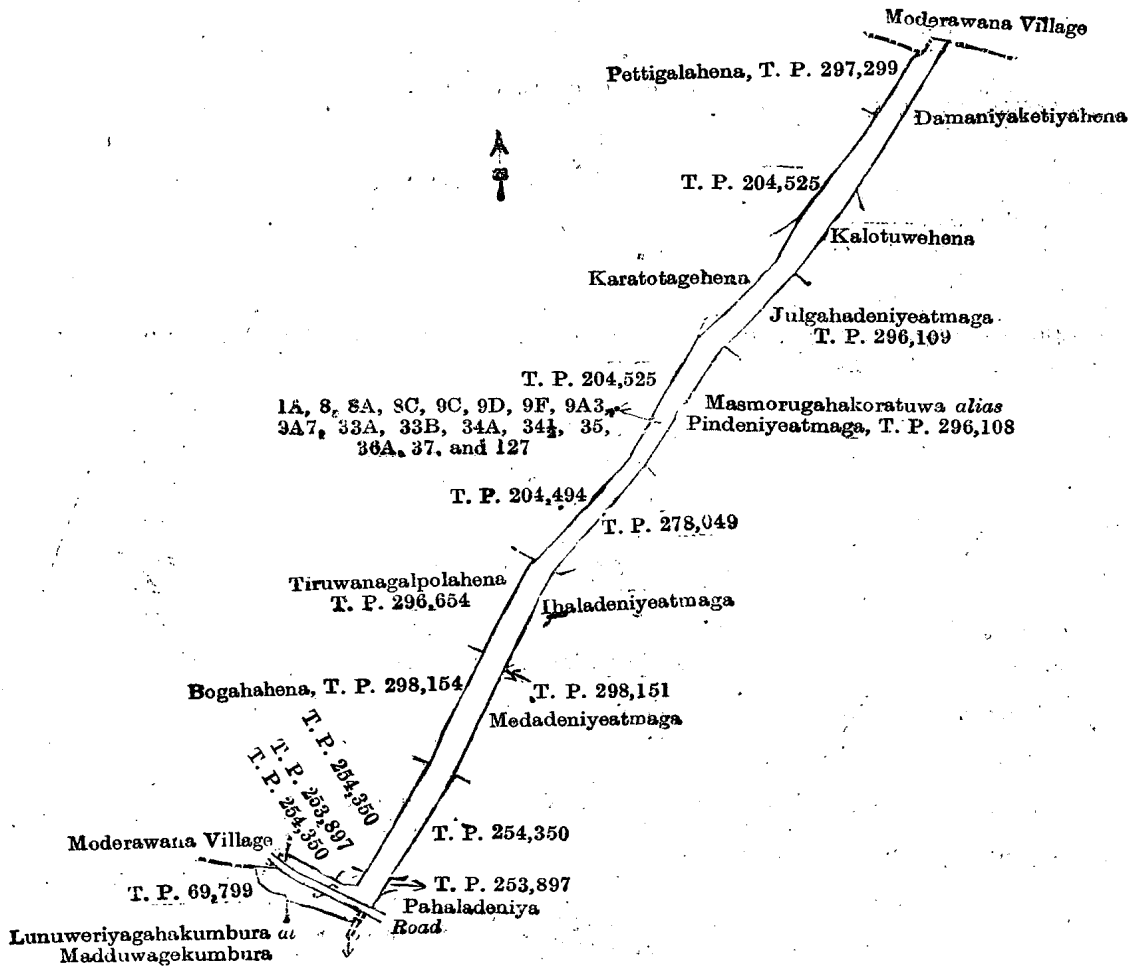
Description of the Lands referred to.

The following lots situated in the village of Okewela, in the West Giruwa pattu of the Hambantota District, in the Southern Province, as described in the annexed diagrams:—

I.—Preliminary plan 271.

Lot.	Name of Land.	Extent, A. R. P.	Lot.	Name of Land.	Extent, A. R. P.
1A	Pettigalahena	0 0 17	33B	Ambalamagawahena	0 0 14
8	Ketahalagahahena	0 0 25	34A	Malanekumbureatmaga	0 1 9
8A	Karatotagehena	0 1 11	34½	Ambalam	0 0 3
8C	Kalatuwahena	0 1 3	35	Ambalamagawahena	0 0 1
9A3	Ketahalagahahena	0 0 24	36A	Do.	0 0 21
9A7	Daminiyaketiyaehena	0 3 19	37	Ambalamagawahena-atmaga	0 0 4
9C	Bogahakoratuwa	0 0 35	127	Gansabhawa road	1 0 17
9D	Medadeniya-atmaga and Ihaladeniya	0 1 10			
9F	Tiruwanagalpolahena	0 0 27			4 2 20
33A	Ambalamagawahena	0 1 20			

and bounded as follows : on the north by the village limit of Moderawana ; on the east by Damaniyaketiyaehena sold by the Crown, Kalatuwehena sold by the Crown, Julgahadeniyeatmaga sold by the Crown (T. P. 296,109), Masmorugahakoratuwa *alias* Pindeniya-atmaga sold by the Crown (T. P. 296,108), T. P. 278,049, Ihaladeniyeatmaga sold by the Crown (T. P. 298,151), Medadeniyeatmaga sold by the Crown (T. P. 254,350), T. P. 253,897, Pahaladeniya claimed by Don Davith Abeywickrama and others, a road ; on the south by a Gansabhawa path, Lunuweriyagahakumbura *alias* Madduwagekumbura claimed by Weerakoon Basnayaka Charlis Appuhamy, T. P. 69,799 ; on the west by the village limit of Modarawana, T. Ps. 254,350, 253,897, 254,350, Bogahahena sold by the Crown (T. P. 298,154), Tiruwanagalpolahena sold by the Crown (T. P. 296,654), T. Ps. 204,494, 204,525, Karatotagehena sold by the Crown, T. P. 204,525, Pettigalahena sold by the Crown (T. P. 297,299).



Surveyor-General's Office,
Colombo, August 27, 1914.

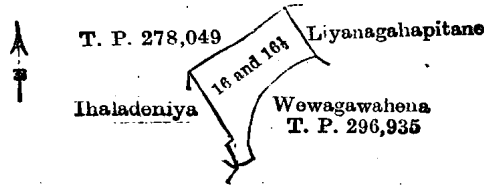
Scale of 8 Chains to an Inch.

G. K. THORNHILL,
for Acting Surveyor-General.

II.—Preliminary plan 271.

Lot.	Name of Land.	Extent, A. R. P.
16	Pahala Kannarewewa	1 0 36
16½	Do.	0 0 15
		1 1 11

and bounded as follows : on the north by T. P. 278,049 ; on the east by Liyanagahapitana claimed by Don Davith Abeywickrama and others ; on the south by Wewagawahena sold by the Crown, T. P. 296,935 ; on the west by Ihaladeniya claimed by Okewela pansala and others.



Surveyor-General's Office,
Colombo, August 27, 1914.


Scale of 8 Chains to an Inch.

G. K. THORNHILL,
for Acting Surveyor-General.

III.—Preliminary plan 271.

Lot.	Name of Land.	Extent, A. R. P.
19	Julgahawewa	0 0 36
19½	Do.	0 0 8
		0 1 4

and bounded as follows: on the north by Julgahadeniyeatmaga sold by the Crown (T. P. 296,109), Julgahadeniya sold by the Crown (T. P. 297,710); on the east by Ehelaketiyehena sold by the Crown (T. P. 296,937); on the south and west by Pindeniya claimed by Okewela pansala.



Surveyor-General's Office,
Colombo, August 27, 1914.

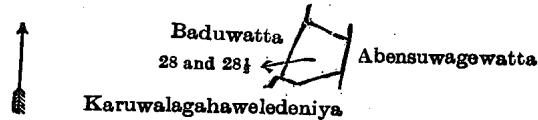
Scale of 8 Chains to an Inch.

G. K. THORNHILL,
for Acting Surveyor-General.

IV.—Preliminary plan 271.

Lot.	Name of Land.	Extent, A. R. P.
28	Mulanewewa	0 1 20
28½	Do.	0 0 10
		0 1 30

and bounded as follows: on the north by Ganitagedeniya claimed by Hettihewage Migel; on the east by Abensuwagewatta claimed by Hettihewage Migel; on the south by Karuwalagahaweledeniya claimed by Okewela pansala; on the west by Baduwatta claimed by Hettihewage Migel and others.



Surveyor-General's Office,
Colombo, August 27, 1914.

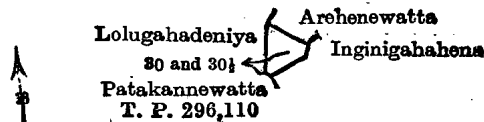
Scale of 8 Chains to an Inch.

G. K. THORNHILL,
for Acting Surveyor-General.

V.—Preliminary plan 271.

Lot.	Name of Land.	Extent, A. R. P.
30	Lolugahawewa	0 0 32
30½	Do.	0 0 6
		0 0 38

and bounded as follows: on the north by Arehenewatta sold by the Crown; on the east and south by Inginigahahena sold by the Crown; on the west by Patakannewatta sold by the Crown (T. P. 296,110), Lolugahadeniya claimed by Sepala Dahanayaka Don Abaran Appuhami and others.



Surveyor-General's Office,
Colombo, August 27, 1914.

Scale of 8 Chains to an Inch.

G. K. THORNHILL,
for Acting Surveyor-General.

VI.—Preliminary plan 271.

Lot.	Name of Land.	Extent, A. R. P.
38	Buwewa	0 1 3
38½	Do.	0 0 6
		0 1 9

and bounded as follows: on the north by Migahawatta *alias* Paranaketiyewatta claimed by Maharadage Sevaya and others; on the east by Maligodagedeniya claimed by Maharadage Sevaya and others; on the south by a path; on the west by Pahaladeniya claimed by Don Davith Abeywickrama and others.



Surveyor-General's Office,
Colombo, August 22, 1914.

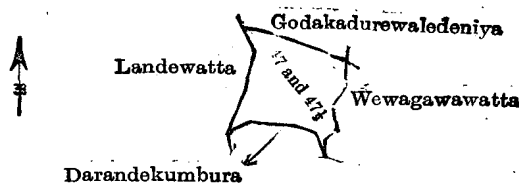
Scale of 8 Chains to an Inch.

G. K. THORNHILL,
for Acting Surveyor-General.

VII.—Preliminary plan 271.

Lot.	Name of Land.	Extent, A. R. P.
47	Thanabathwewa ..	1 1 13
47 1/2	Do. ..	0 0 18
		1 1 31

and bounded as follows : on the north by Godakaduwaledeniya claimed by Punchihewage Babiyase and others ; on the east by Wewagawawatta claimed by Kattadige Hin Kira ; on the south by Darandekumbura claimed by Punchihewage Kiri Baiya and others ; on the west by Landewatta claimed by Punchihewage Junda.



Surveyor-General's Office,
Colombo, August 27, 1914.

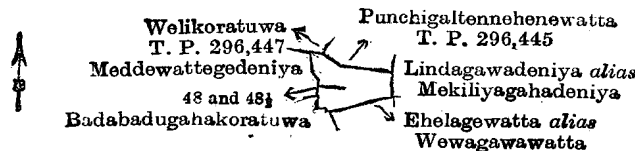
Scale of 8 Chains to an Inch.

G. K. THORNHILL,
for Acting Surveyor-General.

VIII.—Preliminary plan 271.

Lot.	Name of Land.	Extent, A. R. P.
48	Meddawattegewewa ..	0 1 37
48 1/2	Do. ..	0 0 10
		0 2 7

and bounded as follows : on the north by Welikoratuwa sold by the Crown (T. P. 296,447), Punchigaltennehenewatta sold by the Crown (T. P. 296,445) ; on the east by Lindagawadeniya alias Mekeliyagahadeniya claimed by Okewela pansala ; on the south by Ehelagewatta alias Wewagawawatta claimed by Gombaduge Dantu and others ; on the west by Badabadugahakoratuwa claimed by Baladurage Sima, Meddiwattegedeniya claimed by Gombaduge Dingi Baba and others.



Surveyor-General's Office,
Colombo, August 27, 1914.

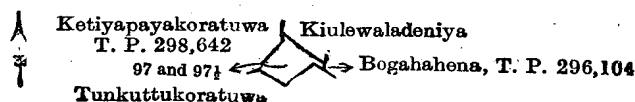
Scale of 8 Chains to an Inch.

G. K. THORNHILL,
for Acting Surveyor-General.

IX.—Preliminary plan 271.

Lot.	Name of Land.	Extent, A. R. P.
97	Kivulawelapotaawa ..	0 1 0
97 1/2	Do. ..	0 0 3
		0 1 3

and bounded as follows : on the north by Kiulewaladeniya claimed by Okewela pansala ; on the east by Bogahahena sold by the Crown (T. P. 296,104) ; on the south by Pankuttukoratuwa claimed by Kankanan Achchige Solomon ; on the west by Ketiypayakoratuwa sold by the Crown (T. P. 298,642).



Surveyor-General's Office,
Colombo, August 27, 1914.

Scale of 8 Chains to an Inch.

G. K. THORNHILL,
for Acting Surveyor-General.

X.—Preliminary plan 271.

Lot.	Name of Land.	Extent, A. R. P.
98A	Bogahahena ..	0 0 8
98B	Do. ..	0 0 8
		0 0 16

and bounded as follows : on the north by a road ; on the east by Baduwatta sold by the Crown (T. P. 296,641) ; on the south by Bogahahena sold by the Crown (T. P. 296,104) ; on the west by Kiulewaladeniya claimed by Okewela pansala.



Surveyor-General's Office,
Colombo, August 27, 1914.

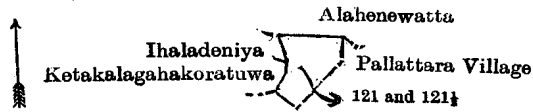
Scale of 8 Chains to an Inch.

G. K. THORNHILL,
for Acting Surveyor-General.

XI.—Preliminary plan 271.

Lot.	Name of Land.	Extent, A. R. P.
121	Punchiwewa	0 1 38
121½	Do.	0 0 11
		0 2 9

and bounded as follows : on the north by Alahenewatta claimed by Okewela pansala ; on the east and south by the village limit of Pallattara ; on the west by Ketakalagahakoratuwa claimed by G. W. Pin Appu, Ihaladeniya claimed by Wijesinghe Eliashamy.



Surveyor-General's Office,
Colombo, August 27, 1914.

Scale of 8 Chains to an Inch.

G. K. THORNHILL,
for Acting Surveyor-General.

August 15, 1917. T. G. WILLETT,
Special Officer.

Hambantota S. O. No. 1,367.

Order under Section 2 of "The Waste Lands Ordinances of 1897, 1899, 1900, and 1903," declaring Lands to be Crown Property.

In the matter of the lands commonly called or known as Lolugahakoratuwa (reservation for road), Raigamagewewa (tank and bund), &c., situate in the village of Keppitiyawa, in the Giruwa pattu west of the Hambantota District, in the Southern Province, and of "The Waste Lands Ordinances of 1897, 1899, 1900, and 1903."

THE notice required by section 1 of "The Waste Lands Ordinances of 1897, 1899, 1900, and 1903," having been duly published in manner prescribed by that section in respect of the above-named lands (*vide* Notice No. 4,565), and no claim having been made to the said lands or to any interest therein within the period of three months from the date specified in the said notice, I, Thomas Graham Willett, Special Officer appointed under section 28 of the said Ordinances, under and by virtue of the powers vested in me in that behalf by section 2 of the said Ordinances, do hereby on this 9th day of August, 1917, order and declare that the said lands, as more fully described herein below, situate in the village of Keppitiyawa, in the Giruwa pattu west of the Hambantota District, in the Southern Province, and shown as lots 10A, 13, 14A, 18, 23, 35A1, 56, 62, 64, 65, 66, 67, 76, 78A1, 78G, 78K, 38, 43, and 12 in preliminary plan 234 and in the annexed diagrams, and containing in extent 23 acres and 37 perches, are the property of the Crown.

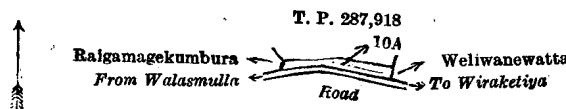
Description of the Lands referred to.

The following lots situated in the village of Keppitiyawa, in the Giruwa pattu west of the Hambantota District, in the Southern Province, as described in the annexed diagrams :—

I.—Preliminary plan 234.

Lot.	Name of Land.	Extent, A. R. P.
10A	Lolugahakoratuwa (reservation for road)	0 0 23

and bounded as follows : on the north by T. P. 287,918 ; on the east by Welivanewatta claimed by Don Davith Rajapakse ; on the south by the road from Wiraketiya to Walasmulla ; on the west by Raigamagekumbura claimed by Madarasinghe Babunhamy.



Surveyor-General's Office,
Colombo, May 31, 1917.

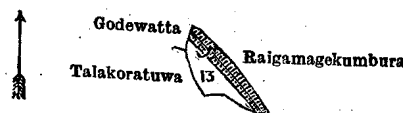
Scale of 8 Chains to an Inch.

A. H. G. DAWSON,
for Surveyor-General.

II.—Preliminary plan 234.

Lot.	Name of Land.	Extent, A. R. P.
13	Raigamagewewa (tank and bund)	0 2 25

and bounded as follows : on the north by Godewatta claimed by Rubasinghe Don Dines, Raigamagekumbura claimed by Madarasinghe Babahamy ; on the east by Raigamagekumbura claimed by Madarasinghe Babahamy ; on the south and west by Talakoratuwa declared to be the property of Abeysin Wijesekara Patirana Don Carolis and others under the Waste Lands Ordinances.



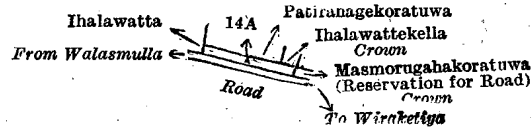
Surveyor-General's Office,
Colombo, May 31, 1917.

Scale of 8 Chains to an Inch.

A. H. G. DAWSON,
for Surveyor-General.

III.—Preliminary plan 234.

Lot. Name of Land. Extent, A. R. P.
 14A Kajugahakoratuwa (reservation for road) 0 0 16
 and bounded as follows: on the north by Patiranagekoratuwa (private), Ihalawattekella declared to be the property of the Crown under the Waste Lands Ordinances; on the east by Masmorugahakoratuwa (reservation for road) declared to be the property of the Crown under the Waste Lands Ordinances; on the south by the road from Wiraketiya to Walasmulla; on the west by Ihalawatta claimed by Giruwagamage Baba Appu.



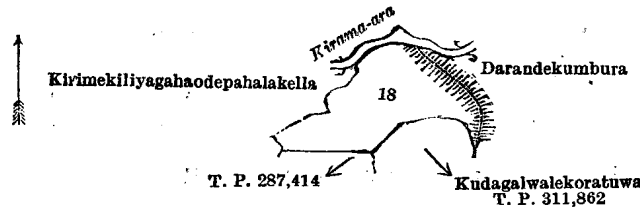
Surveyor-General's Office,
Colombo, May 31, 1917.

Scale of 8 Chains to an Inch.

A. H. G. DAWSON,
for Surveyor-General.

IV.—Preliminary plan 234.

Lot. Name of Land. Extent, A. R. P.
 18 Kudagalawalewewa (tank and bund) 2 1 22
 and bounded as follows: on the north by the Kirama-ara; on the east by Darandekumbura claimed by the Medagama pansala; on the south by Kudagalwalekoratuwa sold by the Crown (T. P. 311,862), T. P. 287,414; on the west by Kirimekiliyagahaodepahalakella claimed by the Ittedemaliya pansala.



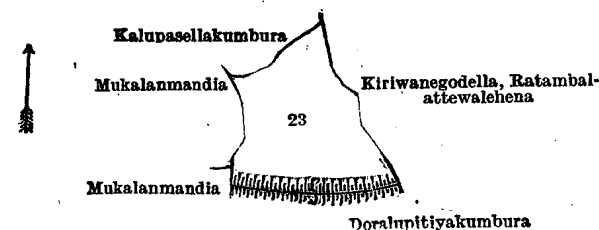
Surveyor-General's Office,
Colombo, May 31, 1917.

Scale of 8 Chains to an Inch.

A. H. G. DAWSON,
for Surveyor-General.

V.—Preliminary plan 234.

Lot. Name of Land. Extent, A. R. P.
 23 Doralupitiyawewa (tank and bund) 3 2 0
 and bounded as follows: on the north by Kalupasellakumbura claimed by Don Charles Gunasekara Welappuli, Kiriwanegodella, Ratambalathewalehena declared to be the property of Arthur Wilfred Wijesinghe and others under the Waste Lands Ordinances; on the south by Doralupitiyakumbura claimed by Wewalagamage Don Bastian; on the west by Mukalanmandia sold to Liyana Arachchige Don Kottan and another under the Waste Lands Ordinances, Mukalanmandia sold to Liyana Arachchige Don Kottan under the Waste Lands Ordinances.



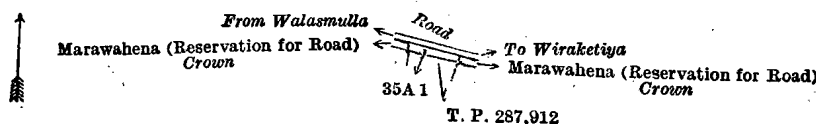
Surveyor-General's Office,
Colombo, May 31, 1917.

Scale of 8 Chains to an Inch.

A. H. G. DAWSON,
for Surveyor-General.

VI.—Preliminary plan 234.

Lot. Name of Land. Extent, A. R. P.
 35A1 Marawahena (reservation for road) 0 0 12
 and bounded as follows: on the north by the road from Walasmulla to Wiraketiya; on the east by Marawahena (reservation for road) declared to be the property of the Crown under the Waste Lands Ordinances; on the south by T. P. 287,912; on the west by Marawahena (reservation for road) declared to be the property of the Crown under the Waste Lands Ordinances.



Surveyor-General's Office,
Colombo, May 31, 1917.

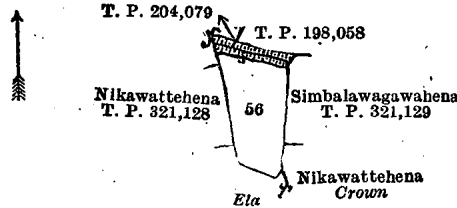
Scale of 8 Chains to an Inch.

A. H. G. DAWSON,
for Surveyor-General.

VII.—Preliminary plan 234.

Lot.	Name of Land.	Extent, A. R. P.
56	Nikawattewewa (tank and bund)	1 0 32

and bounded as follows: on the north by T. P. 204,079, T. P. 198,058; on the east by Simbalawagawahena sold by the Crown (T. P. 321,129), Nikawattehena declared to be the property of the Crown under the Waste Lands Ordinances; on the south by Nikawattehena declared to be the property of the Crown under the Waste Lands Ordinances; on the west by Nikawattehena declared to be the property of the Crown under the Waste Lands Ordinances, Nikawattehena sold by the Crown (T. P. 321,128), T. P. 204,079.



Surveyor-General's Office,
Colombo, May 31, 1917.

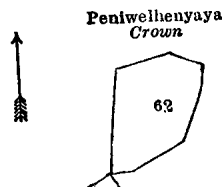
Scale of 8 Chains to an Inch.

A. H. G. DAWSON,
for Surveyor-General.

VIII.—Preliminary plan 234.

Lot.	Name of Land.	Extent, A. R. P.
62	Bogahahena	1 1 25

and bounded as follows: on the north, east, south, and west by Peniwhelnyaya declared to be the property of the Crown under the Waste Lands Ordinances.



Surveyor-General's Office,
Colombo, May 31, 1917.

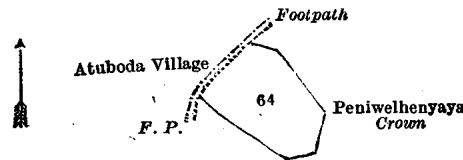
Scale of 8 Chains to an Inch.

A. H. G. DAWSON,
for Surveyor-General.

IX.—Preliminary plan 234.

Lot.	Name of Land.	Extent, A. R. P.
64	Puhulhena	1 1 35

and bounded as follows: on the north by a footpath (the village limit of Atuboda), Peniwhelnyaya declared to be the property of the Crown under the Waste Lands Ordinances; on the east and south by Peniwhelnyaya declared to be the property of the Crown under the Waste Lands Ordinances; on the west by a footpath (the village limit of Atuboda).



Surveyor-General's Office,
Colombo, May 31, 1917.

Scale of 8 Chains to an Inch.

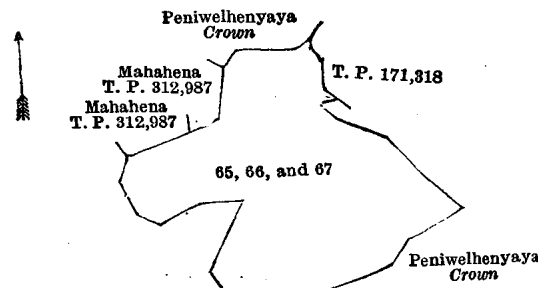
A. H. G. DAWSON,
for Surveyor-General.

X.—Preliminary plan 234.

Lot.	Name of Land.	Extent, A. R. P.
65	Dalukgalahena	1 0 29
66	Do.	1 3 30
67	Kalugalahena alias Dalukgalahena	4 3 28

8 0 7

and bounded as follows: on the north by Peniwhelnyaya declared to be the property of the Crown under the Waste Lands Ordinances; on the east by T. P. 171,318, Peniwhelnyaya declared to be the property of the Crown under the Waste Lands Ordinances; on the south by Peniwhelnyaya declared to be the property of the Crown under the Waste Lands Ordinances; on the west by Peniwhelnyaya declared to be the property of the Crown under the Waste Lands Ordinances, Mahahena sold by the Crown (T. P. 312,987).



Surveyor-General's Office,
Colombo, May 31, 1917.

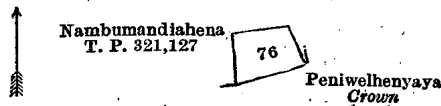
Scale of 8 Chains to an Inch.

A. H. G. DAWSON,
for Surveyor-General.

XI.—Preliminary plan 234.

Lot.	Name of Land.	Extent, A. R. P.
76	Nambumandiya	0 2 1

and bounded as follows : on the north and east by Nambumandiahena sold by the Crown (T. P. 321,127) ; on the south by Peniwehnyaya declared to be the property of the Crown under the Waste Lands Ordinances ; on the west by Nambumandiahena sold by the Crown (T. P. 321,127).



Surveyor-General's Office,
Colombo, May 31, 1917.

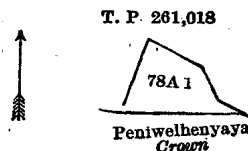
Scale of 8 Chains to an Inch.

A. H. G. DAWSON,
for Surveyor-General.

XII.—Preliminary plan 234.

Lot.	Name of Land.	Extent, A. R. P.
78A1	Medahena	0 3 24

and bounded as follows : on the north and east by T. P. 261,018 ; on the south by Peniwehnyaya declared to be the property of the Crown under the Waste Lands Ordinances ; on the west by T. P. 261,018.



Surveyor-General's Office,
Colombo, May 31, 1917.


Scale of 8 Chains to an Inch.

A. H. G. DAWSON,
for Surveyor-General.

XIII.—Preliminary plan 234.

Lot.	Name of Land.	Extent, A. R. P.
78G	Demata-attewalahena (path reservation)	0 1 6

and bounded as follows : on the north by Kolongahawatta declared to be the property of the Crown under the Waste Lands Ordinances ; on the east by Dambehena declared to be the property of the Crown under the Waste Lands Ordinances ; on the south by Nikawattehena sold by the Crown (T. P. 321,128) ; on the west by Demattawalawatta sold by the Crown.



Surveyor-General's Office,
Colombo, May 31, 1917.

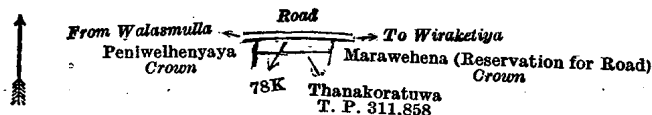
Scale of 8 Chains to an Inch.

A. H. G. DAWSON,
for Surveyor-General.

XIV.—Preliminary plan 234.

Lot.	Name of Land.	Extent, A. R. P.
78K	Thanakoratuwa (reservation for road)	0 0 21

and bounded as follows : on the north by the road from Walasmulla to Wiraketiya ; on the east by Marawehena (reservation for road) declared to be the property of the Crown under the Waste Lands Ordinances ; on the south by Thanakoratuwa sold by the Crown (T. P. 311,858) ; on the west by Peniwehnyaya declared to be the property of the Crown under the Waste Lands Ordinances.



Surveyor-General's Office,
Colombo, May 31, 1917.

Scale of 8 Chains to an Inch.

A. H. G. DAWSON,
for Surveyor-General.

XV.—Preliminary plan 234.

Lot.	Name of Land.	Extent, A. R. P.
38	Ehelaketiya	0 0 8
43	Siyambalagawewepotawa	0 1 37

and bounded as follows : on the north by the road from Walasmulla to Wiraketiya ; on the east by Angunaketiawatta claimed by Kankanapathiranege Saunhamy ; on the south by Angunaketiawatta claimed by Kankanapathiranege Saunhamy, T. P. 259,905 ; on the west by T. P. 198,057, Kajugahawatta declared to be the property of the Crown under the Waste Lands Ordinances.



Surveyor-General's Office,
Colombo, May 31, 1917.

Scale of 8 Chains to an Inch.

A. H. G. DAWSON,
for Surveyor-General.

XVI.—Preliminary plan 234.

Lot.	Name of Land.	Extent, A. R. P.
12	Katupillewetiyeewa	1 3 23

and bounded as follows : on the north by Katupillewetiyeewa claimed by Manatuge Babanisa ; on the east by Netolghakumbura claimed by Rubasinge Don Mathes ; on the south by Raigamagedeniya claimed by Rubasinge Heenhamy ; on the west by Talagahawatta claimed by Rubasinge Dingi Appu.



Surveyor-General's Office,
Colombo, July 15, 1912.

Scale of 8 Chains to an Inch.

A. H. G. DAWSON,
for Surveyor-General.

T. G. WILLETT,
Special Officer.

August 9, 1917.

Kurunegala S. O. No. 1,864.

Order under Section 4, Sub-section (1), of "The Waste Lands Ordinances of 1897, 1899, 1900, and 1903,"
declaring Lands to be Crown Property.

In the matter of the lands commonly called or known as Ginihapugehena (reservation for road), Iriyagollemukalana, &c., situate in the village of Tumbulla, in the Udukaha korale south of the Dambadeni hatpattu of the Kurunegala District, in the North-Western Province, and of "The Waste Lands Ordinances of 1897, 1899, 1900, and 1903."

WHEREAS in pursuance of section 1 of the said Ordinances it was duly notified on the 12th day of November, 1915, that if no claim to the lands commonly called or known as Ginihapugehena (reservation for road), Iriyagollemukalana, &c., situate in the village of Tumbulla, in the Udukaha korale south of the Dambadeni hatpattu of the Kurunegala District, in the North-Western Province, containing in extent 37 acres 1 rood and 38 perches, and shown as lots 46E, 50, 51, and 52 in preliminary plan 481 and in the annexed diagram, was made to Mungo Tennent Archibald, Special Officer appointed under section 23 of the said Ordinances, within the period of three months from the date specified in such notice, such lands would be declared the property of the Crown, and dealt with on account of the Crown (*vide* Notice No. 5,676) :

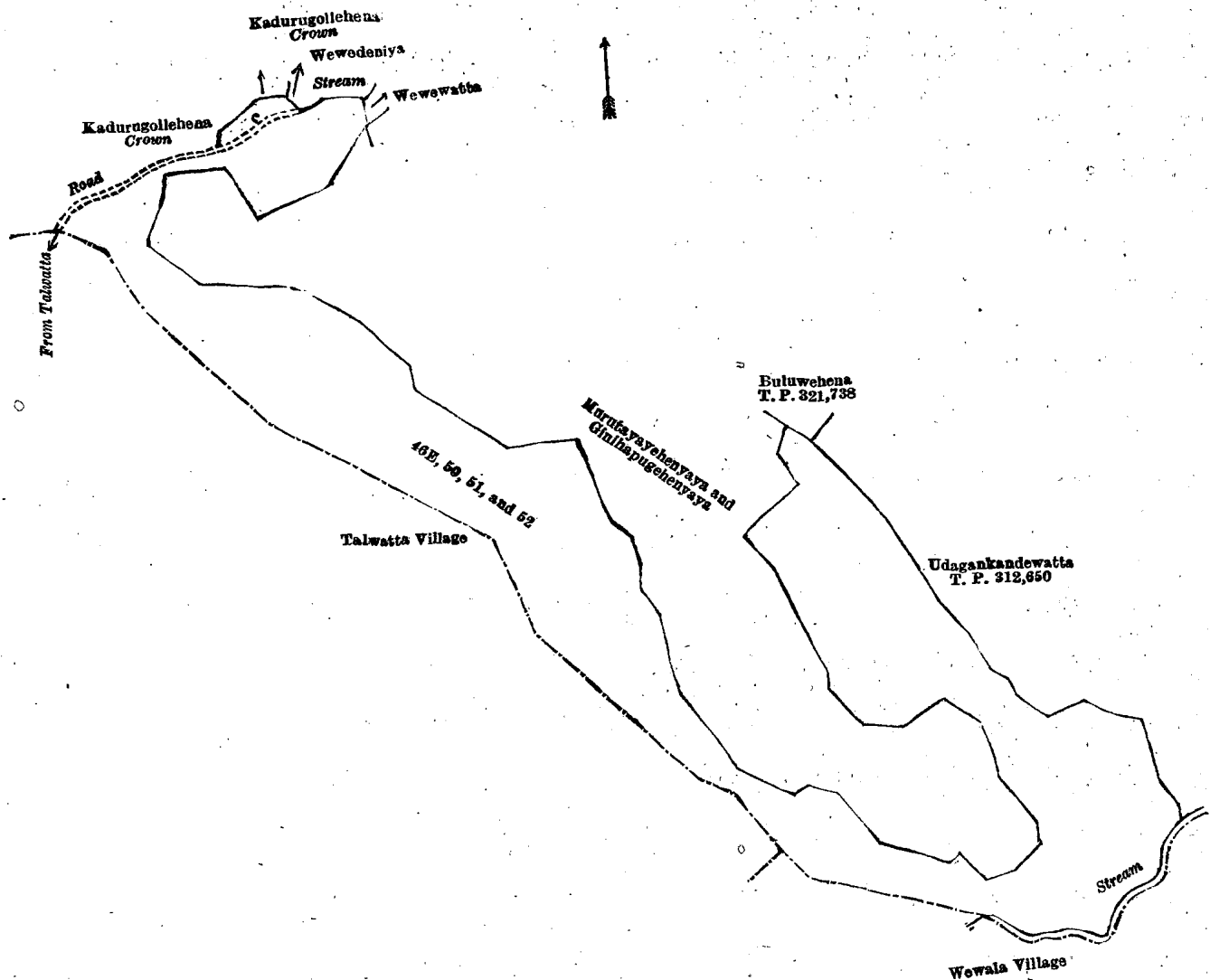
And whereas Telge Selestina Peiris made claim thereto, and whereas the said claimant by an agreement dated the 10th day of August, 1916, in consideration of Don William Alfred Fernando being declared the purchaser of 31 acres more or less of lot 46 of the notice and of the block survey preliminary plan 481, now shown as re-surveyed lot 46 on the same block survey preliminary plan, for a sum of Rs. 682, withdrew her claim to the said lots 46E, 50, 51, and 52, I, John Murray Davies, Special Officer appointed under section 28 of the said Ordinances, under and by virtue of the powers vested in me in that behalf by section 4 of the said Ordinances, do hereby, on this 3rd day of September, 1917, order and declare, under section 4, sub-section (1), of the said Ordinances, that the said lands, as more fully described herein below, are the property of the Crown.

Description of the Lands referred to.

The following lots situated in the village of Tumbulla, in the Udukaha korale south of the Dambadeni hatpattu of the Kurunegala District, in the North-Western Province, as described in the annexed diagram :—

Lot.	Name of Land.	Preliminary plan 481.	Extent, A. R. P.
46E	Ginihapugehena (reservation for road)	0 0 19
50	Iriyagollemukalana	2 1 24
51	Tumbullemukalana	23 0 15
52	Galendemukalana	11 3 20
			37 1 38

and bounded as follows : on the north by a road from Talwatta, Kadurugollehena belonging to the Crown, Wewadeniya claimed by W. J. H. Herath Hamy, a stream, Wewawatta claimed by Mudianselage Manelhamy, Murutayayehenyaya and Ginihapugehenyaya sold to Don William Alfred Fernando under the Waste Lands Ordinances ; on the east by Buluwehena sold by the Crown (T. P. 321, 738), Udagankandewatta sold by the Crown (T. P. 312, 650) ; on the south by a stream, the village limit of Wewala ; on the west by the village limit of Talwatta.



Surveyor-General's Office,
Colombo, August 15, 1917.

Scale of 8 Chains to an Inch.

W. C. S. INGLES,
Surveyor-General.

September 3, 1917.

J. M. DAVIES,
Special Officer.

Kurunegala S. O. No. 1,876.

Order under Section 4, Sub-section (1), of "The Waste Lands Ordinances of 1897, 1899, 1900, and 1903," declaring Land to be Crown Property.

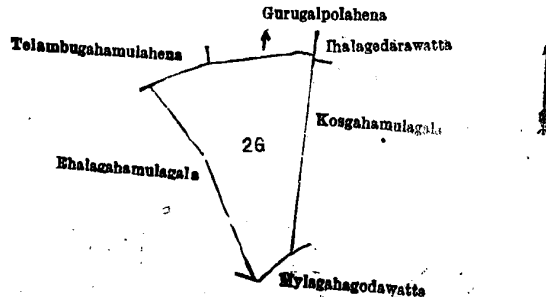
In the matter of the land commonly called or known as Pillessegewattehena, situate in the village of Talahinna, in the Ihalawisideke korale of the Hiriyala hatpattu of the Kurunegala District, in the North-Western Province, and of "The Waste Lands Ordinances of 1897, 1899, 1900, and 1903."

WHEREAS in pursuance of section 1 of the said Ordinances it was duly declared and notified on the 3rd day of November, 1916, that if no claim to the land commonly called or known as Pillessegewattehena, situate in the village of Talahinna, in the Ihalawisideke korale, of the Hiriyala hatpattu of the Kurunegala District, in the North-Western Province, containing in extent 3 roods and 39 perches, and shown as lot 2G in preliminary plan 1,204 and in the annexed diagram, was made to John Murray Davies, Special Officer appointed under section 28 of the said Ordinances, within the period of three months from the date specified in the said notice, such land would be declared to be the property of the Crown, and dealt with on account of the Crown (*vide* Notice No. 6,047):

And whereas Ratnayaka Mudianselage Kiri Banda made claim thereto, and I, John Murray Davies, the aforesaid Special Officer, made due inquiry into such claim, and whereas the said claimant and I came to an agreement in writing dated the 11th day of May, 1916, concerning the said lot 2G, under section 4, sub-section (1), of the said Ordinances, whereby it was agreed that, in consideration of Ratnayaka Mudianselage Ukku Banda being declared the purchaser of the said lot 2G, he should pay to the Settlement Officer, or to the Government Agent at Kurunegala, a sum of Rupees Sixteen only (Rs.16), on or before the 11th day of August, 1917; and whereas it was further agreed that in default of such payment the claim of the said claimant to the said land in respect of which the said payment was to be made should be considered to have been withdrawn, and the said land should be declared to be the property of the Crown; and whereas the said claimant has failed to make the said payment by the due date, the said land, as more fully described herein below, is declared to be the property of the Crown.

Description of the Land referred to.

The land commonly called or known as Pilessegewattehena, situated in the village of Talahinna, in the Ihawalasideke korale of the Hiriyala hatpattu of the Kurunegala District, in the North-Western Province, containing in extent 3 roods and 39 perches, shown as lot 2G in preliminary plan 1,204 and in the annexed diagram; and bounded as follows: on the north by Telambugahamulahena claimed by Ataada Mudiyanseleage Mutumenike and others, Gurugalpolahena claimed by Badalgedera Kalu Naide and others; on the east by Ihalagedarawatta claimed by Bandirala, Kosgahamulagala claimed by Ratnaike Mudiyanseleage Kiri Banda of Talahinna; on the south by Mylagahagodawatta claimed by Kirihamy; on the west by Ehelagahamulagala claimed by Ratnaike Mudiyanseleage Appuhamy and another.



Surveyor-General's Office,
Colombo, August 2, 1916.

Scale of 4 Chains to an Inch.

G. K. THORNHILL,
for Surveyor-General.

J. M. DAVIES,
Special Officer.

September 12, 1917.

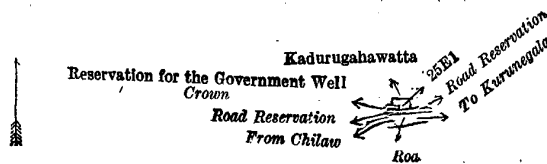
Kurunegala S. O. No. 1,877.**Order under Section 2 of "The Waste Lands Ordinances of 1897, 1899, 1900, and 1903," declaring Land to be Crown Property.**

In the matter of the land commonly called or known as reservation for Government well, situate in the village of Bingiriya, in the Kinyama korale of the Katugampola hatpattu of the Kurunegala District, in the North-Western Province, and of "The Waste Lands Ordinances of 1897, 1899, 1900, and 1903."

THE notice required by section 1 of "The Waste Lands Ordinances of 1897, 1899, 1900, and 1903," having been duly published in manner prescribed by that section in respect of the above-named land (*vide* Notice No. 6,329), and no claim having been made to the said land or to any interest therein within the period of three months from the date specified in the said notice, I, John Murray Davies, Special Officer appointed under section 28 of the said Ordinances, under and by virtue of the powers vested in me in that behalf by section 2 of the said Ordinances, do hereby on this 12th day of September, 1917, order and declare that the said land, as more fully described herein below, situate in the village of Bingiriya, in the Kinyama korale of the Katugampola hatpattu of the Kurunegala District, in the North-Western Province, and shown as lot 25E1 in preliminary plan 1,448 and in the annexed diagram, and containing in extent 8 perches, is the property of the Crown.

Description of the Land referred to.

The land commonly called or known as reservation for Government well, situated in the village of Bingiriya, in the Kinyama korale of the Katugampola hatpattu of the Kurunegala District, in the North-Western Province; containing in extent 8 perches, shown as lot 25E1 in preliminary plan 1,448 and in the annexed diagram; and bounded as follows: on the north by Kadurugahawatta claimed by Hattinijalatpedige Salli and others; on the east by the road from Kurunegala to Chilaw, a road reservation; on the south by a road; on the west by a road reservation, a road from Chilaw, reservation for the Government well belonging to the Crown.



Surveyor-General's Office,
Colombo, September 6, 1916.

Scale of 8 Chains to an Inch.

G. K. THORNHILL,
for Surveyor-General.

J. M. DAVIES,
Special Officer.

September 12, 1917.

Kurunegala S. O. No. 1,878.**Order under Section 2 of "The Waste Lands Ordinances of 1897, 1899, 1900, and 1903," declaring Land to be Crown Property.**

In the matter of the land commonly called or known as stream (part of), situate in the village of Ihala Bujjamuwa, in the Udukaha korale south of the Dambadeni hatpattu of the Kurunegala District, in the North-Western Province, and of "The Waste Lands Ordinances of 1897, 1899, 1900, and 1903."

THE notice required by section 1 of "The Waste Lands Ordinances of 1897, 1899, 1900, and 1903," having been duly published in manner prescribed by that section in respect of the above-named land (*vide* Notice No. 6,327), and no claim having been made to the said land or to any interest therein within the period of three months from the date specified in the said notice, I, Norman Albert Hampton, Special Officer appointed under section 28 of the said Ordinances, under and by virtue of the powers vested in me in that behalf by section 2 of the said Ordinances, do hereby on this 19th day of September, 1917, order and declare that the said land, as more fully described herein below, situate in the village of Ihala Bujjamuwa, in the Udukaha korale south of the Dambadeni hatpattu of the Kurunegala District, in the North-Western Province, and shown as lot 18½ in preliminary plan 473 and in the annexed diagram, and containing in extent 21 perches, is the property of the Crown.

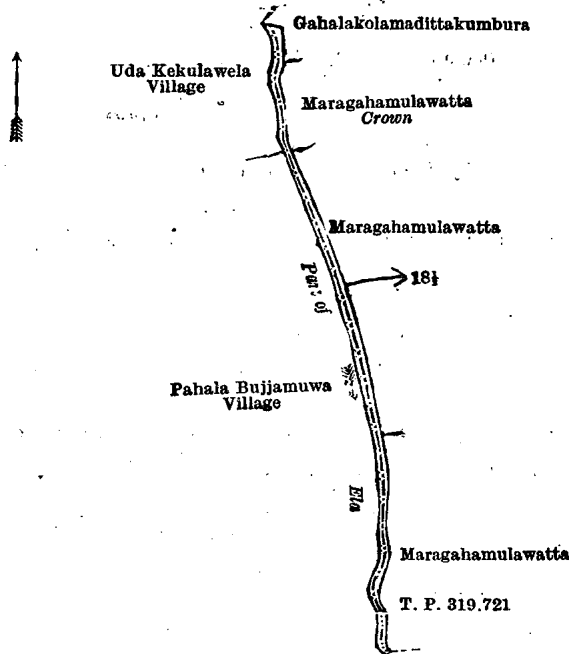
Description of the Land referred to.

The following lot situated in the village of Ihala Bujjambuwa, in the Udukaha korale south of the Dambadeni hatpattu of the Kurunegala District, in the North-Western Province, as described in the annexed diagram :—

Preliminary plan 473.

Lot.	Name of Land.	Extent, A. R. P.
18½	Stream (part of)	0 0 21

and bounded as follows : on the north by the village limit of Uda Kekulawela, Gahalakolamadittakumbura claimed by Kiri Menika ; on the east by Gahalakolamadittakumbura claimed by Kiri Menika, Maragahamulawatta claimed by the Crown, Maragahamulawatta claimed by Vidane Mudiyansele Ungappuhamy and others, Maragahamulawatta sold by Crown (T. P. 319,721) ; on the south by the village limit of Pahala Bujjambuwa ; on the west by (part of ela), the village limit of Pahala Bujjambuwa, the village limit of Uda Kekulawela.



Surveyor-General's Office,
Colombo, November 8, 1916.

Scale of 4 Chains to an Inch.

G. K. THORNHILL,
for Surveyor-General.

September 19, 1917.

N. A. HAMPTON,
Special Officer.

Kurunegala S. O. No. 1,879.

Order under Section 2 of "The Waste Lands Ordinances of 1897, 1899, 1900, and 1903," declaring Lands to be Crown Property.

In the matter of the lands commonly called or known as Gammadupolahena and Dewalegawahena, situate in the village of Mabopitiya, in the Udukaha korale south of the Dambadeni hatpattu of the Kurunegala District, in the North-Western Province, and of "The Waste Lands Ordinances of 1897, 1899, 1900, and 1903."

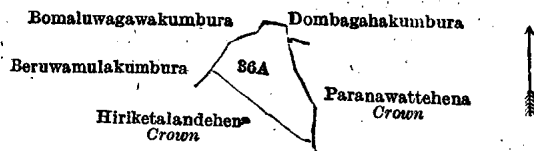
THE notice required by section 1 of "The Waste Lands Ordinances of 1897, 1899, 1900, and 1903," having been duly published in manner prescribed by that section in respect of the above-named lands (*vide* Notice No. 6,316), and no claim having been made to the said lands or to any interest therein within the period of three months from the date specified in the said notice, I, Norman Albert Hampton, Special Officer appointed under section 28 of the said Ordinances, under and by virtue of the powers vested in me in that behalf by section 2 of the said Ordinances, do hereby on this 19th day of September, 1917, order and declare that the said lands, as more fully described herein below, situate in the village of Mabopitiya, in the Udukaha korale south of the Dambadeni hatpattu of the Kurunegala District, in the North-Western Province, and shown as lots 36A, 39 in preliminary plan 466 and in the annexed diagrams, and containing in extent 2 roods and 33 perches, are the property of the Crown.

Description of the Lands referred to.

The following lots situated in the village of Mabopitiya, in the Udukaha korale south of the Dambadeni hatpattu of the Kurunegala District, in the North-Western Province, as described in the annexed diagrams :—

Lot.	Name of Land.	I.—Preliminary plan 466.	Extent, A. R. P.
36A	Gammadupolahena	...	0 1 4

and bounded as follows : on the north by Bomaluwagawakumbura claimed by Ungurala, Dombagahakumbura claimed by Ukku Banda ; on the east by Dombagahakumbura claimed by Ukku Banda, Paranawattihena claimed by the Crown ; on the south by Hiriketalandehena claimed by the Crown ; on the west by Hiriketalandehena claimed by the Crown, Beruwamulakumbura claimed by Appuhamy and others.



Surveyor-General's Office,
Colombo, November 3, 1916.

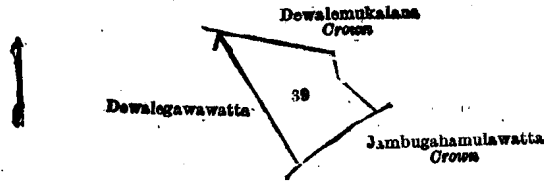
Scale of 4 Chains to an Inch.

G. K. THORNHILL,
for Surveyor-General.

II.—Preliminary plan 466.

Lot.	Name of Land.	Extent, A. R. P.
39	Dewalegawahena	0 1 29

and bounded as follows: on the north by Dewalemukalana claimed by the Crown; on the east by Dewalemukalana claimed by the Crown, Jambugahamulawatta claimed by the Crown; on the south by Jambugahamulawatta claimed by the Crown, Dewalegawawatta claimed by Madarasinghe Mudiyansele Kiri Banda; on the west by Dewalegawawatta claimed by Madarasinghe Mudiyansele Kiri Banda.



Surveyor-General's Office,
Colombo, November 3, 1916.

Scale of 4 Chains to an Inch.

G. K. THORNHILL,
for Surveyor-General.

September 19, 1917.

N. A. HAMPTON,
Special Officer.

Kurunegala S. O. No. 1,880.

Order under Section 2 of "The Waste Lands Ordinances of 1897, 1899, 1900, and 1903,"
declaring Land to be Crown Property.

In the matter of the land commonly called or known as Gansabhawa road, situate in the village of Talwatta, in the Udukaha korale south of the Dambadeni hatpattu of the Kurunegala District, in the North-Western Province, and of "The Waste Lands Ordinances of 1897, 1899, 1900, and 1903,"

THE notice required by section 1 of "The Waste Lands Ordinances of 1897, 1899, 1900, and 1903," having been duly published in manner prescribed by that section in respect of the above-named land (*vide* Notice No. 6,328), and no claim having been made to the said land or to any interest therein within the period of three months from the date specified in the said notice, I, Norman Albert Hampton, Special Officer appointed under section 28 of the said Ordinances, under and by virtue of the powers vested in me in that behalf by section 2 of the said Ordinances, do hereby on this 20th day of September, 1917, order and declare that the said land, as more fully described herein below, situate in the village of Talwatta, in the Udukaha korale south of the Dambadeni hatpattu of the Kurunegala District, in the North-Western Province, and shown as lot 22½ in preliminary plan 487 and in the annexed diagram, and containing in extent 1 rood and 29 perches, is the property of the Crown.

Description of the Land referred to.

The land commonly called or known as Gansabhawa road, situate in the village of Talwatta, in the Udukaha korale south of the Dambadeni hatpattu of the Kurunegala District, in the North-Western Province, containing in extent 1 rood and 29 perches, and shown as lot 22½ in preliminary plan 487 and in the annexed diagram; and bounded as follows: on the north by the village limit of Tumbulla; on the east by Thumbuluheenamukalana declared to be the property of the Crown under the Waste Lands Ordinances, Kumbuluheenakerakoppuwa declared to be the property of the Crown under the Waste Lands Ordinances, Thumbuluheenamukalana declared to be the property of the Crown under the Waste Lands Ordinances; on the south by Thumbuluheenamukalana declared to be the property of the Crown under the Waste Lands Ordinances, Pansalwatta sold by the Crown; on the west by Marawekumburuyaya (private), Pansalwatta sold by the Crown, Thumbuluheenamukalana declared to be the property of the Crown under the Waste Lands Ordinances.

[For Diagram see page 431.]

Kurunegala S. O. No. 1,881.

Order under Section 2 of "The Waste Lands Ordinances of 1897, 1899, 1900, and 1903,"
declaring Land to be Crown Property.

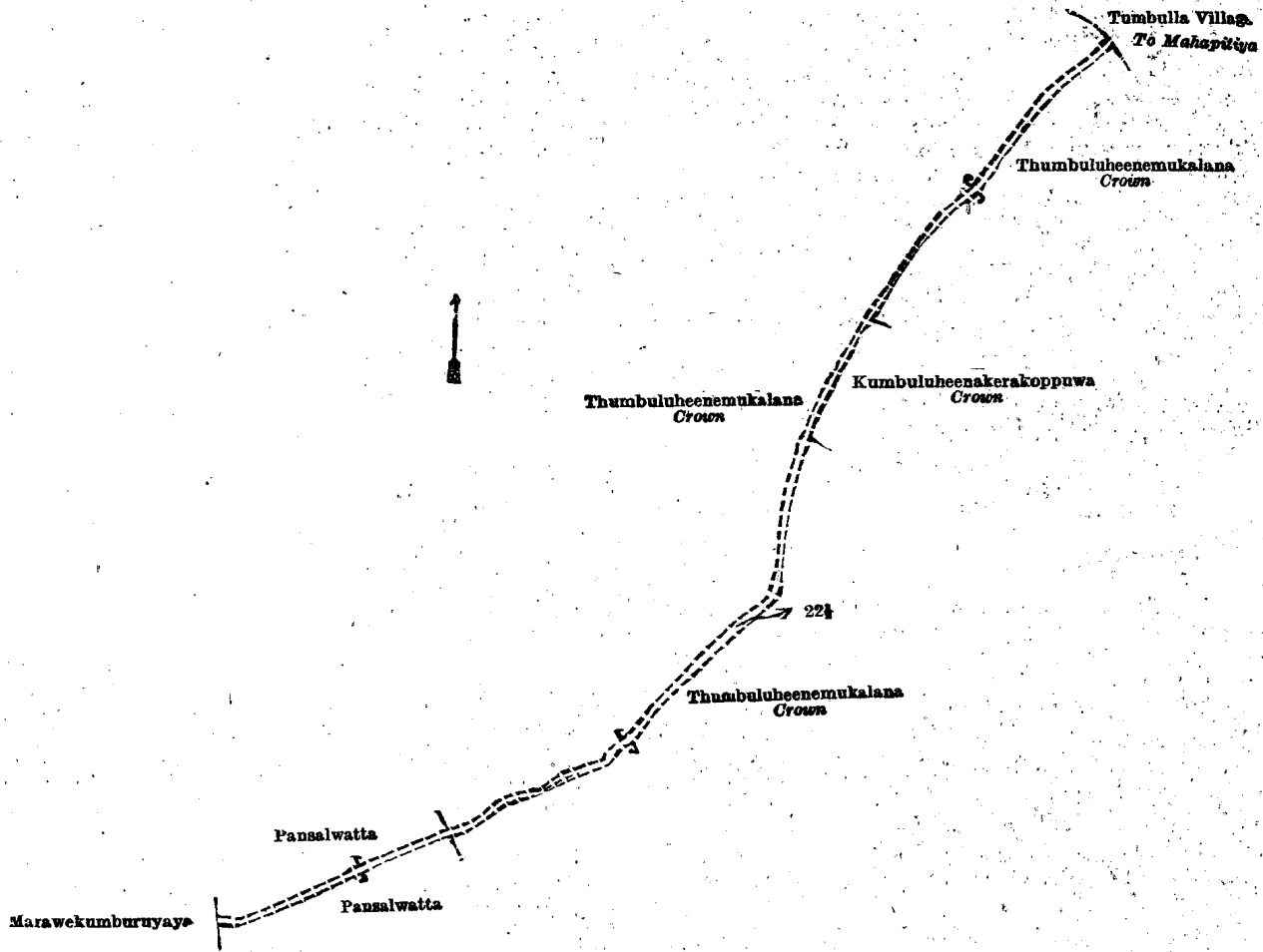
In the matter of the land commonly called or known as Thumbuluheenamukalana, situate in the village of Talwatta, in the Udukaha korale south of the Dambadeni hatpattu of the Kurunegala District, in the North-Western Province, and of "The Waste Lands Ordinances of 1897, 1899, 1900, and 1903,"

THE notice required by section 1 of "The Waste Lands Ordinances of 1897, 1899, 1900, and 1903," having been duly published in manner prescribed by that section in respect of the above-named land (*vide* Notice No. 6,315), and no claim having been made to the said land or to any interest therein within the period of three months from the date specified in the said notice, I, Norman Albert Hampton, Special Officer appointed under section 28 of the said Ordinances, under and by virtue of the powers vested in me in that behalf by section 2 of the said Ordinances, do hereby on this 20th day of September, 1917, order and declare that the said land, as more fully described herein below, situate in the village of Talwatta, in the Udukaha korale south of the Dambadeni hatpattu of the Kurunegala District, in the North-Western Province, and shown as lots 22A and 22B in preliminary plan 487 and in the annexed diagram, and containing in extent 3 acres 1 rood and 16 perches, are the property of the Crown.

Description of the Land referred to.

The following lots situated in the village of Talwatta, in the Udukaha korale south of the Dambadeni hatpattu of the Kurunegala District, in the North-Western Province, as described in the annexed diagram:—

Lot.	Name of Land.	Preliminary plan 487.	Extent, A. R. P.
22A	Thumbuluheenamukalana	2 0 25
22B	Do.	1 0 31
			3 1 16



Surveyor-General's Office,
Colombo, January 5, 1917.

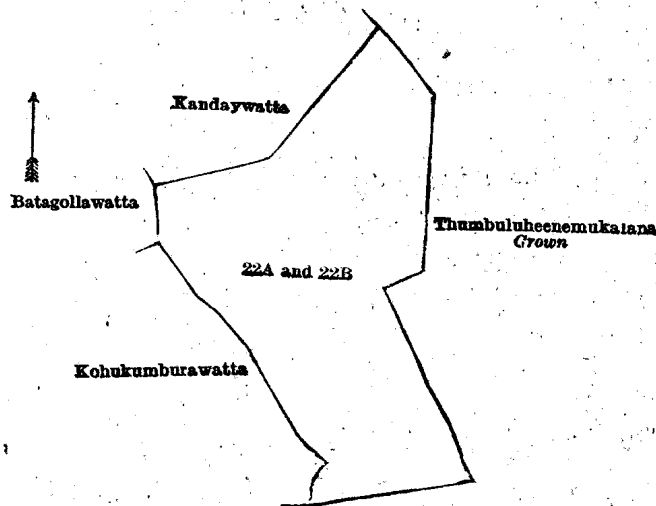
Scale of 4 Chains to an Inch.

A. H. G. DAWSON,
for Surveyor-General.

September 20, 1917.

N. A. HAMPTON,
Special Officer.

and bounded as follows: on the north by Kandaywatta sold by the Crown; on the east and south by Thumbuluheenemukalana declared to be the property of the Crown under the Waste Lands Ordinances; on the west by Kohukumburawatta sold by the Crown, Batagollawatta claimed by Kuda Vidanelage Sirimalhamy.



Surveyor-General's Office,
Colombo, August 10, 1916.

Scale of 4 Chains to an Inch.

G. K. THORNHILL,
for Surveyor-General.

September 20, 1917.

N. A. HAMPTON,
Special Officer.

Anuradhapura S. O. No. 895.

Order under Section 2 of "The Waste Lands Ordinances of 1897, 1899, 1900, and 1903,"
declaring Lands to be Crown Property.

In the matter of the lands commonly called or known as Kudabilibewamukalana, Karatapara, &c., situate in the village of Kudabilibewa, in the Ihala Kelegam tulana of the Wilachchiya korale of the Nuwaragam palata, in the North-Central Province, and of "The Waste Lands Ordinances of 1897, 1899, 1900, and 1903."

THE notice required by section 1 of "The Waste Lands Ordinances of 1897, 1899, 1900, and 1903," having been duly published in manner prescribed by that section in respect of the above-named lands (*vide* Notice No. 6,386), and no claim having been made to the said lands or to any interest therein within the period of three months from the date specified in the said notice, I, Thomas Graham Willett, Special Officer appointed under section 28 of the said Ordinances, under and by virtue of the powers vested in me in that behalf by section 2 of the said Ordinances, do hereby on this 14th day of September, 1917, order and declare that the said lands, as more fully described herein below, situate in the village of Kudabilibewa, in the Ihala Kelegam tulana of the Wilachchiya korale of the Nuwaragam palata, in the North-Central Province, and shown as lots 2, 3, 4, 5, 7, 8, 11, 12, 13, 14, 15, 16, 17 in preliminary plan 675, and in the annexed diagram, and containing in extent 1,324 acres 2 roods and 25 perches, are the property of the Crown.

Description of the Lands referred to.

The following lots situated in the village of Kudabilibewa, in the Ihala Kelegam tulana of the Wilachchiya korale of the Nuwaragam palata, in the North-Central Province, as described in the annexed diagram:—

Preliminary plan 675.

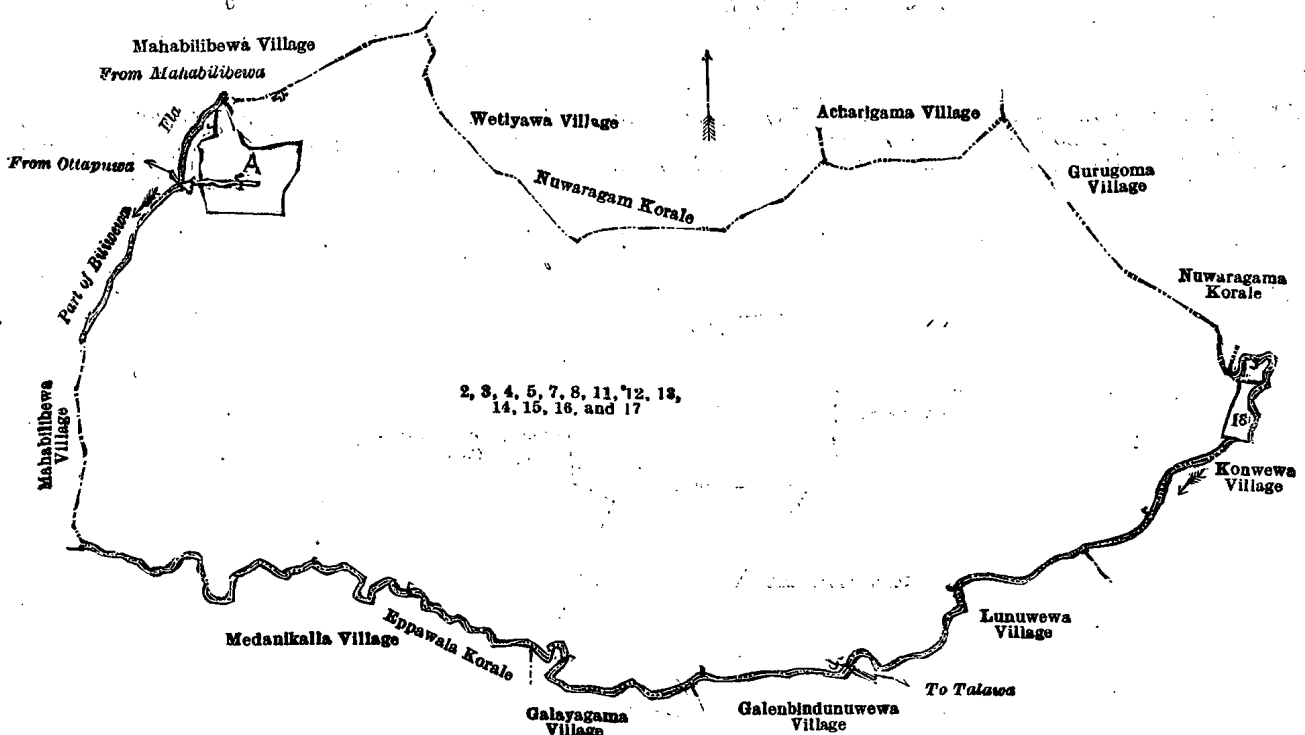
Lot.	Name of Land.	Extent, A. R. P.	Lot.	Name of Land.	Extent, A. R. P.
2 ..	Kudabilibewamukalana	5 2 7	13 ..	Bilibewa-ela (part) ..	0 2 14
3 ..	Karatapara	0 0 18	14 ..	Minor road	4 1 33
4 ..	Bilibewamukalana ..	904 3 31	15 ..	Kudabilibewamukalana	373 2 12
5 ..	Kudabilibewawewa ..	22 3 3	16 ..	Lunu-oya (part) ..	3 1 3
7 ..	Wekandegawabima (bund reservation)	2 0 38	17 ..	Do. (do.) ..	2 3 26
8 ..	Kudabilibewamukalana	2 1 0			
11 ..	Bilibewa-ela	0 2 11			1,324 2 25
12 ..	Kudabilibewamukalana	1 1 29			

and bounded as follows: on the north by the village limit of Mahabilibewa, the boundary of Nuwaragam korale (the village limits of Wetiya, the village limit of Acharigama); on the east by the boundary of Nuwaragam korale (the village limit of Gurugama), the boundary of Eppawala korale (the village limit of Konwewa); on the south by the boundary of Eppawala korale (the village limit of Konwewa, the village limit of Lunuwewa, the village limit of Galenbindunuwewa, the village limit of Galayagama, the village limit of Medanikalla); on the west by the village limit of Mahabilibewa, part of Bilibewa-ela (the village limit of Mahabilibewa.)

NOTE.—The following lots lying within the above boundaries are excluded from this order, and their acreage of 22 acres 2 roods and 15 perches is not included in the acreage of 1,324 acres 2 roods and 25 perches given above:—

Preliminary plan 675.

Lot.	Name of Land.	Extent, A. R. P.	Lot.	Name of Land.	Extent, A. R. P.
A 1 ..	T. P. 245,709 ..	1 3 27	18 ..	Bilibewamukalana (T. P. 192,298, part)	3 2 13
A 6 ..	Kudabilibewawewa	9 2 24			
A 9 ..	T. P. 233,403 ..	1 0 4			22 2 15
A 10 ..	T. Ps. 233,403 and 245,710	6 1 27			



Surveyor-General's Office,
Colombo, January 8, 1917.

Scale of 32 Chains to an Inch.

A. H. G. DAWSON,
for Surveyor-General.

September 14, 1917.

T. G. WILLETT,
Special Officer.

Anuradhapura S. O. No. 896.

Order under Section 2 of "The Waste Lands Ordinances of 1897, 1899, 1900, and 1903,"
declaring Lands to be Crown Property.

In the matter of the lands commonly called or known as Katubulugamalandukele, footpath, &c., situate in the village of Katubulugama, in the Moragalla Kadawat tulana of the Wilachchiya korale of the Nuwaragam palata, in the North-Central Province, and of "The Waste Lands Ordinances of 1897, 1899, 1900, and 1903."

THE notice required by section 1 of "The Waste Lands Ordinances of 1897, 1899, 1900, and 1903," having been duly published in manner prescribed by that section in respect of the above-named lands (*vide* Notice No. 6,390), and no claim having been made to the said lands or to any interest therein within the period of three months from the date specified in the said notice, I, Thomas Graham Willett, Special Officer appointed under section 28 of the said Ordinances, under and by virtue of the powers vested in me in that behalf by section 2 of the said Ordinances, do hereby on this 14th day of September, 1917, order and declare that the said lands, as more fully described herein below, situate in the village of Katubulugama, in the Moragalla Kadawat tulana of the Wilachchiya korale of the Nuwaragam palata, in the North-Central Province, and shown as lots 1, 2, 3, 4, 5, 6, 7, 8, 10, 11, 12, 14, 15, 16, 17, 18, 22, 23, 25, 26, 27, 28, 29 in preliminary plan 709 and in the annexed diagram, and containing in extent 808 acres and 18 perches, are the property of the Crown.

Description of the Lands referred to.

The following lots situated in the village of Katubulugama, in the Moragalla Kadawat tulana of the Wilachchiya korale of the Nuwaragam palata, in the North-Central Province, as described in the annexed diagram:—

Preliminary plan 709.

Lot.	Name of Land.	Extent, A. R. P.	Lot.	Name of Land.	Extent, A. R. P.
1 ..	Katubulugamalandukele	.. 125 1 18	16 ..	Palugahalanda	.. 9 1 18
2 ..	Footpath	.. 0 1 18	17 ..	Palugahalanda (footpath and reservation)	.. 0 1 37
3 ..	Katubulugamamahayayehenyaya	.. 558 0 13	18 ..	Palugahalanda	.. 1 0 28
4 ..	Katubulugamawewa (tank)	.. 29 3 29	22 ..	Horow-ela	.. 0 0 11
5 ..	Katubulugamakele (reservation for tank bund)	.. 2 2 18	23 ..	Katubulugamakele (reservation for tank bund)	.. 2 0 3
6 ..	Footpath	.. 0 0 6	25 ..	Katubulugamamukalana	.. 7 2 15
7 ..	Kudawewa (tank)	.. 5 2 14	26 ..	Footpath	.. 0 0 10
8 ..	Footpath	.. 0 0 16	27 ..	Mala-ela	.. 0 1 30
10 ..	Do.	.. 0 0 1	28 ..	Katubulugamakele	.. 48 2 31
11 ..	Palugahalandehena	.. 0 0 22	29 ..	Footpath	.. 0 0 24
12 ..	Tisbamba	.. 0 3 20			
14 ..	Kudawewahena (reservation for tank bund)	.. 1 0 5			808 0 18
15 ..	Katubulugamalanda	.. 13 3 31			

and bounded as follows: on the north by the village limit of Ihala Maragahawewa, the village limit of Ambagahawewa; on the east by the village limit of Ambagahawewa, the village limit of Badahelagama; on the south by the village limit of Galpodiawewa, the village limit of Talgaswewa; on the west by the village limit of Talgaswewa, the village limit of Ihala Maragahawewa.

NOTE.—The following lots lying within the above boundaries are excluded from this order, and their aggregate acreage of 76 acres 1 rood and 21 perches is not included in the acreage of 808 acres and 18 perches given above:—

Preliminary plan 709.

Lot.	Name of Land.	Extent, A. R. P.	Lot.	Name of Land.	Extent, A. R. P.
9 ..	Kudawewalandehenyaya	.. 63 2 39	19½ ..	Katubulugamawela	.. 0 0 24
13 ..	Katubulugamagangoda	.. 0 3 24	20 ..	Do.	.. 0 1 22
19 ..	Katubulugamawela	.. 0 2 0	21 ..	T. P. 87,093	.. 10 0 13
19½ ..	Do.	.. 0 0 5	24 ..	Ihalaelapothawela	.. 0 0 30
19¾ ..	Do.	.. 0 1 20			
19½ ..	Do.	.. 0 0 4			76 1 21

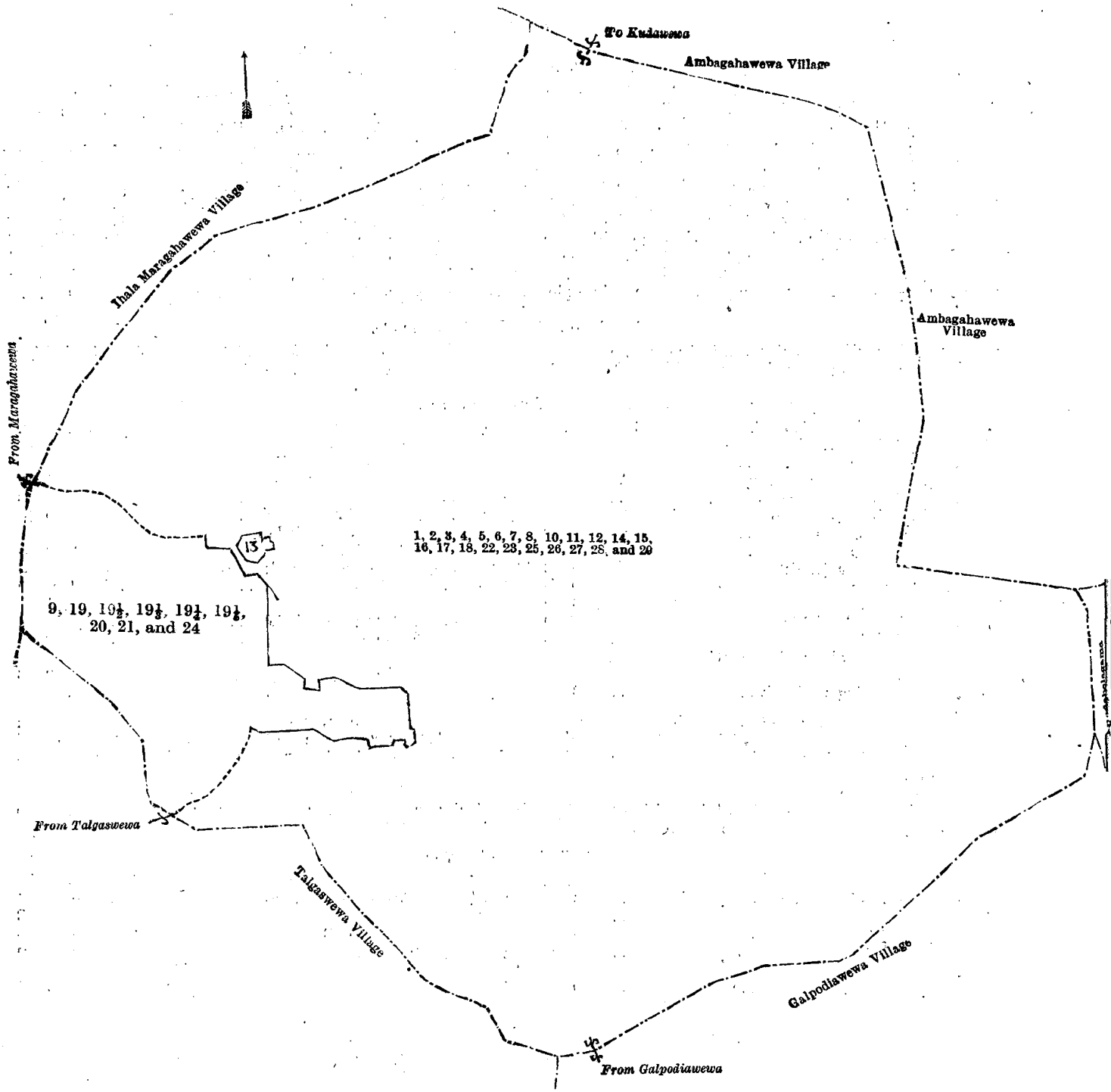
[For Diagram see page 434.]

Anuradhapura S. O. No. 897.

Order under Section 2 of "The Waste Lands Ordinances of 1897, 1899, 1900, and 1903,"
declaring Lands to be Crown Property.

In the matter of the lands commonly called or known as path (half of the area), Polattagama-elamukalana, &c., situate in the village of Nitulagama, in the Moragalla Kadawat tulana of the Wilachchiya korale of the Nuwaragam palata, in the North-Central Province, and of "The Waste Lands Ordinances of 1897, 1899, 1900, and 1903."

THE notice required by section 1 of "The Waste Lands Ordinances of 1897, 1899, 1900, and 1903," having been duly published in manner prescribed by that section in respect of the above-named lands (*vide* Notice No. 6,360), and no claim having been made to the said lands or to any interest therein within the period of three months from the date specified in the said notice, I, Thomas Graham Willett, Special Officer appointed under section 28 of the said Ordinances, under and by virtue of the powers vested in me in that behalf by section 2 of the said Ordinances, do hereby on this 14th day of September, 1917, order and declare that the said lands, as more fully described herein below, situate in the village of Nitulagama, in the Moragalla Kadawat tulana of the Wilachchiya korale of the Nuwaragam palata, in the North-Central Province, and shown as lots 1, 2, 3, 4, 5, 6, 7, 8, 9, 10, 11, 12, 13, 14, 15, 16, 17, 18, 19, 20, 21, 22, 23, 24, 25, 26, 27, 28, 29, 30, 31, 32, 33, 34, 35, 36, 37, 38, 39, 40, 41, 42, 43, 44, 46, 47, 48, 49, 50, 51, 52, 53, 54, 55 in preliminary plan 707 and in the annexed diagram, and containing in extent 725 acres 1 rood and 7 perches, are the property of the Crown.



Scale of 16 Chains to an Inch.

Surveyor-General's Office,
Colombo, October 12, 1916.

G. K. THORNHILL,
for Surveyor-General.

September 14, 1917.

T. G. WILLETT,
Special Officer.

Description of the Lands referred to.

The following lots situated in the village of Nitulagama, in the Moragalla Kadawat tulana of the Wilachchiya korale of the Nuwaragam palata, in the North-Central Province, as described in the annexed diagram:—

Preliminary plan 707.

Lot.	Name of Land.	Extent, A. R. P.	Lot.	Name of Land.	Extent, A. R. P.
1	Path (half of the area)	0 3 32	9	Higgahakadawala-ela (stream)	0 2 9
2	Polattagamaelamukalana, &c.	305 0 5	10	Patahayelanda	58 2 27
3	Bogaha-ela (stream)	0 2 29	11	Footpath	0 0 20
4	Kimbulpatiyawewa-ela (stream)	0 3 5	12	Pataheyemukalana	1 0 20
5	Polattagama-ela (stream)	0 0 32	13	Footpath	0 0 4
6	Do. (do.)	0 1 17	14	Higgahakadawalamukalana	0 2 10
7	Polattagama wekanda (tank bund)	0 2 36	15	Wekanda (tank bund)	0 0 27
8	Polattagamaelalanda	17 2 13	16	Footpath	0 0 4

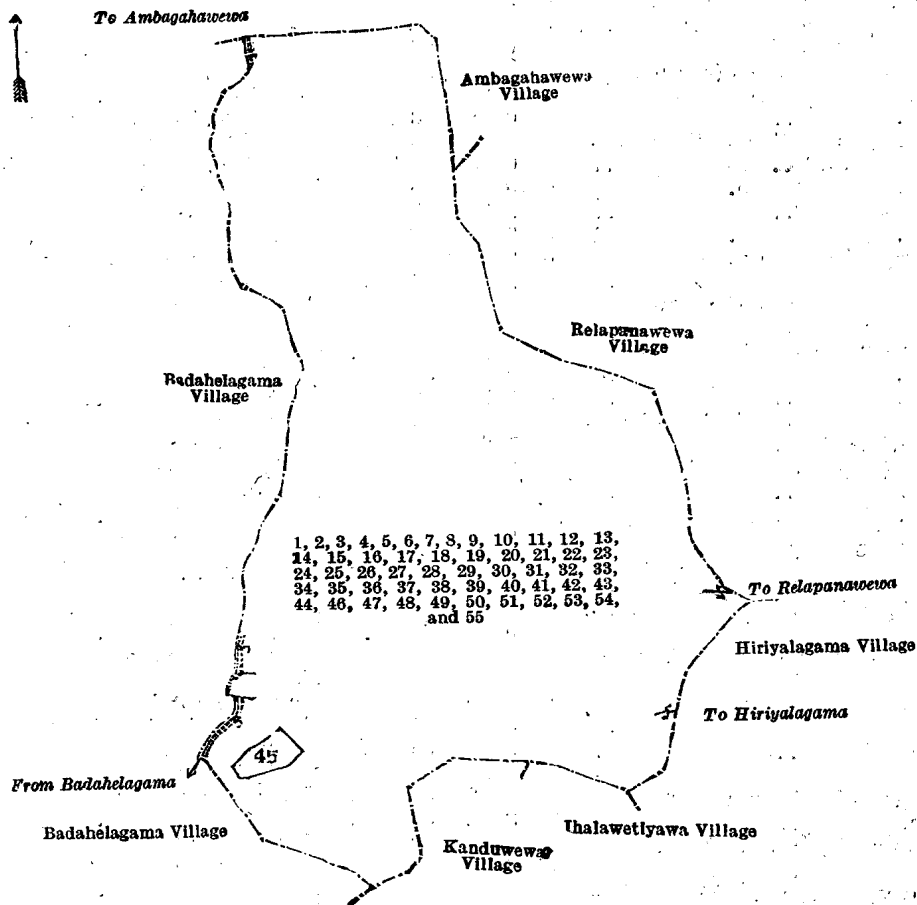
Lot.	Name of Land.	Extent, A. R. P.	Lot.	Name of Land.	Extent, A. R. P.
17	Higgahakadawalalanda	7 2 28	36	Lolugahagodawelawekanda (tank bund)	0 3 8
18	Higgahakadawalawekanda (tank bund)	0 3 0	37	Lolugahagodawalalanda	1 1 1
19	Lolugahagodawalalanda	1 1 8	38	Higgahakadawala-ela (stream)	0 0 15
20	Footpath	0 0 6	39	Lolugahagodawalalanda	54 1 19
21	Higgahakadawala-ela (stream)	0 0 13	40	Wekanda (tank bund)	0 2 10
22	Higgahakadawalalandu and Kolongasyaya	32 0 13	41	Lolugahagodawalamukalana	19 1 33
23	Kolongasyaya-ela (stream)	0 1 18	42	Footpath	0 0 30
24	Kolongasyaya	25 0 3	43	Nitulagamalandukela, &c.	78 0 25
25	Minipitiya (cemetery)	0 2 0	44	Purawattiyalanda (reservation for tank)	0 3 5
26	Path (path to cemetery)	0 0 9	46	Wekandapaulekele (do.)	0 3 37
27	Galpoththemukalana, Polattagamaelamukalana	41 0 37	47	Wan-ela	0 0 2
28	Nitulagamawewa (tank)	30 2 22	48	Footpath (half of the area)	0 0 15
29	Footpath	0 0 14	49	Wewapaulekele	7 0 1
30	Lolugahagodawalalanda	3 0 39	50	Footpath	0 0 1
31	Lolugahagodamukalana	3 1 37	51	Kanduwe-ela (stream)	0 0 17
32	Higgahakadawala-ela (stream)	0 0 36	52	Wewupitiyalanda	0 0 24
33	Lolugahagodamukalana	3 2 17	53	Do.	0 0 6
34	Footpath	0 0 9	54	Kanduwe-ela (stream)	0 0 8
35	Lolugahagodawelamukalana	23 0 12	55	Nitulagamalanda	0 0 19
				725 1 7	

and bounded as follows : on the north by the village limit of Ambagahawewa ; on the east by the village limit of Ambagahawewa, the village limit of Relapanawewa, the village limit of Hiriyalagama ; on the south by the village limit of Hiriyalagama, the village limit of Ihawalawetiya, the village limit of Kanduwe-ela, the village limit of Badahelagama ; on the west by the village limit of Badahelagama. |||

NOTE.—The following lot lying within the above boundaries is excluded from this order, and its acreage of 5 acres and 7 perches is not included in the acreage of 725 acres 1 rood and 7 perches given above :—

Preliminary plan 707.

Lot.	Name of Land.	Extent, A. R. P.
45	Nitulagamewela	5 0 7



Surveyor-General's Office,
Colombo, October 17, 1916.

Scale of 32 Chains to an Inch.

G. K. THORNHILL,
for Surveyor-General.

September 14, 1917.

T. G. WILLET,
Special Officer.

Uva S. O. No. 2,285.

Order under Section 2 of "The Waste Lands Ordinances of 1897, 1899, 1900, and 1903,"
declaring Lands to be Crown Property.

In the matter of the lands commonly called or known as Bogahapallemukalana, Suriyaketiyeheyaya, &c., situate in the village of Wasipone, in the Kandukara korale of the Buttala division, in the Province of Uva, and of "The Waste Lands Ordinances of 1897, 1899, 1900, and 1903."

THE notice required by section 1 of "The Waste Lands Ordinances of 1897, 1899, 1900, and 1903," having been duly published in manner prescribed by that section in respect of the above-named lands (*vide* Notice No. 4,721), and no claim having been made to the said lands or to any interest therein within the period of three months from the date specified in the said notice, I, John Murray Davies, Special Officer appointed under section 28 of the said Ordinances, under and by virtue of the powers vested in me in that behalf by section 2 of the said Ordinances, do hereby, on this 15th day of August, 1917, order and declare that the said lands, as more fully described herein below, situate in the village of Wasipone, in the Kandukara korale of the Buttala division, in the Province of Uva, and shown as lots 1, 2, 3, 4, 5, 5A, 5B, 6, 7, 7A, 8, 8A, 8B, 8C, 8D, 8E, 9, 9A, 10, 10A, 11, 11A, 11B, 11C, 11D, 11E, 11F, 11G, 11H, 12, 12A, 12B, 12C, 12D, 13, 14, 15, 16, 17, 18, 19, 20, 21, 22, 24, 25, 27, 27½, 28, 29, 30, 31, 32, 34, 34A, 38, 38A, 38B, 38C, 40, 41, 42, 43, 44, 47, 53, 58, 59, 62, 63, 64, 65, 66, 67, 68, 69, 70, 72, 73, 74, 76, 79, 81, 85, 86, 87, 88, 89, 90, 91, and 92, unlotted roads and streams, and lots 26B, 26G, and 26 I in preliminary plan 224 and in the annexed diagrams, and containing in extent 1,241 acres 2 roods and 18 perches, are the property of the Crown.

Description of the Lands referred to.

The following lots situated in the village of Wasipone, in the Kandukara korale of the Buttala division, in the Province of Uva, as described in the annexed diagrams:—

I.—Preliminary plan 224.

Lot.	Name of Land.	Extent, A. R. P.	Lot.	Name of Land.	Extent, A. R. P.
1	Bogahapallemukalana	3 1 2	21	Hewanarawemukalana	16 1 4
2	Suriyaketiyeheyaya	21 2 26	22	Ambalantennemukalana	2 0 37
3	Hompolamukalana	0 3 11	24	Osillakiwulemukalana	1 3 27
4	Hompologodamukalana	1 2 29	25	Pinnaketiyeemukalana	2 1 7
5	Hompologodapatana	11 2 7	27	Tibbotuwemukalana	1 0 34
5A	Do.	2 0 22	27½	Do.	4 1 37
5B	Do.	0 2 2	28	Do.	0 3 33
6	Kadyanareemukalana	1 0 36	29	Kiramanagodamukalana	2 0 32
7	Hompologodahena	3 2 1	30	Tibbotuwepatana	7 3 10
7A	Do. (reservation for Kokatiya-ara)	0 3 30	31	Tibbotuwemukalana	0 2 36
8	Maragahayatiemukalana	4 1 39	32	Godapitiyeemukalana	4 0 8
8A	Portion of bridle road	0 0 10	34	Godapitiyapatana	4 2 13
8B	Maragahayatiyeemukalana (reservation for minor road)	2 2 20	34A	Do.	0 0 26
8C	Do.	3 0 12	38	Bubulemukalana	23 3 29
8D	Do. (reservation for Kokatiya-ara)	0 0 13	38A	Do. (reservation for minor road)	1 1 5
8E	Do. (do.)	0 0 6	38B	Do.	2 1 22
9	Hompologodahena	0 3 28	38C	Do. (reservation for spring)	3 1 18
9A	Do. (do.)	0 2 1	40	Hompologodamukalana	7 1 7
10	Do. (do.)	0 2 39	41	Hompologodapatana	4 3 12
10A	Do.	0 2 20	42	Gallandemukalana	6 1 2
11	Hompologodapatana and Lindauhantennapatana	637 1 10	43	Galgedodapatana	3 3 30
11A	Portion of bridle road	0 2 19	44	Pantibbagodamukalana	1 0 37
11B	Do.	0 0 1	47	Ampitiyehena	0 0 29
11C	Do.	0 1 18	53	Pantibbapatana	0 2 35
11D	Hompologodapatana and Lindauhantennapatana	26 1 24	58	Galpitagalapatana	10 1 26
11E	Do. (reservation for minor road)	5 3 31	59	Galpitagalamukalana	5 0 6
11F	Do.	8 3 16	62	Island	0 1 15
11G	Do.	0 0 39	63	Madugasmullepatana	5 3 34
11H	Do.	1 2 28	64	Ratmala-arepatana	8 0 2
12	Kokatiya-areemukalana and Amunukarahenemukalana	10 3 22	65	Ambalantennegommana	5 1 1
12A	Portion of bridle road	0 0 10	66	Ratmala-areemukalana	2 2 4
12B	Do.	0 0 5	67	Bubulemukalana	3 2 21
12C	Kokatiya-areemukalana and Amunukarahenemukalana	3 1 17	68	Bogastennemukalana	14 1 18
12D	Do.	2 0 0	69	Ambagasdo wemukalana	5 0 19
13	Kudugalamukalana	1 3 22	70	Hompolapitiyepatana	6 2 12
14	Hunukotuwehena	1 3 10	72	Nilwalehena	4 2 36
15	Kudugalamukalana	40 1 21	73	Nilwalemukalana	9 1 15
16	Hewanarawa alias Kudugalamukalana	3 1 2	74	Kammalagodapatana	7 2 30
17	Do.	20 3 12	76	Edandepatana	14 2 18
18	Kammalearawehena and Udawattehena	6 3 18	79	Kahatambawalemukalana	2 0 9
19	Kammalearawemukalana, Depawellemukalana, Edandemukalana, Kammalagodamukalana, Karandagas-mukalana, and Hewanarawegommana	90 1 31	81	Karandagaminipittaniya	3 0 33
20	Keenamukalana	1 2 32	85	Bubulemukalana	2 3 37
			86	Nelligashinnapatana	5 1 22
			87	Godagetamukalana	8 3 3
			88	Godagetapatana	28 0 0
			89	Godagetamukalana	5 1 28
			90	Madugasmullepatana	2 0 9
			91	Island	0 1 21
			92	Madugasmullepatana	7 1 4
				Roads	7 1 17
				Streams	34 1 23
					1,240 2 15

and bounded as follows: on the north by the village limit of Gamewala and Wekumbura, part of Kokatiya-ara, the Kadian-ara (the village limit of Galloba), the road to Medagama; on the east by the village limits of Galloba, Talawatta,

and Alupota; on the south by the village limit of Kalagahakiwule, the Gangoda-ara (part), the village limit of Gangodapanguwa, a footpath, part of a stream, the village limits of Naranwatta and Kahattamba; on the west by the village limit of Kahattamba, the village limits of Kirigalpotta and Kendagolla, the village limit of Gamewala.

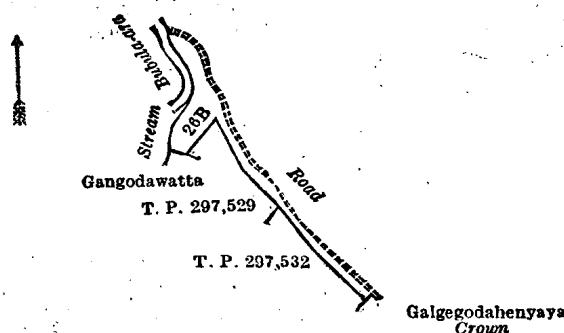
NOTE.—The following lots lying within the above boundaries are excluded from this part of the order, and their aggregate acreage of 1,014 acres and 8 perches is not included in the acreage of 1,240 acres 2 roods and 15 perches given above:—

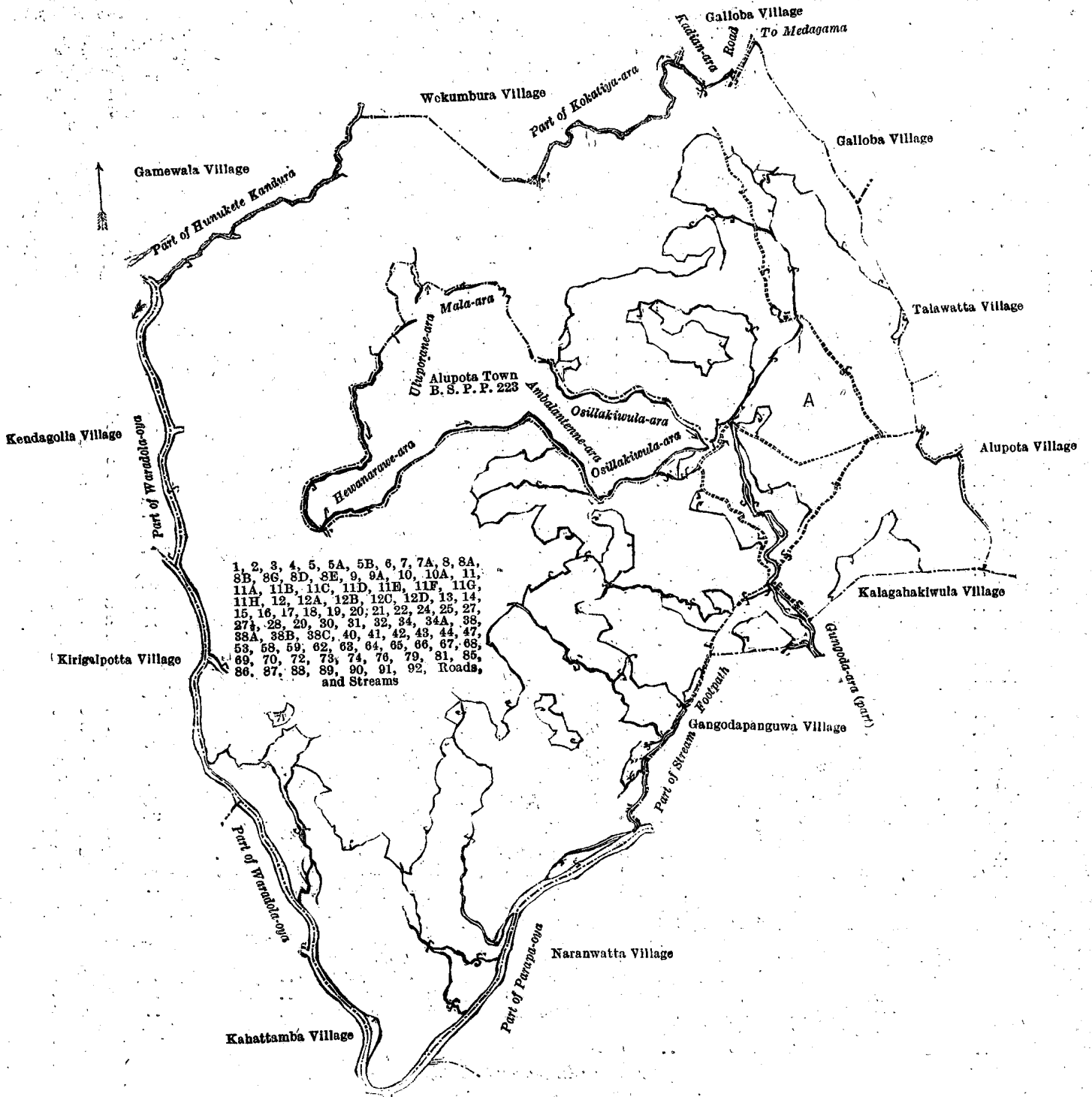
Preliminary plan 224.

Lot.	Name of Land.	Extent, A.	R.	P.	Lot.	Name of Land.	Extent, A.	R.	P.
A 26	Polwattehena, &c.	728	3	35	A 39½	Ellewattearawa	0	0	4
A 26A	Kanawerellewattehena (T.P. 313,360)	1	0	20	A 45	Pallekumbura, Bogahamulakumbura, Kongahakumbura Bogahamullekumbura, Dimbulgahakumbura, Malgahakumbura, Naranpotakumbura, and Egoda-arawa	17	3	11
A 26B	Galgegodahena (reservation for stream)	0	2	23	A 46	Alanewattehena, Ampitiyawattehena, and Pansalawattehena	1	3	8
A 26C	Do.	0	3	20	A 48	Egodawatta	0	0	36
A 26D	Parts of Galgegodahena and Bulugaslandehena	0	3	21	A 49	Udukindagederawatta and Walauwewatta	3	0	11
A 26E	Naranpotagodahena	1	0	19	A 50	Gangodawatta	1	3	18
A 26F	Do.	1	2	8	A 51	Medagederawatta, Mankadagederawatta, Alutwatta, Mankadagederawatta, Gonliyaddawatta, Allangederawatta, Jambugewatta, Helagederawatta	6	1	23
A 26G	Do. (reservation for Bubulara)	0	1	6	A 52	Helagederahenewatta	0	1	34
A 26H	Part of Bulugaslandehenyaya	0	3	35	A 54	Ahalagahalangawatta	1	0	0
A 26I	Do. (reservation for roads)	0	0	14	A 54A	Dambagahawatta	0	3	30
A 26J	Godahenewatta	0	0	19	A 54B	Alandugahawatta	0	1	22
A 26K	Samayanpitiyehena	0	1	11	A 55	Ambagahagederawatta, Medagederawatta, Siyambalagahawatta, Julgaswatta, Arawewatta, Helagederawatta, Pallakonewatta, Arawegederawatta, Meeambagahawatta, Alutgederawatta, and Olandugahawatta	5	0	20
A 26L	Bibulegederawatta	0	0	35	A 56	Helagederawatta (T. P. 305,314)	0	1	37
A 26M	Alutgederahelawatta (T. P. 319,364)	0	1	20	A 57	Samayanpitiyewatta	0	1	21
A 26N	Alutgederawatta (T. P. 322,423)	0	2	3	A 57½	Do.	0	1	10
A 26O	Kandekumburewatta	0	2	7	A 60	Deiyannearawa, T. P. 178,579	1	1	12
A 26P	Panamagederawattehena	12	0	0	A 60½	Do. (encroachment by T. P. 178,579)	0	0	8
A 26Q	Bogahawatta	1	1	36	A 60¾	Do. (do. do.)	0	0	13
A 26R	Bulugahalanda (T. P. 319,325)	1	0	8	A 61	Asweddumagalagawakumbura, Mullattearawa	5	1	34
A 26S	Do. (reservation for road)	0	0	35	71	Kammala-arawa	1	1	10
A 26T	Do. (do. do.)	0	0	36	A 75	Pullegederawatta, Pahalawatta, Nilambagederawatta, and Alutgederawatta	5	0	5
A 26U	Do.	12	0	28	A 77	Dikarawa and Heenarawa	1	0	36
A 26V	Bambaragasdowehena	12	0	13	A 78	Dikarawa, Heenarawa, and Mahakumbura	2	1	37
A 26W	Do. (reservation for roads)	1	2	8	A 80	Naranwattewelakumbura	6	3	14
A 26X	Tawalanpolehena	12	0	0	A 82	Weliwatta, Meegaswatta, Ambalantennewatta, Nivitiwatta, Wekumburegederawatta, and Warapitiyewatta	9	2	37
A 26Y	Welanketiyehehena, Kiwulehenyaya, Amunelanda	10	0	12	A 83	Paragaha-arawa	4	3	20
A 26Z	Welanketiyehehena and Gallindahena	6	0	0	A 84	Paragahawatta	0	0	4
A 26AA	Gallindahena and Peembigahawalehenyaya	2	0	10					
A 26AB	Do.	6	0	3					
A 26AC	Do.	4	0	3					
A 26AD	Do. (reservation for stream)	1	0	1					
A 26AE	Ritigahatennewatta	3	0	12					
A 26AF	Paluwatta (reservation for path)	0	0	34					
A 26AG	Do. (T. P. 319,297)	2	0	0					
A 26AH	Polwattehena, &c.	92	1	8					
A 26AH1	Do.	0	2	1					
A 26AI	Polwattehena	2	3	0					
A 26AJ	Polwattehena, &c.	0	2	30					
A 23	Osillakiwulewatta	0	1	26					
A 33	Pihillewatta	0	0	27					
A 35	Meerawakakumbura, T. P. 132,535	1	2	26					
A 36	Kandekumburewatta	0	2	25					
A 37	Kandekumburewatta, Ellandakonewatta, Bubulewatta, Helawatta, Gamewelagederawatta, Karandagahawelagawawatta, and Mee-gahakotuwewatta	9	3	2					
A 39	Helawattearawa, T. P. 175,797	0	2	13					
							1,014	0	8

[For Diagram see page 438.]

Lot. Name of Land. II.—Preliminary plan 224. Extent, A. R. P.
 26B Galgegodahena (reservation for stream and Gansabhawa road) 0 2 23
 and bounded as follows: on the north and east by a road; on the south by Galgegodahenyaya to be declared the property of the Crown under the Waste Lands Ordinances, T. Ps. 297,532, 297,529, Gangodawatta claimed by Walauwe Sudu Banda; on the west by a stream, the Bubulara.





Surveyor-General's Office,
Colombo, May 16, 1917.

Scale of 32 Chains to an Inch.

A. H. G. DAWSON,
for Surveyor-General.

III.—Preliminary plan 224.

<p>Lot. 26G</p>	<p>Name of Land. Naranpotagodahena (reservation for Bubula-ara)</p>	<p>Extent, A. R. P. 0 1 6</p>
---------------------	---	-----------------------------------

and bounded as follows : on the north by Egoda-arawa claimed by Walauye Sudu Banda ; on the east by T. P. 297,411 ; on the south by Polwattehena to be declared the property of the Crown under the Waste Lands Ordinances ; on the west by the Gangoda-ara.



Surveyor-General's Office,
Colombo, July 28, 1917.

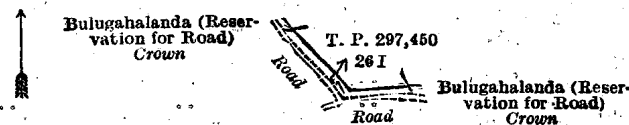
Scale of 8 Chains to an Inch.

A. H. G. DAWSON,
for Surveyor-General.

IV.—Preliminary plan 224.

Lot.	Name of Land.	Extent, A. R. P.
26 I	Part of Bulugalandehenyaya (reservation for roads)	0 0 14

and bounded as follows: on the north by Bulugahalanda (reservation for road) to be declared the property of the Crown under the Waste Lands Ordinances, T. P. 297,450; on the east by Bulugahalanda (reservation for road) to be declared the property of the Crown under the Waste Lands Ordinances; on the south by a road; on the west by a road.



Surveyor-General's Office,
Colombo, July 28, 1917.

Scale of 8 Chains to an Inch.

A. H. G. DAWSON,
for Surveyor-General.

August 15, 1917.

J. M. DAVIES,
Special Officer.

Uva S. O. No. 2,286.

Order under Section 4, Sub-section (1), of "The Waste Lands Ordinances of 1897, 1899, 1900, and 1903."

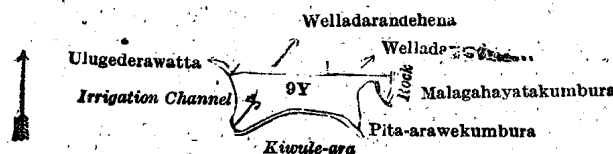
In the matter of the land commonly called or known as Welladarandehena, situate in the village of Amunumulla, in the Kandukara korale of the Buttala division, in the Province of Uva, and of "The Waste Lands Ordinances of 1897, 1899, 1900, and 1903."

WHEREAS in pursuance of section 1 of the said Ordinances it was duly declared and notified on the 7th day of February, 1913, that if no claim to the land commonly called or known as Welladarandehena, situate in the village of Amunumulla, in the Kandukara korale of the Buttala division, in the Province of Uva, containing in extent 1 acre and 12 perches, and shown as lot 9Y in preliminary plan 217 and in the annexed diagram, was made to John Murray Davies, Special Officer appointed under section 28 of the said Ordinances, within the period of three months from the date specified in the said notice, such land would be declared the property of the Crown, and dealt with on account of the Crown (*vide* Notice No. 4,743):

And whereas Jayasinha Mudiyansele Sadishamy made claim thereto, and Mungo Tennent Archibald, and I, John Murray Davies, Special Officers appointed under section 28 of the said Ordinances, made due inquiry into such claim, and whereas the said claimant and I, with the consent of His Excellency the Governor, came to an agreement in writing dated the 4th day of March, 1914, concerning the said land, under section 4, sub-section (1), of the said Ordinances, whereby it was agreed that the said claimant should be declared the purchaser of the said land upon payment at Badulla, of a sum of Rupees Seven and Cents Fifty only (Rs. 7.50), as the purchase amount of the said land, and whereas the said amount has been duly paid by the said claimant, he is hereby, in pursuance of the agreement aforementioned, declared to be the purchaser of the said land, as more fully described herein below.

Description of the Land referred to.

The land commonly called or known as Welladarandehena, situated in the village of Amunumulla, in the Kandukara korale of the Buttala division, in the Province of Uva, containing in extent 1 acre and 12 perches, and shown as lot 9Y in preliminary plan 217 and in the annexed diagram; and bounded as follows: on the north by Ulugederawatta claimed by Ulugederawatte Ganeti and others, Welladarandehena sold to Jayasin Mudiyansele Kiriwante under the Waste Lands Ordinances, Welladarandehena sold to Amunumulle Jayasinghe Mudiyansele Pallewatte Kiri Banda under the Waste Lands Ordinances; on the east by a rock, Malagahayatakumbura claimed by Talagahagedera Jayasinghe Mudiyansele Sudu Banda and others, Pita-arawekumbura claimed by Ambalampitiya Sadishamy and others; on the south by Kiwule-ara; on the west by the irrigation channel.



Surveyor-General's Office,
Colombo, June 8, 1917.

Scale of 8 Chains to an Inch.

A. H. G. DAWSON,
for Surveyor-General.

August 13, 1917.

J. M. DAVIES,
Special Officer.

Uva S. O. No. 2,287.

Order under Section 4, Sub-section (1), of "The Waste Lands Ordinances of 1897, 1899, 1900, and 1903."

In the matter of the lands commonly called or known as Helabatalakotuwepatana, &c., and Galwalehena, situate in the village of Amunumulla, in the Kandukara korale of the Buttala division, in the Province of Uva, and of "The Waste Lands Ordinances of 1897, 1899, 1900, and 1903."

WHEREAS in pursuance of section 1 of the said Ordinances it was duly declared and notified on the 7th day of February, 1913, that if no claim to the lands commonly called or known as Helabatalakotuwepatana, &c., and Galwalehena, situate in the village of Amunumulla, in the Kandukara korale of the Buttala division, in the Province of Uva, containing in extent 1 acre and 1 perch, and shown as lots 1A and 5A in preliminary plan 217 and in the annexed diagram, was made to John Murray Davies, Special Officer appointed under section 28 of the Ordinances, within the period of three months from the date specified in the said notice, such lands would be declared the property of the Crown, and dealt with on account of the Crown (*vide* Notice No. 4,743):

And whereas Talagahagedera Jayasinghe Mudiyansele Ganeti (minor) made claim thereto, and Mungo Tennent Archibald, Special Officer appointed under section 28 of the said Ordinances, made due inquiry into such claim, and whereas Amunumulle Jayasinghe Mudiyansele Pallewatte Kiri Banda the duly appointed guardian over the said minor claimant, and Mungo Tennent Archibald, the aforesaid Special Officer, with the consent of His Excellency the Governor, came to an agreement in writing dated the 17th day of December, 1913, concerning the said lands, under section 4, sub-section (1), of the said Ordinances, whereby it was agreed that the said minor claimant should be declared the purchaser of

the said lands upon payment, on or before the 17th day of March, 1914, to the Government Agent at Badulla, or to the Settlement Officer, of a sum of Rupees Seven and Cents Fifty only (Rs. 7.50), as the purchase amount of the said lands, and whereas the said amount has been duly paid, the said minor claimant, is hereby, in pursuance of the agreement aforementioned, declared to be the purchaser of the said lands, as more fully described herein below.

Description of the Lands referred to.

The following lots situated in the village of Amunumulla, in the Kandukara korale of the Buttala division, in the Province of Uva, as described in the annexed diagram :—

Preliminary plan 217.			Extent, A. R. P.
Lot.	Name of Land.		
1A	.. Helabatalakotuwepatana, &c.	0 0 37
5A	.. Galwalehena	0 3 4
(Exclusive of the Pansalwatte-ara passing through the land.)			1 0 1

and bounded as follows : on the north and east by a road ; on the south by a road, the Pansalawatte-ara ; on the west by the Pansalwatte-ara, Helabatalakotuwepatana to be declared the property of the Crown under the Waste Lands Ordinances.



Surveyor-General's Office,
Colombo, June 8, 1917.

Scale of 8 Chains to an Inch.

A. H. G. DAWSON,
for Surveyor-General.

J. M. DAVIES,
Special Officer.

August 13, 1917.

Uva S. O. No. 2,288.

Order under Section 4, Sub-section (1), of "The Waste Lands Ordinances of 1897, 1899, 1900, and 1903."


In the matter of the land commonly called or known as Niyandagalahena, situate in the village of Amunumulla, in the Kandukara korale of the Buttala division, in the Province of Uva, and of "The Waste Lands Ordinances of 1897, 1899, 1900, and 1903."

WHEREAS in pursuance of section 1 of the said Ordinances it was duly declared and notified on the 7th day of February, 1913, that if no claim to the land commonly called or known as Niyandagalahena, situate in the village of Amunumulla, in the Kandukara korale of the Buttala division, in the Province of Uva, containing in extent 1 acre, and shown as lot 5J in preliminary plan 217 and in the annexed diagram, was made to John Murray Davies, Special Officer appointed under section 28 of the said Ordinances, within the period of three months from the date specified in the said notice, such land would be declared the property of the Crown, and dealt with on account of the Crown (*vide* Notice No. 4,743):

And whereas Rajamahabinne Pahalagedera Ranmenika made claim thereto, and Mungo Tennent Archibald, and I, John Murray Davies, Special Officers appointed under section 28 of the said Ordinances, made due inquiry into such claim, and whereas the said claimant and I, with the consent of His Excellency the Governor, came to an agreement in writing dated the 4th day of March, 1914, concerning the said land, under section 4, sub-section (1), of the said Ordinances, whereby it was agreed that the said claimant should be declared the purchaser of the said land upon payment of a sum of Rupees Seven and Cents Fifty only (Rs. 7.50), as the purchase amount of the said land, and whereas the said amount has been duly paid by the said claimant, she is hereby, in pursuance of the agreement aforementioned, declared to be the purchaser of the said land, as more fully described herein below.

Description of the Land referred to.

The land commonly called or known as Niyandagalahena (exclusive of the Kehelwatte-ara passing through the land), situated in the village of Amunumulla, in the Kandukara korale of the Buttala division, in the Province of Uva, containing in extent 1 acre, and shown as lot 5J in preliminary plan 217 and in the annexed diagram ; and bounded as follows : on the north by Letiyawatta claimed by Beenne Appuhamy ; on the east by a road ; on the south by Mahalandehenyaya to be declared the property of the Crown under the Waste Lands Ordinances ; on the west by a stream, Kadewatta claimed by Jayasinghe Mudiyansele Kiri Banda, Letiyawatta claimed by Beenne Appuhamy.



Surveyor-General's Office,
Colombo, June 8, 1917.

Scale of 8 Chains to an Inch.

A. H. G. DAWSON,
for Surveyor-General.

J. M. DAVIES,
Special Officer.

August 13, 1917.

Uva S. O. No. 2,289.

Order under Section 4, Sub-section (1), of "The Waste Lands Ordinances of 1897, 1899, 1900, and 1903."

In the matter of the land commonly called or known as Niyandagalahena, situate in the village of Amunumulla, in the Kandukara korale of the Buttala division, in the Province of Uva, and of "The Waste Lands Ordinances of 1897, 1899, 1900, and 1903."

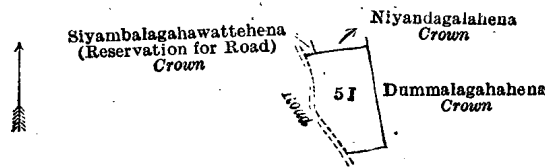
WHEREAS in pursuance of section 1 of the said Ordinances it was duly declared and notified on the 7th day of February, 1913, that if no claim to the land commonly called or known as Niyandagalahena, situate in the village of Amunumulla, in the Kandukara korale of the Buttala division, in the Province of Uva, containing in extent 1 acre and 4 perches:

and shown as lot 5 I in preliminary plan 217 and in the annexed diagram, was made to John Murray Davies, Special Officer appointed under section 28 of the said Ordinances, within the period of three months from the date specified in the said notice, such land would be declared the property of the Crown, and dealt with on account of the Crown (*vide* Notice No. 4,743):

And whereas (1) Rajamahabinne Pahalagedera Dilisina, (2) ditto Ganeti (minor) made claim thereto, and Mungo Tennent Archibald and I, John Murray Davies, Special Officers appointed under section 28 of the said Ordinances, made due inquiry into such claim, and whereas the said 1st claimant for himself and as duly appointed representative of the said 2nd claimant (minor), and I, with the consent of His Excellency the Governor, came to an agreement in writing dated the 4th day of March, 1914, concerning the said land, under section 4, sub-section (1), of the said Ordinances, whereby it was agreed that the said claimants should be declared the purchasers of the said land upon payment of a sum of Rupees Seven and Cents Fifty only (Rs. 7.50), as the purchase amount of the said land, and whereas the said amount has been duly paid by the said claimants, they are hereby, in pursuance of the agreement aforementioned, declared to be the purchasers of the said land, as more fully described herein below.

Description of the Land referred to.

The land commonly called or known as Niyandagaladena, situated in the village of Amunumulla, in the Kandukara korale of the Buttala division, in the Province of Uva, containing in extent 1 acre and 4 perches, and shown as lot 5 I in preliminary plan 217 and in the annexed diagram; and bounded as follows: on the north by Siyambalagahawattehena (reservation for road) to be declared the property of the Crown under the Waste Lands Ordinances, Niyandagaladena to be declared the property of the Crown under the Waste Lands Ordinances; on the east and south by Dummalagahahena to be declared the property of the Crown under the Waste Lands Ordinances; on the west by a road.



Surveyor-General's Office,
Colombo, June 8, 1917.

Scale of 8 Chains to an Inch.

A. H. G. DAWSON,
for Surveyor-General.

August 13, 1917.

J. M. DAVIES,
Special Officer.

Uva S. O. No. 2,290.

Order under Section 4, Sub-section (1), of "The Waste Lands Ordinances of 1897, 1899, 1900, and 1903."

In the matter of the land commonly called or known as Ellehena, situate in the village of Amunumulla, in the Kandukara korale of the Buttala division, in the Province of Uva, and of "The Waste Lands Ordinances of 1897, 1899, 1900, and 1903."

WHEREAS in pursuance of section 1 of the said Ordinances it was duly declared and notified on the 7th day of February, 1913, that if no claim to the land commonly called or known as Ellehena, situate in the village of Amunumulla, in the Kandukara korale of the Buttala division, in the Province of Uva, containing in extent 2 acres and 4 perches, and shown as lot 9M in preliminary plan 217 and in the annexed diagram, was made to John Murray Davies, Special Officer appointed under section 28 of the said Ordinances, within the period of three months from the date specified in the said notice, such land would be declared the property of the Crown, and dealt with on account of the Crown (*vide* Notice No. 4,743):

And whereas Konaramudiyansele Wattededara Appuhami made claim thereto, and Mungo Tennent Archibald, Special Officer appointed under section 28 of the said Ordinances, made due inquiry into such claim, and whereas the said claimant and the said Mungo Tennent Archibald, Special Officer, with the consent of His Excellency the Governor, came to an agreement in writing dated the 17th day of December, 1913, concerning the said land, under section 4, sub-section (1), of the said Ordinances, whereby it was agreed that the said claimant should be declared the purchaser of the said land upon payment, on or before the 17th day of March, 1914, to the Government Agent at Badulla, or to the Settlement Officer, of a sum of Rupees Fifteen only (Rs. 15), as the purchase amount of the said land, and whereas the said amount has been duly paid by the said claimant, he is hereby, in pursuance of the agreement aforementioned, declared to be the purchaser of the said land, as more fully described herein below.

Description of the Land referred to.

The land commonly called or known as Ellehena, situated in the village of Amunumulla, in the Kandukara korale of the Buttala division, in the Province of Uva, containing in extent 2 acres and 4 perches, and shown as lot 9M in preliminary plan 217 and in the annexed diagram; and bounded as follows: on the north by the irrigation channel; on the east by Wattedederaawatta sold by the Crown (T. P. 313,505); on the south by Mahatennepatana to be declared the property of the Crown under the Waste Lands Ordinances, Ellehena to be declared the property of the Crown under the Waste Lands Ordinances; on the west by a stream.



Surveyor-General's Office,
Colombo, June 8, 1917.

Scale of 8 Chains to an Inch.

A. H. G. DAWSON,
for Surveyor-General.

August 13, 1917.

J. M. DAVIES,
Special Officer.

Uva S. O. No. 2,291:

Order under Section 4, Sub-section (1), of "The Waste Lands Ordinances of 1897, 1899, 1900, and 1903."

In the matter of the lands commonly called or known as Agalehena and Niyandagalahena, situate in the village of Amunumulla, in the Kandukara korale of the Buttala division, in the Province of Uva, and of "The Waste Lands Ordinances of 1897, 1899, 1900, and 1903."

WHEREAS in pursuance of section 1 of the said Ordinances it was duly declared and notified on the 7th day of February, 1913, that if no claim to the lands commonly called or known as Agalehena and Niyandagalahena, situate in the village of Amunumulla, in the Kandukara korale of the Buttala division, in the Province of Uva, containing in extent 3 acres and 7 perches, and shown as lots 5C and 5D in preliminary plan 217 and in the annexed diagrams, was made to John Murray Davies, Special Officer, appointed under section 28 of the said Ordinances, within the period of three months from the date specified in the said notice, such lands would be declared the property of the Crown, and dealt with on account of the Crown (*vide* Notice No. 4,743):

And whereas Helaratmalwatte James made claim thereto, and Mungo Tennent Archibald, Special Officer appointed under section 28 of the said Ordinances, made due inquiry into such claim, and whereas the said claimant and the said Mungo Tennent Archibald, Special Officer, with the consent of His Excellency the Governor, came to an agreement in writing dated the 17th day of December, 1913, concerning the said lands, under section 4, sub-section (1), of the said Ordinances, whereby it was agreed that the said claimant should be declared the purchaser of the said lands upon payment, on or before the 17th day of March, 1914, to the Government Agent at Badulla, or to the Settlement Officer, of a sum of Rupees Twenty-two and Cents Fifty only (Rs. 22 50), as the purchase amount of the said lands, and whereas the said amount has been duly paid by the said claimant, he is hereby, in pursuance of the agreement aforementioned, declared to be the purchaser of the said lands, as more fully described herein below.

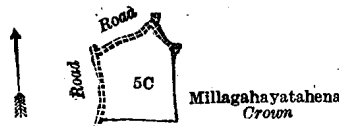
Description of the Lands referred to.

The following lots situated in the village of Amunumulla, in the Kandukara korale of the Buttala division, in the Province of Uva, as described in the annexed diagrams:—

I.—Preliminary plan 217.

Lot.	Name of Land.	Extent, A. R. P.
5C	Agalehena	1 0 5

and bounded as follows: on the north by a road; on the east and south by Millagahayatahena to be declared the property of the Crown under the Waste Lands Ordinances; on the west by a road.



Surveyor-General's Office,
Colombo, June 8, 1917.

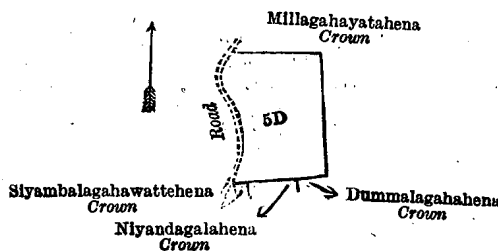
Scale of 8 Chains to an Inch.

A. H. G. DAWSON,
for Surveyor-General.

II.—Preliminary plan 217.

Lot.	Name of Land.	Extent, A. R. P.
5D	Niyandagalahena	2 0 2

and bounded as follows: on the north and east by Millagahayatahena to be declared the property of the Crown under the Waste Lands Ordinances; on the south by Dummalagahahena to be declared the property of the Crown under the Waste Lands Ordinances, Niyandagalahena to be declared the property of the Crown under the Waste Lands Ordinances, Siyambalagahawattehena to be declared the property of the Crown under the Waste Lands Ordinances; on the west by a road.



Surveyor-General's Office,
Colombo, June 8, 1917.

Scale of 8 Chains to an Inch.

A. H. G. DAWSON,
for Surveyor-General.

J. M. DAVIES,
Special Officer.

August 13, 1917.

Uva S. O. No. 2,292.

Order under Section 4, Sub-section (1), of "The Waste Lands Ordinances of 1897, 1899, 1900, and 1903."

In the matter of the land commonly called or known as Bogahawattehena, situate in the village of Amunumulla, in the Kandukara korale of the Buttala division, in the Province of Uva, and of "The Waste Lands Ordinances of 1897, 1899, 1900, and 1903."

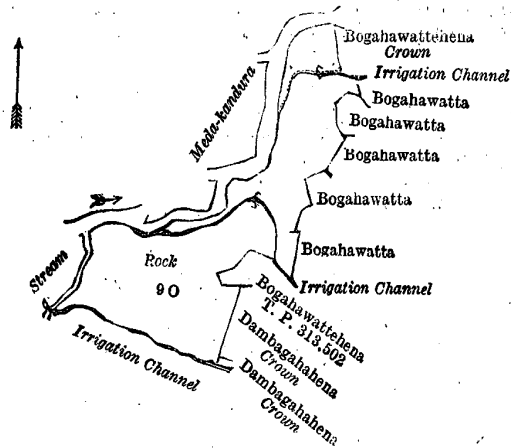
WHEREAS in pursuance of section 1 of the said Ordinances it was duly declared and notified on the 7th day of February, 1913, that if no claim to the land commonly called or known as Bogahawattehena, situate in the village of Amunumulla, in the Kandukara korale of the Buttala division, in the Province of Uva, containing in extent 6 acres and 32 perches, and shown as lot 90 in preliminary plan 217 and in the annexed diagram, was made to John Murray Davies, Special Officer appointed under section 28 of the said Ordinances, within the period of three months from the date specified in the said notice, such land would be declared the property of the Crown, and dealt with on account of the Crown (*vide* Notice No. 4,743):

And whereas (1) Jayasin Mudiyansele Bogahawatte Heen Appuhamy, (2) ditto Banda, (3) ditto Mutu Menika made claim thereto, and Mungo Tennent Archibald, Special Officer appointed under section 28 of the said Ordinances, made due inquiry into such claim, and whereas the said claimants and the said Mungo Tennent Archibald, Special Officer,

with the consent of His Excellency the Governor, came to an agreement in writing dated the 17th day of December, 1913, concerning the said land, under section 4, sub-section (1), of the said Ordinances, whereby it was agreed that the said claimants should be declared the purchasers of the said land upon payment, on or before the 17th day of March, 1914, to the Government Agent at Badulla, or to the Settlement Officer, of a sum of Rupees Forty-five only (Rs. 45), as the purchase amount of the said land, and whereas the said amount has been duly paid by the said claimants, they are hereby, in pursuance of the agreement aforementioned, declared to be the purchasers of the said land, as more fully described herein below.

Description of the Land referred to.

The land commonly called or known as Bogahawattehena (exclusive of the irrigation channels passing through the land), situated in the village of Amunumulla, in the Kandukara korale of the Buttala division, in the Province of Uva, containing in extent 6 acres and 32 perches, and shown as lot 90 in preliminary plan 217 and in the annexed diagram; and bounded as follows: on the north by the Medakandura; on the east by Bogahawattehena to be declared the property of the Crown under the Waste Lands Ordinances, the irrigation channel, Bogahawatta claimed by Bogahawatte Appuhamy and others, Bogahawatta claimed by Bogahawatte Loku Appuhamy and others, Bogahawatta claimed by Bogahawatte Appuhamy and others, Bogahawatta claimed by Bogahawatte Heen Appuhamy, Bogahawatta claimed by Bogahawatte Loku Appuhamy, the irrigation channel, Bogahawattehena sold by the Crown (T. P. 313,502), Dambagahahena to be declared the property of the Crown under the Waste Lands Ordinances, Dambagahahena to be declared the property of the Crown under the Waste Lands Ordinances; on the south by the irrigation channel; on the west by a stream, the Medakandura.



Surveyor-General's Office,
Colombo, June 8, 1917.

Scale of 8 Chains to an Inch.

A. H. G. DAWSON,
for Surveyor-General.

August 13, 1917.

J. M. DAVIES,
Special Officer.

Uva S. O. No. 2,293.

Order under Section 4, Sub-section (1), of "The Waste Lands Ordinances of 1897, 1899, 1900, and 1903."

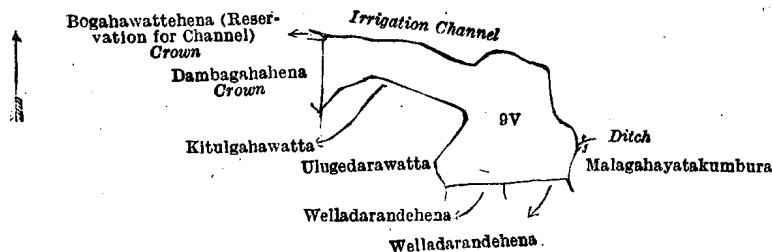
In the matter of the land commonly called or known as Welladarandehena, situate in the village of Amunumulla, in the Kandukara korale of the Buttala division, in the Province of Uva, and of "The Waste Lands Ordinances of 1897, 1899, 1900, and 1903."

WHEREAS in pursuance of section 1 of the said Ordinances it was duly declared and notified on the 7th day of February, 1913, that if no claim to the land commonly called or known as Welladarandehena, situate in the village of Amunumulla, in the Kandukara korale of the Buttala division, in the Province of Uva, containing in extent 3 acres 1 rood and 35 perches, and shown as lot 9V in preliminary plan 217 and in the annexed diagram, was made to John Murray Davies, Special Officer appointed under section 28 of the said Ordinances, within the period of three months from the date specified in the said notice, such land would be declared the property of the Crown, and dealt with on account of the Crown (*vide* Notice No. 4,743):

And whereas (1) Ulugedera Hudu Kuma, (2) ditto Ganeti, and (3) ditto Kalu Banda made claim thereto, and Mungo Tennent Archibald, Special Officer appointed under section 28 of the said Ordinances, made due inquiry into such claim, and whereas the said claimants and the said Mungo Tennent Archibald, Special Officer, with the consent of His Excellency the Governor, came to an agreement in writing dated the 17th day of December, 1913, concerning the said land, under section 4, sub-section (1), of the said Ordinances, whereby it was agreed that the said claimants should be declared the purchasers of the said land upon payment on or before the 17th day of March, 1914, to the Government Agent at Badulla, or to the Settlement Officer, of a sum of Rupees Twenty-two and Cents Fifty only (Rs. 22.50), as the purchase amount of the said land, and whereas the said amount has been duly paid by the said claimants, they are hereby, in pursuance of the agreement aforementioned, declared to be the purchasers of the said land, as more fully described herein below.

Description of the Land referred to.

The land commonly called or known as Welladarandehena, situated in the village of Amunumulla, in the Kandukara korale of the Buttala division, in the Province of Uva, containing in extent 3 acres 1 rood and 35 perches, and shown as lot 9V in preliminary plan 217 and in the annexed diagram, and bounded as follows: on the north by the irrigation channel; on the east by the irrigation channel, Malagahayatakumbura claimed by Talagahagedera Jayasinghe Mudiyansele Sudu Banda and others; on the south by Welladarandehena sold to Amunumulle Jayasingha Mudiyansele Pallewatte Kiri Banda under the Waste Lands Ordinances, Welladarandehena sold to Jayasin Mudiyansele Kiriwante under the Waste Lands Ordinances; on the west by Ulugederawatta claimed by Ulugederawatte Ganeti and others, Kitulgahawatta claimed by Helagedera Appuhamy and others, Dambagahahena to be declared the property of the Crown under the Waste Lands Ordinances, Bogahawattehena (reservation for channel) to be declared the property of the Crown under the Waste Lands Ordinances.



Surveyor-General's Office,
Colombo, Jun 8, 1917.

Scale of 8 Chains to an Inch.

A. H. G. DAWSON,
for Surveyor-General.

August 13, 1917.

J. M. DAVIES,
Special Officer.

Uva S. O. No. 2,294.

Order under Section 4, Sub-section (1), of "The Waste Lands Ordinances of 1897, 1899, 1900, and 1903."

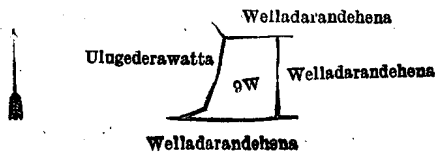
In the matter of the land commonly called or known as Welladarandehena, situate in the village of Amunumulla, in the Kandukara korale of the Buttala division, in the Province of Uva, and of "The Waste Lands Ordinances of 1897, 1899, 1900, and 1903."

WHEREAS in pursuance of section 1 of the said Ordinances it was duly declared and notified on the 7th day of February, 1913, that if no claim to the land commonly called or known as Welladarandehena, situate in the village of Amunumulla, in the Kandukara korale of the Buttala division, in the Province of Uva, containing in extent 1 acre and 8 perches, and shown as lot 9V in preliminary plan 217 and in the annexed diagram, was made to John Murray Davies, Special Officer appointed under section 28 of the said Ordinances, within the period of three months from the date specified in the said notice, such land would be declared the property of the Crown, and dealt with on account of the Crown (*vide* Notice No. 4,743):

And whereas Jayasin Mudiyansele Kiriwante made claim thereto, and Mungo Tennent Archibald, Special Officer appointed under section 28 of the said Ordinances, made due inquiry into such claim, and whereas the said claimant and the said Mungo Tennent Archibald, Special Officer, with the consent of His Excellency the Governor, came to an agreement in writing dated the 17th day of December, 1913, concerning the said land, under section 4, sub-section (1), of the said Ordinances, whereby it was agreed that the said claimant should be declared the purchaser of the said land upon payment, on or before the 17th day of March, 1914, to the Government Agent at Badulla, or to the Settlement Officer, of a sum of Rupees Seven and Cents Fifty only (Rs. 7.50), as the purchase amount of the said land, and whereas the said amount has been duly paid by the said claimant, he is hereby, in pursuance of the agreement aforementioned, declared to be the purchaser of the said land, as more fully described herein below.

Description of the Land referred to.

The land commonly called or known as Welladarandehena, situated in the village of Amunumulla, in the Kandukara korale of the Buttala division, in the Province of Uva, containing in extent 1 acre and 8 perches, and shown as lot 9V in preliminary plan 217 and in the annexed diagram; and bounded as follows: on the north by Welladarandehena sold to Ulugedera Hudu Kuma and others under the Waste Lands Ordinances; on the east by Welladarandehena sold to Amunumulle Jayasinghe Mudiyansele Pallewatte Kiri Banda under the Waste Lands Ordinances; on the south by Welladarandehena sold to Jayasinghe Mudiyansele Sadishamy under the Waste Lands Ordinances; on the west by Ulugedarawatta claimed by Ulugedarawatte Ganeti and others.



Surveyor-General's Office,
Colombo, June 8, 1917.

Scale of 8 Chains to an Inch.

A. H. G. DAWSON,
for Surveyor-General.

August 13, 1917.

J. M. DAVIES,
Special Officer.

Uva S. O. No. 2,295.

Order under Section 4, Sub-section (1), of "The Waste Lands Ordinances of 1897, 1899, 1900, and 1903."

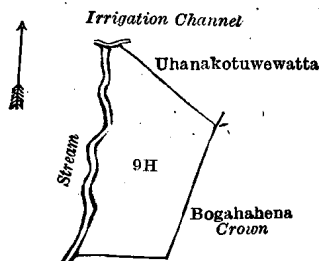
In the matter of the land commonly called or known as Ellepallekonahena, situate in the village of Amunumulla, in the Kandukara korale of the Buttala division, in the Province of Uva, and of "The Waste Lands Ordinances of 1897, 1899, 1900, and 1903."

WHEREAS in pursuance of section 1 of the said Ordinances it was duly declared and notified on the 7th day of February, 1913, that if no claim to the land commonly called or known as Ellepallekonahena, situate in the village of Amunumulla, in the Kandukara korale of the Buttala division, in the Province of Uva, containing in extent 3 acres and 23 perches, and shown as lot 9H in preliminary plan 217 and in the annexed diagram, was made to John Murray Davies, Special Officer appointed under section 28 of the said Ordinances, within the period of three months from the date specified in the said notice, such land would be declared the property of the Crown, and dealt with on account of the Crown (*vide* Notice No. 4,743):

And whereas Pahalagedara Tissahamy made claim thereto, and Mungo Tennent Archibald, Special Officer appointed under section 28 of the said Ordinances, made due inquiry into such claim, and whereas the said claimant and the said Mungo Tennent Archibald, Special Officer, with the consent of His Excellency the Governor, came to an agreement in writing dated the 17th day of December, 1913, concerning the said land, under section 4, sub-section (1), of the said Ordinances, whereby it was agreed that the said claimant should be declared the purchaser of the said land upon payment, on or before the 17th day of March, 1914, to the Government Agent at Badulla, or to the Settlement Officer, of a sum of Rupees Twenty-two and Cents Fifty only (Rs. 22.50), as the purchase amount of the said land, and whereas the said amount has been duly paid by the said claimant, he is hereby, in pursuance of the agreement aforementioned, declared to be the purchaser of the said land, as more fully described herein below.

Description of the Land referred to.

The land commonly called or known as Ellepallekonahena, situated in the village of Amunumulla, in the Kandukara korale of the Buttala division, in the Province of Uva, containing in extent 3 acres and 23 perches, and shown as lot 9H in preliminary plan 217 and in the annexed diagram; and bounded as follows: on the north by the irrigation channel, Uhanakotuwewatta claimed by Medagedera Appuhamy and others; on the east and south by Bogahahena to be declared the property of the Crown under the Waste Lands Ordinances; on the west by a stream.



Surveyor-General's Office,
Colombo, June 8, 1917.

Scale of 8 Chains to an Inch.

A. H. G. DAWSON,
for Surveyor-General.

August 13, 1917.

J. M. DAVIES,
Special Officer.

**Order under Section 4, Sub-section (1), of "The Waste Lands Ordinances of 1897, 1899, 1900, and 1903,"
declaring Land to be Crown Property.**

In the matter of the land commonly called or known as Kerewwadeniya, situate in the village of Deltara, in Palle pattu of the Salpiti korale of the Colombo District, in the Western Province, and of "The Waste Lands Ordinances of 1897, 1899, 1900, and 1903."

WHEREAS in pursuance of section 1 of the said Ordinances it was duly notified on the 25th day of May, 1917, that if no claim to the land commonly called or known as Kerewwadeniya, situate in the village of Deltara, in Palle pattu of the Salpiti korale of the Colombo District, in the Western Province, containing in extent 1 acre and 8 perches, and shown as lot 1 in preliminary plan 16,337, as described in the annexed diagram, was made to the Assistant Government Agent, Colombo and Negombo Districts, within the period of three months from the date specified in such notice, such land would be deemed the property of the Crown, and dealt with on account of the Crown (*vide* Notice No. 6,346):

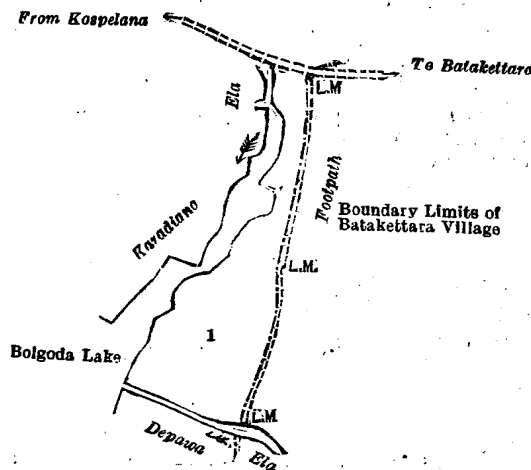
And whereas (1) Ambalangoda Mahawaduge Carlina Pieris, (2) Andradige Thomis Silva, (3) Andradige Brampy Silva, (4) Andradige Pablis Silva, and (5) Andradige Salman Silva, all of Deltara, made claim thereto, and whereas the said claimants have withdrawn their claims to the said land, I, William Kenneth Hunter Campbell, Assistant Government Agent, Colombo and Negombo Districts, under and by virtue of the powers vested in me in that behalf by section 4 of the said Ordinances, do hereby on this 15th day of September, 1917, order and declare, under section 4, sub-section (1), of the said Ordinances, that the said land, as more fully described herein below, is the property of the Crown.

Description of the Land referred to.

The following lot situated in the village of Deltara, in Palle pattu of the Salpiti korale of the Colombo District, in the Western Province, as described in the annexed diagram:—

Lot.	Name of Land.	Preliminary plan 16,337.	Extent, A. R. P.
1	Kerewwadeniya		1 0 8

and bounded as follows: on the north by a road from Kospelana to Batakettara; on the east by boundary limits of Batakettara village; on the south by Depawa-ela; and on the west by Bolgoda lake and Karadiana-ela.



Surveyor-General's Office,
Colombo, February 20, 1917.

Scale of 4 Chains to an Inch.

G. K. THORNHILL,
for Surveyor-General.

September 15, 1917.

W. K. H. CAMPBELL,
Assistant Government Agent.

**Order under Section 2 of "The Waste Lands Ordinances of 1897, 1899, 1900, and 1903,"
declaring Lands to be Crown Property.**

In the matter of the lands commonly called or known as Udumullelanda and Udumullelanda (reservation for water-course), situate in the village of Welikanna, in Udugaha pattu of Hewagam korale of the Colombo District, in the Western Province, and of "The Waste Lands Ordinances of 1897, 1899, 1900, and 1903."

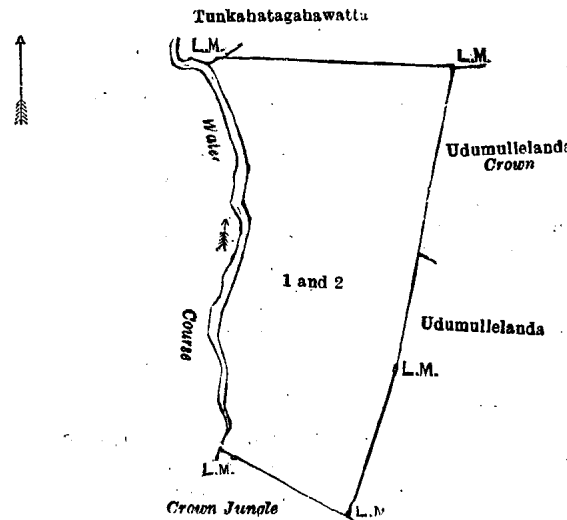
THE notice required by section 1 of "The Waste Lands Ordinances of 1897, 1899, 1900, and 1903," having been duly published in manner prescribed by that section in respect of the above-named lands (*vide* Notice No. 6,345), and no claim having been made to the said lands or to any interest therein within the period of three months from the date specified in the said notice, I, William Kenneth Hunter Campbell, Assistant Government Agent, Colombo and Negombo Districts, under and by virtue of the powers vested in me in that behalf by section 2 of the said Ordinances, do hereby on this 28th day of August, 1917, order and declare that the said lands, as more fully described herein below, situate in the village of Welikanna, in Udugaha pattu of Hewagam korale of the Colombo District, in the Western Province, and shown as lots 1 and 2 in preliminary plan 16,068 and in the annexed diagram, and containing in extent 3 acres 1 rood and 10 perches, are the property of the Crown.

Description of the Lands referred to.

The following lots situated in the village of Welikanna, in Udugaha pattu of Hewagam korale of the Colombo District, in the Western Province, as described in the annexed diagram:—

		Preliminary plan 16,068.			
Lot.	Name of Land.			Extent, A. R. P.	
1	Udumullelanda	3	0 17
2	Do. (reservation for water-course)	0	0 33
				3 1 10	

and bounded as follows: on the north by Tunkahatagahawatta claimed by A. Carolis, and Udumullelanda, Crown; on the east by Udumullelanda, Crown, and Udumullelanda, land unclaimed by the Crown; on the south by Crown jungle; and on the west by water-course.



Surveyor-General's Office,
Colombo, February 20, 1917.

Scale of 4 Chains to an Inch.

G. K. THORNHILL,
for Surveyor-General.

August 28, 1917.

W. K. H. CAMPBELL,
Assistant Government Agent.

**Order under Section 2 of "The Waste Lands Ordinances of 1897, 1899, 1900, and 1903,"
declaring Land to be Crown Property.**

In the matter of the land commonly called or known as Manamullekanda, situate in the village of Horawala, in the Iddagoda pattuwa of the Pasdun korale west of the Kalutara District, in the Western Province, and of "The Waste Lands Ordinances of 1897, 1899, 1900, and 1903."

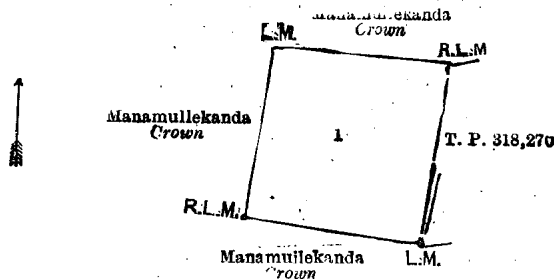
THE notice required by section 1 of "The Waste Lands Ordinances of 1897, 1899, 1900, and 1903," having been duly published in manner prescribed by that section in respect of the above-named land (*vide* Notice No. 6,325), and no claim having been made to the said land or to any interest therein within the period of three months from the date specified in the said notice, I, Charles Valentine Brayne, Assistant Government Agent, Kalutara, under and by virtue of the powers vested in me in that behalf by section 2 of the said Ordinances, do hereby on this 5th day of September, 1917, order and declare that the said land, as more fully described herein below, situate in the village of Horawala, in the Iddagoda pattuwa of the Pasdun korale west of the Kalutara District, in the Western Province, and shown as lot 1 in preliminary plan 15,988 and in the annexed diagram, and containing in extent 1 acre 1 rood and 18 perches, is the property of the Crown.

Description of the Land referred to.

The following lot situated in the village of Horawala, in the Iddagoda pattuwa of the Pasdun korale west of the Kalutara District, in the Western Province, as described in the annexed diagram:—

		Preliminary plan 15,988.			
Lot.	Name of Land.			Extent, A. R. P.	
1	Manamullekanda	1	1 18

and bounded as follows: on the north by Manamullekanda belonging to the Crown; on the east by T. P. 318,270; on the south and west by Manamullekanda belonging to the Crown.



Surveyor-General's Office,
Colombo, December 14, 1916.

Scale of 4 Chains to an Inch.

G. K. THORNHILL,
for Surveyor-General.

Kalutara Kacheheri,
September 5, 1917.

C. V. BRAYNE,
Assistant Government Agent.

Order under Section 4, Sub-section (1), of "The Waste Lands Ordinances of 1897, 1899, 1900, and 1903," declaring Lands to be Crown Property.

In the matter of the lands commonly called or known as Wilikulakanda (reservations for path) and Asweddumegodella, situate in the village of Makura, in Udugaha pattu of Hapitigam korale of the Negombo District, in the Western Province, and of "The Waste Lands Ordinances of 1897, 1899, 1900, and 1903."

WHEREAS in pursuance of section 1 of the said Ordinances it was duly notified on the 25th day of May, 1917, that if no claim to the lands commonly called or known as Wilikulakanda (reservations for path) and Asweddumegodella, situate in the village of Makura, in Udugaha pattu of Hapitigam korale of the Negombo District, in the Western Province, containing in extent 4 acres 2 roods and 22 perches and shown as lots 1 to 4 in preliminary plan 16,086, as described in the annexed diagram, was made to the Assistant Government Agent, Colombo and Negombo Districts, within the period of three months from the date specified in such notice, such lands would be deemed the property of the Crown, and dealt with on account of the Crown (*vide* Notice No. 6,344):

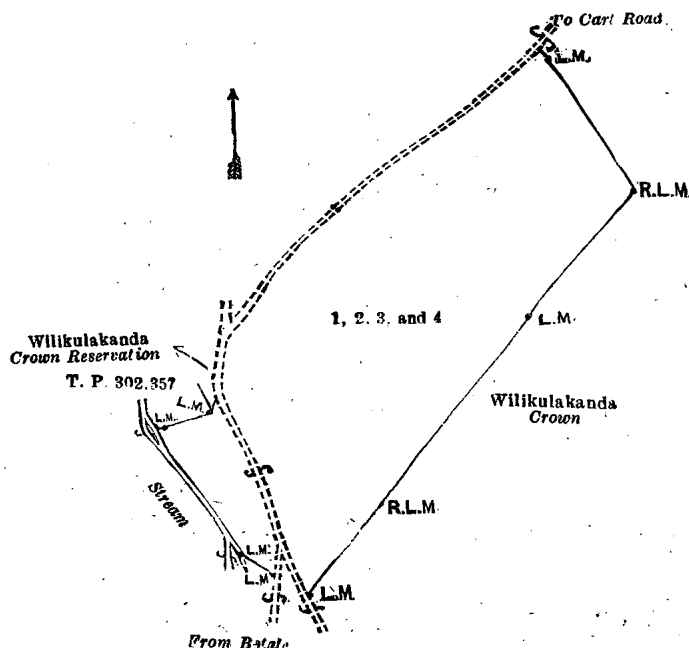
And whereas Heeralupathirenehelage Davith Sinno of Makura made claim thereto, and whereas the said claimant has withdrawn his claim to the said lands, I, William Kenneth Hunter Campbell, Assistant Government Agent, Colombo and Negombo Districts, under and by virtue of the powers vested in me in that behalf by section 4 of the said Ordinances, do hereby, on this 17th day of September, 1917, order and declare under section 4, sub-section (1), of the said Ordinances, that the said lands, as more fully described herein below, are the property of the Crown.

Description of the Lands referred to.

The following lots situated in the village of Makura, in Udugaha pattu of Hapitigam korale of the Negombo District, in the Western Province, as described in the annexed diagram:—

Lot.	Name of Land.	Preliminary plan 16,086.	Extent, A. R. P.
1	.. Wilikulakanda (reservation for path)	0 1 4
2	.. Do.	3 3 38
3	.. Asweddumegodella	0 1 8
4	.. Wilikulakanda (reservation for path)	0 0 12
			4 2 22

and bounded as follows: on the north-east and south-east by Wilikulakanda, Crown; on the south-west by a path from Meneripitiya to cart road, Wilikulakanda, Crown, path from Botale to cart road, Wilikulakanda, Crown, and stream; on the north-west by land depicted in title plan No. 302,357, Wilikulakanda, Crown reservation, and path from Botale to cart road.



Surveyor-General's Office,
Colombo, February 20, 1917.

Scale of 4 Chains to an Inch.

G. K. THORNHILL,
for Surveyor-General.

September 17, 1917.

W. K. H. CAMPBELL,
Assistant Government Agent.

**Order under Section 4, Sub-section (1), of "The Waste Lands Ordinances of 1897, 1899, 1900, and 1903,"
admitting Land to be Private Property.**

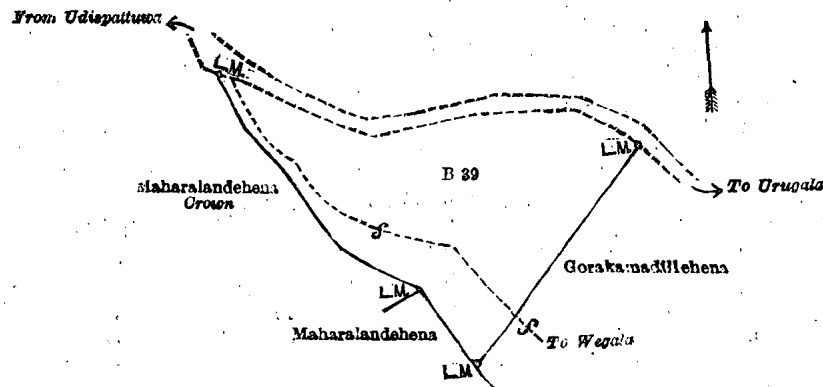
In the matter of the land commonly called or known as Nikatennehena, situate in the village of Udispattuwa, in the Udasiya pattu north of the Uda Dumbara division of the Kandy District, in the Central Province, and of "The Waste Lands Ordinances of 1897, 1899, 1900, and 1903."

WHEREAS in pursuance of section 1 of the said Ordinances it was duly notified on the 10th day of November, 1916, that if no claim to the land commonly called or known as Nikatennehena, situate in the village of Udispattuwa, in the Udasiya pattu north of the Uda Dumbara division of the Kandy District, in the Central Province, containing in extent 2 roods and 12·50 perches, and shown as lot B 39 in preliminary plan 6,340 and in the annexed diagram, was made to the Assistant Government Agent of the Kandy District of the Central Province, within the period of three months from the date specified in such notice, the said land would be declared the property of the Crown, and dealt with on account of the Crown (*vide* Notice No. 6,067):

And whereas (1) Ganegederawalawwe Loku Banda for himself and on behalf of (2) ditto Mutu Banda, (3) ditto Medduma Banda, (4) ditto Ran Banda, (5) ditto Bandara Menika, (6) ditto Loku Kumarihami, and (7) ditto Heen (Tikiri) Kumarihami made claim thereto, I, Humphrey William Codrington, Assistant Government Agent of the Kandy District, having made due inquiry into such claim, do hereby admit the claim of the said claimants Nos. (1) to (7) to the said land, as more fully described herein below, under section 4, sub-section (1), of the said Ordinances.

Description of the Land referred to.

The land commonly called or known as Nikatennehena, situated in the village of Udispattuwa, in the Udasiya pattu north of the Uda Dumbara division of the Kandy District, in the Central Province, containing in extent 2 roods and 12·50 perches, shown as lot B 39 in preliminary plan 6,340 and in the annexed diagram; and bounded as follows: on the north by the road from Udispattuwa to Urugala; on the west by Maharalandehena claimed by the Crown; on the south by Maharalandehena claimed by T. Madugalla; and on the east by Gorakamadillehena claimed by Madugalgedera Tikiri Menika.



Surveyor-General's Office,
Colombo, November 17, 1913.

Scale of 2 Chains to an Inch.

C. R. LUNDIE,
for Surveyor-General.

September 3, 1917.

H. W. CODRINGTON,
Assistant Government Agent.

**Order under Section 2 of "The Waste Lands Ordinances of 1897, 1899, 1900, and 1903,"
declaring Land to be Crown Property.**

In the matter of the land commonly called and known as Palliwasalkadu (reservation for roads), situate in the village of Palliwasalpadu, in Akkarai pattu south, in the Puttalam pattu division of the Puttalam District, in the North-Western Province, and of "The Waste Lands Ordinances of 1897, 1899, 1900, and 1903."

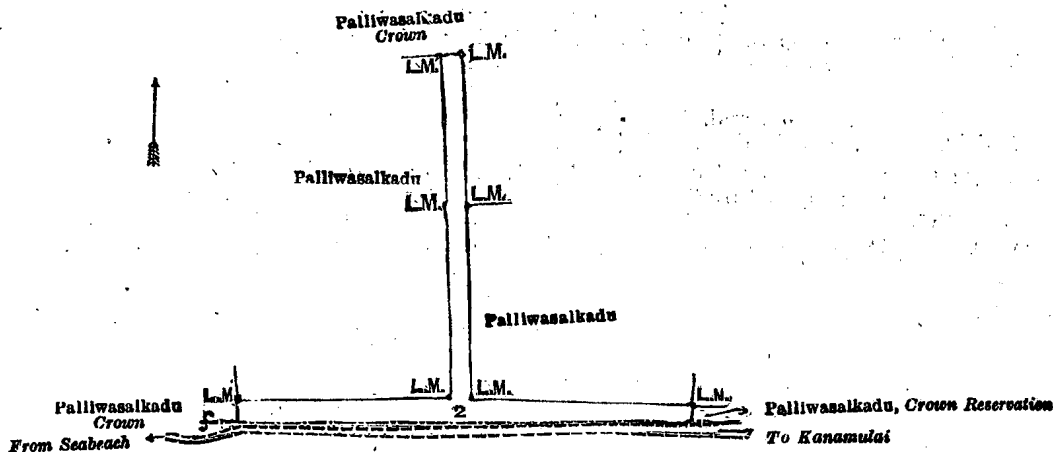
THE notice required by section 1 of "The Waste Lands Ordinances of 1897, 1899, 1900, and 1903," having been duly published in manner prescribed by that section in respect of the above-named land (*vide* Notice No. 6,372), and no claim having been made to the said land or to any interest therein within the period of three months from the date specified in the said notice, I, Walter Ernest Wait, Assistant Government Agent of the Puttalam and Chilaw Districts, in the North-Western Province, under and by virtue of the powers vested in me in that behalf by section 2 of the said Ordinances, do hereby on this 10th day of September, 1917, order and declare that the said land, as more fully described herein below, situate in the village of Palliwasalpadu, in Akkarai pattu south, in the Puttalam pattu division of the Puttalam District, in the North-Western Province, and shown as lot 2 in preliminary plan 4,694 and in the annexed diagram, and containing in extent 2 roods and 34 perches, is the property of the Crown.

Description of the Land referred to.

The following lot situated in the village of Palliwasalpadu, in Akkarai pattu south, in the Puttalam pattu division of the Puttalam District, in the North-Western Province, is described in the annexed diagram:—

Lot.	Name of Land.	Preliminary plan 4,694.	Extent, A. R. P.
2	Palliwasalkadu (reservation for roads)		0 · 2 34

and bounded as follows: on the north by Palliwasalkadu sold by the Crown to A. Pavulu, Palliwasalkadu belonging to the Crown, and Palliwasalkadu sold by the Crown to A. Juvan Fernando; on the east by Palliwasalkadu, Crown reservation; on the south by road from the seabeach to Kanamulai; and on the west by Palliwasalkadu belonging to the Crown.



Surveyor-General's Office,
Colombo, January 26, 1917.

Scale of 4 Chains to an Inch.

G. K. THORNHILL,
for Surveyor-General.

September 10, 1917.

W. E. WAIT,
Assistant Government Agent.

**Order under Section 2 of "The Waste Lands Ordinances of 1897, 1899, 1900, and 1903,"
declaring Land to be Crown Property.**

In the matter of the land commonly called and known as road (cart road), situate in the village of Panichchavillu, in the Akkarai pattu south of Puttalam pattu division of the Puttalam District, in the North-Western Province, and of "The Waste Lands Ordinances of 1897, 1899, 1900, and 1903."

THE notice required by section 1 of "The Waste Lands Ordinances of 1897, 1899, 1900, and 1903," having been duly published in manner prescribed by that section in respect of the above-named land (*vide* Notice No. 6,330), and no claim having been made to the said land or to any interest therein within the period of three months from the date specified in the said notice, I, Walter Ernest Wait, Assistant Government Agent of the Puttalam and Chilaw Districts of the North-Western Province, under and by virtue of the powers vested in me in that behalf by section 2 of the said Ordinances, do hereby, on this 10th day of September, 1917, order and declare that the said land, as more fully described herein below, situate in the village of Panichchavillu, in the Akkarai pattu south of Puttalam pattu division of the Puttalam District, in the North-Western Province, and shown as lot 2 in preliminary plan 4,702 and in the annexed diagram, and containing in extent 13 perches, is the property of the Crown.

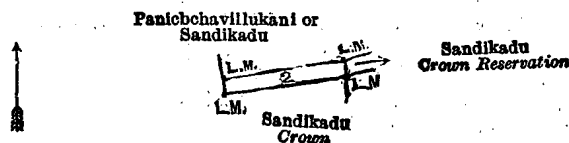
Description of the Land referred to.

The following lot situated in the village of Panichchavillu, in Akkarai pattu south of Puttalam pattu division of the Puttalam District, in the North-Western Province, as described in the annexed diagram:—

Preliminary plan 4,702.

Lot.	Name of Land.	Extent, A. R. P.
2	Road (cart road)	0 0 13

and bounded as follows: on the north by Panichchavillukani or Sandikadu sold by the Crown to M. R. Veera Patiran; on the east by Sandikadu, Crown reservation; on the south and west by Sandikadu belonging to the Crown.



Surveyor-General's Office,
Colombo, January 16, 1917.

Scale of 4 Chains to an Inch.

G. K. THORNHILL,
for Surveyor-General.

September 10, 1917.

W. E. WAIT,
Assistant Government Agent.

**Order under Section 2 of "The Waste Lands Ordinances of 1897, 1899, 1900, and 1903,"
declaring Land to be Crown Property.**

In the matter of the land commonly called or known as Panichchavillukadu *alias* Sundikadu (reservation for a road), situate in the village of Navatkadu, in Akkarai pattu south, in the Puttalam pattu division of the Puttalam District, in the North-Western Province, and of "The Waste Lands Ordinances of 1897, 1899, 1900, and 1903."

THE notice required by section 1 of "The Waste Lands Ordinances of 1897, 1899, 1900, and 1903," having been duly published in manner prescribed by that section in respect of the above-named land (*vide* Notice No. 6,373), and no claim having been made to the said land or to any interest therein within the period of three months from the date specified in the said notice, I, Walter Ernest Wait, Assistant Government Agent of the Puttalam and Chilaw Districts of the North-Western Province, under and by virtue of the powers vested in me in that behalf by section 2 of the said Ordinances, do hereby on this 10th day of September, 1917, order and declare that the said land, as more fully described herein below, situate in the village of Navatkadu, in Akkarai pattu south, in the Puttalam pattu division of the Puttalam District, in the North-Western Province, and shown as lot 3 in preliminary plan 4,692 and in the annexed diagram, and containing in extent 2 roods and 13 perches, is the property of the Crown.

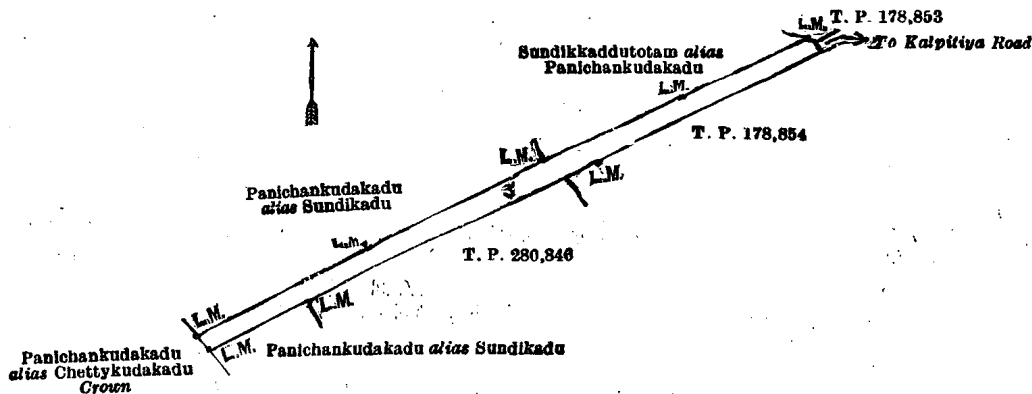
Description of the Land referred to.

The following lot situated in the village of Navatkadu, in Akkarai pattu south of Puttalam pattu division, in the District of Puttalam of the North-Western Province, as described in the annexed diagram :—

Preliminary plan 4,692.

Lot.	Name of Land.	Extent, A. R. P.
3	Panichankudakadu <i>alias</i> Sundikadu (reservation for a road)	0 2 13

and bounded as follows : on the north by Panichankudakadu *alias* Sundikadu sold by the Crown to C. Arsaratnam, Sundikkaddutotam *alias* Panichankudakadu sold by the Crown to C. Arsaratnam ; on the east by land described in title plan No. 178,853 ; on the south by land described in title plan Nos. 178,854 and 280,846, and Panichankudakadu *alias* Sundikadu sold by the Crown to C. Arsaratnam ; and on the west by Panichankudakadu *alias* Chettykudakadu belonging to the Crown.



Surveyor-General's Office,
Colombo, January 26, 1917.

Scale of 4 Chains to an Inch.

G. K. THORNHILL,
for Surveyor-General.

September 10, 1917.

W. E. WAIT,
Assistant Government Agent.

**Order under Section 2 of "The Waste Lands Ordinances of 1897, 1899, 1900, and 1903,"
declaring Lands to be Crown Property.**

In the matter of the lands commonly called or known as Vannativillukadu, situate in the village of Vannativillu, in the Pomparippu pattu of Kalpitiya division of the Puttalam District, in the North-Western Province, and of "The Waste Lands Ordinances of 1897, 1899, 1900, and 1903."

THE notice required by section 1 of "The Waste Lands Ordinances of 1897, 1899, 1900, and 1903," having been duly published in manner prescribed by that section in respect of the above-named lands (*vide* Notice No. 6,381), and no claim having been made to the said lands or to any interest therein within the period of three months from the date specified in the said notice, I, Walter Ernest Wait, Assistant Government Agent of the Puttalam and Chilaw Districts of the North-Western Province, under and by virtue of the powers vested in me in that behalf by section 2 of the said Ordinances, do hereby, on this 10th day of September, 1917, order and declare that the said lands, as more fully described herein below, situate in the village of Vannativillu, in the Pomparippu pattu of Kalpitiya division of the Puttalam District, in the North-Western Province, and shown as lots 1 and 2 in preliminary plan 4,743 and in the annexed diagram, and containing in extent 492 acres and 16 perches, are the property of the Crown.

Description of the Lands referred to.

The following lots situated in the village of Vannativillu, in the Pomparippu pattu of Kalpitiya division of the Puttalam District, in the North-Western Province, as described in the annexed diagram :—

Preliminary plan 4,743.

Lot.	Name of Land.	Extent, A. R. P.
1	Vannativillukadu	489 1 0
2	Do. (reservation for minor road)	2 3 16
		492 0 16


and bounded as follows : on the north, west, and south by Vannativillukadu belonging to the Crown ; and on the east by road from Puttalam to Karaitivu.

[For Diagram see page 451.]

**Order under Section 2 of "The Waste Lands Ordinances of 1897, 1899, 1900, and 1903,"
declaring Lands to be Crown Property.**

In the matter of the lands commonly called and known as Sangiliyawattalangakele and Alutwewakele, situate in the village of Pinkattiya, in Anaivilundan pattu north of the Pitigal korale north of the Chilaw District, in the North-Western Province, and of "The Waste Lands Ordinances of 1897, 1899, 1900, and 1903."

THE notice required by section 1 of "The Waste Lands Ordinances of 1897, 1899, 1900, and 1903," having been duly published in manner prescribed by that section in respect of the above-named lands (*vide* Notice No. 6,371), and no claim having been made to the said lands or to any interest therein within the period of three months from the date specified in the said notice, I, Walter Ernest Wait, Assistant Government Agent of the Puttalam and Chilaw Districts, in the North-Western Province, under and by virtue of the powers vested in me in that behalf by section 2 of the said Ordinances, do hereby on this 10th day of September, 1917, order and declare that the said lands, as more fully described herein below, situate in the village of Pinkattiya, in Anaivilundan pattu north of the Pitigal korale north of the Chilaw District, in the North-Western Province, and shown as lots 2 and 4 in preliminary plan 4,642 and in the annexed diagrams, and containing in extent 1 rood and 7 perches, are the property of the Crown.



Surveyor-General's Office,
Colombo, April 18, 1917.

Scale of 16 Chains to an Inch.

A. J. WICKWAR,
for Surveyor-General.

September 10, 1917.

W. E. WAIT,
Assistant Government Agent.

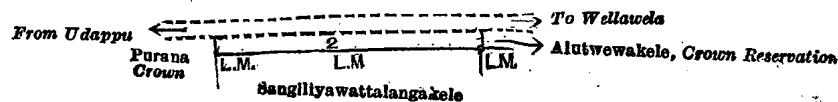
Description of the Lands referred to.

The following lots situated in the village of Pinkattiya, in Anaivilundan pattu north of the Pitigal korale north of the Chilaw District, in the North-Western Province, as described in the annexed diagrams:—

I.—Preliminary plan 4,642.

Lot.	Name of Land.	Extent, A. R. P.
2 ..	Sangiliyawattalangakele (reservation for minor road)	0 0 31

and bounded as follows: on the north by road from Udappu to Wellawela; on the east by Alutwewakele, Crown reservation; on the south by Sangiliyawattalangakele sold by the Crown to W. A. M. Fernando; and on the west by Purana, Crown.



Surveyor-General's Office,
Colombo, January 17, 1917.


Scale of 4 Chains to an Inch.

G. K. THORNHILL,
for Surveyor-General.

II.—Preliminary plan 4,642.

Lot.	Name of Land.	Extent, A. R. P.
4 ..	Alutwewakele (reservation for minor road)	0 0 16

and bounded as follows: on the north by Alutwewakele sold by the Crown to D. M. A. Fernando; on the east by Alutwewakele, Crown; on the south by road from Udappu to Wellawela; and on the west by Alutwewakele, Crown reservation.



Surveyor-General's Office,
Colombo, January 17, 1917.

Scale of 4 Chains to an Inch.

G. K. THORNHILL,
for Surveyor-General.

September 10, 1917.

W. E. WAIT,
Assistant Government Agent.

**Order under Section 2 of "The Waste Lands Ordinances of 1897, 1899, 1900, and 1903,"
declaring Lands to be Crown Property.**

In the matter of the lands commonly called or known as Peekulamakele (reservation for cart track) and Peekulamakadu (a road), situate in the village of Peekulama, in Anaivilundan pattu, in the Pitigal korale north of the Chilaw District, in the North-Western Province, and of "The Waste Lands Ordinances of 1897, 1899, 1900, and 1903."

THE notice required by section 1 of "The Waste Lands Ordinances of 1897, 1899, 1900, and 1903," having been duly published in manner prescribed by that section in respect of the above-named lands (*vide* Notice No. 6,377), and no claim having been made to the said lands or to any interest therein within the period of three months from the date specified in the said notice, I, Walter Ernest Wait, Assistant Government Agent of the Puttalam and Chilaw Districts of the North-Western Province, under and by virtue of the powers vested in me in that behalf by section 2 of the said Ordinances, do hereby on this 10th day of September, 1917, order and declare that the said lands, as more fully described herein below, situate in the village of Peekulama, in Anaivilundan pattu, in the Pitigal korale north of the Chilaw District, in the North-Western Province, and shown as lots 2 and 5 in preliminary plan 4,656 and in the annexed diagram, and containing in extent 1 rood and 34 perches, are the property of the Crown.

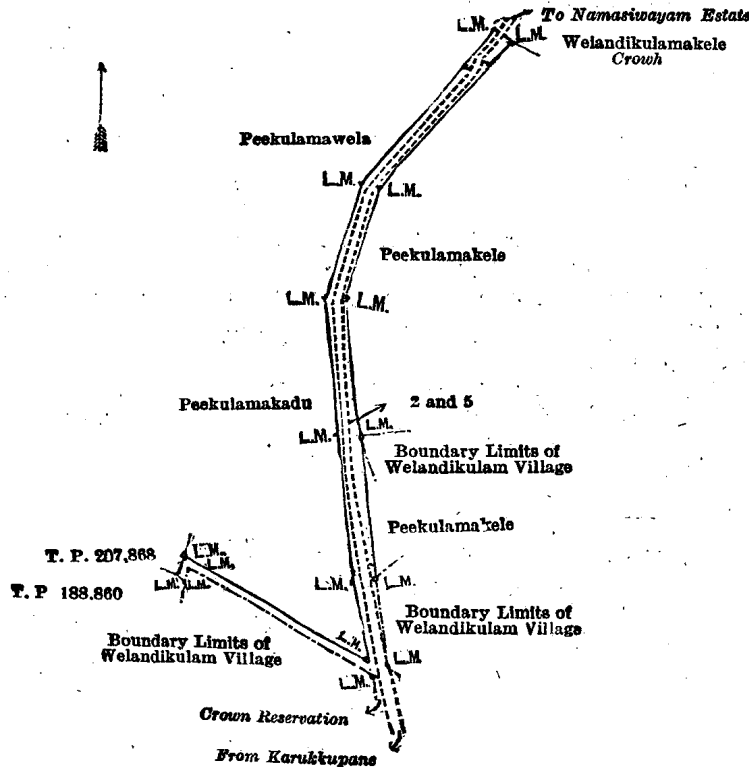
Description of the Lands referred to.

The following lots situated in the village of Peekulama, in the Anaivilundan pattu of Pitigal korale north of the Chilaw District, in the North-Western Province, as described in the annexed diagram:—

Preliminary plan 4,656.

Lot.	Name of Land.	Extent, A. R. P.
2 ..	Peekulamakele (reservation for cart track)	0 1 20
5 ..	Peekulamakadu (reservation for a road)	0 0 14
		0 1 34

and bounded as follows: on the north by Welandikulamaakele belonging to the Crown; on the east by Peekulamakele sold by the Crown to A. Kalimuttu and another, boundary limits of Welandikulama village, Peekulamakele sold by the Crown to A. Kalimuttu and another and boundary limits of Welandikulama village; on the south by Crown reservation, boundary limits of Welandikulama village and land described in title plan No. 188,860; on the west by land described in title plan No. 207,868, Peekulamakadu sold by the Crown to A. Kalimuttu and another, and Peekulamakele claimed by A. Wadiwel and others.



Surveyor-General's Office,
Colombo, January 27, 1917.

Scale of 4 Chains to an Inch.

G. K. THORNHILL,
for Surveyor-General.

September 10, 1917.

W. E. WAIT,
Assistant Government Agent.

LAND SALES IN THE CENTRAL PROVINCE.

No. 2,524, C. P.—On Saturday, December 1, 1917, at 10 A.M., the Assistant Government Agent for the Nuwara Eliya District will put up for settlement at his office in Nuwara Eliya, the under-mentioned portions of Crown land, on the terms authorized by Government. Nine allotments of land situated in the Pallepene korale of the Kotmale division of the Nuwara Eliya District of the Central Province.

Lot.	Name of Land.	Name of Applicant.	Description.	Extent.			Upset price per acre, Rs.
				A.	R.	P.	
Preliminary plan 6,733.—Kotagepitiya.							
1	Batagala or Rankiriyagommana	W. Punchirala	Garden	0	2	6	20
2	Do.	W. Ranmenika	do.	0	1	4	20
3	Batagalamukalana	—	Forest	0	0	35	20
4	Batagala or Rankiriyagommana	W. Ranhami and Kiri Banda	Garden and chena	0	3	0	20
5	Dematagahakotuwa	do.	Garden	0	2	31	20
6	Batagala or Rankiriyagommana	W. Heen Appu	do.	1	0	3	20
7	Do.	G. Appuhami and Punchirala	do.	0	2	25	20
8	Do.	do.	do.	0	1	3	20
Preliminary plan 6,383.—Doruwadeniya.							
Y 41	Imbulpendeniya	Ranmenika	Deniya	0	3	13	30

Further particulars regarding these lands can be had from the Assistant Government Agent, Nuwara Eliya, and plans of them from the Surveyor-General.

Colonial Secretary's Office,
Colombo, October 25, 1917.

R. E. STUBBS,
Colonial Secretary.

LAND SALES IN THE SOUTHERN PROVINCE.

No. 3,087, S. P.—The Government Agent, Southern Province, will on Tuesday, December 4, 1917, at 1 P.M., at his office in Galle Kachcheri, put up to auction, for sale or settlement, or will otherwise dispose of, the under-mentioned portions of Crown land, in accordance with the regulations of Government regarding land sales. Eighteen allotments of land situated in the Wellaboda pattu division of the Galle District of the Southern Province.

Lot.	Name of Land.	Name of Applicant.	Description.	Extent.			Upset price per acre, Rs.
				A.	R.	P.	
Preliminary plan 8,965. Village—Karandeniya. Claimant—Alagiyahakuru Nonchi.							
252	Delgahawatta	—	{ Garden Plantation }	0	1	5	{ 60* 12·25
Claimant—H. H. Juwa.							
F 2½	Kirinugekele	—	{ Cinnamon Plantation }	0	0	34	{ 60* 5
Preliminary plan 10,113. Village—Gonapinuwala. Claimants—G. V. Hinni Appu and G. V. Odiris.							
4614	Moragahawatta or Imbulgahawatta	Godamuke Vitanage Hinni Appu of Beratuduwa	{ Garden Plantation }	1	3	11	{ 50 337
4615	Moragahawatta or Imbulgahawatta	Godamuke Vitanage Philippu of Beratuduwa	{ Garden Plantation }	5	0	29	{ 50 654
Preliminary plan 10,150. Village—Karandeniya. Claimant—P. H. Gomis.							
4723	Galwalalangawatta	Pettahakuru Gomis of Karandeniya	{ Cinnamon Plantation }	0	0	28	{ 60 20
Preliminary plan 10,208. Village—Tiranagama. Claimant—Paiyagala Badalge Matheshami of Katukoliha.							
2	Nugagahakoratuwa	Akuretiye Badahelage Janehamy of Tiranagama	of Cinnamon	0	1	16	50
Claimant—Crown.							
3	Pillagodabedda	Akuretiye Badahelage Janehamy of Tiranagama	of Old road	0	0	15	75
5	Do.	do.	Scrubby jungle	0	0	12	75
Preliminary plan 10,331. Village—Tiranagama. Claimant—Crown.							
5	Dolegodawatta alias Goragahawatta	—	{ Jungle Plantation }	0	1	17	{ 200 13·25
Preliminary plan 10,407. Village—Batapola. Claimant—J. D. S. Wickramasuriya.							
1	Angurupolagodella-addarawatta	J. D. S. Wickramasuriya of Paramba	{ Garden Plantation }	0	0	8	{ 50 78
Claimant—Peduruhewa Nandoris de Silva of Batapola.							
2	Angurupolagodella-addarakumbura or Naga-attekumbura	J. D. S. Wickramasuriya of Paramba	Paddy field	0	2	26	50
3	Angurupolagodella-addarawatta	do.	{ Rubber Plantation }	0	1	25	{ 50 9
Preliminary plan 10,532. Village—Karandeniya. Claimant—Crown.							
1	Kirinugemanana	Pettahakuru Seda	Chena	0	2	14	50†
3	Do.	do.	do.	0	1	24	50

Lot.	Name of Land.	Name of Applicant.	Description.	Extent.	Upset price
Preliminary plan 10,535. Village—Talgahawatta. Claimant—Crown.					
1	Kajugahabedda in Punchi-angulugallakele	K. W. Andris Singho of Watugedara	Forest	1 0 0	60‡
3	Do.	P. W. Kovis Appu of Watugedara	do.	1 0 6	60‡
5	Do.	—	Chena	0 0 27	60‡
Preliminary plan 10,650. Village—Moderapatuwata. Claimant—Crown.					
2	Dangahaowilana	Patuwata Vitanage Matheshami of Moderapatuwata	Scrub	0 2 5	80

* With mining rights Rs. 150.

† With mining rights Rs. 200.

‡ With mining rights Rs. 250.

Further information regarding these lands can be obtained from the Government Agent, Southern Province, and plans of them from the Surveyor-General.

Colonial Secretary's Office,
Colombo, October 25, 1917.

R. E. STUBBS,
Colonial Secretary.

No. 3,088, S. P.—The Government Agent, Southern Province, will on Friday, December 14, 1917, at 1 P.M., at his office in Galle Kachcheri, put up to auction, for sale or settlement, or will otherwise dispose of, the under-mentioned portions of Crown land, in accordance with the regulations of Government regarding land sales. Twenty-five allotments of land situated in the Bentota-Walallawiti korale division of the Galle District of the Southern Province.

Lot.	Name of Land.	Name of Applicant.	Description.	Extent.	Upset price
Preliminary plan 10,229. Village—Godamuke. Claimant—Crown.					
1	Paragahapitakele	Jayasinhage Pichoris of Uhanowita	Low jungle	1 0 13	75*
Preliminary plan 10,580. Village—Wattehena. Claimant—Crown.					
2	Dukuluwalagodella	Vitana Achchi Hendrick Appu of Wattehena	Jungle	0 3 4	65
Preliminary plan 10,606. Village—Bambarawana. Claimant—Crown.					
1	Kapurawattekele <i>alias</i> Koka-tiyawaladolekanda	Andravas Patabendi Irinelis de Vas of Ambalangoda	Jungle	4 0 23	80
Preliminary plan 10,610. Village—Horangalla. Claimant—K. W. Andris of Horangalla.					
2	Ambagahawilapolleuwa	—	Owita	0 1 0	55
Claimant—Crown.					
3	Ambagahawilapolleuwa	K. W. Endiris de Silva of Horangalla	Low jungle	0 3 10	55
6	Gurugodella	Mutuhettigamage Samuel de Silva of Niyagama	Scrub jungle	2 0 31	55
9	Do.	Haputantirigamage Udasi of Niyagama	do.	1 0 0	55
Preliminary plan 10,683. Village—Amugoda. Claimant—Crown.					
1	Dikhenedeniya	H. S. H. Fernando, Vel-Vidane of Amugoda	Low jungle	1 0 12	77
Claimant—Nil.					
2	Dikhenedeniya	—	Low jungle (not for sale)	—	—†
Claimant—Crown.					
3	Dikhenedeniya	—	Path and bare land (not for sale)	0 0 9	—‡
Claimant—H. S. Pieris Fernando of Bentota.					
4	Pattiyegederawatta	—	{ Garden Plantation }	1 0 5	{ 60 49.40 }
Claimant—Crown.					
5	Pattiyakandekarature	Sarukkalage Hendrick Fernando of Amugoda	Jungle	2 0 6	60
6	Do.	—	Jungle (not for sale)	0 1 10	—‡
7	Do.	Sarukkalage Hendrick Fernando of Amugoda	Jungle	0 3 26	60
8	Pattiyekanda	H. S. Abaran Fernando, Police Officer of Amugoda	do.	2 0 3	60
Preliminary plan 10,688. Village—Naranowita. Claimant—Crown.					
1	Kiralawatta	Kudavidanage Aranolis of Amugoda	Scrub	0 1 5	60
2	Do.	—	Scrub (not for sale)	0 0 24	—‡
3	Do.	K. V. Arnolis of Amugoda	Scrub and path	0 1 2	60
Claimant—Ganwara Nandorisa of Naranowita.					
4	Kiralawatta	—	{ Garden Plantation House and hut }	0 2 31	{ 60 5 17 }
Claimant—G. Nandorisa.					
5	Kiralawatta	—	{ Old garden Plantation }	0 1 27	{ 60 125 }
Preliminary plan 10,692. Village—Metiwiliya. Claimant—Crown.					
1	Weedahena	Himbutugoda Kadirappuli Radage Janis of Himbutugoda	Chena	1 0 2	80
2	Diyagantotadeniya	—	Deniya and scrub (not for sale)	0 1 9	—‡
3	Do.	Paiyagalage Oinis Appu of Metiwiliya	Deniya and scrub	1 2 23	50
Claimant—Mr. Arthur Dias of Panadure.					
4	Diyagantotadeniya	—	{ Rubber Plantation }	0 0 21	{ 50 112.50 }
Claimant—H. R. Juap.					
5	Weeheneokanda	—	Deniya	0 1 33	75

Lot.	Name of Land.	Preliminary plan 10,693. Village—Pitigala. Name of Applicant.	Claimant—Crown. Description.	Extent.		Upset price per acre, Rs.
				A.	R. P.	
1	Liyangahatenneambalama-gawapolleuwa	P. Don Endoris of Pitigala	Jungle	1	0 0	55
2	Do.	—	Open land (not for sale)	0	0 13	—†
Preliminary plan 10,696. Village—Uhanowita. Claimant—Halpanthenehenage Otheris Appu of Uhanowita.						
1	Olagodawatta	—	{ Old garden Plantation	0	2 37	{ 50 84
Claimant—Jasinhage Aberan Appu.						
2	Olagodawatta	—	{ Garden Plantation	0	3 32	{ 50 18.50
Claimant—Halpandeniychewage Odiris.						
3	Olagodawatta	—	{ Garden Plantation Mud house	0	1 3	{ 50 8.50 40
Claimant—Crown.						
4	Olagodahena	—	Chena (not for sale)	0	0 12	—†
5	Olagodahena or Babiattai-pollewa	Jayasinhage Appu Sinno of Uhanowita	Chena	1	0 1	50

* With mining rights Rs. 250.

† Land unclaimed by Crown.

‡ Reservation.

Further information regarding these lands can be obtained from the Government Agent, Southern Province, and plans of them from the Surveyor-General.

Colonial Secretary's Office,
Colombo, October 25, 1917.

R. E. STUBBS,
Colonial Secretary.

No. 3,089, S. P.—The Government Agent, Southern Province, will on Tuesday, December 18, 1917, at 1 P.M., at his office in Galle Kachcheri, put up to auction, for sale or settlement, or will otherwise dispose of, the under-mentioned portions of Crown land, in accordance with the regulations of Government regarding land sales. Six allotments of land situated in the Bentota-Walallawiti korale division of the Galle District of the Southern Province.

Lot.	Name of Land.	Preliminary plan 10,551. Village—Magala North. Name of Claimant.	Applicant—D. S. D. Z. Jayawardena of Uragasmanhandiya. Description.	Extent.		Upset price per acre, Rs.
				A.	R. P.	
2	Kajugahamanana	Crown	Owita and patana	0	0 31	60
Preliminary plan 10,623. Village—Ihala Omatta. Applicants—Messrs. J. M. Robertson & Co., Colombo.						
1	Kosgahalangadeniye-ihalakattiya	Messrs. J. M. Robertson & Co., Colombo	{ Garden contains rubber Plantation	2	0 34	{ 50 1,725
Applicant—Nil.						
2	Kosgahalangadeniye-ihalakattiya	Messrs. J. M. Robertson & Co., Colombo	Gardens contains rubber (not for sale)	0	0 18	—*
3	Tundolawatta	—	Native garden (not for sale)	0	0 20	—*
4	Do.	Kariyawasangodage Podihamy	Native garden	0	0 14	50
5	Tundolawattedeniya	Udugama Surige Endiris	Deniya with sweet potatoes	0	0 27	50
6	Kosgahalangadeniye-ihalakattiya	—	Paddy and rubber trees (not for sale)	—	—	—†
Preliminary plan 10,703. Village—Pituwala. Applicant—Kulagala Muhandirange Sirineris of Pituwala.						
1	Narawelketiyemanana	Crown	Jungle and bare land	0	3 36	60
Applicant—Nil.						
2	Narawelketiyewela	Kariyawasan Veraniyagodage Siyadoris of Pituwala	Paddy field	0	2 8	60
3	Narawelketiyemanana	Crown	Bare land (not for sale)	0	0 16	—*

* Reservation.

† Land unclaimed by Crown.

Further information regarding these lands can be obtained from the Government Agent, Southern Province, and plans of them from the Surveyor-General.

Colonial Secretary's Office,
Colombo, October 31, 1917.

R. E. STUBBS,
Colonial Secretary.

NOTICE is hereby given that on Friday, January 18, 1918, at 1 P.M., the Government Agent, Southern Province, will put up to auction, at his office at the Galle Kachcheri, the right to dig for plumbago in the under-mentioned Crown land in the Galle District, and supposed to contain plumbago, for a period of three years on the following conditions:—

(a) The lease will include the right of mining for plumbago only, and will be for a period of three years only at the yearly ground rent of Rs. 10 per acre per annum, and subject to the covenants and conditions as sanctioned by Government, copy of which can be obtained at the Kachcheri. The highest bidder for the lease of the under-mentioned allotment shall be the purchaser, provided that the price offered by him amounts at least to the upset price as stated against the lot in column 3.

(b) No bidding shall be finally accepted unless the person making the same shall, on being declared the highest bidder, immediately pay to the Government Agent a deposit of 10 per cent. on the amount of bidding, whether he has made a previous deposit or not, and also unless the said

person shall, on being declared the highest bidder as aforesaid, sign the above-mentioned conditions of sale.

(c) The purchaser shall pay to the Government Agent within one month of the date of sale the balance of the purchase money, and in failure thereof the purchase shall be considered void, and deposit of 10 per cent., together with any other sum paid on account of the land, shall be forfeited.

(d) On payment to the Government Agent within the time specified of the whole of the purchase money, the Government Agent will grant to the purchaser a lease in the approved form, and the purchaser shall at the same time execute and deliver to the Government Agent a duplicate of such lease.

(e) Should any error or mistake hereafter appear in the description and admeasurement of the said land the purchaser will not be entitled to claim any compensation or abatement of the price in respect thereof.

(f) The fee for the preparation of the lease is 4 per cent. of purchase money, not exceeding Rs. 20, and must be paid on day of sale.

(g) Full value of timber and fuel must be paid on date of sale.

(h) The pits opened should be filled up on termination of the lease.

Talpe Pattu.

Lot.	Name of Land.	Value per acre, Rs.
1	Walarambegoda	200
(Extent, 70 yards square.)		
The Kachcheri, W. O. STEVENS, Galle, October 29, 1917. for Government Agent.		

NOTICE is hereby given that on Friday, January 18, 1918, at 1 P.M., the Government Agent, Southern Province, will put up to auction, at his office at the Galle Kachcheri, the right to dig for plumbago in the under-mentioned Crown lands in the Galle District, and supposed to contain plumbago, for a period of five years on the following conditions:—

(a) The lease will include the right of mining for plumbago only, and will be for a period of five years only at the yearly ground rent of Rs. 10 per acre per annum, and subject to the covenants and conditions as sanctioned by Government, copy of which can be obtained at the Kachcheri. The highest bidder for the lease of the under-mentioned allotments shall be the purchaser, provided that the price offered by him amounts at least to the upset price as stated against the lot in column 4.

(b) No bidding shall be finally accepted unless the person making the same shall, on being declared the highest bidder, immediately pay to the Government Agent a deposit of 10 per cent. on the amount of bidding, whether he has made a previous deposit or not, and also unless the said person shall, on being declared the highest bidder as aforesaid, sign the above-mentioned conditions of sale.

(c) The purchaser shall pay to the Government Agent within one month of the date of sale the balance of the purchase money, and in failure thereof the purchase shall be considered void, and deposit of 10 per cent., together with any other sum paid on account of the land, shall be forfeited.

(d) On payment to the Government Agent within the time specified of the whole of the purchase money, the Government Agent will grant to the purchaser a lease in the approved form, and the purchaser shall at the same time execute and deliver to the Government Agent a duplicate of such lease.

(e) Should any error or mistake hereafter appear in the description and admeasurement of the said lands, the purchaser will not be entitled to claim any compensation or abatement of the price in respect thereof.

(f) The fee for the preparation of the lease is 4 per cent. of purchase money, not exceeding Rs. 20, and must be paid on day of sale.

(g) Full value of timber and fuel must be paid on date of sale.

(h) The pits opened should be filled up on termination of the lease.

Gangaboda Pattu.

Lot.	Name of Land.	Extent.	Value per A. R. P. acre, Rs.
1	Tunkatiwila <i>alias</i> Halpotagoda-kanda	1 0 0	200

Talpe Pattu.

Lot.	Name of Land.	Extent.	Value per A. R. P. acre, Rs.
1	Rukandaluwa-addarakirana or Punchi Rukandaluwewatta	0 0 10.50	500

Wellaboda Pattu.

Lot.	Name of Land.	Extent.	Value per A. R. P. acre, Rs.
1	Puswelgodakandehena or Managewattudumulla	0 3 10	1,500
3	Managewattemanana or Gulanakandehena	1 0 10	500
5	Puswelgodakanda <i>alias</i> Managewattaddara	1 0 1	500

Lot.	Name of Land.	Extent.	Value per A. R. P. acre, Rs.
5	Batakele	1 0 0	250

The Kachcheri, W. O. STEVENS,
Galle, October 29, 1917. for Government Agent.

LAND SALES IN THE NORTHERN PROVINCE.

No. 862, N. P.—The Assistant Government Agent for the Mullaittivu District will on Wednesday, December 12, 1917, at 12 noon, at his office in Mullaittivu, put up to auction, for sale or settlement, or will otherwise dispose of, the under-mentioned portions of Crown land, in accordance with the regulations of Government regarding land sales. Forty-seven allotments of land situated in the Maritime pattus and Vavuniya North divisions of the Mullaittivu District of the Northern Province.

Lot.	Name of Land.	Name of Applicant.	Description.	Extent.	Upset price per acre, Rs.
1	Putuvayal	A. Veluppillai	Jungle fit for paddy	2 0 13	15
2	Do.	—	Reservation for path (not for sale)	0 0 14	—
Preliminary plan 4,791. Village—Palamattalan. Claimant—Crown.					
1	Puliyadivalavu	V. Sitamparapillai	Jungle fit for tobacco	0 3 30	25*
2	Do.	—	Jungle	1 2 6	15
3	Do.	—	Reservation for road (not for sale)	0 0 27	—
4	Do.	—	Reservation for path (not for sale)	0 1 1	—
Preliminary plan 4,908. Village—Tanduvan. Claimant—Crown.					
Preliminary plan 4,909. Village—Kataliyarsamalankulam. Claimant—Crown.					
2	Salampaiyadiyilkani	—	Reservation for road (not for sale)	0 0 12	—
3	Iyavakaiyadiyilkani	K. Kantaiya	Jungle fit for garden	1 0 20	16*
4	Marutodiyiltoddam	M. Kaddayar	do.	0 1 33	16.50*
5	Do.	do.	do.	0 0 20	15
6	Do.	—	Reservation for road (not for sale)	0 0 27	—
7	Do.	—	Reservation for tank (not for sale)	0 1 14	—
8	Navaladiyilvalavu	K. Perampalam	Land fit for garden	0 2 28	15
9	Do.	—	Reservation for road (not for sale)	0 0 12	—
Preliminary plan 4,913. Village—Mamadu. Claimant—Crown.					
1	Attiyadiyiltarai	V. Kidner	Jungle fit for paddy	4 1 5	17*
2	Do.	—	Reservation for path (not for sale)	0 1 13	—
3	Do.	—	do.	0 1 2	—
Preliminary plan 4,914. Village—Mamadu. Claimant—Crown.					
1	Nochchiyadiyilkani	P. Sankarappillai	Land fit for paddy	2 0 22	17*
2	Do.	—	Jungle	0 1 4	15
3	Do.	—	Reservation for path (not for sale)	0 0 18	—
4	Do.	—	do.	0 1 11	—
5	Do.	—	Reservation for tank (not for sale)	0 2 8	—

Lot.	Name of Land.	Name of Applicant.	Description.	Extent.			Upset price. per acre, Rs.
				A.	R.	P.	
		Preliminary plan 4,915.	Village—Mamadu. Claimant—Crown.				
1	Kunchukulattadiyilkadu	V. Ponniah	Jungle fit for tobacco	7	3	4	16*
		Preliminary plan 4,916.	Village—Mamadu. Claimant—Crown.				
1	Pirayankadu	V. Vallipuram	Jungle fit for paddy	1	0	0	15.50*
2	Do.	—	Reservation for tank (not for sale)	0	2	8	—
		Preliminary plan 4,917.	Village—Velankulam. Claimant—Crown.				
1	Kurumankadu	K. Kulantaivelu	Jungle fit for tobacco	1	3	30	16*
		Preliminary plan 4,922.	Village—Kulavisuddan. Claimant—Crown.				
1	Kanchurayadivalavu	S. Veluppillai	Jungle fit for garden	1	0	11	19*
2	Do.	—	do.	2	1	21	15
3	Do.	—	Reservation for cart track (not for sale)	0	0	25	—
4	Puliyadiyiltundupulavu	S. Tamu	Chenai	1	0	2	18*
		Preliminary plan 4,925.	Village—Velankulam. Claimant—Crown.				
1	Kanchurayadivalavu	S. Velan	Jungle	1	0	0	17*
2	Do.	—	do.	1	0	37	15
3	Do.	—	Reservation for path (not for sale)	0	0	5	—
4	Do.	—	do.	0	1	3	—
5	Do.	—	Reservation for tank (not for sale)	0	2	37	—
		Preliminary plan 4,931.	Village—Marailuppai. Claimant—Crown.				
1	Veeraiyadiyilkani	M. Katiran	Jungle fit for garden	2	0	18	17
2	Do.	—	Reservation for cart track (not for sale)	0	0	4	—
		Preliminary plan 4,934.	Village—Puliyankulam. Claimant—Crown.				
1	Netpila	P. Sinnatampi	Jungle fit for paddy	1	0	21	15
		Preliminary plan 4,938.	Village—Marailuppai. Claimant—Crown.				
1	Vellapparavai	M. Kantan	Paddy field	1	0	9	50†
		Preliminary plan 4,939.	Village—Karovelankandal. Claimant—Crown.				
1	Kilavanpila	N. Arumugam	Jungle fit for paddy	2	0	7	15.50*
2	Do.	K. Velan	do.	2	0	7	15.50*
		Preliminary plan 4,304.	Village—Kalikkadu. Claimant—M. Kantar.				
2108	Varakuppulavu	—	Paddy field	3	0	26	50†
			Claimant—Crown.				
2109	Kulavadittundu	K. Arumukam	Jungle fit for paddy	2	1	33	15
2110	Do.	—	Reservation for stream (not for sale)	2	0	9	—
		Preliminary plan 4,584.	Village—Palaiyavadi. Claimant—Crown.				
1	Palaiyadikkadu	M. Turaiyappa	Land fit for paddy	9	0	16	30*
		Preliminary plan 4,760.	Village—Oddusuddan. Claimant—Crown.				
1	Kalladiyilpula	K. Kuddi	Land fit for paddy	4	1	24	15
		Preliminary plan 4,793.	Village—Kulavisuddan. Claimant—Crown.				
1	Marukkarankadu	S. Tamu	Land fit for paddy	3	3	13	15

* Including value of timber. † This has to be settled on the applicant on usual terms. ‡ This is an encroachment.
Further information regarding these lots may be obtained from the Assistant Government Agent, Mullaitivu, and plans of them from the Surveyor-General.

Colonial Secretary's Office,
Colombo, October 31, 1917.

R. E. STUBBS,
Colonial Secretary.

LAND SALES IN THE NORTH-CENTRAL PROVINCE.

No. 2,017, N.C. P.—The Government Agent, North-Central Province, will on Wednesday, December 12, 1917, at 1 P.M., at his office in Anuradhapura Kachcheri, put up to auction, for sale or settlement, or will otherwise dispose of, the under-mentioned portions of Crown land, in accordance with the regulations of Government regarding land sales. Thirty allotments of land situated in the Nuwaragam, Hurulu, and Kalagam palatas of the Nuwarakalawiya district of the North-Central Province.

Lot.	Name of Land.	Name of Applicant.	Description.	Extent.			Upset price. per acre, Rs.
				A.	R.	P.	
		Preliminary plan 5,119.	Village—Unagollewa in Unduruwa korale.				
1	Diulgahaidama	S. Kapurala of Unagollewa	Open land	0	2	12	15
		Preliminary plan 5,120.	Village—Negama in Negampaha korale.				
1	Palugahaindipitiya	S. Ibram Saibu	Open land suitable for paddy cultivation	1	0	11	15
		Preliminary plan 5,123.	Village—Elagamuwa in Kalagam korale south.				
1	Kirikongahaidama	D. Banda, Arachchi of Elagamuwa	Open land	0	3	34	25
2	Do.	—	Reservation for road	0	0	25	—*
		Preliminary plan 5,124.	Village—Hammillewa in Unduruwa korale.				
1	Palugahakele	P. A. Banda and others	Low jungle	1	0	5	15
		Preliminary plan 5,125.	Village—Kelekarambawa in Kalagam korale North.				
1	Karambewakele	W. P. Ibrahim Saibu and another of Kallanchiya	Jungle	1	3	10	15
2	Do.	—	Reservation for Kahagam-oya	2	1	31	—*
3	Do.	—	do.	0	3	1	—*
		Preliminary plan 5,126.	Village—Padiketuwewa in Ulagalla korale.				
1	Helambagaha-akkaraya	W. Kapuruhami Lekama of Mawatawewa	Jungle fit for paddy cultivation	0	3	30	15
		Preliminary plan 5,130.	Village—Sandankulama in Ulagalla korale.				
1	Diulgahaidama	P. Horatala	Jungle fit for paddy cultivation	0	3	38	15

Lot.	Name of Land.	Name of Applicant.	Description.	Extent.			Upset price per acre, Rs.
				A.	R.	P.	
1a2	Meegahalandahena	Sumangala Unnanse of Tammannegala	Low jungle	3	0	0	15
Final village plan 412. Village—Kudagama in Kalagam korale north.							
2f	Dambagahahena	Sumangala Unnanse of Tammannegala	Chena	5	0	7	25
Final village plan 414. Village—Mahakanumulla in Kalagam korale north.							
1j	Elapatgamakele	S. Omaru Tamby and another of Koli-bendewa	Jungle	3	0	25	15
1a	Do.	do.	do.	3	1	17	16
1a1	Elapatgamawela	—	Paddy field (encroachment by E. Alitamby, Vel-Vidane of Kolibendewa)	0	0	13	20
1k	Elapatgamakele	P. Kappadayar of Elapatgama	Jungle	4	2	34	16
Final village plan 471. Village—Elapatgama in Kende korale.							
9l	Ilakamamukalana	Appurala Gamarala of Kallanchiya	Forest suitable for paddy cultivation	1	0	33	20
9m	Do.	M. A. Appuhami of Kallanchiya	do.	1	2	27	20
10a	Udagalahenyaya	do.	Chena suitable for paddy	0	0	4	15
19f	Wekanda-addarahena	K. D. Punchirala of Kallanchiya	Open land suitable for paddy	1	2	6	15
19g	Do.	D. Appuhami, Arachchi of Kallanchiya	Open land	0	1	25	15
43q	Kuruduelachena	P. G. Appuhami, Gamarala of Kallanchiya	Chena suitable for paddy	2	3	17	15
43r	Do.	W. M. Dingiri Banda of Kallanchiya	do.	1	2	38	15
43s	Do.	do.	do.	1	2	27	15
43t	Do.	K. Ukkurala of Kallanchiya	do.	1	1	27	15
43w	Do.	K. L. Punchirala, Vel-Vidane	Chena suitable for garden	2	0	30	15
90l	Ambagahahena, Gal-ketanumullehenyaya	A. G. Kapuruhami	do.	0	3	20	15
90m	Do.	K. V. Menikhami	Chena suitable for paddy cultivation	0	3	6	15
Final village plan 536. Village—Ikirigollewa in Kende korale.							
11l	Ikirigollewalandukele	E. Ibrahim Saibo, Vel-Vidane of Ikirigollewa	Low jungle	2	0	18	17.50
112	Ikirigollewakele	K. Kiduru Mahamadu Lebbe of Ikirigollewa	do.	0	3	7	17.50

* Not for sale.

Further particulars regarding these lands can be obtained from the Government Agent, North-Central Province, and their plans from the Surveyor-General.

Colonial Secretary's Office,
Colombo, October 27, 1917.

R. E. STUBBS,
Colonial Secretary.

LAND ACQUISITION NOTICES.

HAVING been duly directed by the Governor, with the advice of the Executive Council, acting under the provisions of "The Land Acquisition Ordinance of 1876," section 6, to take order for the acquisition of the following lands, required for a public purpose, namely, for laying out roads, providing a market place, and an open space, to wit:—

Lot.	Name of Land.	Description.	Name of Claimant.	Extent.		
				A.	R.	P.
1	Millagahakumbura	Paddy field	J. W. Perera Samarasekera	0	0	8.3
2	Millagahawatta	Open land, no cultivation	Arachchige Porlentina Fernando and others	0	0	1.7
3	Millagahawatta, Kotidelgahawatta, and Kadjukotuwa	Garden contains 20 coconut trees, 3 jak trees, 1 mango tree, and portion of an ambalam and also a well	do.	0	2	2.3
4	Delgahawatta	Open land, no cultivation	Paskuvalge Prancina Fernando	0	0	0.6
5	Kotidelgahawatta	Garden contains 56 coconut trees, 6 jak trees, and a foundation of an old building	Jayalatkankanamalage Brumpy Appu and others	0	3	1.1
6	Do.	Open land, no cultivation	do.	0	0	8.9
7	Delgahawatta	do.	Paskuvalge Prancina Fernando	0	0	0.3
8	Do.	Garden contains 11 coconut trees, 2 jak trees, 2 hora trees, 1 shed, portions of a house and shed	Nugegodage Lucia Peiris	0	0	24.2
9	Do.	Garden contains 72 coconut trees, 3 mango trees, 3 jak trees, 1 house, 1 shed, and portion of 2 houses and a shed, also a well and path	Paskuvalge Prancina Fernando	1	0	4.6
10	Millagahawatta	Open land, no cultivation	Arachchige Porlentina Fernando and others	0	0	0.6

I hereby give public notice, as required by section 7, that the Government proposes to take possession of the lands. All persons interested in the aforesaid lands are hereby required to appear personally or by agent before me at this office, on November 26, 1917, at 12 noon, and to state the nature of their respective interests in the lands, and the amount and particulars of their claims to compensation for such interests.

The Kachcheri,
Colombo, October 29, 1917.

J. G. FRASER,
Government Agent.