

# Ceylon Government Gazette

REGISTERED AS A NEWSPAPER IN CEYLON.

Published by Authority.

No. 6,907 — FRIDAY, NOVEMBER 9, 1917.

## Part III.—Lands.

Separate paging is given to each Part in order that it may be filed separately.

	PAGE		PAGE		PAGE
Land Settlement Notices :—		Land Sales by the Government Agents :—		Land Sales by the Settlement Officer :—	
Preliminary Notices ..	459	North-Western Province ..	—	Northern Province ..	—
Final Orders ..	488	North-Central Province ..	491	Eastern Province ..	—
Land Sales by the Government Agents :—		Province of Uva ..	492	North-Western Province ..	—
Western Province ..	—	Province of Sabaragamuwa ..	—	North-Central Province ..	—
Central Province ..	—	Land Sales by the Settlement Officer :—		Province of Uva ..	—
Southern Province ..	—	Western Province ..	—	Province of Sabaragamuwa ..	—
Northern Province ..	—	Central Province ..	—	Land Acquisition Notices ..	493
Eastern Province ..	—	Southern Province ..	—	Land Resumption Notices ..	—

### PRELIMINARY NOTICES.

#### Kalutara Notice No. 6,649.

Notice under "The Waste Lands Ordinances of 1897, 1899, 1900, and 1903."

TAKE notice that unless within three months from November 9, 1917, the persons, if any, who claim any interest in the lands hereinafter mentioned or in any one or more of such lands or to some interest therein make claim in person or in writing to the said lands or any of them or to some interest therein to N. A. Hampton, Esq., Special Officer appointed under section 28 of "The Waste Lands Ordinances of 1897, 1899, 1900, and 1903," at his office at Colombo :

Such Special Officer, in pursuance of the powers vested in him by the said Ordinances, will declare by writing under his hand that the said lands, or such of them as to which no claim has been made, are the property of the Crown.

Description of the Lands referred to.

N. A. HAMPTON,  
Special Officer.

The following lots situated in the village of Karapagala, in the Walallawiti pattu of the Pasdun korale west of the Kalutara District, in the Western Province, as described in the annexed diagrams :—

#### I.—Preliminary plan 88.

Lot.	Name of Land.	Extent, A. R. P.	Lot.	Name of Land.	Extent, A. R. P.
2 ..	Kekirihenakele ..	3 1 26	146 ..	Niribadduwelapahalakanda-addara-katiya ..	9 2 15
5 ..	Paniyawala or Holukanda ..	490 1 35	146A ..	Do. ..	6 2 21
13 ..	Abbikkiyawatta (reservation for road) ..	0 0 4	146B ..	Do. ..	0 3 15
19A ..	Hikgahawatta (do. ) ..	0 0 14	150 ..	Nedungahaduwa ..	1 1 32
32A ..	Gahalakolatennehena (reservation for stream) ..	0 2 11	161 ..	Ganga-addaraduwa ..	0 3 20
75 ..	Gahalakolatennemukalana ..	276 0 18	162 ..	Medaduwa ..	0 3 19
81 ..	Borelessa or Galwalahena ..	8 2 21	166 ..	Batagodakanda ..	189 3 11
96 ..	Palabatgaladuwa ..	0 2 17	169 ..	Udugan-ela (part) Paniyawaldola (part) ..	6 0 23
120A ..	Wattabodaowita (reservation for road) ..	0 0 3	170 ..	Kanattadola (stream) ..	0 0 36
120C ..	Ihalakattiya (reservation for river) ..	2 2 32	171 ..	Bentota-ganga (part) ..	16 2 7
120D ..	Ganilladuabodakatiyakandangoypala (reservation for river) ..	5 1 14	172 ..	Gorakaduwa-ela (stream) ..	0 1 2
127 ..	Reservation for road ..	0 0 7	173 ..	Galwalahenadola (stream) ..	0 1 12
			173B ..	Do. ..	0 3 39

Lot.	Name of Land.	Extent, A. R. P.	Lot.	Name of Land.	Extent, A. R. P.
173D ..	Galwalahenadola ..	0 0 22	176D ..	Road from Paraigama to Udugama ..	0 2 13
174 ..	Gammama to Udugama (road) ..	0 2 35	177 ..	Madagandola (stream) ..	0 2 2
174B ..	Road from Gammama to Udugama ..	0 0 8	178 ..	Pelaketiyedola (stream) ..	0 1 22
174D ..	Do. ..	0 0 4	179 ..	Yakasela (stream) ..	0 0 38
174F ..	Do. ..	0 1 4	180 ..	Gahalakolatennedola (stream) ..	0 1 37
174H ..	Do. ..	0 0 17	181 ..	Diyauladola (stream) ..	0 2 14
174J ..	Do. ..	0 0 30	182 ..	Holukandedola (stream) ..	0 0 9
174L ..	Do. ..	0 0 2	182B ..	Do. ( do. ) ..	0 0 6
175 ..	Road ..	0 0 10	183 ..	Heendola ( do. ) ..	0 3 7
175B ..	Do. ..	0 0 2	184 ..	Walapotawaladola (stream) ..	0 1 35
175D ..	Do. ..	0 0 2			
176 ..	Road from Paraigama to Udugama ..	0 2 30			1,029 1 17
176B ..	Do. ..	0 1 14			

and bounded as follows : on the north by the village limit of Paraigama, the village limit of Matugama, the village limit of Yagirala ; on the east by the village limit of Udugama, part of Udugan-ela ; on the south by part of Bentota-ganga ; on the west by the village limit of Gammama, the village limit of Paraigama.

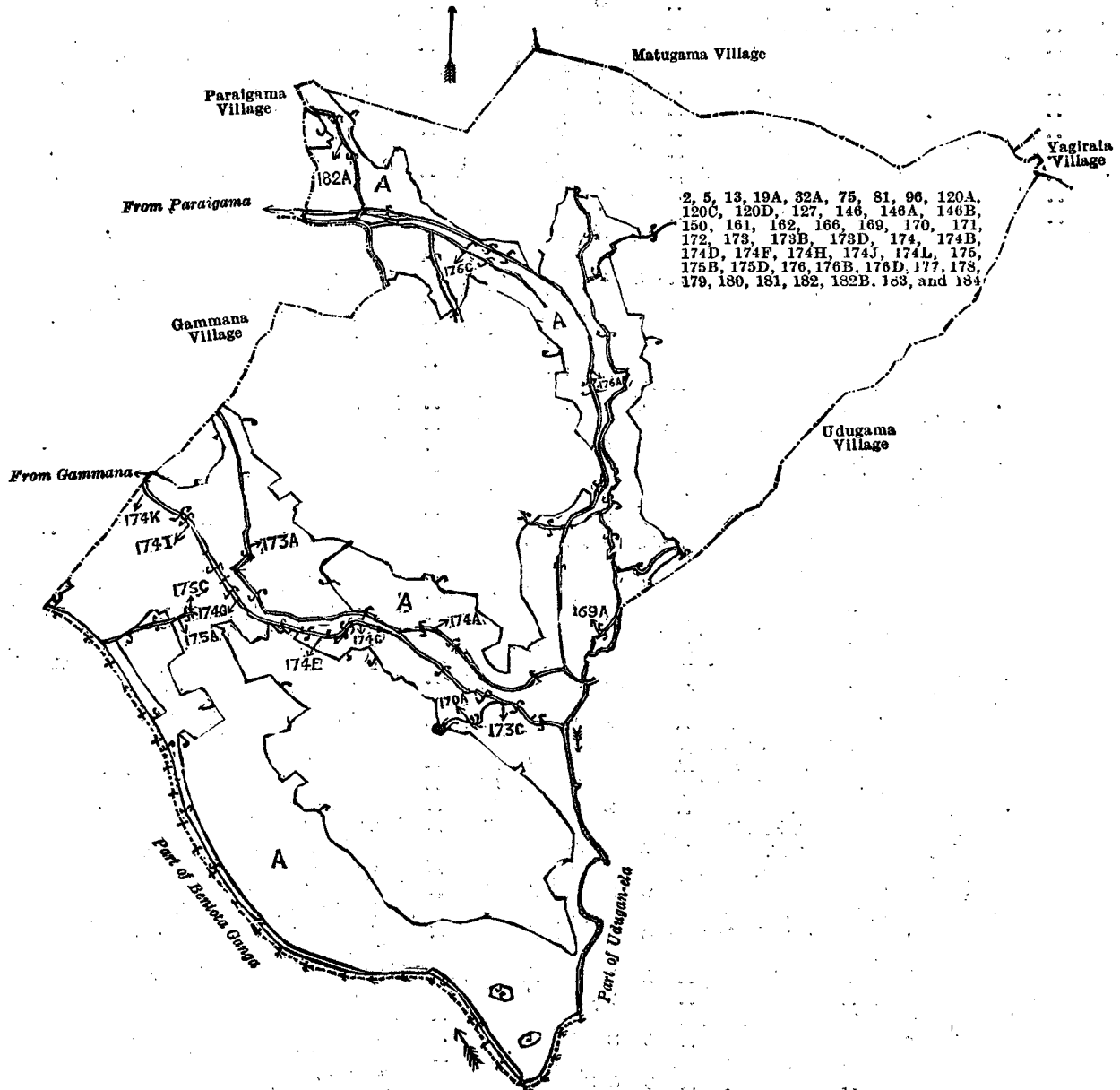
NOTE.—The following lots lying within the above-mentioned boundaries are excluded from this notice and their aggregate acreage of 582 acres 1 rood and 25 perches is not included in the acreage of 1,029 acres 1 rood and 17 perches given above :—

## Preliminary plan 88.

Lot.	Name of Land.	Extent, A. R. P.	Lot.	Name of Land.	Extent, A. R. P.
A 1 ..	Kekirihenaowita (part of T. Ps. 82,067 and 81,022) ..	1 2 16	A 44 ..	Radawatta ..	0 1 4
A 1A ..	Do. ..	0 0 39	A 45 ..	Do. ..	0 3 4
A 2A ..	Kekirihenaकेले ..	0 0 32	A 46 ..	Gahalakolatenna-atmaga (T. P. 310,074) ..	2 2 15
A 2B ..	Do. (part of T. P. 81,022) ..	0 0 8	A 47 ..	Dolabodawattapitakattiya (T. P. 309,232) ..	0 1 28
A 3 ..	Diyaulawatta, Diyaupahalakattiya, &c. (parts of T. Ps. 81,022, 81,023, 84,205, &c.) ..	25 1 35	A 48 ..	Dolabodawatta ..	2 1 4
A 4 ..	Batadombaghawatta ..	0 1 14	A 49 ..	Do. (T. P. 311,930) ..	0 0 36
A 5A ..	Kekirihenaowita (parts of T. Ps. 82,067 and 81,022) ..	0 0 38	A 50 ..	Do. ( do. ) ..	0 1 13
A 5B ..	Paniyawalamukalana ..	0 0 21	A 51 ..	Kudagederawatta ..	0 0 36
A 5C ..	Batadombagahaowita (part of T. P. 81,022) ..	0 0 4	A 52 ..	Do. ..	2 3 3
A 5D ..	Batadombaghakele ..	0 0 13	A 53 ..	Galessawatta ..	0 3 3
A 6 ..	Kekirihena ..	0 2 15	A 54 ..	Do. (T. P. 316,636) ..	1 0 32
A 7 ..	Do. (part of T. P. 256,926) ..	2 0 13	A 55 ..	Galabadaowitakumbura (T. Ps. 226,469, 84,118, 83,557, &c.) ..	47 0 18
A 8 ..	Do. ( do. ) ..	0 1 37	A 55A ..	Batalawattaowita (T. P. 323,480) ..	0 1 23
A 9 ..	Abbikkiyawatta and Kekirihena (parts of T. Ps. 249,336, 256,926, 249,337) ..	3 0 10	A 55B ..	Wattabadaowita (T. P. 323,326) ..	0 1 20
A 10 ..	Abbikkiyawatta (T. P. 318,184) ..	1 2 16	A 55C ..	Medaganowita (T. P. 324,274) ..	0 2 21
A 11 ..	Do. ..	0 1 21	A 55D ..	Wattabodaowita ..	1 0 23
A 12 ..	Do. (T. P. 310,116) ..	0 1 1	A 55E ..	Rathugahapatiya (T. P. 324,837) ..	0 0 39
A 14 ..	Hikgahahena (T. P. 310,434) ..	1 0 7	A 55F ..	Wattabodakattiya ..	0 0 35
A 15 ..	Kajugahawatta ..	0 3 15	A 55G ..	Mahagederawatta ..	0 0 20
A 16 ..	Do. ..	0 1 6	A 56 ..	Millagahaowita (T. P. 309,194) ..	0 1 23
A 17 ..	Hikgahawatta ..	0 0 34	A 57 ..	Gahalakolatenna <i>alias</i> Asaelimulle-केले (T. P. 276,478) ..	1 2 22
A 18 ..	Kajugahawatta ..	0 0 18	A 58 ..	Asalamulla (part of T. P. 281,096) ..	1 1 20
A 19 ..	Hikgahawatta (T. P. 323,422) ..	0 0 38	A 58A ..	Asselimulla ..	0 2 11
A 20 ..	Do. Pitakattiya ..	4 3 22	A 58A1 ..	Reservation for road ..	0 0 21
A 21 ..	Endunwennawatta (part of T. P. 84,205) ..	0 2 3	A 59 ..	Galgodawatta (T. P. 309,234) ..	0 3 2
A 22 ..	Do. ..	0 1 20	A 60 ..	Galgodawattapitakattiya (T. P. 309,195) ..	0 0 37
A 23 ..	Liyangahawatta, Endunwenuawatta (part of T. P. 63,708) ..	1 3 5	A 61 ..	Kalawetigodelleowita (part of T. P. 83,558) ..	1 3 5
A 24 ..	Liyangahawatta ..	0 3 29	A 62 ..	Kodagahalangaowilana (T. P. 324,840) ..	0 3 24
A 25 ..	Do. ..	0 3 10	A 63 ..	Paluhenaowatta ..	2 3 28
A 26 ..	Do. ..	0 2 28	A 64 ..	Godellawatta ..	1 1 18
A 27 ..	Udamullaowita (part of T. P. 249,525) ..	0 2 30	A 65 ..	Kalawitagodella, Wattabodaowita (T. P. 309,525) ..	0 3 33
A 28 ..	Gahalakolahenakella (part of T. P. 249,525) ..	0 3 1	A 66 ..	Kehelowita ..	1 1 23
A 29 ..	Koskolawatta ..	0 1 16	A 67 ..	Galabodawattapitakattiya (T. P. 312,433) ..	0 1 37
A 30 ..	Do. ..	0 3 6	A 68 ..	Kehelowitaihalakattiya, &c. ..	3 2 33
A 31 ..	Hikgahawattabodakattiya (part of T. P. 278,286) ..	0 1 27	A 69 ..	Kalawetagodella (part of T. P. 83,559) ..	0 1 17
A 32 ..	Gahalakolatennahena (parts of T. Ps. 276,098 and 269,933) ..	3 0 35	A 70 ..	Weraniyagodawatta ..	1 3 20
A 33 ..	Diyawelapitakattiya (part of T. P. 83,462) ..	0 1 29	A 71 ..	Totapolawatta, Hettigodawatta, &c. ..	12 3 36
A 34 ..	Diyaulawatta (part of T. P. 83,462) ..	1 2 22	A 72 ..	Atmagawatta <i>alias</i> Kahatagahawatta (T. P. 323,362) ..	0 3 16
A 35 ..	Do. Galalangekattiya (parts of T. Ps. 83,698, 83,049, 269,933) ..	2 2 8	A 73 ..	Udumullaowita (T. P. 309,862) ..	1 2 5
A 36 ..	Diyaulamedakattiya ..	0 3 6	A 74 ..	Paluhenaowattapitakattiya (T. P. 312,797) ..	0 1 39
A 37 ..	Muneyahentriyawattapitakattiya ..	3 1 26	A 75A ..	Gahalakolatennamukalana (T. P. 324,835) ..	2 0 15
A 38 ..	Aswalaowita ..	10 3 5	A 75B ..	Do. (T. P. 325,647) ..	1 1 18
A 39 ..	Gankandewatteowita (T. P. 312,030) ..	4 0 39	A 75C ..	Do. (reservation for road) ..	0 0 16
A 40 ..	Talgahaowita (T. P. 312,030) ..	6 1 29	A 75D ..	Udamullaowita (part of T. P. 278,286) ..	0 0 13
A 41 ..	Rawigewatta (T. P. 324,839) ..	0 3 24	A 75E ..	Mineriyahenaduwa (part of T. P. 82,273) ..	0 0 13
A 42 ..	Godellapansalawatta (T. P. 317,140) ..	1 1 17	A 75½ ..	Taniniganhena (T. P. 309,088) ..	2 2 7
A 43 ..	Radawatta ..	0 1 19	A 75½ ..	Gahalakolatennekele (T. P. 324,838) ..	0 3 20

Lot.	Name of Land.	Extent, A. R. P.	Lot.	Name of Land.	Extent, A. R. P.
A 75½	Galwalakele (road reservation)	0 0 5	A 112	Galaowita (part of T. P. 82,332)	1 1 13
A 75½	Do. (part of T. P. 198,185)	0 0 30	A 113	Do. (do.)	0 1 6
A 76	Galwalahena, Deniyagodakattiya (T. P. 312,177)	1 0 37	A 114	Weliliyaddepitakattiya	0 3 12
A 77	Galwalahenadeniya, Galwalahena-udamulla (part of T. P. 138,618)	2 3 12	A 114A	Do.	0 0 14
A 78	Galwalahena (part of T. P. 272,058)	2 1 19	A 115	Taniniganhena-atmaga (T.P. 323,360)	0 2 28
A 78½	Do.	0 0 32	A 116	Do. (T. P. 313,031)	0 1 2
A 78½	Do. (T. P. 306,072)	0 0 7	A 117	Do. (T. P. 323,497)	0 1 6
A 79	Galwalahenawatta, Galwalahena, Galwalahenadeniya (T. Ps. 253,052, 253,561, parts of T. P. 138,618 and 25,311)	0 3 25	A 118	Tennagawawatta (part of T. P. 82,328)	0 2 7
A 80	Galwalahena (part of T. P. 253,111)	1 0 32	A 119	Kosgahaduwa	0 1 0
A 81A	Borelessa or Galwalahena	0 0 15	A 120	Menerihenduwaudumulla, Gorakaduweowita, Nagahaowita, &c. (T. Ps. 82,329, 160,350, &c.)	203 0 25
A 82	Malgahahena (part of T. P. 205,410)	1 0 25	A 120B	Niribaduwellaihalakattiya	0 0 15
A 83	Malgahaudamulla (part of T. P. 82,276)	0 1 39	A 120E	Nedungahagoyypola	0 1 5
A 84	Borallessa (T. P. 274,576)	1 2 18	A 121	Tennagawawatta (parts of T. Ps. 82,328, 82,321)	1 0 31
A 85	Borallessakele (T. P. 325,112)	2 3 25	A 122	Gorakaduwa, Ihalakattiya, Taniniganhena (part of T. P. 82,331)	2 2 23
A 85½	Galwalahena T. P. 309,231	0 1 8	A 123	Taniniganhena (part of T. P. 198,185)	4 3 14
A 86	Galwalahenapahalakattiya (part of T. P. 138,618)	0 1 12	A 123½	Taniniganheneatmaga (T.P. 274,577)	1 2 23
A 86A	Do. (T. P. 323,545)	0 1 0	A 124	Taniniganhena (part T. P. 198,185)	0 0 31
A 87	Galwalahenaudamulla (T. P. 82,277)	0 3 18	A 125	Taniniganhena (T. P. 310,476)	1 1 6
A 88	Galwalahenaowita (part of T. P. 237,559)	1 0 20	A 126	Taniniganhena-atmaga	0 2 2
A 89	Galwalahena (T. P. 253,109)	1 0 32	A 128	Alutwatta (part of T. P. 84,119)	1 0 24
A 90	Galwalahenaowita (part of T. P. 237,559)	0 3 17	A 129	Do. (part of T. P. 88,063)	2 0 6
A 91	Borallessa (T. P. 315,461)	0 2 31	A 130	Do. (do.)	0 0 24
A 92	Do.	3 1 30	A 131	Batagoda-atmagawatta (T. P. 83,632)	0 1 2
A 92A	Borelessa (part of T. P. 187,528)	0 3 34	A 132	Egodawattaowita (T. P. 324,849)	0 1 34
A 92B	Do.	0 1 3	A 132A	Do. (part of T. P. 83,728)	0 0 6
A 92C	Do. (reservation for road)	0 0 24	A 133	Egodawatta, Kanattawatta, (part of T. P. 82,326)	1 3 6
A 92D	Do. (part of T. P. 82,276)	0 0 19	A 134	Gamagewattapitakattiya (T. P. 323,442)	0 1 10
A 92E	Do.	0 0 18	A 134A	Do. (part of T. P. 82,326)	0 0 12
A 92F	Do.	0 0 20	A 135	Gamagewatta	0 1 24
A 93	Borallessa (parts of T. P. 187,528, and 160,348)	3 0 28	A 136	Gamagewattaowita (T. P. 313,032)	0 1 9
A 94	Do. (parts of T. P. 160,347) and 160,348)	1 1 36	A 137	Millagahawatta (part of T. P. 198,184)	0 1 0
A 95	Niribeduwelapahalakattiya (T. P. 205,409, parts of T. P. 211,493, 211,494, and 227,349)	19 0 12	A 138	Millagahawatta, Loolwalahena (T. P. 253,110, part of T. P. 198,184)	3 2 37
A 96A	Palabatgaladuwa	0 0 15	A 138A	Do. (do.)	0 0 35
A 96B	Do. (parts of T. P. 211,493, and 160,346)	0 0 12	A 138½	Nidangalahena (T. P. 276,259)	0 3 7
A 97	Pahalabatgalabataduwa (part of T. P. 160,346)	1 2 16	A 139	Nugagahahena (T. P. 310,684)	0 3 30
A 98	Nugagahaduwa (part of T. P. 227,349)	0 3 16	A 140	Lulwalaowita <i>alias</i> Wattabodaowita (part of T. P. 82,322)	0 0 28
A 99	Borallessa (part of T. P. 82,248, 160,348)	10 3 37	A 141	Duwawatta (part of T. P. 82,322)	0 3 5
A 100	Borelessagodakella (T. P. 325,651)	0 1 14	A 142	Galwalawatta (T. P. 312,934)	0 1 37
A 100A	Do. (T. P. 323,361)	0 1 9	A 143	Galpottawatta	0 0 10
A 100B	Borelessagodakellewatta (part of T. P. 160,349)	0 0 9	A 144	Do. (T. P. 309,196)	0 0 22
A 101	Borelessakumbura (part of T. P. 82,248)	1 2 19	A 145	Kituldolaowita	0 0 38
A 102	Borallessagodalanda, Borallessagodalakele (part of T. P. 160,494)	1 2 14	A 146C	Miribadduwelapahalakanda-addarakattiya (part of T. P. 198,178)	0 0 32
A 103	Borallessagodalakele (T. P. 198,179)	1 2 25	A 147	Niribaduwela Pahaladeniyakattiya (parts T. Ps. 211,532 and 198,178)	3 1 5
A 104	Borallessagodakellawatta (T. P. 82,278, parts of T. P. 160,349, 198,179, 160,494, and 82,250)	7 2 9	A 148	Borelessagodalanda (T. P. 198,178)	15 3 38
A 104A	Do. (T. P. 323,361)	0 1 34	A 149	Do. (part of T. P. 198,178)	0 3 7
A 104B	Do. (T. P. 323,363)	0 3 29	A 151	Delgahaduwa (parts T. Ps. 252,557, 83,459, 252,558)	3 3 14
A 104C	Do. (T. P. 323,319)	0 2 8	A 152	Do. (parts of T. Ps. 252,557, 252,558, 252,559, 83,459)	2 0 34
A 104D	Do.	0 0 5	A 153	Do. (parts of T. Ps. 252,558, 252,559 and 83,561)	1 0 1
A 105	Borelessa (T. P. 323,353)	0 1 19	A 154	Etambagahawatta	0 1 20
A 105A	Borelessawatta (part of T. P. 82,320)	0 0 11	A 155	Do. (T. P. 312,565)	0 2 21
A 106	Borallessawatta <i>alias</i> Borelessaduawatta (T. P. 82,320 part)	2 1 2	A 156	Do. (T. P. 312,566)	0 0 29
A 107	Borallessawatta	0 0 31	A 157	Dekandegalagawaowita (parts T. Ps. 83,562, 84,134)	0 2 24
A 108	Manerihenduwa (parts of T. Ps. 82,324, 82,325)	10 3 15	A 158	Ganilledue (T. P. 325,654)	4 3 33
A 109	Gorakgahawattapattiya (T. P. 84,087 part of)	0 0 33	A 158A	Dekandegoypalakandangoyypala (part of T. P. 83,562)	0 1 10
A 110	Menerihenduwa (parts of T. Ps. 82,325, and 82,321)	0 1 29	A 158B	Ganilladuabadakattiya (part T. P. 83,563)	0 0 14
A 111	Gahalakolatenna (part of T. P. 211,526)	1 1 35	A 159	Dekandegalagawaowita (part T. P. 84,134)	1 3 0
			A 160	Ganilladuwa (T. P. 324,902)	3 1 14
			A 160A	Dekandegoyypala (part of T. P. 84,134)	0 0 10
			A 160B	Gallenalangagoyypala (parts of T. Ps. 83,460, 84,134, 83,563)	0 1 12
			A 161A	Niribaduwellaihalakattiya (part of T. P. 83,461)	0 0 36
			A 162A	Do. (do.)	0 1 0
			A 163	Pawaraduwa (part of T. P. 83,461)	0 3 23

Lot.	Name of Land.	Extent, A. R. P.	Lot.	Name of Land.	Extent, A. R. P.
A 163A	Niribaduwelihalakatiya (part of T. P. 83,461)	0 1 18	A 168	Badaliyaddaowita (part of T. P. 83,728)	0 3 27
A 164	Batagoda-atmaga (part of T. P. 83,461)	0 1 28	169A	Udugan-ela (part of T. P. 84,118)	0 0 7
A 164A	Do. (T. P. 323,479)	0 1 9	170A	Kanathedola (part of T. P. 83,728)	0 0 14
A 165	Elabodaowita (T. P. 324,279)	0 2 10	173A	Galwalahenadola (part of T. Ps. 82,325, 84,086)	0 0 18
A 166A	Duwewattapitakattiya (T.P. 325,649)	1 0 38	173C	Do. (T. P. 84,119)	0 0 24
A 166B	Batagodakanda or Borallessagoda	4 2 20	174A	T. Ps. 82,331 and 198,185	0 0 32
A 166C	Batagodakanda	1 2 32	174C	Road from Gammana to Udugama (part of T. P. 82,322)	0 0 32
A 166D	Batagoda-atmagawatta (part of T. P. 83,632)	0 0 4	174E	Part of T. P. 82,322	0 0 14
A 166E	Millagahawatta (part of T. P. 198,184)	0 0 12	174G	Part of T. P. 84,087	0 0 22
A 166F	Batagodakanda	0 1 16	174 I	Road from Gammana to Udugama (T. P. 160,349, &c.)	0 1 1
A 166G	Elabodaowita (part of T. P. 227,216)	0 1 38	174K	Part of T. P. 82,276	0 0 4
A 166H	Do. (do. do.)	0 0 28	175A	Road (part of T. P. 198,178)	0 0 21
A 166 I	Gallenlangaowita (part of T. P. 83,460)	0 1 12	175C	Road (part of T. P. 198,179, &c.)	0 0 3
A 166J	Dekandegoyypola (part of T.P. 84,134)	0 0 39	176A	Road from Paraigama to Udugama (part of T. P. 226,469)	0 0 10
A 166K	Kandangoyypola (part of T. Ps. 83,562, 83,561)	0 0 26	176C	Do. (parts of T. Ps. 269,933 and 271,736)	0 1 3
A 166L	Boralassagcdalanda (part of T. P. 198,178)	0 3 31	182A	Holukaneddola (parts of T. Ps. 81,022 and 81,023)	0 0 37
A 166M	Watabodaowita (part of T.P. 82,322)	0 0 17			
A 167	Badaliyaddaowita (T. P. 317,171)	1 0 7			
					582 1 25



Surveyor-General's Office,  
C Colombo, July 28, 1917.

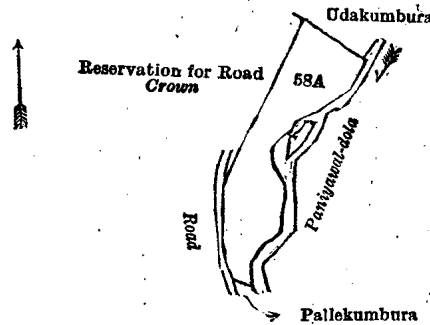
Scale of 32 Chains to an Inch.

A. H. C. DAWSON,  
for Surveyor-General.

II.—Preliminary plan 88.

Lot.	Name of Land.	Extent, A. B. P.
58A ..	Asselimulla ..	0 2 11

and bounded as follows : on the north by Udakumbura claimed by Witana Arachchige Aron Appu and others ; on the east by the Paniyawal-dola ; on the south by Pallekumbura claimed by Udagama Appuhamilage Dalpi Appuhamy ; on the west by a road, reservation for road belonging to the Crown.



Surveyor-General's Office,  
Colombo, July 28, 1917.

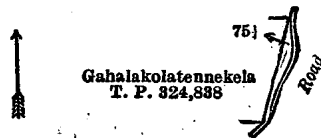
Scale of 4 Chains to an Inch.

A. H. G. DAWSON,  
for Surveyor-General.

III.—Preliminary plan 88.

Lot.	Name of Land.	Extent, A. B. P.
75 $\frac{1}{4}$ ..	Galwalakele (road reservation) ..	0 0 5

and bounded as follows : on the north, east, and south by a road ; on the west by Gahalakolatennekela sold by the Crown (T. P. 324,838).



Surveyor-General's Office,  
Colombo, July 28, 1917.

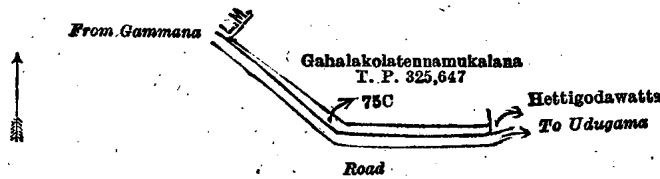
Scale of 4 Chains to an Inch.

A. H. G. DAWSON,  
for Surveyor-General.

IV.—Preliminary plan 88.

Lot.	Name of Land.	Extent, A. B. P.
75C ..	Reservation for road ..	0 0 16

and bounded as follows : on the north by T. P. 325,647 ; on the east by Hettiyagodawatta claimed by Udugampola Isaac and others ; on the south and west by a road from Udugama to Gammana.



Surveyor-General's Office,  
Colombo, July 28, 1917.

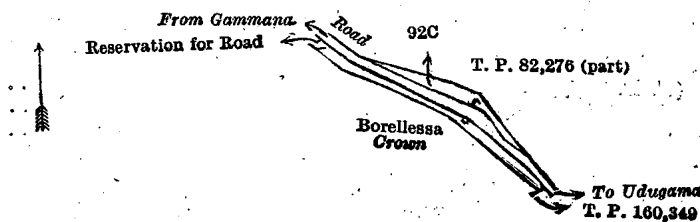
Scale of 4 Chains to an Inch.

A. H. G. DAWSON,  
for Surveyor-General.

V.—Preliminary plan 88.

Lot.	Name of Land.	Extent, A. B. P.
92C ..	Reservation for road ..	0 0 24

and bounded as follows : on the north by reservation for road (private), a road from Gammana to Udugama, T. P. 82,276 (part) ; on the east by a road from Udugama to Gammana ; on the south by T. P. 160,349, Borelessa claimed by the Crown ; on the west by Borelessa claimed by the Crown,



Surveyor-General's Office,  
Colombo, July 28, 1917.

Scale of 4 Chains to an Inch.

A. H. G. DAWSON,  
for Surveyor-General.

Kalutara S. O. 15—1917.

## Kalutara Notice No. 6,650.

## Notice under "The Waste Lands Ordinances of 1897, 1899, 1900, and 1903."

TAKE notice that unless within three months from November 9, 1917; the persons, if any, who claim any interest in the lands hereinafter mentioned or in any one or more of such lands or to some interest therein make claim in person or in writing to the said lands or any of them or to some interest therein to N. A. Hampton, Esq., Special Officer appointed under section 28 of "The Waste Lands Ordinances of 1897, 1899, 1900, and 1903," at his office at Colombo:

Such Special Officer, in pursuance of the powers vested in him by the said Ordinances, will declare by writing under his hand that the said lands, or such of them as to which no claim has been made, are the property of the Crown.

N. A. HAMPTON,  
Special Officer.

## Description of the Lands referred to.

The following lots situated in the village of Udugama, in the Walallawiti pattu of the Pasdun korale west of the Kalutara District, in the Western Province, as described in the annexed diagram:—

## Preliminary plan 90.

Lot.	Name of Land.	Extent, A. R. P.	Lot.	Name of Land.	Extent, A. R. P.
1	Paniyawalagonagala or Yagirala-mukalana	901 3 8	47	Gallamulle-elagawakattiya	1 1 25
14A	Lunukotuweowita (reservation for stream)	1 0 17	65	Kudalukumburamedaduwa	2 3 11
21A	Do. (reservation for road)	0 1 20	65A	Do.	0 0 17
22A	Do. (reservation for stream)	1 3 28	92	Pathayagirala-ela (stream)	1 1 29
22B	Do. (reservation for road)	0 0 20	93	Wattehena-dola (do.)	0 0 39
26	Lunukotuwekele	4 1 28	94	Panniyawal-dola (do.)	0 1 32
26A	Do. (reservation for path)	0 0 11	95	Walapothuwala-dola (do.)	0 0 28
26B	Do. (reservation for Gansabhawa road)	0 0 2	96	Heen-dola (do.)	0 0 31
26E	Do. (do.)	0 0 7	97	Pelaketi-dola (do.)	1 1 8
26G	Do. (vernacular school premises)	0 3 32	98	Maha-dola (do.)	1 0 11
26L	Do. (reservation for road)	0 0 3	98B	Do.	0 0 32
29½	Lunukotuweowatta-adaraowita (reservation for road)	0 0 2	99	Udugam-dola (stream)	1 3 9
30	School ground (building and garden)	0 0 20	100	Gallamulle-ela (do.)	0 1 7
30B	Do. (reservation for road)	0 0 5	101	Kudalukumbure-dola (do.)	0 1 35
33A	Lunukotuweowatta-pitakattiya (reservation for road)	0 0 3	101B	Do.	0 0 23
34B	Lunukotuweowatta (do.)	0 0 5	102	Part of Bentota-ganga (river)	14 3 19
35½	Lunukotuweowatta-adare owita (reservation for road)	0 0 6	103B2	Gansabhawa road	0 1 26
			103	Do.	1 0 36
			103B	Do.	0 1 37
			108D	Do.	0 0 23
			103F	Do.	0 1 6
					940 1 21

and bounded as follows: on the north by the village limit of Karapagala, the village limit of Yagirala; on the east by the village limit of Yagirala, the village limit of Yagirala (part of Pathayagerala-ela); on the south by the boundary of Southern Province (part of Bentota-ganga); on the west by the village limit of Karapagala (Udugama-ela).

NOTE.—The following lots lying within the above-mentioned boundaries are excluded from this notice, and their aggregate acreage of 199 acres 1 rood and 15 perches is not included in the acreage of 940 acres 2 roods and 21 perches given above:—

## Preliminary plan 90.

Lot.	Name of Land.	Extent, A. R. P.	Lot.	Name of Land.	Extent, A. R. P.
C 1A	Gonagalahlenatmagaowita (part of T. P. 83,564)	0 0 4	B 89	Ela-addaraowita alias Gankandewatta (T. P. 323,066)	0 1 5
C 1B	Gonagalamukalana	0 0 10	B 90	Aineaddaraowita (T. P. 308,076)	0 3 6
C 1C	Part of T. P. 83,564	0 0 2	B 91	Dola-addarakumbura	2 1 2
C 1D	Gonagalamukalana	0 0 27	B 98A	Maha-dola (part of T. P. 84,999)	0 0 6
C 1E	Do.	0 0 19	B 101A	Kudalukumbura-dola (part of T. P. 83,633)	0 0 11
C 74	Gonagalagawawatta (T. P. 324,294)	0 0 33	B 103E	Gansabhawa road (part of T. P. 84,999)	0 0 18
C 74A	T. P. 279,004	0 1 34	B 103B1	Do. (parts of T. Ps. 84,166 and 226,814)	0 0 10
C 74B	Gonagalagawawatta (reservation for road)	0 1 5	A 1G	Kudalukumburapitakattiya (T. P. 324,227)	0 0 19
C 75	Part of T. P. 83,564	2 1 31	A 1H	Do.	0 0 2
C 75A	Gonagalahena-atmaga	0 0 16	A 1I	Annasigaladuwa	1 0 11
C 75B	Do.	0 0 4	A 1J	Hathawulakumbura	0 0 6
C 75C	Do.	0 0 3	A 2	T. Ps. 229,241 and 229,242	6 2 27
C 75D	Do.	0 0 5	A 3	Polgahaduwa	0 0 36
C 75E	Do.	0 0 8	A 4	Gallassewattepitakattiya (T. P. 324,239)	0 0 12
C 76	Gonagalagodawatteowita	0 3 11	A 5	Gallassewatta	0 0 18
C 76A	Part of T. P. 83,564	0 0 10	A 6	Amuhenawatta, Dolabodawatta, &c.	16 3 23
C 77	Gonagalagodewatta	1 2 8	A 7	Gallassewatta	0 0 37
C 78	Galabada owita (T. P. 308,113)	3 2 4	A 8	Do.	0 0 35
C 79	Watta-addaraudumulla (T. P. 325,642)	0 2 20	A 9	Pahalagewagura	0 1 3
C 80	Weligodellewatta, Galpottewatta	1 2 1	A 10	Pahalagewagura alias Watteaddarakattiya	0 1 25
C 81	Galpottewatta-addaraowita	0 0 27	A 11	Egodawelaowita	4 2 19
C 82	Galpottewatta	0 1 15	A 12	Surigodawattepitakattiya	0 0 133
C 83	Do.	0 3 39	A 13	Surigodawattepattiya	0 0 21
B 1F	Gulanewatta (T. P. 326,567)	1 1 5	A 14	Part of T. P. 244,239	3 1 2
B 85	Dola-addarakumbura alias Udugammagawawatta-addarakumbura	1 0 24	A 14B	Lunukotuweowita	0 0 3
B 86	Egodawatta alias Udugammagawatta	0 2 35	A 14C	Do.	0 0 2
B 87	Do. (T. P. 308,073)	0 1 1			
B 88	Galagawaliyadda (T. P. 308,114)	0 1 23			

Lot.	Name of Land.	Extent, A.	R.	P.	Lot.	Name of Land.	Extent, A.	R.	P.
A 15	Mahaliyadda <i>alias</i> Egodawelaowita	2	1	24	A 46N	Gallamulla or Waturawekele	0	0	5
A 16	Part of T. P. 84,998 and T. Ps. 84,999 and 85,000	1	3	38	A 46½	Part of T. P. 244,241	4	0	8
A 17	Part of T. P. 84,998	0	3	2	A 46½A	Lunukotuweiwihalaowita (reservation for road)	0	1	6
A 18	Amuhenewatteihalakattiya (T. P. 307,867)	0	1	2	A 46½B	T. P. 226,811	2	0	15
A 19	Dolabadawattepahalakattiya	1	0	13	A 46½C	Gallamullaowita	0	0	6
A 20	Lunukotuwewatta	0	0	22	A 46½D	Waturawekumbura	4	2	12
A 21	Part of T. P. 244,239	1	2	32	A 46½	Gallanamullekele <i>alias</i> Weralugaha-duwa (T. P. 307,871)	0	3	8
A 21B	Lunukotuweowita	0	0	24	A 48	Part of T. P. 106,120	4	2	31
A 22	Part of T. P. 244,239	2	2	15	A 49	Parts of T. Ps. 106,120 and 84,136	0	3	1
A 23	Lunukotuwewatta (T. P. 307,874)	0	1	7	A 50	Part of T. P. 106,120	0	0	36
A 24	Lunukotuwelunukotuwa-addarapillewa	2	0	12	A 51	Kosgahaduwa (T. P. 326,641)	0	1	1
A 25	Talagahaowita	1	0	1	A 51A	Do.	0	1	10
A 26C	Part of T. P. 244,239	0	0	7	A 51B	Part of T. P. 84,136	0	0	30
A 26D	Lunukotuwekele (T. P. 325,117)	0	3	23	A 51C	Kosgahaduwa	0	1	2
A 26F	Part of T. P. 244,239	0	0	13	A 52	Nedungahaduwedakattiya (T. P. 308,928)	0	1	3
A 26H	Lunukotuwekele (T. P. 326,597)	2	0	14	A 53	Nedungahaduwa	0	1	35
A 26I	Do.	2	3	34	A 53A	Do.	0	0	35
A 26J	Do.	1	0	14	A 54	T. Ps. 226,812, 226,813, and 84,166	28	1	29
A 26K	Part of T. P. 244,241	0	0	11	A 54A	T. P. 83,630 and part of T. P. 84,136	8	1	28
A 26½	Talagahawatta (T. P. 308,125)	0	1	6	A 54B	Hathowulakumbura	0	0	21
A 27	Talagahawatta, Talagahaowita, &c.	3	2	27	A 54C	T. P. 84,165	1	2	36
A 28	Talagahawatta (T. P. 307,873)	0	2	35	A 54D	Hathowulakumbura	0	0	37
A 29	Lunukotuwewatta-addaraowita	1	0	4	A 54E	Do.	0	0	6
A 29A	Part of T. P. 244,241	0	0	10	A 54F	T. P. 83,633	0	3	13
A 30A	Do.	0	0	9	A 54G	Kudalukumbura (T. P. 324,240)	0	1	11
A 31	Lunukotuwewatta (T. Ps. 317,935 and 308,112)	0	1	2	A 54H	Do.	14	0	8
A 32	Lunukotuwepitakattiya	0	0	21	A 55	Hathauleudumulla (T. P. 324,229)	1	2	6
A 32A	Part of T. P. 83,628	0	0	3	A 56	Parts of T. Ps. 226,814 and 84,166	0	2	22
A 33	Lunukotuwewattapitakattiya (T. P. 324,216)	0	2	8	A 57	Weralugahaduwa <i>alias</i> Weralugahagankanda	0	3	15
A 34	Part of T. P. 83,628	0	1	30	A 58	Mahaudumulla-addarakattiya (T. P. 326,695)	0	3	19
A 34A	Part of T. P. 244,241	0	0	9	A 58A	Do.	0	0	7
A 34C	Lunukotuwewatta	0	0	7	A 59	Annasiduwaihalakattiya (T. P. 307,870)	0	0	34
A 34D	Do.	0	0	14	A 60	Annasigaladuwa (T. P. 318,664)	0	1	26
A 35	Lunukotuwewatta-addaraowita	1	0	19	A 61	Do.	0	2	17
A 36	Gallamullawatta (T. P. 326,301)	1	2	0	A 62	Kudalukumburemedaduwa	0	2	17
A 36A	Part of T. P. 227,217	0	0	5	A 63	Do. (T. P. 308,072)	0	2	38
A 37	T. P. 83,629	0	1	36	A 64	Kudalukubmuremahaliyaddeaddarakattiya	0	0	24
A 38	Gallanamullawatta	0	0	21	A 66	Medaheneatmaga or Kudalukumburapitakattiya	0	2	1
A 39	Part of T. P. 227,217	2	0	21	A 66A	Do. (T. P. 324,226)	0	1	25
A 40	Gallaseowita (T. P. 310,813)	0	0	35	A 66B	Do.	0	0	4
A 41	Gallanamullawatta, &c.	1	0	16	A 67	Kudalukumbura-addaraowita	0	0	36
A 42	Gallanamullewattepitakattiya (T. P. 307,872)	0	0	26	A 67A	Do.	0	0	5
A 43	Hathawleatmaga	0	1	3	A 68	Galgodewatta <i>alias</i> Delgahagodella (T. P. 326,696)	0	1	13
A 44	Part of T. P. 83,631	0	2	1	A 69	Galgodawatta, &c.	2	0	11
A 45	Part of T. P. 83,631	0	1	5	A 70	Kudalukumburewatta (T. P. 308,074)	0	0	35
A 46	Gallamulla or Waturawekele (T. P. 325,114)	4	3	4	A 71	Gonagalagawawatta (T. P. 308,075)	0	1	0
A 46A	Do.	0	2	5	A 72	Do.	0	1	27
A 46B	Do.	0	0	5	A 73	Do. (T. P. 324,228)	0	0	37
A 46C	Do.	0	0	22	A 73A	Do. (reservation for road)	0	0	14
A 46D	Do.	0	2	8	A 103A	Part of T. P. 227,217	0	0	17
A 46E	Do. (T. P. 326,640)	3	3	16	A 103C	Part of T. P. 84,165	0	0	7
A 46F	Do. (T. P. 326,559)	3	1	30	84	Pinagodawatta (T. P. 326,560)	0	1	22
A 46G	Do. (T. P. 325,115)	5	0	34					
A 46H	Do. (T. P. 326,642)	1	0	4					
A 46I	Do.	0	0	22					
A 46J	Do. (T. P. 325,116)	0	3	0					
A 46K	Part of T. P. 83,631	0	0	36					
A 46L	Do.	0	0	8					
A 46M	Do.	0	0	12					

199 1 15

[For Diagram see page 466.]

## Kalutara Notice No. 6,651.

## Notice under "The Waste Lands Ordinances of 1897, 1899, 1900, and 1903."

TAKE notice that unless within three months from November 9, 1917, the persons, if any, who claim any interest in the lands hereinafter mentioned or in any one or more of such lands or to some interest therein make claim in person or in writing to the said lands or any of them or to some interest therein to N. A. Hampton, Esq., Special Officer appointed under section 28 of "The Waste Lands Ordinances of 1897, 1899, 1900, and 1903," at his office at Colombo:

Such Special Officer, in pursuance of the powers vested in him by the said Ordinances, will declare by writing under his hand that the said lands, or such of them as to which no claim has been made, are the property of the Crown.

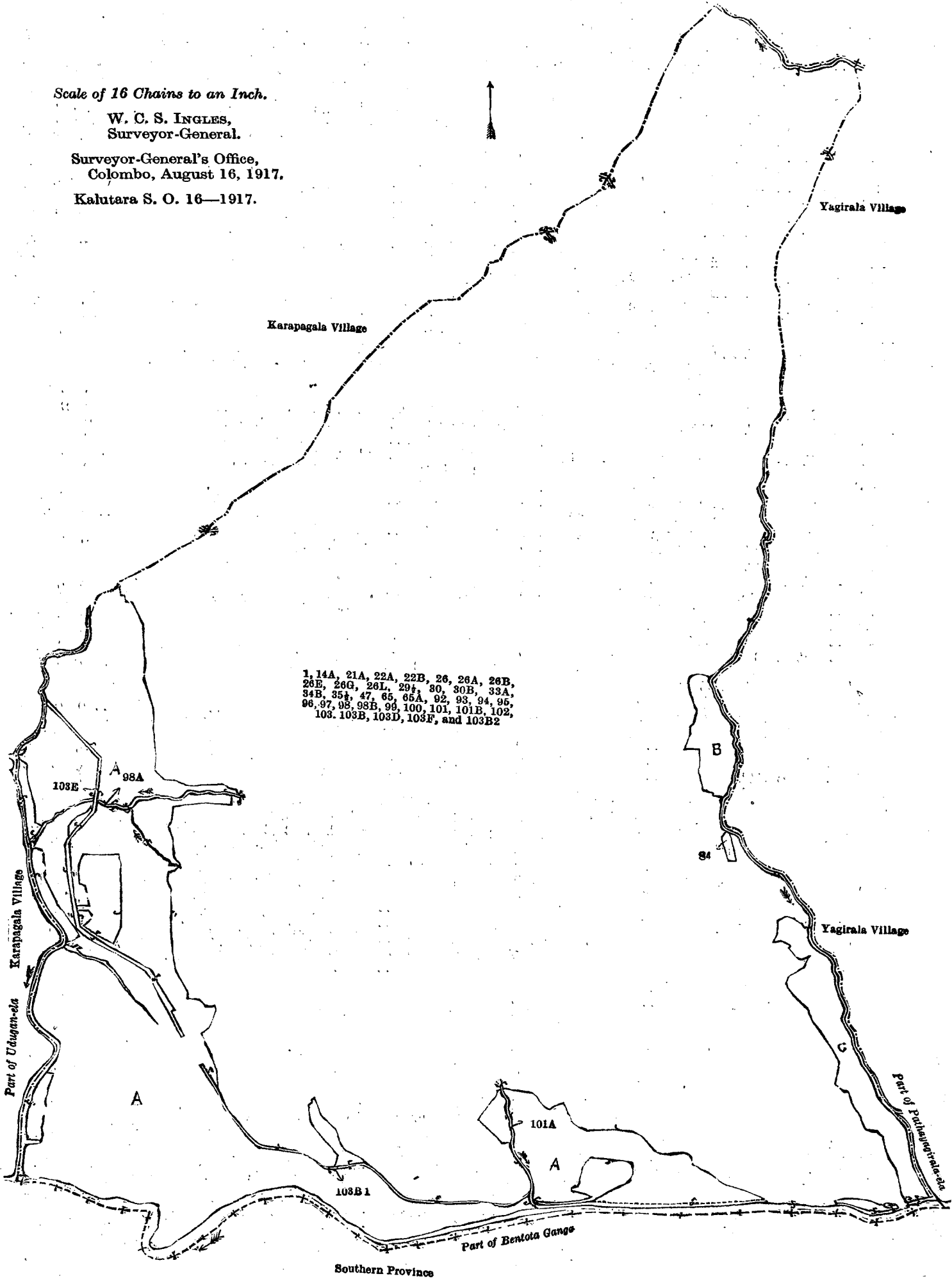
N. A. HAMPTON,  
Special Officer.

Scale of 16 Chains to an Inch.

W. C. S. INGLES,  
Surveyor-General.

Surveyor-General's Office,  
Colombo, August 16, 1917.

Kalutara S. O. 16—1917.



1, 14A, 21A, 22A, 22B, 26, 26A, 26B,  
 26E, 26G, 26L, 29A, 30, 30B, 33A,  
 34B, 35A, 47, 65, 65A, 92, 93, 94, 95,  
 96, 97, 98, 98B, 99, 100, 101, 101B, 102,  
 103, 103B, 103D, 103F, and 103B2

Southern Province



## Description of the Lands referred to.

The following lots situated in the village of Gammana, in the Walallawiti pattu of the Pasdun korale west of the Kalutara District, in the Western Province, as described in the annexed diagram:—

## Preliminary plan 87.

Lot.	Name of Land.	Extent, A. R. P.	Lot.	Name of Land.	Extent, A. R. P.
1A	Mahaowita	2 3 15	101½	Gahalakolatenneatmaga (reservation for road)	0 0 10
1F	Kongahaowita	0 3 4	102	Part of Bentota-ganga	27 3 20
15	Dikhen	24 3 4	103	Part of Munamalgaha-ela	2 2 30
15B	Madabokkekandeketele (reservation for road)	0 0 33	104	Neluwe-dola	0 1 12
16	Medureowita <i>alias</i> Kegalpottetepita-kattiya	2 2 28	105	Kariwila-dola	0 0 12
18	Urumulla	0 3 31	106	Galwalahene-dola	0 0 19
21	Part of Paraigan-ela	1 3 17	107	Road from Lewanduwa to Totaha	0 2 32
22	Bentots gunga-addaradeniya	9 2 37	107A	Do.	0 0 13
33	Eluwilakanda	17 0 32	107C	Do.	0 1 2
33C	Oyagalpottetele	0 3 22	107E	Do.	0 0 39
33F	Do. (reservation for path)	0 0 30	109	Footpath	0 1 18
63	Dikhenewatta	2 3 18	107H	Road from Lewanduwa to Totaha	0 0 20
101	Neluwekandeketele	163 3 22	107J	Do.	0 0 32
101G	Delgahalangakattiya	1 0 2	110	Do.	0 1 5
101I	Kandeheneatmaga (reservation for road)	0 0 11			263 1 10

and bounded as follows: on the north by the village limit of Halwala, part of Paraigan-ela (the village limit of Halwala, part of Munamalgaha-ela (the village limit of Paraigama), the village limit of Karapagala; on the east by the village limit of Karapagala; on the south by boundary of the Southern Province; on the west by the village limit of Lulbadduwa.

NOTE.—The following lots lying within the above-mentioned boundaries are excluded from this notice, and no part of their aggregate acreage of 497 acres 2 roods and 26 perches is included in the acreage of 263 acres 1 rood and 10 perches given above:—

## Preliminary plan 87.

Lot.	Name of Land.	Extent, A. R. P.	Lot.	Name of Land.	Extent, A. R. P.
A 1	Gammanakumburuyaya (T. Ps. 82,282, 82,283, 82,295, &c.)	278 0 9	A 16½A	Madabokkeihalakattiya	0 1 25
A 1B	Kosdiuleowita	0 0 14	A 17	T. P. 210,456	2 1 34
A 1C	Elabodaowita or Galaliyadda (T. P. 323,745)	1 1 31	A 19	Urumulleduwa (T. P. 314,433)	0 1 11
A 1D	Galaliyadda (T. P. 323,745)	1 0 29	A 23	Pantotuwwewatta (T. P. 324,666)	1 2 28
A 1E	Kosdiuleowita	2 1 3	A 24	Wattabodakattiya	1 0 9
A 1G	Eluwila	1 0 1	A 25	Pantotuwwewatta (T. P. 309,906)	0 2 39
A 1H	Eluwilepahalakattiya	5 2 7	A 26	Sudachariyawatta <i>alias</i> Kongahawatta, &c.	16 3 27
A 1H1	Eluwilemedakattiya	2 1 5	A 27	Kongahawatta	0 0 20
A 1H2	Nedungahawela gungalangakattiya	0 3 20	A 28	Do.	0 1 17
A 1H3	Nedungahawela pahalakattiya	0 3 23	A 29	Gulanewatta	0 1 28
A 1I	Eluwila	0 1 16	A 30	Eluwilaowita	0 0 25
A 1J	Nedungahawela	1 2 21	A 31	Pantotuwwewatta-owita	0 0 28
A 1½	Madabokka (T. P. 323,770)	0 0 15	A 32	Pantotuwwewatta	0 0 16
A 1½	Duwa	0 1 7	A 33A	T. P. 186,730	2 0 25
A 2	Nagahaowita	0 0 25	A 33B	Eluwilakanda	0 0 35
A 3	(Nagahawattetepitakattiya) part of T. P. 82,284	4 0 27	A 33D	Oyagalpottetele (T. P. 324,675)	0 3 23
A 4	Nagahaowita (T. P. 324,756)	1 0 29	A 33E	Do. (T. P. 324,674)	1 0 28
A 5	Nagahawattedeniya	0 0 29	A 33G	Do. (T. P. 324,673)	1 0 35
A 6	Nagahawattekele (T. P. 318,811)	2 3 24	A 33H	Parts of T. Ps. 210,457, 210,458	0 0 17
A 7	Parts of T. Ps. 82,285, 82,286	12 2 1	A 33I	Eluwilakandeketele (T. P. 324,665)	1 3 8
A 8	Boraluketiyewatta (T. P. 324,760)	0 1 12	A 33J	Do.	0 0 19
A 8A	Part of T. P. 82,286	0 0 29	A 33K	Eluwilakanda	0 0 25
A 9	Do.	0 3 35	A 34	Eluwilakandemedakattiya (T. P. 313,158)	2 3 20
A 10	Boraluketiyewatta (T. P. 309,907)	0 3 29	A 35	Madabokka (T. P. 317,839)	1 1 1
A 11	Do. and Delgahawatta	2 1 17	A 36	Eluwilakanda (T. P. 313,159)	1 1 16
A 12	Boraluketiyewatta	0 2 38	A 37	(Dikhen) part of T. P. 249,187	0 1 25
A 13	Boraluketiyehena	0 3 14	A 37A	Dikhen (T. P. 325,118)	0 0 21
A 13A	Delgahawatta (T. P. 324,759)	0 2 30	A 37B	Do.	0 0 9
A 13B	Part of T. P. 82,286	0 0 20	A 38	Parts of T. Ps. 223,320 & 98,214	3 1 5
A 13C	Boraluketiyewatta	0 0 37	A 39	Do. 223,320, 98,214, and 98,223	0 3 3
A 13D	Delgahawatta	0 2 15	A 40	Do. 98,214 and 225,514	0 1 29
A 14	T. P. 211,533	0 0 8	A 41	Do. 225,514, 98,214, and 98,223	1 1 7
A 15A	Madabokkekandeketele (T. P. 324,664)	1 2 8	A 42	Jambugahawatta	0 0 21
A 15C	Do. (T. P. 324,668)	7 1 10	A 43	Part of T. P. 211,533	2 0 33
A 15D	Part of T. P. 255,911	0 1 6	A 44	Parts of T. Ps. 82,683, and 82,682	5 1 38
A 15E	Madabokkekandeketele	0 0 19	A 45	T. P. 211,534	3 2 8
A 15F	Part of T. P. 249,187	0 3 16	As 46	Parts of T. Ps. 211,535, and 244,240	1 3 29
A 15G	Do.	0 0 8	A 47	Dikhen (T. P. 324,757)	1 3 7
A 15H	Part of T. P. 98,214	0 0 13	A 48	Parts of T. Ps. 186,727, 187,525, &c.	11 1 22
A 15I	Do.	0 0 7	A 49	Do. 138,635, 244,240, and 187,525	3 0 37
A 15J	Part of T. P. 225,514	0 0 15	A 50	Part of T. P. 98,223	0 2 32
A 15K	Part of T. P. 187,613	0 0 31	A 51	Part of T. P. 186,729	0 0 35
A 15L	Part of T. P. 211,533	0 0 17	A 52	T. P. 160,351 and parts of T. Ps. 187,525 and 186,729	0 1 13
A 16½	Parts of T. Ps. 138,628, 210,457, 210,458, and 255,911	4 1 36			

Lot.	Name of Land.	Extent, A. R. P.	Lot.	Name of Land.	Extent, A. R. P.
A 53	Parts of T. Ps. 187,525, 187,526, 98,223, &c.	10 0 28	A 83	Jambugahawatta	0 0 30
A 54	T. P. 208,063 and parts of T. Ps. 208,064 and 98,223	2 3 28	A 84	Neluwwawatta	0 1 27
A 55	Millagahawatta (T. P. 323,804)	0 3 4	A 85	Part of T. P. 82,297	0 0 20
A 55A	Part of T. P. 208,064	0 0 10	A 86	Bogahawatta	0 2 15
A 56	Part of T. P. 189,851	0 1 5	A 87	Kosdiuleowita (T. P. 309,908)	0 1 15
A 57	Dombagahawatta (T. P. 317,781)	0 1 10	A 88	Kosdiulaowitawatta (T. P. 309,908)	0 1 21
A 57A	Do.	0 0 14	A 89	Kosdiuleowita (T. P. 309,908)	0 1 14
A 57B	Parts of T. Ps. 187,531 and 189,851	0 0 19	A 90	Kosdiuleowita	2 3 27
A 58	Dombagahawatta (T. P. 317,780)	0 0 27	A 91	Parts of T. Ps. 146,436 and 82,023	1 0 31
A 58A	Part of T. P. 187,531	0 0 9	A 92	T. Ps. 82,024 and 82,023	3 2 31
A 58B	Dombagahawatta	0 0 8	A 93	Kariwilayaowitapitakattiya	0 2 4
A 59	Hikgahaduwa	0 3 0	A 94	Kariwilayaowitapitakattiya <i>alias</i> Kerawilayawatta	1 0 14
A 59A	Part of T. P. 189,231	0 0 22	A 95	Kariwilayaowita and Kerawilayaowitapitakattiya	1 3 7
A 60	Parts of T. Ps. 82,584, 187,530, 189,231, and 135,667	1 1 4	A 96	Kariwilaowitapitakattiya	0 3 35
A 61	Parts of T. Ps. 187,530, 189,231, and 187,529	1 0 37	A 96A	Do.	0 0 28
A 62	Dikhenawatta	0 1 27	A 97	Part of T. P. 257,439	1 0 3
A 63A	Part of T. P. 211,492	0 0 21	A 97A	Kariwilaowita	0 3 0
A 64	Part of T. P. 186,727	0 1 25	A 98	Kariwilayawattepitakattiya (T. P. 317,837)	0 3 1
A 64A	Dikhenawatta (T. P. 323,746)	0 0 15	A 99	Kariwilayaowitapitakattiya	1 0 16
A 64B	Dikhenawatta (T. P. 323,746)	0 1 24	A 100	Kariwilayawatta (T. P. 309,912)	0 2 2
A 64C	Dikhenawatta (T. P. 323,771)	0 1 3	A 101A	Part of T. P. 257,439	0 0 5
A 65	Parts of T. Ps. 186,728 and T. P. 186,727	0 1 38	A 101B	Neluwekandekela (includes part of T. P. 82,294)	0 0 29
A 66	Parts of T. Ps. 187,525, 186,727, and 186,728	0 2 0	A 101C	Do. (do.)	0 0 14
A 67	Parts of T. Ps. 211,492, 185,726, 187,527, 23,179, and 194,085	15 2 7	A 101D	Do. (do.)	0 0 31
A 68	Malgahaudumulledeniya (T. P. 313,160)	1 0 21	A 101E	Do. (includes part of T. P. 82,684)	0 0 8
A 69	Part of T. P. 93,180	0 1 2	A 101F	Ketakerellagahawatteaddarakattiya (T. P. 325,643)	1 0 2
A 69A	Malgahaudumullewatta (T. P. 325,664)	0 1 32	A 101H	Kandeheneatmaga (T. P. 324,758)	1 0 29
A 70	Part of T. P. 93,180	0 2 30	A 101I	Gahalakotatenneatmaga (T. P. 317,838)	1 0 28
A 71	Parts of T. Ps. 93,177 and 93,180	0 0 28	A 102A	Bentota-ganga (part of T. P. 98,228)	0 0 11
A 71A	Imbulgahawatta (T. P. 325,644)	0 2 20	A 102B	Do. (part of T. P. 98,228)	0 0 19
A 72	Parts of T. Ps. 93,177, and 93,176	1 0 27	A 108	Part of T. P. 90,829	0 0 8
A 73	Part of T. P. 82,680	0 0 33	A 105A	Karivila-dola (parts of T. Ps. 82,023 and 146,436)	0 0 8
A 74	Part of T. P. 82,681	1 1 11	A 107B	Road from Leuwanduwa to Totaha (part of T. P. 82,295)	0 0 18
A 75	Ketakerellagahawattepitakattiya	0 1 25	A 107D	Do. (part of T. P. 82,285)	0 0 7
A 76	Part of T. P. 82,684	0 3 4	A 107F	Do. (part of T. P. 82,286)	0 0 11
A 77	Part of T. P. 82,294	0 3 15	A 107G	Do. (parts of T. Ps. 82,683, 93,176, 93,180, and 186,726)	0 2 4
A 78	Duwewatta	2 0 9	A 107I	Do. (part of T. P. 93,179)	0 0 8
A 79	Duwewatteaddara	1 3 6			
A 80	Parts of T. Ps. 82,296 and 82,294	0 0 33			
A 81	Part of T. P. 82,290	0 1 6			
A 82	Do.	8 3 19			497 2 26

[For Diagram see page 469.]

### Kalutara Notice No. 6,652.

#### Notice under "The Waste Lands Ordinances of 1897, 1899, 1900, and 1903."

TAKE notice that unless within three months from November 9, 1917, the persons, if any, who claim any interest in the lands hereinafter mentioned or in any one or more of such lands or to some interest therein make claim in person or in writing to the said lands or any of them or to some interest therein to N. A. Hampton, Esq., Special Officer appointed under section 28 of "The Waste Lands Ordinances of 1897, 1899, 1900, and 1903," at his office at Colombo:

Such Special Officer, in pursuance of the powers vested in him by the said Ordinances, will declare by writing under his hand that the said lands, or such of them as to which no claim has been made, are the property of the Crown.

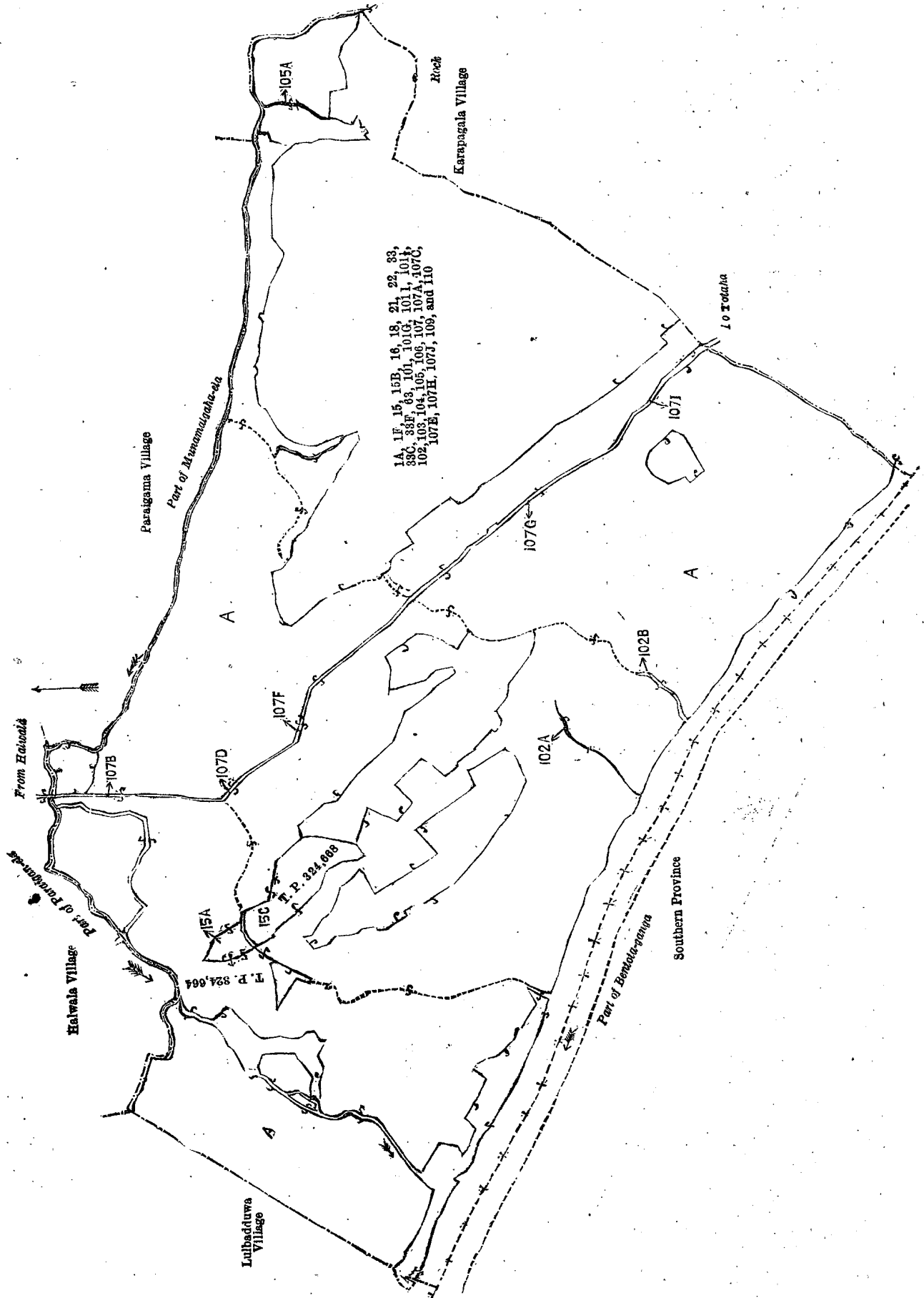
N. A. HAMPTON,  
Special Officer.

#### Description of the Lands referred to.

The following lots situated in the village of Makalandawa, in the Walallawiti pattu of the Pasdun korale west of the Kalutara District, in the Western Province, as described in the annexed diagrams:—

#### I.—Preliminary plan 96.

Lot.	Name of Land.	Extent, A. R. P.	Lot.	Name of Land.	Extent, A. R. P.
1A	Gulugahawattapitakattiyeowita (reservation for road)	0 0 13	47½	Mahamawilagodella	1 0 32
9	Bakkamunagodakandekela	7 2 9	58A	Akulahena	0 0 10
12A	Hanwerahelakanda	0 0 3	58B	Do.	0 0 33
13A	Akulahena	0 0 15	59	Akulahenakandepitakattiya <i>alias</i> Dolagawahena	2 3 35
14	Akulahenedeniya	0 2 32	60	Talapediweladeniya	1 1 37
16	Indigahawattapitakattiyedeniya	1 1 0	61A	Talapediwelahena	0 0 30
31	Olaganduwa	0 2 39	61B	Do.	0 0 8
38	Hirihinweladeniya	0 3 37			



Surveyor-General's Office,  
Colombo, July 31, 1917.

Scale of 16 Chains to an Inch.  
Kalutara S. O. 17—1917.

A. H. G. DAWSON,  
for Surveyor-General.

Lot.	Name of Land.	Extent, A. R. P.	Lot.	Name of Land.	Extent, A. R. P.
63A	Peeladolahena	0 0 10	170	Footpath	0 0 12
64B	Pitawagurewatta (reservation for road)	0 0 14	170A	Do.	0 0 2
66	Mulidurukumburegodella	6 2 10	170C	Do.	0 0 1
70	Hirikumburegodella	1 0 14	170D	Do.	0 0 2
77	Peeladolahenepitakattiya	1 0 25	170E	Do.	0 0 5
78	Arambakandepitakattiya <i>alias</i> Peeladolahena	1 2 36	170G	Do.	0 0 1
79	Arambekandekela	1 1 19	170H	Do.	0 0 30
80	Kohilaketiyadeniya	1 0 14	171	Dola	0 0 4
99A	Arambakandekela	0 0 20	172	Footpath	0 0 7
100	Kalulahena, &c.	334 0 34	172B	Footpath to Pellowatta	0 0 2
105	Pannilayawattakele	0 1 28	172D	Do.	0 0 4
109A	Eriyagahahena (reservation for road)	0 0 18	173	Do.	0 0 11
110	Eriyagahakumburepitadeniya	1 1 33	173B	Footpath to Pellowatta	0 0 5
111B	Eriyagahakumburepitakattiya (reservation for road)	0 0 17	173C	Do.	0 0 5
129	Tikkagalagulanakanda	3 0 39	174	Do.	0 0 7
166	Hindapothdeniyedola	0 3 19	174B	Do.	0 0 2
167	Gulugahadola	4 1 39	174D	Do.	0 0 11
168	Road	1 3 24	174F	Do.	0 0 2
169	Gamagedola	1 2 6	175	Gulugahadola (part of)	1 0 10
169B	Do.	0 2 30	176	Footpath	0 0 5
					381 2 30

and bounded as follows: on the north and east by the boundary of Pasdun korale east; on the south by the boundary of Pasdun korale east, the village limit of Magurumaswela; on the west by the village limit of Gulawita.

NOTE.—The following lots lying within the above-mentioned boundaries are excluded from this part of the notice, and their aggregate acreage of 293 acres and 22 perches is not included in the acreage of 381 acres 2 roods and 30 perches given above.

## Preliminary plan 96.

Lot.	Name of Land.	Extent, A. R. P.	Lot.	Name of Land.	Extent, A. R. P.
A 1	Gulugahawattapitakattiyeowita (part of T. P. 260,440)	0 3 11	E 15	Akulehena, &c. (parts of T. Ps. 185,639, 260,388, &c.)	5 1 37
A 100A	Gulugahaowita (part of T. P. 260,440)	0 0 4	E 17	Kanatta	0 0 4
B 12	Hanwerahelakanda (parts of T. Ps. 215,763 and 220,719)	0 2 15	E 18	Pahalwatta	0 3 8
B 100B	Do. (do.)	0 0 10	E 19	Pahalwatteowita	0 0 14
B 100C	Do. (part of T. P. 215,763)	0 0 4	E 20	Wakkadaowita (T. P. 309,691)	0 2 32
B 100D	Do. (part of T. P. 220,719)	0 0 6	E 21	Addarawila, &c. (part of T. P. 185,639)	14 0 23
C 58	Akulehena (parts of T. Ps. 215,430 and 215,802)	8 0 3	E 22	Indigahawatteowita, &c. (parts of T. Ps. 185,638, &c.)	0 0 39
C 60A	Talapediweladeniya	0 0 4	E 23	Indigahawatta (parts of T. Ps. 185,638, &c.)	0 1 6
C 61	Talapediwelahena (parts of T. Ps. 185,621, 189,198, 259,295)	3 3 24	E 24	Indigahawattapitakattiyaowita (part of T. P. 185,639)	0 1 3
C 62	Talapediweladeniya (parts of T. Ps. 189,195, 185,621, &c.)	3 2 32	E 25	Kandukekiriwalagodahena, Pitakattiyaowita (T. P. 318,353)	0 0 26
C 62½	Water-course	0 0 4	E 25A	Kandukekiriwalagodahena, Pitakattiyaowita (part of T. P. 185,639)	0 0 2
C 100N	Talapediwelahena (part of T. P. 259,295)	0 0 2	E 26	Hirihinweladuawatta	0 1 15
C 100O	Talapediwelahena (parts of T. Ps. 259,295 and 185,621)	0 0 16	E 27	Hirihinwelaowita	0 0 6
C 100P	Talapediweladeniya (part of T. P. 189,198)	0 0 4	E 28	Akurugederawattaowita	0 0 14
C 100Q	Do. (part of T. P. 189,195)	0 0 2	E 29	Kosgahaliyaddewatta	0 1 34
C 100R	Do. (do.)	0 0 3	E 30	Raddewatteowita (T. P. 314,424)	0 0 14
C 100S	Do. (do.)	0 0 17	E 32	Ilu ketiyehena (T. Ps. 212,178, 229,574, &c.)	5 2 8
C 170B	Footpath (part of T. P. 215,802)	0 0 4	E 32A	Ilu ketiyehena (T. P. 324,252)	0 0 31
C 170J	Footpath (parts of T. Ps. 189,195 and 259,295)	0 0 5	E 32B	Do.	0 0 22
D 79A	Arambakandakele (part of T. P. 148,847)	0 0 16	E 32C	Do.	0 0 7
D 80A	Kohilaketiyadeniya (do.)	0 0 13	E 32D	Do.	0 0 10
D 98	Arambakandewatta (do.)	0 2 35	E 32E	Do. (T. P. 324,679)	0 0 4
D 99	Arambakandekela (do.)	0 1 38	E 33	Delgahawalagodella (T. P. 324,679)	3 2 1
D 100AA	Do. (do.)	0 1 10	E 33A	Do.	0 0 23
D 100AB	Do. (do.)	0 1 35	E 33B	Do.	0 0 9
E 2	Weliketiyahenapitakattiya	0 1 29	E 34	Mulidurukumburepitaowita (T. P. 314,424)	0 1 35
E 3	Addaraowita	0 3 16	E 35	Mulidurukumburekalawita	0 0 4
E 4	Suduwalakumbureowita	0 0 6	E 36	Akurugederawatta	2 0 23
E 5	Do.	0 0 14	E 37	Hirihinwelagodella	0 2 22
E 6	Galkaduawawatta	0 0 24	E 39	Galagodayewatteowita (T. P. 309,692)	0 1 2
E 7	Galkaduawawattapitakattiya (T. P. 308,178)	0 1 23	E 40	Hirihinwelaowita	0 0 14
E 8	Galkaduawawatta (T. P. 309,690)	0 3 5	E 41	Pitigalagewatta, Kapugahawatta (part of T. P. 215,803)	7 3 17
E 9A	Bakamunagodakandakele (T. P. 324,670)	0 2 12	E 42	Akurugederawattapitakattiya (T. P. 309,693)	0 2 6
E 10	Beliketiyehena, &c. (T. P. 185,635)	3 1 33	E 43	Olagodawattapitakattiya (parts of T. Ps. 212,176, &c.)	0 1 18
E 11	Weliketiyawatta (T. Ps. 185,633 and 185,634)	1 2 8	E 44	Olagodawattapitakattiya (parts of T. Ps. 187,010, &c.)	0 1 38
E 13	Akulehena (T. P. 185,636)	0 3 6			

Lot.	Name of Land.	Extent, A. R. P.	Lot.	Name of Land.	Extent, A. R. P.
E 45	Olagodawatta (parts of T. Ps. 187,009, 212,178)	1 1 16	E 100L	Peeladolahena (part of T. P. 215,803)	0 0 3
E 46	Olagodawattapitakattiya (do.)	0 2 26	E 100M	Do. (do.)	0 0 15
E 47	Olagodawatta (T. P. 318,168)	0 1 26	E 100T	Pitawagurewatta (parts of T. Ps. 185,619 and 185,629)	0 0 2
E 47A	Do. (part of T. P. 187,009)	0 0 2	E 100U	Kalugalahena (part of T. P. 212,179)	0 1 7
E 48	Do. (T. P. 314,744)	0 1 1	E 100V	Do. (part of T. P. 212,180)	0 0 3
E 49	Olagodahenawatta	0 1 10	E 100W	Hindapoddeniyeatmaga (part of T. P. 249,576)	0 3 23
E 50	Henawattepitakattiya	0 1 23	E 100X	Tikkagalagulanakanda (part of T. P. 144,644)	0 0 5
E 50½	Olagodawattapitakattiya (part of T. P. 187,010)	0 1 11	E 100Y	Do. (part of T. Ps. 260,108 and 260,109)	0 0 32
E 51	Kirikumburegodellapitakattiya (T. P. 309,694)	0 1 37	E 100Z	Do. (part of T. P. 261,629)	0 0 6
E 52	Mulidurukumburegodella <i>alias</i> Olagodawattepitakattiya (part of T. P. 235,095)	0 1 20	E 101	Hindapoddeniyepitakattiyeowita (T. P. 317,052)	0 3 26
E 53	Mulidurukumburekalawita	0 0 5	E 101A	Do.	0 0 11
E 54	Mulidurukumbureowita	0 0 6	E 102	Kanattawattapitakattiya (T. P. 308,171)	0 2 9
E 55	Galagawaliyaddewatta	0 1 0	E 103	Madittagahawatta, &c.	9 2 30
E 56	Do. (T. P. 308,096)	0 1 32	E 104	Kanattawattepitakattiya (T. P. 309,700)	0 0 21
E 57	Peelahadeniya (T. P. 318,169)	0 3 6	E 106	Wattabodakattiyaowita	0 0 18
E 57A	Do. (part of T. P. 215,803)	0 0 5	E 107	Karambakumbureowita	0 1 1
E 63	Peeladolahena (T. P. 185,616 and part of T. P. 215,803)	4 1 27	E 107½	Kitulgahaowita	0 0 30
E 64	Pitawagurawatta (T. Ps. 185,617, &c.)	1 1 4	E 108	Totagewatta (T. P. 175,528 and part of T. P. 175,527)	1 1 18
E 64A	Do. (T. P. 324,671)	0 1 36	E 109	Eriyagahahena (T. P. 317,054)	3 3 9
E 65	Mulidurukumbureowita	0 2 38	E 111	Eriyagahakumburepitakattiya (T. P. 318,170)	1 1 15
E 66A	Mulidurukumburegodella (part of T. P. 263,713)	0 0 7	E 111A	Do. (part of T. P. 175,527)	0 0 16
E 67	Henawattapitakattiya (T. P. 308,167)	0 2 16	E 111C	Do. (part of T. P. 211,987)	0 0 2
E 68	Henawattapitaowita (T. P. 309,695)	0 2 10	E 112	Kitulgahaowita	0 0 13
E 68½	Hirikumburapitakattiyagodella (parts of T. P. 187,011, &c.)	0 1 12	E 113	Medellakumbura	0 1 25
E 69	Do. (part of T. P. 263,713)	1 1 18	E 114	Wattaboda-arawa	0 0 32
E 71	Mulidurukumbureowita	0 1 13	E 115	Wattabodakattiya (T. P. 308,927)	0 0 22
E 72	Pitawagurewattapitakattiya (T. P. 309,699)	0 0 35	E 116	Kalawitawattapitakattiya	0 0 4
E 73	Wattabodakumburapitakattiya (T. P. 324,763)	0 1 13	E 117	Kalawitawatta (T. P. 308,926)	0 0 14
E 74	Do. (T. P. 324,763)	0 0 30	E 118	Threshing-floor	0 0 2
E 75	Gamagewattapitakattiyaowita	0 1 19	E 119	Pitairagodella <i>alias</i> Panugalahenagodella (part of T. P. 211,982)	0 0 6
E 76	Gamagewatta	1 1 21	E 120	Pitairagodella <i>alias</i> Panugalahenadeniya (T. P. 314,835)	0 1 13
E 81	Imbulagahawatta, &c.	4 0 6	E 120A	Pitairagodella <i>alias</i> Panugalahenadeniya (parts of T. Ps. 211,982, 211,983)	0 0 8
E 82	Mahaliyaddekumbureowita	0 0 14	E 121	Panugalahenagodella (part of T. P. 211,981)	0 0 30
E 83	Kulappuntantirigewattapitakattiya	0 2 8	E 122	Eriyagahakumburepitakattiya (T. P. 317,053)	0 2 10
E 84	Threshing-floor	0 0 2	E 122A	Eriyagahakumburapitakattiya (part of T. P. 211,981)	0 0 2
E 85	Mulidirikumbara, &c. (parts of T. Ps. 211,982, &c.)	83 0 8	E 123	Panugalahenapitakattiyahena (T. P. 317,057)	4 2 36
E 86	Wattaboda-arawa, &c. (part of T. P. 187,009)	3 2 37	E 123A	Panugalahenapitakattiyahena (part of T. P. 217,417)	4 1 37
E 87	Mahamawilagodella (T. P. 324,238)	0 3 21	E 124	Panugalahena (parts of T. Ps. 217,417 and 211,983)	11 0 27
E 87A	Do.	0 0 7	E 124A	Do. (part of T. P. 211,981)	0 3 38
E 87B	Do. (part of T. P. 214,767)	0 0 10	E 124B	Do. (T. P. 317,055)	1 1 2
E 87½	Hirikumburapitakattiyadeniya (T. P. 325,401)	2 0 27	E 124C	Do. (T. P. 314,627)	0 3 3
E 87½A	Do. (part of T. P. 187,011)	0 2 1	E 124D	Do. (T. P. 317,056)	1 2 22
E 87½B	Do. (part of T. Ps. 214,767 and 214,907)	0 1 20	E 124E	Do.	0 0 3
E 87½C	Do. (T. P. 317,054)	0 0 32	E 125	Pitairagodella <i>alias</i> Panugalahena (part of T. P. 211,982)	1 1 3
E 88	Mahamawileudumulledeniya (T. P. 317,054)	0 0 18	E 125A	Pitairagodella <i>alias</i> Panugalahena (T. P. 314,627)	0 0 11
E 89	Oriyagahahena (part of T. P. 175,527)	16 3 4	E 126	Kalawitiyawattaowita (T. P. 308,172)	0 0 18
E 89A	Do. (T. P. 317,054)	0 1 36	E 128	Kalugalahenapitakattiya (T. P. 309,702)	0 1 29
E 90	Oriyagahahenawatta (part of T. P. 175,527)	0 3 19	E 129A	Tikkagalagulanakanda (part of T. P. 260,111)	0 0 2
E 91	Kitulgahaowita	0 0 19	E 130	Tikkagalagulana, &c. (parts of T. Ps. 260,108, 260,109, &c.)	10 3 33
E 92	Kitulgahakumbura	0 1 4	E 131	Wattabodakattiya (T. P. 308,177)	0 0 12
E 93	Panillayawattabodakumbura	0 0 19	E 132	Pitairagodella	0 0 20
E 94	Threshing-floor	0 0 4	E 133	Usowitagodella (T. P. 211,985, &c.)	1 3 24
E 95	Panillayawattaowita (T. P. 308,170)	0 0 13	E 133A	Do. (T. P. 314,627)	0 0 8
E 96	Madittagahawatteowita	0 2 18	E 134	Pitairaowita	0 0 9
E 97	Madittagahawattepitakattiya	0 0 15	E 135	Midellakumburegodella	0 2 35
E 100E	Weliketiyawattahena (T. P. 318,199)	0 0 37	E 136	Medillakumbureowita	0 0 10
E 100F	Hanwerahellakanda (part of T. P. 185,635)	0 0 2	E 137	Kalugalahena (parts of T. Ps. 212,179 and 212,180)	0 2 2
E 100G	Do. (do.)	0 0 3			
E 100H	Akulahena (part of T. P. 185,636)	0 0 13			
E 100I	Do. (do.)	0 0 5			
E 100J	Kandikekeriwalahena (parts of T. Ps. 185,637 and 260,388)	0 0 27			
E 100K	Do. (parts of T. Ps. 185,639 and 260,388)	0 1 12			

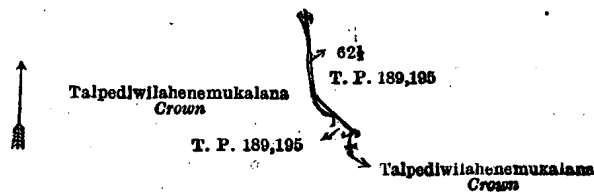
Lot.	Name of Land.	Extent, A. R. P.	Lot.	Name of Land.	Extent, A. R. P.
E 137A	.. Kalugalahena (T. P. 324,676)	.. 0 0 26	E 154	.. Threshing-floor (part of T. P. 212,174)	.. 0 0 3
E 138	.. Hindapathowita (T. P. 318,194)	.. 0 0 14	E 155	.. Usowitagodella (T. P. 187,012)	.. 0 3 13
E 139	.. Hindapathowitapitakattiya (T. P. 318,194)	.. 0 3 7	E 156	.. Threshing-floor ..	.. 0 0 4
E 139A	.. Do. (part of T. P. 249,573)	.. 0 0 5	E 157	.. Hindapathdeniyehena (part of T. P. 187,013)	.. 0 0 30
E 140	.. Hindapathdeniyewatta (part of T. P. 249,574)	.. 0 1 23	E 157A	.. Do. (T. P. 314,188)	.. 0 0 19
E 141	.. Kalugalahenapitakattiya (T. P. 308,173)	.. 0 0 35	E 158	.. Hindapathdeniyewatta (part of T. P. 249,574 and T. P. 249,575)	.. 0 3 24
E 142	.. Kalugalahena (parts of T. Ps. 187,013, 212,179, and 212,180)	.. 2 0 3	E 159	.. Hindapathowita ..	.. 0 0 13
E 142A	.. Do. (T. P. 314,188)	.. 0 0 31	E 160	.. Do. (part of T. P. 249,576)	.. 0 0 9
E 143	.. Kalugalagodella (T. P. 308,174)	.. 0 1 35	E 161	.. Usowita ..	.. 0 1 22
E 144	.. Usowita ..	.. 0 3 26	E 162	.. Galamullekele (T. P. 311,159)	.. 0 2 2
E 145	.. Usowitagodella (part of T. P. 211,984)	.. 1 0 23	E 163	.. Galamulledeniya (do.)	.. 0 1 4
E 146	.. Usowitagodella, Usowitapitakattiyedeniya (T. P. 279,836)	.. 0 3 14	E 164	.. Usowitagodella (parts of T. Ps. 212,748 and 212,747)	.. 2 1 14
E 146A	.. Kandanmerakumburegodella (part of T. P. 212,174)	.. 0 1 17	E 165	.. Usowitagodella (part of T. P. 212,748)	.. 0 2 27
E 147	.. Kandanmera-atmagaowita (do.)	.. 0 2 19	E 169A	.. Gamagedola (part of T. P. 189,195)	.. 0 0 14
E 147A	.. Do. (T. P. 323,552)	.. 0 1 10	E 170F	.. Footpath (part of T. P. 215,803)	.. 0 0 1
E 148	.. Kandanmera-atmaga (T. P. 324,669)	.. 0 0 35	E 170I	.. Do. (do.)	.. 0 0 1
E 149	.. Eluwiladeniya (T. P. 314,187)	.. 2 2 32	E 172A	.. Footpath to Pellawatta (part of T. P. 211,577)	.. 0 0 3
E 149A	.. Do. (part of T. P. 217,417)	.. 0 0 26	E 172C	.. Do. (parts of T. Ps. 187,010 and 187,009)	.. 0 0 6
E 149B	.. Do. (do.)	.. 0 0 5	E 173A	.. Do. (part of T. P. 175,527)	.. 0 0 4
E 150	.. Galamulla (T. P. 311,159)	.. 0 0 28	E 174A	.. Do. (part of T. P. 211,984)	.. 0 0 5
E 150½	.. Dola ..	.. 0 0 2	E 174C	.. Do. (part of 212,174)	.. 0 0 2
E 151	.. Galamulledeniya (T. P. 311,159)	.. 0 2 27	E 174E	.. Do. (part of 217,417)	.. 0 0 1
E 152	.. Usowitapitakattiya ..	.. 0 0 15			
E 153	.. Kandanmerakumburegodella (part of T. P. 212,174)	.. 0 2 26			
					293 0 22

[For Diagram see page 473.]

### II.—Preliminary plan 96.

Lot.	Name of Land.	Extent, A. R. P.
62½	.. Water-course	.. 0 0 4

and bounded as follows : on the north and east by T. P. 189,195 ; on the south by Talpediwilahenemukalana claimed by the Crown ; on the west by T. P. 189,195, Talpediwilahenemukalana claimed by the Crown.



Surveyor-General's Office,  
Colombo, August 3, 1917.

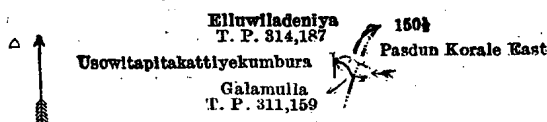
Scale of 4 Chains to an Inch.

A. H. G. DAWSON,  
for Surveyor-General.

### III.—Preliminary plan 96.

Lot.	Name of Land.	Extent, A. R. P.
150½	.. Dola	.. 0 0 2

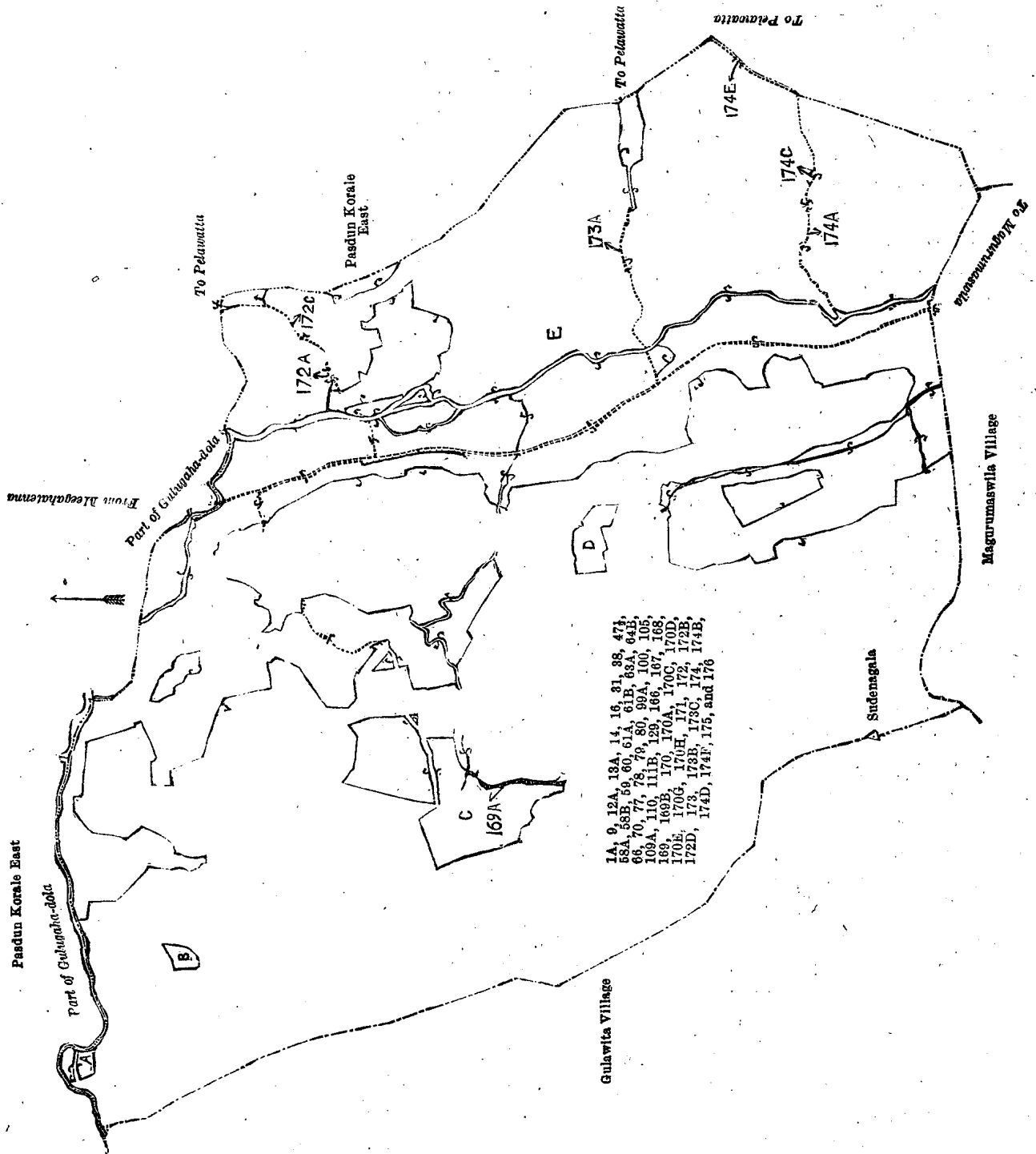
and bounded as follows : on the north by Elluweladeniya sold by the Crown (T. P. 314,187) ; on the east by the boundary of Pasdun korale east ; on the south by Galamulla sold by the Crown, (T. P. 311,159) ; on the west by Usowitapitakattiyekumbura claimed by Kulappu Tantirige Uparis Appu.



Surveyor-General's Office,  
Colombo, August 3, 1917.

Scale of 4 Chains to an Inch.

A. H. G. DAWSON,  
for Surveyor-General.



Surveyor-General's Office,  
Colombo, August 3, 1917.

Scale of 16 Chains to an Inch.

A. H. G. DAWSON,  
for Surveyor-General.

**Kalutara Notice No. 6,653.**

**Notice under "The Waste Lands Ordinances of 1897, 1899, 1900, and 1903."**

TAKE notice that unless within three months from November 9, 1917, the persons, if any, who claim any interest in the lands hereinafter mentioned or in any one or more of such lands or to some interest therein make claim in person or in writing to the said lands or any of them or to some interest therein to N. A. Hampton, Esq., Special Officer appointed under section 28 of "The Waste Lands Ordinances of 1897, 1899, 1900, and 1903," at his office at Colombo :

Such Special Officer, in pursuance of the powers vested in him by the said Ordinances, will declare by writing under his hand that the said lands, or such of them as to which no claim has been made, are the property of the Crown.

N. A. HAMPTON,  
Special Officer.

## Description of the Lands referred to.

The following lots situated in the village of Pannila, in the Walallawiti pattu of the Pasdun korale west of the Kalutara District, in the Western Province, as described in the annexed diagrams:—

## I.—Preliminary plan 71.

Lot.	Name of Land.	Extent, A. R. P.	Lot.	Name of Land.	Extent, A. R. P.
1	Stream reservation	2 1 9	138	Kanana-ela (stream)	0 0 28
1B	Do.	5 1 21	139	Do.	0 2 25
1D	Ellekanda (stream reservation)	13 0 6	139B	Kanana-ela	0 0 27
1E	Do. ( do. )	1 1 8	140	Minor road	1 3 8
29A	Malapaladuwa	0 1 24	140B	Do.	0 1 25
70A	Pannilakandekele	5 1 30	140D	Do.	0 0 6
70C	Do. (stream reservation)	14 2 21	140F	Do.	0 0 15
70D	Tittawelakanda ( do. )	1 0 39	140H	Do.	0 0 24
70E	Batukandehena ( do. )	1 0 6	141	Footpath	0 2 34
72A	Koswattakanda	5 1 31	142	Ella-dola (stream)	0 1 21
72B	Okandahena (reservation for stream)	6 3 12	142B	Do. ( do. )	0 0 10
88A	Paradandawitaowita (reservation for road)	0 0 24	143	Omaththeduwa-dola (stream)	0 0 29
134	Kalukanda	30 2 35	144	Ella-dola ( do. )	0 1 36
134A	Kalukandekele or Delgahawalakanda-kanda	46 0 11	145	Mahamalawatta-dola ( do. )	0 1 23
134B	Do. (stream reservation)	2 0 36	146	Millagahaudamulla-dola (stream)	0 0 31
134C	Do. ( do. )	2 1 9	147A	Pannila-ela	2 0 0
134D	Kalukandekele	164 1 2	147C	Uduwila-dola	0 0 39
134E	Do. (stream reservation)	0 3 39	147E	Do.	1 0 3
134F	Do.	45 2 27	148	Batukandehenedola (stream, half the area)	0 0 8
134I	Bokerawelakanda	26 0 31	149	Tittawela-dola (stream)	0 0 18
134A12.	Kanameeyagalakanda-athmaga (reservation for path)	0 0 17	150A	Kitulmetiwela-dola (stream)	1 1 10
134 $\frac{1}{2}$	Bokerawelakanda (road reservation)	0 2 15	151	Footpath	1 1 31
134 $\frac{1}{2}$ A	Bokerawelakanda, Ethawetunadeniyawatta (reservation for footpath)	0 0 17	151B	Pannila-Halwala (village path)	0 0 14
134 $\frac{1}{2}$ r	Kalukandakele <i>alias</i> Delgahawalakanda (road reservation)	0 0 9	151E	Do. ( do. )	0 1 15
135	Dikhenakumbura	1 0 23	152	Bokerawela-dola (stream)	0 0 8
136	Ambatenna-dola (stream)	0 0 21	153	Galassehenadola ( do. )	0 0 12
137	Do.	0 1 10	153B	Do. ( do. )	0 3 0
			154A	Timbirigahahena-dola ( do. )	0 2 14
					392 0 7

and bounded as follows: on the north by the village limit of Leuwanduwa, the village limit of Welipenna; on the east by the village limit of Uragoda, the village limit of Dodampitiya, the village limit of Matugama; on the south by the village limit of Paraigama, the village limit of Halwala, the village limit of Ittapana; on the west by the village limit of Kanana.

NOTE.—The following lots lying within the above-mentioned boundaries are excluded from this part of the notice, and no part of their aggregate acreage of 1,152 acres and 1 rood is included in the acreage of 392 acres and 7 perches given above:—

## Preliminary plan 71.

Lot.	Name of Land.	Extent, A. R. P.	Lot.	Name of Land.	Extent, A. R. P.
A 1I	Ellakanda (part of T. P. 279,944)	227 1 12	A 17	Mahaduawatta, Hikgahawatta, Pitakattiya	3 3 19
A 1C	Mahahadeniya ( do. )	1 1 37	A 18	Pansalawatta (parts of T. Ps. 198,085, 258,503)	0 2 4
A 2	Ellekandewatta (part of T. P. 258,502, &c.),	19 0 26	A 19	Ellekandewatta (T. P. 323,943)	0 1 11
A 2A	Do.	0 2 2	A 19A	Do. (reservation for road)	0 0 30
A 2 $\frac{1}{2}$	Ellekandewatta (T. P. 311,748)	0 0 22	A 20	Mahaduawagoda (T. Ps. 260,586, 275,492, 251,935, and 275,494)	8 1 1
A 4	Do. (part of T. P. 258,502, &c.)	26 1 8	A 21	Mahaduawagodakele (T. P. 312,178)	4 0 25
A 4A	Do.	0 1 6	A 22	Delgahawatta	0 2 22
A 4B	Do.	0 3 36	A 22 $\frac{1}{2}$	Mahaduawagodakele (T. P. 312,179)	2 0 23
A 4C	Do. (T. P. 324,039)	0 1 34	A 23	Hindakaraldeniya-ellekanda (T. P. 196,170, part of T. P. 198,086)	0 3 23
A 4 $\frac{1}{2}$	Do. (T. P. 311,747)	0 1 21	A 23 $\frac{1}{2}$	Hindakaraldeniya-watta (T. P. 311,925)	0 3 20
A 5	Muthanhelawatta, Dolabodawatta, Pitakattiya (part of T. P. 258,503)	5 3 11	A 24	Hindakaraldeniya (parts of T. Ps. 143,880, 198,086)	0 3 1
A 7	Wetakeiyagahakumbura, Mahaduwa, Wattabodakattiya, Bulekumbura (T. Ps. 224,610, 224,611, part of T. P. 260,743)	30 1 22	A 25	Gorakgahawaladeniya <i>alias</i> Weta-kaiagahakumbura (part of T. P. 198,086)	0 1 25
A 7A	Lindalangawattabodakattiya (T. P. 323,939)	0 1 6	A 26	Kindakaralwatta (parts of T. Ps. 198,086 and 143,880)	2 2 2
A 8	Obbawatta (T. P. 183,131)	0 3 17	A 26 $\frac{1}{2}$	Do. (T. P. 311,925)	0 3 8
A 9	Kananakanda estate (T. P. 183,134, parts of T. Ps. 233,814, 188,140, 183,142)	64 0 36	A 27	Hindakaraldeniya (parts of T. Ps. 82,160, 143,880)	1 3 35
A 10	Kamudugoda (T. P. 183,126)	1 1 1	A 28	Botuwita Udumulla (T. Ps. 271,730, 265,340, &c.)	3 0 26
A 11	Kosgahawatta (part of T. P. 183,138)	0 2 12	A 28A	Do. (T. P. 324,038)	0 0 8
A 12	Wadumaudumullawatta (T. P. 183,135, part of T. P. 233,814)	1 1 0	A 29	Malapaladuwa (part of T. P. 260,743)	2 3 20
A 13	Halgahawatta	0 3 12	A 30	Gorakgahawattagankanda, Hindakaralwita, &c. (part of T. P. 80,860)	1 2 18
A 14	Do. (T. P. 184,677, parts of T. Ps. 183,133, 183,132, and 233,814)	9 2 9	A 31	Arachchigewattapahalakattiya (T. P. 323,953)	0 0 26
A 15	Halgahawattapatiya	0 1 20			
A 16	Mahaduwaowita	1 1 16			



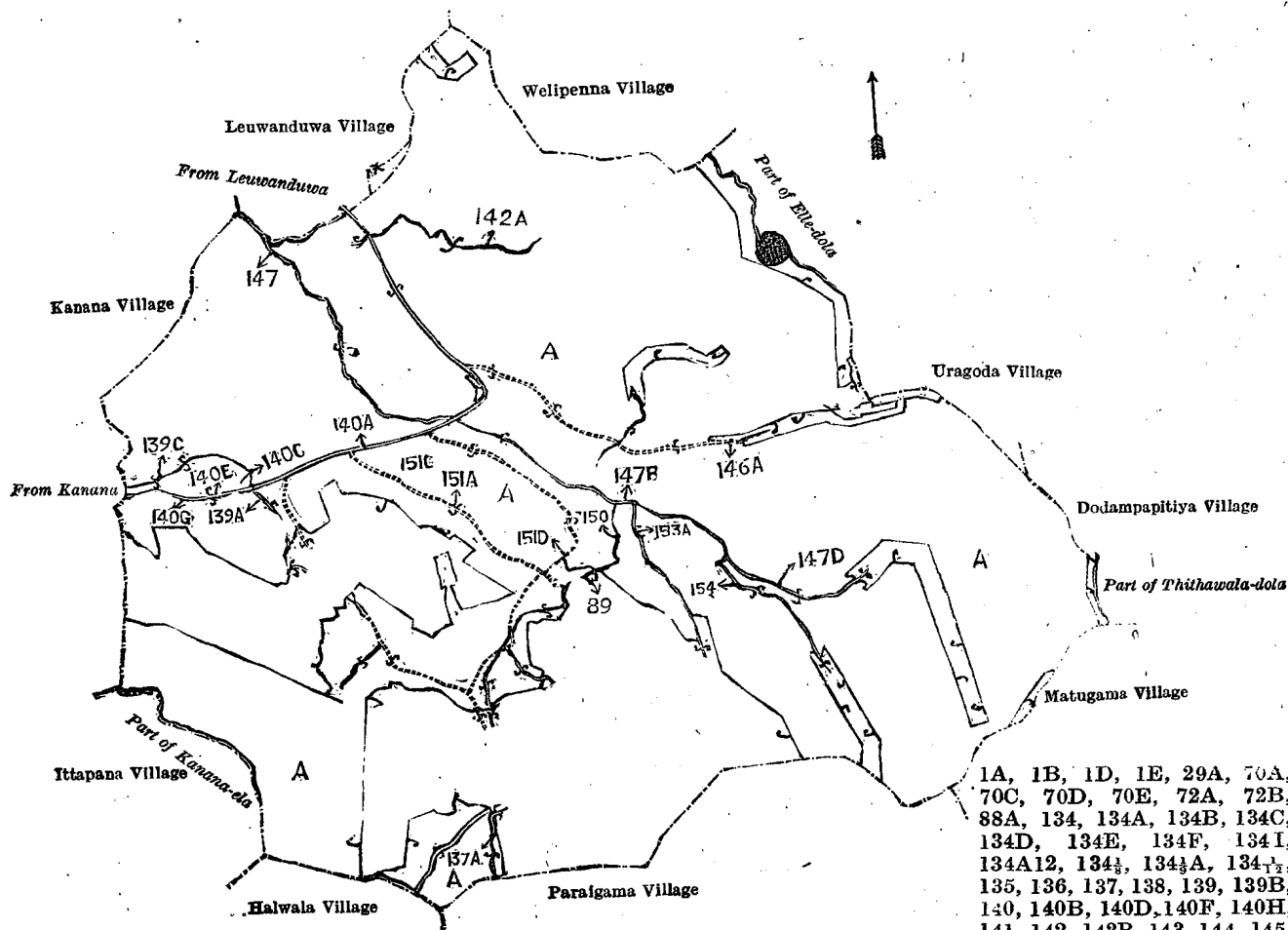
Lot.	Name of Land.	Extent, A. R. P.	Lot	Name of Land.	Extent, A. R. P.
A 31½	Hindakaralawita, Wattabodakattiya	0 2 5	A 71	Malmandiyadeniya (part of T. P. 285,128)	1 3 5
A 32	Namiyaowita	2 0 5	A 71½	Dandudaminiyadeniya (T. P. 308,382)	2 3 19
A 33	Indigahawatta, Millagahawatta, and Hikgahawatta	4 1 14	A 72	Koswattakanda (part of T. P. 285,128)	32 2 20
A 34	Hikgahawatta, Pitakattiya (T. P. 325,732)	0 3 27	A 72A1	Delgahawalakanda (T. P. 326,090)	0 1 35
A 35	Welipoththekumbura	0 1 31	A 73	Namanatigahahena-atmaga (part of T. P. 285,128)	1 2 15
A 36	Welipoththaowita (T. P. 325,732)	0 2 20	A 74	Namanatigahahena-atmaga, Panlakattiya (part of T. P. 265,896)	0 1 1
A 37	Badulleduwa, Rukattanagaha, T. Ps. 183,143, 183,136, 183,141, 183,137, &c.	13 3 11	A 75	Millagahawattapitakattiya (T. P. 249,035, parts of T. Ps. 265,896, 82,305)	2 2 23
A 38	Muththettuwaladuwa (T. P. 324,160)	1 0 23	A 76	Do.	0 2 25
A 38A	Do. (part of T. P. 105,976)	0 0 3	A 78	Millagahawatta (part of T. Ps. 82,305, 265,896)	6 0 30
A 38B	Do. (do.)	0 0 8	A 79	Ihala-asweddumakumbura (parts of T. Ps. 82,305, 265,896)	3 2 12
A 38C	Do.	0 0 6	A 80	Ihala-asweddumaowita (part of T. P. 82,305)	1 1 0
A 39	Muththettuwaladeniya, &c. (T. P. 183,138, parts of T. Ps. 105,976, 82,165, 153,674, &c.)	25 0 4	A 81	Kekunakattiyewatta (part of T. P. 82,305)	0 0 30
A 40	Kuharaudamullawatta (T. P. 183,129, part of T. P. 105,976)	0 3 27	A 82	Do. (part of T. P. 82,305)	0 0 14
A 41	Imakele (part of T. Ps. 105,976, 153,679, and 82,207)	1 0 34	A 83	Koswaththewatta (T. P. 326,090)	0 2 34
A 42	Duwawatta	1 2 9	A 84	Koswatta, Kosgahawatta, &c. (T. Ps. 125,900, 131,385, parts of T. Ps. 80,870, 87,706, 80,895)	16 1 33
A 43	Gulanewattebodawela, Duwaowita (parts of T. Ps. 82,165, 268,573)	1 2 23	A 85	Pelaketiyawatta	2 2 6
A 45	Kosgahapattiyaduwaowita	0 1 2	A 86	Do.	1 0 24
A 46	Iskolewatta (T. P. 326,094)	0 1 21	A 87	Koswattawelagodella	0 0 8
A 46A	Do.	0 0 6	A 88	Ihala-asweddumakumbura, Konegederawatta, &c. (T. Ps. 265,647, 80,867, &c.)	72 2 25
A 47	Kajugahawatta	0 2 22	A 90	Godawatta	0 1 0
A 47A	Iskolewatta (T. P. 326,094)	1 0 34	A 91	Vitanagawattapitakattiya (T. P. 125,883)	0 2 39
A 47B	Rukattanagahawattapitakattiya	1 2 7	A 92	Do. (T. P. 324,152)	0 1 32
A 49	Rukattanagaha, Pitakattiyawatta (T. P. 326,722)	0 1 5	A 93	Kohiladeniya	0 1 0
A 50	Rukattanagahapitakattiya (do.)	0 2 19	A 94	Kohiladeniyapitakattiyawatta (part of T. P. 80,861)	1 2 5
A 51	Badulladeniya (part of T. P. 82,186)	0 0 12	A 95	Kohiladeniyahena (T. P. 324,149)	0 1 31
A 52	Getambegahawatta-Delgahawalakada (parts of T. Ps. 82,186, 145,086)	3 3 8	A 95A	Do. (part of T. P. 80,861)	0 0 22
A 53	Wemendeniyaowita	0 0 38	A 96	Delgahakadadeniya (part of T. P. 80,861)	0 1 0
A 54	Indigahawatta, Badullagahaowita, &c. (parts of T. Ps. 82,186, 145,086, 80,861)	15 3 18	A 97	Delgahakadagodella (parts of T. Ps. 80,861, 82,187)	0 0 22
A 55	Acharigewatta	4 3 2	A 98	Delgahawelakadagodella	0 1 24
A 56	Delgahalandaowita	1 3 2	A 99	Delgahakadawalawatta (part of T. P. 82,187)	1 3 21
A 57	Kaluhamigewatta-addara	0 0 22	A 99½	Do.	0 1 16
A 58	Pimburamerukele (T. P. 311,102)	2 2 29	A 99½	Do.	0 0 22
A 59	Kaluhamigeaddarawattapitakattiya (parts of T. Ps. 80,865, 80,866)	2 1 21	A 100	Delgahawalakada	0 1 13
A 60	Kaluhamigeaddarawattapitakattiya	0 0 27	A 101	Batakele (T. P. 314,874)	2 0 36
A 61	Galgodawattapitakattiya, &c. (parts of T. Ps. 80,866, 87,706)	0 2 17	A 102	Hakurugahawatta (T. P. 314,874)	0 2 4
A 62	Udamullawatta, Mahamigawatta (T. P. 198,087)	8 0 26	A 103	Do.	1 2 0
A 62½	Hettigewattapitakattiya	1 2 22	A 103A	Do. (part of T. P. 264,323)	0 0 7
A 63	Beliliyaddamenikkumbura, Mahanugawattaboda	2 2 37	A 103B	Do. do.	0 0 2
A 64	Bokeraduwa, Radawatta, &c., (part of T. P. 196,965)	10 0 25	A 104	Udamullapitakattiya (part of T. P. 264,323)	1 0 5
A 64½	Wattabodakattiya alias Gahaladeniya	1 1 16	A 105	Udamullawatta (T. Ps. 264,982, 264,943, 82,163, parts of T. Ps. 82,165 and 268,279)	3 1 31
A 64¾	Kandegawawatta	2 2 17	A 105½	Gulanewatta (part of T. P. 268,277)	0 3 28
A 64¼	Malahenakumbura	0 2 24	A 106	Gulanewattadeniya (parts of T. Ps. 82,165, 268,279, 268,278, and 268,573)	1 0 12
A 65	Dolabodapaththiya (part of T. P. 80,869)	0 3 26	A 107	Gulanawattapitakattiya (part of T. P. 268,278)	0 0 23
A 66	Millagahalanda, Udamulla (parts of T. Ps. 196,965, 80,869)	1 1 0	A 108	Gulanawatta-atmaga (T. P. 264,407, part of T. P. 264,408)	5 0 7
A 66A	Do. (T. P. 325,835)	0 2 9	A 108½	Hakuragawatta-atmaga (T. P. 315,462)	3 0 32
A 67	Kandawattadolabodawatta (parts of T. Ps. 80,870, 80,869)	7 0 3	A 108¾	Gulanawatta-atmaga (T. P. 311,093)	0 0 32
A 68	Kongedarawatta (parts of T. Ps. 82,164, 82,305)	2 1 0	A 109	Hindugolawatta, Gulanawatta (parts of T. Ps. 264,408, 268,278, and 105,976)	7 1 3
A 69	Ihala-asweddumaowita, Udamulla-aswedduma, Konegedesawattakattiya (parts of T. Ps. 82,164, 82,305)	1 1 13	A 109½	Gulanawattapitakattiya (T. P. 309,282)	1 1 5
A 70	Pannilakandakele (part of T. P. 285,128)	207 1 12	A 110	Gulanawatta (T. P. 308,375)	0 3 30
A 70A1	Millagahalanda Udamulla (part of T. P. 196,965)	0 0 29	A 111	Kalukanda (T. P. 284,210)	71 2 0
A 70B	Pannilakandakele (T. P. 308,382)	4 0 16			

Lot.	Name of Land.	Extent, A. R. P.	Lot.	Name of Land.	Extent, A. R. P.
A 111½	.. Kalukanda (stream reservation), (T. P. 324,148)	2 1 15	A 134½	.. Bokerawelakanda, Ethawetunadeniyawatta (T. P. 324,137)	0 1 30
A 111½	.. Kalukanda (parts of T. Ps. 265,634 and 265,629)	12 1 8	A 134½	.. Bokerawelakanda (part of T. P. 275,106)	0 0 23
A 111½A	.. Kalukandedeniyakumbura (T. P. 326,734)	0 3 35	A 134½	.. Kalukandakele <i>alias</i> Delgahawelakanda (T. P. 308,838)	0 3 26
A 113½B	.. Kalukandedeniya (T. P. 324,148)	0 1 27	A 134½	.. Do. (T. P. 309,283)	1 1 29
A 112	.. Kanattawatta (T. P. 315,966)	0 3 8	A 134½	.. Kudumeriswelgala (T. P. 312,180)	0 2 19
A 113	.. Do. (part of T. P. 258,368)	0 3 36	A 134D1	.. Kaluhamiaddarakele	3 1 14
A 114	.. Kanatotaowita	0 1 8	A 134D2	.. Do.	2 0 18
A 115	.. Egodahawatta (parts of T. Ps. 258,368, 258,369)	5 2 37	A 134D3	.. Do. (T. P. 325,700)	2 0 32
A 116	.. Bogahawatta	1 0 35	A 134D4	.. Vitanagewattepitakattiya (T. P. 326,092)	2 0 27
A 117	.. Medakumbura, Kajugahaliyadda, &c. (parts of T. Ps. 258,368, 258,369)	12 1 27	A 134D5	.. Vitanagewattepitakattiya (reservation for footpath)	0 0 20
A 118	.. Gulanawattapitakattiya	0 1 33	A 134D6	.. Kadawatagawawatta (T. P. 326,061)	0 0 17
A 119	.. Do. (T. P. 318,465)	2 0 0	A 134D7	.. Kalukandakele (part of T. P. 128,378)	0 0 7
A 120	.. Gulanawatta, Dolabodawatta, Duwawatta	12 0 12	A 134D8	.. Kudumirisawelgaleatmaga (T. P. 326,719)	2 1 5
A 121	.. Gulanawatta <i>alias</i> Dolabodawatta (T. P. 316,672)	1 0 3	A 134D9	.. Do.	0 0 26
A 122	.. Duwawattabodakattiyagodella	0 1 16	A 134D10	.. Kalukandakele or Bokerawelakele (part of T. P. 187,703)	0 0 3
A 123	.. Millagahawatta	0 2 26	A 134D11	.. Do. (do.)	0 0 5
A 124	.. Millagahahena	0 0 23	A 134D12	.. Do.	0 0 33
A 125	.. Godaporagahatuduwahena	0 2 17	A 134A1	.. Delgahawalakanda	2 0 4
A 126	.. Godaporagahawatta	0 1 25	A 134A2	.. Kalukandakele (part of T. P. 80,861)	0 0 18
A 127	.. Mahakumburawatta	0 2 2	A 134A1A	.. Delgahawalakanda (part of T. P. 80,861)	0 0 7
A 128	.. Kadawattagawaketakerellawatta	2 1 13	89	.. Dolagawawatta	0 0 32
A 128½	.. Kadawattagawakattiya (T. P. 309,281)	3 0 25	137A	.. Ambatenne-dola (parts of T. Ps. 275,106 and 187,703)	0 0 25
A 128½	.. Do. (road reservation)	0 1 24	139A	.. Kanana-ela (part of T. P. 82,165)	0 0 14
A 129	.. Kadawatalangahena (T. P. 326,723)	1 1 6	139C	.. Do. (parts of T. Ps. 105,976 and 153,679)	0 0 18
A 129A	.. Do. (part of T. P. 128,378)	0 1 28	140A	.. Pannila-Ittapana minor road (part of T. P. 82,186)	0 0 38
A 129B	.. Do. (T. P. 324,123)	0 0 7	140C	.. Do. (part of T. P. 82,165)	0 0 29
A 130	.. Dawawattapitakattiya	0 1 11	140E	.. Do. (do.)	0 0 6
A 131	.. Do.	0 0 37	140G	.. Do. (part of T. P. 105,976)	0 0 26
A 132	.. Delgahapattiya	0 0 28	142A	.. Ella-dola (parts of T. Ps. 258,503, 258,504)	0 0 11
A 133	.. Attawatunadeniya (T. Ps. 275,105, parts of T. Ps. 187,703, 82,187)	2 1 10	146A	.. Millagahaudumula-dola (part of T. P. 196,965)	0 0 6
A 134G	.. Kalukandakele (T. P. 318,862)	1 2 18	147	.. Pannila-ela (parts of T. Ps. 224,610 and 224,609)	0 0 20
A 134H	.. Waduwadumulla (T. P. 309,280)	1 0 19	147B	.. Do. (part of T. P. 80,868)	0 0 8
A 134A3	.. Delgahawalakadadakanda-atmaga	2 0 10	147D	.. Uduwila-dola (parts of T. Ps. 80,870, 82,305)	0 1 33
A 134A4	.. Do. (part of T. P. 145,086)	0 1 18	150	.. Kitulmitiwela-dola (part of T. P. 87,706)	0 0 12
A 134A5	.. Delgahawalakanda-atmaga (T. P. 326,801)	1 0 5	151A	.. Pannila-Halwala (village paths) (part of T. P. 82,187)	0 0 2
A 134A6	.. Do. (reservation for footpath)	0 1 0	151C	.. Do. (part of T. P. 145,086)	0 0 17
A 134A7	.. Do. (T. P. 326,060)	2 0 24	151D	.. Do. (part of T. P. 125,883)	0 0 3
A 134A8	.. Kalukandakele (T. P. 326,720)	0 3 10	153A	.. Galessehene-dola (part of T. P. 80,895)	0 0 3
A 134A9	.. Waduwaudumulla-atmaga (T. P. 325,699)	2 2 34	154	.. Timbirigahahena-dola (parts of T. Ps. 80,870 and 82,305)	0 0 34
A 134A10	.. Bogahawattepitakattiya (T. P. 326,059)	1 0 27			1,152 1 0
A 134A11	.. Kanameeyagalakandeatmaga (T. P. 325,961)	2 1 18			
A 134A13	.. Delgahawalakadadakandeatmaga (T. P. 326,091)	2 1 2			
A 134½	.. Bokerawelakanda (part of T. P. 275,103)	1 1 16			
A 134½	.. Do. (do.)	0 3 24			
A 134½	.. Do. (do.)	3 3 12			
A 134½	.. Do. (do.)	2 0 8			
A 134½	.. Do. (part of T. P. 275,104)	0 2 3			
A 134½	.. Do. (part of T. P. 275,102)	9 0 22			

[For Diagram see page 477.]

II.—Preliminary plan 71.

Lot.	Name of Land.	Extent, A. R. P.
19A	.. Ellekandewatta (reservation for road)	0 0 30



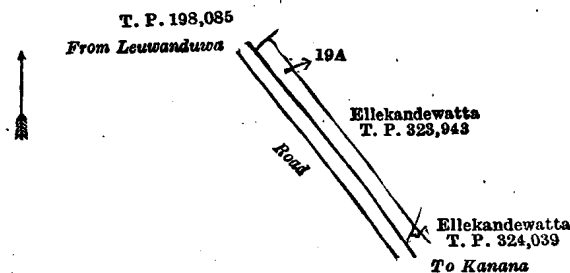
1A, 1B, 1D, 1E, 29A, 70A, 70C, 70D, 70E, 72A, 72B, 88A, 134, 134A, 134B, 134C, 134D, 134E, 134F, 134I, 134A12, 134 $\frac{1}{2}$ , 134 $\frac{3}{4}$ A, 134 $\frac{1}{2}$ E, 135, 136, 137, 138, 139, 139B, 140, 140B, 140D, 140F, 140H, 141, 142, 142B, 143, 144, 145, 146, 147A, 147C, 147E, 148, 149, 150A, 151, 151B, 151E, 152, 153, 153B, and 154A

Surveyor-General's Office,  
Colombo, August 28, 1917.

Scale of 32 Chains to an Inch.

W. C. S. INGLES,  
Surveyor-General.

and bounded as follows : on the north by T. P. 198,085 ; on the east by Ellekandewatta sold by the Crown (T. P. 323,943) ; on the south by Ellekandewatta sold by the Crown (T. P. 324,039) ; on the west by the road from Kanana to Leuwanduwa.



Surveyor-General's Office,  
Colombo, August 28, 1917.

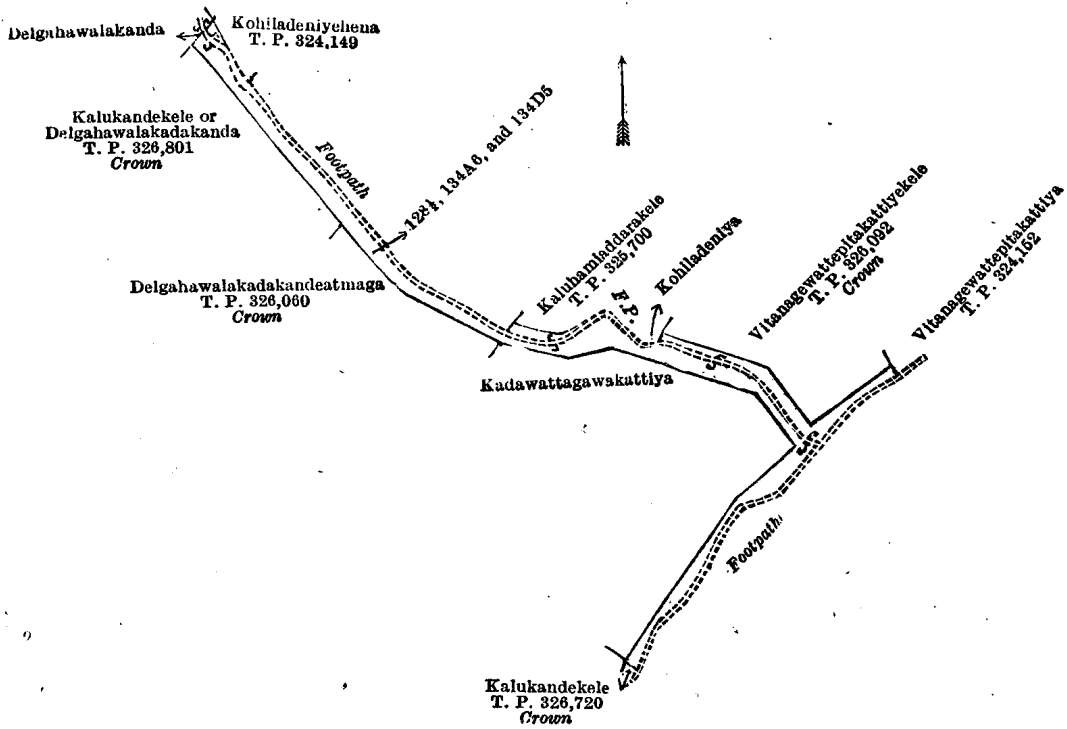
Scale of 4 Chains to an Inch.

W. C. S. INGLES,  
Surveyor-General.

III.—Preliminary plan 71.

Lot.	Name of Land.	Extent, A. R. P.
128 $\frac{1}{2}$	Kandawattagawakattiya (reservation for path)	0 1 24
134A6	Delgahawalakada-atmaga (reservation for path)	0 1 0
134D5	Vitanagewattapitakattiyakele ( do. )	0 0 20
		0 3 4

and bounded as follows : on the north by Kohiladeniyehena sold by the Crown (T. P. 324,149), a footpath, Kaluhami-addarakele sold by the Crown (T. P. 325,700), a footpath, Kohiladeniya claimed by Seudanayakage Appu Singho, T. P. 326,092 ; on the east by Vitanagewattapitakattiya sold by the Crown (T. P. 324,152), a footpath ; on the south by T. P. 326,720, Kandawattagawakattiya sold by the Crown, T. P. 326,060 ; on the west by T. P. 326,801, Delgahawalakanda (private).



Surveyor-General's Office,  
Colombo, August 28, 1917.

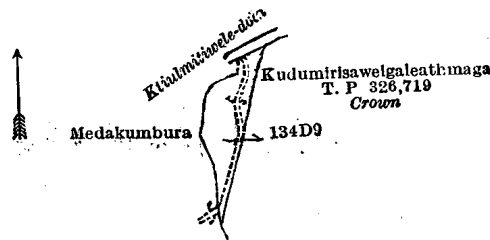
Scale of 4 Chains to an Inch.

W. C. S. INGLES,  
Surveyor-General.

IV.—Preliminary plan 71.

Lot.	Name of Land.	Extent, A. R. P.
134D9	Kudumirisawelgala-athmaga (reservation for footpath)	0 0 26

and bounded as follows : on the north by Kitulmitiwele-dola ; on the east by T. P. 326,719 ; on the south and west by Medakumbura (private).



Surveyor-General's Office,  
Colombo, August 28, 1917.

Scale of 4 Chains to an Inch.

W. C. S. INGLES,  
Surveyor-General.

Kalutara S. O. 19—1917.

**Hambantota Notice No. 6,654.**

**Notice under "The Waste Lands Ordinances of 1897, 1899, 1900, and 1903."**

TAKE notice that unless within three months from November 9, 1917, the persons, if any, who claim any interest in the lands hereinafter mentioned or in any one or more of such lands or to some interest therein make claim in person or in writing to the said lands or any of them or to some interest therein to T. G. Willett, Esq., Special Officer appointed under section 28 of "The Waste Lands Ordinances of 1897, 1899, 1900, and 1903," at his office at Colombo :

Such Special Officer, in pursuance of the powers vested in him by the said Ordinances, will declare by writing under his hand that the said lands, or such of them as to which no claim has been made, are the property of the Crown.

T. G. WILLETT,  
Special Officer.


*Description of the Lands referred to.*

The following lots situated in the village of Talahaganwaduwa, in the West Giruwa pattu of the Hambantota District, in the Southern Province, as described in the annexed diagrams :—

I.—Preliminary plan 236.

Lot.	Name of Land.	Extent, A. R. P.
5	Amunegilma	0 1 12

and bounded as follows : on the north by the village limit of Paddapitiya ; on the east, south, and west by the Kirama-ara.



Surveyor-General's Office,  
Colombo, August 8, 1917.

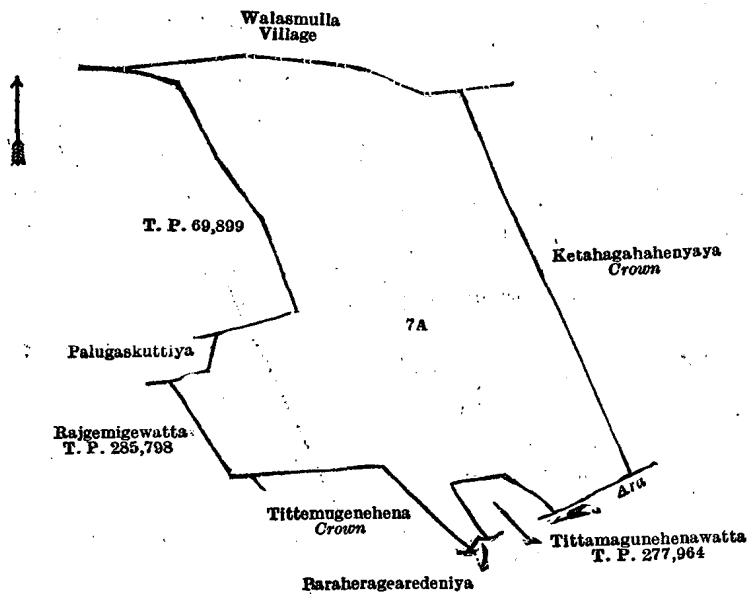
Scale of 8 Chains to an Inch.

W. C. S. INGLES,  
Surveyor-General.

II.—Preliminary plan 236.

Lot.	Name of Land.	Extent, A. R. P.
7A	Tittamagunehena	24 0 24

and bounded as follows : on the north by the village limit of Walasmulla ; on the east by Ketahagahahenyaya claimed by the Crown ; on the south by an ara, Tittamagunehenawatta granted at half-improved value, T. P. 277,964, Paraheragearedeniya claimed by Don Deonis Gunasekera Wellappulli and others, Titemugenehena claimed by the Crown, Rajgemigewatta sold by the Crown (T. P. 285,798) ; on the west by Rajgemigewatta sold by the Crown (T. P. 285,798), Palugaskuttiya claimed by Don Deonis Gunasekera Vellappulli and others, T. P. 69,899.



Surveyor-General's Office,  
Colombo, August 8, 1917.

Scale of 8 Chains to an Inch.

W. C. S. INGLES,  
Surveyor-General.

III.—Preliminary plan 236.

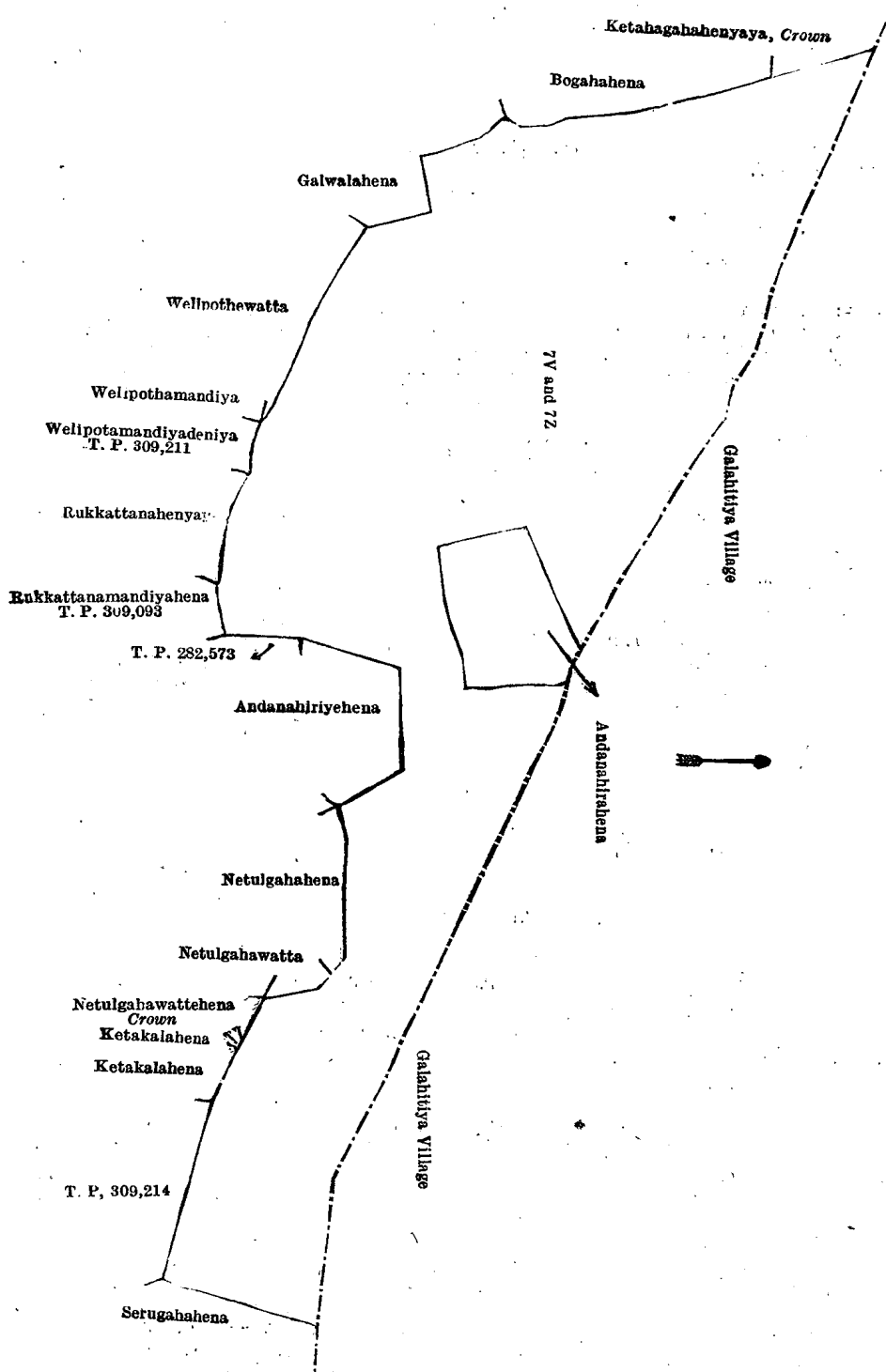
Lot.	Name of Land.	Extent, A. R. P.
7V	Kudagodahena and Ambagahahena	10 3 36
7Z	Andanahiriyehena and Ketakalahena	4 2 9
		15 2 5

and bounded as follows : on the north by the village limit of Galahitiya, Andanahirahena claimed by Weerasinge Appu and the Crown, the village limit of Galahitiya ; on the east by Serugahahena claimed by Samaranayaka Arachchige Issuruhamy ; on the south by T. P. 309,214, Ketakalahena claimed by Hatasinarachchige Juanis, Netulgahawattahena claimed by the Crown, Netulgahawatta claimed by Wellappullige Babahamy, Natulgahahena claimed by Kitualagoda-kankanange Balahamy, Andanahiriyehena claimed by Agalakada Arachchige Don Andris, T. P. 282,573, Rukkattana-mandiyahena sold by the Crown (T. P. 309,093), Rukkattana-henyaya claimed by Morakandagamage Don Appu and others, Welipotamandiyadeniya sold by the Crown (T. P. 309,211), Welipothamandiya claimed by Morakandagamage Don Appu, Welipothewatta claimed by Morakandagamage Don Appu ; on the west by Galwalahena claimed by Gunarathana Therunanse of Morakandegoda Pansala, Bogahahena claimed by Jayasinghe Arachchige Dingi Appu, Ketahagahahenyaya claimed by the Crown.

[For Diagram see page 480.]

IV.—Preliminary plan 236.

Lot	Name of Land.	Extent, A. R. P.
8A	Serugahahena	1 1 36
8B	Bakiniwalahena	4 0 18
		5 2 14

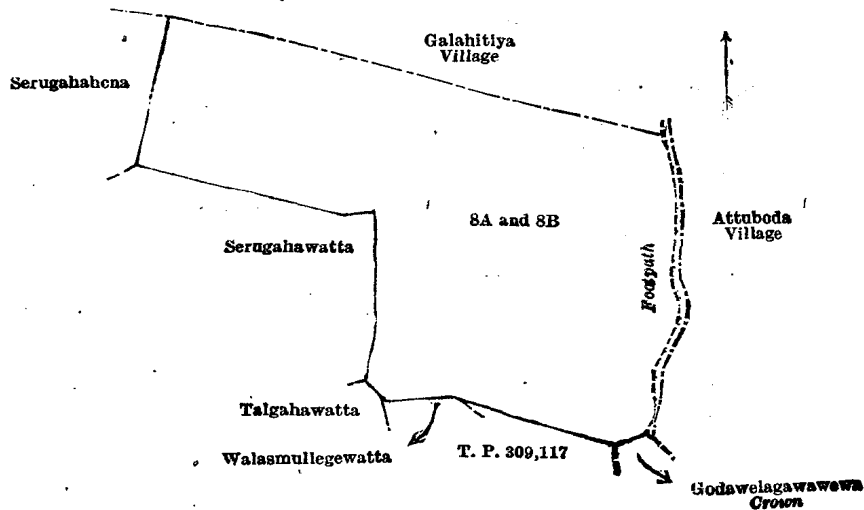


Surveyor-General's Office,  
Colombo, August 8, 1917.

Scale of 4 Chains to an Inch.

W. C. S. INGLES,  
Surveyor-General.

and bounded as follows : on the north by the village limit of Galahitiya ; on the east by a footpath (the village limit of Attuboda) ; on the south by Godawelagawawewa declared to be the property of the Crown under the Waste Lands Ordinances, T. P. 309,117, Walasmullegeewatta claimed by Kulasinge Juwanis, Talgahawatta (private), Serugahawatta claimed by Samaranayaka Arachchige Issuruhami ; on the west by Serugahahena claimed by Samaranayaka Arachchige Issuruhami.



Surveyor-General's Office,  
Colombo, August 8, 1917.

Scale of 4 Chains to an Inch.

W. C. S. INGLES,  
Surveyor-General.

V.—Preliminary plan 236.

Lot.	Name of Land.	Extent, A. R. P.
10L1	Ihalawelawatta (reservation for footpath)	0 0 4

and bounded as follows : on the north by Ihalawelawatta *alias* Kanattewatta sold by the Crown ; on the east by Salamangewattekele claimed by Jasin Arachchige Dineshamy and others ; on the south by Salamangewatta claimed by Vidanagama Malhamy ; on the west by Liyana-achchigewatta claimed by Vidanagama Appu.



Surveyor-General's Office,  
Colombo, August 8, 1917.

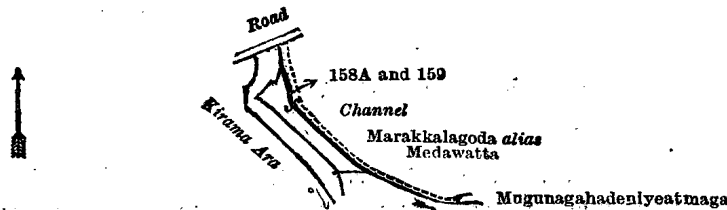
Scale of 4 Chains to an Inch.

W. C. S. INGLES,  
Surveyor-General.

VI.—Preliminary plan 236.

Lot.	Name of Land.	Extent, A. R. P.
158A	Channel reservation	0 0 28
159	Amunegoda	0 1 29
		0 2 17

and bounded as follows : on the north by a road ; on the east by Marakkalagoda *alias* Medawatta claimed by Don Samuel Dahanayaka and others, Mugunagahadeniyeatmaga (private) ; on the south and west by the Kirama-oya.



Surveyor-General's Office,  
Colombo, August 8, 1917.

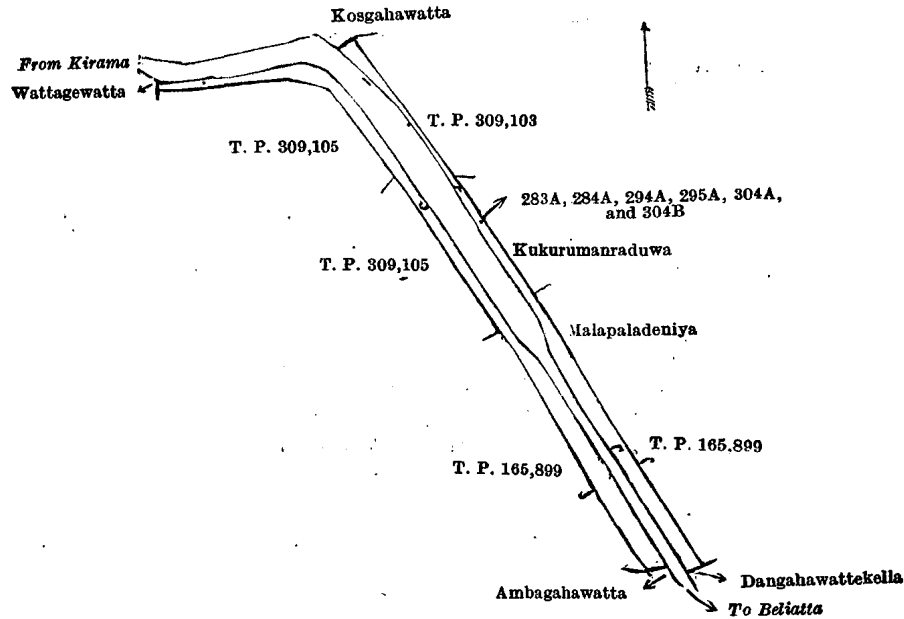
Scale of 8 Chains to an Inch.

W. C. S. INGLES,  
Surveyor-General.

VII.—Preliminary plan 236.

Lot.	Name of Land.	Extent, A. R. P.	Lot.	Name of Land.	Extent, A. R. P.
283A	Reservation for road	0 0 25	304A	Reservation for road	0 0 36
284A	Do.	0 0 10	304B	Do.	0 0 34
294A	Do.	0 0 10			0 3 12
295A	Do.	0 0 17			

and bounded as follows : on the north by the road from Kirama to Beliatta, Kosgahawatta (private) ; on the east by T. P. 309,103, Kukurumankaduwa claimed by T. Don Andiris and another, Malapaladeniya claimed by Kulasinpatiranage Don Dines, T. P. 165,899 ; on the south by Dangahawattekele claimed by Kulasinpatiranage Don Nikulas, the road from Kirama to Beliatta, Ambagahawatta claimed by Kulasinpatiranage Don Cornelis ; on the west by (T. P. 165,899) T. P. 309,105, Wattagewatta claimed by Edirisin Arachchige Juwanis.



Surveyor-General's Office,  
Colombo, August 8, 1917.

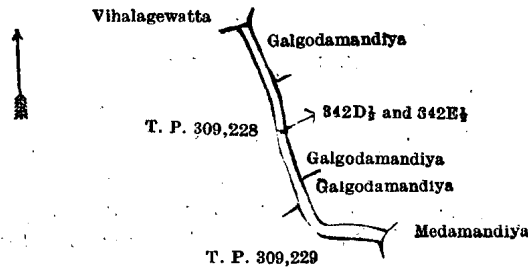
Scale of 4 Chains to an Inch.

W. C. S. INGLES,  
Surveyor-General.

VIII.—Preliminary plan 236.

Lot.	Name of Land.	Extent, A. R. P.
342D $\frac{1}{2}$	.. Path ..	.. 0 0 12
342E $\frac{1}{2}$	.. Do. ..	.. 0 0 8
		0 0 20

and bounded as follows: on the north by Vihalagewatta claimed by Samaranayaka Weerasin Kankanange Don Lewis on the east by Galgodamandiya claimed by Ratnapullige Antho, Galgodamandiya claimed by Samaranayakakankanange Don Lewis and others, Medamandiya claimed by Rathnapala Therunnanse; on the south by T. P. 309,229; on the west by T. Ps. 309,229, 309,228.



Surveyor-General's Office,  
Colombo, August 8, 1917.

Scale of 4 Chains to an Inch.

W. C. S. INGLES,  
Surveyor-General.

Hambantota S. O. 17—1917.

**Kurunegala Notice No. 6,655.**

**Notice under "The Waste Lands Ordinances of 1897, 1899, 1900, and 1903."**

TAKE notice that unless within three months from November 9, 1917, the persons, if any, who claim any interest in the land hereinafter mentioned make claim in person or in writing to the said land or to some interest therein to J. M. Davies, Esq., Special Officer appointed under section 28 of "The Waste Lands Ordinances of 1897, 1899, 1900, and 1903," at his office at Colombo:


Such Special Officer, in pursuance of the powers vested in him by the said Ordinances, will declare by writing under his hand that the land, to which no claim has been made, is the property of the Crown.

J. M. DAVIES,  
Special Officer.

*Description of the Land referred to.*

The land commonly called or known as para and ela (road and channel), situated in the village of Siradunna, in the Maha Galboda Egoda korale of the Hiriyala hatpattu of the Kurunegala District, in the North-Western Province, containing in extent 8 perches, and shown as lot S 949 $\frac{1}{2}$ A in preliminary plan 1,949 and in the annexed diagram; and bounded as follows: on the north by Ledawelapillewa sold by the Crown (T. P. 323,248); on the east by a bund and channel declared to be the property of the Crown under the Waste Lands Ordinances; on the south by Dalupotapillewa declared to be the property of the Crown under the Waste Lands Ordinances; on the west by a para (road) declared to be the property of the Crown under the Waste Lands Ordinances.





Surveyor-General's Office,  
Colombo, September 4, 1917.

Scale of 4 Chains to an Inch.  
Kurunegala S. O. 290—1917.

A. H. G. DAWSON,  
for Surveyor-General.

**Kurunegala Notice No. 6,656.**

**Notice under "The Waste Lands Ordinances of 1897, 1899, 1900, and 1903."**

TAKE notice that unless within three months from November 9, 1917, the persons, if any, who claim any interest in the land hereinafter mentioned make claim in person or in writing to the said land or to some interest therein to J. M. Davies, Esq., Special Officer appointed under section 28 of "The Waste Lands Ordinances of 1897, 1899, 1900, and 1903," at his office at Colombo :

Such Special Officer, in pursuance of the powers vested in him by the said Ordinances, will declare by writing under his hand that the land, to which no claim has been made, is the property of the Crown.

J. M. DAVIES,  
Special Officer.

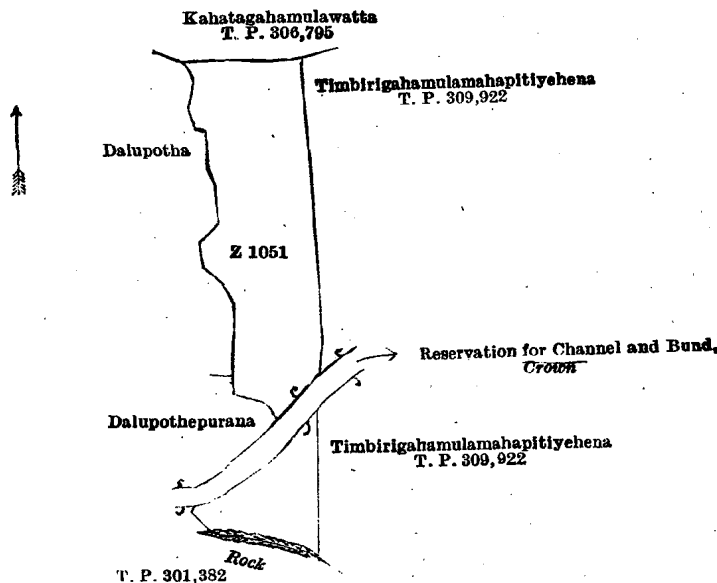
*Description of the Land referred to.*

The following lot situated in the village of Ganewatta, in the Mahagalboda Egoda korale of the Hiriyala hatpattu of the Kurunegala District, in the North-Western Province, as described in the annexed diagram :—

Preliminary plan 2,036.

Lot.	Name of Land.	Extent, A. R. P.
Z 1051	Dalupothahena	1 3 8

and bounded as follows : on the north by Kahatagahamullawatta sold by the Crown (T. P. 306,795) ; on the east by Timbirigahamulamahapitiyahena sold by the Crown (T. P. 309,922) ; on the south by a rock (T. P. 301,382) ; on the west by Dalupothapurana (private), reservation for channel and bund declared to be the property of the Crown under the Waste Lands Ordinances, Dalupota claimed by Ranasingha Mudiyansele Kusalhamy and others.



Surveyor-General's Office,  
Colombo, March 14, 1917.

Scale of 4 Chains to an Inch.  
Kurunegala S. O. 291—1917.

A. H. G. DAWSON,  
for Surveyor-General.

**Kurunegala Notice No. 6,657.**

**Notice under "The Waste Lands Ordinances of 1897, 1899, 1900, and 1903."**

TAKE notice that unless within three months from November 9, 1917, the persons, if any, who claim any interest in the lands hereinafter mentioned or in any one or more of such lands or to some interest therein make claim in person or in writing to the said lands or any of them or to some interest therein to J. M. Davies, Esq., Special Officer appointed under section 28 of "The Waste Lands Ordinances of 1897, 1899, 1900, and 1903," at his office at Colombo :

Such Special Officer, in pursuance of the powers vested in him by the said Ordinances, will declare by writing under his hand that the said lands, or such of them as to which no claim has been made, are the property of the Crown.

J. M. DAVIES,  
Special Officer.

*Description of the Lands referred to.*

The following lots situated in the village of Sinhala Mudanduwa, in the Ihalawisideke korale of the Hiriyala hatpattu of the Kurunegala District, in the North-Western Province, as described in the annexed diagrams :—

I.—Preliminary plan 1,197.

Lot.	Name of Land.	Extent, A. R. P.
3A	Batalagodawatta (irrigation stables and compound)	0 0 5

and bounded as follows : on the north by Batalagodawatta claimed by J. G. Tennekoon, Ratamahatmaya ; on the east by a road from Dambulla road to Deduru-oya anicut ; on the south and west by Batalagodawatta claimed by J. G. Tennekoon, Ratamahatmaya.



Surveyor-General's Office,  
Colombo, September 5, 1917.

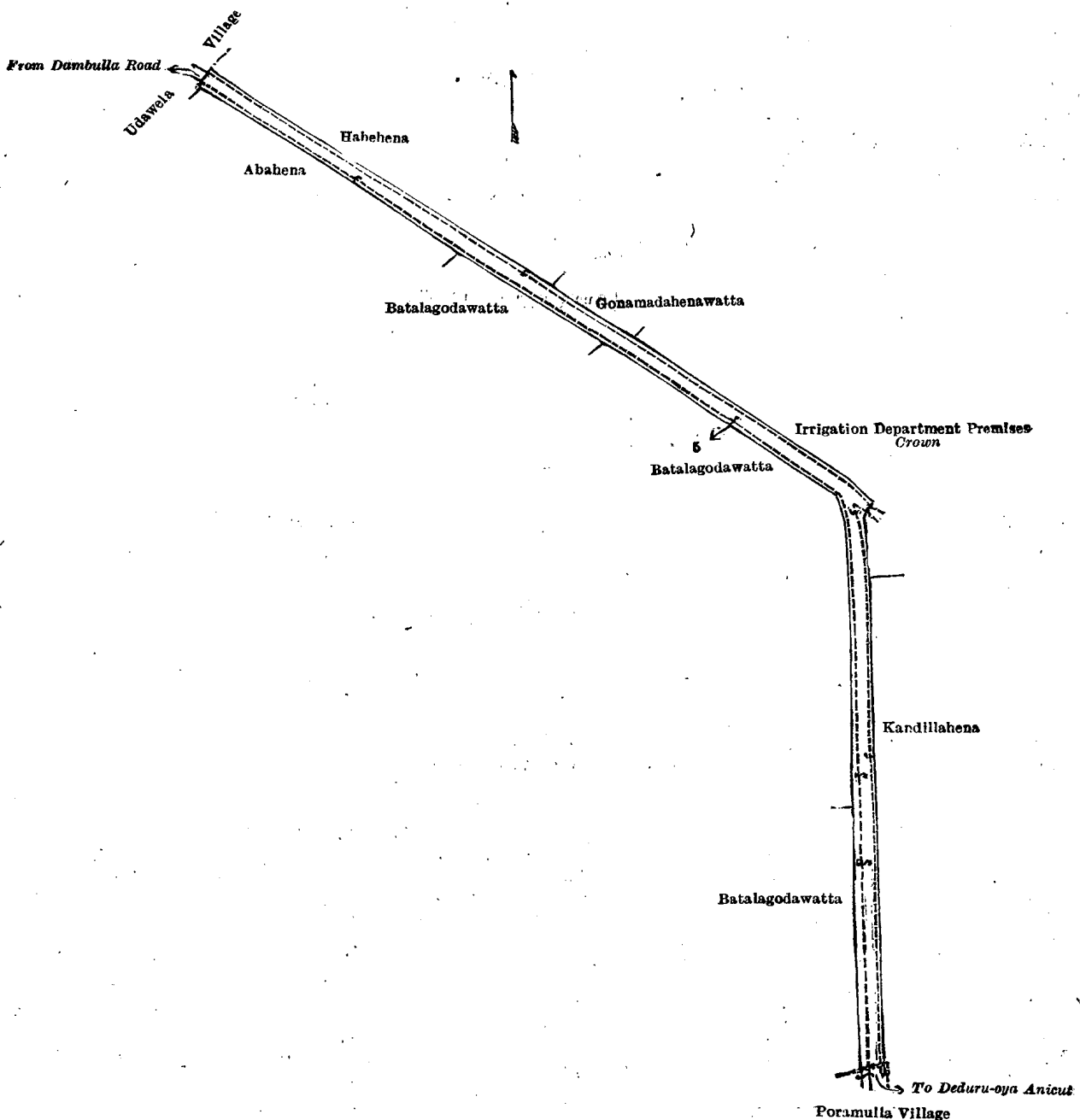
Scale of 4 Chains to an Inch.

A. H. G. DAWSON,  
for Surveyor-General.

II.—Preliminary plan 1,197.

Lot.	Name of Land.	Extent, A. R. P.
5	Tank road (road and reservation)	1 2 22

and bounded as follows: on the north by Habehena claimed by Pannalla Hamidu and J. G. Tennekoon, Ratemahatmaya, and others, Gonamadehenawata claimed by Mrs. Helen Craner, Irrigation Department premises belonging to the Crown; on the east by Irrigation Department premises belonging to the Crown, Kandillahena claimed by Hindamada Gamaralage Punchihamy and others; on the south by the village limit of Poramulla, a road from Deduru-oya anicut to Dambulla; on the west by Batalagodawatta claimed by J. G. Tennekoon, Ratemahatmaya, Abahena claimed by Gonapinuwala Witanage Louishamy, the village limit of Udawela (a road from Dambulla to Deduru-oya anicut).



Surveyor-General's Office,  
Colombo, March 28, 1917.

Scale of 4 Chains to an Inch.

A. H. G. DAWSON,  
for Surveyor-General.

Kurunegala S. O. 292—1917.

**Anuradhapura Notice No. 6,658.****Notice under "The Waste Lands Ordinances of 1897, 1899, 1900, and 1903."**

TAKE notice that unless within three months from November 9, 1917, the persons, if any who claim any interest in the lands hereinafter mentioned or in any one or more of such lands or to some interest therein make claim in person or in writing to the said lands or any of them or to some interest therein to T. G. Willett, Esq., Special Officer appointed under section 28 of "The Waste Lands Ordinances of 1897, 1899, 1900, and 1903," at his office at Colombo :

Such Special Officer, in pursuance of the powers vested in him by the said Ordinances, will declare by writing under his hand that the said lands, or such of them as to which no claim has been made, are the property of the Crown.

T. G. WILLETT,  
Special Officer.

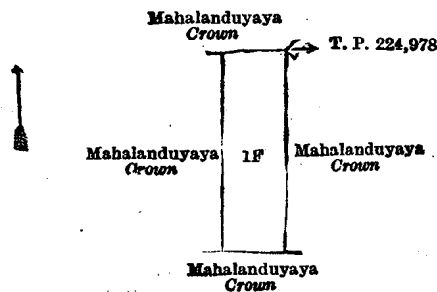
*Description of the Lands referred to.*

The following lots situated in the village of Unagaswewa, in the Kandu tulana of the Kadawat korale of the Nuwaragam palata, in the North-Central Province, as described in the annexed diagrams :—

**I.—Preliminary plan 572.**

Lot.	Name of Land.	Extent, A. B. P.
1F	Mahalandyaya	2 0 8

and bounded as follows : on the north by Mahalanduyaya declared to be the property of the Crown under the Waste Lands Ordinances, T. P. 224,978; on the east by T. P. 224,978, Mahalanduyaya declared to be the property of the Crown under the Waste Lands Ordinances; on the south by Mahalanduyaya declared to be the property of the Crown under the Waste Lands Ordinances; on the west by Mahalanduyaya claimed by the Crown.



Surveyor-General's Office,  
Colombo, July 18, 1917.

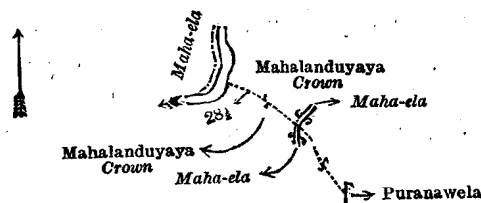
Scale of 8 Chains to an Inch.

A. H. G. DAWSON,  
for Surveyor-General.

**II.—Preliminary plan 572.**

Lot.	Name of Land.	Extent, A. B. P.
28½	Footpath	0 0 5

and bounded as follows : on the north by Mahalanduyaya declared to be the property of the Crown under the Waste Lands Ordinances, Maha-ela, Mahalanduyaya declared to be the property of the Crown under the Waste Lands Ordinances; on the east by Puranawela claimed by T. Punchirala and others; on the south by Mahalanduyaya declared to be the property of the Crown under the Waste Lands Ordinances, Maha-ela, Mahalanduyaya, declared to be the property of the Crown under the Waste Lands Ordinances; on the west by Maha-ela.



Surveyor-General's Office,  
Colombo, July 18, 1917.

Scale of 8 Chains to an Inch.

A. H. G. DAWSON,  
for Surveyor-General.

Anuradhapura S. O. 68—1917.

**Anuradhapura Notice No. 6,659.****Notice under "The Waste Lands Ordinances of 1897, 1899, 1900, and 1903."**

TAKE notice that unless within three months from November 9, 1917, the persons, if any, who claim any interest in the lands hereinafter mentioned or in any one or more of such lands or to some interest therein make claim in person or in writing to the said lands or any of them or to some interest therein to T. G. Willett, Esq., Special Officer appointed under section 28 of "The Waste Lands Ordinances of 1897, 1899, 1900, and 1903," at his office at Colombo :

Such Special Officer, in pursuance of the powers vested in him by the said Ordinances, will declare by writing under his hand that the said lands, or such of them as to which no claim has been made, are the property of the Crown.

T. G. WILLETT,  
Special Officer.

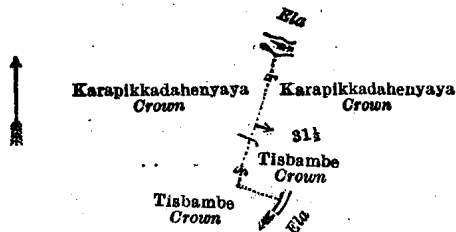
*Description of the Lands referred to.*

The following lots situated in the village of Karapikkada, in the Alut Kadawat tulana of the Kadawat korale of the Nuwaragam palata, in the North-Central Province, as described in the annexed diagrams:—

I.—Preliminary plan 643.

Lot. 31½	Name of Land. Footpath	Extent, A. R. P. 0 0 6
-------------	---------------------------	---------------------------

and bounded as follows: on the north by ela; on the east by Karapikkadahenyaya declared to be the property of the Crown under the Waste Lands Ordinances, Tisbamba declared the property of the Crown under the Waste Lands Ordinances, ela; on the south by Tisbamba declared to be the property of the Crown under the Waste Lands Ordinances; on the west by Tisbamba declared to be the property of the Crown under the Waste Lands Ordinances, Karapikkadahenyaya declared to be the property of the Crown under the Waste Lands Ordinances.



Surveyor-General's Office,  
Colombo, July 17, 1917.

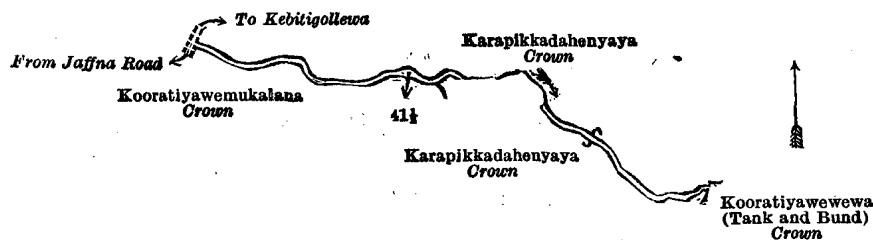
Scale of 8 Chains to an Inch.

A. H. G. DAWSON,  
for Surveyor-General.

II.—Preliminary plan 643.

Lot. 41½	Name of Land. Akkirikande-ela (stream)	Extent, A. R. P. 0 1 17
-------------	---	----------------------------

and bounded as follows: on the north by Karapikkadahenyaya declared to be the property of the Crown under the Waste Lands Ordinances; on the east by Kooratiyawewewa (tank and bund) declared to be the property of the Crown under the Waste Lands Ordinances; on the south by Karapikkadahenyaya declared to be the property of the Crown under the Waste Lands Ordinances, Kooratiyawemukalana declared to be the property of the Crown under the Waste Lands Ordinances; on the west by road from Jaffna road to Kebitigollewa.



Surveyor-General's Office,  
Colombo, July 17, 1917.

Scale of 8 Chains to an Inch.

A. H. G. DAWSON,  
for Surveyor-General.

Anuradhapura S. O. 69—1917.

**Anuradhapura Notice No. 6,660.**

**Notice under "The Waste Lands Ordinances of 1897, 1899, 1900, and 1903."**

TAKE notice that unless within three months from November 9, 1917, the persons, if any, who claim any interest in the lands hereinafter mentioned or in any one or more of such lands or to some interest therein make claim in person or in writing to the said lands or any of them or to some interest therein to T. G. Willett, Esq., Special Officer appointed under section 28 of "The Waste Lands Ordinances of 1897, 1899, 1900, and 1903," at his office at Colombo:

Such Special Officer, in pursuance of the powers vested in him by the said Ordinances, will declare by writing under his hand that the said lands, or such of them as to which no claim has been made, are the property of the Crown.

T. G. WILLETT,  
Special Officer.

*Description of the Lands referred to.*

The following lots situated in the village of Ihalagama, in the Wilachchiya tulana of the Wilachchiya korale of the Nuwaragam palata, in the North-Central Province, as described in the annexed diagram:—

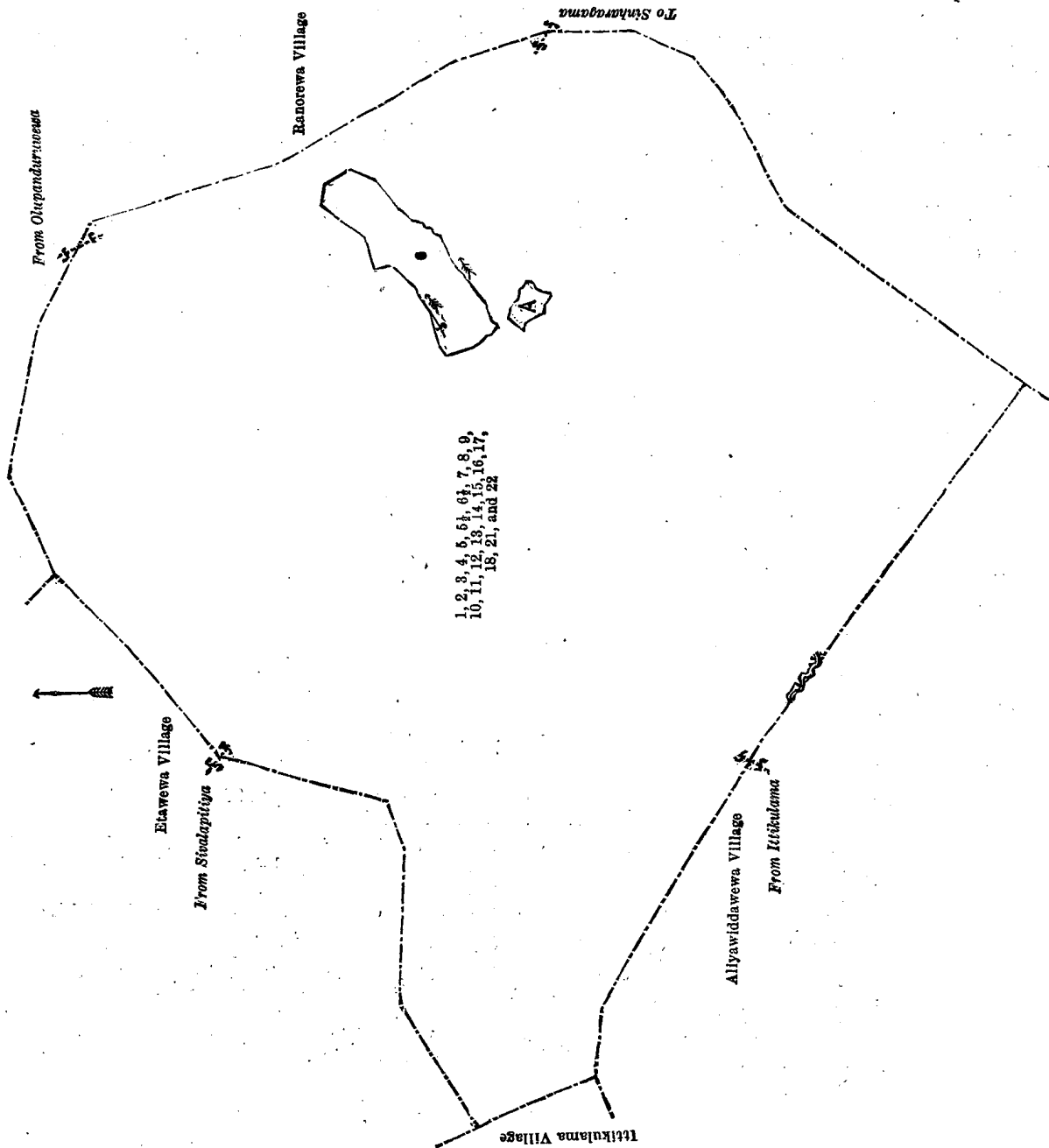
Preliminary plan 731.

Lot.	Name of Land.	Extent, A. R. P.	Lot.	Name of Land.	Extent, A. R. P.
1	Konwalalanda	145 0 13	12	Adipara (footpath)	0 0 23
2	Nambendiyawewa-ela (stream)	0 1 29	13	Dambuwewa-ela (stream)	0 0 30
3	Adipara (footpath)	0 0 38	14	Mudungodamukalana	18 2 20
4	Pansalaparalanda	24 2 17	15	Panikotewembuwalanda	154 3 6
5	Adipara (footpath)	0 0 26	16	Ela (stream)	0 0 31
5½	Wel-ela (channel)	0 0 30	17	Koñwala-ela (stream)	0 0 37
6½	Do. (do.)	0 0 12	18	Tisbamba	2 0 35
7	Wekandaidama (reservation for bund)	0 2 19	21	Wekandaidama (reservation for bund)	0 0 32
8	Ihalagamawewa (tank and bund)	39 1 6	22	Do. (do.)	0 3 8
9	Minipittaniya (cemetery)	0 2 8			
10	Adipara (footpath)	0 0 28			
11	Nugagahayaya	157 1 4			
					546 0 12

and bounded as follows : on the north by the village limit of Ranorewa, footpath from Olupanduruwewa, village limit of Ranorewa ; on the east by the village limit of Ranorewa, footpath to Sinharagama ; on the south by the village limit of Ranorewa, the village limit of Aliyawiddawewa ; footpath from Ittikulama ; on the west by the village limit of Ittikulama, the village limit of Etawewa, footpath from Sivalapitiya, village limit of Etawewa.

NOTE.—The following lots lying within the above-mentioned boundaries are excluded from this notice, and their aggregate acreage of 11 acres and 15 perches is not included in the acreage of 546 acres and 12 perches given above :—

Preliminary plan 731.				Extent, A. B. P.		
Lot.		Name of Land.				
6	..	Puranawela	..	..	..	10 0 7
A 19	..	Gangoda	..	..	..	0 3 23
A 20	..	Do.	..	..	..	0 0 25
						11 0 15



Surveyor-General's Office,  
Colombo, July 18, 1917.

Scale of 16 Chains to an Inch.

A. H. G. DAWSON,  
for Surveyor-General.

Anuradhapura S. O. 70—1917.

### FINAL ORDERS.

#### Order under Section 2 of "The Waste Lands Ordinances of 1897, 1899, 1900, and 1903," declaring Lands to be Crown Property.

In the matter of the lands commonly called or known as Naingalakele, situate in the village of Halpe, in the Yatigaha pattu of the Hapitigam korale of the Negombo District, in the Western Province, and of "The Waste Lands Ordinances of 1897, 1899, 1900, and 1903."

THE notice required by section 1 of "The Waste Lands Ordinances of 1897, 1899, 1900, and 1903," having been duly published in manner prescribed by that section in respect of the above-named lands (*vide* Notice No. 5,922), and no claim having been made to the said lands or to any interest therein within the period of three months from the date specified in the said notice, I, William Kenneth Hunter Campbell, Assistant Government Agent, Colombo and Negombo Districts, under and by virtue of the powers vested in me in that behalf by section 2 of the said Ordinances, do hereby on this 25th day of April, 1917, order and declare that the said lands, as more fully described herein below, situate in the village of Halpe, in the Yatigaha pattu of the Hapitigam korale of the Negombo District, in the Western Province, and shown as lots 6150 to 6153 in preliminary plan 15,709 and in the annexed diagram, and containing in extent 3 acres 2 roods and 16 perches, are the property of the Crown.

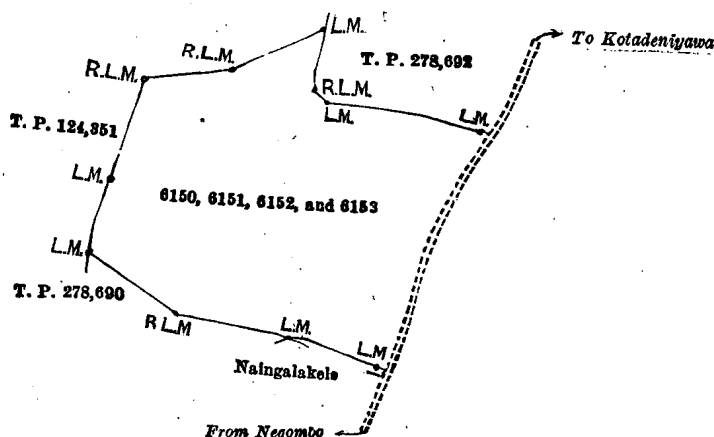
#### *Description of the Lands referred to.*

The following lots situated in the village of Halpe, in the Yatigaha pattu of the Hapitigam korale of the Negombo District, in the Western Province, as described in the annexed diagram:—

Preliminary plan 15,709.

Lot.	Name of Land.	Extent, A. R. P.	Lot.	Name of Land.	Extent, A. R. P.
6150 ..	Naingalakele ..	.. 2 0 19	6153 ..	Naingalakele (reservation for road) ..	0 0 6
6151 ..	Do. (reservation for road) ..	0 0 6			
6152 ..	Do. ..	.. 1 1 25			3 2 16

and bounded as follows: on the north by lands depicted in title plans Nos. 124,351 and 278,692; on the east by a road from Negombo to Kotadeniyawa; on the south by Naingalakele, land unclaimed by the Crown; on the south-west by land depicted in title plan No. 278,690; and on the west by land depicted in title plan No. 124,351.



Surveyor-General's Office,  
Colombo, March 15, 1916.

Scale of 4 Chains to an Inch.

C. R. LUNDIE,  
for Surveyor-General.

April 25, 1917.

W. K. H. CAMPBELL,  
Assistant Government Agent.

#### Order under Section 2 of "The Waste Lands Ordinances of 1897, 1899, 1900, and 1903," declaring Lands to be Crown Property.

In the matter of the lands commonly called or known as Othukulikadu, situate in the village of Kottaikadu, in Akkarai pattu south of the Puttalam pattu division of the Puttalam District, in the North-Western Province, and of "The Waste Lands Ordinances of 1897, 1899, 1900, and 1903."

THE notice required by section 1 of "The Waste Lands Ordinances of 1897, 1899, 1900, and 1903," having been duly published in manner prescribed by that section in respect of the above-named lands (*vide* Notice No. 6,376), and no claim having been made to the said lands or to any interest therein within the period of three months from the date specified in the said notice, I, Walter Ernest Wait, Assistant Government Agent, Puttalam and Chilaw Districts of the North-Western Province, under and by virtue of the powers vested in me in that behalf by section 2 of the said Ordinances, do hereby on this 10th day of September, 1917, order and declare that the said lands, as more fully described herein below, situate in the village of Kottaikadu, in Akkarai pattu south of the Puttalam pattu division of the Puttalam District, in the North-Western Province, and shown as lots 2, 4, and 9 in preliminary plan 4,699 and in the annexed diagrams, and containing in extent 3 roods and 18 perches, are the property of the Crown.

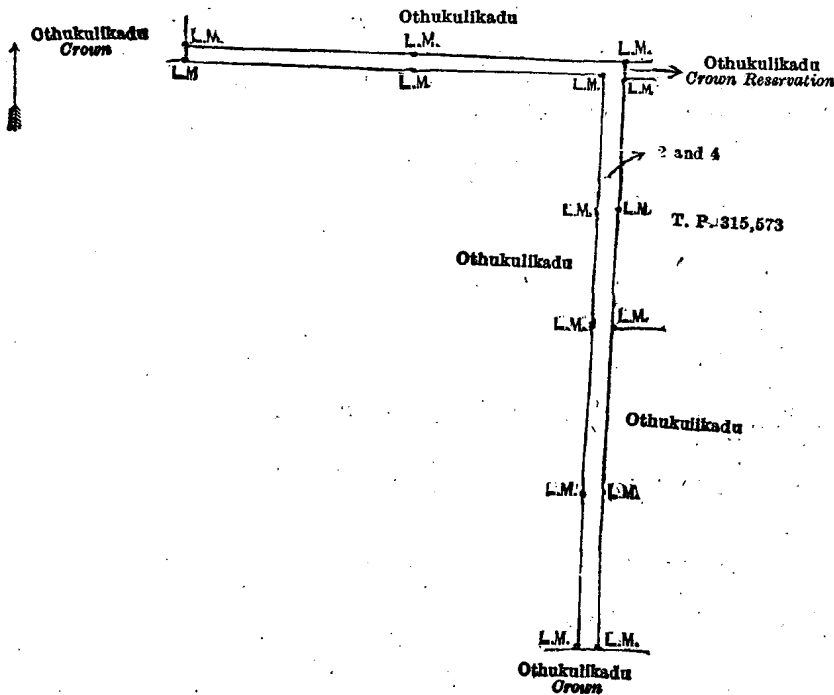
#### *Description of the Lands referred to.*

The following lots situated in the village of Kottaikadu, in Akkarai pattu south of the Puttalam pattu division of the Puttalam District, in the North-Western Province, as described in the annexed diagrams:—

I.—Preliminary plan 4,699.

Lot.	Name of Land.	Extent, A. R. P.
2 ..	Othukulikadu (reservation for a road) ..	.. 0 1 4
4 ..	Do. ( do. ) ..	.. 0 2 0
		0 3 4

and bounded as follows : on the north by Othukulikadu sold by the Crown to W. A. Muttukumaru ; on the east by Othukulikadu, Crown reservation, T. P. 315,573, and Othukulikadu sold by the Crown to W. A. Muttukumaru ; on the south by Othukulikadu belonging to the Crown ; and on the west by Othukulikadu sold by the Crown to W. A. Muttukumaru, and Othukulikadu, Crown.



Surveyor-General's Office,  
Colombo, January 26, 1917.

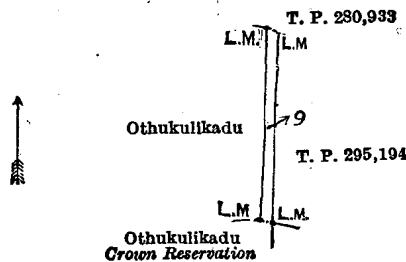
Scale of 4 Chains to an Inch.

G. K. THORNHILL,  
for Surveyor-General.

II.—Preliminary plan 4,699.

Lot.	Name of Land.	Extent, A. R. P.
9	Othukulikadu (reservation for means of access)	0 0 14

and bounded as follows : on the north by T. P. 280,933 ; on the east by T. P. 295,194 ; on the south by Othukulikadu, Crown reservation ; and on the west by Othukulikadu sold by the Crown to C. Rosairo-and another.



Surveyor-General's Office,  
Colombo, January 26, 1917.

Scale of 4 Chains to an Inch.

G. K. THORNHILL,  
for Surveyor-General.

September 10, 1917.

W. E. WATT,  
Assistant Government Agent.

**Order under Section 2 of "The Waste Lands Ordinances of 1897, 1899, 1900, and 1903," declaring Land to be Crown Property.**

In the matter of the land commonly called or known as Palkumburelanda (reservation for minor road), situate in the village of Pinkattiya, in Anaivilundan pattu north of the Pitigal korale north of the Chilaw District, in the North-Western Province, and of "The Waste Lands Ordinances of 1897, 1899, 1900, and 1903."

THE notice required by section 1 of "The Waste Lands Ordinances of 1897, 1899, 1900, and 1903," having been duly published in manner prescribed by that section in respect of the above-named land (*vide* Notice No. 6,375), and no claim having been made to the said land or to any interest therein within the period of three months from the date specified in the said notice, I, Walter Ernest Wait, Assistant Government Agent of the Puttalam and Chilaw Districts, of the North-Western Province, under and by virtue of the powers vested in me in that behalf by section 2 of the said Ordinances, do hereby on this 10th day of September, 1917, order and declare that the said land, as more fully described herein below, situate in the village of Pinkattiya, in Anaivilundan pattu north, of the Pitigal korale north of the Chilaw District, in the North-Western Province, and shown as lot 3 in preliminary plan 4,641 and in the annexed diagram, and containing in extent 1 rood and 5 perches, is the property of the Crown.

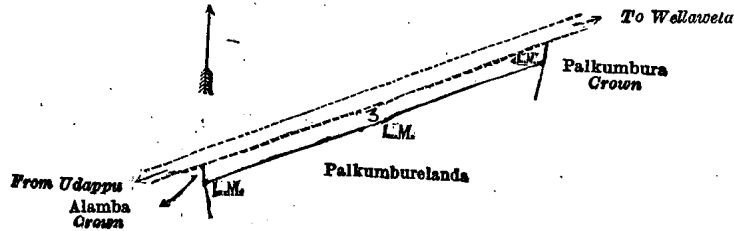
*Description of the Land referred to.*

The following lot situated in the village of Pinkattiya, in Anaivilundan pattu north of the Pitigal korale north of the Chilaw District, in the North-Western Province, as described in the annexed diagram :—

Preliminary plan 4,641.

Lot.	Name of Land.	Extent, A. R. P.
3	Palkumburelanda (reservation for minor road)	0 1 5

and bounded as follows : on the north by road from Udappu to Wellawela ; on the east by Palkumbura belonging to the Crown and leased by Ana Fernando and others ; on the south by Palkumburelanda sold by the Crown to A. Kiribandappahamy and another ; and on the west by Alamba, Crown.



Surveyor-General's Office,  
Colombo, January 17, 1917.

Scale of 4 Chains to an Inch.

G. K. THORNHILL,  
for Surveyor-General.

September 10, 1917.

W. E. WAIT,  
Assistant Government Agent.

**Order under Section 2 of "The Waste Lands Ordinances of 1897, 1899, 1900, and 1903," declaring Land to be Crown Property.**

In the matter of the land commonly called or known as Kusalaikela (reservation for tank bund), situate in the village of Kusalai, in Anaivilundan pattu south of the Pitigal korale north of the Chilaw District, in the North-Western Province, and of "The Waste Lands Ordinances of 1897, 1899, 1900, and 1903."

THE notice required by section 1 of "The Waste Lands Ordinances of 1897, 1899, 1900, and 1903," having been duly published in manner prescribed by that section in respect of the above-named land (*vide* Notice No. 6,369), and no claim having been made to the said land or to any interest therein within the period of three months from the date specified in the said notice, I, Walter Ernest Wait, Assistant Government Agent of the Puttalam and Chilaw Districts, in the North-Western Province, under and by virtue of the powers vested in me in that behalf by section 2 of the said Ordinances, do hereby on this 10th day of September, 1917, order and declare that the said land, as more fully described herein below, situate in the village of Kusalai, in Anaivilundan pattu south, in the Pitigal korale north of the Chilaw District, in the North-Western Province, and shown as lot 3 in preliminary plan 4,644 and in the annexed diagram, and containing in extent 3 roods and 18 perches, is the property of the Crown.

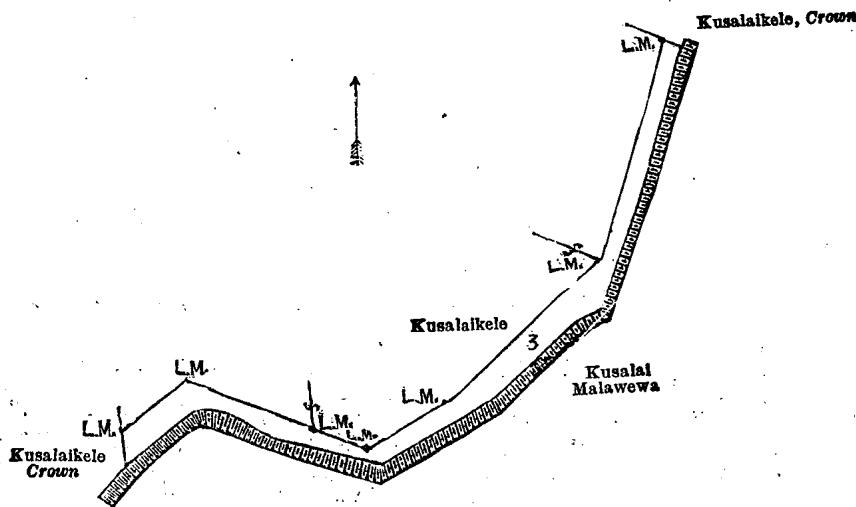
*Description of the Land referred to.*

The following lot situated in the village of Kusalai, in Anaivilundan pattu south of the Pitigal korale north of the Chilaw District, in the North-Western Province, as described in the annexed diagram :—

Preliminary plan 4,644.

Lot.	Name of Land.	Extent, A. R. P.
3	Kusalaikela (reservation for tank bund)	0 3 18

and bounded as follows : on the north by Kusalaikela belonging to the Crown ; on the east and south by Kusalaimahawewa and on the west by Kusalaikela belonging to the Crown and Kusalaikela sold by the Crown to M. P. John Fernando.



Surveyor-General's Office,  
Colombo, January 27, 1917.

Scale of 4 Chains to an Inch.

G. K. THORNHILL,  
for Surveyor-General.

September 10, 1917.

W. E. WAIT,  
Assistant Government Agent.



## LAND SALES IN THE NORTH-CENTRAL PROVINCE.

No. 2,018, N.C. P.—The Government Agent, North-Central Province, will on Wednesday, January 9, 1918, at 1 P.M., at his office in Anuradhapura Kachcheri, put up auction, for sale or settlement, or will otherwise dispose of, the under-mentioned portions of Crown land, in accordance with the regulations of Government regarding land sales. Thirty-five allotments of land situated in the Nuwaragam, Hurulu, and Kalagam palatas of the Nuwarakalawiya district of the North-Central Province.

Lot.	Name of Land.	Name of Applicant.	Description.	Extent.		Upset price per acre, Rs.
				A.	R. P.	
Preliminary plan 4,956. Village—Hamillewetiya in Kunchuttu korale.						
2	Moragahaidama	P. Velate Vel-Vidane of Chena Hamillewetiya	Jungle	1	0 34	35
Preliminary plan 5,014. Village—Ratmale in Mahapotana korale.						
1	Migahaidama	P. T. Davudu Gammanchi of Ratmale	Jungle suitable for paddy cultivation	5	2 0	20.50
2	Do	—	Reservation for road	0	0 23	—*
3	Palugahaidama	M. T. Miskin, Vel-Vidane of Ratmale	Jungle fit for paddy cultivation	5	0 11	18
4	Do.	—	Reservation for tank bund	0	1 27	—*
5	Dambagahaidama	P. T. Davudu Gammanchi of Ratmale	Jungle fit for paddy cultivation	7	0 15	16.50
6	Do.	—	Reservation for tank bund	0	3 15	—*
Preliminary plan 5,016. Village—Medawewa in Kunchuttu korale.						
1	Dambagahakele alias Dambagahaidama	K. D. Hawadiya	Jungle fit for paddy cultivation	5	2 37	15.50
2	Do.	—	Reservation for ela	1	1 12	—*
3	Do.	—	Reservation for tank bund	1	0 0	—*
4	Do.	B. Kaluwa Dewaya of Medawewa	Jungle fit for paddy cultivation	2	3 0	17.50
Preliminary plan 5,034. Village—Timbiriattawala in Kalpe korale.						
1	Siyambalagahaidama	—	Reservation for tank bund	0	1 15	—*
2	Do.	M. Saliman and another of Timbiriattawala	Jungle	1	2 34	22
3	Dambagahaidama	U. Nugutamby of Timbiriattawala	Paddy field (encroachment by the applicant)	0	1 14	25
4	Timbirigahaidama	P. Alitamby of Timbiriattawala	Low jungle	3	1 12	16
5	Do.	do.	do.	0	3 9	15
Preliminary plan 5,042. Village—Kolibendewa in Kunchuttu korale.						
1	Dambagahakele	K. G. Kadirate of Gonumeruwewa	Jungle fit for paddy cultivation	4	3 36	16
Preliminary plan 5,048. Village—Kankaniyagama in Maminiya korale.						
1	Helambagahalanda	L. K. R. Mudiyanse and others of Olukaranda	Jungle fit for paddy cultivation	8	2 7	20
2	Do. or Migahalanda	do.	do.	1	2 21	30
Preliminary plan 5,057. Village—Kannimaduwa in Uddiyankulama korale.						
1	Kongaha-akkareidama	Punchirala Gamarala	Jungle fit for paddy cultivation	1	0 0	30
2	Do.	—	Reservation for tank bund	0	1 2	—*
Preliminary plan 5,080. Village—Katukeliyawa in Ulagalla korale.						
1	Mailagahaidama	Wannakurula Vel-Vidane and another of Dematawewa	Jungle fit for paddy cultivation	0	3 32	20
Preliminary plan 5,086. Village—Ihalagama in Kanadara korale.						
1	Karuwalagaswewakele	Nanhami, ex-Vel-Vidane of Nochchikulama & others	Jungle fit for paddy cultivation	3	0 22	15
2	Do.	—	Reservation for cart track	0	0 21	—*
3	Karuwalagaswewa-akkarawela	Nanhami, ex-Vel-Vidane of Nochchikulama & others	Paddy field (encroachment by the applicant)	0	0 32	20
Preliminary plan 5,087. Village—Uttimaduwa in Ulagalla korale.						
1	Kongahaidama	K. Sugatanana, Buddhist Priest of Uttimaduwa	Jungle	2	0 7	18
2	Do.	—	Reservation for tank bund	0	3 25	—*
Preliminary plan 5,092. Village—Madatugama in Kiralowa korale.						
1	Debaragodahena	U. Kiribandirala	Low jungle fit for paddy cultivation	3	0 3	16
2	Do.	—	Reservation for tank bund	0	2 1	—*
3	Dambagahahena	B. Punchirala	Jungle fit for paddy cultivation	1	3 33	15.50
Preliminary plan 5,101. Village—Kahalla in Kiralowa korale.						
1	Helambagahakele	R. M. Kapurula, ex-Arachchi of Kahalla	Low jungle fit for paddy cultivation	1	0 4	15
2	Akkarawela	—	Paddy field (encroachment by R. M. Kapurula, ex-Arachchi)	0	2 3	20
Preliminary plan 5,102. Village—Konapatirewa in Kalagam korale north.						
1	Maragahaidama	S. G. Carolis Silva	Garden (encroachment by T. M. Appuhami)	0	1 15	15
2	Do.	do.	Jungle	1	0 8	15
3	Do.	—	Reservation for road	0	0 14	—*

\* Not for sale.

Further particulars regarding these lands can be obtained from the Government Agent, North-Central Province, and their plans from the Surveyor-General.

Colonial Secretary's Office,  
Colombo, November 3, 1917.

R. E. STUBBS,  
Colonial Secretary.

### LAND SALES IN THE PROVINCE OF UVA.

**No. 1,235, P. of U.**—The Government Agent of the Province of Uva will on Friday, January 4, 1918, at 12 noon, at his office in Badulla, put up to auction, for sale or settlement, or will otherwise dispose of, the under-mentioned portions of Crown land, in accordance with the regulations of Government regarding land sales. Twenty-nine allotments of land situated in the Udukinda, Wellassa, Bintenna, and Yatikinda divisions of the Badulla District of the Province of Uva.

Preliminary plan 1,905. Village—Kandepuhulpola in Udapalata korale of Udukinda division. Applicant—Nil.

Lot.	Name of Land.	Name of Claimant.	Description.	Extent.	Upset price
				A. R. P.	per acre, Rs.
1	Bokotuwewatta	Crown	Chena, reservation for Gansabhawa road (not for sale)	0 0 3	—*
2	Bokotuwewatta	Crown	Applicant—A. Punchirala Gamarala of Kandepuhulpola. Chena	0 1 30	35
3	Bokotuwewatta	Crown	Applicant—Nil. Chena (reservation for ela)	0 0 7	—*
Final village plan 161. 12ae	Wadiyewatta	Crown	Village—Dahagoniya in Medagam pattu korale of Wellassa division. Chena contains 1 jak tree 25 years old	2 1 9	20
12af	Wadiyewatta	Crown	Applicant—Nil. Chena, reservation for Bibile-Medagama cart road (not for sale)	0 0 34	—*
12ag-	Do.	do.	Chena, right of way and reservation (not for sale)	0 0 33	—*
14	Udakumburahena or Bogahawatta	Crown	Final village plan 16. Village—Hinnarangolla in Dehiwinipalata korale of Udukinda division. Applicant—J. M. Siyatu Gamarala. Old paddy field, now in patana	2 3 23	40
14a	Udakumburahena or Bogahawatta	Crown	Applicant—Nil. Old paddy field now in patana, reservation for irrigation channel (not for sale)	0 1 7	—*
24b1	Diyakadepatana	Crown	Applicant—G. J. M. Punchirala of Hinu. Patana and deniya	1 0 21	40
18c	Tuttiriarawa	Crown	Final village plan 34. Village—Tolabowatta in Passara korale of Yatikinda division. Applicant—P. Sadiris of Tolabowatta. Chena	1 3 0	40
2	Muttetuwakumbura	Encroachment by L. B. Redimaliyadda of Uraniya	Village—Horabora in Bintenna korale of Bintenna division. Paddy field	0 1 2	75
3	Lolugahawela	do.	do.	0 0 25	75
4h	Kuriarawepatana	Crown	Final village plan 28. Village—Moretota in Dehiwinipalata korale of Udukinda division. Applicant—B. Don Charles Appuhamy of Moretota. Patana	11 0 10	42.50
4h1	Kuriarawepatana	Crown	Applicant—Nil. Patana, reservation for streams and springs (not for sale)	3 1 10	—*
Final village plans 7 and 7a. 14a	Wataherawatta	Crown	Village—Pattiyakumbura in Kumbalwela korale of Yatikinda division. Applicant—Nil. Contains 11 rubber trees 5 years old and tea 5 years old	0 0 16	500†
15a	Do.	do.	Contains 12 rubber trees 5 years old and tea 5 years old and 1 jak tree	0 0 16	500†
16a	Watahirahena	do.	Contains 14 rubber trees 5 years old, tea 5 years old, and 1 dadap tree	0 0 21	500†
13c‡	Tennehattahena	Crown	Final village plan 27. Village—Udakumbalwela in Kumbalwela korale of Yatikinda division. Applicant—Nil. Crown land (encroached upon by Tennewatte Huduhamy) Chena contains about 12 plantation bushes	0 1 10	75
37b	Ambagahawatta	Crown	land (encroached upon by Uda Aswedumegedera Heenmenika) Garden contains 1 mango tree and 2 young jak trees	1 3 23	75
5	Keenagollepatana	Crown	Final village plan 101. Village—Digalle Udagama in Bogoda korale of Yatikinda division. Applicant Nil. Patana	0 2 20	50
5e	Udagamawatta	Crown	Applicant—B. M. Kiri Banda. Chena	0 3 28	50
5g	Watupitihahena	Crown	Applicant—Udagamagedera Mudalihamy. Chena	0 1 39	50
5h	Do.	do.	do.	0 1 22	50
5k	Galkotuwa	Crown	Applicant—Idamegedara Siyatu. Chena	0 0 15	50
5o	Siyambalagahawatta	do.	do.	0 3 30	50
5r	Udagamahena	Crown	Applicant—Udagamagedera Heen Appuhamy. Chena	0 1 2	50
5l	Tennewattepatana	Crown	Applicant—Udagama Siyatu. Patana	1 2 36	50
5l1	Siyambalagahawatta alias Galkotuwehena	do.	Chena	0 1 38	50
Final village plan 33. 10ag	T. wa atennepatana	Crown	Village—Kabillewela in Mahapalata korale of Udukindu division. Applicant—H. M. Appuhamy. Patana	1 0 13	45

\* To be reserved. † These lots were sold on August 30, 1916, re-advertised for non-payment of the purchase amount. Further information regarding these lands can be obtained from the Government Agent, Province of Uva, and their plans from the Surveyor-General.

Colonial Secretary's Office,  
Colombo, November 3, 1917.

R. E. STUBBS,  
Colonial Secretary.

## LAND ACQUISITION NOTICES.

HAVING been duly directed by the Governor, with the advice of the Executive Council, acting under the provisions of "The Land Acquisition Ordinance of 1876," section 6, to take order for the acquisition of the following lands, required for a public purpose, namely, for widening and improvement of the Wellampitiya junction, &c., to wit:—

Lot.	Name of Land.	Description.	Name of Claimant.	Extent.		
				A.	R.	P.
Preliminary plan 16,568. Village—Wellampitiya.						
1	Kajugahawatta ..	Bare land contains two thatched mud buildings ..	Pallewattage Joranis Costa	0	0	8.50
2	Do. ..	Bare land contains a tiled and partly thatched building	Welatantirige Lucihami ..	0	0	4.62
3	Do. ..	Bare land contains a tiled building ..	Duwage Robert and Jemanis Perera	0	0	11.84
4	Do. ..	Contains 1 coconut tree, part of a foundation of a building, and a tiled masonry building	Wijesinghe Patirage Simon Perera	0	0	12.38
5	Wellangagahawatta	Contains 5 coconut trees, 2 tiled mud buildings, and part of a building	Pallewattage Yasona Costa and 2 others	0	0	10.20
6	Do. ..	Bare land contains part of a mud tiled building ..	Crown ..	0	0	1.06
7	Do. ..	Contains 36 coconut trees, 1 tiled masonry building, 2 tiled mud buildings, 1 thatched mud building and mud walls	Pallewattage Yasona Costa and 2 others	0	1	31.56
8	Pelakosgahawatta .	Bare land ..	Wijesinghe Mudiyansele Caroline	0	0	1.56
9	Do. ..	Contains 2 coconut trees, a tiled masonry, and a thatched building	Sarange Don Adrian and others	0	0	16.45
10	Do. ..	Contains a coconut tree and a road way ..	Pallewattage Cornelis Costa	0	0	4.03
11	Delgahahena ..	Contains 3 coconut plants, 1 tiled masonry building, and part of a tiled mud building	Heirs of Andarage Abanchi Appu	0	0	22.62
12	Pelakosgahawatta .	Contains 2 coconut trees and part of a tiled masonry building	N. J. Coorey and others ..	0	0	8.46
13	Do. ..	Bare land contains part of a tiled masonry building	Ranhaluge Welmina Fernando	0	0	3.45

I hereby give public notice, as required by section 7, that the Government proposes to take possession of the lands. All persons interested in the aforesaid lands are hereby required to appear personally or by agent before me at this office on December 1, 1917, at 10 A.M., and to state the nature of their respective interest in the lands, and the amount and particulars of their claims to compensation for such interests.

The Kachcheri,  
Colombo, November 5, 1917.

J. G. FRASER,  
Government Agent.

HAVING been duly directed by the Governor, with the advice of the Executive Council, acting under the provisions of "The Land Acquisition Ordinance of 1876," section 6, to take order for the acquisition of the following lands, required for a public purpose, namely, as a site for Bulk Oil Installations, to wit:—

Lot.	Name of Land.	Description.	Name of Claimant.	Extent.		
				A.	R.	P.
Preliminary plan 16,569. Village—Egoda Kolonnawa.						
<i>On December 3, 1917, at 11 a.m.</i>						
1	Delgahawatta ..	Garden contains masonry buildings and a well	K. James Peiris ..	0	0	19.7
2	Do. ..	Garden contains masonry and mud buildings and 2 wells	A. Nona Silva and Charles Silva	0	2	23.6
2½	Do. ..	Grass land ..	do. ..	0	0	22.8
3	Do. ..	Garden contains part of a well and foundation of a building	J. F. de Silva Karunaratne	0	0	6
3½	Do. ..	Grass land ..	do. ..	0	0	5.3
4	Do. ..	Garden contains a mud thatched building and part of a well	Alutgamage Manis Silva	0	0	12.5
5	Do. ..	Garden contains a tiled mud building ..	K. Jusey Appu ..	0	0	28.8
6	Do. ..	Garden contains two mud buildings ..	D. Joronis and Lewina Perera	0	0	39.5
7	Do. ..	Grass land with a well ..	do. ..	0	0	6.7
8	Rajagewatta ..	Grass land ..	Mr. J. P. Mendis ..	0	0	11.6
9	Do. ..	Contains 2 tiled masonry buildings and 3 mud buildings and 2 wells	do. ..	1	1	12.8
10	Andiyahena ..	Contains 2 tiled masonry buildings and a wire fence	Liquidator of the firm of Messrs. Freudenberg & Co.	3	1	28.7
11	Do. ..	Contains 2 thatched buildings ..	do. ..	1	0	22.6
12	Do. ..	Garden contains 4 mud buildings, a well, and a bo-tree used as a shrine	J. Don Siman ..	1	1	9.9
13	Do. ..	Garden contains a well ..	J. Dona Nonohami	0	2	1
14	Bombugahakumbura	Low land contains grass ..	Mr. Peter de Saram	1	1	8.9
15	Do. ..	Marshy land ..	do. ..	2	0	22.3
16	Alubogahahena <i>alias</i> Baduwatta	High land contains grass ..	do. ..	2	2	5.5
17	Do. ..	Garden contains coconut trees and a thatched mud building	do. ..	2	0	12.3
18	Delgahawatta ..	Garden contains coconut trees and a tiled mud building	Patirage Romanis and Manis Perera	0	2	27.9

Lot.	Name of Land.	Description.	Name of Claimant.	Extent, A. R. P.
19	Alubogahahena	.. Garden contains coconut trees, 2 thatched mud buildings, and a well	W. Don Lewis Silva	.. 0 1 39.3
20	Delgahawatta	.. Garden contains coconut trees and plants and a mud building	M. Dilohami	.. 0 2 19.3
21	Do.	.. Jungle	do.	.. 0 0 31.3
22	Do.	.. Garden contains a few coconut plants and a mud building	N. D. Carolis Samaranayaka	.. 0 0 15.6
23	Do.	.. Garden contains coconut trees and a thatched building and a shed	J. Don Romanis Appu and others	0 2 22.5
24	Do.	.. Garden contains coconut trees and mud building	P. K. James Perera	.. 0 0 30.0
25	Do.	.. Garden contains 2 thatched mud houses	U. Suwaris Appu	.. 0 1 1.7
26	Alubogahahena	.. Garden contains 4 coconut trees	Mr. Peter de Saram	.. 1 3 0.9
27	Ketakalagahawatta alias Millagahawatta	.. Garden contains coconut trees, 2 tiled masonry buildings, 4 mud buildings, a well, and a masonry cistern	Nugegodage Marthelis Silva	.. 0 3 39.5
28	Ketakalagahawatta	.. Garden contains coconut trees and plants, a masonry building, and a well	Welikannage Rapiel Perera and others	0 2 5.6
29	Do.	.. Garden contains coconut trees	Patirage Selestina Perera and others	0 1 36
30	Do.	.. Garden contains coconut trees, a tiled masonry building, and an iron roofed masonry building	W. Cornelis Perera and W. M. Seneviratna	0 1 25.7
31	Do.	.. Garden contains coconut trees, a thatched mud building, and 2 wells	W. Johanna Perera and her husband	0 1 27.7
32	Do.	.. Garden contains coconut plants and trees, 2 tiled buildings, a thatched shed, a thatched building, and foundation of a building	K. D. Carolis, N. D. J. Samaranayaka, Dona Margaret Gaba Fernando, Arnolis Perera, and L. D. Isaac Appuhami	0 3 8
33	Do.	.. Owita land	do.	.. 0 1 6.9
<i>On December 4, 1917, at 11 a.m.</i>				
34	Millagahawatta	.. Contains coconut trees and a well	A. Davith Appu	.. 0 1 2.2
35	Do.	.. Contains a mud building and a well	K. Francis Perera	.. 0 1 0.3
36	Do.	.. Contains coconut trees, a masonry building, 2 sheds, and a well	N. D. J. Samaranayaka and others	1 1 25.7
37	Kelekotuwa	.. Contains coconut trees and a well	do.	.. 0 1 0.6
38	Do.	.. Jungle	do.	.. 0 3 23.7
39	Millagahawatta	.. Contains coconut trees, a masonry building, and a well	J. Hendrick de Mel	.. 0 2 13.3
40	Do.	.. Contains a tiled masonry building	do.	.. 0 0 25.5
41	Do.	.. Contains a thatched mud house	Welikannage Sina Perera	.. 0 0 18.3
42	Do.	.. Bare land	Charles Perera	.. 0 0 13.5
43	Do.	.. Contains a thatched mud building	N. D. J. Samaranayaka	.. 0 0 25.5
44	Do.	.. Contains a coconut tree	N. D. Pedrick and Margaret	.. 0 0 9
45	Do.	.. do.	L. D. Isaac Appuhami	.. 0 0 5
46	Do.	.. Contains a thatched mud building	N. Don Paulis Appuhami	.. 0 0 5.1
47	Do.	.. Contains a few coconut trees	N. D. J. Samaranayaka and Margaret	0 1 14.1
48	Do.	.. do.	N. D. Baron Appuhami	.. 0 0 36
49	Do.	.. Owita bare land	do.	.. 0 0 7
50	Do.	.. Contains a few coconut trees	B. Johana Perera and others	.. 0 1 9
51	Do.	.. Owita bare land	do.	.. 0 0 5.4
52	Do.	.. Contains coconut trees	N. D. J. Samaranayaka	.. 0 0 34
53	Kurundugahakumbura	.. Marshy land used for paddy cultivation.	B. William Perera	.. 0 3 7.3
54	Elavilakumbura	.. do.	N. Don Pedrick Appuhami	.. 0 2 28
55	Udahakumbura	.. do.	N. D. J. Samaranayaka	.. 0 3 38
56	Udahaowita	.. Contains grass and vegetable	do.	.. 0 0 39.8
57	Do.	.. do.	N. Dona Margaret	.. 0 0 14.5
58	Udahakumbura	.. Marshy land used for paddy cultivation	do.	.. 0 0 39.2
59	Udahakumbureowita	.. Open bare land	N. Don Pedrick Appuhami	.. 0 0 12
60	Udahakumbura	.. Paddy field	do.	.. 0 1 1
61	Udahakumbureowita	.. Open bare land	B. Johanna Perera	.. 0 0 5.8
62	Udahakumbura	.. Paddy field	do.	.. 0 1 8.3
63	Kajugahawatta	.. Contains coconut trees and a well	L. D. Isaac Appuhami	.. 0 0 24.4
64	Do.	.. Owita bare land	do.	.. 0 0 1.2
65	Udahakumbura	.. Paddy field	do.	.. 0 0 22.4
66	Madangahawatta	.. Contains coconut trees	Sikkuge Sanchi Perera	.. 0 0 20.4
67	Delgahawatta	.. do.	R. Agonis Perera and others	.. 0 1 0.5
68	Gorakagahawatta	.. Contains coconut trees and a tiled masonry building	A. Don Charles Appuhami	.. 0 1 4.3
69	Do.	.. Contains a well	Kotigalage Helena Hami	.. 0 0 20.5

I hereby give public notice, as required by section 7, that the Government proposes to take possession of the lands. All persons interested in the aforesaid lands are hereby required to appear personally or by agent before me at this office on the above-mentioned days at 11 A.M., and to state the nature of their respective interests in the lands, and the amount and particulars of their claims to compensation for such interests.

The Kachcheri,  
Colombo, November 5, 1917.

J. G. FRASER,  
Government Agent.