

Ceylon Government Gazette

REGISTERED AS A NEWSPAPER IN CEYLON.

Published by Authority.

No. 6,909 — FRIDAY, NOVEMBER 16, 1917.

Part III.—Lands.

Separate paging is given to each Part in order that it may be filed separately.

	PAGE		PAGE		PAGE
Land Settlement Notices :—		Land Sales by the Government Agents :—		Land Sales by the Settlement Officer :—	
Preliminary Notices ..	495	North-Western Province ..	—	Northern Province ..	591
Final Orders ..	517	North-Central Province ..	587	Eastern Province ..	—
Land Sales by the Government Agents :—		Province of Uva ..	589	North-Western Province ..	593
Western Province ..	—	Province of Sabaragamuwa ..	590	North-Central Province ..	—
Central Province ..	—	Land Sales by the Settlement Officer :—		Province of Uva ..	—
Southern Province ..	585	Western Province ..	—	Province of Sabaragamuwa ..	—
Northern Province ..	585	Central Province ..	—	Land Acquisition Notices ..	596
Eastern Province ..	—	Southern Province ..	—	Land Resumption Notices ..	—

PRELIMINARY NOTICES.

Kalutara Notice No. 6,661.

Notice under "The Waste Lands Ordinances of 1897, 1899, 1900, and 1903."

TAKE notice that unless within three months from November 16, 1917, the persons, if any, who claim any interest in the lands hereinafter mentioned or in any one or more of such lands or to some interest therein make claim in person or in writing to the said lands or any of them or to some interest therein to N. A. Hampton, Esq., Special Officer appointed under section 28 of "The Waste Lands Ordinances of 1897, 1899, 1900, and 1903," at his office at Colombo :

Such Special Officer, in pursuance of the powers vested in him by the said Ordinances, will declare by writing under his hand that the said lands, or such of them as to which no claim has been made, are the property of the Crown.

N. A. HAMPTON,
Special Officer.

Description of the Lands referred to.

The following lots situated in the village of Halwala, in the Walallawiti pattu of the Pasdun korale west of the Kalutara District, in the Western Province, as described in the annexed diagram :—

Preliminary plan 81.

Lot.	Name of Land.	Extent, A. R. P.	Lot.	Name of Land.	Extent, A. R. P.
1½	Footpath	0 0 17	95½	Footpath	0 1 5
3	Ratnagulankandemahahena and Bulathenkanda	264 2 30	99A	Pahura-addaradeniya	0 0 37
43M	Ambagahaowita-ela (stream)	0 0 11	99H	Landagahawala (water-hole)	0 1 16
54½	Athawldeniyapitakattiya (stream reservation)	0 3 6	102	Malambekele	91 1 21
66A	Pahurakandekele (reservation for road)	0 1 16	102½	Papiliyagahadeniya	0 2 6
66B	Do. (do.)	0 0 30	103	Malambeaddaradeniya	0 1 19
67	Pahurakandebalayakanda	86 3 35	109B	Munamalgahawattepitakattiya (reservation for road)	0 0 5
67½	Pahureadarakele (reservation for road)	0 0 27	128A	Malambekele	7 0 38
70A	Kumburaheneketiya	0 0 10	129	Malambekele alias Pahureaddaregurukanda (cemetery)	1 0 9
72	Kumburahena-dola (stream)	0 0 21	130	Pahura-addaraudumulla	0 0 30
73½	Pahurakanda-atmaga (reservation for road)	0 0 19	135A	Pahura-addarakattiya (reservation for road)	0 0 13
			139	Pahurakandewatta	0 3 22

Lot.	Name of Land.	Extent, A. R. P.	Lot.	Name of Land.	Extent, A. R. P.
141 ..	Pahurakandewatta	2 0 4	191H ..	Lewanduwa, Paraigama, Gammana, Pannila (roads)	0 0 17
142 ..	Pahura-addarawatta, Iskolawatta	2 1 38	191J ..	Do. (do.)	0 0 9
160 ..	Egodahagodakele	14 3 15	191M ..	Do. (do.)	0 2 14
160½ ..	Katakaralagahawattapitakattiya (reservation for road)	0 0 10	191O ..	Do. (do.)	2 1 20
179½ ..	Footpath	0 0 6	192 ..	Paraigama-ela, Duwa-ela, Hiriyana-ela (streams) (part)	2 1 8
181A ..	Katakaralagahawattapitakattiya (reservation for footpath)	0 0 11	193 ..	Puwakketiye-dola, Potukumbure-ela (streams) (part)	2 3 34
191 ..	Lewanduwa, Paraigama para (road)	2 0 10	193C ..	Puwakketiye-dola (part)	0 1 20
191B ..	Lewanduwa, Paraigama, Gammana, Pannila (roads)	0 0 20	194 ..	Bokerawela-dola (stream)	0 0 29
191D ..	Do. (do.)	0 0 8			
191F ..	Do. (do.)	0 1 4			487 1 0

and bounded as follows: on the north by the village limit of Ittapana, (part of Puwakketiye-dola), the village limit of Ittapana, the village limit of Pannila; on the east by the village limit of Paraigama; on the south by the village limit of Paraigama (part of Paraigan-ela), the village limit of Gammana (part of Paraigan-ela); on the west by the village limit of Lulbaduwa (part of Potukumbura-ela), the village limit of Lulbaduwa.

NOTE.—The following lots lying within the above boundaries are excluded from this notice, and no part of their aggregate acreage of 556 acres 3 roods and 38 perches is included in the acreage of 487 acres and 1 rood given above:—

Preliminary plan 81.

Lot.	Name of Land.	Extent, A. R. P.	Lot.	Name of Land.	Extent, A. R. P.
A 1 ..	Part of T. P. 243,836	1 0 0	A 21A ..	Rajgahaheneatmaga (reservation for footpath)	0 0 6
A 2 ..	Do.	2 1 15	A 22 ..	Ratteowitapitakattiya	0 0 20
A 2A ..	Delkadawattepitakattiya (reservation for footpath) (T. P. 325,523)	0 0 18	A 23 ..	Bowitiyaliyadda or Raththeowita	0 2 8
A 2½ ..	Delkadawattepitakattiya (T. P. 325,509)	0 1 8	A 23A ..	Do. (T. P. 82,479)	0 2 26
A 3A ..	Part of T. P. 253,006	0 0 29	A 24 ..	Parts of T. Ps. 260,469 and 82,479	0 0 29
A 3B ..	Do.	0 0 4	A 25 ..	T. P. 251,907 and parts of T. Ps. 260,469, 260,637, &c.	3 2 25
A 3C ..	Part of T. P. 215,459	0 2 15	A 26 ..	Part of T. P. 251,906	0 2 20
A 3D ..	Battadeniya (T. P. 326,155)	0 0 9	A 27 ..	Part of T. P. 82,478, T. P. 82,479	0 1 7
A 3E ..	Part of T. P. 251,906	0 0 3	A 28 ..	Rajgahaheneatmaga (T. P. 325,426)	0 1 1
A 3F ..	Parts of T. Ps. 260,511 and 251,906	0 0 5	A 28A ..	Parts of T. Ps. 82,478 and 84,153	0 0 9
A 3G ..	Parts of T. Ps. 260,468 and 150,016	0 0 20	A 29 ..	Part of T. P. 84,153	0 0 37
A 3H ..	Part of T. P. 243,836	0 0 6	A 30 ..	Part of T. P. 251,905	0 2 36
A 3I ..	Part of T. P. 84,153	0 0 3	A 31 ..	Do.	0 3 28
A 4 ..	T. P. 243,839 and parts of T. Ps. 243,838, 249,556, &c.	6 0 22	A 31½ ..	Bulathhenkandepahalakattiya, T. P. 312,339	1 0 16
A 4A ..	Periyahenewattepitakattiya (reservation for footpath) (T. P. 325,523)	0 0 20	A 32 ..	Illukkattiyawatta	0 1 35
A 4B ..	Part of T. P. 249,556	0 0 3	A 34 ..	Do.	0 1 18
A 4½ ..	Galgodakele (T. P. 312,149)	1 1 19	A 35 ..	Part of T. P. 84,153	0 1 24
A 4½A ..	Do. (reservation for path)	0 1 2	A 36 ..	Illukkattiyawatta, Lindagawawatta	1 2 32
A 4½B ..	Do. (reservation for outlet)	0 0 13.5	A 37 ..	Lindagawawatta	0 1 10
A 4½C ..	Do. (do.)	0 0 12.5	A 38 ..	Do.	7 0 25
A 4½D ..	Do. T. P. 312,148	1 0 20	A 39 ..	Part of T. P. 253,006	2 0 22
A 4½E ..	Periyahenewattegodella (T. P. 312,151)	0 3 31	A 40 ..	T. P. 186,681	0 2 16
A 5 ..	Part of T. P. 82,412	0 0 23	A 41 ..	Part of T. P. 253,006 and T. P. 325,768	0 1 10
A 6 ..	T. P. 249,556	0 1 23	A 42 ..	Udumulladeniya, T. P. 325,768	0 2 20
A 7 ..	T. P. 82,481 and parts of T. Ps. 24,383 and 243,838	1 0 6	A 43 ..	Paragahaowita, T. P. 323,888	0 1 21
A 7A ..	Delkadawattepitakattiya (reservation for footpath) (T. P. 325,523)	0 0 14	A 43A ..	Ambagahaowita, T. P. 325,902	0 3 27
A 7B ..	Do. (do.) (do.)	0 0 8	A 43B ..	Paragahaowita, T. P. 325,900	0 1 22
A 8 ..	Part of T. P. 285,186	1 0 31	A 43C ..	Do. T. P. 325,904	0 0 30
A 8A ..	Do. (reservation for road)	0 0 18	A 43D ..	Do.	0 2 7
A 8B ..	Parts of T. Ps. 238,465 and 243,837	0 2 0	A 43E ..	Ambagahaowita, T. P. 323,833	0 0 36
A 9 ..	Part of T. P. 285,186	0 2 10	A 43F ..	Do. T. P. 325,914	0 1 5
A 9A ..	Do. (reservation for road)	0 0 16	A 43G ..	Do. T. P. 325,912	0 1 8
A 10 ..	Part of T. P. 82,480	1 1 4	A 43H ..	Paragahaowita, T. P. 324,025	0 1 34
A 11 ..	Do.	1 2 33	A 43I ..	Do. T. P. 323,889	0 0 28
A 12 ..	Watta-addaraowita	0 0 32	A 43J ..	Lindagawakumbura, T. P. 325,914	0 0 11
A 13 ..	Part of T. P. 106,692	0 0 30	A 43K ..	Ambagahaowita, T. P. 324,143	0 0 21
A 14 ..	Do.	0 0 32	A 43L ..	Do. T. P. 325,914	0 0 16
A 14½ ..	Periyahenewattapitakattiya (T. P. 312,150)	0 0 10	A 44 ..	Duwawattepitakattiya, Duwewatta	7 0 33
A 15 ..	Part of T. P. 260,512 and T. P. 84,154	0 1 26	A 45 ..	Duwewatta	0 1 36
A 15½ ..	T. Ps. 275,266 and 274,436	1 1 34	A 55 ..	Ellewattapitakattiya	1 2 5
A 16 ..	Parts of T. Ps. 260,468 and 150,016	0 2 33	A 56 ..	Ellewatta	1 3 31
A 17 ..	Part of T. P. 260,512	0 1 19	A 57 ..	Do. T. P. 325,905	0 1 31
A 18 ..	Ratteowita	2 1 25	A 57A ..	Do.	0 0 10
A 19 ..	Parts of T. Ps. 150,016 and 260,636	1 1 3	A 58 ..	Duwawattepitakattiya	0 1 20
A 20 ..	Rajgahahenedeniya (T. P. 326,154)	0 2 21	A 58A ..	Do. T. P. 325,427	0 1 3
A 20A ..	Part of T. P. 150,016	0 0 4	A 58B ..	Do.	0 0 31
A 21 ..	Parts of T. Ps. 260,511 and 260,469	1 1 36	A 58C ..	Do. T. P. 324,037	0 2 22
			A 58D ..	Kosgahawatta	0 1 23
			A 60 ..	Do.	2 0 6
			A 61 ..	Do. T. P. 325,425	0 2 35
			A 61A ..	Do. T. P. 324,040	0 2 34
			A 61B ..	Battadeniya, T. P. 326,155	0 2 2

Lot.	Name of Land.	Extent, A. R. P.	Lot.	Name of Land.	Extent, A. R. P.
A 61C	Kosgahawatta	0 1 31	A 100½	Verakugahaowitapitakattiya, T. P. 316,733	1 0 19
A 61D	Battadeniya, part of T. P. 215,460	0 0 5	A 101	T. P. 243,840 and part of T. P. 243,841	1 2 14
A 62	Parts of T. Ps. 215,460 and 215,459	0 3 1	A 101½	T. P. 275,264	0 1 9
A 63	Part of R. P. 215,459	5 1 12	A 102A	Part of T. P. 83,670	0 1 37
A 64	Parts of T. Ps. 215,459 and 186,682	3 2 37	A 102B	Malambekelle	0 2 14
A 65	Egodawatta	0 3 6	A 102C	Part of T. P. 83,671	0 0 13
A 66	Pahurakandakele, T. P. 316,818	4 2 6	A 102D	Part of T. P. 104,805	0 1 0
A 66C	Part of T. P. 83,672	0 1 10	A 102E	Part of T. P. 84,150	0 0 15
A 67D	Part of T. P. 257,459	0 0 16	E 102F	Rygamayaowitapitaira	0 0 16
A 67½	Pahureaddarakele, T. P. 312,212	1 1 0	A 102G	Papeliyagahaudumulla	0 0 9
A 67¾	T. P. 275,493	0 3 19	A 102H	Part of T. P. 238,464	0 0 4
A 67¾	Pahurekandakele, T. P. 312,153	1 0 8	A 102 I	Malambeadarakattiya or Pas-hauledeniya	0 0 7
A 68	Kumburehenedeniya, T. P. 325,890	0 1 39	A 102J	Tebuandumulleowita	0 0 36
A 70	Part of T. P. 186,682	2 2 3	A 102K	Part of T. P. 198,183	1 2 39
A 71	Egodawattedeniya, T. P. 325,903	2 3 5	A 102L	Part of T. P. 237,693	0 0 8
A 71A	Do.	0 0 9	A 102M	Part of T. P. 83,671	0 0 5
A 71B	Megodawatta, T. P. 323,832	0 1 33	A 102N	Part of T. P. 100,290	0 0 2
A 71C	Do.	0 0 35	A 102 O	Part of T. P. 100,290	0 0 6
A 71D	Do. T. P. 323,884	0 2 30	A 102P	Etpotupitaira	0 0 7
A 71E	Do. T. P. 325,909	0 0 38	A 102½	T. P. 275,437	1 2 31
A 71F	Kumburahenedeniya, T. P. 326,113	0 1 17	A 104	T. P. 90,440	1 3 37
A 71G	Egodawatta	0 0 11	A 105	Kendaketiyagodella, T. P. 325,719	2 1 27
A 73	Megodawatta	11 0 22	A 105A	Do.	0 0 18
A 73½	Pahurakanda-atmaga, T. P. 312,211	1 0 19	A 105½	Do. T. P. 312,174	4 1 34
A 75	Egodawatta	0 0 24	A 106	T. Ps. 237,692 and 256,176	4 2 38
A 76	Do.	0 0 35	A 108	Part of T. P. 198,182	0 3 4
A 78	Part of T. P. 215,459	4 0 33	A 109	Part of T. P. 211,020	6 1 11
A 79	Udagangulaowita, T. P. 325,906	0 3 10	A 109A	Parts of T. Ps. 210,959, 211,004, 211,005, and 198,181	2 2 27
A 79A	Do. T. P. 324,009	0 0 24	A 109C	Munamalgahawatta (reservation for road)	0 0 8
A 79B	Do. T. P. 324,014	0 0 23	A 110	T. P. 313,602	0 2 8
A 79C	Do. T. P. 324,012	0 0 18	A 110A	Munamalgahawatta (reservation for road)	0 0 5
A 79D	Do. T. P. 325,911	0 1 7	A 111	Parts of T. Ps. 198,181, 198,180, and 211,020	0 3 26
A 79E	Do. T. P. 324,013	0 0 30	A 112	T. P. 198,180 and part of T. P. 198,181	2 2 0
A 79F	Do. T. P. 324,011	0 0 23	A 113	Parts of T. Ps. 198,181 and 210,959	0 2 8
A 79G	Udagangulakumbura, T. P. 326,157	0 1 32	A 114	Parts of T. Ps. 211,004, 211,005, and 210,959	3 0 22
A 81	Part of T. P. 215,459	1 1 39	A 115	Part of T. P. 211,005	0 1 18
A 83	Kosgahawatta	0 1 29	A 116	Badalduwa	1 1 1
A 83A	Do. (T. P. 324,018)	0 0 39	A 117	Do.	0 1 9
A 83B	Do. (do.)	0 1 18	A 118	Parts of T. Ps. 198,183 and 256,176	111 3 18
A 83C	Do. (do.)	0 1 16	A 118A	Dawatagahawattekumbura or Egodahawattekumbura (T. P. 323,952)	0 2 3
A 83D	Do.	0 0 31	A 118B	Bogahaowitemedakattiya	2 3 1
A 86	Kosgahawatta, T. P. 324,010	0 0 37	A 118C	Do.	2 0 17
A 87	Kosgahaliyaddedeniya, T. P. 324,010	0 1 8	A 118D	Do.	1 2 9
A 88	Dola-addaraowita	0 2 0	A 118E	Do.	1 1 24
A 88A	Do.	0 2 4	A 118F	Part of T. P. 82,036	1 2 38
A 90	Duwewatta	1 2 19	A 119	Gorakduwawattedeniya, Paluhenawattepattiya, &c.	1 2 33
A 91	Nugagahawatta, &c.	14 3 25	A 120	Gorakaduawawatta	0 3 16
A 92	Udagangulawatta	0 1 36	A 122	Gorakaduawawatta	0 3 3
A 92A	Udagangulakele, T. P. 325,899	0 0 38	A 123	Gorakagahawatta	0 2 8
A 93	Pahureaddarawatta, T. P. 323,882	0 3 13	A 125	Do.	0 0 24
A 94	Gallindakele, T. P. 325,901	0 2 30	A 126	Mahaliyaddaowita alias Galabodawattepattiya, T. P. 323,836	1 2 10
A 94A	Gallindawatta	0 0 18	A 127	Lindamulladeniya, T. P. 323,835	0 1 28
A 95	T. P. 257,460 and part of T. P. 257,459	4 0 31	A 128	Malambekelle, T. P. 323,837	5 0 19
A 95A	Pahura-addarawatta (reservation for road)	0 0 21	A 128B	Do.	1 0 5
A 95B	Do. (do.)	0 1 12	A 128C	Kosgahaduawawatta, T. P. 326,158	1 3 17
A 96	Do. T. P. 326,121	1 0 6	A 128D	Malambekelle, T. P. 325,887	1 0 28
A 97	Hirihenegodawatta (T. P. 324,083)	1 0 23	A 128E	Do. T. P. 325,113	5 0 11
A 98	Diganeowitagodella	0 1 11	A 128F	Tebuandamullaihalakattiya	0 0 4
A 99	T. Ps. 84,151, 84,155, 84,149, 82,678, 82,679, 104,802, &c.	96 3 11	A 131	Parts of T. Ps. 83,670 and 83,671	10 1 39
A 99B	Part of T. P. 238,464	0 3 20	A 131A	Malambewatta, T. P. 323,940	0 1 29
A 99C	Rygamayaudumulla, T. P. 325,913	1 1 30	A 131B	Do. T. P. 326,156	0 0 34
A 99D	Papeliyagahaudumulla, T. P. 325,891	0 2 31	A 131C	Do.	0 3 35
A 99E	Katukurundundeniya, T. P. 324,021	0 3 26	A 131D	Do. T. P. 326,156	0 0 24
A 99F	Part of T. P. 100,290	1 2 15	A 132	Part of T. P. 83,670	2 1 1
A 99G	Bogahaowita	1 3 33	A 133	T. P. 211,003 and part of T. P. 211,002	1 2 15
A 99 I	Ambagahaowita, T. P. 324,020	0 1 28	A 133A	Pahura-addaralanda (reservation for road)	0 0 8
A 99J	Do. T. P. 324,019	0 0 34	A 133B	Do. T. P. 323,842	0 1 7
A 99K	Do. T. P. 324,223	0 0 37			
A 99L	Do. T. P. 324,224	0 2 3			
A 99M	Lindagawawatta	0 0 7			
A 99N	Pepeliyagahaudumulla	0 0 6			
A 100	T. P. 237,693	1 1 11			

Lot.	Name of Land.	Extent, A.	R.	P.	Lot.	Name of Land.	Extent, A.	R.	P.
A 134	.. Pahura-addarawatta	..	0	3 11	A 183	.. Kuruminiudumullawatta	..	0	1 20
A 135	.. T. P. 249,036	..	0	3 23	A 184	.. T. P. 211,751	..	0	1 18
A 136	.. Pahura-addaradeniya, T. P. 323,852	T. P.	0	1 13	A 185	.. Kuruminiudumuladeniya, T. P. 323,808	T. P.	0	1 7
A 137	.. Pahura-addarawatta, T. P. 323,851	T. P.	0	1 13	A 186	.. Part of T. P. 276,515	..	0	2 9
A 138	.. Part of T. P. 83,672	..	4	2 4	A 187	.. Bogahawilalhalakattiya	..	0	3 27
A 138A	.. Pahura-addarawatta	..	0	3 25	A 188	.. Egodawattepitakattiya, T. P. 325,888	T. P.	0	1 27
A 138B	.. Pansalawatta	..	0	0 35	A 188A	.. Do.	..	0	0 6
A 138C	.. Pahura-addarawatta, T. P. 323,806	T. P.	0	1 7	A 189	.. Part of T. P. 82,036	..	0	3 27
A 138D	.. Do.	..	0	1 35	A 190	.. Egodawattepitakattiya, T. P. 323,809	T. P.	0	0 20
A 138E	.. Do.	T. P. 323,806	0	2 35	A 190A	.. Part of T. P. 82,036	..	0	0 6
A 138F	.. Do.	..	0	1 13	B 3J	.. Bokerewalakele	..	0	1 10
A 143	.. Gorakagahawatta <i>alias</i> Mahagederawatta, T. P. 325,889	..	0	1 19	B 46	.. T. P. 249,218, parts of T. Ps. 249,215 and 249,513	..	1	1 15
A 144	.. Galatarawatta, Jambughawatta, Migahawatta, &c.	..	21	2 6	B 47	.. T. P. 249,214, parts of T. Ps. 249,215, 261,313, 249,213	..	2	2 35
A 145	.. Paluhewattapattiya	..	0	0 15	B 48	.. Part of T. P. 249,213	..	2	0 38
A 146	.. Migahawatta	..	0	0 35	B 49	.. Parts of T. Ps. 249,212 and 215,428	..	0	1 27
A 147	.. Galatarawatta	..	0	1 20	B 50	.. Part of T. P. 215,428	..	0	3 1
A 148	.. Galatarawattapattiya	..	0	2 6	B 51	.. Part of T. P. 249,216	..	1	1 0
A 149	.. Kalawitagodella	..	0	1 15	B 52	.. T. P. 249,217 and parts of T. Ps. 261,313 and 249,216	..	2	3 19
A 150	.. Do.	..	0	1 14	B 53	.. Parts of T. Ps. 215,428, 215,429, 249,216, &c.	..	4	2 8
A 151	.. Do.	..	0	1 4	C 3½	.. Mahahena, T. P. 313,518	..	2	1 5
A 152	.. Totagawawatta	..	0	1 21	C 3½	.. Mahahenatmaga, T. P. 312,214	..	1	0 30
A 153	.. Do.	..	0	1 5	D 54	.. T. P. 215,426	..	1	0 8
A 154	.. Duwawatta	..	0	3 26	D 54½	.. Atahawldeniyapitakattiya, T. P. 312,213	..	1	2 25
A 155	.. Egodawatta	..	1	3 39	E 67A	.. Udumuldeniya, T. P. 325,767	..	0	0 10
A 156	.. Do.	..	0	1 9	E 67B	.. Do.	..	0	0 5
A 157	.. Do.	..	0	1 0	E 67C	.. Do.	..	0	0 6
A 158	.. Egodawattepitakattiyapattiya, T. P. 323,807	..	0	1 34	E 178	.. Do.	..	0	3 35
A 159	.. Egodawattepitakattiya	..	0	2 26	102Q	.. Millagahabokka	..	0	0 16
A 160½	.. Egodahagodakele, T. P. 312,173	..	1	2 21	102R	.. Part of T. P. 85,584	..	0	0 15
A 160½	.. Part of T. P. 276,515	..	1	0 39	140	.. Pahurakandapansalawatta	..	1	1 18
A 160½	.. Katakalaralahawattepittakattiya, T. P. 312,210	..	3	0 13	191A	.. Leuwanduwa, Paraigama, Gammana, and Pannila (roads) (part of T. P. 84,153)	..	0	0 6
A 161	.. Dawatagahawatta, T. P. 323,952	..	0	0 32	191C	.. Do. (parts of T. Ps. 82,478 and 82,479)	..	0	0 10
A 162	.. Dawatagahawatta, Egodahawatta	..	1	3 7	191E	.. Do. (part of T. P. 82,479)	..	0	0 4
A 163	.. Dawatagahawatta	..	0	3 19	191G	.. Do. (parts of T. Ps. 84,154 and 106,692)	..	0	0 16
A 164	.. Dolagawawatta, Udumullawatta	..	2	2 29	191I	.. Do. (part of T. P. 82,412)	..	0	0 16
A 165	.. Gorakagahagodella	..	0	1 6	191K	.. Do. (part of T. P. 285,186)	..	0	0 18
A 166	.. Mahagedarawatta	..	0	3 8	191L	.. Do. (part of T. P. 215,459)	..	0	0 15
A 167	.. Do.	..	1	0 19	191N	.. Do. (part of T. P. 83,672)	..	0	0 14
A 168	.. Mahagedarawattepitakattiya	..	0	1 5	191P	.. Do. (part of T. P. 82,036)	..	0	0 18
A 169	.. Mahagedarawatta	..	0	0 29	193A	.. Puwakketiye-dola, Potukumburela (stream, part of T. P. 215,428)	..	0	0 10
A 170	.. Do.	..	0	0 30	193B	.. Puwakketiye-dola, Potukumburela (half the stream), part of T. P. 238,466	..	0	0 4
A 171	.. Udumullawatta, Millagahawatta	..	2	3 16					
A 172	.. Udumullawatteihalakattiya	..	0	2 2					
A 173	.. Udumullewattapittakattiya	..	0	2 9					
A 175	.. Udumullewattapattiya, Katakalaralahawattedeniya	..	1	1 2					
A 176	.. Katakalaralahawatta	..	0	3 5					
A 177	.. Do.	..	0	3 19					
A 179	.. Part of T. P. 211,749	..	2	0 25					
A 181	.. Do.	..	1	3 33					
A 181B	.. Do.	..	1	0 30					
A 182	.. Kuruminiudumullawatta	..	0	2 24					
							556	3	38

[For Diagram see page 499.]

Mannar Notice No. 6,662.

Notice under "The Waste Lands Ordinances of 1897, 1899, 1900, and 1903."

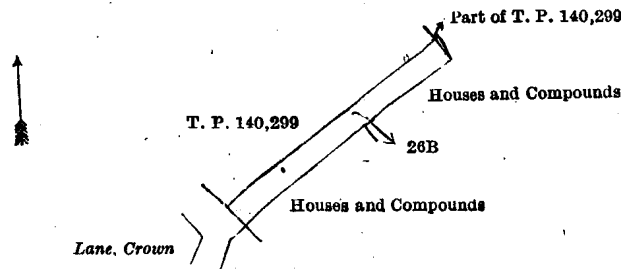
TAKE notice that unless within three months from November 16, 1917, the persons, if any, who claim any interest in the land hereinafter mentioned make claim in person or in writing to the said land or to some interest therein to J. M. Davies, Esq., Special Officer appointed under section 28 of "The Waste Lands Ordinances of 1897, 1899, 1900, and 1903," at his office at Colombo:

Such Special Officer, in pursuance of the powers vested in him by the said Ordinances, will declare by writing under his hand that the land, to which no claim has been made, is the property of the Crown.

J. M. DAVIES,
Special Officer.

Description of the Land referred to.

The land commonly called or known as lane, situated in Grand Bazaar division of Mannar town of Mannar East of Mannar Island, in Mannar District of Northern Province, containing in extent 2 64 perches, shown as lot 26B in plan of Grand Bazaar division, Mannar town survey, and in the annexed diagram; and bounded as follows: on the north by T. P. 140,299; on the east by T. P. 140,299, houses and compounds (private); on the south by houses and compounds (private), lane claimed by the Crown; on the west by T. P. 140,299.



Surveyor-General's Office,
Colombo, September 20, 1917.

Scale of 1 Chain to an Inch.

Mannar S. O. 11—1917.

W. C. S. INGLES,
Surveyor-General.

Mullaittivu Notice No. 6,663.

Notice under "The Waste Lands Ordinances of 1897, 1899, 1900, and 1903."

TAKE notice that unless within three months from November 16, 1917, the persons, if any, who claim any interest in the land hereinafter mentioned make claim in person or in writing to the said land or to some interest therein to J. M. Davies, Esq., Special Officer appointed under section 28 of "The Waste Lands Ordinances of 1897, 1899, 1900, and 1903," at his office at Colombo :

Such Special Officer, in pursuance of the powers vested in him by the said Ordinances, will declare by writing under his hand that the land, to which no claim has been made, is the property of the Crown.

J. M. DAVIES,
Special Officer.

Description of the Land referred to.

The land commonly called or known as Nainamadu forest reserve (inclusive of roads and paths), situated in the villages of Nainamadu, Nedunkeni, Velankulam, Olumadu, Nochehikkulam, Koraimoddai, Unchalkaddi (Kulankulam abandoned), Uttukulam, Parasankulam, Arachchikulam, Samalankulam, (Nochehikkulam abandoned) Periyapuwarasankulam, Anantarpuliyankulam, and Sinnapuvarasankulam, in the Melpattu East and South, Udaiyaur, and Kilakkumulai North of Vavuniya North and South division of Mullaittivu District, in the Northern Province, containing in extent 24,259 acres and 34 perches, shown as lot 1 in preliminary plan 4,892 and in the annexed diagram; and bounded as follows: on the north by a main road from Kallolukanpuliyankulam to Mullaittivu, Crown forest, the road from Kallolukanpuliyankulam to Mullaittivu; on the east by Crown forest, a minor road from Nedunkeni to Tokulankulam, Crown forest, a minor road from Olumadu to Ariyamadu, Crown forest; on the south by a minor road from Kulankulam to Marailuppai (Crown forest), Crown forest; on the west by a minor road from Mamadu, the Crown forest, minor road, Crown forest, minor road, Crown forest, minor road from Mamadu to Nainamadu, Crown forest.

[For Diagram see page 501.]

Mullaittivu Notice No. 6,664.

Notice under "The Waste Lands Ordinances of 1897, 1899, 1900, and 1903."

TAKE notice that unless within three months from November 16, 1917, the persons, if any, who claim any interest in the land hereinafter mentioned make claim in person or in writing to the said land or to some interest therein to J. M. Davies, Esq., Special Officer appointed under section 28 of "The Waste Lands Ordinances of 1897, 1899, 1900, and 1903," at his office at Colombo :

Such Special Officer, in pursuance of the powers vested in him by the said Ordinances, will declare by writing under his hand that the land, to which no claim has been made, is the property of the Crown.

J. M. DAVIES,
Special Officer.

Description of the Land referred to.

The land commonly called or known as Irapaikkulam forest reserve (inclusive of paths), situated in the villages of Navatkulam, Tachchamakilankulam, Maraiyadittakulam, Alaikalluppoddakulam, and (Nochehikkulam abandoned), in the Kilakkumulai korale north of the Vavuniya South division of the Mullaittivu District, in the Northern Province, containing in extent 2,335 acres 3 roods and 14 perches, shown as lot 1 in preliminary plan 4,879 and in the annexed diagram; and bounded as follows: on the north by the Crown forest, Maraiyadittakulam tank; on the east by Crown forest; on the south by the minor road from Periyamarailuppai to Omantai, the Crown forest, the Navatkulam tank, Crown forest; on the west by the Crown forest, the Tachchamakilankulam tank, the Crown forest.

[For Diagram see page 502.]

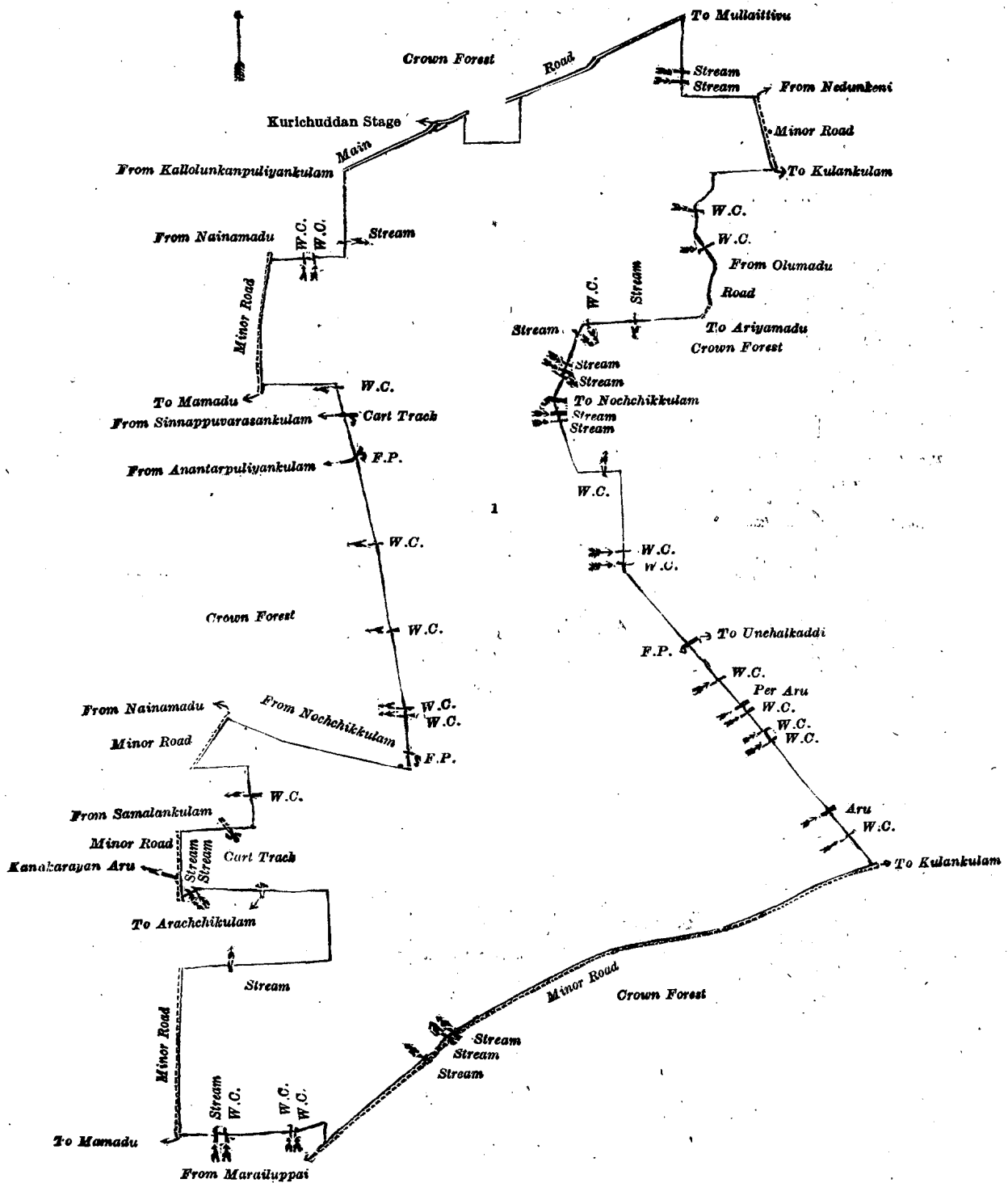
Mullaittivu Notice No. 6,665.

Notice under "The Waste Lands Ordinances of 1897, 1899, 1900, and 1903."

TAKE notice that unless within three months from November 16, 1917, the persons, if any, who claim any interest in the land hereinafter mentioned make claim in person or in writing to the said land or to some interest therein to J. M. Davies, Esq., Special Officer appointed under section 28 of "The Waste Lands Ordinances of 1897, 1899, 1900, and 1903," at his office at Colombo :

Such Special Officer, in pursuance of the powers vested in him by the said Ordinances, will declare by writing under his hand that the land, to which no claim has been made, is the property of the Crown.

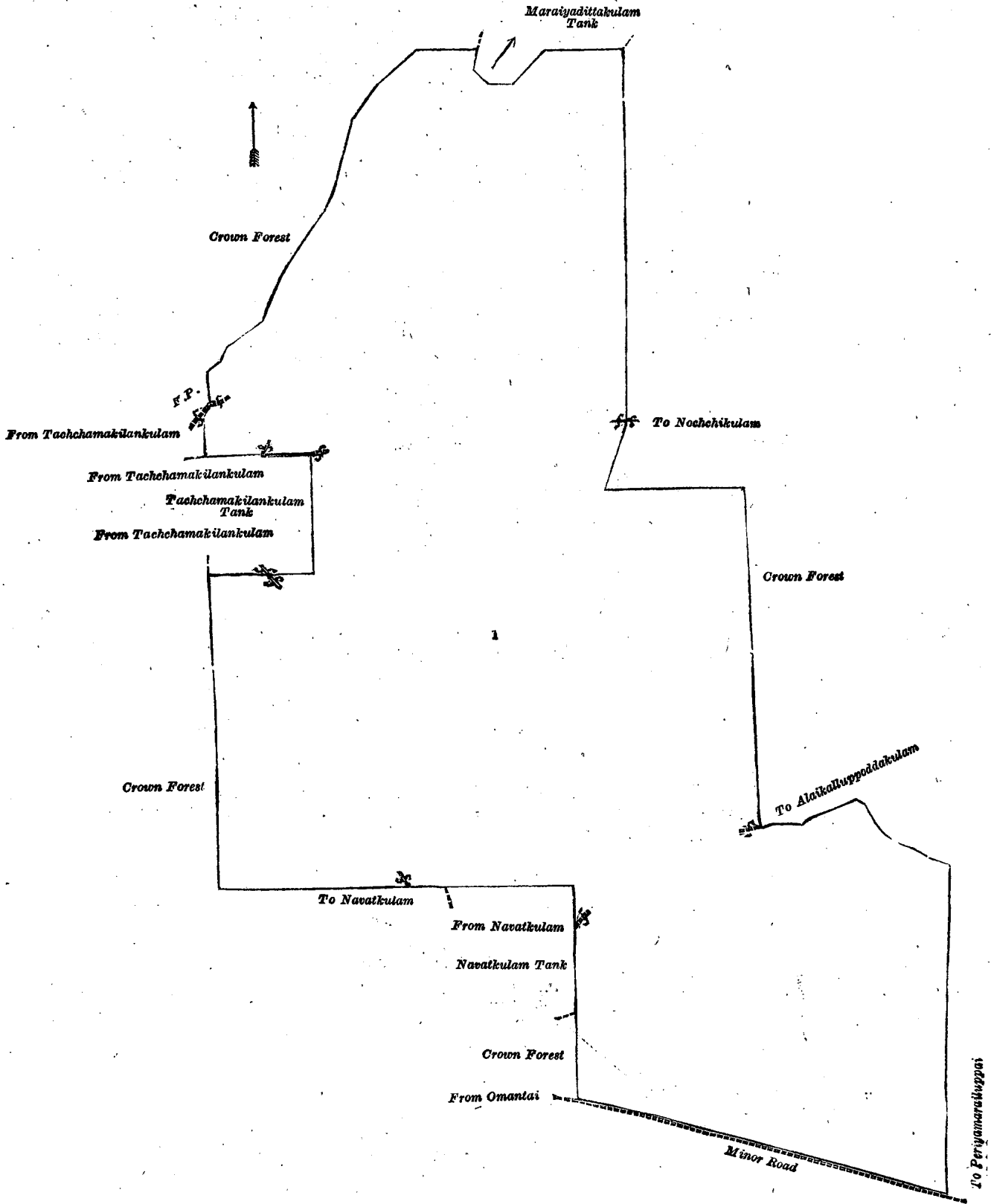
J. M. DAVIES,
Special Officer.



Surveyor-General's Office,
Colombo, September 25, 1917.

Scale of 128 Chains to an Inch.

W. C. S. INGLES,
Surveyor-General.



Surveyor-General's Office,
Colombo, September 21, 1917.

Scale of 32 Chains to an Inch.

W. C. S. INGLES,
Surveyor-General.

Mullaittivu S. O. 5—1917.

Kurunegala Notice No. 6,666.

Notice under "The Waste Lands Ordinances of 1897, 1899, 1900, and 1903."

TAKE notice that unless within three months from November 16, 1917, the persons, if any, who claim any interest in the lands hereinafter mentioned or in any one or more of such lands or to some interest therein make claim in person or in writing to the said lands or any of them or to some interest therein to J. M. Davies, Esq., Special Officer appointed under section 28 of "The Waste Lands Ordinances of 1897, 1899, 1900, and 1903," at his office at Colombo :

Such Special Officer, in pursuance of the powers vested in him by the said Ordinances, will declare by writing under his hand that the said lands, or such of them as to which no claim has been made, are the property of the Crown.

J. M. DAVIES,
Special Officer.

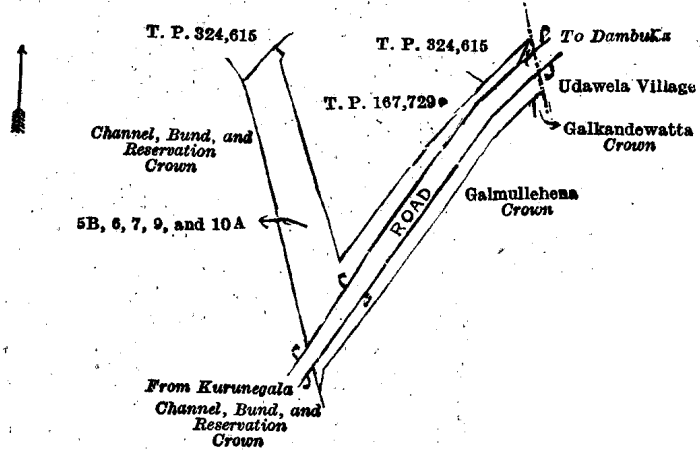
Description of the Lands referred to.

The following lots situated in the village of Pannala (eastern portion) of the Ihala Wisideke korale, in the Hiriyala hatpattu of the Kurunegala District, in the North-Western Province, as described in the annexed diagrams :—

I.—Preliminary plan I,194.

Lot.	Name of Land.	Extent, A. R. P.	Lot.	Name of Land.	Extent, A. R. P.
3B ..	Andaragollehena (reservation for road)	0 0 2	10A ..	Galmullehena (reservation for road)	0 1 1
6 ..	Galkandawatta	0 0 12			
7 ..	Do.	0 1 22			
9 ..	Do. (reservation for road)	0 0 35			0 3 32

and bounded as follows : on the north by T. Ps. 324,615, 167,729, 324,615; on the east by the village limit of Udawela ; on the south by Galkandewatta belonging to the Crown, Galmullehena belonging to the Crown ; on the west by channel, bund, and reservation claimed by the Crown.



Surveyor-General's Office,
Colombo, August 27, 1917.

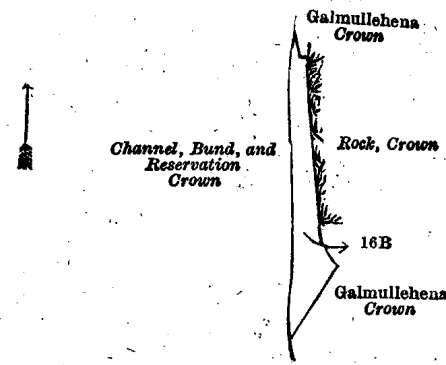
Scale of 4 Chains to an Inch.

W. C. S. INGLES,
Surveyor-General.

II.—Preliminary plan I,194.

Lot.	Name of Land.	Extent, A. R. P.
16B ..	Galmullehena	0 1 13

and bounded as follows : on the north by Galmullehena belonging to the Crown ; on the east by a rock declared to be the property of the Crown under the Waste Lands Ordinances ; on the south by Galmullehena belonging to the Crown ; on the west by a channel, bund, and reservation claimed by the Crown.



Surveyor-General's Office,
Colombo, August 27, 1917.

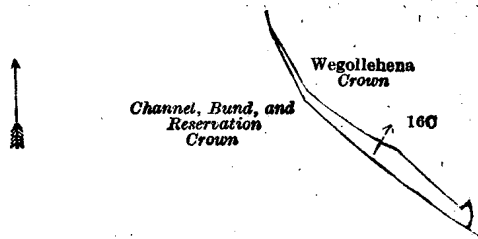
Scale of 4 Chains to an Inch.

W. C. S. INGLES,
Surveyor-General.

III.—Preliminary plan I,194.

Lot.	Name of Land.	Extent, A. R. P.
16C ..	Galmullehena	0 0 26

and bounded as follows : on the north and east by Wegollehena belonging to the Crown ; on the south and west by channel, bund, and reservation claimed by the Crown.



Surveyor-General's Office,
Colombo, August 27, 1917.

Scale of 4 Chains to an Inch.

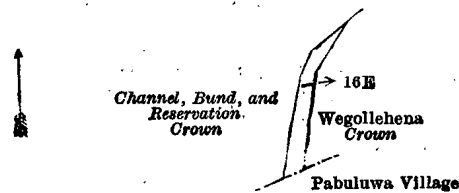
W. C. S. INGLES,
Surveyor-General.

IV.—Preliminary plan 1,194.

Lot.	Name of Land.
16E	Galmullehena

Extent, A. R. P.
0 0 12

and bounded as follows: on the north by channel, bund, and reservation claimed by the Crown; on the east by Wegollehena belonging to the Crown; on the south by the village limit of Pabuluwa; on the west by channel, bund, and reservation claimed by the Crown.



Surveyor-General's Office,
Colombo, August 27, 1917.

Scale of 4 Chains to an Inch.

W. C. S. INGLES,
Surveyor-General.

Kurunegala S. O. 293—1917.

Anuradhapura Notice No. 6,667.

Notice under "The Waste Lands Ordinances of 1897, 1899, 1900, and 1903."

TAKE notice that unless within three months from November 16, 1917, the persons, if any, who claim any interest in the lands hereinafter mentioned or in any one or more of such lands or to some interest therein make claim in person or in writing to the said lands or any of them or to some interest therein to T. G. Willett, Esq., Special Officer appointed under section 28 of "The Waste Lands Ordinances of 1897, 1899, 1900, and 1903," at his office at Colombo:

Such Special Officer, in pursuance of the powers vested in him by the said Ordinances, will declare by writing under his hand that the said lands, or such of them as to which no claim has been made, are the property of the Crown.

T. G. WILLETT,
Special Officer.

Description of the Lands referred to.

The following lots situated in the village of Ambagahawewa, in the Pahala Kende tulana of the Kende korale of the Nuwaragam palata, in the North-Central Province, as described in the annexed diagrams:—

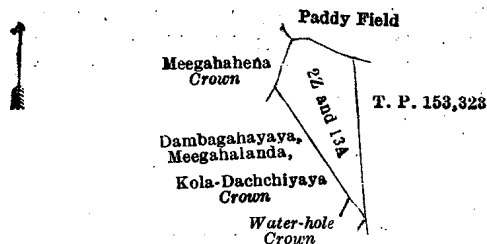
I.—Preliminary plan 583.

Lot.	Name of Land.
2Z	Meegahahena (encroachment)
13A	Encroachment

Extent, A. R. P.
0 0 18
0 0 38

0 1 16

and bounded as follows: on the north by a paddy field claimed by Pinhamy and others; on the east by T. P. 153,323; on the south by a water-hole declared to be the property of the Crown under the Waste Lands Ordinances, Dambagahayaya, Meegahalanda, Koladachchiyaya declared to be the property of the Crown under the Waste Lands Ordinances; on the west by Meegahahena declared to be the property of the Crown under the Waste Lands Ordinances.



Surveyor-General's Office,
Colombo, August 27, 1917.

Scale of 4 Chains to an Inch.

W. C. S. INGLES,
Surveyor-General.

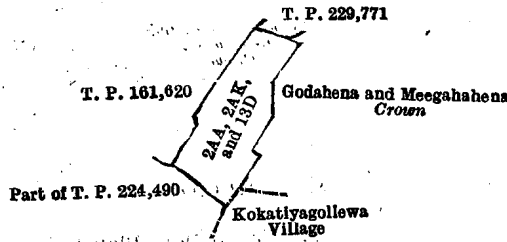
II.—Preliminary plan 583.

Lot.	Name of Land.
2AA	Godahena (encroachment)
2AK	Encroachment
13D	Do.

Extent, A. R. P.
0 0 37
0 0 6
0 0 36

0 1 39

and bounded as follows : on the north by T. Ps. 161,620, 229,771 ; on the east by Godahena and Meegahahena declared to be the property of the Crown under the Waste Lands Ordinances, the village limit of Kokatiyagollewa ; on the south by part of T. P. 224,490 ; on the west by T. P. 161,620.



Surveyor-General's Office,
Colombo, August 27, 1917.

Scale of 4 Chains to an Inch.

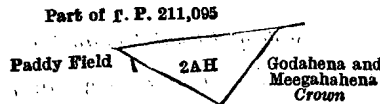
W. C. S. INGLES,
Surveyor-General.

III.—Preliminary plan 583.

Lot.	Name of Land.
2AH	Encroachment

Extent, A.	R.	P.
0	1	3

and bounded as follows : on the north by a paddy field claimed by Pinghamy and others, part of T. P. 211,095 ; on the east and south by Godahena and Meegahahena declared to be the property of the Crown under the Waste Lands Ordinances ; on the west by Godahena and Meegahahena declared to be the property of the Crown under the Waste Lands Ordinances, a paddy field claimed by Pinghamy and others.



Surveyor-General's Office,
Colombo, August 27, 1917.

Scale of 4 Chains to an Inch.

W. C. S. INGLES,
Surveyor-General.

IV.—Preliminary plan 583.

Lot.	Name of Land.
9A	Encroachment

Extent, A.	R.	P.
0	1	3

and bounded as follows : on the north and east by Dambagahayaya, Meegahalanda, Koladachchiyaya declared to be the property of the Crown under the Waste Lands Ordinances ; on the south by Akkarawela claimed by Kapurala Badderala and others ; on the west the Dambagahayaya, Meegahalanda, Koladachchiyaya declared to be the property of the Crown under the Waste Lands Ordinances.



Surveyor-General's Office,
Colombo, August 27, 1917

Scale of 4 Chains to an Inch.

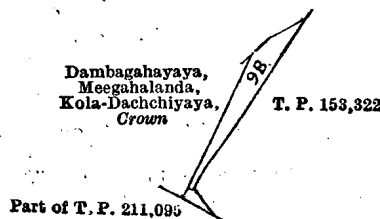
W. C. S. INGLES,
Surveyor-General

V.—Preliminary plan 583.

Lot.	Name of Land.
9B	Encroachment

Extent, A.	R.	P.
0	0	27

and bounded as follows : on the north by Dambagahayaya, Meegahalanda, Koladachchiyaya declared to be the property of the Crown under the Waste Lands Ordinances ; on the east by T. P. 153,322 ; on the south by part of T. P. 211,095 ; on the west by Dambagahayaya, Meegahalanda, Koladachchiyaya declared to be the property of the Crown under the Waste Lands Ordinances.



Surveyor-General's Office,
Colombo, August 27, 1917.

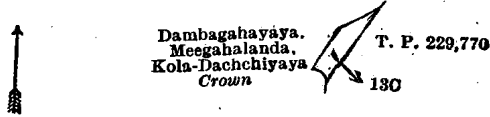
Scale of 4 Chains to an Inch.

W. C. S. INGLES,
Surveyor-General.

VI.—Preliminary plan 583.

Lot.	Name of Land.	Extent, A. R. P.
13C	.. Akkaraweledibima	0 0 10

and bounded as follows : on the north by Dambagahayaya, Meegahaland, Koladachchiyaya declared to be the property of the Crown under the Waste Lands Ordinances ; on the east by T. P. 229,770 ; on the south and west by Dambagahayaya, Meegahaland, Koladachchiyaya declared to be the property of the Crown under the Waste Lands Ordinances.



Surveyor-General's Office,
Colombo, August 27, 1917.

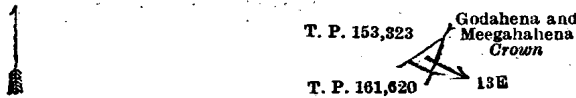
Scale of 4 Chains to an Inch.

W. C. S. INGLES,
Surveyor-General.

VII.—Preliminary plan 583.

Lot.	Name of Land.	Extent, A. R. P.
13E	.. Encroachment	0 0 4

and bounded as follows : on the north by T. P. 153,323 ; on the east by Godahena and Meegahahena declared to be the property of the Crown under the Waste Lands Ordinances ; on the south by T. P. 161,620 ; on the west by T. P. 153,323.



Surveyor-General's Office,
Colombo, August 27, 1917.


Scale of 4 Chains to an Inch.

W. C. S. INGLES,
Surveyor-General.

VIII.—Preliminary plan 583.

Lot.	Name of Land.	Extent, A. R. P.
18A	.. Encroachment	0 0 32

and bounded as follows : on the north and east by Godahena and Meegahahena declared to be the property of the Crown under the Waste Lands Ordinances ; on the south by part of T. P. 157,345 ; on the west by Godahena and Meegahahena declared to be the property of the Crown under the Waste Lands Ordinances.



Surveyor-General's Office,
Colombo, August 27, 1917.


Scale of 4 Chains to an Inch.

W. C. S. INGLES,
Surveyor-General.

IX.—Preliminary plan 583.

Lot.	Name of Land.	Extent, A. R. P.
18B	.. Encroachment	0 0 12

and bounded as follows : on the north, east, and south by Godahena and Meegahahena declared to be the property of the Crown under the Waste Lands Ordinances ; on the west by part of T. P. 157,345.



Surveyor-General's Office,
Colombo, August 27, 1917.

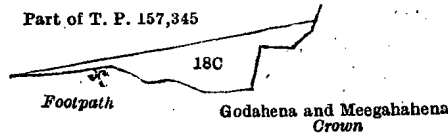
Scale of 4 Chains to an Inch.

W. C. S. INGLES,
Surveyor-General.

X.—Preliminary plan 583.

Lot.	Name of Land.	Extent, A. R. P.
18C	.. Encroachment	0 1 8

and bounded as follows : on the north by part of T. P. 157,345 ; on the east, south, and west by Godahena and Meegahahena declared to be the property of the Crown under the Waste Lands Ordinances.



Surveyor-General's Office,
Colombo, August 27, 1917.

Scale of 4 Chains to an Inch.

W. C. S. INGLES,
Surveyor-General.

Anuradhapura S. O. 71—1917.

Anuradhapura Notice No. 6,658.

Notice under "The Waste Lands Ordinances of 1897, 1899, 1900, and 1903."

TAKE notice that unless within three months from November 16, 1917, the persons, if any, who claim any interest in the lands hereinafter mentioned or in any one or more of such lands or to some interest therein make claim in person or in writing to the said lands or any of them or to some interest therein to T. G. Willett, Esq., Special Officer appointed under section 28 of "The Waste Lands Ordinances of 1897, 1899, 1900, and 1903," at his office at Colombo:

Such Special Officer, in pursuance of the powers vested in him by the said Ordinances, will declare by writing under his hand that the said lands, or such of them as to which no claim has been made, are the property of the Crown.

T. G. WILLETT,
Special Officer.

Description of the Lands referred to.

The following lots situated in the village of Ambagahagama, in the Ihala Kelegam tulana of the Wilachchiya korale of the Nuwaragam palata, in the North-Central Province, as described in the annexed diagram:—

Preliminary plan 676.

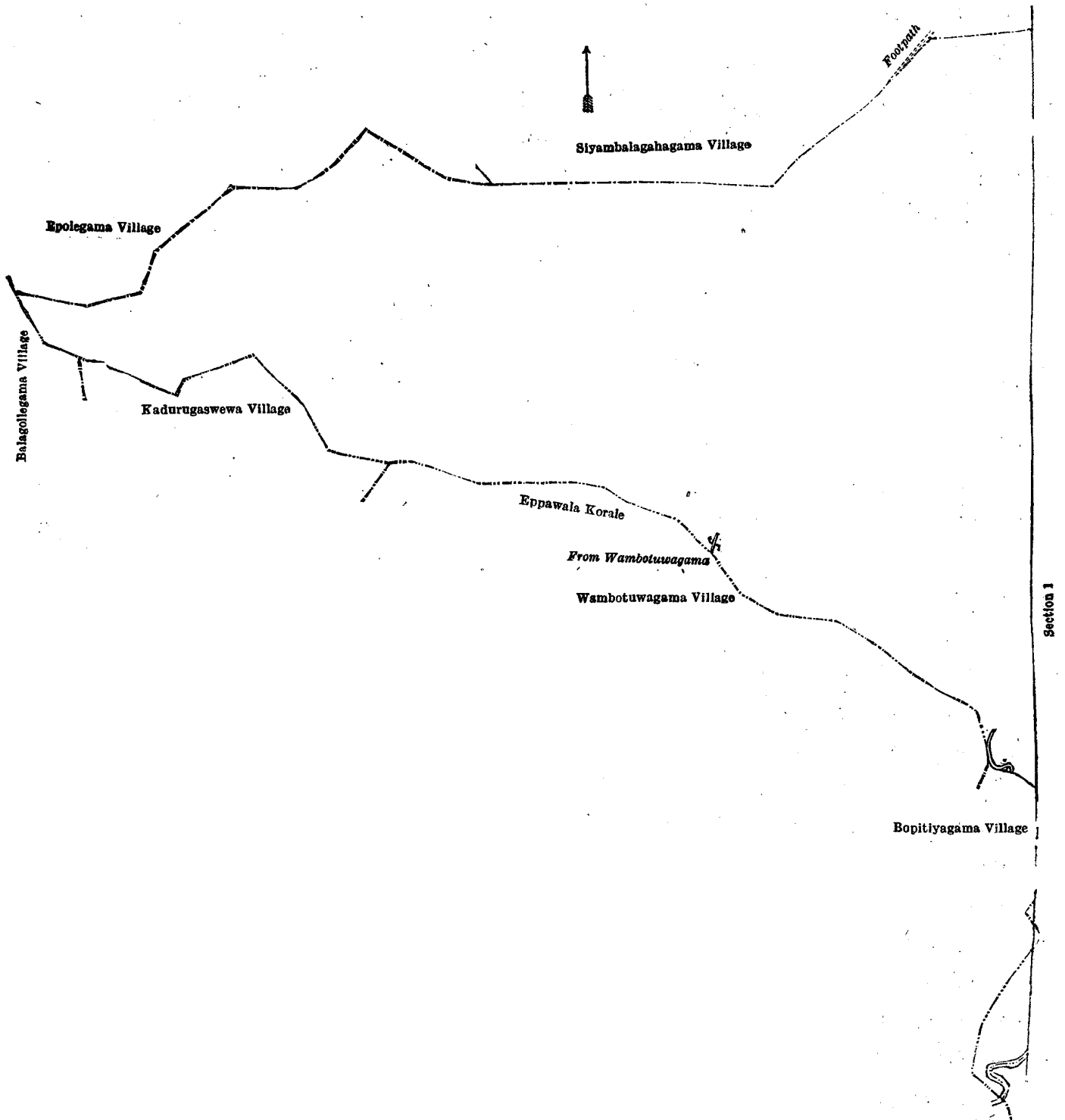
Lot.	Name of Land.	Extent, A. R. P.	Lot.	Name of Land.	Extent, A. R. P.
1	Wekandebima (bund reservation)	0 0 28	33A	Palugahawatta	0 0 28
2	Bogahayaya	25 0 20	33B	Wan-ela (stream)	0 0 14
2½	Nikawewa (bund)	0 0 12	33C	Do. (do.)	0 0 4
3	Wekandebima (bund reservation)	0 2 15	33D	Do. (do.)	0 0 4
4	Paluwewa (bund)	0 1 3	33E	Bulugahayaya, Godakirilagalayaya (chena reservation)	99 3 2
5	Kapparagalayaya, Weragalamukalana, Wambotuwagamamukalana	225 1 28	33F	Do. (do.)	33 3 22
6	Kiriwellandeyaya	15 2 33	33G	Kapparagalahenyaya	70 2 27
7	Wankoneyaya	40 1 31	34	Adipara (footpath)	0 0 31
8	Adipara (footpath)	0 1 26	35	Kudawewa (tank)	4 2 4
9	Minipittiya (cemetery)	1 0 0	36	Kudawewekandebima (bund reservation)	0 3 23
10	Wankoneyaya, Rambalwalsayaya	47 2 13	37	Adipara (footpath)	0 0 4
11	Ambagahagamawewa (tank)	68 3 37	38	Reservation for bund	0 3 0
12	Kekirapara (footpaths and minor roads)	1 3 16	38A	Wan-ela (stream)	0 0 9
12½	Footpath (path)	0 0 7	41	Tisambewatta, alias Kongahawatta	0 0 34
13	Lobugalayaya	8 3 39	43	Wekandebima (bund reservation)	3 2 33
14	Digan-ela (stream)	0 0 26	44	Horrow-ela (stream)	0 1 19
16	Wewpitiya	0 1 2	45	Tisbamba	0 0 12
17	Horrow-ela (stream)	0 0 17	47	Maha-ela (stream)	0 3 0
18	Wekandebima (bund reservation)	1 0 5	49	Part of ela (stream)	0 0 8
19	Palugahawewa (tank)	5 3 15	49½	Do. (do.)	0 0 1
20	Palugahawewahenyaya	164 1 11	50	Wankoneyaya	16 1 23
20½	Kudawewahenyaya	59 3 32	51	Part of Maha-ela (stream)	1 1 0
20½A	Ambagahagamawewa (tank)	0 0 4	52	Purankella	2 2 35
21	Mudungodamukalana	7 2 11	53	Do.	0 0 30
22	Pansalwewa alias Galatabendiwewa (tank)	5 2 32	55	Bulugahalanda	0 0 33
23	Wekandebima (bund reservation)	0 3 22	56	Godakirilagalayaya	0 1 19
26	Galatabendiwewahena	0 3 15	57	Do.	15 1 33
29	Pansalehena	17 1 12	60	Wambotuwagamamukalana	94 3 20
30	Kapparagalayaya	144 2 13	61	Adipara (footpath)	0 1 3
31	Parahada-ela, Lunu-oya (streams)	2 0 2			
32	Adipara (footpath)	0 1 35			
33	Kudawewahenyaya, Kohombagahahenyaya, Bulugahahenyaya	59 3 17			
					1,255 2 14

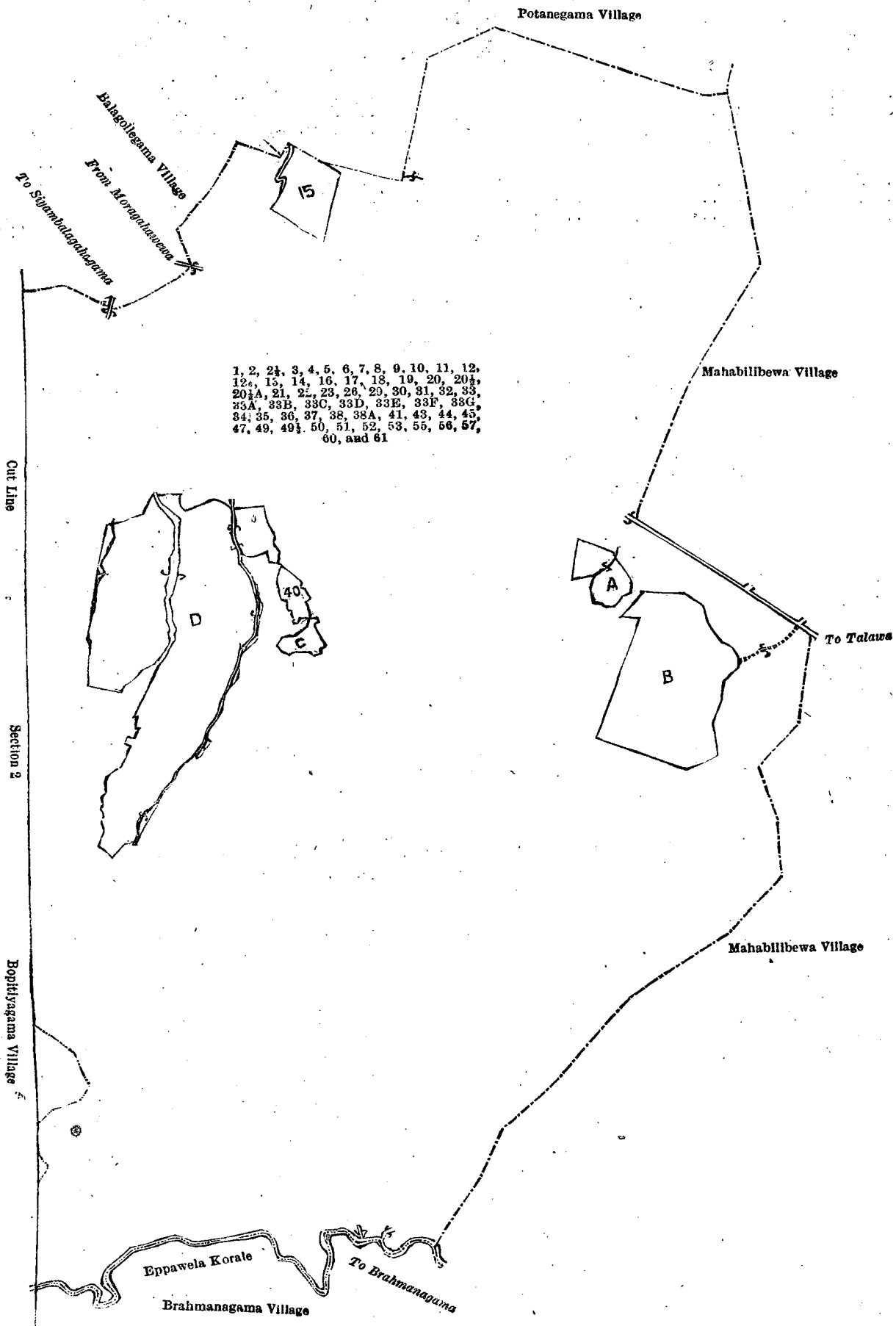
and bounded as follows: on the north by the village limit of Siyambalagahagama (a footpath), the village limit of Siyambalagahagama, the village limit of Potanagama; on the east by the village limit of Mahabilibewa, a road to Talawa, the village limit of Mahabilibewa; on the south by the boundary of Eppawela korale (the village limit of Brahmanagama), the village limit of Bopitiyagama, the boundary of Eppawela korale (the village limit of Wambotuwagama), the boundary of Eppawela korale (the village limit of Kadurugahawewa), the village limit of Balagollegama; on the west by the village limit of Epelegama.

NOTE.—The following lots lying within the above-mentioned boundaries are excluded from this notice, and their aggregate acreage of 77 acres 1 rood and 24 perches is not included in the acreage of 1,255 acres 2 roods and 14 perches given above:—

Preliminary plan 676.

Lot.	Name of Land.	Extent, A. R. P.	Lot.	Name of Land.	Extent, A. R. P.
15 ..	Akkarewela, T. P. 137,852	.. 5 1 18	D 42 ..	Palugahawatta and Ambagahawatta	2 0 32
A 24 ..	Akkaraidama, T. P. 151,872	.. 1 2 21	D 46 ..	Mahawela	26 0 21
A 25 ..	Galatabendiwewela	.. 1 1 19	D 48 ..	Akkarawela, T. Ps. 233,402, 245,707, 245,708	.. 16 1 7
B 27 ..	Attapuwapansalagala (pansala premises, &c.)	.. 19 3 33	D 54 ..	Purankella	.. 0 2 13
B 28 ..	Attapuwagalepokuna (pond)	.. 0 0 15	D 58 ..	Akkarawelawedibima	.. 0 0 20
C 39 ..	Talagahawatta	.. 0 3 27	D 59 ..	Akkarawela, T. P. 247,134	.. 1 1 14
C 39A ..	Do.	.. 0 0 24			
C 39B ..	Wan-ela (stream)	.. 0 0 9			
40 ..	Talagahawatta, Palugahawatta	.. 1 0 31			77 1 24





Surveyor-General's Office,
Colombo, August 13, 1917.

Scale of 16 Chains to an Inch.
Anuradhapura S. O. 72—1917.

W. C. S. INGLES,
Surveyor-General.

Anuradhapura Notice No. 6,669.

Notice under "The Waste Lands Ordinances of 1897, 1899, 1900, and 1903."

TAKE notice that unless within three months from November 16, 1917, the persons, if any, who claim any interest in the lands hereinafter mentioned or in any one or more of such lands or to some interest therein make claim in person or in writing to the said lands or any of them or to some interest therein to T. G. Willett, Esq., Special Officer appointed under section 28 of "The Waste Lands Ordinances of 1897, 1899, 1900, and 1903," at his office at Colombo :

Such Special Officer, in pursuance of the powers vested in him by the said Ordinances, will declare by writing under his hand that the said lands, or such of them as to which no claim has been made, are the property of the Crown.

T. G. WILLETT,
Special Officer.

Description of the Lands referred to.

The following lots situated in the village of Etawewa, in the Wilachchiya tulana of the Wilachchiya korale of the Nuwaragam palata, in the North-Central Province, as described in the annexed diagrams :—

I.—Preliminary plan 732.

Lot.	Name of Land.	Extent, A. R. P.	Lot.	Name of Land.	Extent, A. R. P.
1 ..	Bemmawewelandu ..	108 3 28	20 ..	Etawewa ..	26 2 35
2 ..	Pahalaetawe-ela ..	0 3 15	21 ..	Kolongahalandu ..	50 3 39
3 ..	Etawelandu ..	147 3 28	22 ..	Minipittaniya ..	0 2 4
4 ..	Mahamukalana ..	4 0 11	23 ..	Olupanduruwewatayana-adipara ..	0 0 14
5 ..	Galahenguwewa-ela ..	0 1 19	24 ..	Boradiwalelanda ..	47 2 18
6 ..	Dunumadalewateyanapara ..	2 0 22	25 ..	Palugaha-ela ..	0 3 9
7 ..	Mahamukalana ..	134 2 21	26 ..	Etawelandu ..	6 3 1
8 ..	Do. ..	25 0 0	27 ..	Ihalagamatayyanapara ..	0 0 26
10 ..	Bemmawewa ..	20 1 27	28 ..	Etawelandu ..	91 1 6
11 ..	Sivalapitiya-atayana-adipara ..	0 0 12	29 ..	Ittikulammatayana-adipara ..	0 1 9
12 ..	Hevan-ela ..	0 0 7	30 ..	Godawalamukalana ..	31 3 1
13 ..	Ittikulamaparelanduhena ..	107 2 2	31 ..	Dapuyaye-ela ..	0 0 26
14 ..	Sivalapitiyatayana-adipara ..	0 0 15	32 ..	Etawelanda ..	25 0 22
17 ..	Tisbamba ..	0 3 13	33 ..	Etawe-ela ..	0 0 8
19 ..	Wewakandebima (reservation for bund) ..	1 3 37			837 0 35

and bounded as follows : on the north by the village limit of Dunumadalewa, a road to Dunumadalewa, the village limit of Dunumadalewa ; on the east by the village limit of Olupandurawewa, the village limit of Ranorewa, a road to Olupanduruwewa, the village limit of Ranorewa, the village limit of Ihalagama, a road to Ihalagama, the village limit of Ihalagama ; on the south by the village limit of Ihalagama, the village limit of Ittikulama, a road from Ittikulama, the village limit of Ittikulama ; on the west by the village limit of Ihalagama, the village limit of Sivalapitiya, a road from Sivalapitiya, the village limit of Sivalapitiya.

NOTE.—The following lots lying within the above-mentioned boundaries are excluded from this part of the notice, and their aggregate acreage of 8 acres 3 roods and 18 perches is not included in the acreage of 837 acres and 35 perches given above :—

Preliminary plan 732.

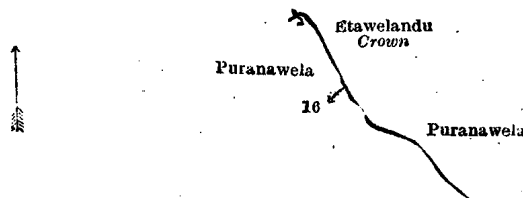
Lot.	Name of Land.	Extent, A. R. P.	Lot.	Name of Land.	Extent, A. R. P.
A 9 ..	Pahalawela ..	2 3 29	A 18 ..	Gangoda ..	0 3 24
A 15 ..	Puranawela ..	4 3 36			
A 16 ..	Ela ..	0 0 9			8 3 18

[For Diagram see page 512.]

II.—Preliminary plan 732.

Lot.	Name of Land.	Extent, A. R. P.
16 ..	Ela ..	0 0 9

and bounded as follows : on the north by Etawelandu belonging to the Crown, Puranawela claimed by Kapuruhamy Vidane and others ; on the east, south, and west by Puranawela claimed by Kapuruhamy Vidane and others.



Surveyor-General's Office,
Colombo, July 10, 1917.

Scale of 4 Chains to an Inch.

Anuradhapura S. O. 73—1917.

A. H. G. DAWSON,
for Surveyor-General.

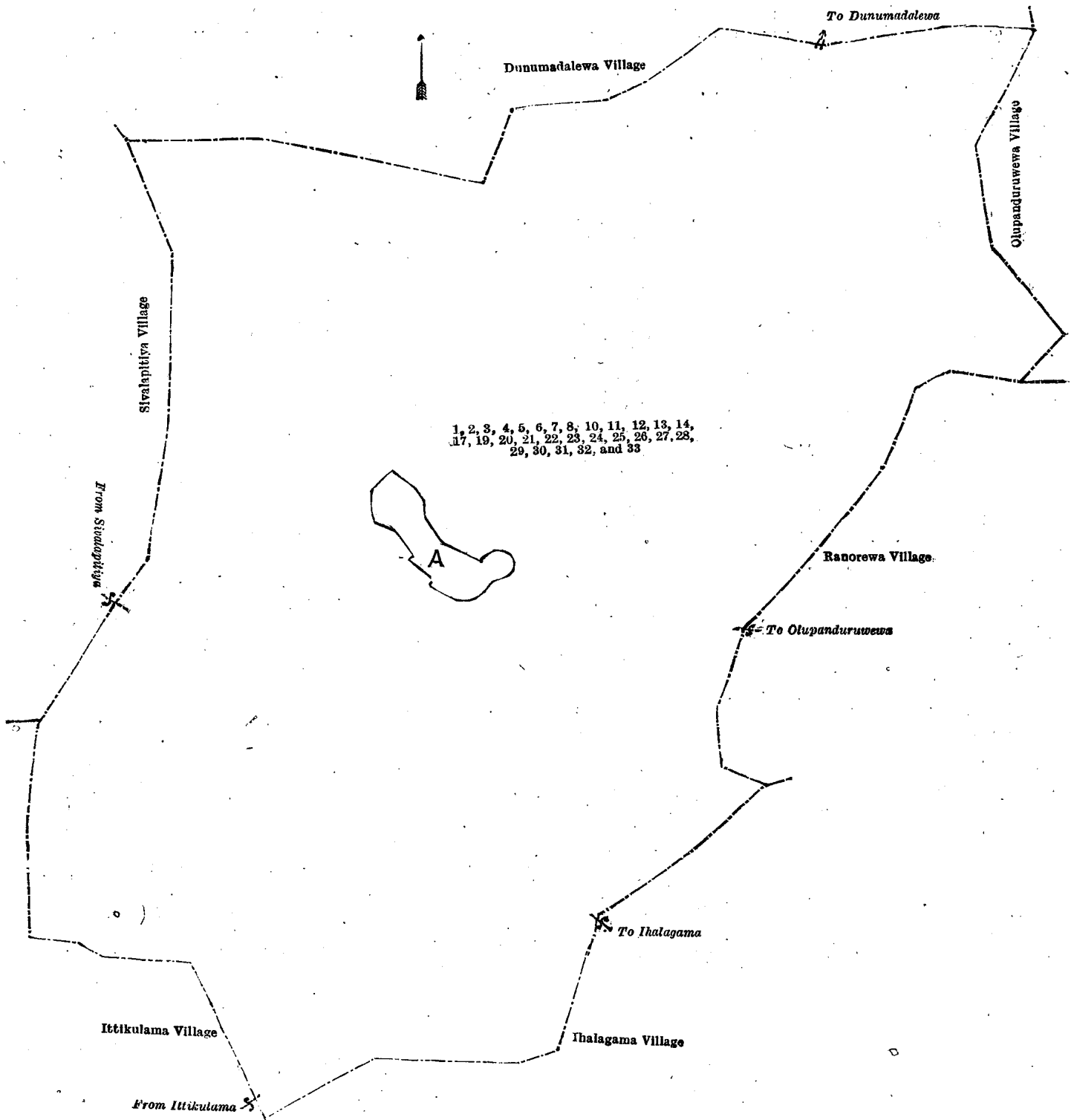
Anuradhapura Notice No. 6,670.

Notice under "The Waste Lands Ordinances of 1897, 1899, 1900, and 1903."

TAKE notice that unless within three months from November 16, 1917, the persons, if any, who claim any interest in the land hereinafter mentioned make claim in person or in writing to the said land or to some interest therein to H. O. Fox, Esq., Special Officer appointed under section 28 of "The Waste Lands Ordinances of 1897, 1899, 1900, and 1903," at his office at Colombo :

Such Special Officer, in pursuance of the powers vested in him by the said Ordinances, will declare by writing under his hand that the land, to which no claim has been made, is the property of the Crown.

H. O. FOX,
Special Officer.



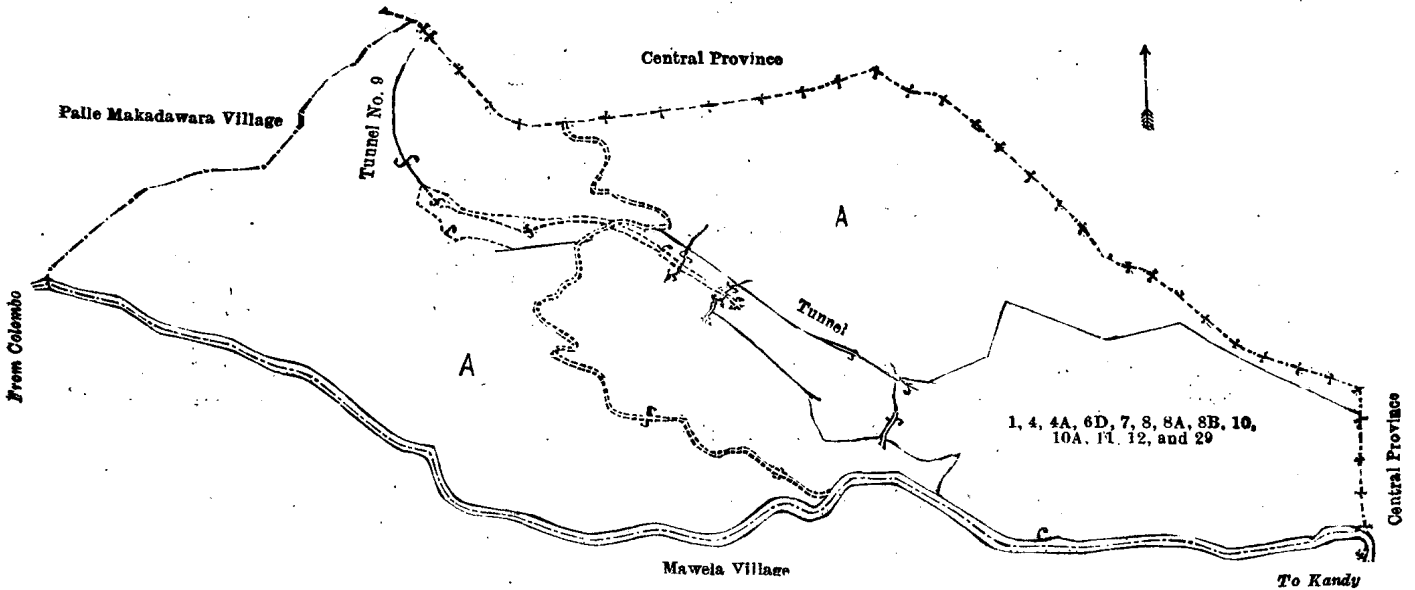
Surveyor-General's Office,
Colombo, July 10, 1917.

Scale of 16 Chains to an Inch.

A. H. G. DAWSON,
for Surveyor-General.

Description of the Land referred to.

The land commonly called or known as Welkatuwekelekumburairahamukalana, Nugagahamukalana, Wankonamukalana, Godakaralegahamukalana, Boradamenegollemukalana, Welkotuwekele, Wanemukalana, Welwetiye mukalana, Komboiyadamanemukalana, Katuwekadu, Pahiwalayagamakele, Helambagaswewakele, Waiyalpaniyekadu, Puliyadiwettakadu, Hunupolayagamakele, Katuwekele, Weehena, Waankele, Morakele, Maiyutupitikadu, tanks, streams, and roads, situated in the villages of Kuda Ehetuwagama, Maha Ehetuwewa, Moragollegama, Pahiwalayagama, Helambagaswewa, Siyambalagaswewa, Hunupolayagama, Moragahawala, Niyangama, and Katukeliyawa, in the Galkadawala tulana of the Nuwaragam korale of the Nuwaragam palata, in the North-Central Province, containing in extent 23,122 acres 2 roods and 28 perches, and shown as lot 1 in topo preliminary plan 8 and in the annexed diagram; and bounded as follows: on the north by the boundary of the Northern Province, the village limit of Udumbagala; on the east by the village limit of Asarikgama, the village limit of Alutgama, the village limit of Galpottagama, the village limit of Palugaswewa; on the south by the village limit of Madurupitiyagama, the village limit of Maningomuwa; on the west by topo preliminary plan 2.



Surveyor-General's Office,
Colombo, June 1, 1917.

Scale of 16 Chains to an Inch.

Kegalla S. O. 5—1917.

A. H. G. DAWSON,
for Surveyor-General.

Colombo Notice No. 6,673.

Notice under "The Waste Lands Ordinances of 1897, 1899, 1900, and 1903."

TAKE notice that unless within three months from November 16, 1917, the persons, if any, who claim any interest in the lands hereinafter mentioned or in any one or more of such lands appear before the Assistant Government Agent of the Colombo and Negombo Districts of the Western Province, at his office in Colombo, and make claim in person or in writing to the said lands or any of them or to some interest therein :

Such Assistant Government Agent, in pursuance of the powers vested in him by the said Ordinance, will declare by writing under his hand that the said lands, or such of them as to which no claim has been made, are the property of the Crown.

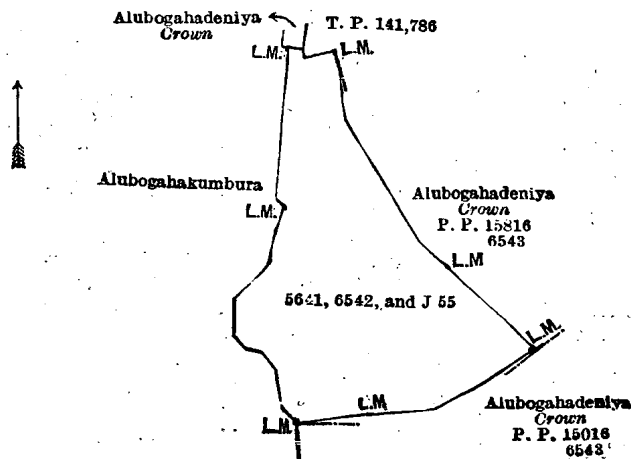
W. K. H. CAMPBELL,
Assistant Government Agent.

Description of the Lands referred to.

The following lots situated in the village of Angomuwa, in Meda pattu of Hewagam korale in the Colombo District of the Western Province, as described in the annexed diagram :—

Lot.	Name of Land.	Preliminary plan 15,816.	Extent, A. R. P.
6541	Alubogahadeniya	0 2 17
6542	Do.	0 0 29
J 55	Do.	1 2 17
			2 1 23

and bounded as follows : on the north by Alubogahadeniya, Crown, and land depicted in title plan No. 141,786 ; on the east and south by Alubogahadeniya, land unclaimed by the Crown ; and on the west by Alubogahakumbura claimed by Thepanis Appuhamy.



Surveyor-General's Office,
Colombo, October 2, 1917.

Scale of 4 Chains to an Inch.

C. R. LUNDIE,
for Surveyor-General.

FINAL ORDERS.

Matale S. O. No. 6.

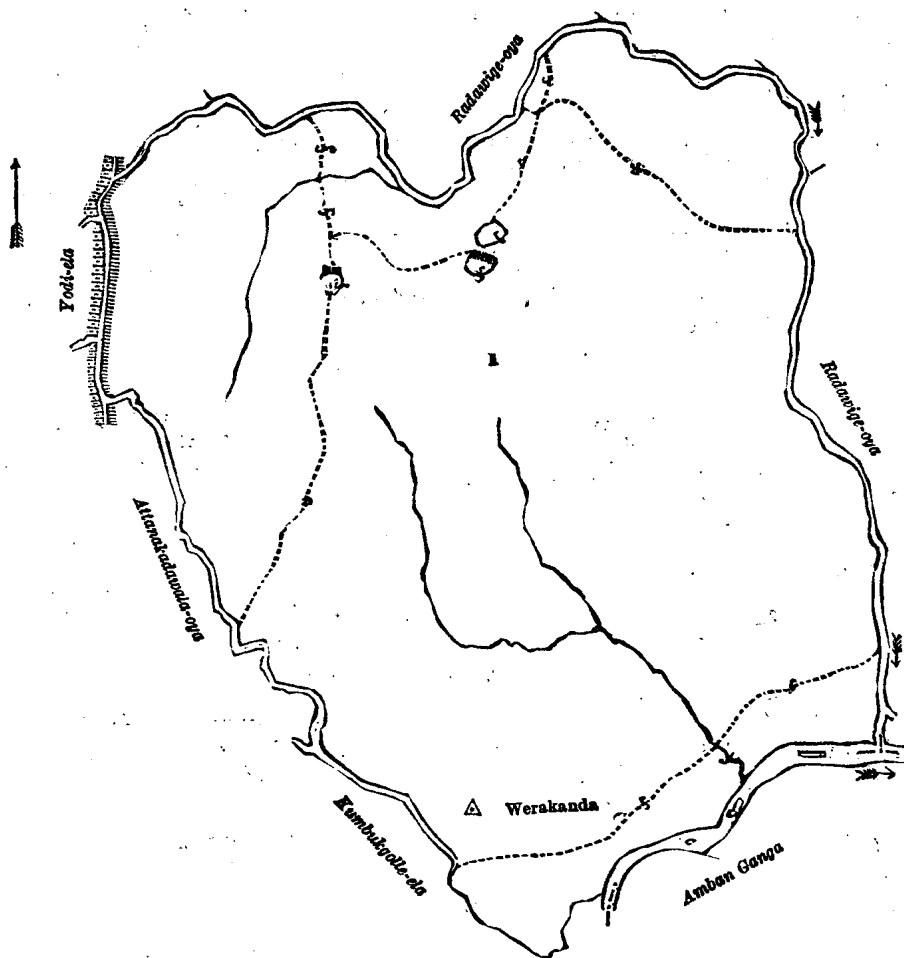
Order under Section 2 of "The Waste Lands Ordinances of 1897, 1899, 1900, and 1903,"
declaring Land to be Crown Property.

In the matter of the land commonly called or known as Radawageoyamukalana, Vepatwewamukalana, Konwewamukalana, Rampanedamanamukalana, &c., situate in Gangala Udasiya pattu, in the Matale East division of the Matale District, in the Central Province, and of "The Waste Lands Ordinances of 1897, 1899, 1900, and 1903."

THE notice required by section 1 of "The Waste Lands Ordinances of 1897, 1899, 1900, and 1903," having been duly published in manner prescribed by that section in respect of the above-named land (*vide* Notice No. 6,396), and no claim having been made to the said land or to any interest therein within the period of three months from the date specified in the said notice, I, John Murray Davies, Special Officer appointed under section 28 of the said Ordinances, under and by virtue of the powers vested in me in that behalf by section 2 of the said Ordinances, do hereby on this 2nd day of October, 1917, order and declare that the said land, as more fully described herein below, situate in Gangala Udasiya pattu, in the Matale East division of the Matale District, in the Central Province, and shown as lot 1 in topo preliminary plan 3 and in the annexed diagram, and containing in extent 8,440 acres 2 roods and 8 perches, is the property of the Crown.

Description of the Land referred to.

The land commonly called or known as Radawageoyamukalana, Vepatwewamukalana, Konwewamukalana, Rampanedamanamukalana, Werakandamukalana, Konwewa, Konwewawela, Vepatwewa, situated in Gangala Udasiya pattu, in the Matale East division of the Matale District, in the Central Province, containing in extent 8,440 acres 2 roods and 8 perches, shown as lot 1 in topo preliminary plan 3 and in the annexed diagram, and bounded as follows: on the north and east by the Radawige-oya; on the south by the Amban-ganga, the Kumbukgolle-ela; on the west by the Kumbukgolle-ela, the Attanakadawala-oya, the Yodi-ela.



Surveyor-General's Office,
Colombo, February 14, 1917.

Scale of 1 Mile to an Inch.

A. H. G. DAWSON,
for Surveyor-General.

October 2, 1917.

J. M. DAVIES,
Special Officer.

Hambantota S. O. No. 1,368.

**Order under Section 4, Sub-section (1), of "The Waste Lands Ordinances of 1897, 1899, 1900, and 1903,"
declaring Lands to be Crown Property.**

In the matter of the lands commonly called or known as Hikgahakoratuwa, Serugahahena, &c., situate in the village of Uswewa, in the East Giruwa pattu of the Hambantota District, in the Southern Province, and of "The Waste Lands Ordinances of 1897, 1899, 1900, and 1903."

WHEREAS in pursuance of section 1 of the said Ordinances it was duly notified on the 4th day of February, 1916, that if no claim to the lands commonly called or known as Hikgahakoratuwa, Serugahahena, &c., situate in the village of Uswewa, in the East Giruwa pattu of the Hambantota District, in the Southern Province, containing in extent 77 acres and 37 perches, and shown as lots 4, 5, 5A, 5B, 7A, 12K, 16, 16A, 12M in preliminary plan 413 and in the annexed diagrams, was made to Thomas Graham Willett, Special Officer appointed under section 28 of the said Ordinances, within the period of three months from the date specified in such notice, such lands would be declared the property of the Crown, and dealt with on account of the Crown (*vide* Notice No. 5,746):

And whereas (1) Illesinge Babane and (2) Rajapaksage Mendo on behalf of himself and on behalf of (2a) Rajapaksage Andrisa, (2b) ditto Dingi Lamaya, and (2c) ditto Noni (minor) made claim thereto, and whereas the said 1st (2a) and (2b) claimants and the said 2nd claimant on behalf of himself and as duly appointed representative of the said (2c) claimant (minor) by an agreement dated the 7th day of March, 1917, in consideration of the Settlement Officer admitting, as an act of grace, their claim to 10 acres more or less of lot 12 of the notice and of the block survey preliminary plan 413, withdrew their claims to the above-mentioned lots 4, 5, 5A, 5B, 7A, 12K, 16, 16A, and 12M of this order, I, Thomas Graham Willett, the aforesaid Special Officer, under and by virtue of the powers vested in me in that behalf by section 4 of the said Ordinances, do hereby on this 15th day of August, 1917, order and declare, under section 4, sub-section (1), of the said Ordinances, that the said lands, as more fully described herein below, are the property of the Crown.

Description of the Lands referred to.

The following lots situated in the village of Uswewa, in the East Giruwa pattu of the Hambantota District, in the Southern Province, as described in the annexed diagrams:—

I.—Preliminary plan 413.

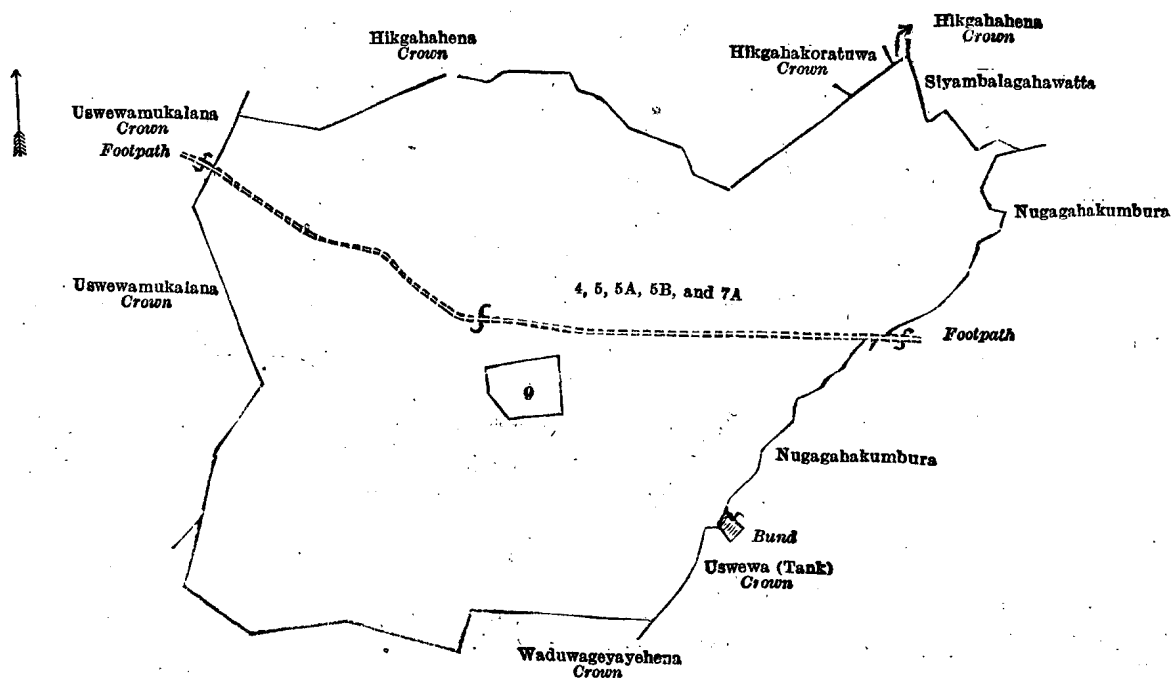
Lot.	Name of Land.	Extent, A. R. P.	Lot.	Name of Land.	Extent, A. R. P.
4	Hikgahakoratuwa	2 3 25	5B	Hikgahakoratuwa (abandoned)	0 1 8
5	Serugahahena, Welagawayaya <i>alias</i> Welianegodahawatta, Serugahakora- tuwa	52 0 30	7A	Siyambalagahawatta	1 0 4
5A	Netulgahawatta (abandoned)	1 2 14			58 0 1

and bounded as follows: on the north by Hikgahahena declared to be the property of the Crown under the Waste Lands Ordinances, Hikgahakoratuwa declared to be the property of the Crown under the Waste Lands Ordinances, Hikgahahena declared to be the property of the Crown under the Waste Lands Ordinances; on the east by Siyambalagahawatta (private), Nugahahakumbura (private), a footpath, Nugahahakumbura (private), a bund, Uswewa (tank) declared to be the property of the Crown under the Waste Lands Ordinances; on the south by Waduwegayayahena declared to be the property of the Crown under the Waste Lands Ordinances; on the west by Waduwegayayahena declared to be the property of the Crown under the Waste Lands Ordinances, Uswewamukalana declared to be the property of the Crown under the Waste Lands Ordinances.

NOTE.—The following lot lying within the above boundaries is excluded from this part of the order, and its extent of 2 roods and 27 perches is not included in the acreage of 58 acres and 1 perch given above:—

Preliminary plan 413.

Lot.	Name of Land.	Extent, A. R. P.
9	Mahaparaddarakoratuwa	0 2 27



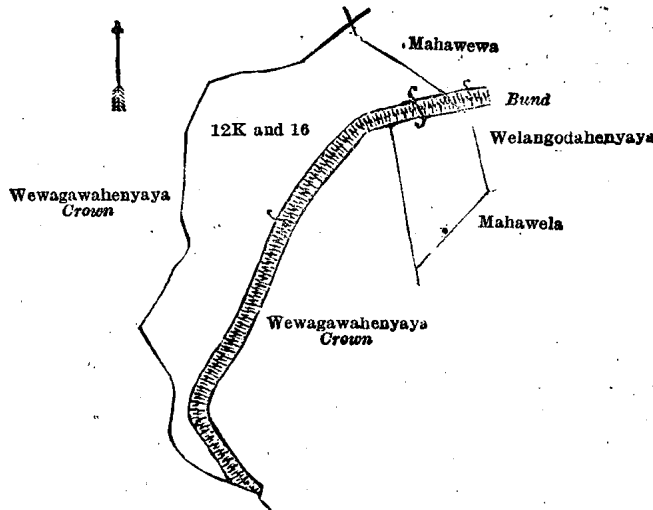
Surveyor-General's Office,
Colombo, September 3, 1915.

Scale of 8 Chains to an Inch.

G. K. THORNHILL,
for Acting Surveyor-General.

Lot.	Name of Land.	II.—Preliminary plan 413.	Extent, A. R. P.
12K	Welangodahenamukalana-addarahena, &c.	..	1 2 25
16	Mahawewa (tank and bund)	..	8 2 3
			10 0 28

and bounded as follows : on the north by Wewagawahenyaya claimed by the Crown, Mahawewa claimed by the heirs of the late Mr. D. Tennakoon ; on the east by a bund, Welangodahenyaya claimed by the heirs of the late Mr. D. Tennakoon, Mahawela (private) ; on the south and west by Wewagawahenyaya claimed by the Crown,



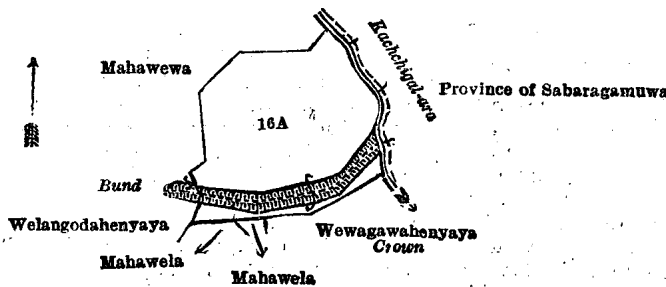
Surveyor-General's Office,
Colombo, July 7, 1917.

Scale of 8 Chains to an Inch.

A. H. G. DAWSON,
for Surveyor-General.

Lot.	Name of Land.	III.—Preliminary plan 413.	Extent, A. R. P.
16A	Mahawewa (tank and bund)	..	3 2 37

and bounded as follows : on the north by Mahawewa claimed by the heirs of the late Mr. D. Tennakoon, the Kachchigal-ara (the boundary of the Province of Sabaragamuwa) ; on the east by the Kachchigal-ara (the boundary of the Province of Sabaragamuwa) ; on the south by Wewagawahenyaya claimed by the Crown, Mahawela (private) ; on the west by Welangodahenyaya claimed by the heirs of the late Mr. D. Tennakoon, a bund, Mahawewa claimed by the heirs of the late Mr. D. Tennakoon.



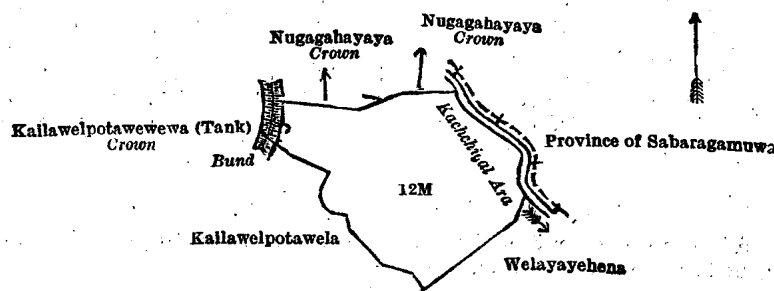
Surveyor-General's Office,
Colombo, July 7, 1917.

Scale of 8 Chains to an Inch.

A. H. G. DAWSON,
for Surveyor-General.

Lot.	Name of Land.	IV.—Preliminary plan 413.	Extent, A. R. P.
12M	Palukatuwahena, Mukalanahena, &c.	..	5 1 11

and bounded as follows : on the north by Nugagahayaya belonging to the Crown ; on the east by Kachchigal-ara (boundary of the Province of Sabaragamuwa), Welayayehena (private) ; on the south by Welayayehena (private), Kailawelpotawela claimed by W. Tennakoon ; on the west by Kailawelpotawela claimed by W. Tennakoon, Kailawelpotawewewa (tank) belonging to the Crown.



Surveyor-General's Office,
Colombo, September 3, 1915.

Scale of 8 Chains to an Inch.

G. K. THORNHILL,
for Acting Surveyor-General.

August 15, 1917.

T. G. WILLETT,
Special Officer.

Hambantota S. O. No. 1,369.

Order under Section 4, Sub-section (1), of "The Waste Lands Ordinances of 1897, 1899, 1900, and 1903,"
declaring Lands to be Crown Property.

In the matter of the lands commonly called or known as Galpotttehena, &c., situate in the village of Keppitiyawa, in the West Giruwa pattu of the Hambantota District, in the Southern Province, and of "The Waste Lands Ordinances of 1897, 1899, 1900, and 1903."

WHEREAS in pursuance of section 1 of the said Ordinances it was duly notified on the 11th day of October, 1912, that if no claim to the lands commonly called or known as Galpotttehena, &c., situate in the village of Keppitiyawa, in the West Giruwa pattu of the Hambantota District, in the Southern Province, containing in extent 19 acres 2 roods and 8 perches, and shown as lots 1A, 1F, 1G, 2, 6, 9, 9A, 9B, 14B, 19D, 30, 21, and 46A in preliminary plan 234 and in the annexed diagrams, was made to Walter Ernest Wait, Special Officer appointed under section 28 of the said Ordinances, within the period of three months from the date specified in such notice, such lands would be declared the property of the Crown, and dealt with on account of the Crown (*vide* Notice No. 4,565):

And whereas (1) Senanayakage Babunhami, (2) Wewalagamage Don Siman, (3) ditto Samel, (4) Rubasinge Dingi Appu *alias* Balappu, (5) Rubasin Achchige Don Dines, and (6) ditto Dingi Appu made claim to the above-mentioned lots 1A, 1F, 1G, 2, 6, 9, 9A, 9B, (7) Ratgalgodagamage Dingi Appu, (8) Kankanan Patiranage Sawunhamy, (9) Rubasinge Bala Appu, and (10) Rubasinge Don Samel made claim to the above-mentioned lot 46A, (11) Handugala Kankanage Don Andris, (12) Gamage Babe Appu, (13) Samarawickrama Wannu Arachchige Dona Adiriana, (14) Samarasinge Tinohamy, (15) Handugala Kankanage Samel Hamy, (16) Yapage Dingi Appu, and (17) Kankanan Patiranage Don Karolis made claim to the above-mentioned lots 14B and 19D, (18) Abeysin-Wijesekera Patiranage Don Karolis, and (19) Abeysin Wijesekera Patiranage Don Nikulas made claim to the above-mentioned lots 1A, 1F, 1G, 2, 6, 9, 9A, 9B, 14B, (20) Rubasinge Dingi Appu *alias* Madduma Appu made claim to the above-mentioned lots 1A, 1F, 1G, 2, 6, 9, 9A, 9B, 46A, (21) Senarat Wewalagamage Don Karolis Appuhamy made claim to the above-mentioned lot 19D, and (22) Arthur Wilfred Wijesinha on behalf of himself and his brothers and sisters (22a) Charles Alexander Wijesinha, (22b) William Andrew Wijesinha, and (22c) Lydia Matilda Wijesinha made claim to the above-mentioned lots 30 and 21; and whereas the said 2nd claimant having died during the pendency of the inquiry his claim was duly represented by his only heirs (2a) Konkaduwege Babahami, (2b) Wewalagamage Dingihamy, (2c) ditto Punchedamy, (2d) ditto Dionis, (2e) ditto Punchedibaba, (2f) ditto Andrishamy, (2g) ditto Sedarahamy, and the said (2c) to (2g) claimants being minors, Wewalagamage Samel was duly appointed representative over them; and whereas the said 1st, 3rd, 4th, 5th, 6th, 18th, 19th, 20th, and (2a) claimants by an agreement dated the 21st day of May, 1913, the said (2b) claimant by an agreement dated the 25th day of September, 1913, and the said minor claimants (2c) to (2g) through their duly appointed representative, the said Wewalagamage Samel, by an agreement dated the 25th day of September, 1913, in consideration of the Settlement Officer settling as private property otherwise than under the Waste Lands Ordinances 18 acres more or less of lot 1 of the notice and of the block survey preliminary plan 234, now shown as lot 1M on the same block survey preliminary plan, withdrew their claims to the above-mentioned lots 1A, 1F, 1G, 2, 6, 9, 9A, 9B of this order; and whereas the said 20th claimant by an agreement dated the 22nd day of May, 1913, in consideration of being declared the purchaser of 2 acres more or less of lot 78Q of the notice and of the block survey preliminary plan 234, now shown as lot 78Q1 on the same block survey preliminary plan, for a sum of Rs. 30, withdrew his claim to the above-mentioned lot 46A of this order; and the said 22nd claimant by an agreement dated the 1st day of November, 1913, in consideration of being declared (a) along with the said (22a), (22b), and (22c) claimants the owners of lot 20 of the notice and block survey preliminary plan 234, and of 6 acres more or less and 21½ acres more or less of lots 22 and 5, respectively, of the notice and of the block survey preliminary plan 234, now shown as lots 22E and 5B, respectively, on the same block survey preliminary plan, (b) the purchaser of 25 acres more or less of lot 5 of the notice and of the block survey preliminary plan 234, now shown as lot 5 on the same block survey preliminary plan, upon payment, on or before the 1st day of April, 1914, of a sum of Rs. 375, and the said (22a), (22b), and (22c) claimants by an agreement dated the 9th day of January, 1914, in consideration of the settlement offered to the said 22nd claimant mentioned at (a) above, withdrew their claims to the above-mentioned lots 30 and 21 of this order; and whereas the said 7th claimant by an agreement dated the 17th day of June, 1913, in consideration of being declared along with Rubasinge Baba Hami and Rubasinge Lama Etana the purchasers of 3 acres more or less of lot 78 of the notice and of the block survey preliminary plan 234, now shown as lot 78Z on the same block survey preliminary plan, for a sum of Rs. 45, the said 8th claimant by an agreement dated the 22nd day of May, 1913, in consideration of being declared the purchaser of 2 acres more or less of lot 78 of the notice and of the block survey preliminary plan 234, now shown as lots 78D and 78Y on the same block survey preliminary plan, for a sum of Rs. 30; and the said 9th and 10th claimants by two agreements dated the 22nd day of May, 1913, in consideration of being declared the purchasers of lot 46 of the notice and of the block survey preliminary plan 234, for a sum of Rs. 70, withdrew their claims to the above-mentioned lot 46A of this order; and the said 21st claimant by an agreement dated the 22nd day of May, 1913, in consideration of (a) being declared along with Rayigam Korale Kodituwakku Arachchige Samel Appu the owners of 3½ acres more or less of lot 19 of the notice and of the block survey preliminary plan 234, now shown as lot 19E on the same block survey preliminary plan, (b) being declared the purchaser of lots 60 and 61 of the notice and of the block survey preliminary plan 234, for a sum of Rs. 25, withdrew his claim to the above-mentioned lot 19D of this order; and whereas the said 11th, 12th, and 15th, claimants by an agreement dated the 22nd day of May, 1913, the said 13th and 14th claimants by an agreement dated the 21st day of May, 1913, and the said 16th and 17th claimants by an agreement dated the 21st day of May, 1913, in consideration of the Settlement Officer settling as private property otherwise than under the Waste Lands Ordinances two portions of lot 19 of the notice and of the block survey preliminary plan 234, each of 3½ acres more or less, and 1 acre more or less of lot 14 of the same notice and block survey preliminary plan, now shown as lots 19, 19F, and 14C on the same block survey preliminary plan, withdrew their claims to the above-mentioned lots 14B and 19D of this order; and whereas the said 18th and 19th claimants by an agreement dated the 22nd day of May, 1913, in consideration of being declared along with Rubasinge Heenhamy the owners of 2½ acres more or less of lot 14 of the notice and of the block survey preliminary plan 234, now shown as lot 14D on the same block survey preliminary plan, withdrew their claims to the above-mentioned lot 14B of this order, I, Thomas Graham Willett, Special Officer appointed under section 28 of the said Ordinances, under and by virtue of the powers vested in me in that behalf by section 4 of the said Ordinances, do hereby on this 9th day of August, 1917, order and declare, under section 4, sub-section (1), of the said Ordinances, that the said lands, as more fully described herein below, are the property of the Crown.

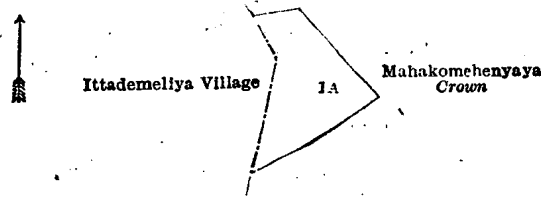
Description of the Lands referred to.

The following lots situated in the village of Keppitiyawa, in the Giruwa pattu west of the Hambantota District, in the Southern Province, as described in the annexed diagrams:—

I—Preliminary plan 234.

Lot.	Name of Land.	Extent, A. R. P.
1A	Galpotttehena	1 3 27

and bounded as follows: on the north, east, and south by Mahakomehenyaya declared to be the property of the Crown under the Waste Lands Ordinances; on the west by the village limit of Ittademeliya.



Surveyor-General's Office,
Colombo, May 31, 1917.

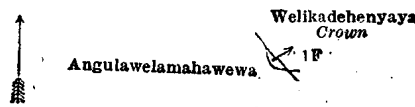
Scale of 8 Chains to an Inch.

A. H. G. DAWSON,
for Surveyor-General.

II.—Preliminary plan 234.

Lot.	Name of Land.	Extent, A. R. P.
1F	Godawanamandiya	0 0 5

and bounded as follows: on the north and east by Welikadehenyaya declared to be the property of the Crown under the Waste Lands Ordinances; on the south and west by Angulawelamahawewa (private).



Surveyor-General's Office,
Colombo, May 31, 1917.

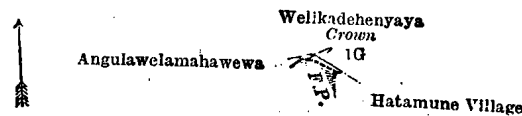
Scale of 8 Chains to an Inch.

A. H. G. DAWSON,
for Surveyor-General.

III.—Preliminary plan 234.

Lot.	Name of Land.	Extent, A. R. P.
1G	Godawanamandiya	0 0 1

and bounded as follows: on the north and east by Welikadehenyaya declared to be the property of the Crown under the Waste Lands Ordinances; on the south by the village limit of Hatamune (a footpath); on the west by Angulawelamahawewa (private).



Surveyor-General's Office,
Colombo, May 31, 1917.

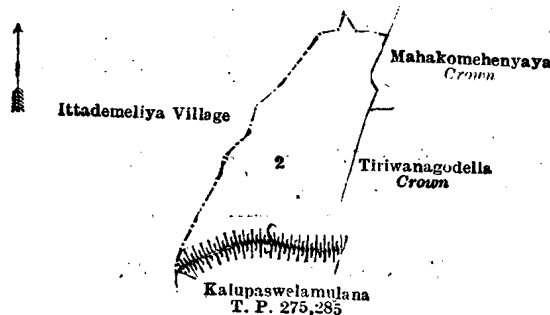
Scale of 8 Chains to an Inch.

A. H. G. DAWSON,
for Surveyor-General.

IV.—Preliminary plan 234.

Lot.	Name of Land.	Extent, A. R. P.
2	Kalupasellewewa (tank and bund)	4 3 7

and bounded as follows: on the north by the village limit of Ittademeliya; on the east by Mahakomehenyaya declared to be the property of the Crown under the Waste Lands Ordinances, Tiriwanagodella declared to be the property of the Crown under the Waste Lands Ordinances; on the south by Kalupaswelamulana claimed by Don Charles G. Wellapuli, T. P. 275,285; on the west by the village limit of Ittademeliya.



Surveyor-General's Office,
Colombo, May 31, 1917.

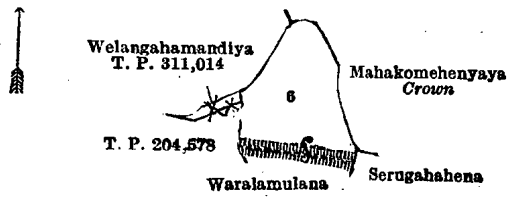
Scale of 8 Chains to an Inch.

A. H. G. DAWSON,
for Surveyor-General.

V.—Preliminary plan 234.

Lot.	Name of Land.	Extent, A. R. P.
6	Waralawellawewa (tank and bund)	1 3 19

and bounded as follows: on the north by Mahakomehenyaya declared to be the property of the Crown under the Waste Lands Ordinances; on the east by Mahakomehenyaya declared to be the property of the Crown under the Waste Lands Ordinances, Serugahahena (private); on the south by Waralamulana claimed by Rubasinge Don Mathes; on the west by T. P. 204,578, Welangahamandiya sold by the Crown (T. P. 311,014).



Surveyor-General's Office,
Colombo, May 31, 1917.

Scale of 8 Chains to an Inch.

A. H. G. DAWSON,
for Surveyor-General.

VI.—Preliminary plan 234.

Lot.	Name of Land.	Extent. A. R. P.
9	Nelumwalakella <i>alias</i> Godawanemandiya	0 0 14
9A	Do.	0 1 36
9B	Do.	0 0 5
		0 2 15

and bounded as follows : on the north by Angulawelamahawewa (private) ; on the east by the village limit of Hatamune ; on the south by Kaluridiniyendalagewatuyaya (private) ; on the west by Angulawelamahawewa (private).



Surveyor-General's Office,
Colombo, May 31, 1917.

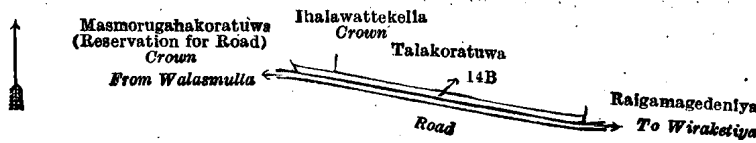
Scale of 8 Chains to an Inch.

A. H. G. DAWSON,
for Surveyor-General.

VII.—Preliminary plan 234.

Lot.	Name of Land.	Extent, A. R. P.
14B	Talakoratuwa (reservation for road)	0 1 30

and bounded as follows : on the north by Ihalawattakella declared to be the property of the Crown under the Waste Lands Ordinances, Talakoratuwa to be declared the property of Abeysin Wijesekera Patiranage Don Charles and others under the Waste Lands Ordinances ; on the east by Raigamagedeniya claimed by Rubasinge Heenhamy ; on the south by the road from Wiraketiya to Walasmulla ; on the west by Masmorugahakoratuwa (reservation for road) declared the property of the Crown under the Waste Lands Ordinances.



Surveyor-General's Office,
Colombo, May 31, 1917.

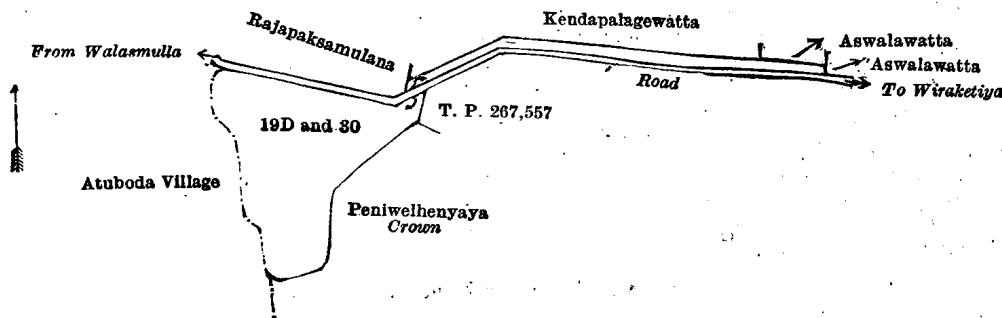
Scale of 8 Chains to an Inch.

A. H. G. DAWSON,
for Surveyor-General.

VIII.—Preliminary plan 234.

Lot.	Name of Land.	Extent, A. R. P.
19D	Kendapalagewatta (reservation for road)	0 2 10
30	Rajapaksawewa (tank and bund)	3 2 29
		4 0 39

and bounded as follows : on the north by the road from Walasmulla to Wiraketiya, Rajapaksamulana claimed by the heirs of Wijesinghe Mudaliyar of Wauwa, Kendapalagewatta (private), Aswalawatta to be declared the property of Senerat Wewalagamage Don Carolis Appuhamy and another under the Waste Lands Ordinances ; on the east by Aswalawatta claimed by Wewalagamage Carolis ; on the south by the road from Wiraketiya to Walasmulla, T. P. 267,557, Peniwelhenyaya declared to be the property of the Crown under the Waste Lands Ordinances ; on the west by the village limit of Atuboda.



Surveyor-General's Office,
Colombo, May 31, 1917.

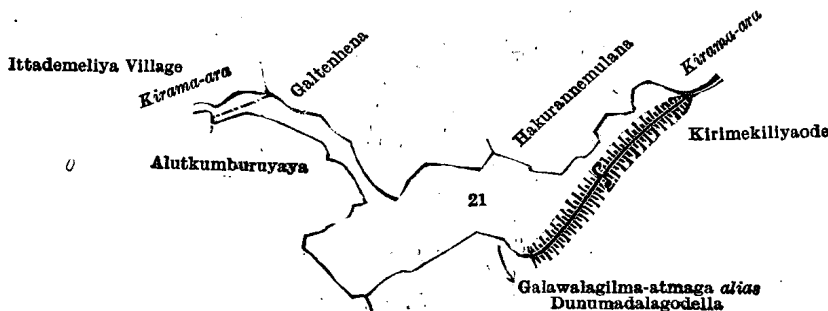
Scale of 8 Chains to an Inch.

A. H. G. DAWSON,
for Surveyor-General.

IX.—Preliminary plan 234.

Lot.	Name of Land.	Extent, A. R. P.
21	Galawalawewa (tank and bund)	5 1 11

and bounded as follows : on the north by Kirama-ara (the village limit of Ittademeliya), Galtenhena to be declared the property of Arthur Wilfred Wijesinghe and others under the Waste Lands Ordinances, Hakurannemulana claimed by the heirs of Wijesinghe Mudaliyar of Wauwa, the Kirama-ara ; on the east by Kirimekillyaode claimed by Mainatage Babayala ; on the south by Galawalagilma-atmaga alias Dunumadalagodella to be declared the property of Arthur Wilfred Wijesinghe and others under the Waste Lands Ordinances, Alutkumburayaya claimed by the heirs of Wijesingha Mudaliyar of Wauwa ; on the west by Alutkumburayaya claimed by the heirs of Wijesinghe Mudaliyar of Wauwa, the village limit of Ittademeliya.



Surveyor-General's Office,
Colombo, May 31, 1917.

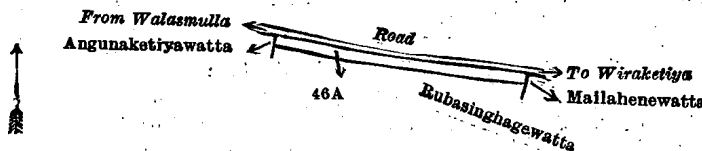
Scale of 8 Chains to an Inch.

A. H. G. DAWSON,
for Surveyor-General.

X.—Preliminary plan 234.

Lot.	Name of Land.	Extent, A. R. P.
46A	Rubasingewatta (reservation for road)	0 1 14

and bounded as follows : on the north by the road from Walasmulla to Wiraketiya ; on the east by Mailahenewatta claimed by Warakagodagama Baba ; on the south by Rubasingewatta sold to Rubasinge Don Samel and another under the Waste Lands Ordinances ; on the west by Angunaketiawatta claimed by Kankanana Patiranage Saunhamy.



Surveyor-General's Office,
Colombo, May 31, 1917.

Scale of 8 Chains to an Inch.

A. H. G. DAWSON,
for Surveyor-General.

T. G. WILLETT,
Special Officer.

August 9, 1917.

Kurunegala S. O. No. 1,882.

Order under Section 4, Sub-section (1), of "The Waste Lands Ordinances of 1897, 1899, 1900, and 1903."

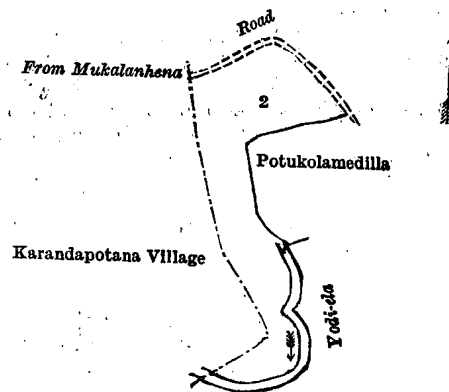
In the matter of the land commonly called or known as Yodayakandehena, situate in the village of Pahala Karambe, in the Kinyama korale of the Katugampola hatpattu of the Kurunegala District, in the North-Western Province, and of "The Waste Lands Ordinances of 1897, 1899, 1900, and 1903."

WHEREAS in pursuance of section 1 of the said Ordinances it was duly declared and notified on the 25th day of September, 1914, that if no claim to the land commonly called or known as Yodayakandehena, situate in the village of Pahala Karambe, in the Kinyama korale of the Katugampola hatpattu of the Kurunegala District, in the North-Western Province, containing in extent 3 acres 3 roods and 24 perches, and shown as lot 2 in preliminary plan 1,410, and in the annexed diagram, was made to John Murray Davies, Special Officer appointed under section 28 of the said Ordinances, within the period of three months from the date specified in the said notice, such land would be declared the property of the Crown, and dealt with on account of the Crown (*vide* Notice No. 5,354):

And whereas (1) Herat Mudiyansele Herat Hamy, (2) ditto Bandappu, (3) ditto Menikhamy, (4) ditto Unguhamy (minor), and (5) ditto Ganarathamy (minor) made claim thereto, and Howard Orme Fox, Special Officer appointed under section 28 of the said Ordinances, made due inquiry into such claim, and whereas the said (1), (2), and (3) claimants and the said Howard Orme Fox, Special Officer, with the consent of His Excellency the Governor, came to two agreements in writing dated the 10th and 11th day of April, 1915; and whereas the said 4th and 5th claimants (minors) through their duly appointed representative the said 3rd claimant and I, John Murray Davies, the aforesaid Special Officer, with the consent of His Excellency the Governor, came to an agreement in writing dated the 2nd day of March, 1916, concerning the said land, under section 4, sub-section (1), of the said Ordinances, whereby it was agreed that the said claimants should be declared the purchasers of the said land upon payment, on or before the 2nd day of June, 1916, to the Government Agent at Kurunegala, or to the Treasury Officer at Chilaw, or to the Settlement Officer, of a sum of Rupees Sixty-two and Cents Forty only (Rs. 62·40), as the purchase amount of the said land, and whereas the said amount has been duly paid, the said claimants are hereby, in pursuance of the agreement aforementioned, declared to be the purchasers of the said land, as more fully described herein below.

Description of the Land referred to.

The land commonly called or known as Yodayakandehena, situated in the village of Pahala Karambe, in the Kinyama korale of the Katugampola hatpattu of the Kurunegala District, in the North-Western Province, containing in extent 3 acres 3 roods and 24 perches, and shown as lot 2 in preliminary plan 1,410 and in the annexed diagram; and bounded as follows: on the north by a road from Mukalahena; on the east by Potukolamedilla claimed by Herat Mudiyansele Ukku Menika, the Yodi-ela; on the south by the Yodi-ela; on the west by the village limit of Karandapotana.



Surveyor-General's Office,
Colombo, July 4, 1917.

Scale of 8 Chains to an Inch.

A. H. G. DAWSON,
for Surveyor-General.

July 30, 1917.

J. M. DAVIES,
Special Officer.

Kurunegala S. O. No. 1,883.

Order under Section 4, Sub-section (1), of "The Waste Lands Ordinances of 1897, 1899, 1900, and 1903."

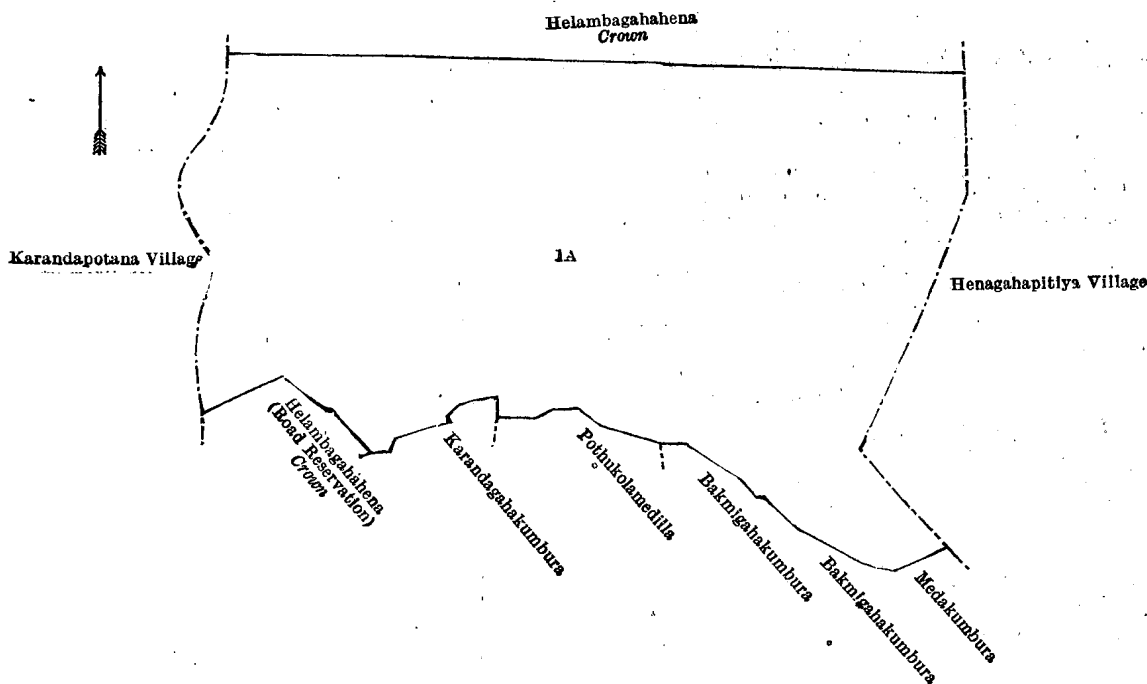
In the matter of the land commonly called or known as Helambagahahena, situate in the village of Pahala Karambe, in the Kinyama korale of the Katugampola hatpattu of the Kurunegala District, in the North-Western Province, and of "The Waste Lands Ordinances of 1897, 1899, 1900, and 1903."

WHEREAS in pursuance of section 1 of the said Ordinances it was duly declared and notified on the 25th day of September, 1914, that if no claim to the land commonly called or known as Helambagahahena, situate in the village of Pahala Karambe, in the Kinyama korale of the Katugampola hatpattu of the Kurunegala District, in the North-Western Province, containing in extent 50 acres and 15 perches, and shown as lot 1A in preliminary plan 1,410 and in the annexed diagram, was made to John Murray Davies, Special Officer appointed under section 28 of the said Ordinances, within the period of three months from the date specified in the said notice, such land would be declared the property of the Crown, and dealt with on account of the Crown (*vide* Notice No. 5,354):

And whereas Warnakulasuriya Kalugamage Zacharias Fernando made claim thereto, and Howard Orme Fox, Special Officer appointed under section 28 of the said Ordinances, made due inquiry into such claim, and whereas the said claimant and the said Howard Orme Fox, Special Officer, with the consent of His Excellency the Governor, came to an agreement in writing dated the 10th day of April, 1915, concerning the said land, under section 4, sub-section (1), of the said Ordinances, whereby it was agreed that the said claimant should be declared the purchaser of the said land upon payment, on or before the 10th day of July, 1915, to the Government Agent at Kurunegala, or to the Treasury Officer at Chilaw, or to the Settlement Officer, of a sum of Rupees One thousand only (Rs. 1,000), as the purchase amount of the said land, and whereas the said amount has been duly paid by the said claimant, he is hereby, in pursuance of the agreement aforementioned, declared to be the purchaser of the said land, as more fully described herein below.

Description of the Land referred to.

The land commonly called or known as Helambagahahena, situated in the village of Pahala Karambe, in the Kinyama korale of the Katugampola hatpattu of the Kurunegala District, in the North-Western Province, containing in extent 50 acres and 15 perches, and shown as lot 1A in preliminary plan 1,410 and in the annexed diagram; and bounded as follows: on the north by Helambagahahena to be declared the property of the Crown under the Waste Lands Ordinances; on the east by the village limit of Henagahapitiya; on the south by Medakumbura claimed by Herat Mudiyansele Ukku Banda and others, Bakmigahakumbura claimed by Herat Mudiyansele Herathamy, Bakmigahakumbura claimed by Tiriyasinga Eliyanayaka Mudiyansele Dingiri Hamy and others, Potukolamedilla claimed by Herat Mudiyansele Kombi Etana, Karandagahakumbura claimed by Herat Mudiyansele Herathamy and others, Helambagahahena (road reservation) to be declared the property of the Crown under the Waste Lands Ordinances; on the west by the village limit of Karandapotana.



Surveyor-General's Office,
Colombo, July 4, 1917.

Scale of 8 Chains to an Inch.

A. H. G. DAWSON,
for Surveyor-General.

July 30, 1917.

J. M. DAVIES,
Special Officer.

Kurunegala S. O. No. 1,884.

**Order under Section 4, Sub-section (1), of "The Waste Lands Ordinances of 1897, 1899, 1900, and 1903,"
declaring Lands to be Crown Property.**

In the matter of the lands commonly called or known as Helambagahahena, Helambagahahena (road reservation), &c., situate in the village of Pahala Karambe, in the Kiniyama korale of the Katugampola hatpattu of the Kurunegala District, in the North-Western Province, and of "The Waste Lands Ordinances of 1897, 1899, 1900, and 1903."

WHEREAS in pursuance of section 1 of the said Ordinances it was duly notified on the 25th day of September, 1914, that if no claim to the lands commonly called or known as Helambagahahena, Helambagahahena (road reservation), &c., situate in the village of Pahala Karambe, in the Kiniyama korale of the Katugampola hatpattu of the Kurunegala District, in the North-Western Province, containing in extent 93 acres 2 roods and 14 perches, and shown as lots 1, 1B, 4A, 4C, and 9 in preliminary plan 1,410 and in the annexed diagrams, was made to John Murray Davies, Special Officer appointed under section 28 of the said Ordinances, within the period of three months from the date specified in such notice, such lands would be declared the property of the Crown, and dealt with on account of the Crown (*vide* Notice No. 5,354):

And whereas (1) Herat Mudiyaneslage Manel Hamy and (2) ditto Appuhamy made claim thereto, and whereas (3) Warnakulesuriya Kalugamage Zacharias Fernando made claim to the above-mentioned lots 1 and 1B, (4) Herat Mudiyaneslage Kombihamy, and (5) ditto Punchirala made claim to the above-mentioned lots 4A, 4C, and 9, (6) Herat Mudiyaneslage Lama Etana, (7) ditto Punchirala, (8) ditto Rammenika, and (9) ditto Appuhamy made claim to the above-mentioned lots 4A and 4C, and whereas (10) Weerasingha Gonkuraige Thomis Fernando made claim to the above-mentioned lot 9 and has withdrawn his claim thereto, and whereas (11) Adikari Mudiyaneslage Appuhamy Vidane made claim to the above-mentioned lots 1, 1B, and 9 and has withdrawn his claim thereto; and whereas the above-mentioned claimants having been duly called upon by me by a notice in writing, under section 4, sub-section (1), of the said Ordinances, duly served upon them to produce before me the evidence and documents upon which they might rely in proof of their claims, the said 2nd and 9th claimants did not so appear or produce such evidence and documents; and whereas the said 8th claimant having died during the pendency of the inquiry, his heirs (8a) Herat Mudiyaneslage Kirihamy, (8b) ditto Ukku Banda, (8c) ditto Punchirala, and (8d) ditto Punchihamy were substituted as claimants to the said lots 4A and 4C, and whereas the said (8a), (8b), (8c), and (8d) claimants were minors, their duly appointed representative Chandrasekera Adikari Mudiyaneslage Bandappu and the said 6th and 7th claimants by three agreements dated the 28th day of July, 1916, the 11th day of April, 1915, and the 10th day of April, 1915, respectively, it was agreed that the said (8a), (8b), (8c), (8d), 6th, and 7th claimants should be declared to be the purchasers upon payment, on or before the 28th day of October, 1916, if paid by the said representative of the said (8a), (8b), (8c), and (8d) claimants, on or before the 10th day of July, 1915, if paid by the said 6th or the 7th claimant, of a sum of Rs. 32, of the said lots 4A and 4C; and whereas it was further agreed that in default of such payment the claims of the said claimants to the said lots 4A and 4C in respect of which the said payment was to be made should also be considered to have been withdrawn, and the said lots 4A and 4C should be declared to be the property of the Crown, and whereas the said claimants have failed to make the said payment by the due date; and whereas the said 1st claimant by an agreement dated the 10th day of April, 1913, in consideration of being declared the purchaser of 1 rood and 22 perches more or less of lot 4 of the notice and of the block survey preliminary plan 1,410, now shown as lot 4B on the same block survey preliminary plan, for a sum of Rs. 6.20, withdrew his claim to the above-mentioned lots 1, 1B, 4A, 4C, and 9 of this order; and whereas the said 3rd claimant by an agreement dated the 10th day of April, 1915, in consideration of being declared the purchaser of 50 acres more or less of lot 1 of the notice and of the block survey preliminary plan 1,410, now shown as lot 1A on the same block survey preliminary plan, for a sum of Rs. 1,000, withdrew his claim to the above-mentioned lots 1 and 1B of this order; and whereas the said 4th and 5th claimants by two agreements dated the 10th day of April, 1915, and the 11th day of April, 1915, respectively, in consideration of their being declared the purchasers of 1 acre more or less of lot 4 of the notice and of the block survey preliminary plan 1,410, now shown as lot 4 on the same block survey preliminary plan, for a sum of Rs. 16, withdrew their claims to the above-mentioned lots 4A, 4C, and 9 of this order, I, John Murray Davies, the aforesaid Special Officer, under and by virtue of the powers vested in me in that behalf by section 4 of the said Ordinances, do hereby, on this 30th day of July, 1917, order and declare, under section 4, sub-section (1), of the said Ordinances, that the said lands, as more fully described herein below, are the property of the Crown.

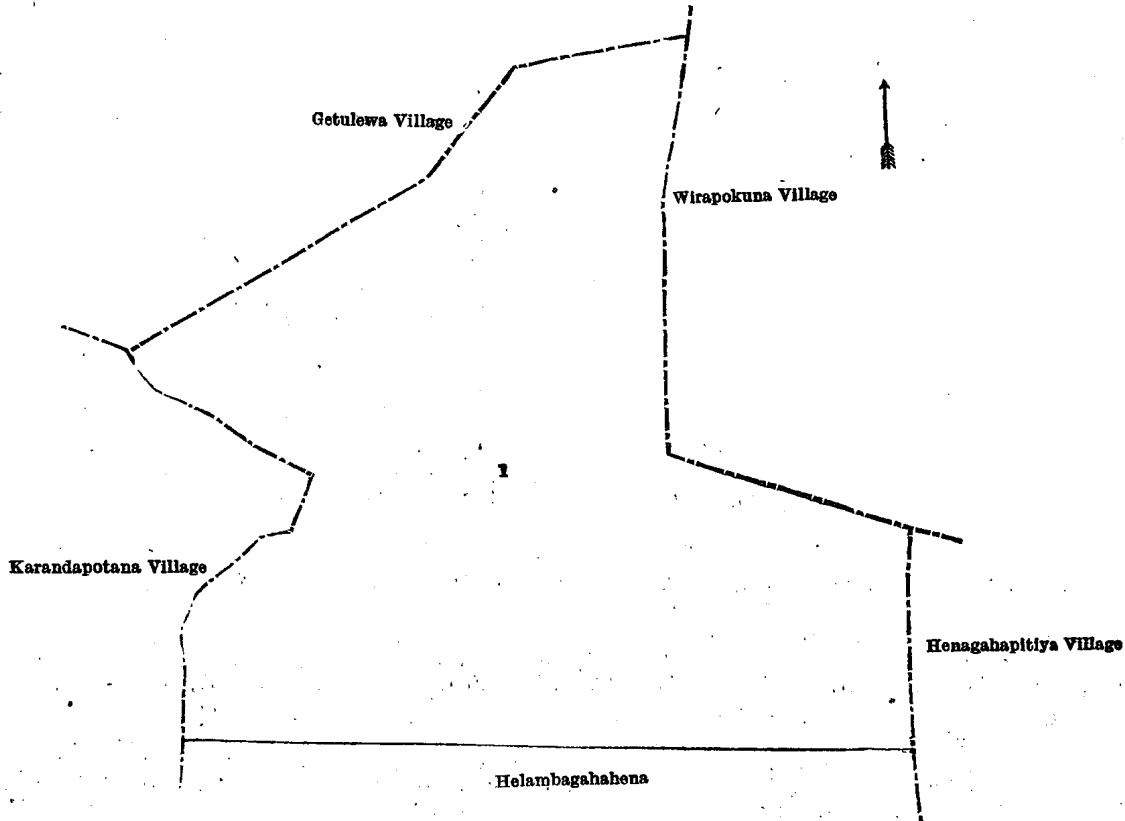
Description of the Lands referred to.

The following lots situated in the village of Pahala Karambe, in the Kinyama korale of the Katugampola hatpattu of the Kurunegala District, in the North-Western Province, as described in the annexed diagrams :—

I.—Preliminary plan 1,410.

Lot.	Name of Land.	Extent, A. R. P.
1	Helambagahahena	57 3 30

and bounded as follows : on the north by the village limit of Getulewa ; on the east by the village limit of Wirapokuna, the village limit of Henagahapitiya ; on the south by Helambagahahena sold to Warnakulasuriya Kalugamage Zacharias Fernando under the Waste Lands Ordinances ; on the west by the village limit of Karandapotana, the village limit of Getulewa.



Surveyor-General's Office,
Colombo, July 4, 1917.

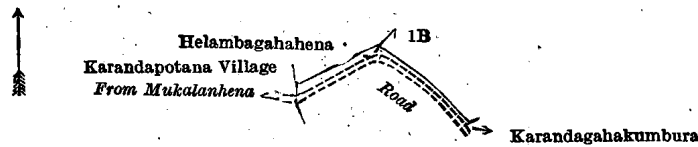
Scale of 8 Chains to an Inch.

A. H. G. DAWSON,
for Surveyor-General.

II.—Preliminary plan 1,410.

Lot.	Name of Land.	Extent, A. R. P.
1B	Helambagahahena (road reservation)	0 1 17

and bounded as follows : on the north by Helambagahahena sold to Warnakulasuriya Kalugamage Zacharias Fernando under the Waste Lands Ordinances ; on the east by Karandagahakumbura claimed by Herat Mudiyansele Herathamy and others ; on the south by the road to Mukalanhena ; on the west by the village limit of Karandapotana.



Surveyor-General's Office,
Colombo, July 4, 1917.

Scale of 8 Chains to an Inch.

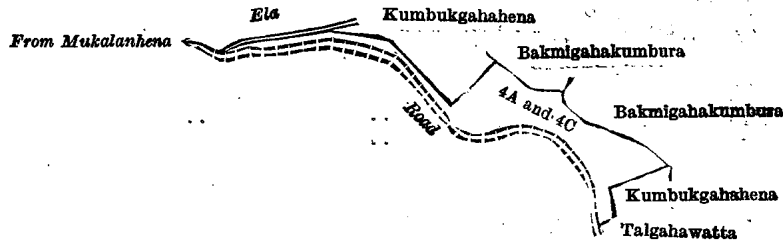
A. H. G. DAWSON,
for Surveyor-General.

III.—Preliminary plan 1,410.

Lot.	Name of Land.	Extent, A. R. P.
4A	Kumbukgahahena	1 0 39
4C	Kumbukgahahena (road reservation)	0 3 0

1 3 39

and bounded as follows : on the north by an ela, Kumbukgahahena sold to Herat Mudiyansele Punchirala and another under the Waste Lands Ordinances, Bakmigahakumbura claimed by Tiriyansinga Eliyanayaka Mudiyansele Dingirihamy and others, Bakmigahakumbura claimed by Herat Mudiyansele Herathamy ; on the east by Kumbukgahahena sold to Herat Mudiyansele Manelhamy under the Waste Lands Ordinances, Talagahawatta claimed by Herat Mudiyansele Herathamy and others ; on the south and west by the road to Mukalanhena.



Surveyor-General's Office,
Colombo, July 4, 1917.

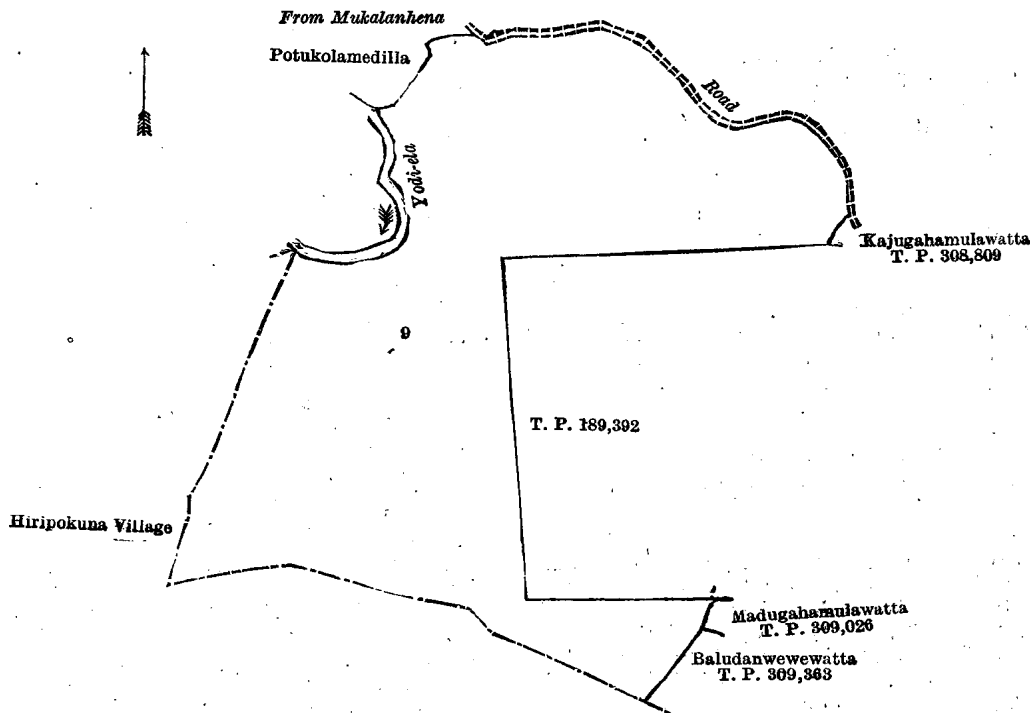
Scale of 8 Chains to an Inch.

A. H. G. DAWSON,
for Surveyor-General.

IV.—Preliminary plan 1,410.

Lot.	Name of Land.	Extent, A. B. P.
9	Naraviyamukalana	33 1 8

and bounded as follows: on the north by Potukolamedilla claimed by Herat Mudiyansele Utku Menika, the road from Mukalanhena; on the east by the road from Mukalanhena, Kajugahamulawatta sold by the Crown (T. P. 308,809), T. P. 189,392, Madugahamulawatta granted at half-improved value (T. P. 309,026), Baludanwewawatta sold by the Crown (T. P. 309,363); on the south by the village limit of Hiripokuna; on the west by the village limit of Hiripokuna, the Yoda-ela, Patukolamedilla claimed by Herat Mudiyansele Utku Menika.



Surveyor-General's Office,
Colombo, July 4, 1917.

Scale of 8 Chains to an Inch.

A. H. G. DAWSON,
for Surveyor-General.

J. M. DAVIES,
Special Officer.

July 30, 1917.

Kurunegala S. O. No. 1,885.

Order under Section 2 of "The Waste Lands Ordinances of 1897, 1899, 1900, and 1903," declaring Lands to be Crown Property.

In the matter of the lands commonly called or known as Islet, ela, &c., situate in the village of Wewelwala, in the Udukaha korale west of the Dambadeni hatpattu of the Kurunegala District, in the North-Western Province, and of "The Waste Lands Ordinances of 1897, 1899, 1900, and 1903."

THE notice required by section 1 of "The Waste Lands Ordinances of 1897, 1899, 1900, and 1903," having been duly published in manner prescribed by that section in respect of the above-named lands (*vide* Notice No. 6,288), and no claim having been made to the said lands or to any interest therein within the period of three months from the date specified in the said notice, I, Norman Albert Hampton, Special Officer appointed under section 28 of the said Ordinances, under and by virtue of the powers vested in me in that behalf by section 2 of the said Ordinances, do hereby on this 19th day of September, 1917, order and declare that the said lands, as more fully described herein below, situate in the village of Wewelwala, in the Udukaha korale west of the Dambadeni hatpattu of the Kurunegala District, in the North-Western Province, and shown as lots 5C, 10C, 10, 10A, 30N, 37, 37A, and 38 in preliminary plan 552 and in the annexed diagrams, and containing in extent 16 acres 2 roods and 29 perches, are the property of the Crown.

Description of the Lands referred to.

The following lots situated in the village of Wewelwala, in the Udukaha kcrale west of the Dambadeni hatpattu of the Kurunegala District, in the North-Western Province, as described in the annexed diagrams:—

Lot.		Name of Land.	I.—Preliminary plan 552.			Extent, A. R. P.		
5C	..	Islet	0	0	6
10C	..	Ela	2	2	7
						2 2 13		

and bounded as follows: on the north by the village limit of Mutugala; on the east by Dachchiwattehena claimed by Telangapatha Abeykoon Navaratna Wasala Mudiyanse Ralahamilage Loku Bandara, Bakmigahamulawatta *alias* Dachchiwatta claimed by Telangapatha Abeykoon Navaratna Wasala Mudiyanse Ralahamilage Loku Bandara, Dewatapara (path) belonging to the Crown, Kohombagahamulawatta claimed by Telangapatha Abeykoon Navaratna Wasala Mudiyanse Ralahamilage Loku Bandara, Wahumpurayagewattuyaya claimed by Telangapatha Abeykoon Navaratna Wasala Mudiyanse Ralahamilage Loku Bandara and others, Dewatapara (path) claimed by the Crown, Pansalawatta claimed by Trustees of Wewelwala Pansala, Pansalwattehena claimed by Trustees of Wewelwala Pansala, Bulugahamulahena claimed by Sounthara Unnanse of Pelawatta Pansala and others, Kooratiyakumbura (private), T. P. 110,803, Kadurugahaheneminipitiya (cemetery) claimed by the Crown; on the south by Kooratiyakumbura (private), Ehatugahakumburepillewa claimed by Telangapatha Abeykoon Navaratna Wasala Mudiyanse Ralahamilage Loku Bandara, Ehatugahakumbura (private), T. P. 110,804, Ihalamahakumbura (private), Batagollekumbura claimed by Dugannaralage Dingiri Mahatmaya, Thotupolagawakumbura (private), Batagollekumbura claimed by Dugannaralage Dingiri Mahatmaya, Ihalamahakumbura (private), Kindahenakumburadeniya claimed by Sembukutti Arachchilage Jusey Silva, Kindahenakumbura claimed by Sembukutti Arachchilage Jusey Silva; on the west by the Bemme-ela (village limit of Potupitiya), Godakindahena claimed by the Crown, the village limit of Mutugala.

NOTE.—The following lots lying within the above-mentioned boundaries are excluded from this part of the order, and no part of their aggregate acreage of 6 acres and 9 perches is included in the acreage of 2 acres 2 roods and 13 perches given above:—

Lot.		Name of Land.	Preliminary plan 552.			Extent, A. R. P.		
A 6	..	T. P. 110,805	3	0	25
A 7	..	Pahalabadinigepitiyakumbura	2	3	18
A 7A	..	Pahalabadinigepitiyakumburakamata	0	0	6
						6 0 9		

[For Diagram see page 529.]

Lot.		Name of Land.	II.—Preliminary plan 552.			Extent, A. R. P.		
10	..	Part of Bemme-ela	4	1	9
10A	..	Islet	0	0	30
						4 1 39		

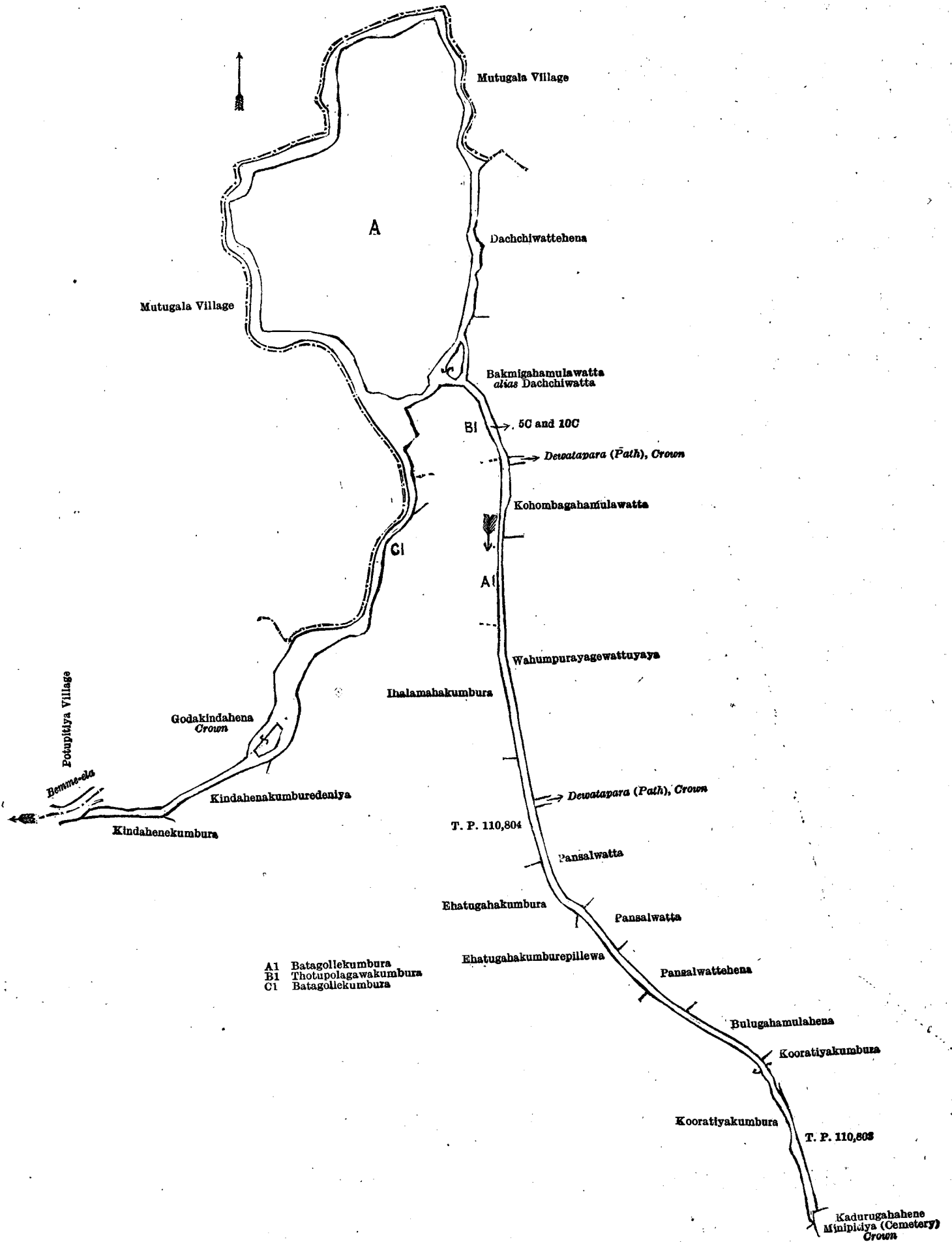
and bounded as follows: on the north by the village limit of Mutugala; on the east by Godakindahena claimed by the Crown, ela, Kindehenekumbura claimed by Jusey Silva, Kindehenedeniya claimed by Sembukutti Arachchilage Jusey Silva, Kindehenekumbura claimed by Sembukutti Arachchilage Jusey Silva, Kindehenepillewa *alias* Delgahahena-ela claimed by Sembukutti Arachchilage Jusey Silva, Kindehenekumbura claimed by ditto, Kindehena-amuna claimed by ditto, Ehatugakumburehena claimed by Bodiguththa Chinthamenika Tillekaratne Abeykoon Navaratna Wasala Mudiyanse Ralahamilage Loku Bandara, Delgahahenepillewa claimed by Silpath Karinekketige-Kiriya and another, Pahalakaduruwekumbura (private), Kooratihenakumburakanatha claimed by Bodiguththa Chinthamenika Tillekaratne Abeykoon Navaratna Wasala Mudiyanse Ralahamilage Loku Bandara, Pahalakaduruwekumbura (private), Kanuketiyepillewa claimed by Telangapatha Abeykoon Navaratna Wasala Mudiyanse Ralahamilage Loku Bandara, Mashena claimed by Telangapatha Abeykoon Navaratna Wasala Mudiyanse Ralahamilage Loku Bandara, Gananketewatta (encroachment on reservation for Bemme-ela) claimed by L. A. Dasanayaka, Mudaliyar of Mirigama, Gananketewatta claimed by owners of T. P. 145,529, Gananketewatta (encroachment on reservation for Bemme-ela) claimed by L. A. Dasanayaka, Mudaliyar of Mirigama; on the south by Kuda-oya (on the boundary of Udukaha korale south); on the west by the village limit of Potupitiya (part of Bemme-ela).

[For Diagram see page 530.]

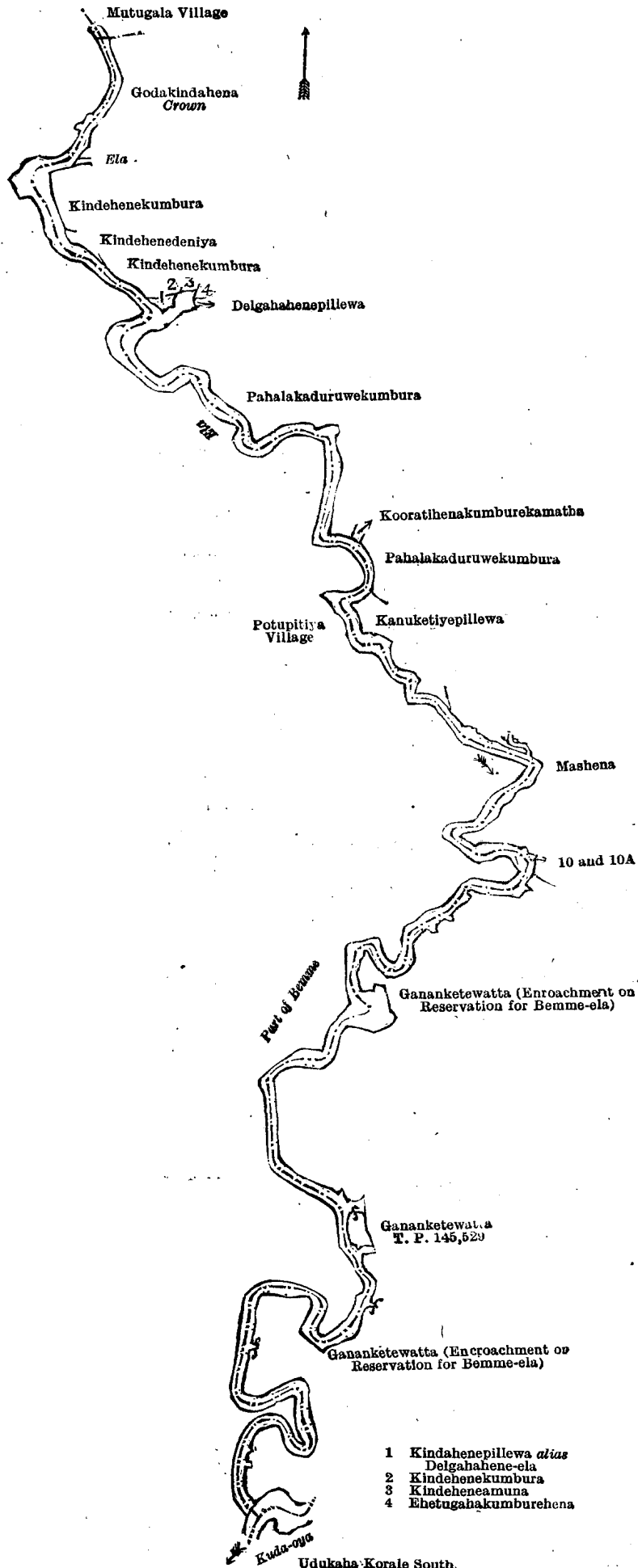
Lot.		Name of Land.	III.—Preliminary plan 552.			Extent, A. R. P.		
30N	..	Kadurugahahenaminipitiya (cemetery)	0	0	31

and bounded as follows: on the north by ela, T. P. 110,803; on the east and south by Kahatagahapotteowita claimed by Ramanaikie Mudiyanse Lage Annaguhamy Meniki; on the west by Kahatagahapotteowita claimed by Ramanaikie Mudiyanse Lage Annaguhamy Meniki.





A1 Batagollekumbura
 B1 Thotupolagawakumbura
 C1 Batagollekumbura



- 1 Kindahenepillewa *alias* Delgahahene-ela
- 2 Kindehenekumbura
- 3 Kindehenamuna
- 4 Ehetugahakumburehena

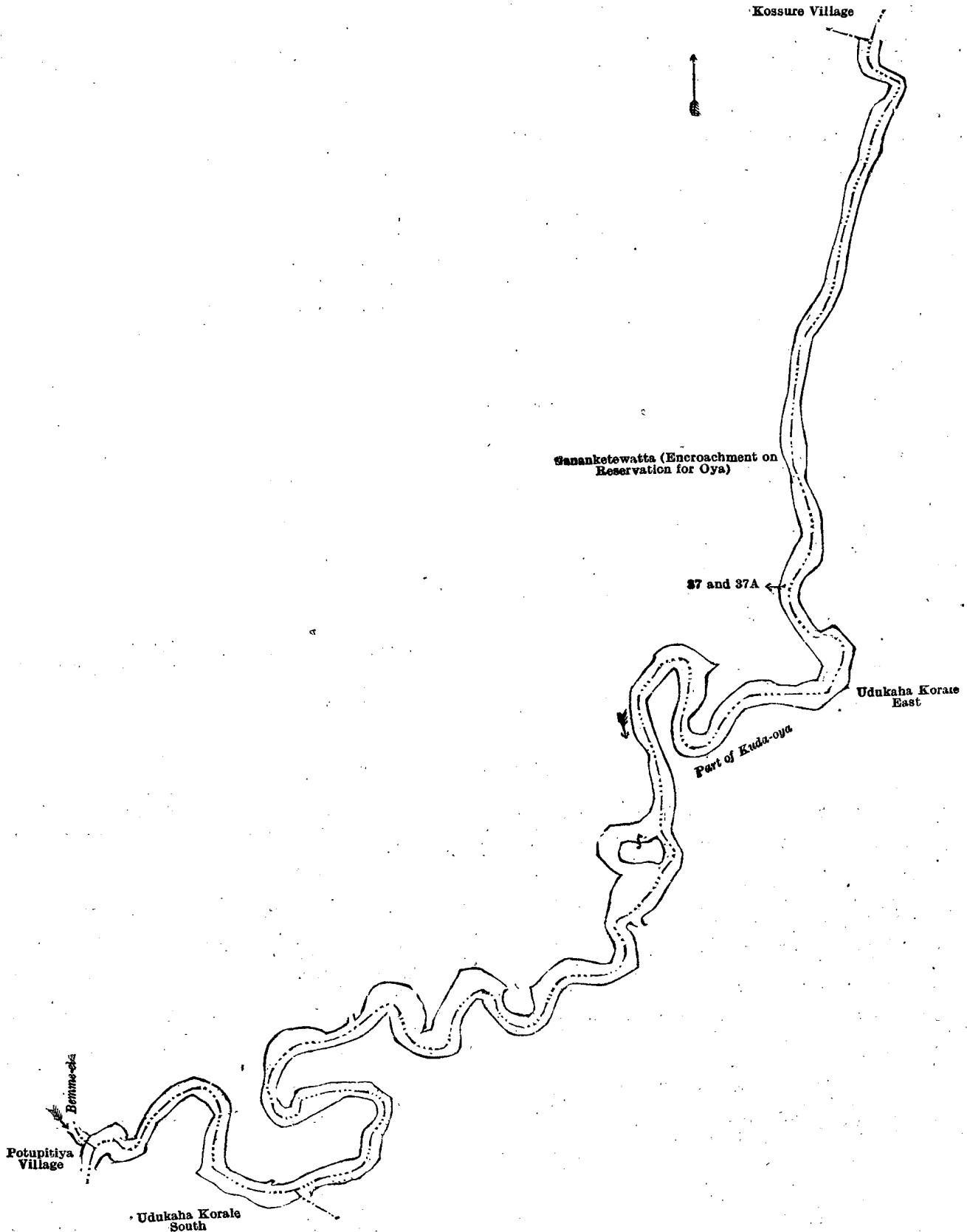
Surveyor-General's Office,
Colombo, October 13, 1916.

Scale of 8 Chains to an Inch.

G. K. THORNHILL,
for Surveyor-General.

Lot.	Name of Land.	IV.—Preliminary plan 552.	Extent, A. R. P.
37	... Part of Kuda-oya	8 3 12
37A	... Islet	0 1 2
			9 0 14

and bounded as follows : on the north by the village limit of Kossure ; on the east by part of Kuda-oya (the boundary of Udukaha korale east) ; on the south by the boundary limit of Udukaha korale south (part of Kuda-oya), the village limit of Potupitiya, the Bemme-cha ; on the west by Gananketewatta (encroachment on reservation for oya) claimed by L. A. Dassanayaka, Mudaliyar of Mirigama.



Surveyor-General's Office,
Colombo, October 13, 1916.

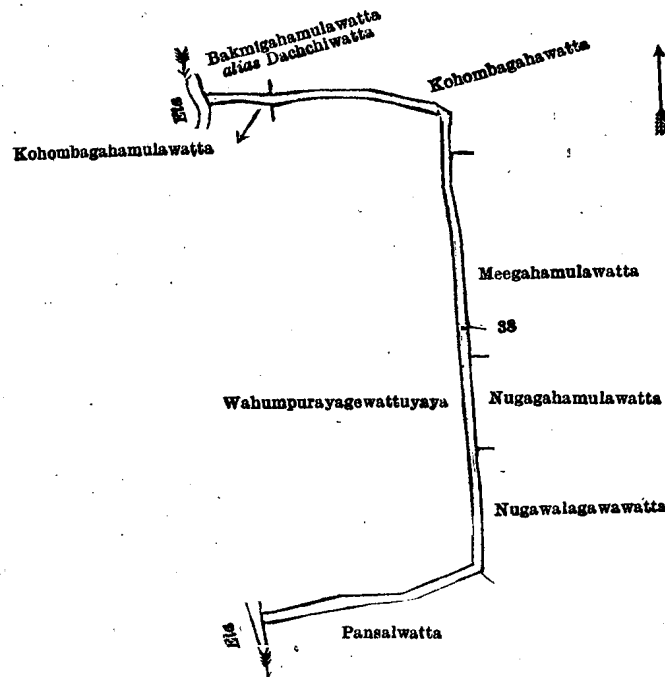
Scale of 8 Chains to an Inch.

G. K. THORNHILL,
for Surveyor-General.

V.—Preliminary plan 552.

Lot.	Name of Land.	Extent, A. R. P.
38	Dewatapara (path)	0 1 12

and bounded as follows: on the north by Bakmigahamulawatta *alias* Dachchiwatta claimed by Telangapatha Abeykoon Navaratna Wasala Mudiyanse Ralahamilage Loku Bandara Mahatmaya, Kohombagahawatta claimed by Loku Kumarihamy and others; on the east by Kohombagahawatta claimed by Loku Kumarihamy and others, Meegahamulawatta claimed by Kirihenayalage Alensuwa and another, Nugagahamulawatta claimed by Silpachhari Nekatige Nurathi and another, Nugawalagawawatta claimed by Bodigutta Chinthamanikka Abeykoon Tillekaratna Wasala Mudiyanse Ralahamilage Tikiri Banda; on the south by Pansalwatta claimed by Trustees of Wewelwala Pansala; on the west by ela, Wahumpurayagawattuyaya claimed by Telangapatha Abeykoon Navaratna Wasala Mudiyanse Ralahamilage Loku Bandara and others, Kohombagahamulawatta claimed by Telangapatha Abeykoon Navaratne Wasala Mudiyanse-ralahamilage Loku Bandara, an ela.



Surveyor-General's Office,
Colombo, October 13, 1916.

Scale of 4 Chains to an Inch.

G. K. THORNHILL,
for Surveyor-General.

September 19, 1917.

N. A. HAMPTON,
Special Officer.

Kurunegala S. O. No. 1,886.

Order under Section 4, Sub-section (1), of "The Waste Lands Ordinances of 1897, 1899, 1900, and 1903."

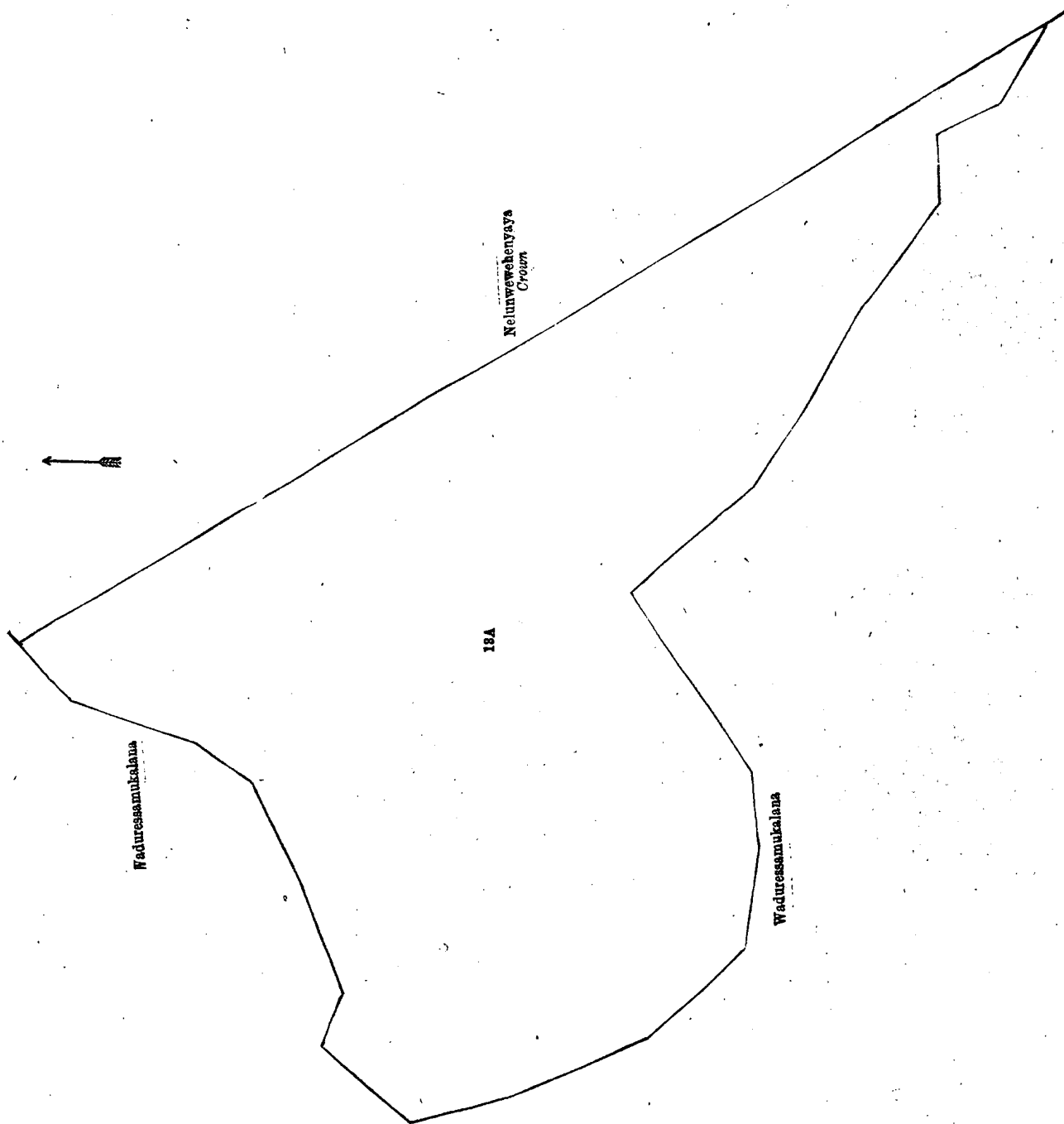
In the matter of the land commonly called or known as Nelunwewahenyaya, situate in the village of Waduressa, in the Baladora korale of the Dewamedhi hatpattu of the Kurunegala District, in the North-Western Province, and of "The Waste Lands Ordinances of 1897, 1899, 1900, and 1903."

WHEREAS in pursuance of section 1 of the said Ordinances it was duly declared and notified on the 29th day of August, 1913, that if no claim to the land commonly called or known as Waduressakele, situate in the village of Waduressa, in the Baladora korale of the Dewamedhi hatpattu of the Kurunegala District, in the North-Western Province, containing in extent 25 acres, and shown as lot S 13 in preliminary plan 3,939, which plan and lot have been cancelled by the Surveyor-General, and Nelunwewahenyaya shown as lot 13A in preliminary plan 1,567 and in the annexed diagram, has been substituted for it, was made to John Murray Davies, Special Officer appointed under section 28 of the said Ordinances, within the period of three months from the date specified in the said notice, such land would be declared the property of the Crown, and dealt with on account of the Crown (*vide* Notice No. 4,990):

And whereas Antony Nicholas de Silva made claim thereto, and I, John Murray Davies, Special Officer appointed under section 28 of the said Ordinances, made due inquiry into such claim, and whereas the said claimant and I, with the consent of His Excellency the Governor, came to an agreement in writing dated the 6th day of July, 1914, concerning the said land, under section 4, sub-section (1), of the said Ordinances, whereby it was agreed that the said claimant should be declared the purchaser of the said land upon payment, of a sum of Rupees Five hundred and Sixty-two and Cents Fifty only (Rs. 562.50), as the purchase amount of the said land, and whereas the said amount has been duly paid by the said claimant, he is hereby, in pursuance of the agreement aforementioned, declared to be the purchaser of the said land, as more fully described herein below.

Description of the Land referred to.

The land commonly called or known as Nelunwewahenyaya, situated in the village of Waduressa, in the Baladora korale of the Dewamedhi hatpattu of the Kurunegala District, in the North-Western Province, containing in extent 25 acres, and shown as lot 13A in preliminary plan 1,567 and in the annexed diagram; and bounded as follows: on the north by Waduressamukalana claimed by Midiyalaidurelage Horatala and others, Nelunwewahenyaya to be declared the property of the Crown under the Waste Lands Ordinances; on the east by Nelunwewahenyaya to be declared the property of the Crown under the Waste Lands Ordinances; on the south and west by Waduressamukalana claimed by Midiyalaidurelage Horatala and others.



Surveyor-General's Office,
Colombo, May 9, 1917.

Scale of 4 Chains to an Inch.

A. H. G. DAWSON,
for Surveyor-General.

August 13, 1917.

J. M. DAVIES,
Special Officer.

Kurunegala S. O. No. 1,887.

Order under Section 2 of "The Waste Lands Ordinances of 1897, 1899, 1900, and 1903,"
declaring Lands to be Crown Property.

In the matter of the lands commonly called or known as railway reservation, situate in the village of Pahala Bujjamuwa, in the Udukaha korale south of the Dambadeni hatpattu of the Kurunegala District, in the North-Western Province, and of "The Waste Lands Ordinances of 1897, 1899, 1900, and 1903."

THE notice required by section 1 of "The Waste Lands Ordinances of 1897, 1899, 1900, and 1903," having been duly published in manner prescribed by that section in respect of the above-named lands (*vide* Notice No. 6,332), and no claim having been made to the said lands or to any interest therein within the period of three months from the date specified in the said notice, I, Norman Albert Hampton, Special Officer appointed under section 28 of the said Ordinances, under and by virtue of the powers vested in me in that behalf by section 2 of the said Ordinances, do hereby on this 19th day of September, 1917, order and declare that the said lands, as more fully described herein below, situate in the village of Pahala Bujjamuwa, in the Udukaha korale south of the Dambadeni hatpattu of the Kurunegala District, in the North-Western Province, and shown as lots 58A, 58B, 58C, 58D, 58E, 58F, and 58G in preliminary plan 474 and in the annexed diagrams, and containing in extent 1 rood and 18 perches, are the property of the Crown.

Description of the Lands referred to.

The following lots situated in the village of Pahala Bujjamuwa, in the Udukaha korale south of the Dambadeni hatpattu of the Kurunegala District, in the North-Western Province, as described in the annexed diagrams:—

I.—Preliminary plan 474.

Lot.	Name of Land.	Extent, A. R. P.
58A	Railway reservation	0 0 7

and bounded as follows: on the north and east by Maragahamulawatta sold by the Crown (T. P. 315,594); on the south and west by railway reservation claimed by the Crown.



Surveyor-General's Office,
Colombo, September 20, 1916.


Scale of 4 Chains to an Inch.

G. K. THORNHILL,
for Surveyor-General.

II.—Preliminary plan 474.

Lot.	Name of Land.	Extent, A. R. P.
58B	Railway reservation	0 0 1

and bounded as follows: on the north by Maragahamulawatta sold by the Crown (T. P. 315,594); on the east, south, and west by railway reservation claimed by the Crown.



Surveyor-General's Office,
Colombo, September 20, 1916.

Scale of 4 Chains to an Inch.

G. K. THORNHILL,
for Surveyor-General.

III.—Preliminary plan 474.

Lot.	Name of Land.	Extent, A. R. P.
58C	Railway reservation	0 0 8

and bounded as follows: on the north and east by railway reservation claimed by the Crown; on the south by Galagawakumburuyaya (private); on the west by railway reservation claimed by the Crown.



Surveyor-General's Office,
Colombo, September 20, 1916.

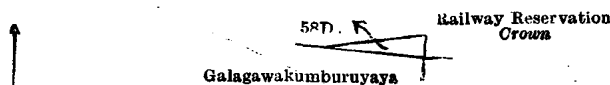
Scale of 4 Chains to an Inch.

G. K. THORNHILL,
for Surveyor-General.

IV.—Preliminary plan 474.

Lot.	Name of Land.	Extent, A. R. P.
58D	Railway reservation	0 0 8

and bounded as follows: on the north and east by railway reservation claimed by the Crown; on the south and west by Galagawakumburuyaya (private).



Surveyor-General's Office,
Colombo, September 20, 1916.

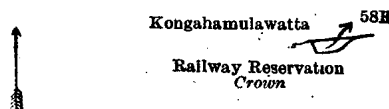
Scale of 4 Chains to an Inch.

G. K. THORNHILL,
for Surveyor-General.

V.—Preliminary plan 474.

Lot.	Name of Land.	Extent, A. R. P.
58E	Railway reservation	0 0 2

and bounded as follows: on the north by Kongahamulawatta claimed by Durainne Dingiriya and others; on the east, south, and west by railway reservation claimed by the Crown.



Surveyor-General's Office,
Colombo, September 20, 1916.


Scale of 4 Chains to an Inch.

G. K. THORNHILL,
for Surveyor-General.

VI.—Preliminary plan 474.

Lot.	Name of Land.	Extent, A. R. P.
58F	Railway reservation	0 0 4

and bounded as follows: on the north and east by railway reservation claimed by the Crown; on the south by Hitinawatta claimed by Horatal Pedige Dingiriya and others; on the west by railway reservation claimed by the Crown.



Surveyor-General's Office,
Colombo, September 20, 1916.

Scale of 4 Chains to an Inch.

G. K. THORNHILL,
for Surveyor-General.

VII.—Preliminary plan 474.

Lot.	Name of Land.
58G	Railway reservation

Extent, A. R. P.
0 0 28

and bounded as follows : on the north by railway reservation claimed by the Crown ; on the east and south by Dikliyaddakumbura (private) ; on the west by railway reservation claimed by the Crown.



Surveyor-General's Office,
Colombo, September 20, 1916.

Scale of 4 Chains to an Inch.

G. K. THORNHILL,
for Surveyor-General.

N. A. HAMPTON,
Special Officer.

September 19, 1917.

Kurunegala S. O. No. 1,888.

Order under Section 4, Sub-section (1), of "The Waste Lands Ordinances of 1897, 1899, 1900, and 1903," declaring Lands to be Crown Property.

In the matter of the lands commonly called or known as Obadapantiyahenyaya (reservation for oya), &c., situate in the village of Waduressa, in the Baladora korale of the Dewamedhi hatpattu of the Kurunegala District, in the North-Western Province, and of "The Waste Lands Ordinances of 1897, 1899, 1900, and 1903."

WHEREAS in pursuance of section 1 of the said Ordinances it was duly notified on the 29th day of August, 1913, that if no claim to the lands commonly called or known as Waduressakele, &c., situate in the village of Waduressa, in the Baladora korale of the Dewamedhi hatpattu of the Kurunegala District, in the North-Western Province, containing in extent 463 acres 3 roods and 1 perch, and shown as lots S 13, S 13½, T 13, U 13, V 13, and V 13½ in preliminary plan 3,939, which plan and lots have been cancelled by the Surveyor-General, and Obadapantiyahenyaya, &c., shown as lots 2, 4, 4A, 5, 6, 7, 7½, 9, 9A, 9B, 9C, 9D, 9E, 10, 11, 12, 13, 13B, 13C, 13D, 13E, 13F, 13G, 17, 18, 19, 20, 24, 24A, 26, 27, 28, 29, 30, and 31 in preliminary plan 1,567 as shown in the annexed diagram, have been substituted for them, was made to John Murray Davies, Special Officer appointed under section 28 of the said Ordinances, within the period of three months from the date specified in such notice, such lands would be declared the property of the Crown, and dealt with on account of the Crown (*vide* Notice No. 4,990) :

And whereas (1) Antony Nikulas de Silva, (2) Appuhami Vedarallagegedara Dingiri Banda (minor), (3) Midiyale Durayalagedera Kiri, (4) Baiyadurayalage Kiriyadurayalagegedara Bandia, (5) Puladurayalaye Pule, (6) Samarakon Mudiyansele Mudalihamy, (7) Adampullelagedera Abubukkar Lebbe, (8) Gurunnehelagedera Adampulle, (9) Vidanelaye Ama Lebbe, (10) Dasanayaka Mudiyansele Ambarahamy, (11) Vidanelagegedara Slema Lebbe Vidane, (12) Midiyale Durayalagegedara Kiri Bandia (minor), (13) ditto Puli (minor), (14) Baiyadurayalaye Kiriyadurayalagegedara Dingiriya (minor), (15) ditto Tikiri (minor), (16) ditto Malli (minor), (17) Puladurayalagegedara Hapuwa (minor), (18) ditto Kilingi (minor), (19) ditto Unga (minor), (20) Samarakon Mudiyansele Dingirihamy, (21) ditto Kusalhamy, (22) ditto Punchirala, (23) ditto Kirihamy, (24) Mitiya Durayalagegedara Punchi, (25) ditto Dingu, (26) Mitiya Durayalagegedara Badi, (27) Midiyale Durayalagegedara Menike (minor), (28) Mitiya Durayalagegedara Mitiya (minor), (29) Vidanelagegedara Uduma Lebbe, (30) ditto Abdul Rahaman, (31) ditto Unusu Lebbe (minor), (32) ditto Sleema Lebbe (minor), (33) Appuhami Vedarallagegedara Ukkumenika (minor), and (34) Midiyale Durayalagegedara Dingu through her husband Mitiyala Durayalagedera Horatala made claim thereto ; and whereas the said 1st claimant by an agreement dated the 6th day of July 1914, in consideration of being declared the purchaser of 25 acres more or less of lot S 13 of the notice and of the preliminary plan 3,939, now shown as lot 13A on block survey preliminary plan 1,567, for a sum of Rs. 562-50, withdrew his claim to the above-mentioned lots 2, 4, 4A, 5, 6, 7, 7½, 9, 9A, 9B, 9C, 9D, 9E, 10, 11, 12, 13, 13B, 13C, 13D, 13E, 13F, 13G, 17, 18, 19, 20, 24, 24A, 26, 27, 28, 29, 30, and 31 of this order ; and whereas the said 3rd to 11th, 20th to 26th, 29th, 30th, and 34th claimants, the said 2nd and 33rd minor claimants through their duly appointed representative Appuhami Vedarallagegedera Punchirala, the said 12th and 13th minor claimants through their duly appointed representative Midiyale Durayalagegedera Horatala, the said 14th, 15th, and 16th minor claimants through their duly appointed representative Baiyadurayalaye Kiriyadurayalagegedera Bandia, the said 17th, 18th, and 19th minor claimants through their duly appointed representative Puladurayalagegedera Punchi, the said 27th minor through her duly appointed representative Horatala Durayalagegedera Pina, the said 28th minor claimant through his duly appointed representative Mitiya Durayalagegedera Dingu, and the said 31st and 32nd minor claimants through their duly appointed representative Vidanelagegedera Ama Lebbe, in consideration of Government proclaiming an extent of 100 acres more or less in the village of Waduressa as chena reserve, after it has been declared to be Crown property under the Waste Lands Ordinances, withdrew all their claims to the above-mentioned lots 2, 4, 4A, 5, 6, 7, 7½, 9, 9A, 9B, 9C, 9D, 9E, 10, 11, 12, 13, 13B, 13C, 13D, 13E, 13F, 13G, 17, 18, 19, 20, 24, 24A, 26, 27, 28, 29, 30, and 31 of this order, I, John Murray Davies, the aforesaid Special Officer, under and by virtue of the powers vested in me in that behalf by section 4 of the said Ordinances, do hereby on this 13th day of August, 1917, order and declare, under section 4, sub-section (1), of the said Ordinances, that the said lands, as more fully described herein below, are the property of the Crown.

Description of the Lands referred to.

The following lots situate in the village of Waduressa, in the Baladora korale of the Dewamedhi hatpattu of the Kurunegala District, in the North-Western Province, as described in the annexed diagram :—

Preliminary plan 1,567.

Lot.	Name of Land.	Extent, A.	R.	P.	Lot.	Name of Land.	Extent, A.	R.	P.
2	Obadapantiyahenyaya (reservation for oya)	16	0	20	13 C	Reservation for path to Gurugoda	0	0	33
4	Obadapantiyahenyaya	52	2	28	13D	Do.	0	1	4
4A	Do. (chena reserve)	100	2	13	13E	Do.	0	1	7
5	Bund	0	2	15	13F	Do.	0	0	11
6	Ela	0	0	38	13G	Do.	0	0	35
7	Meehujjewewa (tank)	1	1	5	17	Nelunwewa (tank)	1	0	28
7½	Do.	3	0	19	18	Waduressamukalana	11	2	27
9	Kongahamulahena	104	1	34	19	Do.	0	0	29
9A	Do.	33	1	36	20	Kongahamullehena	0	0	15
9B	Para (reservation for access to chena reserve)	0	3	21	24	Eepattekele (reservation for minor road)	0	2	36
9 C	Para (reservation for path to Gurugoda)	1	0	8	24A	Do. (do.)	1	0	33
9D	Para (do.)	0	2	5	26	Yakadapota cemetery	0	1	1
9E	Para (do.)	0	1	4	27	Moralandemukalana	0	0	10
10	Ahatuwewa (tank)	1	0	20	28	Do.	4	1	11
11	Path	0	1	2	29	Footpath	0	0	4
12	Alutwewa (tank)	2	1	13	30	Moralandemukalana	5	1	10
13	Nelunwewahenyaya	93	2	37	31	Eepattekele	24	3	17
13B	Reservation for path to Gurugoda	0	0	12					
							463	3	1

and bounded as follows: on the north by the Deduru-oya (the boundary of the Wannu hatpattu), (the Magul Otota korale); on the east by the village limit of Mahawitigala, the road from Nikaweratiya to Hettipola; on the south by the road from Nikaweratiya to Hettipola; on the west by reservation for minor road claimed by the Crown, Waduressakele claimed by the Crown, Waduressamukalana claimed by Midiyalaidurelage Horatala and others, Kulai-ela, Waduressamukalana claimed by the Crown, Nelunwewahenyaya sold to A. N. de Silva under the Waste Lands Ordinances, Waduressamukalana claimed by Midiyalaidurelage Horatala and others, an ela, the village limit of Gurugoda, Hammillagahakumbura (private), the village limit of Gurugoda, Palulahe-ela.

[For Diagram see page 537.]

Kurunegala S. O. No. 1,889.

Order under Section 4, Sub-section (1), of "The Waste Lands Ordinances of 1897, 1899, 1900, and 1903."

In the matter of the land commonly called or known as Kumbukgahahena, situate in the village of Pahala Karambe, in the Kinyama korale of the Katugampola hatpattu of the Kurunegala District, in the North-Western Province, and of "The Waste Lands Ordinances of 1897, 1899, 1900, and 1903."

WHEREAS in pursuance of section 1 of the said Ordinances it was duly declared and notified on the 25th day of September, 1914, that if no claim to the land commonly called or known as Kumbukgahahena, situate in the village of Pahala Karambe, in the Kinyama korale of the Katugampola hatpattu of the Kurunegala District, in the North-Western Province, containing in extent 1 acre, and shown as lot 4 in preliminary plan 1,410 and in the annexed diagram, was made to John Murray Davies, Special Officer appointed under section 28 of the said Ordinances, within the period of three months from the date specified in the said notice, such land would be declared the property of the Crown, and dealt with on account of the Crown (*vide* Notice No. 5,354):

And whereas (1) Herat Mudiyansele Punehirala, (2) ditto Kombihamy made claim thereto, and Howard Orme Fox, Special Officer appointed under section 28 of the said Ordinances, made due inquiry into such claim, and whereas the said claimants and the said Howard Orme Fox, Special Officer, with the consent of His Excellency the Governor, came to two agreements in writing dated the 10th and 11th day of April, 1915, concerning the said land, under section 4, sub-section (1), of the said Ordinances, whereby it was agreed that the said claimants should be declared the purchasers of the said land upon payment, on or before the 10th day of July, 1915, to the Government Agent at Kurunegala, or to the Treasury Officer at Chilaw, or to the Settlement Officer, of a sum of Rupees Sixteen only (Rs. 16), as the purchase amount of the said land, and whereas the said amount has been duly paid by the said claimants, they are hereby, in pursuance of the agreements aforementioned, declared to be the purchasers of the said land, as more fully described herein below.

Description of the Land referred to.

The land commonly called or known as Kumbukgahahena, situated in the village of Pahala Karambe, in the Kinyama korale of the Katugampola hatpattu of the Kurunegala District, in the North-Western Province, containing in extent 1 acre, and shown as lot 4 in preliminary plan 1,410 and in the annexed diagram; and bounded as follows: on the north by an ela; on the east by Bakmigahakumbura claimed by Tiriyasinga Eliyanayaka Mudiyansele Dingirihamy Kumbukgahahena to be declared the property of the Crown under the Waste Lands Ordinances; on the south by Kumbukgahahena to be declared the property of the Crown under the Waste Lands Ordinances, Kumbukgahahena (reservation for road) to be declared the property of the Crown under the Waste Lands Ordinances; on the west by Kumbukgahahena (reservation for road) to be declared the property of the Crown under the Waste Lands Ordinances.



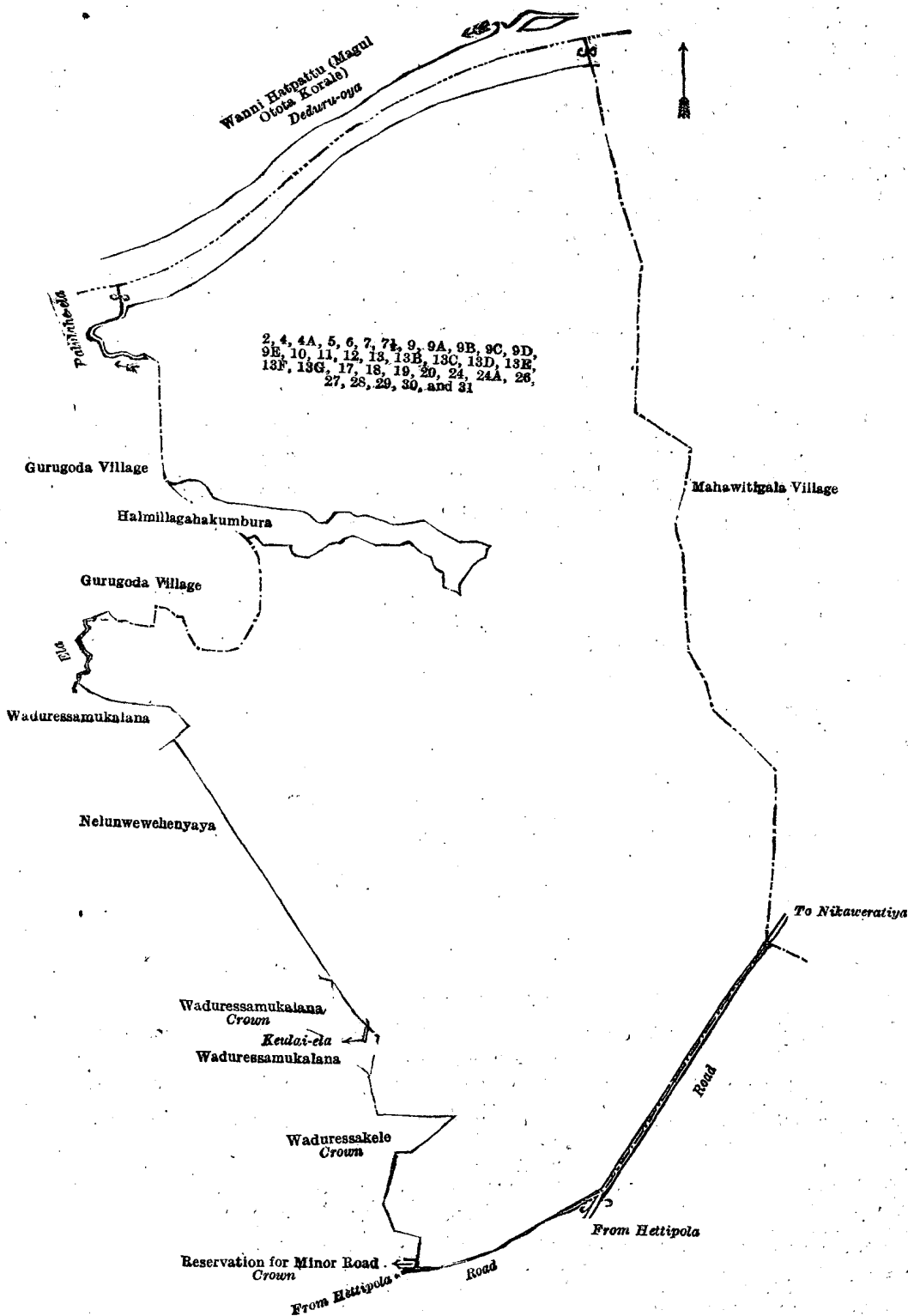
Surveyor-General's Office,
Colombo, July 4, 1917.

Scale of 8 Chains to an Inch.

July 30, 1917.

J. M. DAVIES,
Special Officer.

A. H. G. DAWSON,
for Surveyor-General.



Surveyor-General's Office,
Colombo, July 2, 1917.

Scale of 16 Chains to an Inch.

A. H. G. DAWSON,
for Surveyor-General.

August 13, 1917.

J. M. DAVIES,
Special Officer.

Kurunegala S. O. No. 1,890.

Order under Section 4, Sub-section (1), of "The Waste Lands Ordinances of 1897, 1899, 1900, and 1903."

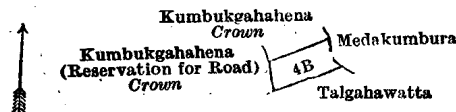
In the matter of the land commonly called or known as Kumbukgahahena, situated in the village of Pahala Karambe, in the Kinyama korale of the Katugampola hatpattu of the Kurunegala District, in the North-Western Province, and of "The Waste Lands Ordinances of 1897, 1899, 1900, and 1903."

WHEREAS in pursuance of section 1 of the said Ordinances it was duly declared and notified on the 25th day of September, 1914, that if no claim to the land commonly called or known as Kumbukgahahena, situate in the village of Pahala Karambe, in the Kinyama korale of the Katugampola hatpattu of the Kurunegala District, in the North-Western Province, containing in extent 1 rood and 23 perches, and shown as lot 4B in preliminary plan No. 1,410, and in the annexed diagram, was made to John Murray Davies, Special Officer appointed under section 28 of the said Ordinances, within the period of three months from the date specified in the said notice, such land would be declared the property of the Crown, and dealt with on account of the Crown (*vide* Notice No. 5,354):

And whereas Herat Mudiyansele Manelhamy made claim thereto, and Howard Orme Fox, Special Officer appointed under section 28 of the said Ordinances, made due inquiry into such claim, and whereas the said claimant and the said Howard Orme Fox, Special Officer, with the consent of His Excellency the Governor, came to an agreement in writing dated the 10th day of April, 1915, concerning the said land, under section 4, sub-section (1), of the said Ordinances, whereby it was agreed that the said claimant should be declared the purchaser of the said land upon payment, on or before the 10th day of July, 1915, to the Government Agent at Kurunegala, or to the Treasury Officer at Chilaw, or to the Settlement Officer, of a sum of Rupees Six and Cents Twenty only (Rs. 6.20), as the purchase amount of the said land, and whereas the said amount has been paid by the said claimant, he is hereby, in pursuance of the agreement aforementioned, declared to be the purchaser of the said land, as more fully described herein below.

Description of the Land referred to.

The land commonly called or known as Kumbukgahahena, situated in the village of Pahala Karambe, in the Kinyama korale of the Katugampola hatpattu of the Kurunegala District, in the North-Western Province, containing in extent 1 rood and 23 perches, and shown as lot 4B in preliminary plan 1,410 and in the annexed diagram; and bounded as follows: on the north by Kumbukgahahena to be declared the property by the Crown under the Waste Lands Ordinances; on the east by Medakumbura claimed by Herat Mudiyansele Ukku Banda and others; on the south by Talgahawatta claimed by Herat Mudiyansele Herathamy and others; on the west by Kumbukgahahena (reservation for road) to be declared to be the property of the Crown under the Waste Lands Ordinances.



Surveyor-General's Office,
Colombo, July 4, 1917.

Scale of 8 Chains to an Inch.

A. H. G. DAWSON,
for Surveyor-General.

J. M. DAVIES,
Special Officer.

July 30, 1917.

Anuradhapura S. O. No. 898.

Order under Section 2 of "The Waste Lands Ordinances of 1897, 1899, 1900, and 1903," declaring Land to be Crown Property.

In the matter of the land commonly called or known as Memabendaelemukalana Tottawalamukalana, situate in the villages of Tammannewa, Erunkuttukulama, Ihalatammannewa, and Kuda Memabendiwewa, in the Pahala Kelegam tulana of the Wilachchiya korale of the Nuwaragam palata, in the North-Central Province, and of "The Waste Lands Ordinances of 1897, 1899, 1900, and 1903."

THE notice required by section 1 of "The Waste Lands Ordinances of 1897, 1899, 1900, and 1903," having been duly published in manner prescribed by that section in respect of the above-named land (*vide* Notice No. 6,406), and no claim having been made to the said land or to any interest therein within the period of three months from the date specified in the said notice, I, Thomas Graham Willett, Special Officer appointed under section 28 of the said Ordinances, under and by virtue of the powers vested in me in that behalf by section 2 of the said Ordinances, do hereby, on this 25th day of September, 1917, order and declare that the said land, as more fully described herein below, situate in the villages of Tammannewa, Erunkuttukulama, Ihalatammannewa, and Kuda Memabendiwewa, in the Pahala Kelegam tulana of the Wilachchiya korale of the Nuwaragam palata, in the North-Central Province, and shown as lot 1 in topo preliminary plan 4 and in the annexed diagram, and containing in extent 8,709 acres 2 roods and 26 perches, is the property of the Crown.

Description of the Land referred to.

The following lot situated in the villages of Tammannewa, Erunkuttukulama, Ihalatammannewa, and Kuda Memabendiwewa, in the Pahala Kelegam tulana of the Wilachchiya korale of the Nuwaragam palata, in the North-Central Province, as described in the annexed diagram:—

Topo preliminary plan 4.

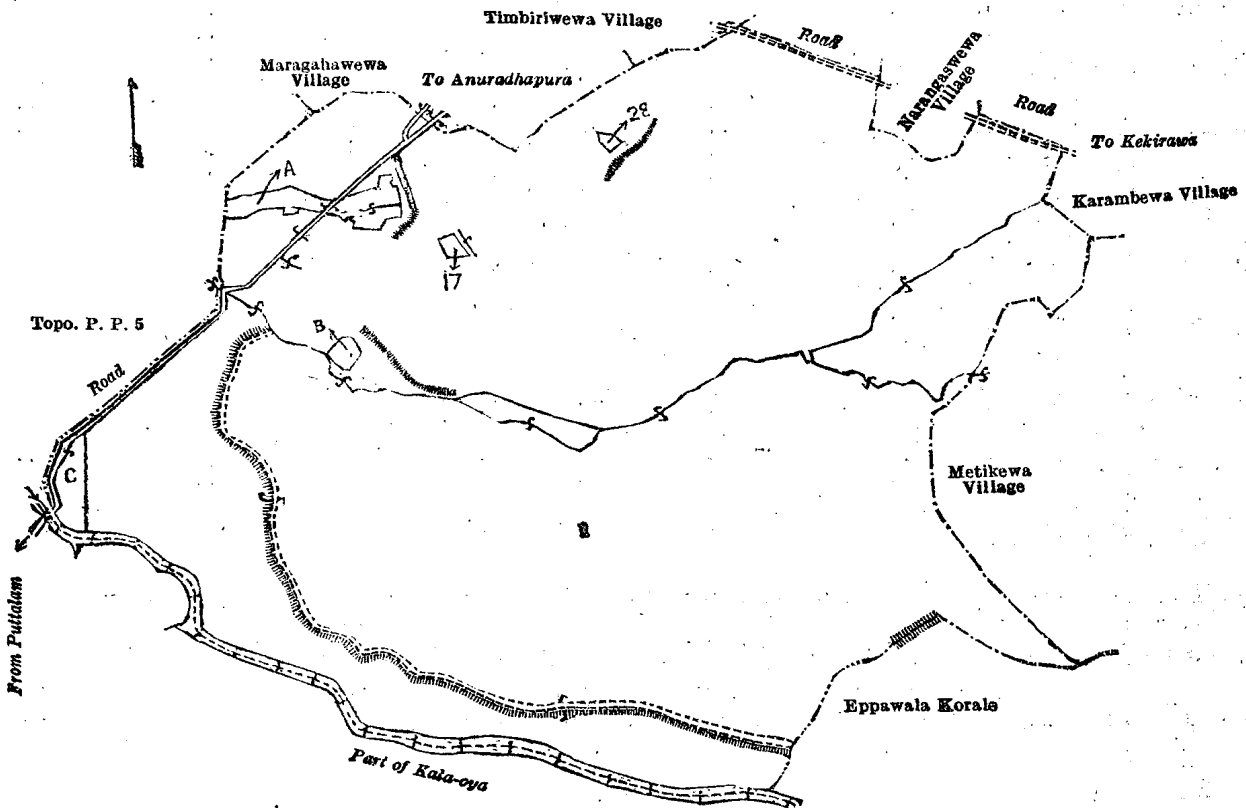
Lot.	Name of Land.	Extent, A.	R.	P.
1	Memabendaelemukalana Tottawalamukalana	8,709	2	26

and bounded as follows : on the north by the village limit of Maragahawewa, the village limit of Timbiriwewa, a road, the village limit of Narangaswewa, a road ; on the east by the village limit of Karambewa, the village limit of Metikewa ; on the south by the boundary of Eppawala korale, part of the Kala-oya ; on the west by part of the Kala-oya, topo preliminary plan 5, a road, topo preliminary plan 5.

NOTE.—The following lots lying within the above-mentioned boundaries are excluded from this order, and their aggregate acreage of 155 acres 3 roods and 30 perches is not included in the acreage of 8,709 acres 2 roods and 26 perches given above :—

Topo preliminary plan 4.

Lot.	Name of Land.	Extent, A. R. P.	Lot.	Name of Land.	Extent, A. R. P.
A 2	Kongaha-accarawela (T. Ps. 213,121 and 239,665)	28 2 26	B 22	Helambagahalanda	0 0 11
A 3	Kongahawela	1 0 4	B 23	Do.	0 0 12
A 4	Siyambalagahalanda	3 3 18	B 24	Do.	0 0 21
A 5	Wan-ela (stream)	0 2 18	B 25	Do.	0 0 32
A 6	Kongahawela	0 3 26	B 26	Do.	0 0 24
A 7	Kohombavembuvelanda	0 1 5	B 27	Helambagahakumbura	14 1 11
A 8	Puranawela	2 3 28	28	Godakirilagahakumbura	4 3 3
A 9	Do.	17 3 21	C 29	Cart road	1 2 19
A 10	Gangoda	4 0 29	C 30	Moragahawelamukalana (reservation for road)	3 0 6
A 11	Accaralanda	0 0 4	C 31	Moragahawelamukalana	24 3 27
A 12	Accaralanda, Kongahawatta, Dangahahena (T. Ps. 219,042, 232,595, 292,989, and 281,716)	12 0 37	C 32	Moragahawelamukalana (T. P. 303,250 and part of T. P. 179,168)	15 0 5
A 13	Kongahawatta (T. P. 232,594)	1 1 33	C 33	Old road	0 0 25
A 14	Path (path and reservation)	0 0 26	C 34	Palliyeidama (part of T. P. 179,168)	0 1 20
A 15	Wan-ela (stream)	0 3 3	C 35	Moragahawalamukalana (reservation for oya)	1 0 13
A 16	Dangahahena (reservation for stream)	3 0 34	C 36	Part of Kala-oya (stream)	1 2 37
A 17	Tammannewekele	7 1 8	C 37	Old road	0 0 11
B 18	Helambagahalanda	0 1 7	C 38	Moragahawalamukalana (reservation for oya)	1 2 11
B 19	Do.	0 0 21			
B 20	Do.	0 1 38			
B 21	Do.	0 0 36			
					155 3 30



Surveyor-General's Office,
Colombo, September 28, 1916.

Scale of 1 Mile to an Inch.

G. K. THORNHILL,
for Surveyor-General.

September 25, 1917.

T. G. WILLETT,
Special Officer.

Anuradhapura S. O. No. 899.

Order under Section 2 of "The Waste Lands Ordinances of 1897, 1899, 1900, and 1903,"
declaring Lands to be Crown Property.

In the matter of the lands commonly called or known as Kokkobe-ela (part of stream), Kokkobemukulana (forest), &c., situate in the village of Pahalamaragahawewa, in the Moragalla Kadawat tulana of the Wilachchiya korale of the Nuwaragam palata, in the North-Central Province, and of "The Waste Lands Ordinances of 1897, 1899, 1900, and 1903."

THE notice required by section 1 of "The Waste Lands Ordinances of 1897, 1899, 1900, and 1903," having been duly published in manner prescribed by that section in respect of the above-named lands (*vide* Notice No. 6,385), and no claim having been made to the said lands or to any interest therein within the period of three months from the date specified in the said notice, I, Thomas Graham Willett, Special Officer appointed under section 28 of the said Ordinances, under and by virtue of the powers vested in me in that behalf by section 2 of the said Ordinances, do hereby, on this 25th day of September, 1917, order and declare that the said lands, as more fully described herein below, situate in the village of Pahalamaragahawewa, in the Moragalla Kadawat tulana of the Wilachchiya korale of the Nuwaragam palata, in the North-Central Province, and shown as lots 1, 2, 3, 4, 5, 6, 7, 8, 9, 10, 11, 12, 13, 14, 15, 16, 17, 18, 20, 21, 22, 23, 24, 25, 26, 28, 29, 30, 31, 32, 35, 36, 37, 38, 39, 40, 43, 44, 45, 47, 48, 49, 50, 51, 52, 53, 54, 55, 56, 57, 58, 59, 60, 61, 62, 63, 64, 65, 66, 67, 68, 69 in preliminary plan 716 and in the annexed diagram, and containing in extent 618 acres 3 roods and 2 perches, are the property of the Crown.

Description of the Lands referred to.

The following lots situated in the village of Pahalamaragahawewa, in the Moragalla Kadawat tulana of the Wilachchiya korale of the Nuwaragam palata, in the North-Central Province, as described in the annexed diagram:—

Preliminary plan 716.

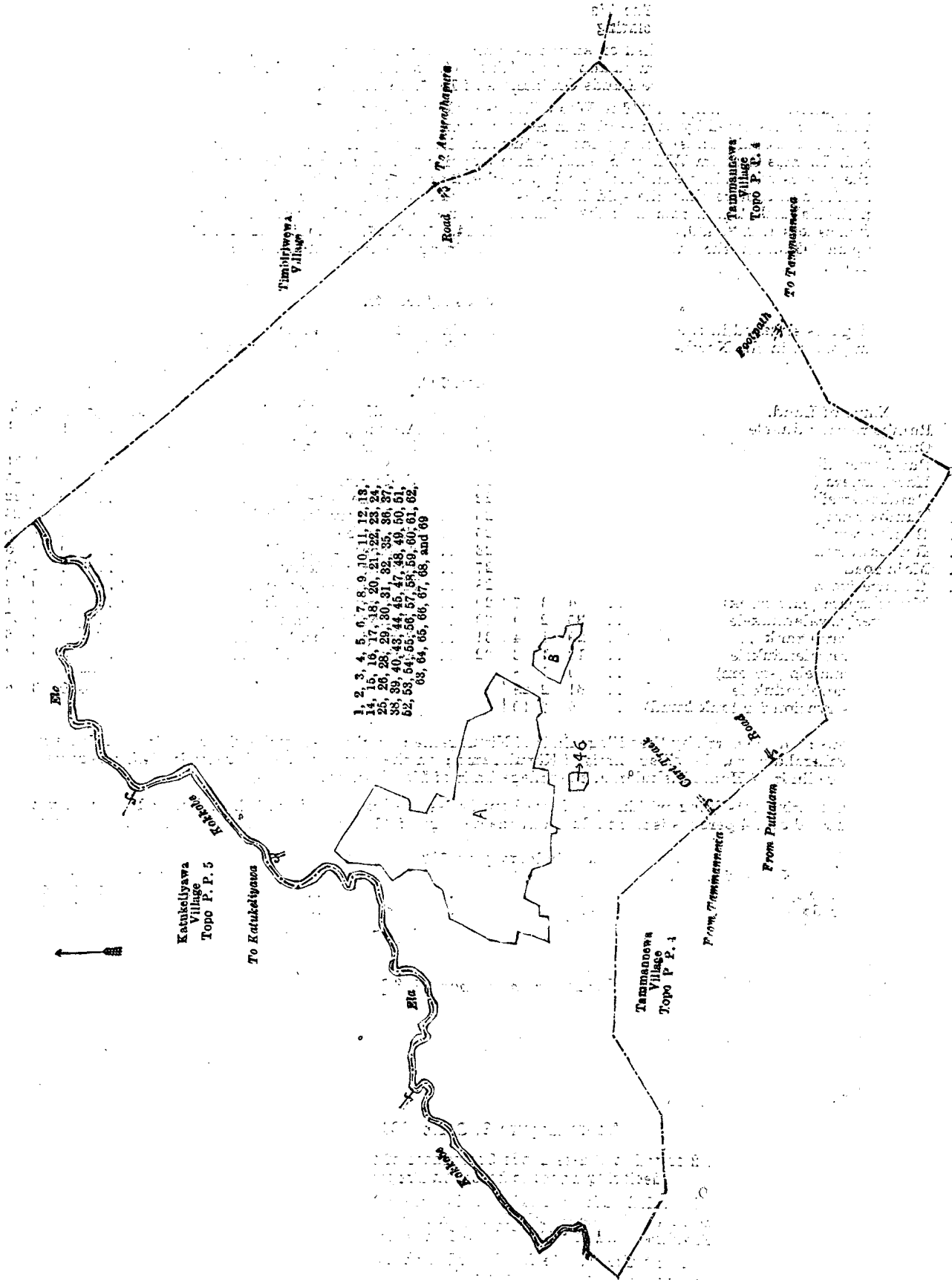
Lot.	Name of Land.	Extent, A. R. P.	Lot.	Name of Land.	Extent, A. R. P.
1	Kokkobe-ela (part of stream)	1 1 38	38	Horow-ela (stream)	0 0 21
2	Kokkobemukulana (forest)	2 3 10	39	Do. (do.)	0 0 8
3	Do. (do.)	0 1 36	40	Tisbamba (waste land)	0 1 18
4	Wan-ela (stream)	0 1 15	43	Do. (do.)	1 2 16
5	Kokkobemukulana (forest)	60 3 15	44	Palugahalanda	3 1 17
6	Wan-ela (stream)	0 1 27	45	Cart track (cart track)	0 1 16
7	Kokkobemukulana (forest)	52 3 5	47	Dematalanda (reservation for bund)	2 3 30
8	Mudun-ela (stream)	0 3 36	48	Pinwewa (tank)	1 0 38
9	Kukulkatuwembuwa	18 0 33	49	Cart track (cart track)	0 1 19
10	Maragahawewa (tank)	77 3 29	50	Kapuyayahenyaya	15 2 0
11	Kongahalanda (reservation for bund)	5 0 9	51	Cart track	0 1 4
12	Do. (do.)	45 0 6	52	Dematalandahena	4 3 30
13	Cemetery (cemetery)	0 1 6	53	Tisbamba (waste land)	1 0 13
14	Path (path) approach road to cemetery	0 0 12	54	Dispensary premises	0 0 32
15	Cart track (cart track)	0 2 27	55	Road (approach road to dispensary)	0 0 2
16	Kokkobe-ela (part of stream)	1 2 13	56	Kolongahalanda	3 0 17
17	Durayagelanda	2 3 17	57	Weehena (reservation for road)	1 1 11
18	Kadabindichcha-ela (stream)	0 0 5	58	Main road (road)	2 1 15
20	Durayagelanda	0 3 36	59	Weehena (reservation for road)	0 2 2
21	Kadabindichcha-ela (stream)	0 0 25	60	Do. (do.)	0 2 14
22	Durayagelanda	8 0 36	61	Rambawalahenyaya	95 2 39
23	Kadabindichcha-ela (stream)	0 2 2	62	Maragahawewa (tank)	1 0 21
24	Weehena	1 1 9	63	Weehena (reservation for road)	1 2 37
25	Do.	6 3 6	64	Footpath (path)	0 1 38
26	Pahalawella (stream)	0 0 20	65	Do. (do.) approach road to cemetery	0 0 2
28	Welamuna (water-hole)	0 1 0	66	Cemetery (cemetery)	0 1 11
29	Kapuyayahenyaya	49 2 30	67	Rambawalahenyaya	80 0 7
30	Kokkobe-ela (part of stream)	0 3 5	68	Ela (stream)	0 0 31
31	Amune-ela (stream)	1 3 5	69	Ela (do.)	0 0 8
32	Kapuyayahenyaya	53 1 6			
35	Tisbamba (waste land)	1 1 12			
36	Cart track (cart track)	0 0 38			
37	Tisbamba (waste land)	1 1 36			
					618 3 2

and bounded as follows: on the north by Kokkobe-ela (the village limit of Katukeliyawa, topo preliminary plan 5), the village limit of Timbiriwewa; on the east by the village limit of Timbiriwewa; on the south by the village limit of Tammanewa, topo preliminary plan 4; on the west by topo preliminary plan 4, the village limit of Tammanewa.

NOTE.—The following lots lying within the above boundaries are excluded from this order, and their aggregate acreage of 39 acres 39 perches is not included in the acreage of 618 acres 3 roods and 2 perches given above:—

Preliminary plan 716.

Lot.	Name of Land.	Extent, A. R. P.
A 19	Ranawarapitiya (T. P. 315,870)	5 3 24
A 27	Maragahawewa, Mahawelyaya	30 1 6
A 33	Siyambalagahakamatha (threshing-floor)	0 0 7
A 34	Do. (do.)	0 1 22
B 41	Gammedda	0 1 13
B 42	Do.	1 3 5
46	Pansalawatta	0 2 2



Surveyor-General's Office,
Colombo, October 12, 1916.

Scale of 16 Chains to an Inch.

G. K. THORNHILL,
for Surveyor-General

September 25, 1917.

T. G. WILLETT,
Special Officer.

Anuradhapura S. O. No. 900.

Order under Section 2 of "The Waste Lands Ordinances of 1897, 1899, 1900, and 1903,"
declaring Lands to be Crown Property.

In the matter of the lands commonly called or known as Rambewewalandukele, quarry, &c., situate in the village of Ihalawetiyawa, in the Pahalakelegam tulana of the Wilachchiya korale of the Nuwaragam palata, in the North-Central Province, and of "The Waste Lands Ordinances of 1897, 1899, 1900, and 1903."

THE notice required by section 1 of "The Waste Lands Ordinances of 1897, 1899, 1900, and 1903," having been duly published in manner prescribed by that section in respect of the above-named lands (*vide* Notice No. 6,388), and no claim having been made to the said lands or to any interest therein within the period of three months from the date specified in the said notice, I, Thomas Graham Willett, Special Officer appointed under section 28 of the said Ordinances, under and by virtue of the powers vested in me in that behalf by section 2 of the said Ordinances, do hereby, on this 25th day of September, 1917, order and declare that the said lands, as more fully described herein below, situate in the village of Ihalawetiyawa, in the Pahalakelegam tulana of the Wilachchiya korale of the Nuwaragam palata, in the North-Central Province, and shown as lots 1, 2, 3, 4, 5, 6, 7, 8, 9, 10, 11, 12, 13, 14, 15, 16, 17, 19, 20, 21, 22, 23, 25, 26, 27, 28, 29, 30, 31, 32 in preliminary plan 703 and in the annexed diagram, and containing in extent 419 acres 3 roods and 6 perches, are the property of the Crown.

Description of the Lands referred to.

The following lots situated in the village of Ihalawetiyawa, in the Pahalakelegam tulana of the Wilachchiya korale of the Nuwaragam palata, in the North-Central Province, as described in the annexed diagram:—

Preliminary plan 703.

Lot.	Name of Land.	Extent, A. R. P.	Lot.	Name of Land.	Extent, A. R. P.
1 ..	Rambewewalandukele	134 1 18	19 ..	Amunelandu	1 0 1
2 ..	Quarry	1 0 0	20 ..	Ihalawetiyawalandukele (reservation for tank bund)	0 1 31
3 ..	Rambewewaihalamukalana	2 1 21	21 ..	Ihalawetiyelandukele (do.)	0 0 25
4 ..	Karathapara (cart track)	0 0 22	22 ..	Wan-ela (stream)	0 0 22
5 ..	Rambewewaihalamukalana	9 0 30	23 ..	Ihalawetiyelandukele	0 3 24
6 ..	Rambawewa (tank)	7 2 13	25 ..	Tisbamba	1 1 6
7 ..	Rambawewalandukele	5 2 4	26 ..	Adipara (footpath)	0 0 6
8 ..	Rambawewaihalamukalana	6 0 25	27 ..	Ihalawetiyelandukele	7 2 35
9 ..	Main road	1 1 2	28 ..	Meegaha-ela (stream)	0 0 13
10 ..	Ihalawetiyawalandukele	73 0 20	29 ..	Ihalawetiyelandukele	25 0 1
11 ..	Karathapara (cart track)	0 3 7	30 ..	Minipitiya (cemetery)	0 1 37
12 ..	Ihalawetiyawalandukele	35 2 0	31 ..	Path (footpath)	0 0 6
13 ..	Ihalawetiyawa tank	29 1 4	32 ..	Adipara (footpath)	0 0 12
14 ..	Ihalawetiyawalandukele	13 1 6			
15 ..	Demattawala-ela (stream)	0 1 8			
16 ..	Ihalawetiyawalandukele	61 2 28			
17 ..	Landu (reservation for tank bund)	0 3 19			
					419 3 6

and bounded as follows: on the north by the village limit of Nitulagama; on the east by the village limit of Hiriyalagama, the village limit of Palugahawewa, the village limit of Kiwulegama; on the south by the village limit of Kiwulegama; on the west by the village limit of Hammillakulama, the village limit of Kanduwewa.

NOTE.—The following lots lying within the above boundaries are excluded from this order, and their aggregate acreage of 16 acres 1 rood and 4 perches is not included in the acreage of 419 acres 3 roods and 6 perches given above:—

Preliminary plan 703.

Lot.	Name of Land.	Extent, A. R. P.
18 ..	Ihalawetiyawela	15 0 5
24 ..	Gangoda	1 0 39
		16 1 4

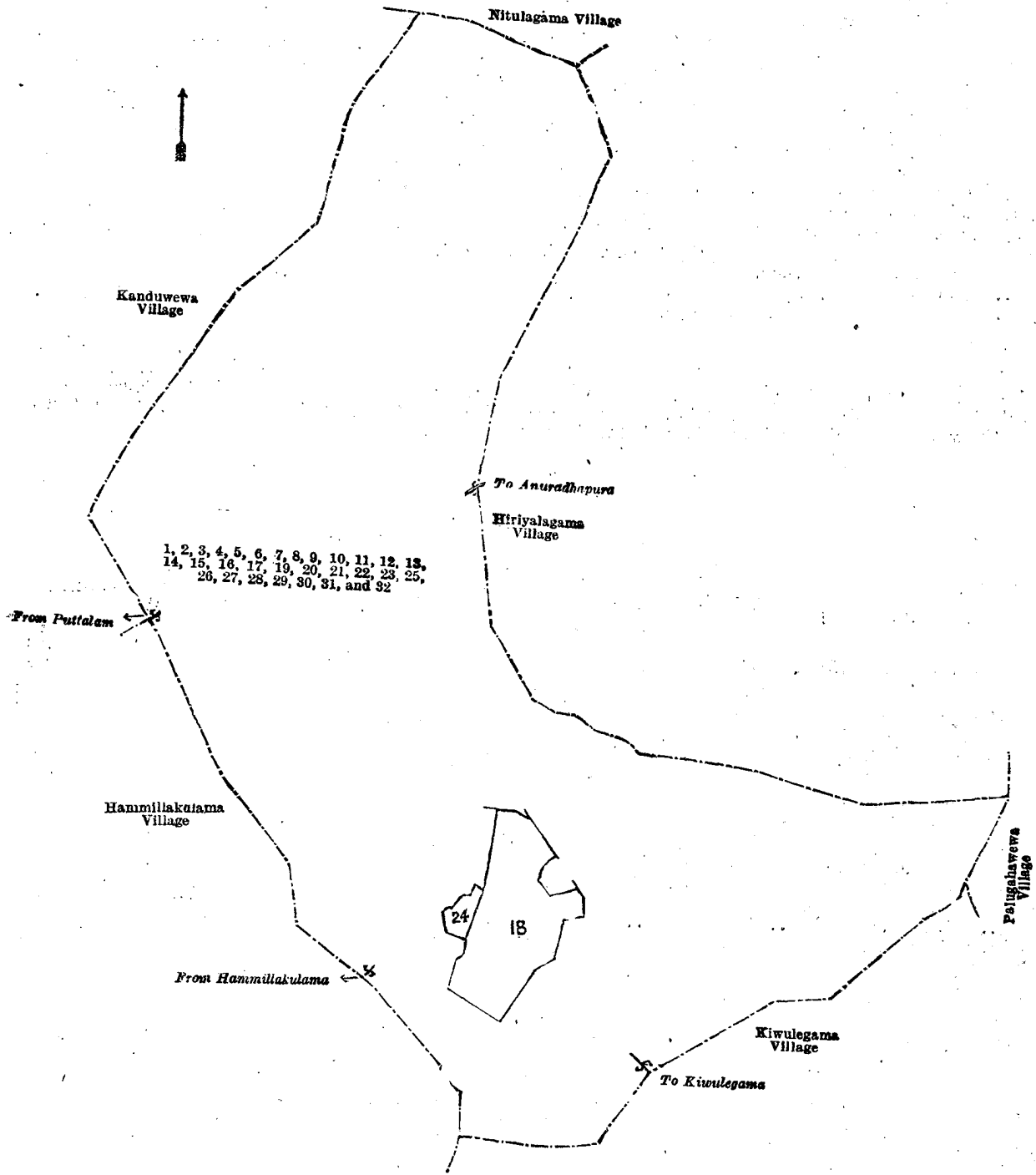
[For Diagram see page 543.]

Anuradhapura S. O. No. 901.

Order under Section 2 of "The Waste Lands Ordinances of 1897, 1899, 1900, and 1903,"
declaring Lands to be Crown Property.

In the matter of the lands commonly called or known as Wan-ela (stream), Dangahahena (reservation for stream), &c., situate in the village of Tammannewa, in the Pahala Kelegam tulana of the Wilachchiya korale of the Nuwaragam palata, in the North-Central Province, and of "The Waste Lands Ordinances of 1897, 1899, 1900, and 1903."

THE notice required by section 1 of "The Waste Lands Ordinances of 1897, 1899, 1900, and 1903," having been duly published in manner prescribed by that section in respect of the above-named lands (*vide* Notice No. 6,407), and no claim having been made to the said lands or to any interest therein within the period of three months from the date specified in the said notice, I, Thomas Graham Willett, Special Officer appointed under section 28 of the said Ordinances, under and by virtue of the powers vested in me in that behalf by section 2 of the said Ordinances, do hereby, on this 25th day of September, 1917, order and declare that the said lands, as more fully described herein below, situate in the village of Tammannewa, in the Pahala Kelegam tulana of the Wilachchiya korale of the Nuwaragam palata, in the North-Central Province, and shown as lots 5, 15, 16, 17 in topo preliminary plan 4 and in the annexed diagrams, and containing in extent 11 acres 3 roods and 23 perches, are the property of the Crown.



Surveyor-General's Office,
Colombo, October 10, 1916.

Scale of 16 Chains to an Inch.

G. K. THORNHILL,
for Surveyor-General.

T. G. WILLETT,
Special Officer.

September 25, 1917.

Description of the Lands referred to.

The following lots situated in the village of Tammanewa, in the Pahala Kelegam tulana of the Wilachchiya korale of the Nuwaragam palata, in the North-Central Province, as described in the annexed diagrams:—

I.—Topo preliminary plan 4.

Lot.	Name of Land.	Extent, A. R. P.
5	Wan-ela (stream)	0 2 18

and bounded as follows: on the north by T. P. 239,665, T.P. 213,121, Siyambalagahalanda claimed by the Crown; on the east by Memabendaalamukalana Tottawalamukalana claimed by the Crown; on the south by Siyambalagahalanda claimed by the Crown, T. P. 213,121, Siyambalagahalanda claimed by the Crown, Memabendaalamukalana Tottawalamukalana claimed by the Crown; on the west by Memabendaalamukalana Tottawalamukalana claimed by the Crown.



Surveyor-General's Office,
Colombo, September 28, 1916.

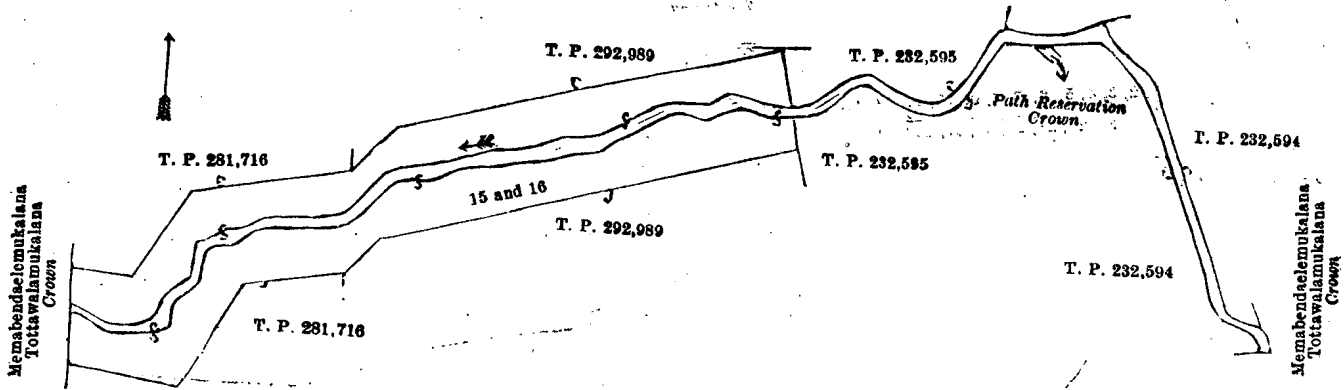
Scale of 4 Chains to an Inch.

G. K. THORNHILL,
for Surveyor-General.

II.—Topo preliminary plan 4.

Lot.	Name of Land.	Extent, A. R. P.
15	Wan-ela (stream)	0 3 3
16	Dangahahena (reservation for stream)	3 0 34
		3 3 37

and bounded as follows: on the north by T. Ps. 281,716, 292,989, 232,595, 219,042; on the east by T. P. 232,594, Memabendaelemukalana Tottawalamukalana belonging to the Crown; on the south by Memabendaelemukalana Tottawalamukalana belonging to the Crown, T. P. 232,594, path reservation claimed by the Crown, T. Ps. 232,595, 292,989, 281,716; on the west by Memabendaelemukalana Tottawalamukalana claimed by the Crown.



Surveyor-General's Office,
Colombo, September 28, 1916.

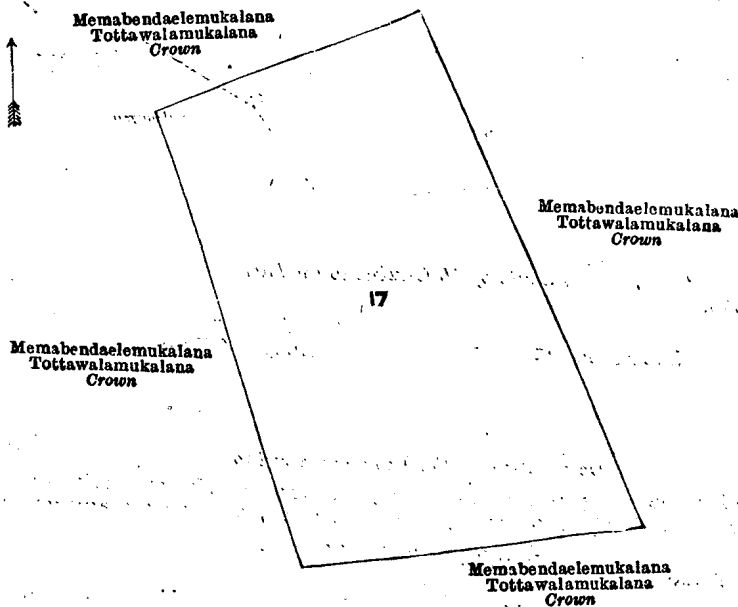
Scale of 4 Chains to an Inch.

G. K. THORNHILL,
for Surveyor-General.

III.—Topo preliminary plan 4.

Lot.	Name of Land.	Extent, A. R. P.
17	Tammannewakele	7 1 8

and bounded as follows: on the north, east, south, and west by Memabendaelemukalana Tottawalamukalana claimed by the Crown.



Surveyor-General's Office,
Colombo, September 28, 1916.

Scale of 4 Chains to an Inch.

G. K. THORNHILL,
for Surveyor-General.

September 25, 1917.

T. G. WILLET,
Special Officer.

Anuradhapura S. O. No. 902.

Order under Section 2 of "The Waste Lands Ordinances of 1897, 1899, 1900, and 1903,"
declaring Lands to be Crown Property.

In the matter of the lands commonly called or known as Palugahamukalana, Weligare-ela (stream), &c., situate in the village of Rukadawewa, in the Moragalla Kadawat tulana of the Wilachchiya korale of the Nuwaragam palata, in the North-Central Province, and of "The Waste Lands Ordinances of 1897, 1899, 1900, and 1903."

THE notice required by section 1 of "The Waste Lands Ordinances of 1897, 1899, 1900, and 1903," having been duly published in manner prescribed by that section in respect of the above-named lands (*vide* Notice No. 6,403), and no claim having been made to the said lands or to any interest therein within the period of three months from the date specified in the said notice, I, Thomas Graham Willett, Special Officer appointed under section 28 of the said Ordinances, under and by virtue of the powers vested in me in that behalf by section 2 of the said Ordinances, do hereby on this 25th day of September, 1917, order and declare that the said lands, as more fully described herein below, situate in the village of Rukadawewa, in the Moragalla Kadawat tulana of the Wilachchiya korale of the Nuwaragam palata, in the North-Central Province, and shown as lots 1, 2, 3, 4, 5, 6, 7, 8, 9, 10, 11, 12, 13, 14, 15, 16, 17, 18, 19, 20, 21, 25, 28, 29, 30, 32, 33, 34, 36, 38, 39, 40 in preliminary plan 714 and in the annexed diagram, and containing in extent 1,178 acres and 11 perches, are the property of the Crown.

Description of the Lands referred to.

The following lots situated in the village of Rukadawewa, in the Moragalla Kadawat tulana of the Wilachchiya korale of the Nuwaragam palata, in the North-Central Province, as described in the annexed diagram:—

Preliminary plan 714.

Lot.	Name of Land.	Extent, A. R. P.	Lot.	Name of Land.	Extent, A. R. P.
1	Palugahamukalana	.. 122 0 17	19	Footpath (path)	.. 0 0 28
2	Weligare-ela (stream)	.. 1 3 17	20	Nugagahayaya	.. 42 0 35
3	Mahayayamukalana	.. 12 0 16	21	Ehatugaha-ela (stream)	.. 0 2 0
4	Weligaremukalana	.. 29 3 0	25	Footpath (reservation for path)	.. 0 1 18
5	Mahayayahena	.. 257 2 0	28	Godakirillagahahena (reservation for tank bund)	.. 3 2 34
6	Rambawewa (abandoned tank bund)	.. 0 2 9	29	Karuwalagahahena (reservation for stream)	.. 0 1 4
7	Footpath (path)	.. 0 1 22	30	Wan-ela (stream)	.. 0 0 9
8	Kiulewalamukalana	.. 94 3 4	32	Footpath (path)	.. 0 0 4
9	Dambagahayayehena	.. 260 0 12	33	Karuwalagahahena and Palugahahena	4 3 4
10	Godawala-ela (stream)	.. 0 1 21	34	Tisbamba	.. 1 1 35
11	Rukadawewa (tank)	.. 34 0 13	36	Horrow-ela (stream)	.. 0 0 19
12	Elapatwewa (tank)	.. 11 3 17	38	Cart track (path)	.. 0 3 0
13	Footpath (path)	.. 0 1 13	39	Godakirillagahayayehena	.. 135 1 28
14	Kombagahalandaehena	.. 22 1 26	40	Kombagahamukalana	.. 9 1 1
15	Minipitiya (cemetery)	.. 0 2 18			
16	Pathway (path)	.. 0 0 8			
17	Galpitiyamukalana	.. 15 1 9			
18	Nugagahayaya	.. 114 3 10			1,178 0 11

and bounded as follows: on the north by the village limit of Horuwila, the village limit of Talgaswewa; on the east by the village limit of Weliyawa, the village limit of Lindawewa; on the south by the village limit of Timbiriwewa; on the west by the village limit of Galkadawala, the village limit of Horuwila.

NOTE.—The following lots lying within the above boundaries are excluded from this order, and their aggregate acreage of 32 acres 3 roods and 1 perch is not included in the acreage of 1,178 acres and 11 perches given above:—

Preliminary plan 714.

Lot.	Name of Land.	Extent, A. R. P.	Lot.	Name of Land.	Extent, A. R. P.
A 22	Akkaraidama, T. Ps. 233,102, 233,101	.. 11 1 7	A 31	Karuwalagahahena, T. P. 300,728	.. 0 1 8
A 23	Do.	.. 0 1 3	A 35	Murungagahawatta	.. 2 0 11
A 24	Palugahahena, T. P. 313,044	.. 1 1 32	A 37	Puranawela	.. 12 2 1
A 26	Do. T. P. 313,043	.. 1 0 5			
A 27	Elapatwewalanda, T. Ps. 305,515, 301,866	.. 3 3 14			32 3 1

[For Diagram see page 546.]

Anuradhapura S. O. No. 903.

Order under Section 2 of "The Waste Lands Ordinances of 1897, 1899, 1900, and 1903,"
declaring Lands to be Crown Property.

In the matter of the lands commonly called or known as Path reservation, tisbamba, &c., situate in the village of Mahadiwulwewa, in the Alut Kadawat tulana of the Kadawat korale of the Nuwaragam palata, in the North-Central Province, and of "The Waste Lands Ordinances of 1897, 1899, 1900, and 1903."

THE notice required by section 1 of "The Waste Lands Ordinances of 1897, 1899, 1900, and 1903," having been duly published in manner prescribed by that section in respect of the above-named lands (*vide* Notice No. 6,402), and no claim having been made to the said lands or to any interest therein within the period of three months from the date specified in the said notice, I, Thomas Graham Willett, Special Officer appointed under section 28 of the said Ordinances, under and by virtue of the powers vested in me in that behalf by section 2 of the said Ordinances, do hereby, on this 25th day of September, 1917, order and declare that the said lands, as more fully described herein below, situate in the village of Mahadiwulwewa, in the Alut Kadawat tulana of the Kadawat korale of the Nuwaragam palata, in the North-Central Province, and shown as lots 1F, 29A, 1V, 15B in preliminary plan 634 and in the annexed diagrams, and containing in extent 2 acres 3 roods and 9 perches, are the property of the Crown.

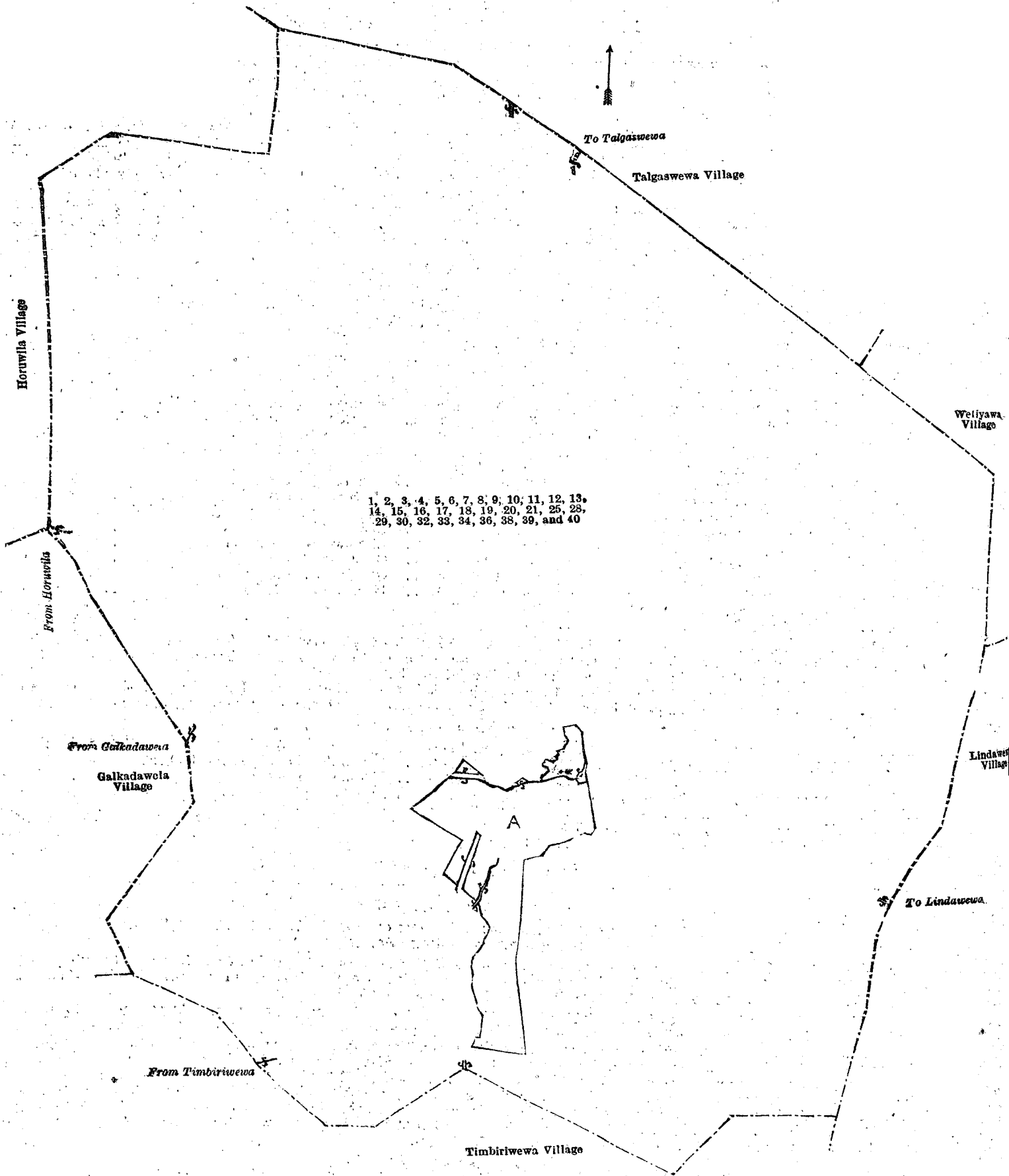
Description of the Lands referred to.

The following lots situated in the village of Mahadiwulwewa, in the Alut Kadawat tulana of the Kadawat korale of the Nuwaragam palata, in the North-Central Province, as described in the annexed diagrams:—

I.—Preliminary plan 634.

Lot.	Name of Land.	Extent, A. R. P.
1F	Path reservation	.. 0 0 5

and bounded as follows: on the north by Mahadiwulwewahenyaya belonging to the Crown; on the east by a cart track; on the south by T. P. 247,109; on the west by Akkaraidama belonging to the Crown.



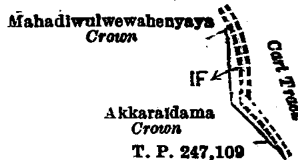
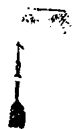
Surveyor-General's Office,
Colombo, November 1, 1916.

Scale of 16 Chains to an Inch.

G. K. THORNHILL,
for Surveyor-General.

September 25, 1917.

T. G. WILLETT,
Special Officer.



Surveyor-General's Office,
Colombo, August 3, 1916.

Scale of 4 Chains to an Inch.

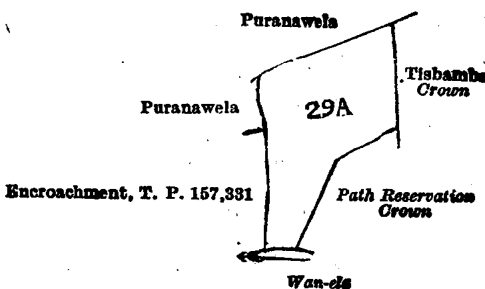
G. K. THORNHILL,
for Surveyor-General.

Lot. Name of Land.
29A .. Tisbamba ..

II.—Preliminary plan 634.

Extent, A. R. P.
.. 0 3 8

and bounded as follows: on the north by Puranawela claimed by Ranhamy Nakathirala and others; on the east by tisburybamba belonging to the Crown, path reservation belonging to the Crown; on the south by Wan-ela; on the west by encroachment by T. P. 157,331, Puranawela (private).



Surveyor-General's Office,
Colombo, August 3, 1916.

Scale of 4 Chains to an Inch.

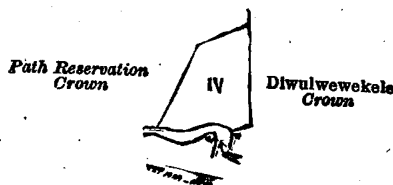
G. K. THORNHILL,
for Surveyor-General.

Lot. Name of Land.
I V .. Diwulwewekele ..

III.—Preliminary plan 634.

Extent, A. R. P.
.. 0 1 6

and bounded as follows: on the north by a path reservation declared to be the property of the Crown under the Waste Lands Ordinances; on the east by Diwulwewekele declared to be the property of the Crown under the Waste Lands Ordinances; on the south by Diulwewekele declared to be the property of the Crown under the Waste Lands Ordinances, the Wan-ela; on the west by a path reservation declared to be the property of the Crown under the Waste Lands Ordinances.



Surveyor-General's Office,
Colombo, January 23, 1917.

Scale of 4 Chains to an Inch.

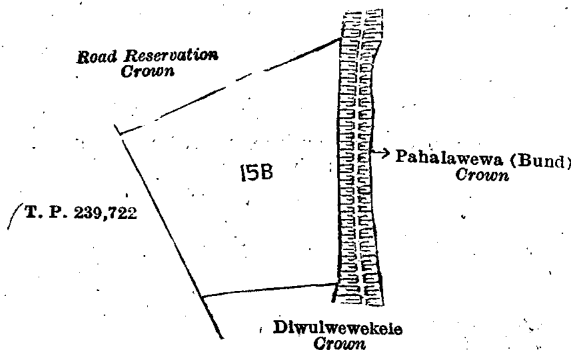
A. H. G. DAWSON,
for Surveyor-General.

Lot. Name of Land.
15B .. Akkarahena ..

IV.—Preliminary plan 634.

Extent, A. R. P.
.. 1 2 30

and bounded as follows: on the north by a road reservation declared to be the property of the Crown under the Waste Lands Ordinances; on the east by Pahalawewa (bund) declared to be the property of the Crown under the Waste Lands Ordinances; on the south by Diulwewekele declared to be the property of the Crown under the Waste Lands Ordinances; on the west by T. P. 239,722.



Surveyor-General's Office,
Colombo, January 23, 1917.

Scale of 4 Chains to an Inch.

A. H. G. DAWSON,
for Surveyor-General.

September 25, 1917.

T. G. WILLETT,
Special Officer.

Anuradhapura S. O. No. 904.

Order under Section 2 of "The Waste Lands Ordinances of 1897, 1899, 1900, and 1903,"
declaring Lands to be Crown Property.

In the matter of the lands commonly called or known as Cart road, Moragahawalamukalana (reservation for road), &c., situate in the village of Kudamemabendiwewa, in the Pahala Kelegam tulana of the Wilachchiya korale of the Nuwaragam palata, in the North-Central Province, and of "The Waste Lands Ordinances of 1897, 1899, 1900, and 1903."

THE notice required by section 1 of "The Waste Lands Ordinances of 1897, 1899, 1900, and 1903," having been duly published in manner prescribed by that section in respect of the above-named lands (*vide* Notice No. 6,365), and no claim having been made to the said lands or to any interest therein within the period of three months from the date specified in the said notice, I, Thomas Graham Willett, Special Officer appointed under section 28 of the said Ordinances, under and by virtue of the powers vested in me in that behalf by section 2 of the said Ordinances, do hereby on this 25th day of September, 1917, order and declare that the said lands, as more fully described herein below, situate in the village of Kudamemabendiwewa, in the Pahala Kelegam tulana of the Wilachchiya korale of the Nuwaragam palata, in the North-Central Province, and shown as lots 29, 30, 31, 33, 35, 36, 37, and 38 in topo preliminary plan 4 and in the annexed diagram, and containing in extent 34 acres and 29 perches, are the property of the Crown.

Description of the Lands referred to.

The following lots situated in the village of Kudamemabendiwewa, in the Pahala Kelegam tulana of the Wilachchiya korale of the Nuwaragam palata, in the North-Central Province, as described in the annexed diagram:—

Topo preliminary plan 4.

Lot.	Name of Land.	Extent, A. R. P.	Lot.	Name of Land.	Extent, A. R. P.
29	Cart road	1 2 19	36	Part of Kala-oya (stream)	1 2 37
30	Moragahawalamukalana (reservation for road)	3 0 6	37	Old road	0 0 11
31	Moragahawalamukalana	24 3 27	38	Moragahawalamukalana (reservation for oya)	1 2 11
33	Old road	0 0 25			
35	Moragahawalamukalana (reservation for oya)	1 0 13			34 0 29

and bounded as follows: on the north by the village limit of Panikkamkulama; on the east by Memabendaalemukalana, Tottawalamukalana (part of topo preliminary plan 4) claimed by the Crown; on the south by part of Kala-oya; on the west by part of Kala-oya, the village limit of Panikkamkulama.

NOTE.—The following lots lying within the above boundaries are excluded from this order, and their aggregate acreage of 15 acres 1 rood and 25 perches is not included in the acreage of 34 acres and 29 perches given above:—

Topo preliminary plan 4.

Lot.	Name of Land.	Extent, A. R. P.
32	Moragahawalamukalana (T. P. 303,250 and part of 179,168)	15 0 5
34	Palliyeidama (part of 179,168)	0 1 20
		15 1 25

[For Diagram see page 549.]

Anuradhapura S. O. No. 905.

Order under section 2 of "The Waste Lands Ordinances of 1897, 1899, 1900, and 1903,"
declaring Lands to be Crown Property.

In the matter of the lands commonly called or known as Elipathewalamukalana (forest), Ehalagahayehena, Palugaha-ela, Siyambalagahahena, &c., situate in the village of Weliyawa, in the Moragalla Kadawat tulana of the Wilachchiya korale of the Nuwaragam palata, in the North-Central Province, and of "The Waste Lands Ordinances of 1897, 1899, 1900, and 1903."

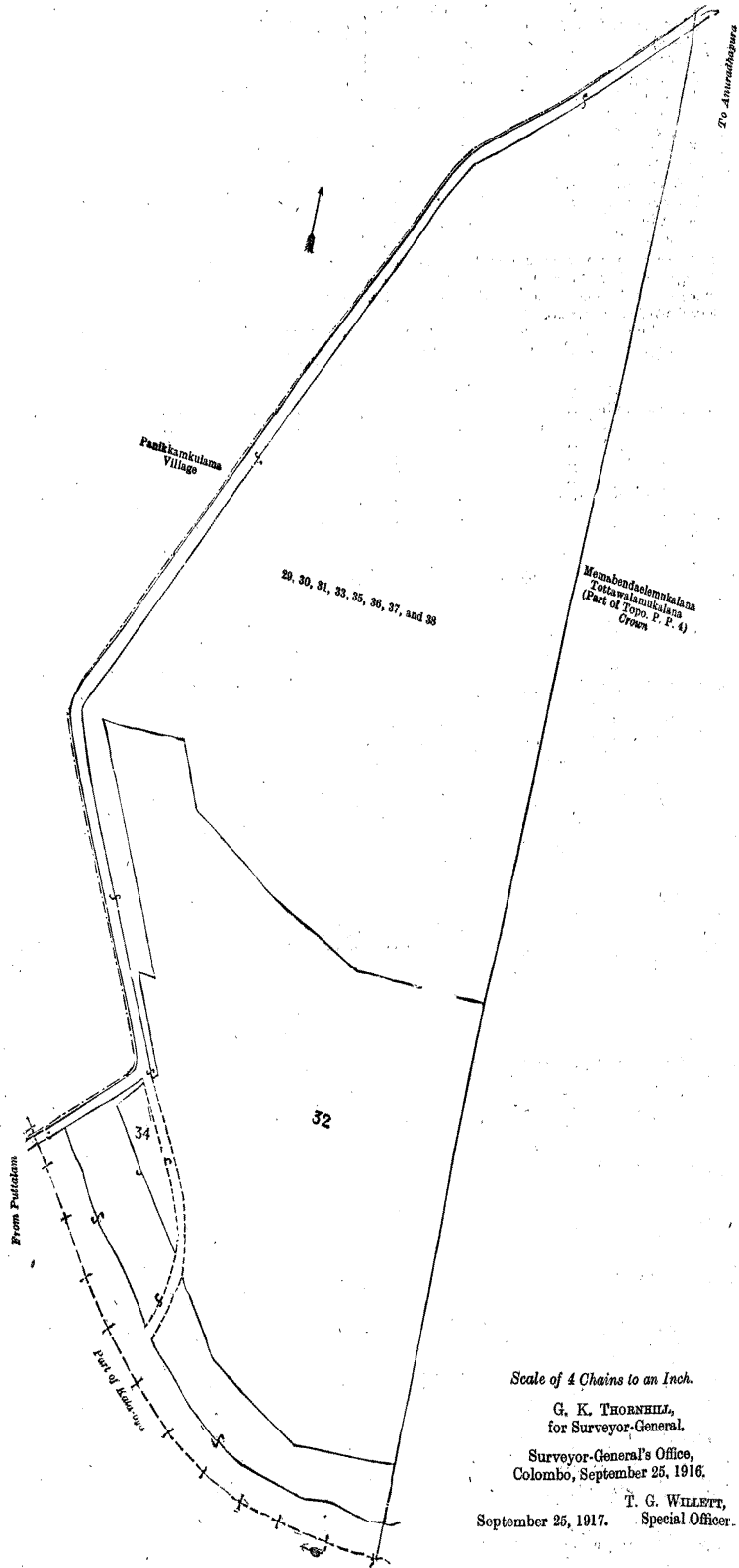
THE notice required by section 1 of "The Waste Lands Ordinances of 1897, 1899, 1900, and 1903," having been duly published in manner prescribed by that section in respect of the above-named lands (*vide* Notice No. 6,364), and no claim having been made to the said lands or to any interest therein within the period of three months from the date specified in the said notice, I, Thomas Graham Willett, Special Officer appointed under section 28 of the said Ordinances, under and by virtue of the powers vested in me in that behalf by section 2 of the said Ordinances, do hereby on this 14th day of September, 1917, order and declare that the said lands, as more fully described herein below, situate in the village of Weliyawa, in the Moragalla Kadawat tulana of the Wilachchiya korale of the Nuwaragam palata, in the North-Central Province, and shown as lots 1, 2, 3, 4, 5, 6, 7, 8, 9, 10, 11, 12, 13, 14, 15, 16, 17, 25, 27, 28, 29, 30, 31, 32, 33, 34, 35, 36, 37, 38, 39, 40, 41, 42, 43, 44, and 45 in preliminary plan 713 and in the annexed diagram, and containing in extent 613 acres 1 rood and 28 perches, are the property of the Crown.

Description of the Lands referred to.

The following lots situated in the village of Weliyawa in the Moragalla Kadawat tulana of the Wilachchiya korale of the Nuwaragam palata, in the North-Central Province, as described in the annexed diagram:—

Preliminary plan 713.

Lot.	Name of Land.	Extent, A. R. P.	Lot.	Name of Land.	Extent, A. R. P.
1	Elipathewalamukalana (forest)	32 0 25	9	Ihalawelpitiyawekanda (abandoned tank bund)	0 3 21
2	Ehalagahayehena	16 3 3	10	Ihalawelpitiyehena	5 1 37
3	Elipatha-ela (stream)	0 1 17	11	Do. (reservation for tank bund)	3 0 4
4	Mailagahayaya, Ehalagahayaya	246 0 35	12	Weliyawe tank	65 3 7
5	Diulgahawekanda (abandoned tank and bund)	0 3 6	13	Hikgahayaya	5 1 18
6	Diulgaha-ela (stream)	0 2 19	14	Cart track (road)	1 2 5
7	Kudawewawekanda (abandoned tank and bund)	0 0 8	15	Hikgahayaya	150 3 30
8	Mailagahayaya and Ehalagahayaya	4 0 36	16	Do.	2 3 31

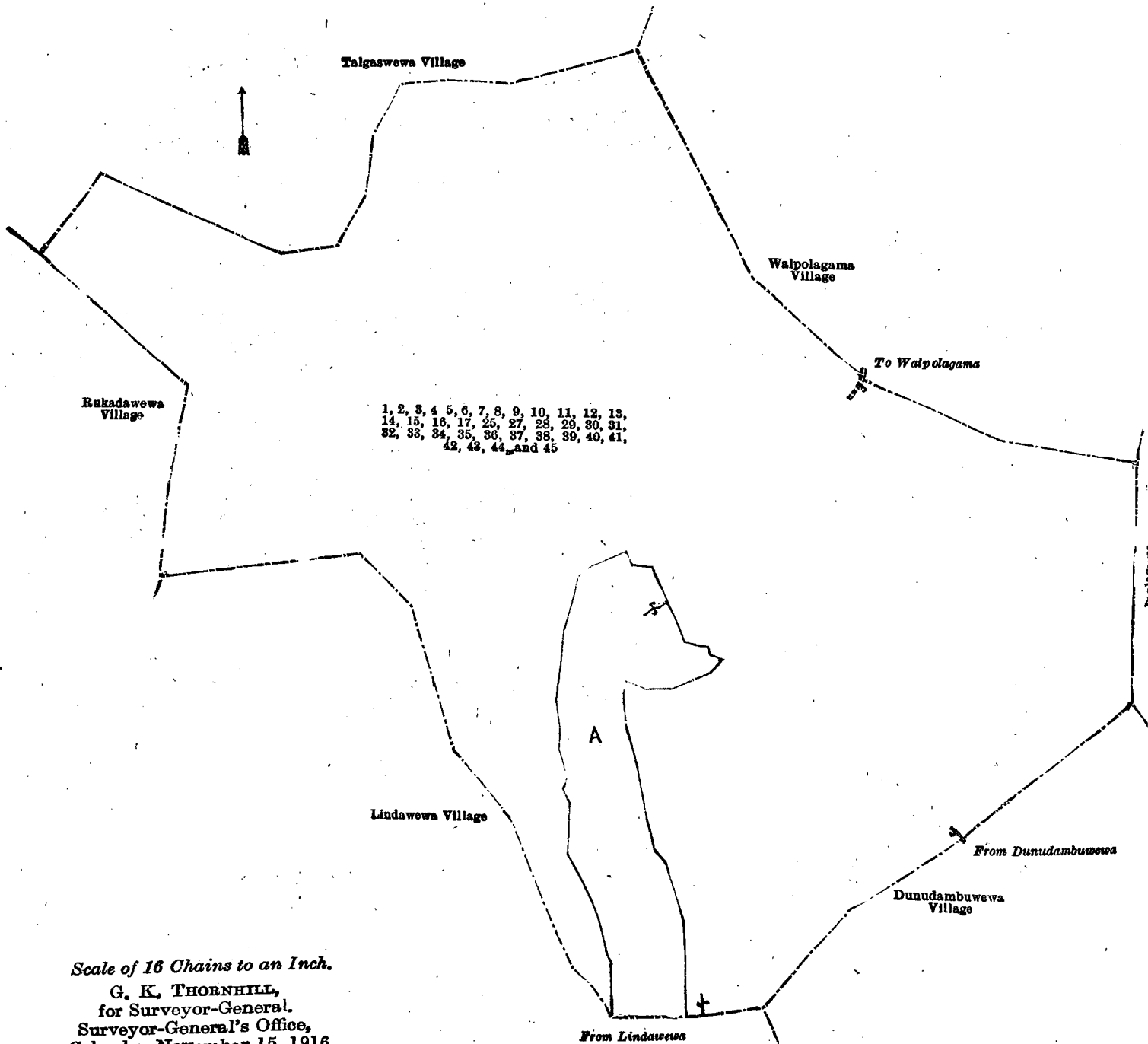


Lot.	Name of Land.	Extent, A. R. P.	Lot.	Name of Land.	Extent, A. R. P.
17	Palugahahena (reservation for tank bund)	0 3 7	37	Palugaha-ela	0 1 26
25	Horrow-ela	0 0 2	38	Siyambalagahahena	25 1 12
27	Siyambalagahahena	1 1 9	39	Palukudawekanda (abandoned tank bund)	0 3 3
28	Footpath	0 0 3	40	Palugaha-ela	0 1 0
29	Siyambalagahahena	1 3 14	41	Cemetery	0 2 18
30	Palugahahena	1 2 15	42	Path	0 0 26
31	Wan-ela	0 0 7	43	Siyambalagahahena	37 1 27
32	Palugahahena	0 2 24	44	Footpath	0 0 11
33	Cart track (road)	0 0 18	45	Siyambalagahahena	1 2 37
34	Wan-ela	0 0 18			
35	Footpath	0 0 15			613 1 28
36	Siyambalagahahena	2 3 34			

and bounded as follows: on the north by the village limit of Talgaswewa, the village limit of Walpolagama; on the east by the village limit of Walpolagama, the village limit of Ihalagama, the village limit of Dunudambuwwewa; on the south by the village limit of Dunudambuwwewa, the village limit of Lindawewa; on the west by the village limit of Lindawewa, the village limit of Rukadawewa.

NOTE.—The following lots lying within the above boundaries are excluded from this order, and their aggregate acreage of 47 acres 3 roods and 38 perches is not included in the acreage of 613 acres 1 rood and 28 perches given above:—
Preliminary plan 713.

Lot.	Name of Land.	Extent, A. R. P.	Lot.	Name of Land.	Extent, A. R. P.
A 18	Pansalawatta	0 1 5	A 24	Ambagahawatta, &c.	2 2 0
A 19	Ambagahawatta	0 0 39	A 26	Puranawela	36 3 12
A 20	Dewalewatta	0 0 18	A 46	Kongahawela (T. P. 193,683)	5 1 33
A 21	Tisbamba	1 3 23			
A 22	Dangahawatta	0 1 15			47 3 38
A 23	Siyambalagahawatta	0 1 13			



Scale of 16 Chains to an Inch.

G. K. THORNHILL,
for Surveyor-General,
Surveyor-General's Office,
Colombo, November 15, 1916.

T. G. WILLETT
Special Officer.

Anuradhapura S. O. No. 906.

Order under Section 2 of "The Waste Lands Ordinances of 1897, 1899, 1900, and 1903,"
declaring Lands to be Crown Property.

In the matter of the lands commonly called or known as Boradamanagahahena, Bogahahena, &c., situate in the village of Gallelegama, in the Kandu tulana of the Kadawat korale of the Nuwaragam palata, in the North-Central Province, and of "The Waste Lands Ordinances of 1897, 1899, 1900, and 1903."

THE notice required by section 1 of "The Waste Lands Ordinances of 1897, 1899, 1900, and 1903," having been duly published in manner prescribed by that section in respect of the above-named lands (*vide* Notice No. 6,405), and no claim having been made to the said lands or to any interest therein within the period of three months from the date specified in the said notice, I, Thomas Graham Willett, Special Officer appointed under section 28 of the said Ordinances, under and by virtue of the powers vested in me in that behalf by section 2 of the said Ordinances, do hereby on this 25th day of September, 1917, order and declare that the said lands, as more fully described herein below, situate in the village of Gallelegama, in the Kandu tulana of the Kadawat korale of the Nuwaragam palata, in the North-Central Province, and shown as lots 1, 1A, 1C, 1D, 2, 3, 8, 8A, 8B, 9A, 10, 11A, 11B, 12, 13, 18, 19, 20, 21, 22, 23, 24, 25 in preliminary plan 645, and in the annexed diagram, and containing in extent 511 acres and 1 perch, are the property of the Crown.

Description of the Lands referred to.

The following lots situated in the village of Gallelegama, in the Kandu tulana of the Kadawat korale of the Nuwaragam palata, in the North-Central Province, as described in the annexed diagram:—

Preliminary plan 645.

Lot.	Name of Land.	Extent, A. R. P.	Lot	Name of Land.	Extent, A. R. P.
1	Boradamanagahahena, Bogahahena, Ehetugahahena, Kongahahena	100 2 20	11B	Dambagahalanda (path reservation)	0 0 9
1A	Chena reserve	84 3 18	12	Kudawewalanda	58 1 36
1C	Cemetery and path reservation	0 2 5	13	Kudawewemukalana	133 1 25
1D	Kongahahena	80 0 23	18	Stream	0 0 17
2	Gallelegamawewa (tank and bund)	44 3 10	19	Werugala-ela (stream)	0 1 13
3	Bund reservation	1 3 32	20	Kudawewa-ela (stream)	0 1 9
8	Gallelegamakele	2 2 20	21	Kudawekanda (palu tank and bund)	0 2 23
8A	Part of tisbury	0 1 0	22	Footpath	0 0 3
8B	Do.	0 0 37	23	Stream	0 0 12
9A	Do.	0 0 31	24	Footpath	0 0 33
10	Do.	0 2 33	25	Vallie-ela (stream)	0 1 8
11A	Dambagahalanda (path reservation)	0 0 24			511 0 1

and bounded as follows: on the north by the village limit of Kidagalegama; on the east by the village limit of Unagaswewa (the Maha-ela), T. P. 232,757, Mayilagakumbura (path and reservation) claimed by A. Puncha and others, part of T. P. 232,757, T. P. 232,713, Mayilagakumbura (path and reservation) claimed by A. Puncha and others, T. P. 232,713, the village limit of Unagaswewa (the Maha-ela); on the south by the village limit of Unagaswewa (the Maha-ela), the village limit of Unagaswewa, the village limit of Mayilagaswewa; on the west by the village limit of Kidagalegama.

NOTE.—The following lots lying within the above boundaries are excluded from this order, and their aggregate acreage of 65 acres 1 rood and 11 perches is not included in the acreage of 511 acres and 1 perch given above:—

Preliminary plan 645.

Lot.	Name of Land.	Extent, A. R. P.	Lot.	Name of Land.	Extent, A. R. P.
A 9	Puranawatta	3 3 6	1B	Alutaccara, T. P. 321,307	2 0 7
A 3½	T. P. 258,450 (part)	3 2 13	6	T. P. 320,583	2 0 22
A 3¼A	Akkarawela	0 1 0	12A	T. P. 320,582	1 0 6
A 3¼B	Do.	0 0 31	12B	T. P. 320,585	2 0 1
A 4	Puranagageda	1 0 5	12C	T. P. 320,581	2 0 8
A 5	Puranawela	20 2 12	12D	T. P. 320,492	13 0 32
A 7	Oyalanda, T. P. 319,584	1 3 32	14	Hurigahalandu	2 3 1
B 11	T. P. 268,380 (part) T. P. 269,823	5 1 28	17	T. P. 320,538	2 0 29
B 13A	Kudawewemukalana, T. P. 319,598	1 0 14			65 1 11
B 13B	T. P. 268,380 (part)	0 0 4			

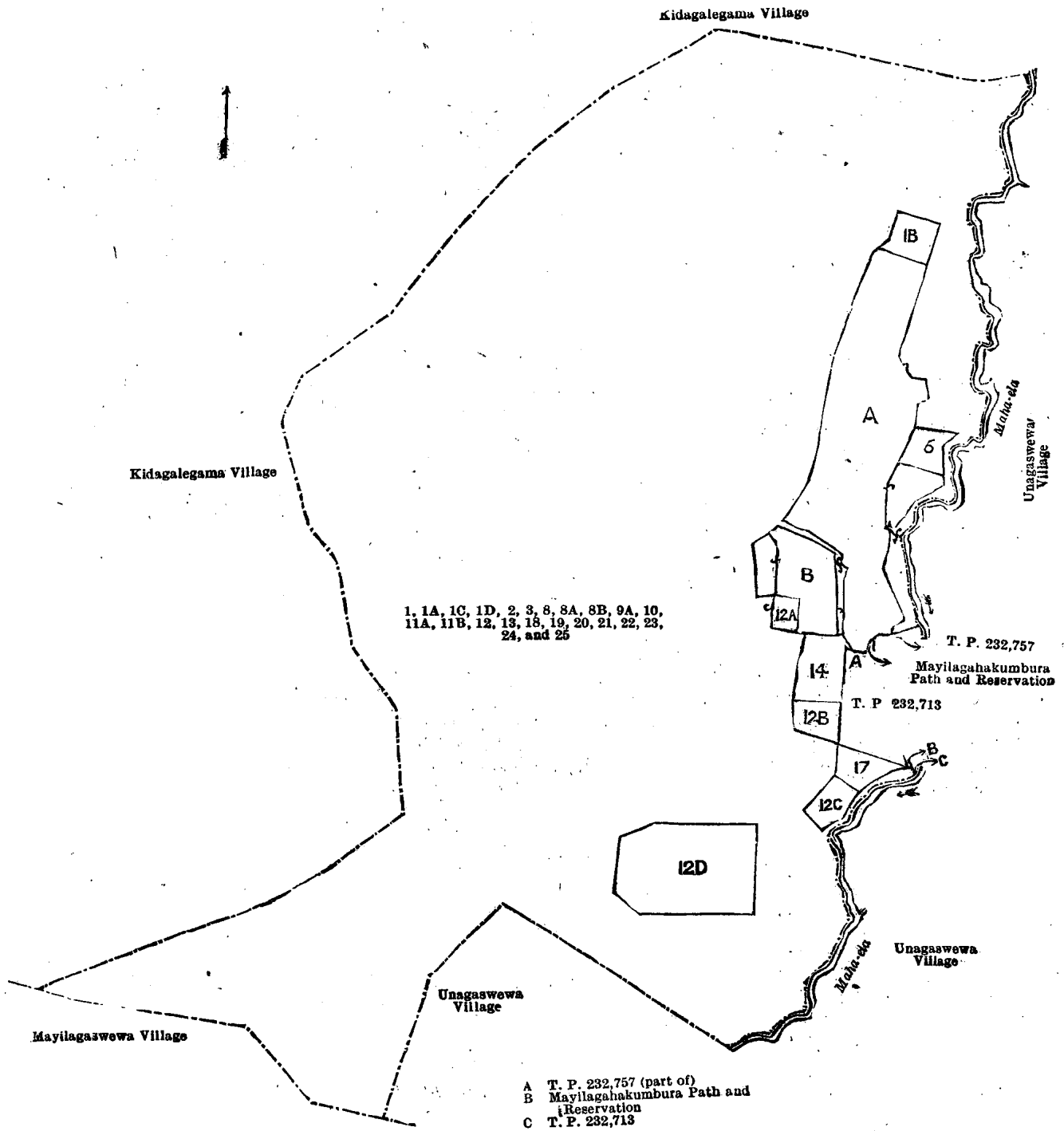
[For Diagram see page 552.]

Anuradhapura S. O. No. 907.

Order under Section 2 of "The Waste Lands Ordinances of 1897, 1899, 1900, and 1903,"
declaring Lands to be Crown Property.

In the matter of the lands commonly called or known as Ela (stream), Ihalalanda, &c., situate in the village of Nochchiyagama, in the Moragalla Kadawat tulana of the Wilachchiya korale of the Nuwaragam palata, in the North-Central Province, and of "The Waste Lands Ordinances of 1897, 1899, 1900, and 1903."

THE notice required by section 1 of "The Waste Lands Ordinances of 1897, 1899, 1900, and 1903," having been duly published in manner prescribed by that section in respect of the above-named lands (*vide* Notice No. 6,368), and no claim having been made to the said lands or to any interest therein within the period of three months from the date specified in the said notice, I, Thomas Graham Willett, Special Officer appointed under section 28 of the said Ordinances, under and by virtue of the powers vested in me in that behalf by section 2 of the said Ordinances, do hereby on this 26th day of September, 1917, order and declare that the said lands, as more fully described herein below, situate in the village of Nochchiyagama, in the Moragalla Kadawat tulana of the Wilachchiya korale of the Nuwaragam palata, in the North-Central Province, and shown as lots 40, 1, 1½, 2, 3, 4, 5, 6, 7, 8, 9, 10, 11, 12, 13, 14, 15, 16, 17, 19, 20, 21½, 22, 29, 30, 31, 32, 33, 34, 35, 36, 41, 42, 43, 47, 48, 49, 50, 51, 52, 53, 56, 57, 58 in preliminary plan 699 and in the annexed diagrams, and containing in extent 329 acres 2 roods and 13 perches, are the property of the Crown.



Surveyor-General's Office.
Colombo, June 24, 1916.

Scale of 16 Chains to an Inch.

G. K. THORNHILL,
for Surveyor-General.

September 25, 1917.

T. G. WILLETT,
Special Officer.

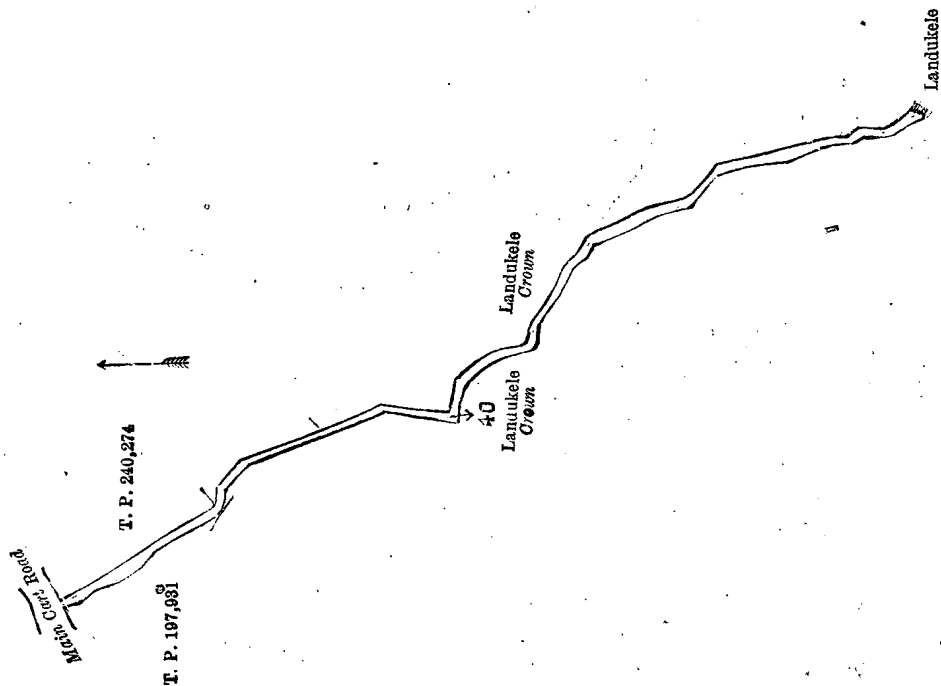
Description of the Lands referred to.

The following lots situate in the village of Nochchiyagama, in the Moragalla Kadawat tulana of the Wilachohiya korale of the Nuwaragam palata, in the North-Central Province, as described in the annexed diagrams:—

I.—Preliminary plan 699.

Lot.	Name of Land.	Extent, A. R. P.
40	Ela (stream)	0 0 17

and bounded as follows: on the north by main cart road; on the east by T. P. 240,274, Landukele belonging to the Crown; on the south by Landukele belonging to the Crown; on the west by Landukele belonging to the Crown, T. P. 197,931.



Surveyor-General's Office,
Colombo, March 14, 1917.

Scale of 2 Chains to an Inch.

A. H. G. DAWSON,
for Surveyor-General.

II.—Preliminary plan 699.

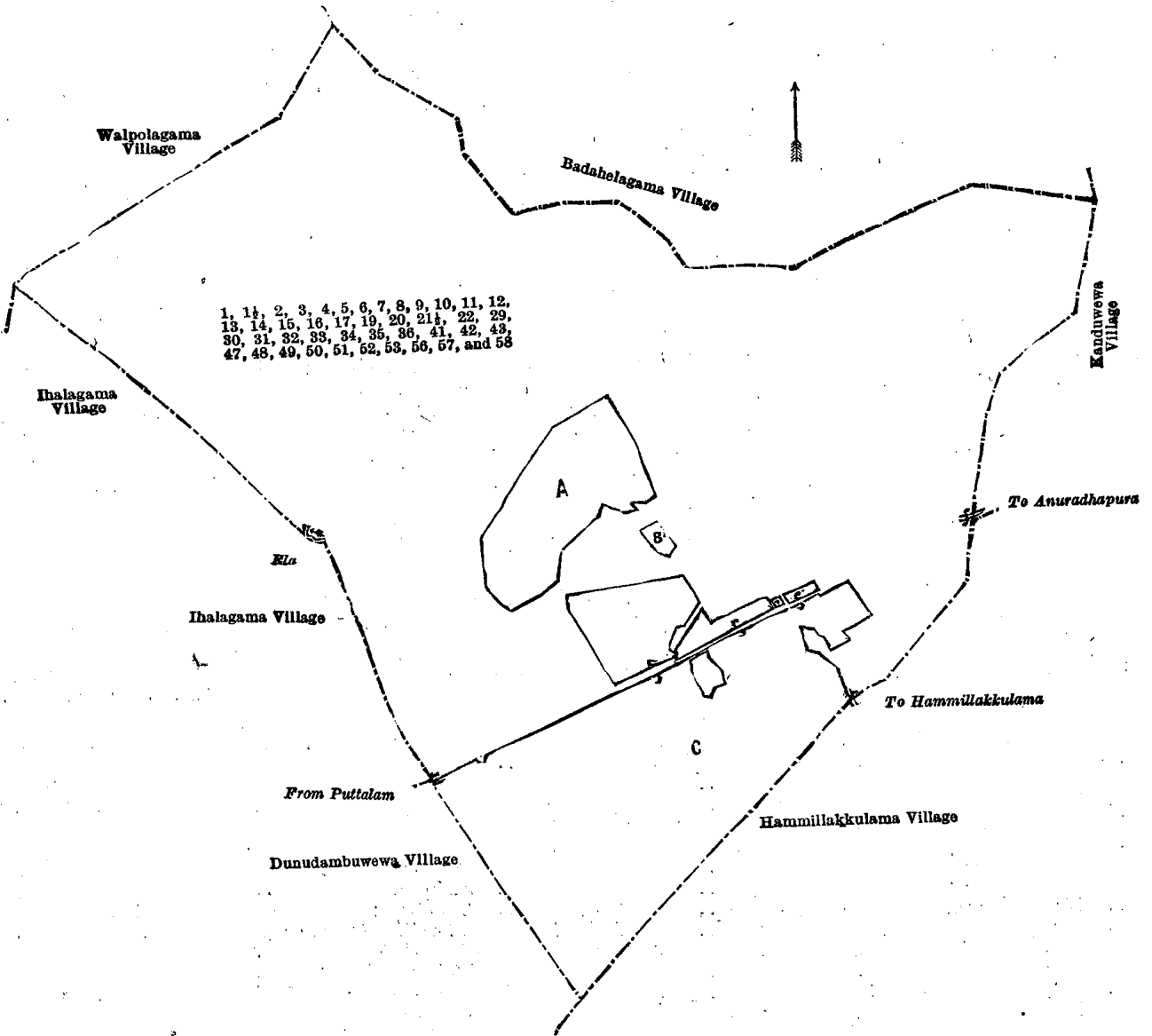
Lot.	Name of Land.	Extent, A.	R.	P.	Lot.	Name of Land.	Extent, A.	R.	P.
1	Ihalalanda	133	2	16	30	Wewalanda	42	2	14
1½	Do.	1	0	25	31	Ela (stream)	0	0	25
2	Ela (stream)	0	2	11	32	Wewalanda	20	3	29
3	Do.	0	0	5	33	Main cart road	0	1	2
4	Do.	0	0	28	34	Landukele	8	2	9
5	Nochchiyagamamukalana	6	0	6	35	Garden	0	3	27
6	Footpath (path)	0	0	24	36	Main cart road	1	0	5
7	Nochchiyagamamukalana	9	0	20	41	Cart track	0	1	10
8	Minipitiya (cemetery)	0	2	3	42	Minipitiya (cemetery)	0	3	35
9	Wewalanda	10	0	32	43	Landukele	0	1	32
10	Footpath (path)	0	0	15	47	Main cart road	0	2	39
11	Kudawewa (tank)	3	3	12	48	Cart track	0	0	1
12	Landukele (reservation for tank bund)	0	3	23	49	Garden	0	1	15
13	Do.	2	0	13	50	Footpath	0	0	10
14	Footpath (path)	0	0	7	51	Garden	0	0	30
15	Ela (stream)	0	0	26	52	Waste land	0	0	20
16	Kudawewalanda	4	1	29	53	Do.	0	2	16
17	Landukele (reservation for tank bund)	1	0	23	56	Ela (stream)	0	0	6
19	Ela (stream)	0	0	39	57	Waste land (reservation for main road)	0	0	21
20	Landukele	21	0	34	58	Cart track	0	0	1
21½	Tank bund	0	1	30					
22	Landukele (reservation for tank bund)	0	3	38					
29	Nochiyagamawewa (tank)	53	3	30					
							329	1	36

and bounded as follows: on the north by the village limit of Walpolagama, the village limit of Badahelagama; on the east by the village limit of Kanduwewa, the village limit of Hammillakulama; on the south by the village limit of Hammillakulama, the village limit of Dunudambuwwa; on the west by the village limit of Ihalagama, the village limit of Walpolagama.

NOTE.—The following lots lying within the above boundaries are excluded from this part of the order, and their aggregate acreage of 92 acres 1 rood and 24 perches is not included in the acreage of 329 acres 1 rood and 36 perches given above:—

Preliminary plan 699.

Lot.	Name of Land.	Extent, A.	R.	P.	Lot.	Name of Land.	Extent, A.	R.	P.
A 18	Puranawela	13	0	36	C 40	Ela (stream)	0	0	17
A 25	Waste land	0	0	1	C 44	T. P. 240,274	0	0	18
A 26	Do.	0	0	8	C 45	T. P. 240,275	0	0	3
A 27	T. P. 121,090	0	2	34	C 46	T. Ps. 123,208, 121,088, 121,986, 174,939, 197,932, 174,940, 179,170, 179,167	2	1	15
A 28	Do.	1	1	37					
B 23	T. P. 121,089	0	1	2	C 54	T. Ps. 219,885, 224,295, 174,938, 121,086, 121,087, 121,085	0	1	15
B 24	Akkaraidama	0	2	5	C 55	T. P. 121,315	0	0	13
C 21	T. Ps. 197,930, 220,541, 220,542, 254,054	9	2	9	C 59	Garden	0	0	15
C 37	Landukele	61	3	32					
C 37½	Garden	0	0	4					
C 38	T. Ps. 223,842, 197,931, 250,657	1	1	36					
C 39	Waste land	0	0	4					
							92	1	24



Surveyor-General's Office,
Colombo, March 14, 1917.

Scale of 16 Chains to an Inch.

A. H. G. DAWSON,
for Surveyor-General.

September 26, 1917.

T. G. WILLETT,
Special Officer.

Anuradhapura S. O. No. 908.

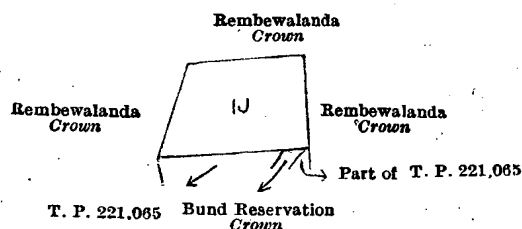
**Order under Section 2 of "The Waste Lands Ordinances of 1897, 1899, 1900, and 1903,"
declaring Land to be Crown Property.**

In the matter of the land commonly called or known as Rambewalanda, situate in the village of Rambewa, in the Alut Kadawat tulana of the Kadawat korale of the Nuwaragam palata, in the North-Central Province, and of "The Waste Lands Ordinances of 1897, 1899, 1900, and 1903."

THE notice required by section 1 of "The Waste Lands Ordinances of 1897, 1899, 1900, and 1903," having been duly published in manner prescribed by that section in respect of the above-named land (*vide* Notice No. 6,404), and no claim having been made to the said land or to any interest therein within the period of three months from the date specified in the said notice, I, Thomas Graham Willett, Special Officer appointed under section 28 of the said Ordinances, under and by virtue of the powers vested in me in that behalf by section 2 of the said Ordinances, do hereby on this 25th day of September, 1917, order and declare that the said land, as more fully described herein below, situate in the village of Rambewa, in the Alut Kadawat tulana of the Kadawat korale of the Nuwaragam palata, in the North-Central Province, and shown as lot 1J in preliminary plan 629 and in the annexed diagram, and containing in extent 2 acres 1 rood and 3 perches, is the property of the Crown.

Description of the Land referred to.

The land commonly called or known as Rambewalanda, situate in the village of Rambewa, in the Alut Kadawat tulana of the Kadawat korale of the Nuwaragam palata, in the North-Central Province, containing in extent 2 acres 1 rood and 3 perches, and shown as lot 1J in preliminary plan 629 and in the annexed diagram; and bounded as follows: on the north and east by Rambewalanda declared to be the property of the Crown under the Waste Lands Ordinances; on the south by part of T. P. 221,065, bund reservation declared to be the property of the Crown under the Waste Lands Ordinances, T. P. 221,065; on the west by Rambewalanda declared to be the property of the Crown under the Waste Lands Ordinances.



Surveyor-General's Office,
Colombo, February 22, 1917.

Scale of 8 Chains to an Inch.

A. H. G. DAWSON,
for Surveyor-General.

September 25, 1917.

T. G. WILLETT,
Special Officer.

Anuradhapura S. O. No. 909.

Order under Section 2 of "The Waste Lands Ordinances of 1897, 1899, 1900, and 1903," declaring Lands to be Crown Property.

In the matter of the lands commonly called or known as Ihalagamalanda, ela (stream), &c., situate in the village of Ihalagama, in the Wilachchiya tulana of the Wilachchiya korale of the Nuwaragam palata, in the North-Central Province, and of "The Waste Lands Ordinances of 1897, 1899, 1900, and 1903."

THE notice required by section 1 of "The Waste Lands Ordinances of 1897, 1899, 1900, and 1903," having been duly published in manner prescribed by that section in respect of the above-named lands (*vide* Notice No. 6,408), and no claim having been made to the said lands or to any interest therein, within the period of three months from the date specified in the said notice, I, Thomas Graham Willett, Special Officer appointed under section 28 of the said Ordinances, under and by virtue of the powers vested in me in that behalf by section 2 of the said Ordinances, do hereby on this 25th day of September, 1917, order and declare that the said lands, as more fully described herein below, situate in the village of Ihalagama, in the Wilachchiya tulana of the Wilachchiya korale of the Nuwaragam palata, in the North-Central Province, and shown as lots 1, 2, 3, 4, 5, 6, 7, 10, 11, 12, 13, 14 in preliminary plan 712 and in the annexed diagram, and containing in extent 138 acres and 33 perches, are the property of the Crown.

Description of the Lands referred to.

The following lots situated in the village of Ihalagama, in the Wilachchiya tulana of the Wilachchiya korale of the Nuwaragam palata, in the North-Central Province, as described in the annexed diagram:—

Preliminary plan 712.

Lot.	Name of Land.	Extent, A.	R.	P.	Lot.	Name of Land.	Extent, A.	R.	P.
1 ..	Ihalagamalanda	87	2	18	10 ..	Ela (stream)	0	0	12
2 ..	Ela (stream)	0	0	19	11 ..	Do. (do.)	0	1	10
3 ..	Ihalagamalanda	22	2	16	12 ..	Ihalagamalanda	4	2	23
4 ..	Ihalagamawewa (tank)	9	1	32	13 ..	Do.	11	1	34
5 ..	Ihalagamalanda (reservation for tank bund)	1	0	8	14 ..	Main road (part)	0	2	8
6 ..	Horow-ela (stream)	0	0	1					
7 ..	Ihalagamalanda (reservation for tank bund)	0	1	12			138	0	33

and bounded as follows: on the north and east by the village limit of Nochchiyagama; on the south by the main road from Anuradhapura to Puttalam (the village limit of Dunudambuwewa); on the west by the village limit of Dunudambuwewa, the village limit of Weliyawa, the village limit of Walpalagama.

NOTE.—The following lots lying within the above boundaries are excluded from this order, and their aggregate acreage of 11 acres 1 rood and 22 perches is not included in the acreage of 138 acres and 33 perches given above:—

Preliminary plan 712.

Lot.	Name of Land.	Extent, A.	R.	P.
A 8 ..	Paluwatta	5	1	5
A 9 ..	Puranewela	6	0	17
		11	1	22

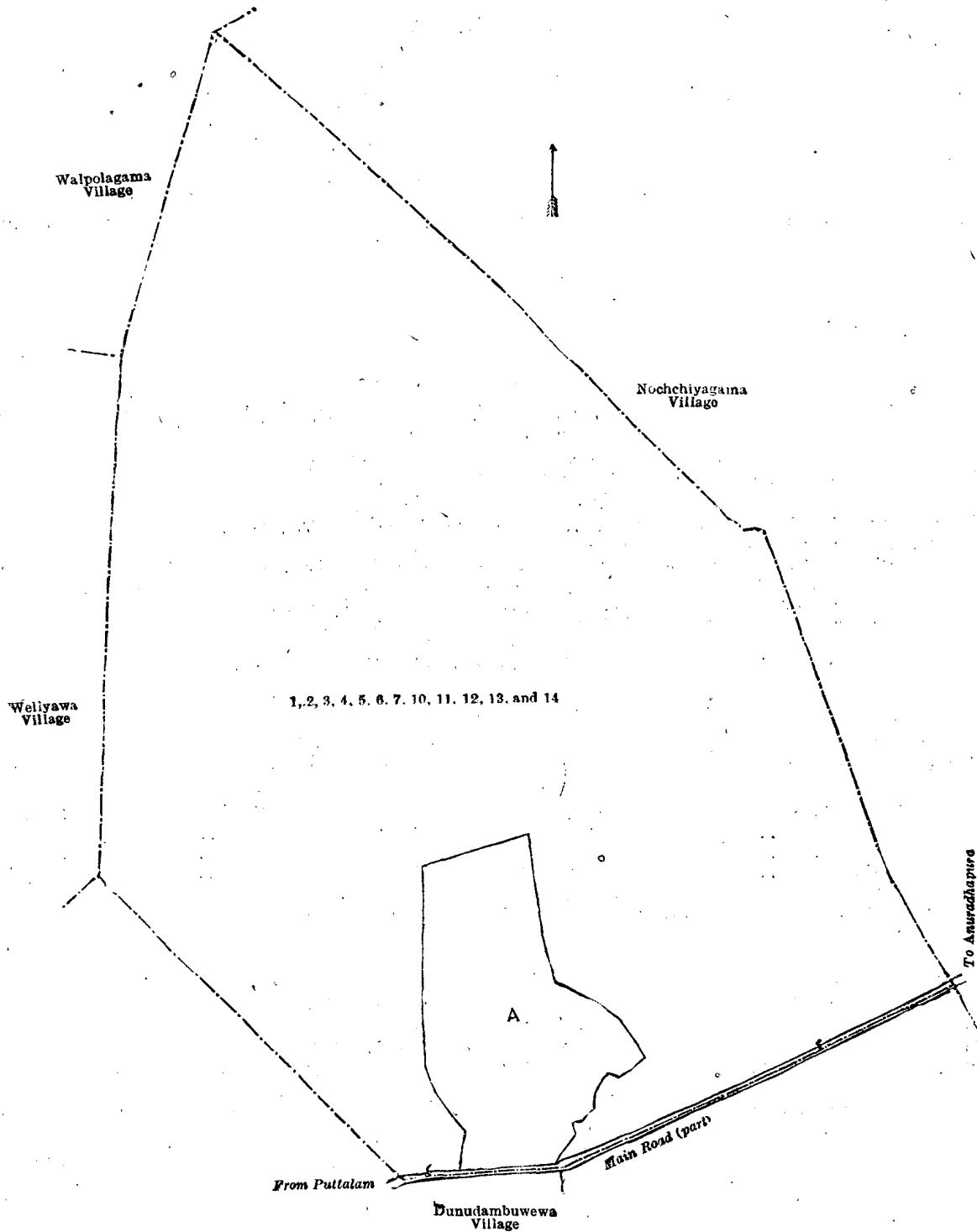
[For Diagram see page 556.]

Uva S. O. No. 2,296.

Order under Section 2 of "The Waste Lands Ordinances of 1897, 1899, 1900, and 1903," declaring Lands to be Crown Property.

In the matter of the lands commonly called or known as Gahalaella, &c., situate in the village of Alugolla, in the Dambawinipalata korale of the Udukinda division, in the Province of Uva, and of "The Waste Lands Ordinances of 1897, 1899, 1900, and 1903."

THE notice required by section 1 of "The Waste Lands Ordinances of 1897, 1899, 1900, and 1903," having been duly published in manner prescribed by that section in respect of the above-named lands (*vide* Notice No. 6,418), and no claim having been made to the said lands or to any interest therein within the period of three months from the date specified in the said notice, I, John Murray Davies, Special Officer appointed under section 28 of the said Ordinances, under and by virtue of the powers vested in me in that behalf by section 2 of the said Ordinances, do hereby on this 7th day of October, 1917, order and declare that the said lands, as more fully described herein below, situate in the village of Alugolla, in the Dambawinipalata korale of the Udukinda division, in the Province of Uva, and shown as lots 15C, 15D, 15E, 19F, 24, 19C, and 19 I in preliminary plan 187 and in the annexed diagrams, and containing in extent 3 acres 3 roods and 39 perches, are the property of the Crown.



Surveyor-General's Office,
Colombo, October 3, 1916.

Scale of 8 Chains to an Inch.

G. K. THORNHILL,
for Surveyor-General.

September 25, 1917

T. G. WILLETT,
Special Officer.

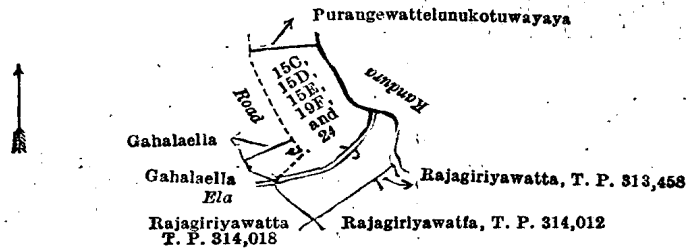
Description of the Lands referred to.

The following lots situated in the village of Alugolla, in the Dambawinipalata korale of the Udukinda division, in the Province of Uva, as described in the annexed diagrams:—

I.—Preliminary plan 187.

Lot.	Name of Land.	Extent, A. R. P.	Lot.	Name of Land.	Extent, A. R. P.
15C	Gahalaella	1 1 25	24	Rajagiriawatta	0 1 20
15D	Do.	0 1 0			
15E	Rajagiriawatta	0 1 37			2 2 26
19F	Gahalaella	0 0 24			

and bounded as follows: on the north by Purangewattelunukotuwayaya claimed by Samsi Lebbe and others; on the east by a kandura; on the south by Rajagiriawatta sold by the Crown (T. P. 313,458), Rajagiriawatta sold by the Crown (T. P. 314,012); on the west by Rajagiriawatta sold by the Crown (T. P. 314,018), Gahalaella claimed by Mahabu, Gahalaella claimed by Casim Saibo and another, a road.



Surveyor-General's Office,
Colombo, October 27, 1916.

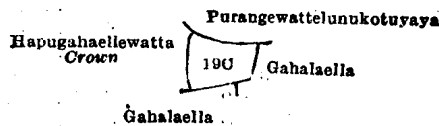
Scale of 8 Chains to an Inch.

G. K. THORNHILL,
for Surveyor-General.

II.—Preliminary plan 187.

Lot.	Name of Land.	Extent, A. R. P.
19C	Ambalamewatta	0 1 29

and bounded as follows: on the north by Purangewattelunukotuyaya claimed by Samsi Lebbe and others; on the east by Gahalaella claimed by Mahabu; on the south by Gahalaella claimed by Mahabu, Gahalaella claimed by Samsudeen Lebbe; on the west by Hapugahaellawatta claimed by the Crown.



Surveyor-General's Office,
Colombo, October 27, 1916.

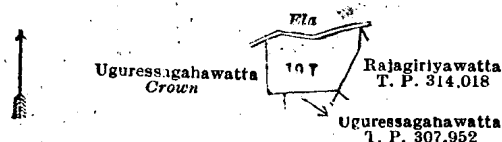
Scale of 8 Chains to an Inch.

G. K. THORNHILL,
for Surveyor-General.

III.—Preliminary plan 187.

Lot.	Name of Land.	Extent, A. R. P.
19 I	Uguressagahawatta	0 3 24

and bounded as follows: on the north by an ela; on the east by Rajagiriawatta sold by the Crown (T. P. 314,018); on the south by Uguressagahawatta sold by the Crown (T. P. 307,952), Uguressagahawatta claimed by the Crown; on the west by Uguressagahawatta claimed by the Crown.



Surveyor-General's Office,
Colombo, October 27, 1916.

Scale of 8 Chains to an Inch.

G. K. THORNHILL,
for Surveyor-General.

October 7, 1917. J. M. DAVIES,
Special Officer.

Uva S. O. No. 2,297.

Order under Section 2 of "The Waste Lands Ordinances of 1897, 1899, 1900, and 1903,"
declaring Lands to be Crown Property.

In the matter of the lands commonly called or known as Galwalekele, Galwalemukalana, Mahalandekele, &c., situate in the village of Amunumulla, in the Kandukara korale of the Buttala division, in the Province of Uva, and of "The Waste Lands Ordinances of 1897, 1899, 1900, and 1903."

THE notice required by section 1 of "The Waste Lands Ordinances of 1897, 1899, 1900, and 1903," having been duly published in manner prescribed by that section in respect of the above-named lands (*vide* Notice No. 4,743), and no claim having been made to the said lands or to any interest therein within the period of three months from the date specified in the said notice, I, John Murray Davies, Special Officer appointed under section 28 of the said Ordinances, under and by virtue of the powers vested in me in that behalf by section 2 of the said Ordinances, do hereby on this 13th day of August, 1917, order and declare that the said lands, as more fully described herein below, situate in the village of Amunumulla, in the Kandukara korale of the Buttala division, in the Province of Uva, and shown as lots 3, 4, 7, 10, 22, 29, 30, 30A, 31, 33, 36, 37, 39, 43, 45, and 46 and unlotted streams and roads in preliminary plan 217 and in the annexed diagram, and containing in extent 165 acres 1 rood and 16 perches, are the property of the Crown.

Description of the Lands referred to.

The following lots situated in the village of Amunumulla, in the Kandukara korale of the Buttala division, in the Province of Uva, as described in the annexed diagram :—

Preliminary plan 217.

Lot.	Name of Land.	Extent, A. R. P.	Lot.	Name of Land.	Extent, A. R. P.
3 ..	Galwalekele ..	0 1 36	36 ..	Kiulekele ..	1 2 36
4 ..	Galwalemukalana ..	0 3 39	37 ..	Kiulehena ..	0 2 28
7 ..	Mahalandekele ..	1 0 11	39 ...	Nahapulukanduregommana ..	2 2 28
10 ..	Ustumbepatana ..	0 1 20	43 ..	Hapugahalandewatta ..	0 0 34
22 ..	Duwegodella ..	0 0 36	45 ..	Suwandelellekella ..	0 3 9
29 ..	Dunkolahenemukalana ..	7 2 35	46 ..	Medatennemukalana ..	1 1 12
30 ..	Nahadandutenna and Suwandelellepatana, &c. ..	113 2 8	— ..	Streams ..	20 2 27
30A ..	Do. (reservation for trig. station) ..	0 0 35	— ..	Roads ..	3 0 1
31 ..	Keenakele ..	8 0 34			
33 ..	Do. ..	1 1 27			
					165 1 16

and bounded as follows: on the north by the boundary of the Passara korale (part of Meeriya-o-ya), the boundary of the Passara korale (part of Thoranabendi-ara and Ambatennekandura), the village limit of Uda Waradola; on the east by the village limit of Uda Waradola, the village limit of Palle Waradola, the village limit of Ankada; on the south by the village limit of Kotamuduna; on the west by the village limit of Ritigahaduwa, the boundary of the Passara korale.

NOTE.—The following lots lying within the above-mentioned boundaries are excluded from this order, and no part of their aggregate acreage of 391 acres and 28 perches is included in the acreage of 165 acres 1 rood and 16 perches given above :—

Preliminary plan 217.

Lot.	Name of Land.	Extent, A. R. P.	Lot.	Name of Land.	Extent, A. R. P.
A 1 ..	Galgeland, &c. ..	100 0 9	A 9Y ..	Welladarandehena ..	1 0 12
A 1A ..	Helabatalakotuwepatana, &c. ..	0 0 37	A 11 ..	Wayewatta ..	0 1 29
A 2 ..	Mahalandemukalana ..	9 1 17	A 12 ..	Dorakadakumbura ..	2 1 0
A 5 ..	Galwalehenyaya ..	78 3 18	A 13 ..	Ihaladummalawatuyaya ..	11 0 27
A 5A ..	Galwalehena ..	0 3 4	A 14 ..	Galketiyekumbura ..	5 2 35
A 5B ..	Dummalawattehena ..	1 0 7	A 15 ..	T. P. 219,173 ..	0 3 8
A 5C ..	Agalehena ..	1 0 5	A 16 ..	Peellagawatuyaya ..	11 2 37
A 5D ..	Niyandagalähena ..	2 0 2	A 17 ..	Uda-arawekumburuyaya ..	21 2 25
A 5E ..	Siyambalagahawattehena ..	1 0 22	A 18 ..	Bogahawatta ..	0 0 32
A 5F ..	Do. ..	1 0 25	A 19 ..	Do. ..	2 1 13
A 5G ..	Do. (reservation for minor and Gansabhawa roads) ..	0 2 0	A 20 ..	Do. ..	0 3 38
A 5H ..	Niyandagalähena ..	1 0 20	A 21 ..	Bogahawattehena (T. P. 313,502) ..	0 1 2
A 5I ..	Do. ..	1 0 4	A 23 ..	Hapugahawatuyaya ..	2 2 7
A 5J ..	Do. ..	1 0 0	A 24 ..	Pallegederawattekele ..	0 2 20
A 6 ..	Agalehena ..	0 0 23	A 25 ..	Wakaturekumburuyaya ..	2 3 32
A 8 ..	Weliketiyekumbura ..	4 0 36	A 26 ..	Wakaturekotuwa ..	0 0 24
A 9 ..	Bogahawatthenyaya ..	13 0 32	A 27 ..	Uhanakotuwewatta ..	0 1 5
A 9A ..	Puwakgollewattehena (T. P. 313,669) ..	1 0 19	A 28 ..	T. Ps. 251,889 and 242,102 ..	17 2 18
A 9B ..	Puwakgollewatta (T. P. 313,504) ..	1 0 5	A 28½ ..	Puwakgollehena ..	0 3 22
A 9C ..	Puwakgollehena (T. P. 313,503) ..	0 0 33	A 28½ ..	Do. ..	0 0 11
A 9D ..	Do. (T. P. 313,503) ..	0 2 39	A 28½ ..	Do. ..	0 0 10
A 9E ..	(T. P. 313,668) ..	0 3 24	A 28½ ..	Do. ..	0 0 2
A 9F ..	Helawatta ..	0 1 25	A 30½ ..	Suwandelellepatana ..	0 0 11
A 9G ..	Helahena ..	2 0 25	A 32 ..	T. P. 213,062 ..	4 1 17
A 9H ..	Ellepallekonehena ..	3 0 23	A 32½ ..	Millagahahena (stream reservation) ..	0 1 29
A 9I ..	Bogahahena ..	7 3 28	A 32½ ..	Do. ..	0 0 7
A 9J ..	Do. ..	2 0 10	A 32½ ..	Do. ..	0 0 3
A 9K ..	Alutgederawattehena ..	6 0 16	A 34 ..	Kitulgahawattehena (T. P. 314,125) ..	1 0 10
A 9L ..	Ellehena ..	5 3 15	A 34A ..	Wattegedarawatta (T. P. 313,505) ..	0 1 18
A 9M ..	Do. ..	2 0 4	A 34B ..	Kitulgahawatta (T. P. 314,125) ..	0 0 25
A 9N ..	Dodanmandiyehena ..	1 3 27	A 34C ..	Ulugedarawatta (T. P. 314,124) ..	0 0 33
A 9O ..	Bogahawattehena ..	6 0 32	A 35 ..	Kitulgahawatta and Ulugedarawatta ..	2 1 39
A 9P ..	Do. ..	2 0 7	A 38 ..	Gangodawattehena, &c. ..	8 3 8
A 9Q ..	Do. ..	0 0 25	A 38A ..	Do. ..	1 0 2
A 9R ..	Do. (reservation for channel) ..	0 0 27	A 40 ..	Yahalewatuyaya ..	4 1 10
A 9S ..	Dambagahahena ..	1 0 9	A 41 ..	Gangodatenna, &c. ..	6 0 24
A 9T ..	Do. ..	1 1 37	A 41A ..	Do. ..	3 0 30
A 9U ..	Do. (reservation for ela) ..	0 0 25	A 42 ..	Hapugahalandekumbura ..	2 0 21
A 9V ..	Welladarandehena ..	3 1 35	A 44 ..	Suwandelellehena ..	2 0 5
A 9W ..	Do. ..	1 0 8	A 47 ..	Tennapaulawatuyaya ..	1 1 1
A 9X ..	Do. ..	1 0 6			
					391 0 28

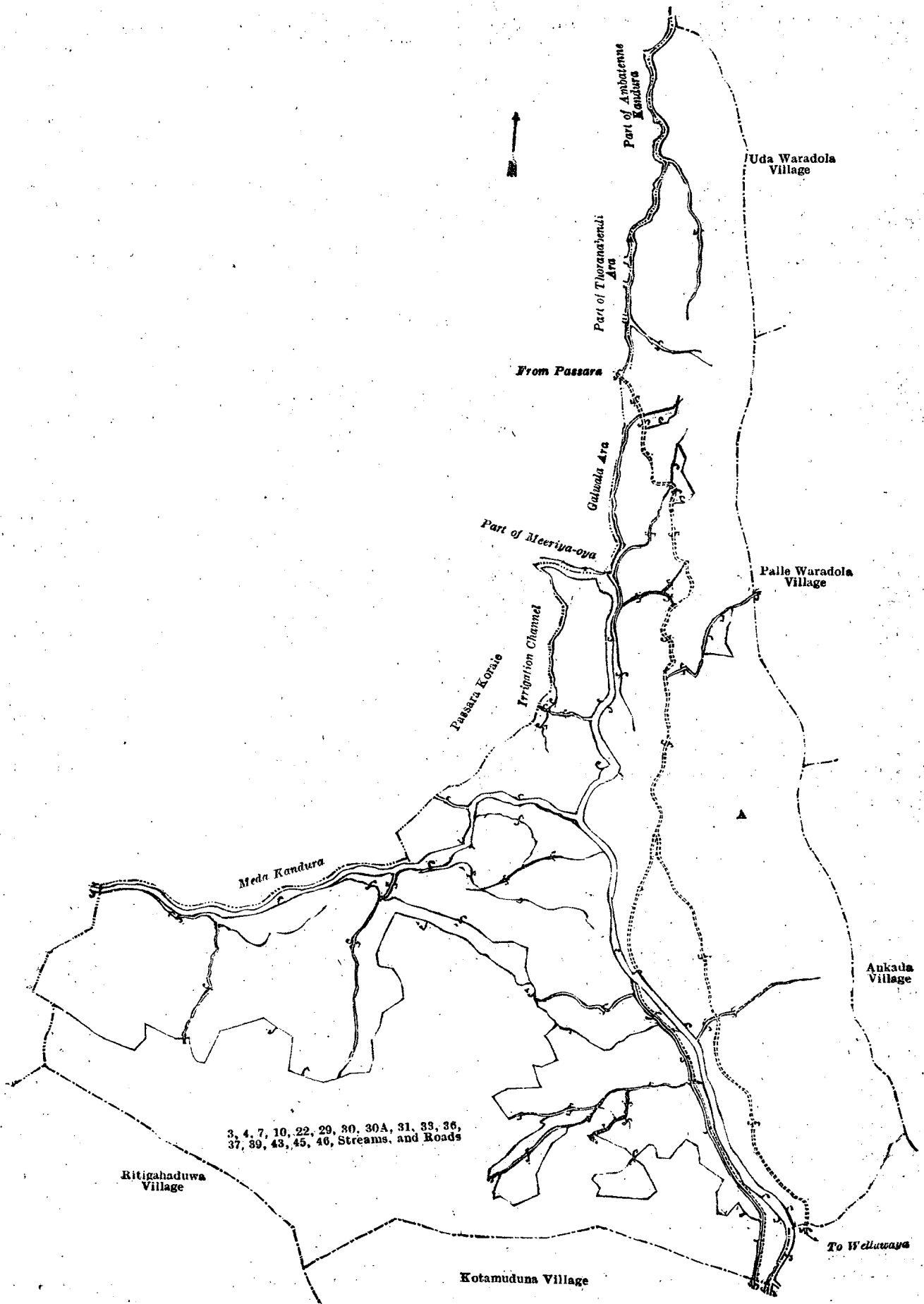
[For Diagram see page 559.]

Uva S. O. No. 2,298.

Order under Section 4, Sub-section (1), of "The Waste Lands Ordinances of 1897, 1899, 1900, and 1903,"
declaring Land to be Crown Property.

In the matter of the lands commonly called or known as Galgeland, Mahalandepatana, Kehangalaputennepatana, &c., situate in the village of Amunumulla, in the Kandukara korale of the Buttala division, in the Province of Uva, and of "The Waste Lands Ordinances of 1897, 1899, 1900, and 1903."

WHEREAS in pursuance of section 1 of the said Ordinances it was duly notified on the 7th day of February, 1913, that if no claim to the lands commonly called or known as Galgeland, Mahalandepatana, Kehangalaputennepatana, &c., situate in the village of Amunumulla, in the Kandukara korale of the Buttala division, in the Province of Uva, containing in extent 241 acres 3 roods and 33 perches, and shown as lots 1, 2, 5, 5G, 5H, 9, 9I, 9L, 9N, 9P, 9Q, 9R, 9S, 9T, 9U, 24,



3, 4, 7, 10, 22, 29, 30, 30A, 31, 33, 36, 37, 39, 43, 45, 46, Streams, and Roads

Scale of 16 Chains to an Inch.

Surveyor-General's Office,
Colombo, June 8, 1917.

August 13, 1917.

J. M. DAVIES,
Special Officer.

A. H. G. DAWSON,
for Surveyor-General.

an agreement dated the 14th day of March, 1914, in consideration of the said 4 minors being declared the purchasers of 2 acres more or less of lot 5 of the said notice and block survey preliminary plan, now included within the above-mentioned lot 5 of this order, upon payment on or before the 4th day of June, 1914, of a sum of Rs. 15, withdrew claim to the above-mentioned lots 5G, 5H, 9, 9I, 9L, 9N, 9P, 9Q, 9R, 9S, 9T, and 9U and to the remainder of lot 5 of this order; the said 24th claimant by an agreement dated the 4th day of March, 1914, in consideration of being declared the purchaser of 1½ acres more or less of lot 9 of the notice and of the block survey preliminary plan 217, now included within the above-mentioned lot 9 of this order, upon payment on or before the 4th day of June, 1914, of a sum of Rs. 11·25, withdrew his claim to the remainder of lot 9 and to lots 5, 5G, 5H, 9, 9I, 9L, 9N, 9P, 9Q, 9R, 9S, 9T, and 9U of this order; the said 25th claimant by an agreement dated the 4th day of March, 1914, in consideration of being declared the purchaser of 1½ acres more or less of lot 5 of the notice and of the block survey preliminary plan 217, now included within the above-mentioned lot 5 of this order, upon payment on or before the 4th day of June, 1914, of a sum of Rs. 11·25, withdrew his claim to the remainder of lot 5 and to lots 5G, 5H, 9, 9I, 9L, 9N, 9P, 9Q, 9R, 9S, 9T, and 9U of this order; and whereas it was further agreed by the said agreements entered into by the said representatives of the said 18th claimant and (19a), (19b), (19c), and (19d) claimants, and by the said 24th and 25th claimants that in default of the respective payments that had to be made by them by the due dates the claims of the said claimants to the said portions of land in respect of which the said payments were to be made should also be considered to have been withdrawn, and the said portions of land should be declared to be the property of the Crown and whereas the said claimants have failed to make the said payments by the due dates; and whereas the said 20th claimant on behalf of himself and as duly appointed representative of the said 23rd claimant (minor) by an agreement dated the 4th day of March, 1914, in consideration of being declared the purchaser of 1 acre more or less of lot 5 of the notice and of the block survey preliminary plan 217, now shown as lot 5I on the same block survey preliminary plan, for a sum of Rs. 7·50, the said 21st claimant by an agreement dated the 4th day of March, 1914, in consideration of being declared the purchaser of 1 acre more or less of lot 5 of the notice and of the block survey preliminary plan 217, now shown as lot 5J on the same block survey preliminary plan, for a sum of Rs. 7·50, the said 26th claimant by an agreement dated the 17th day of December, 1913, in consideration of being declared the purchaser of 3 acres more or less of lot 9 of the notice and of the block survey preliminary plan 217, now shown as lot 9H on the same block survey preliminary plan, for a sum of Rs. 22·50, and the said 27th claimant by an agreement dated the 17th day of December, 1913, in consideration of being declared the purchaser of 1 acre more or less and 2 acres more or less of lot 5 of the notice, now shown as lots 5C and 5D respectively on the same block survey preliminary plan, for a sum of Rs. 22·50, withdrew their claims to the above-mentioned lots 5, 5G, 5H, 9, 9I, 9L, 9N, 9P, 9Q, 9R, 9S, 9T, and 9U of this order; and whereas the said 28th claimant by an agreement dated the 17th day of December, 1913, in consideration of being declared the purchaser of 1 acre more or less of lot 5 of the notice and of the block survey preliminary plan 217, now shown as lot 5F on the same block survey preliminary plan, for a sum of Rs. 7·50, withdrew his claim to the above-mentioned lots 5, 5G, 5H, 9, 9I, 9L, 9N, 9P, 9Q, 9R, 9S, 9T, and 9U of this order; and whereas the said 29th, 30th, and 31st claimants by an agreement dated the 17th day of December, 1913, in consideration of being declared the purchasers of 3 acres more or less of lot 9 of the notice and of the block survey preliminary plan 217, now shown as lot 9V on the same block survey preliminary plan, for a sum of Rs. 22·50, withdrew their claims to the above-mentioned lots 5, 5G, 5H, 9, 9I, 9L, 9N, 9P, 9Q, 9R, 9S, 9T, 9U, 32½, 32½, and 32½ of this order; and whereas the said 32nd claimant by an agreement dated the 4th day of March, 1914, in consideration of being declared the purchaser of 1 acre more or less of lot 5 of the notice and of the block survey preliminary plan 217, now shown as lot 5H in this order, upon payment on or before the 4th day of June, 1914, of a sum of Rs. 7·50 to the Government Agent at Badulla, withdrew his claims to the above-mentioned lots 5, 5G, 32½, 32½, and 32½ of this order; and whereas it was further agreed by the same agreement that in default of such payment his claim to the said lot 5H should also be considered to have been withdrawn, and the said lot 5H in respect of which the said payment of Rs. 7·50 was to be made should be declared to be the property of the Crown, and whereas the said claimant has failed to make the said payment by the due date, and whereas the said 33rd claimant by an agreement dated the 4th day of March, 1914, in consideration of being declared the purchaser of 6 acres more or less of lot 5 of the notice and of the block survey preliminary plan 217, now included within the above-mentioned lot 5 of this order, upon payment on or before the 4th day of June, 1914, of a sum of Rs. 45 to the Government Agent at Badulla, or to the Settlement Officer, withdrew his claim to the remainder of lot 5 and to lots 5G, 5H, 9, 9I, 9L, 9N, 9P, 9Q, 9R, 9S, 9T, 9U, and 24 of this order; and whereas it was further agreed by the said agreement that in default of such payment the claim of the said claimant to the said 6 acres more or less should be considered to have been withdrawn, and the said 6 acres more or less should be declared to be the property of the Crown, and whereas the said claimant has failed to make the said payment by the due date, and whereas the said 34th, 35th, 36th, and 37th claimants came to 4 agreements dated the 4th day of March, 1914, whereby in consideration of being declared the purchasers of 1 acre more or less of lots 9, 44, 38, and 5, respectively, of the notice and of the block survey preliminary plan 217, now shown as (a) lot 9Y, (b) a portion of the above-mentioned lot 44 of this order, (c) a portion of the above-mentioned lot 38 of this order, and (d) a portion of the above-mentioned lot 5 of this order, respectively, upon payment on or before the 4th day of June, 1914, of a sum of Rs. 7·50 each to the Government Agent at Badulla, they withdrew their claims to the remainder of their respective claims in the said lots 5, 5G, 5H, 9, 9I, 9L, 9N, 9P, 9Q, 9R, 9S, 9T, 9U, 38, 41, and 44 of this order; and whereas it was further agreed by the same agreements that in default of the said payments of Rs. 7·50 each by the said claimants by the due date their claims to the said portions of land in respect of which the said payments were to be made should also be considered to have been withdrawn, and the said portions of land should be declared to be the property of the Crown, and whereas the said claimants have failed to make the said payments by the due date, and whereas the said 39th claimant by an agreement dated the 17th day of December, 1913, in consideration of being declared the purchaser of 1 acre more or less of lot 5 of the notice and of the block survey preliminary plan 217, now shown as lot 5E on the same block survey preliminary plan, for a sum of Rs. 7·50, withdrew his claim to the above-mentioned lots 5, 5G, and 5H of this order, and whereas the said 38th claimant also withdrew his claim to the said lots 5, 5G, and 5H of this order; and whereas the said (8a) claimant by an agreement dated the 4th day of September, 1914, in consideration of being declared the purchaser of 1 acre more or less of lot 41 of the notice and of the block survey preliminary plan 217 now included within the above-mentioned lot 41 of this order, upon payment to the Government Agent at Badulla, on or before 4th day of June, 1914, of a sum of Rs. 7·50, withdrew his claim to the remainder of lot 41 and to lots 2, 5, 5G, 5H, 9, 9I, 9L, 9N, 9P, 9Q, 9R, 9S, 9T, 9U, and 38 of this order; and the said (8b) and (8c) claimants (minors) through their duly appointed representative Jayasinha Mudiyansele Ganehirala Gamarala by an agreement dated the 9th day of June, 1914, in consideration of their being declared the purchasers of 1 acre more or less of lot 38 of the notice and of the block survey preliminary plan 217, now included within the above-mentioned lot 38 of this order, upon payment to the Government Agent at Badulla, or to the Settlement Officer, of a sum of Rs. 7·50 on or before the 9th day of August, 1914, withdrew his claim to the remainder of lot 38 and to lots 2, 5, 5G, 5H, 9, 9I, 9L, 9N, 9P, 9Q, 9R, 9S, 9T, 9U, and 41 of this order; and whereas it was further agreed by the said agreements entered into by the said (8a) claimant and the representative of the said (8b) and (8c) claimants (minors) that in default of the said payments of Rs. 7·50 each by the due dates the claims of the said claimants to the said portions of lots 41 and 38 in respect of which the said payments were to be made should be considered to have been withdrawn, and the said portions of land should be declared to be the property of the Crown, and whereas the said claimants have failed to make the said payments by the due dates, I, John Murray Davies, the aforesaid Special Officer, under and by virtue of the powers vested in me in that behalf by section 4 of the said Ordinances, do hereby on this 13th day of August, 1917, order and declare, under section 4, sub-section (1), of the said Ordinances, that the said lands, as more fully described herein below, are the property of the Crown.

Description of the Lands referred to.

The following lots situated in the village of Amunumulla, in the Kandukara korale of the Buttala division, in the Province of Uva, as described in the annexed diagram :—

Preliminary plan 217.

Lot.	Name of Land.	Extent, A. R. P.	Lot.	Name of Land.	Extent, A. R. P.
1 ..	Galgelanda, Mahalandepatana, Kehan-galaputennepatana, &c.	100 0 9	9Q ..	Bogahawattehena ..	0 0 26
2 ..	Mahalandemukalana ..	9 1 17	9R ..	Do. (reservation for channel)	0 0 27
5 ..	Galwalehena, Dehigahahena, Kahata-gahahena, Pansalawattehena, &c. ..	78 3 18	9S ..	Dambagahahena ..	1 0 9
5G ..	Siyambalagahawattehena (reservation for minor and Gansabhawa roads) ..	0 2 0	9T ..	Do. ..	1 1 37
5H ..	Niyandagalahena ..	1 0 20	9U ..	Do. (reservation for ela)	0 0 25
9 ..	Bogahawattehena, Dambagahahena, Ellehena, Bogahahena, &c. ..	13 0 32	24 ..	Pallegederawattekele ..	0 2 20
9I ..	Bogahahena ..	7 3 28	32½ ..	Millagahahena (reservation for stream)	0 1 29
9L ..	Ellehena ..	5 3 15	32¼ ..	Millagahahena ..	0 0 7
9N ..	Dodanmandiyehena ..	1 3 27	32½ ..	Do. ..	0 0 3
9P ..	Bogahawattehena ..	2 0 7	38 ..	Gangodawattehena, &c. ..	8 3 8
			41 ..	Gangodatenna, &c. ..	6 0 24
			44 ..	Suwandellehena ..	2 0 5
					241 3 33

and bounded as follows: on the north by the boundary of the Passara korale (part of Meeriya-oya), the boundary of the Passara korale (part of Thoranabendi-ara and part of Ambatennekandura), the village limit of Udawaradola; on the east by the village limit of Udawaradola, the village limit of Pallewaradola, the village limit of Ankada; on the south by the village limit of Kotamuduna; on the west by the village limit of Ritigahaduwa, the boundary of the assara korale.

NOTE.—The following lots lying within the above-mentioned boundaries are excluded from this order, and no part of their aggregate acreage of 314 acres 2 roods and 11 perches is included in the acreage of 241 acres 3 roods and 33 perches given above :—

Preliminary plan 217.

Lot.	Name of Land.	Extent, A. R. P.	Lot.	Name of Land.	Extent, A. R. P.
1A ..	Helabatalakotuwepatana, &c.	0 0 37	A 28½ ..	Puwakgollehena ..	0 0 10
3 ..	Galwalekele ..	0 1 36	A 28¼ ..	Do. ..	0 0 2
4 ..	Galwalemukalana ..	0 3 39	A 29 ..	Dunkalahenemukalana ..	7 2 35
5 A ..	Galwalehena ..	0 3 4	A 30 ..	Nahandutenna and Suwandellepatana, &c. ..	113 2 8
A 5 B ..	Dummalawattehena ..	1 0 7	A 30A ..	Do. (reservation for trig station)	0 0 35
A 5 C ..	Agalehena ..	1 0 5	A 30½ ..	Suwandellelepatana ..	0 0 11
A 5 D ..	Niyandagalahena ..	2 0 2	A 31 ..	Keenakele ..	8 0 34
A 5 E ..	Siyambalagahawattehena ..	1 0 22	A 32 ..	T. P. 213,062 ..	4 1 17
A 5 F ..	Do. ..	1 0 25	A 33 ..	Keenakele ..	1 1 27
A 5 I ..	Niyandagalahena ..	1 0 4	A 34 ..	Kitulgahawattehena (T. P. 314,125)	1 0 10
A 5 J ..	Do. ..	1 0 0	A 34A ..	Wattegedarawatta (T. P. 313,505) ..	0 1 18
A 6 ..	Agalehena ..	0 0 23	A 34B ..	Kitulgahawatta (T. P. 314,125) ..	0 0 25
7 ..	Mahalandekele ..	1 0 11	A 34C ..	Ulugedarawatta (T. P. 314,124) ..	0 0 33
A 8 ..	Weliketiyekumbura ..	4 0 36	A 35 ..	Kitulgahawatta and Ulugedarawatta ..	2 1 39
A 9A ..	Puwagollewattehena (T. P. 313,669) ..	1 0 19	A 36 ..	Kiulekele ..	1 2 36
A 9B ..	Puwakgollewatta (T. P. 313,504) ..	1 0 5	A 37 ..	Kiulehena ..	0 2 28
A 9C ..	Puwakgollehena (T. P. 313,503) ..	0 0 33	A 38A ..	Gangodawattehena, &c. ..	1 0 2
A 9D ..	Do. (T. P. 313,503) ..	0 2 39	A 39 ..	Nahapulukanduregommana ..	2 2 28
A 9E ..	T. P. 313,668 ..	0 3 24	A 40 ..	Yahalewatuyaya ..	4 1 10
A 9F ..	Helawatta ..	0 1 25	A 41A ..	Gangodatenna, &c. ..	3 0 30
A 9G ..	Helahena ..	2 0 25	A 42 ..	Hapugahalandekumbura ..	2 0 21
10 ..	Ustumbeapatana ..	0 1 20	A 43 ..	Hapugahalandewatta ..	0 0 34
A 11 ..	Nayewatta ..	0 1 29	A 45 ..	Suwandellelekele ..	0 3 9
A 12 ..	Dorakadakumbura ..	2 1 0	A 46 ..	Medatennemukalana ..	1 1 12
A 13 ..	Ihaladummalawatuyaya ..	11 0 27	A 47 ..	Tennepaulawattuyaya ..	1 1 1
A 14 ..	Galketiyekumbura ..	5 2 35	A 9H ..	Ellapallekonehena ..	3 0 23
A 15 ..	T. P. 219,173 ..	0 3 8	A 9J ..	Bogahahena ..	2 0 10
A 16 ..	Peellagawawatuyaya ..	11 2 37	A 9K ..	Alutgederawattehena ..	6 0 16
A 17 ..	Uda-arawekumburuyaya ..	21 2 25	A 9M ..	Ellehena ..	2 0 4
A 18 ..	Bogahawatta ..	0 0 32	A 9O ..	Bogahawattehena ..	6 0 32
A 19 ..	Do. ..	2 1 13	A 9V ..	Welladaradehena ..	3 1 35
A 20 ..	Do. ..	0 3 38	A 9W ..	Do. ..	1 0 8
A 21 ..	Bogahawattehena (T. P. 313,502) ..	0 1 2	A 9X ..	Do. ..	1 0 6
A 22 ..	Duwegodella ..	0 0 36	A 9Y ..	Do. ..	1 0 12
A 23 ..	Hapugahawatuyaya ..	2 2 7		Streams ..	20 2 27
A 25 ..	Wakaturekumburuyaya ..	2 3 32		Roads ..	3 0 1
A 26 ..	Wakaturekotuwa ..	0 0 24			
A 27 ..	Uhanakotuwewatta ..	0 1 5			
A 28 ..	T. Ps. 251,889 and 242,102 ..	17 2 18			
A 28½ ..	Puwakgollehena ..	0 3 22			
A 28¾ ..	Do. ..	0 0 11			
					314 2 11

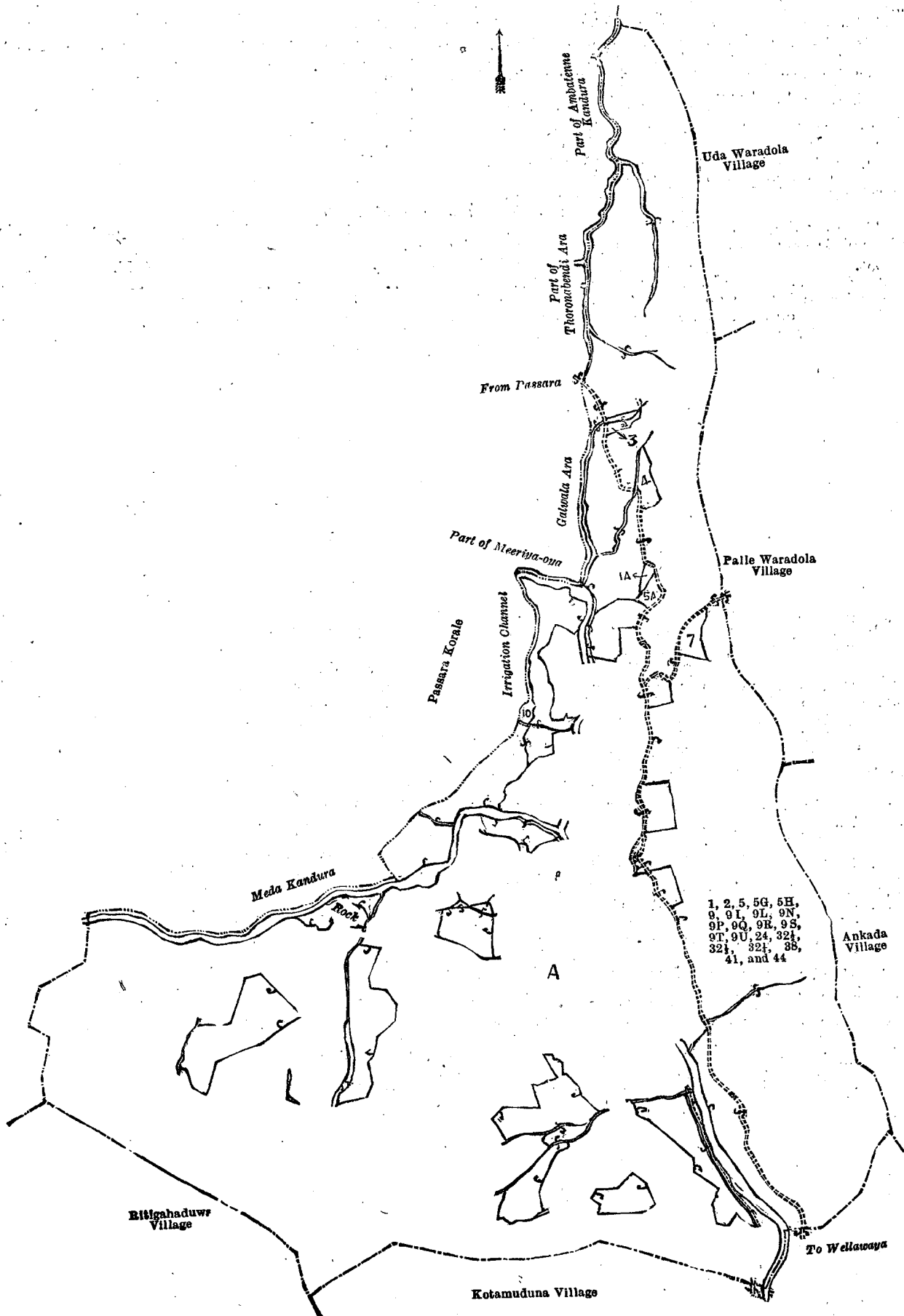
[For Diagram see page 563.]

Ratnapura S. O. No. 279.

Order under Section 4, Sub-section (1), of "The Waste Lands Ordinances of 1897, 1899, 1900, and 1903," declaring Land to be Crown Property.

In the matter of the land commonly called or known as Roadway (road reservation), situate in the village of Wellandura, in the Atakalan korale of the Ratnapura District, in the Province of Sabaragamuwa, and of "The Waste Lands Ordinances of 1897, 1899, 1900, and 1903."

WHEREAS in pursuance of section 1 of the said Ordinances it was duly notified on the 30th day of March, 1917, that if no claim to the land commonly called or known as roadway (road reservation), situate in the village of Wellandura, in the Atakalan korale of the Ratnapura District, in the Province of Sabaragamuwa, containing in extent 2 perches, and



Surveyor-General's Office,
Colombo, June 8, 1917.

August 13, 1917.

Scale of 16 Chains to an Inch.

J. M. DAVIES,
Special Officer.

A. H. G. DAWSON,
for Surveyor-General.

shown as lot 28A1A in preliminary plan 12 and in the annexed diagram, was made to Howard Orme Fox, Special Officer appointed under section 28 of the said Ordinances, within the period of three months from the date specified in such notice, such land would be declared the property of the Crown, and dealt with on account of the Crown (*vide* Notice No. 6,233):

And whereas (1) Amarakoon Mudiyansele Mutu Menike *alias* Punchi Menike and (2) Bengamuwe Sumanatissa Terunnanse made claim thereto, and whereas the said claimants have withdrawn their claim to the said land, and whereas (3) James Finlay & Co., as Agents and Secretaries of the Opata Tea and Rubber Company, Limited, made claim to the said lot 28A1A, and came to an agreement dated the 25th day of August, 1917, whereby in consideration of lots 28A1 and 28A1B of the block survey preliminary plan 12 being admitted to be private property otherwise than under the Waste Lands Ordinances, they withdrew their claim to the said lot 28A1A of this order; I, Howard Orme Fox, the said Special Officer, under and by virtue of the powers vested in me in that behalf by section 4 of the said Ordinances, do hereby on this 6th day of October, 1917, order and declare, under section 4, sub-section (1), of the said Ordinances, that the said land, as more fully described herein below, is the property of the Crown.

Description of the Land referred to.

The following lot situated in the village of Wellandura, in the Atakalan korale of the Ratnapura District, in the Province of Sabaragamuwa, as described in the annexed diagram:—

Lot.	Name of Land.	Preliminary plan 12.	Extent, A. R. P.
28A1A	Roadway (road reservation)	0 0 2

and bounded as follows: on the north by Kehelgasellehena claimed by Amarakon Mudiyansele Mutu Menika *alias* Punchi Menika; on the east by the road from Ratnapura to Rakwana; on the south by Kehelgasellehena claimed by Amarakon Mudiyansele Mutu Menika *alias* Punchi Menika; on the west by Helambayawattuyaya (private), road from factory belonging to the Crown, Kehelgasellehenyaya claimed by D. B. Gajanayake and others.



Surveyor-General's Office,
Colombo, January 18, 1917.

Scale of 2 Chains to an Inch.
October 6, 1917.
H. O. FOX,
Special Officer.

A. H. G. DAWSON,
for Surveyor-General.

Hambantota S. O. No. 1,370.

Order under Section 4, Sub-section (1), of "The Waste Lands Ordinances of 1897, 1899, 1900, and 1903."

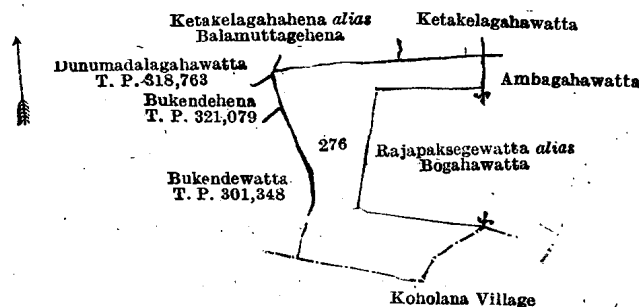
In the matter of the land commonly called or known as Rajapaksegewatta *alias* Bogahawatta, situate in the village of Omare, in the West Giruwa pattu of the Hambantota District, in the Southern Province, and of "The Waste Lands Ordinances of 1897, 1899, 1900, and 1903."

WHEREAS in pursuance of section 1 of the said Ordinances it was duly declared and notified on the 14th day of March, 1913, that if no claim to the land commonly called or known as Rajapaksegewatta *alias* Bogahawatta, situate in the village of Omare, in the West Giruwa pattu of the Hambantota District, in the Southern Province, containing in extent 3 acres 2 roods and 38 perches, and shown as lot 276 in preliminary plan 161 and in the annexed diagram, was made to Walter Ernest Wait, Special Officer appointed under section 28 of the said Ordinances, within the period of three months from the date specified in the said notice, such land would be declared the property of the Crown, and dealt with on account of the Crown (*vide* Notice No. 4,785):

And whereas (1) Wijewickremage Don Carolis and (2) Wijewickremage Don Juwanis made claim thereto, and Ralph Marcus Meaburn Worsley, Special Officer appointed under section 28 of the said Ordinances, made due inquiry into such claim, and whereas the said claimant and the said Ralph Marcus Meaburn Worsley, Special Officer, with the consent of His Excellency the Governor, came to two agreements in writing, both dated the 27th day of October, 1913, concerning the said land, under section 4, sub-section (1), of the said Ordinances, whereby it was agreed that the said claimants should be declared along with Wijewickremage Dineshamy the purchasers of the said land upon payment on or before the 27th day of January, 1914, to the Assistant Government Agent of Hambantota, at Tangalla, of a sum of Rupees Sixty only (Rs. 60), as the purchase amount of the said land, and whereas the said amount has been duly paid by the said claimants, they are hereby, in pursuance of the agreement aforementioned, declared along with the said Wijewickremage Dineshamy to be the purchasers of the said land, as more fully described herein below.

Description of the Land referred to.

The land commonly called or known as Rajapaksegewatta *alias* Bogahawatta, situated in the village of Omare, in the West Giruwa pattu of the Hambantota District, in the Southern Province, containing in extent 3 acres 2 roods and 38 perches, and shown as lot 276 in preliminary plan 161 and in the annexed diagram; and bounded as follows: on the north by Ketakelagahahena *alias* Balamuttagehena sold under the Waste Lands Ordinances to Don Samel Basnayaka, Ketakelagahahawatta sold under the Waste Lands Ordinances to Liyanagama Kankanange Dona Gimara Hamine; on the east by Ambagahawatta claimed by Wijewickremage Don Carolis and others, Rajapaksegewatta *alias* Bogahawatta claimed by Wijewickremage Don Carolis, the village limit of Koholana; on the south by the village limit of Koholana; on the west by Bukendewatta sold by the Crown (T. P. 301,348), Bukendehena sold by the Crown (T. P. 321,079), and Dunumadalagahahawatta sold by the Crown (T. P. 318,763).



Surveyor-General's Office,
Colombo, February 28, 1917.

Scale of 8 Chains to an Inch.
August 9, 1917.
T. G. WILLETT,
Special Officer.

A. H. G. DAWSON,
for Surveyor-General.

Hambantota S. O. No. 1,371.**Order under Section 4, Sub-section (1), of "The Waste Lands Ordinances of 1897, 1899, 1900, and 1903."**

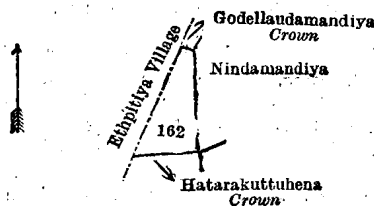
In the matter of the land commonly called or known as Nindamandiyekella, situate in the village of Omare, in the West Giruwa pattu of the Hambantota District, in the Southern Province, and of "The Waste Lands Ordinances of 1897, 1899, 1900, and 1903."

WHEREAS in pursuance of section 1 of the said Ordinances it was duly declared and notified on the 14th day of March, 1913, that if no claim to the land commonly called or known as Nindamandiyekella, situate in the village of Omare, in the West Giruwa pattu of the Hambantota District, in the Southern Province, containing in extent 3 roods and 2 perches, and shown as lot 162 in preliminary plan 161 and in the annexed diagram, was made to Walter Ernest Wait, Special Officer appointed under section 28 of the said Ordinances, within the period of three months from the date specified in the said notice, such land would be declared the property of the Crown, and dealt with on account of the Crown (*vide* Notice No. 4,785):

And whereas Wilwara Arachchige Dingihamy made claim thereto, and Ralph Marcus Meaburn Worsley, Special Officer appointed under section 28 of the said Ordinances, made due inquiry into such claim, and whereas the said claimant and the said Ralph Marcus Meaburn Worsley, Special Officer, with the consent of His Excellency the Governor, came to an agreement in writing dated the 27th day of October, 1913, concerning the said land, under section 4, sub-section (1), of the said Ordinances, whereby it was agreed that the said claimant should be declared the purchaser of the said land upon payment on or before the 27th day of January, 1914, to the Assistant Government Agent of Hambantota, at Tangalla, of a sum of Rupees Twelve and Cents Fifty only (Rs. 12.50), as the purchase amount of the said land, and whereas the said amount has been duly paid by the said claimant, he is hereby, in pursuance of the agreement aforementioned, declared to be the purchaser of the said land, as more fully described herein below.

Description of the Land referred to.

The land commonly called or known as Nindamandiyekella, situated in the village of Omare, in the West Giruwa pattu of the Hambantota District, in the Southern Province, containing in extent 3 roods and 2 perches, and shown as lot 162 in preliminary plan 161 and in the annexed diagram; and bounded as follows: on the north by Godellaudamandiya to be declared the property of the Crown under the Waste Lands Ordinances; on the east by Nindamandiya claimed by Alahaperumage Don Dines and another; on the south by Hatarakuttuhena to be declared the property of the Crown under the Waste Lands Ordinances; on the west by the village limit of Ethpitiya.



Surveyor-General's Office,
Colombo, February 28, 1917.

Scale of 8 Chains to an Inch.

A. H. G. DAWSON,
for Surveyor-General.

August 9, 1917.

T. G. WILLETT,
Special Officer.

Hambantota S. O. No. 1,372.**Order under Section 4, Sub-section (1), of "The Waste Lands Ordinances of 1897, 1899, 1900, and 1903."**

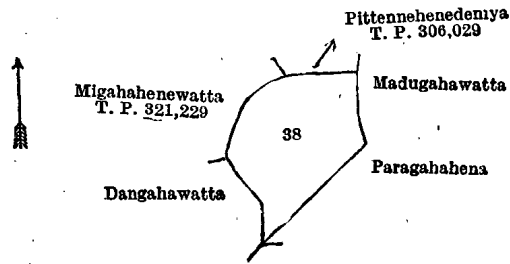
In the matter of the land commonly called or known as Paragahahenakebella, situate in the village of Omare, in the West Giruwa pattu of the Hambantota District, in the Southern Province, and of "The Waste Lands Ordinances of 1897, 1899, 1900, and 1903."

WHEREAS in pursuance of section 1 of the said Ordinances it was duly declared and notified on the 14th day of March, 1913, that if no claim to the land commonly called or known as Paragahahenakebella, situate in the village of Omare, in the West Giruwa pattu of the Hambantota District, in the Southern Province, containing in extent 2 acres 2 roods and 1 perch, and shown as lot 38 in preliminary plan 161 and in the annexed diagram, was made to Walter Ernest Wait, Special Officer appointed under section 28 of the said Ordinances, within the period of three months from the date specified in the said notice, such land would be declared the property of the Crown, and dealt with on account of the Crown (*vide* Notice No. 4,785):

And whereas Senerat Patiranaage Don Mathes made claim thereto, and Ralph Marcus Meaburn Worsley and I, Howard Orme Fox, Special Officers appointed under section 28 of the said Ordinances, made due inquiry into such claim, and whereas the said claimant and I, with the consent of His Excellency the Governor, came to an agreement in writing dated the 27th day of June, 1916, concerning the said land, under section 4, sub-section (1), of the said Ordinances, whereby it was agreed that the said claimant should be declared the purchaser of the said land upon payment, on or before the 27th day of September, 1916, to the Assistant Government Agent at Hambantota, or to the Treasury Officer at Tangalla, or to the Settlement Officer, of a sum of Rupees Thirty-seven and Cents Sixty only (Rs. 37.60), as the purchase amount of the said land, and whereas the said amount has been duly paid by the said claimant, he is hereby, in pursuance of the agreement aforementioned, declared to be the purchaser of the said land, as more fully described herein below.

Description of the Land referred to.

The land commonly called or known as Paragahahenakebella, situated in the village of Omare, in the West Giruwa pattu of the Hambantota District, in the Southern Province, containing in extent 2 acres 2 roods and 1 perch, and shown as lot 38 in preliminary plan 161 and in the annexed diagram; and bounded as follows: on the north by Migahahenewatta sold by the Crown (T. P. 321,229), Pittenehenedeniya sold by the Crown (T. P. 306,029); on the east by Madugahawatta claimed by Galwalagamage Don Andiris; on the south by Paragahahena claimed by Senerat Patiranaage Don Mathes; on the west by Dangahawatta claimed by Gunasekera Kankanage Babun and another, Migahahenewatta sold by the Crown (T. P. 321,229).



Surveyor-General's Office,
Colombo, February 28, 1917.

Scale of 8 Chains to an Inch.

A. H. G. DAWSON,
for Surveyor-General.

August 9, 1917.

T. G. WILLETT,
Special Officer.

Hambantota S. O. No. 1,373.

Order under Section 4, Sub-section (1), of "The Waste Lands Ordinances of 1897, 1899, 1900, and 1903."

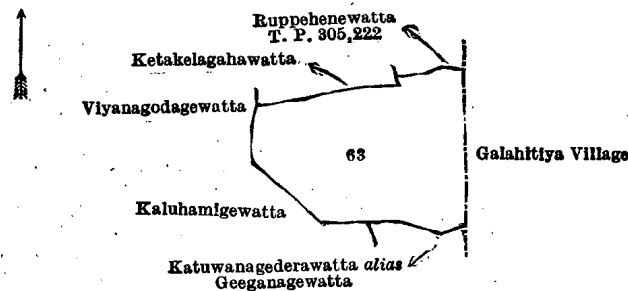
In the matter of the land commonly called or known as Punchedamigewatta, situate in the village of Omare, in the West Giruwa pattu of the Hambantota District, in the Southern Province, and of "The Waste Lands Ordinances of 1897, 1899, 1900, and 1903."

WHEREAS in pursuance of section 1 of the said Ordinances it was duly declared and notified on the 14th day of March, 1913, that if no claim to the land commonly called or known as Punchedamigewatta, situate in the village of Omare, in the West Giruwa pattu of the Hambantota District, in the Southern Province, containing in extent 4 acres 2 roods and 29 perches, and shown as lot 63 in preliminary plan 161 and in the annexed diagram, was made to Walter Ernest Wait, Special Officer appointed under section 28 of the said Ordinances, within the period of three months from the date specified in the said notice, such land would be declared the property of the Crown, and dealt with on account of the Crown (*vide* Notice No. 4,785):

And whereas Geegana Gamage Bala Appu made claim thereto, and Ralph Marcus Meaburn Worsley, Special Officer appointed under section 28 of the said Ordinances, made due inquiry into such claim, and whereas the said claimant and the said Ralph Marcus Meaburn Worsley, Special Officer, with the consent of His Excellency the Governor, came to an agreement in writing dated the 27th day of October, 1913, concerning the said land, under section 4, sub-section (1), of the said Ordinances, whereby it was agreed that Geegana Gamage Nikulashamy should be declared the purchaser of the said land upon payment on or before 27th the day of January, 1914, to the Assistant Government Agent, Hambantota, at Tangalla, of a sum of Rupees Forty only (Rs. 40), as the purchase amount of the said land, and whereas the said amount has been duly paid by the said claimant, the said Geegana Gamage Nikulashamy is hereby, in pursuance of the agreement aforementioned, declared to be the purchaser of the said land, as more fully described herein below.

Description of the Land referred to.

The land commonly called or known as Punchedamigewatta, situated in the village of Omare, in the West Giruwa pattu of the Hambantota District, in the Southern Province, containing in extent 4 acres 2 roods and 29 perches, and shown as lot 63 in preliminary plan 161 and in the annexed diagram; and bounded as follows: on the north by Ketakelagahawatta sold under the Waste Lands Ordinances to Panchala Vidanege Jamis Appu and others and Ruppehenewatta sold by the Crown (T. P. 305,222); on the east by the village limit of Galahitiya; on the south by Katuwanagederawatta *alias* Geeganagewatta claimed by Geeganagamage Don Siman, Kaluhamigewatta claimed by Geeganagamage Carolis; on the west by Kaluhamigewatta claimed by Geeganagamage Carolis, Viyanagodagewatta claimed by Geeganagamage Balappu.



Surveyor-General's Office,
Colombo, February 28, 1917.

Scale of 8 Chains to an Inch.

A. H. G. DAWSON,
for Surveyor-General.

August 9, 1917.

T. G. WILLETT,
Special Officer.

Hambantota S. O. No. 1,374.

Order under Section 4, Sub-section (1), of "The Waste Lands Ordinances of 1897, 1899, 1900, and 1903."

In the matter of the lands commonly called or known as Kapukoratuwedeniya and Kapukoratuwewattehena, situate in the village of Omare, in the West Giruwa pattu of the Hambantota District, in the Southern Province, and of "The Waste Lands Ordinances of 1897, 1899, 1900, and 1903."

WHEREAS in pursuance of section 1 of the said Ordinances it was duly declared and notified on the 14th day of March, 1913, that if no claim to the lands commonly called or known as Kapukoratuwedeniya and Kapukoratuwewattehena, situate in the village of Omare, in the West Giruwa pattu of the Hambantota District, in the Southern Province, containing in extent 1 acre and 27 perches, and shown as lots 41 and 43 in preliminary plan 161 and in the annexed diagram, was made to Walter Ernest Wait, Special Officer appointed under section 28 of the said Ordinances, within the period of three months from the date specified in the said notice, such land would be declared the property of the Crown, and dealt with on account of the Crown (*vide* Notice No. 4,785):

And whereas (1) Edirisuriyage Cornelis, (2) Wijewickrema Patiranage Sisilhamy made claim thereto, and Ralph Marcus Meaburn Worsley, Special Officer appointed under section 28 of the said Ordinances, made due inquiry into such claim, and whereas the said claimants and the said Ralph Marcus Meaburn Worsley, with the consent of His Excellency the Governor, came to two agreements in writing dated the 25th day of October, 1913, and the 25th day of March, 1914, concerning the said lands, under section 4, sub-section (1), of the said Ordinances, whereby it was agreed that the said claimants should be declared along with (a) Edirisuriyage Endoris, (b) Edirisuriyage Dingiappu, (c) Edirisuriyage Nikulashamy, the purchasers of the said lands upon payment, on or before the 25th day of January, 1914, to the Assistant Government Agent of Hambantota, at Tangalla, of a sum of Rupees Sixteen only (Rs. 16), as the purchase amount of the said lands, and whereas the said amount has been duly paid by the said claimants, they are hereby, in pursuance of the agreement aforementioned, declared along with the said (a) Edirisuriyage Endoris, (b) Edirisuriyage Dingiappu, and (c) Edirisuriyage Nikulashamy to be the purchasers of the said lands, as more fully described herein below.


Description of the Lands referred to.

The following lots situated in the village of Omare, in the West Giruwa pattu of the Hambantota District, in the Southern Province, as described in the annexed diagrams:—

I.—Preliminary plan 161.

Lot.	Name of Land.	Extent, A. R. P.
41	Kapukoratuwedeniya	0 1 11

and bounded as follows: on the north by Kapukoratuwewatta claimed by Wijeyawickrema Patiranage Sisilhamy and others; on the east by Kapukoratuwewatta claimed by Wijeyawickrema Patiranage Sisilhamy and others; on the south by Gonawetuna-arewewa to be declared the property of the Crown under the Waste Lands Ordinances; on the west by Madugahawalawattedeniya to be declared the property of the Crown under the Waste Lands Ordinances.



Surveyor-General's Office,
Colombo, February 28, 1917.

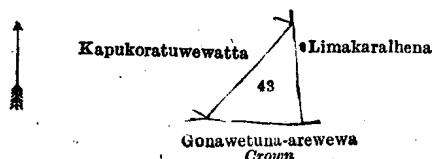
Scale of 8 Chains to an Inch.

A. H. G. DAWSON,
for Surveyor-General.

II.—Preliminary plan 161.

Lot.	Name of Land.	Extent, A. R. P.
43	Kapukoratuwewattehena	0 3 16

and bounded as follows: on the north by Kapukoratuwewatta claimed by Wijeyawickrema Patiranage Sisilhamy and others; on the east by Limekaralhena sold by the Crown; on the south by Gonawetuna-arewewa to be declared the property of the Crown under the Waste Lands Ordinances; on the west by Kapukoratuwewatta claimed by Wijeyawickrema Patiranage Sisilhamy and others.



Surveyor-General's Office,
Colombo, February 28, 1917.

Scale of 8 Chains to an Inch.

A. H. G. DAWSON,
for Surveyor-General.

T. G. WILLETT,
Special Officer.

August 9, 1917.

Hambantota S. O. No. 1,375.

Order under Section 4, Sub-section (1), of "The Waste Lands Ordinances of 1897, 1899, 1900, and 1903."

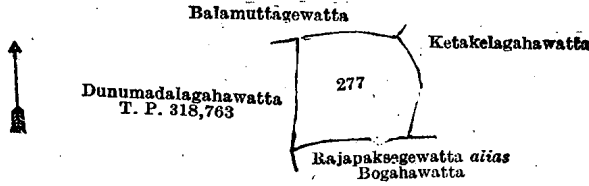
In the matter of the land commonly called or known as Ketakelagahahena *alias* Balamuttagehena, situate in the village of Omare, in the West Giruwa pattu of the Hambantota District, in the Southern Province, and of "The Waste Lands Ordinances of 1897, 1899, 1900, and 1903."

WHEREAS in pursuance of section 1 of the said Ordinances it was duly declared and notified on the 14th day of March, 1913, that if no claim to the land commonly called or known as Ketakelagahahena *alias* Balamuttagehena, situate in the village of Omare, in the West Giruwa pattu of the Hambantota District, in the Southern Province, containing in extent 2 acres and 22 perches, and shown as lot 277 in preliminary plan 161 and in the annexed diagram, was made to Walter Ernest Wait, Special Officer appointed under section 28 of the said Ordinances, within the period of three months from the date specified in the said notice, such land would be declared the property of the Crown, and dealt with on account of the Crown (*vide* Notice No. 4,785):

And whereas Don Samel Basnayaka made claim thereto, and Ralph Marcus Meaburn Worsley, Special Officer appointed under section 28 of the said Ordinances, made due inquiry into such claim, and whereas the said claimant and the said Ralph Marcus Meaburn Worsley, Special Officer, with the consent of His Excellency the Governor, came to an agreement in writing dated the 27th day of October, 1913, concerning the said land, under section 4, sub-section (1), of the said Ordinances, whereby it was agreed that the said claimant should be declared the purchaser of the said land upon payment on or before the 27th day of January, 1914, to the Assistant Government Agent of Hambantota, at Tangalla, of a sum of Rupees Thirty-five only (Rs. 35), as the purchase amount of the said land, and whereas the said amount has been duly paid by the said claimant, he is hereby, in pursuance of the agreement aforementioned, declared to be the purchaser of the said land, as more fully described herein below.

Description of the Land referred to.

The land commonly called or known as Ketakelagahahena *alias* Balamuttagehena, situated in the village of Omare, in the West Giruwa pattu of the Hambantota District, in the Southern Province, containing in extent 2 acres and 22 perches, and shown as lot 277 in preliminary plan 161 and in the annexed diagram; and bounded as follows: on the north by Balamuttagehena sold under the Waste Lands Ordinances to Wijewickremage Don Juwanis; on the east by Ketakelagahahatta sold under the Waste Lands Ordinances to Liyanagama Kankanange Dona Gimara Hamine; on the south by Rajapaksegehewatta *alias* Bogahawatta sold under the Waste Lands Ordinances to Wijewickremage Don Carolis and others; on the west by Dunumadalagahawatta sold by the Crown (T. P. 318,763).



Surveyor-General's Office,
Colombo, February 28, 1917.

Scale of 8 Chains to an Inch.

A. H. G. DAWSON,
for Surveyor-General.

August 9, 1917. T. G. WILLETT,
Special Officer.

Hambantota S. O. No. 1,376.

Order under Section 4, Sub-section (1), of "The Waste Land Ordinances of 1897, 1899, 1900, and 1903."

In the matter of the lands commonly called or known as Galwalakoratuwa *alias* Diyamadittehena and Diyamadittehena, situate in the village of Omare, in the West Giruwa pattu of the Hambantota District, in the Southern Province, and of "The Waste Lands of 1897, 1899, 1900, and 1903."

WHEREAS in pursuance of section 1 of the said Ordinances it was duly declared and notified on the 14th day of March, 1913, that if no claim to the lands commonly called or known as Galwalakoratuwa *alias* Diyamadittehena and Diyamadittehena, situate in the village of Omare, in the West Giruwa pattu of the Hambantota District, in the Southern Province, containing in extent 3 acres 3 roods and 20 perches, and shown as lots 212 and 250 in preliminary plan 161 and in the annexed diagram, was made to Walter Ernest Wait, Special Officer appointed under section 28 of the said Ordinances, within the period of three months from the date specified in the said notice, such land would be declared the property of the Crown, and dealt with on account of the Crown (*vide* Notice No. 4,785):

And whereas (1) Jasin Arachchige Don Carolis, (2) Jayawickrama Kankanange Samel, (3) Motagedera Arachchige Don Nikulas (minor), (4) Omare Vidane Arachchige Don Juwanis, and (5) Vidanegamage Andris made claim thereto, and Ralph Marcus Meaburn Worsley, Special Officer appointed under section 28 of the said Ordinances, made due inquiry into such claim, and whereas the said 1st, 2nd, and 5th claimants, the said 4th claimant on behalf of himself and as duly appointed representative of the said minor, the said 3rd claimant, and the said Ralph Marcus Meaburn Worsley, Special Officer, with the consent of His Excellency the Governor, came to four agreements in writing dated the 28th day of October, 1913, and the 25th day of March, 1914, concerning the said lands, under section 4, sub-section (1), of the said Ordinances, whereby it was agreed that the said claimants should be declared the purchasers of the said lands upon payment on or before the 28th day of January, 1914, to the Assistant Government Agent of Hambantota, at Tangalla, of a sum of Rupees Sixty-three and Cents Twenty-five only (Rs. 63·25), as the purchase amount of the said lands, and whereas the said amount has been duly paid by the said claimants, they are hereby, in pursuance of the agreements aforementioned, declared to be the purchasers of the said lands, as more fully described herein below.

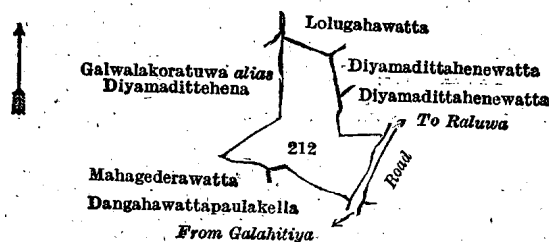
Description of the Lands referred to.

The following lots situated in the village of Omare, in the West Giruwa pattu of the Hambantota District, in the Southern Province, as described in the annexed diagrams:—

I.—Preliminary plan 161.

Lot.	Name of Land.	Extent, A. R. P.
212	Galwalakoratuwa <i>alias</i> Diyamadittehena	1 3 10

and bounded as follows: on the north by Lolugahawatta claimed by Maddumagamage Davith; on the east by Diyamadittahenewatta claimed by Maddumagamage Kalinguhamy and others, Diyamadittahenewatta claimed by Madduma Gamage Kalinguhamy and others, and road from Raluwa to Galahitiya; on the south by Dangahawattapaulakella claimed by Mota Arachchige Andiris and others, Mahagederawatta claimed by Ranasinge Nikulas; on the west by Galwalakoratuwa *alias* Diyamadittehena claimed by Maddumagamage Babun Appu and others.



Surveyor-General's Office,
Colombo, February 28, 1917.

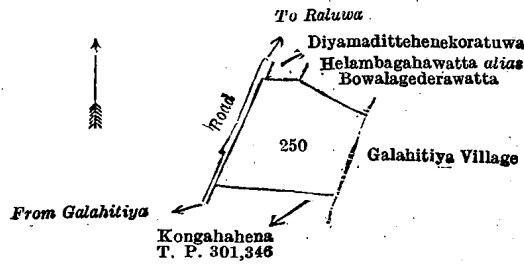
Scale of 8 Chains to an Inch.

A. H. G. DAWSON,
for Surveyor-General.

II.—Preliminary plan 161.

Lots	Name of Land.	Extent, A. R. P.
250	Diyamadittehena	2 0 10

and bounded as follows: on the north by Diyamadittahenekoratuwa (private), Helambagahawatta *alias* Bowalagedera-watta claimed by Ossen Saibu Lebbe Mohammodu Cassim; on the east by the village limit of Galahitiya; on the south by Kongahahena sold by the Crown (T. P. 301,346); on the west by the road from Galahitiya to Raluwa.



Surveyor-General's Office,
Colombo, February 28, 1917.

Scale of 8 Chains to an Inch.

A. H. G. DAWSON,
for Surveyor-General.

August 9, 1917.

T. G. WILLETT,
Special Officer.

Hambantota S. O. No. 1,377.

Order under Section 4, Sub-section (1), of "The Waste Lands Ordinances of 1897, 1899, 1900, and 1903."

In the matter of the land commonly called or known as Ehelagahahenewatta, situate in the village of Omare, in the West Giruwa pattu of the Hambantota District, in the Southern Province, and of "The Waste Lands Ordinances of 1897, 1899, 1900, and 1903."

WHEREAS in pursuance of section 1 of the said Ordinances it was duly declared and notified on the 14th day of March, 1913, that if no claim to the land commonly called or known as Ehelagahahenewatta, situate in the village of Omare, in the West Giruwa pattu of the Hambantota District, in the Southern Province, containing in extent 2 acres 2 roods and 22 perches, and shown as lot 24A in preliminary plan 161 and in the annexed diagram, was made to Walter Ernest Wait, Special Officer appointed under section 28 of the said Ordinances, within the period of three months from the date specified in the said notice, such land would be declared the property of the Crown, and dealt with on account of the Crown (*vide* Notice No. 4,785):

And whereas Ekanayaka Arachchige Don Cornelis made claim thereto, and Ralph Marcus Meaburn Worsley, Special Officer appointed under section 28 of the said Ordinances, made due inquiry into such claim, and whereas the said claimant and the said Ralph Marcus Meaburn Worsley, Special Officer, with the consent of His Excellency the Governor, came to an agreement in writing dated the 25th day of October, 1913, concerning the said land, under section 4, sub-section (1), of the said Ordinances, whereby it was agreed that the said claimant should be declared the purchaser of the said land upon payment, on or before the 25th day of January, 1914, to the Assistant Government Agent of Hambantota, at Tangalla, of a sum of Rupees Thirty only (Rs. 30), as the purchase amount of the said land, and whereas the said amount has been duly paid by the said claimant, he is hereby, in pursuance of the agreement aforementioned, declared to be the purchaser of the said land, as more fully described herein below.

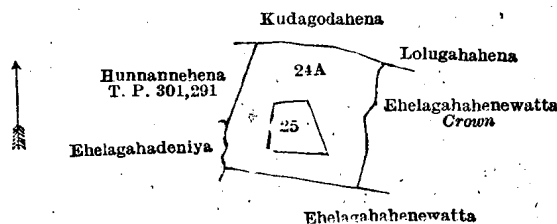
Description of the Land referred to.

The land commonly called or known as Ehelagahahenewatta, situated in the village of Omare, in the West Giruwa pattu of the Hambantota District, in the Southern Province, containing in extent 2 acres 2 roods and 22 perches, and shown as lot 24A in preliminary plan 161 and in the annexed diagram; and bounded as follows: on the north by Kudagodahena sold under the Waste Lands Ordinances to Isi Lebbe Marikkar Mohammado Ismail, Lolugahahena sold under the Waste Lands Ordinances to Isi Lebbe Marikkar Mohammado Ismail; on the east by Ehelagahahenewatta belonging to the Crown; on the south by Ehelagahahenewatta sold by the Crown; on the west by Ehelagahadeniya claimed by Ekanayaka Arachchige Don Cornelis, Hunnannehena sold by the Crown (T. P. 301,291).

NOTE.—The following lot lying within the above-mentioned boundaries is excluded from this order, and its extent of 1 rood and 30 perches is not included in the acreage of 2 acres 2 roods and 22 perches given above:—

Preliminary plan 161.

Lot.	Name of Land.	Extent, A. R. P.
25	Ehelagahahenewatta	0 1 30



Surveyor-General's Office,
Colombo, February 28, 1917.

Scale of 8 Chains to an Inch.

A. H. G. DAWSON,
for Surveyor-General.

August 9, 1917.

T. G. WILLETT,
Special Officer.

Hambantota S. O. No. 1,378.

Order under Section 4, Sub-section (1), of "The Waste Lands Ordinances of 1897, 1899, 1900, and 1903."

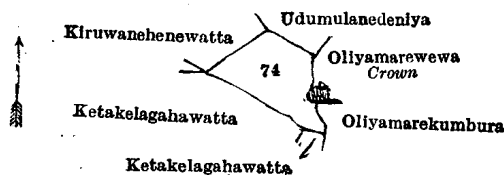
In the matter of the land commonly called or known as Kiruwanehenewatta, situate in the village of Omare, in the West Giruwa pattu of the Hambantota District, in the Southern Province, and of "The Waste Lands Ordinances of 1897, 1899, 1900, and 1903."

WHEREAS in pursuance of section 1 of the said Ordinances it was duly declared and notified on the 14th day of March, 1913, that if no claim to the land commonly called or known as Kiruwanehenewatta, situate in the village of Omare, in the West Giruwa pattu of the Hambantota District, in the Southern Province, containing in extent 3 roods and 34 perches, and shown as lot 74 in preliminary plan 161 and in the annexed diagram, was made to Walter Ernest Wait, Special Officer appointed under section 28 of the said Ordinances, within the period of three months from the date specified in the said notice, such land would be declared the property of the Crown, and dealt with on account of the Crown (*vide* Notice No. 4,785):

And whereas Abeygunawardena Wepotairage Don Bastian made claim thereto, and Ralph Marcus Meaburn Worsley Special Officer appointed under section 28 of the said Ordinances, made due inquiry into such claim, and whereas the said claimant and the said Ralph Marcus Meaburn Worsley, Special Officer, with the consent of His Excellency the Governor, came to an agreement in writing dated the 25th day of October, 1913, concerning the said land, under section 4, sub-section (1), of the said Ordinances, whereby it was agreed that the said claimant should be declared the purchaser of the said land upon payment on or before the 25th day of January, 1914, to the Assistant Government Agent of Hambantota, at Tangalla, a sum of Rupees Sixteen only (Rs. 16), as the purchase amount of the said land, and whereas the said amount has been duly paid by the said claimant, he is hereby, in pursuance of the agreement aforementioned, declared to be the purchaser of the said land, as more fully described herein below.

Description of the Land referred to.

The land commonly called or known as Kiruwanehenewatta, situated in the village of Omare, in the West Giruwa pattu of the Hambantota District, in the Southern Province, containing in extent 3 roods and 34 perches, and shown as lot 74 in preliminary plan 161 and in the annexed diagram; and bounded as follows: on the north by Kiruwanehenewatta sold under the Waste Lands Ordinances to Wepotairage Don Samel, Udumulanedeniya claimed by Wepotairage *alias* Senarat Arachchige Wattuhamy; on the east by Oliyamanewewa to be declared the property of the Crown under the Waste Lands Ordinances, Oliyamanekumbura claimed by Don Bastian Dissanayaka Amarakoon and others; on the south by Ketakelagahawatta claimed by Wepotaira Senarat Arachchige Deonis and others, and Ketakelagahawatta claimed by Wepotaira Senarat Arachchige Don Senarat and others; on the west by Ketakelagahawatta claimed by Wepotaira Senarat Arachchige Don Senarat and others, Kiruwanehenewatta sold under the Waste Lands Ordinances to Wepotairage Don Samel.



Surveyor-General's Office,
Colombo, February 28, 1917.

Scale of 8 Chains to an Inch.

A. H. G. DAWSON,
for Surveyor-General.

T. G. WILLETT,
Special Officer.

August 9, 1917.

Hambantota S. O. No. 1,379.

Order under Section 4, Sub-section (1), of "The Waste Lands Ordinances of 1897, 1899, 1900, and 1903."

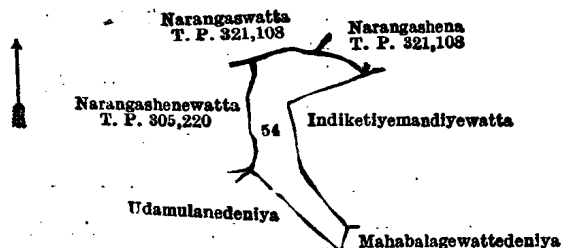
In the matter of the land commonly called or known as Indiketiymandiyewatta, situate in the village of Omare, in the West Giruwa pattu of the Hambantota District, in the Southern Province, and of "The Waste Lands Ordinances of 1897, 1899, 1900, and 1903."

WHEREAS in pursuance of section 1 of the said Ordinances it was duly declared and notified on the 14th day of March, 1913, that if no claim to the land commonly called or known as Indiketiymandiyewatta, situate in the village of Omare, in the West Giruwa pattu of the Hambantota District, in the Southern Province, containing in extent 1 acre 2 roods and 22 perches, and shown as lot 54 in preliminary plan 161 and in the annexed diagram, was made to Walter Ernest Wait, Special Officer appointed under section 28 of the said Ordinances, within the period of three months from the date specified in the said notice, such land would be declared the property of the Crown, and dealt with on account of the Crown (*vide* Notice No. 4,785):

And whereas (1) Wepotairage Don Samel, (2) Badanage Lokuhamy made claim thereto, and Ralph Marcus Meaburn Worsley, Special Officer appointed under section 28 of the said Ordinances, made due inquiry into such claim, and whereas the said claimants and the said Ralph Marcus Meaburn Worsley, Special Officer, with the consent of His Excellency the Governor, came to two agreements in writing dated the 25th day of October, 1913, and 24th day of March, 1914, concerning the said land, under section 4, sub-section (1), of the said Ordinances, whereby it was agreed that the said claimants should be declared along with (a) Wepotairage Baba Appu, (b) Wepotairage Siyadoris, (c) Wepotairage Babunhamy, and (d) Wepotairage Babahamy the purchasers of the said land, upon payment, on or before the 25th day of January, 1914, to the Assistant Government Agent of Hambantota, at Tangalla, of a sum of Rupees Twenty-five only (Rs. 25), as the purchase amount of the said land, and whereas the said amount has been duly paid by the said claimants, they are hereby, in pursuance of the agreements aforementioned declared along with the said (a) Wepotairage Baba Appu, (b) Wepotairage Siyadoris, (c) Wepotairage Babunhamy, and (d) Wepotairage Babahamy to be the purchasers of the said land, as more fully described herein below.

Description of the Land referred to.

The land commonly called or known as Indiketiymandiyewatta, situated in the village of Omare, in the West Giruwa pattu of the Hambantota District, in the Southern Province, containing in extent 1 acre 2 roods and 22 perches, and shown as lot 54 in preliminary plan 161 and in the annexed diagram; and bounded as follows: on the north by Narangaswatta sold by the Crown (T. P. 321,108), Narangashena sold by the Crown (T. P. 321,108); on the east by Indiketiymandiyewatta claimed by Wepotairage Don Samel, Mahabalagewattedeniya (private); on the south by Udumulanedeniya claimed by Wepotairage *alias* Senarat Arachchige Wattuhamy; on the west by Narangashenewatta granted at half-improved value (T. P. 305,220).



Surveyor-General's Office,
Colombo, February 23, 1917.

Scale of 8 Chains to an Inch.

A. H. G. DAWSON,
for Surveyor-General.

T. G. WILLETT,
Special Officer.

August 9, 1917.

Hambantota S. O. No. 1,380.

Order under Section 4, Sub-section (1), of "The Waste Lands Ordinances of 1897, 1899, 1900, and 1903."

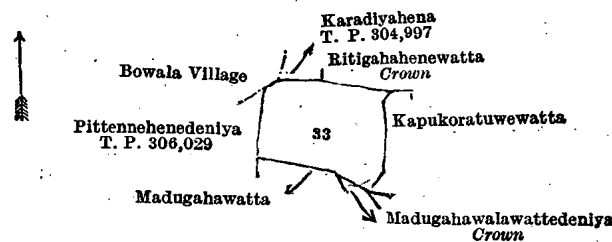
In the matter of the land commonly called or known as Kapuhena, situate in the village of Omare, in the West Giruwa pattu of the Hambantota District, in the Southern Province, and of "The Waste Lands Ordinances of 1897, 1899, 1900, and 1903."

WHEREAS in pursuance of section 1 of the said Ordinances it was duly declared and notified on the 14th day of March, 1913, that if no claim to the land commonly called or known as Kapuhena, situate in the village of Omare, in the West Giruwa pattu of the Hambantota District, in the Southern Province, containing in extent 1 acre 3 roods and 24 perches, and shown as lot 33 in preliminary plan 161 and in the annexed diagram, was made to Walter Ernest Wait, Special Officer appointed under section 28 of the said Ordinances, within the period of three months from the date specified in the said notice, such land would be declared the property of the Crown, and dealt with on account of the Crown (*vide* Notice No. 4,785):

And whereas (1) Wepotairage Diwunuhamy, (2) Wepotairage Hinhamy, and (3) Wepotairage *alias* Goonesekera Kankanange Jayanhami made claim thereto, and Ralph Marcus Meaburn Worsley, Special Officer appointed under section 28 of the said Ordinances, made due inquiry into such claim, and whereas the said claimants and the said Ralph Marcus Meaburn Worsley, Special Officer, with the consent of His Excellency the Governor, came to an agreement in writing dated the 24th day of March, 1914, concerning the said land, under section 4, sub-section (1), of the said Ordinances, whereby it was agreed that the said 1st and 3rd claimants should be declared to be the purchasers of one-half of the said lot 33, and the said 2nd claimant should be declared to be the purchaser of the other half of the said lot 33, upon payment, on or before the 24th day of April, 1914, to the Assistant Government Agent at Hambantota, or to the Settlement Officer, of a sum of Rupees Thirty and Cents Fifty only (Rs. 30.50), as the purchase amount of the said land, and whereas the said amount has been duly paid by the said claimants they are hereby, in pursuance of the agreement aforementioned, declared to be the purchasers in the above-mentioned proportions of the said land, as more fully described herein below.

Description of the Land referred to.

The land commonly called or known as Kapuhena, situated in the village of Omare, in the West Giruwa pattu of the Hambantota District, in the Southern Province, containing in extent 1 acre 3 roods and 24 perches, and shown as lot 33 in preliminary plan 161 and in the annexed diagram, and bounded as follows: on the north by the village limit of Bowala, Karadiyahena sold by the Crown (T. P. 304,997), and Kitigahahenewatta belonging to the Crown; on the east by Kapukoratuwewatta claimed by Wijayawickrema Patirana Sisselhamy and others; on the south by Madugaha walawattedeniya to be declared the property of the Crown under the Waste Lands Ordinances, Madugahawatta claimed by Galwalagamage Don Andris; on the west by Pittnehenedeniya sold by the Crown (T. P. 306,029).



Surveyor-General's Office,
Colombo, February 28, 1917.

Scale of 8 Chains to an Inch.

A. H. G. DAWSON,
for Surveyor-General.

T. G. WILLETT,
Special Officer.
August 9, 1917.

Hambantota S. O. No. 1,381.

Order under Section 4, Sub-section (1), of "The Waste Lands Ordinances of 1897, 1899, 1900, and 1903."

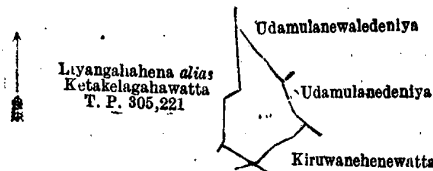
In the matter of the land commonly called or known as Kiruwanehenewatta, situate in the village of Omare, in the West Giruwa pattu of the Hambantota District, in the Southern Province, and of "The Waste Lands Ordinances of 1897, 1899, 1900, and 1903."

WHEREAS in pursuance of section 1 of the said Ordinances it was duly declared and notified on the 14th day of March, 1913, that if no claim to the land commonly called or known as Kiruwanehenewatta, situate in the village of Omare, in the West Giruwa pattu of the Hambantota District, in the Southern Province, containing in extent 1 acre and 24 perches, and shown as lot 75 in preliminary plan 161 and in the annexed diagram, was made to Walter Ernest Wait, Special Officer appointed under section 28 of the said Ordinances, within the period of three months from the date specified in the said notice, such land would be declared the property of the Crown, and dealt with on account of the Crown (*vide* Notice 4,785):

And whereas Wepotairage Don Samel made claim thereto, and Ralph Marcus Meaburn Worsley, Special Officer appointed under section 28 of the said Ordinances, made due inquiry into such claim, and whereas the said claimant and the said Ralph Marcus Meaburn Worsley, Special Officer, with the consent of His Excellency the Governor, came to an agreement in writing dated the 25th day of October, 1913, concerning the said land, under section 4, sub-section (1), of the said Ordinances, whereby it was agreed that the said claimant should be declared the purchaser of the said land, upon payment, on or before the 25th day of January, 1914, to the Assistant Government Agent of Hambantota, at Tangalla, of a sum of Rupees Nineteen only (Rs. 19), as the purchase amount of the said land, and whereas the said amount has been duly paid by the said claimant, he is hereby, in pursuance of the agreement aforementioned, declared to be the purchaser of the said land, as more fully described herein below.

Description of the Land referred to.

The land commonly called or known as Kiruwanehenewatta, situated in the village of Omare, in the West Giruwa pattu of the Hambantota District, in the Southern Province, containing in extent 1 acre and 24 perches, and shown as lot 75 in preliminary plan 161 and in the annexed diagram; and bounded as follows: on the north by Udamulanewaledeniya claimed by Maddumagamage Davith and another; on the east by Udamulanewaledeniya claimed by Maddumagamage Davith and another, Udamulanedeniya claimed by Wepotairage *alias* Senarat Arachchige Wattuhamy; on the south by Kiruwanehenewatta sold under the Waste Lands Ordinances to Abergunawardena Wepotairage Don Bastian Liyangahahena *alias* Ketakelagahawatta sold by the Crown (T. P. 305,221); on the west by Liyangahahena *alias* Ketakelagahawatta sold by the Crown (T. P. 305,221).



Surveyor-General's Office,
Colombo, February 28, 1917.

Scale of 8 Chains to an Inch.

A. H. G. DAWSON,
for Surveyor-General.

August 9, 1917.

T. G. WILLETT,
Special Officer.

Hambantota S. O. No. 1,382.

Order under Section 4, Sub-section (1), of "The Waste Lands Ordinances of 1897, 1899, 1900, and 1903."

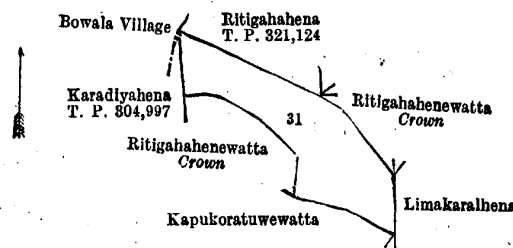
In the matter of the land commonly called or known as Ritigahahena, situate in the village of Omare, in the West Giruwa pattu of the Hambantota District, in the Southern Province, and of "The Waste Lands Ordinances of 1897, 1899, 1900, and 1903."

WHEREAS in pursuance of section 1 of the said Ordinances it was duly declared and notified on the 14th day of March, 1913, that if no claim to the land commonly called or known as Ritigahahena, situate in the village of Omare, in the West Giruwa pattu of the Hambantota District, in the Southern Province, containing in extent 2 acres 3 roods and 30 perches, and shown as lot 31 in preliminary plan 161 and in the annexed diagram, was made to Walter Ernest Wait, Special Officer appointed under section 28 of the said Ordinances, within the period of three months from the date specified in the said notice, such land would be declared the property of the Crown, and dealt with on account of the Crown (*vide* Notice No. 4,785):

And whereas (1) Pinnagodage Hinni Appu, (2) Don Bastian Dissanayaka Amerakoon, and (3) Ekanayaka Arachchige Don Cornelis made claim thereto, and Ralph Marcus Meaburn Worsley, Special Officer appointed under section 28 of the said Ordinances, made due inquiry into such claim, and whereas the said claimants and the said Ralph Marcus Meaburn Worsley, Special Officer, with the consent of His Excellency the Governor, came to three agreements in writing dated the 25th day of October, 1913, concerning the said land, under section 4, sub-section (1), of the said Ordinances, whereby it was agreed that the said claimants should be declared the purchasers of the said land upon payment, on or before the 25th day of January, 1914, to the Assistant Government Agent of Hambantota, at Tangalla, of a sum of Rupees Forty only (Rs. 40), as the purchase amount of the said land, and whereas the said amount has been duly paid by the said claimants, they are hereby, in pursuance of the agreement afore-mentioned, declared to be the purchasers of the said land, as more fully described herein below.

Description of the Land referred to.

The land commonly called or known as Ritigahahena, situated in the village of Omare, in the West Giruwa pattu of the Hambantota District, in the Southern Province, containing in extent 2 acres 3 roods and 30 perches, and shown as lot 31 in preliminary plan 161 and in the annexed diagram; and bounded as follows: on the north by Ritigahahena sold by the Crown (T. P. 321,124), Ritigahahenewatta belonging to the Crown; on the east by Ritigahahenewatta belonging to the Crown, Limakaralhena sold by the Crown; on the south by Kapukoratuwewatta claimed by Wijeyawickrema Patiranaige Sisilhamy and others, Ritigahahenawatta belonging to the Crown; on the west by Karadiyahena sold by the Crown (T. P. 304,997), the village limit of Bowala.



Surveyor-General's Office,
Colombo, February 28, 1917.

Scale of 8 Chains to an Inch.

A. H. G. DAWSON,
for Surveyor-General.

August 9, 1917.

T. G. WILLETT,
Special Officer.

Hambantota S. O. No. 1,383.

Order under Section 4, Sub-section (1), of "The Waste Lands Ordinances of 1897, 1899, 1900, and 1903."

In the matter of the lands commonly called or known as Ketakelagahawattedeniya and Ketakelagahawatta, situate in the village of Omare, in the West Giruwa pattu of the Hambantota District, in the Southern Province, and of "The Waste Lands Ordinances of 1897, 1899, 1900, and 1903."

WHEREAS in pursuance of section 1 of the said Ordinances it was duly declared and notified on the 14th day of March, 1913, that if no claim to the lands commonly called or known as Ketakelagahawattedeniya and Ketakelagahawatta, situate in the village of Omare, in the West Giruwa pattu of the Hambantota District, in the Southern Province, containing in extent 2 acres 3 roods and 19 perches, and shown as lots 11 and 62 in preliminary plan 161 and in the annexed diagrams, was made to Walter Ernest Wait, Special Officer appointed under section 28 of the said Ordinances, within the period of three months from the date specified in the said notice, such lands would be declared the property of the Crown, and dealt with on account of the Crown (*vide* Notice No. 4,785):

And whereas Panchala Vidanage Jamis Appu made claim thereto, and Ralph Marcus Meaburn Worsley, Special Officer appointed under section 28 of the said Ordinances, made due inquiry into such claim, and whereas the said claimant and the said Ralph Marcus Meaburn Worsley, Special Officer, with the consent of His Excellency the Governor, came to an agreement in writing dated the 27th day of October, 1913, concerning the said lands, under section 4, sub-section (1), of the said Ordinances, whereby it was agreed that the said claimant should be declared along with (1) Wijesinge Dingihamy, (2) Wijesinge Menikhamy, and (3) Wijesinge Balahamy the purchasers of the said lands upon payment, on or before

the 27th day of January, 1914, to the Assistant Government Agent of Hambantota, at Tangalla, of a sum of Rupees Forty-seven and Cents Fifteen only (Rs. 47.15), as the purchase amount of the said lands, and whereas the said amount has been duly paid by the said claimant, he is hereby, in pursuance of the agreement aforementioned, declared along with the said (1) Wijesinge Dingihamy, (2) Wijesinge Menikhamy, and (3) Wijesinge Balahamy to be the purchasers of the said lands, as more fully described herein below.

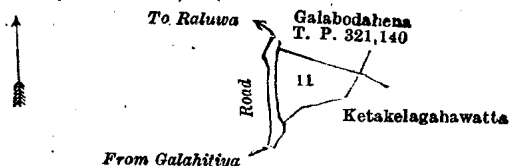
Description of the Lands referred to.

The following lots situated in the village of Omare, in the West Giruwa pattu of the Hambantota District, in the Southern Province, as described in the annexed diagrams:—

I.—Preliminary plan 161.

Lot.	Name of Land.	Extent, A. R. P.
11	Ketakelegahawattedeniya	0 2 13

and bounded as follows: on the north by Galabodahena sold by the Crown (T. P. 321,140); on the east by Ketakelegahawatta claimed by Panchala Vidanege Jamis Appu and others; on the south by Ketakelegahawatta claimed by Panchala Vidanege Jamis Appu and others; on the west by the road from Galahitiya to Raluwa.



Surveyor-General's Office,
Colombo, February 28, 1917.

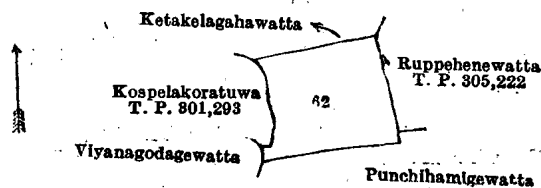
Scale of 8 Chains to an Inch.

A. H. G. DAWSON,
for Surveyor-General.

II.—Preliminary plan 161.

Lot.	Name of Land.	Extent, A. R. P.
62	Ketakelegahawatta	2 1 6

and bounded as follows: on the north by Ketakelegahawatta claimed by Panchala Vidanege Jamis Appu and others; on the east by Ruppehenewatta sold by the Crown (T. P. 305,222), Puchihamigewatta sold under the Waste Lands Ordinances to Geeganagamage Nikulashamy; on the south by Puchihamigewatta sold under the Waste Lands Ordinances to Geeganagamage Nikulashamy; on the west by Viyanagodagewatta claimed by Geeganagamage Balappu, Kospelakoratuwa sold by the Crown (T. P. 301,293).



Surveyor-General's Office,
Colombo, February 28, 1917.

Scale of 8 Chains to an Inch.

A. H. G. DAWSON,
for Surveyor-General.

T. G. WILLETT,
Special Officer.

August 9, 1917.

Hambantota S. O. No. 1,384.

Order under Section 4, Sub-section (1), of "The Waste Lands Ordinances of 1897, 1899, 1900, and 1903."

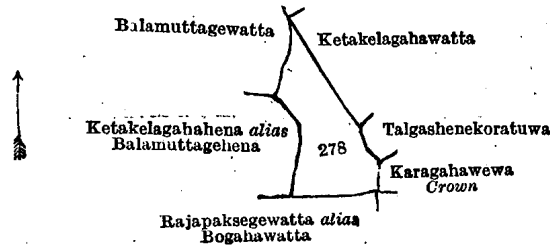
In the matter of the land commonly called or known as Ketakelegahawatta, situate in the village of Omare, in the West Giruwa pattu of the Hambantota District, in the Southern Province, and of "The Waste Lands Ordinances of 1897, 1899, 1900, and 1903."

WHEREAS in pursuance of section 1 of the said Ordinances it was duly declared and notified on the 14th day of March, 1913, that if no claim to the land commonly called or known as Ketakelegahawatta, situate in the village of Omare, in the West Giruwa pattu of the Hambantota District, in the Southern Province, containing in extent 1 acre 2 roods and 10 perches, and shown as lot 278 in preliminary plan 161 and in the annexed diagram, was made to Walter Ernest Wait, Special Officer appointed under section 28 of the said Ordinances, within the period of three months from the date specified in the said notice, such land would be declared the property of the Crown, and dealt with on account of the Crown (*vide* Notice No. 4,785):

And whereas Liyanagama Kankanage Dona Gimara Hamine made claim thereto, and Ralph Marcus Meaburn Worsley, Special Officer appointed under section 28 of the said Ordinances, made due inquiry into such claim, and whereas the said claimant and the said Ralph Marcus Meaburn Worsley, Special Officer, with the consent of His Excellency the Governor, came to an agreement in writing dated the 27th day of October, 1913, concerning the said land, under section 4, sub-section (1), of the said Ordinances, whereby it was agreed that the said claimant should be declared the purchaser of the said land upon payment on or before the 27th day of January, 1914, to the Assistant Government Agent of Hambantota, at Tangalla, of a sum of Rupees Thirteen only (Rs. 13), as the purchase amount of the said land, and whereas the said amount has been duly paid by the said claimant, she is hereby, in pursuance of the agreement aforementioned, declared to be the purchaser of the said land, as more fully described herein below.

Description of the Land referred to.

The land commonly called or known as Ketakelegahawatta, situated in the village of Omare, in the West Giruwa pattu of the Hambantota District, in the Southern Province, containing in extent 1 acre 2 roods and 10 perches, and shown as lot 278 in preliminary plan 161 and in the annexed diagram; and bounded as follows: on the north by Balamuttagehewatta sold under the Waste Lands Ordinances to Wijewickremage Don Juwanis, Ketakelegahawatta claimed by Liyanagama Kankanage Gimara Hamine; on the east by Ketakelegahawatta claimed by Liyanagama Kankanage Dona Gimara Hamine, Talgashenekoratuwa (private), Karagahawewa to be declared the property of the Crown under the Waste Lands Ordinances; on the south by Rajapaksegewatta *alias* Bogahawatta sold under the Waste Lands Ordinances to Wijewickremege Don Carolis and others; on the west by Ketakelegahawatta *alias* Balamuttagehena sold under the Waste Lands Ordinances to Don Samel Basnayaka, Balamuttagehewatta sold under the Waste Lands Ordinances to Wijewickremege Don Juwanis.



Surveyor-General's Office,
Colombo, February 28, 1917.

Scale of 8 Chains to an Inch.

A. H. G. DAWSON,
for Surveyor-General.

T. G. WILLETT,
Special Officer.
August 9, 1917.

Kurunegala S. O. No. 1,891.

Order under Section 4, Sub-section (1), of "The Waste Lands Ordinances of 1897, 1899, 1900, and 1903."

In the matter of the lands commonly called or known as Bogahamulagala, Bogahamulakumbura, &c., situate in the village of Barube, in the Mahagalboda Egoda korale of the Hiriyala hatpattu of the Kurunegala District, in the North-Western Province, and of "The Waste Lands Ordinances of 1897, 1899, 1900, and 1903."

WHEREAS in pursuance of section 1 of the said Ordinances it was duly declared and notified on the 20th day of April, 1917, that if no claim to the lands commonly called or known as Bogahamulagala, Bogahamulakumbura, &c., situate in the village of Barube, in the Mahagalboda Egoda korale of the Hiriyala hatpattu of the Kurunegala District, in the North-Western Province, containing in extent 1 acre and 3 perches, and shown as lots Y 1011, Y 1011A, and A 1012 in preliminary plan 2,007 and in the annexed diagram, was made to John Murray Davies, Special Officer appointed under section 28 of the said Ordinances, within the period of three months from the date specified in the said notice, such lands would be declared the property of the Crown, and dealt with on account of the Crown (*vide* Notice No. 6,298):

And whereas Tennekoon Mudiyansele Dingiri Banda, *ex-Police Officer*, made claim thereto, and I, John Murray Davies, Special Officer appointed under section 28 of the said Ordinances, made due inquiry into such claim, and whereas the said claimant and I came to an agreement in writing dated the 20th day of September, 1917, concerning the said lands, under section 4, sub-section (1), of the said Ordinances, whereby it was agreed that the said claimant should be declared the purchaser of the said lands upon payment to the Settlement Officer, of a sum of Rupees Twenty only (Rs. 20), as the purchase amount of the said lands, and whereas the said amount has been paid by the said claimant, he is hereby, in pursuance of the agreement aforementioned, declared to be the purchaser of the said lands, as more fully described herein below.

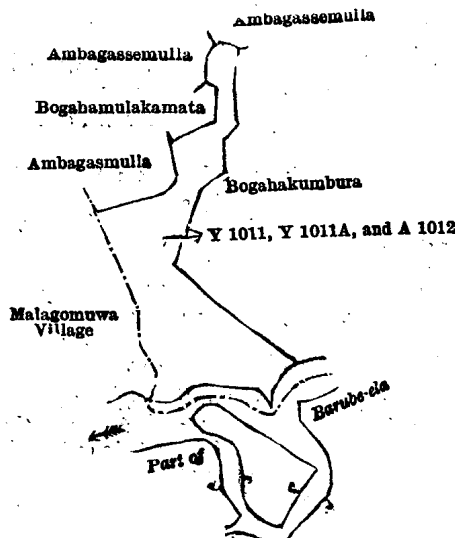
Description of the Lands referred to.

The following lots situated in the village of Barube, in the Mahagalboda Egoda korale of the Hiriyala hatpattu of the Kurunegala District, in the North-Western Province, as described in the annexed diagram:—

Preliminary plan 2,007.

Lot.	Name of Land.	Extent, A. R. P.
Y 1011	Bogahamulagala	0 0 27
Y 1011A	Bogahamulakumbura	0 0 30
A 1012	Galagawagala <i>alias</i> Attikkagahamulagala	0 2 26
		1 0 3

and bounded as follows: on the north by Ambagassemulla claimed by Dadanwatawane Dingiri Amma and another; on the east by Bogahakumbura claimed by Dewyalage Kira; on the south by the Barube-ela (the village limit of Malagomuwa); on the west by the village limit of Malagomuwa, Ambagasmulla claimed by Tennekoon Mudiyansele Dingiri Banda, Peace Officer, Bogahamulakamata claimed by ditto, Ambagassemulla claimed by ditto.



Surveyor-General's Office,
Colombo, January 4, 1917.

Scale of 4 Chains to an Inch.

A. H. G. DAWSON,
for Surveyor-General.

J. M. DAVIES,
Special Officer.
October 10, 1917.

Kurunegala S. O. No. 1,892.

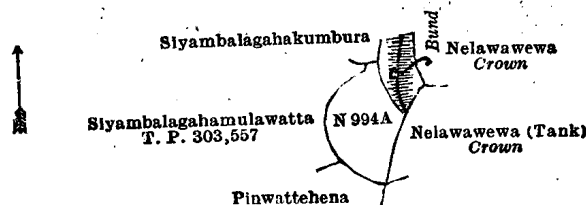
Order under Section 2 of "The Waste Lands Ordinances of 1897, 1899, 1900, and 1903,"
declaring Land to be Crown Property.

In the matter of the land commonly called or known as Wewapennuma (spill of tank), situate in the village of Nelawa, in the Mahagalboda Egoda korale of the Hiriyala hatpattu of the Kurunegala District, in the North-Western Province, and of "The Waste Lands Ordinances of 1897, 1899, 1900, and 1903."

THE notice required by section 1 of "The Waste Lands Ordinances of 1897, 1899, 1900, and 1903," having been duly published in manner prescribed by that section in respect of the above-named land (*vide* Notice No. 6,411), and no claim having been made to the said land or to any interest therein within the period of three months from the date specified in the said notice, I, John Murray Davies, Special Officer appointed under section 28 of the said Ordinances, under and by virtue of the powers vested in me in that behalf by section 2 of the said Ordinances, do hereby, on this 13th day of October, 1917, order and declare that the said land, as more fully described herein below, situate in the village of Nelawa, in the Mahagalboda Egoda korale of the Hiriyala hatpattu of the Kurunegala District, in the North-Western Province, and shown as lot N 994A in preliminary plan 1,996 and in the annexed diagram, and containing in extent 1 rood and 3 perches, is the property of the Crown.

Description of the Land referred to.

The land commonly called or known as Wewapennuma (spill of tank), situated in the village of Nelawa, in the Mahagalboda Egoda korale of the Hiriyala hatpattu of the Kurunegala District, in the North-Western Province, containing in extent 1 rood and 3 perches, shown as lot N 994A in preliminary plan 1,996 and in the annexed diagram; and bounded as follows: on the north by Siyambalagahakumbura claimed by S. Y. M. Dingiri Banda and others, Nelawawewa declared to be the property of the Crown under the Waste Lands Ordinances (bund); on the east by Nelawawewa (tank) to be declared the property of the Crown under the Waste Lands Ordinances; on the south by Pinwatteheha sold to Siwratna Bandaranayaka Yapa Mudiyansele Appuhamy and others under the Waste Lands Ordinances; on the west by Siyambalagahamulawatta sold by the Crown (T. P. 303,557).



Surveyor-General's Office,
Colombo, June 28, 1916.

Scale of 4 Chains to an Inch.

G. K. THORNHILL,
for Surveyor-General.

October 13, 1917.

J. M. DAVIES,
Special Officer.

Kurunegala S. O. No. 1,893.

Order under Section 2 of "The Waste Lands Ordinances of 1897, 1899, 1900, and 1903,"
declaring Lands to be Crown Property.

In the matter of the lands commonly called or known as road reservation and Karattapara (cart road), situate in the village of Keppitiwalana, in the Udukaha korale south of the Dambadeni hatpattu of the Kurunegala District, in the North-Western Province, and of "The Waste Lands Ordinances of 1897, 1899, 1900, and 1903."

THE notice required by section 1 of "The Waste Lands Ordinances of 1897, 1899, 1900, and 1903," having been duly published in manner prescribed by that section in respect of the above-named lands (*vide* Notice No. 6,307), and no claim having been made to the said lands or to any interest therein within the period of three months from the date specified in the said notice, I, Norman Albert Hampton, Special Officer appointed under section 28 of the said Ordinances, under and by virtue of the powers vested in me in that behalf by section 2 of the said Ordinances, do hereby on this 15th day of October, 1917, order and declare that the said lands, as more fully described herein below, situate in the village of Keppitiwalana, in the Udukaha korale south of the Dambadeni hatpattu of the Kurunegala District, in the North-Western Province, and shown as lots 3A, 11A1, 11C, 13B, and 14A in preliminary plan 450 and in the annexed diagrams, and containing in extent 2 roods and 17 perches, are the property of the Crown.

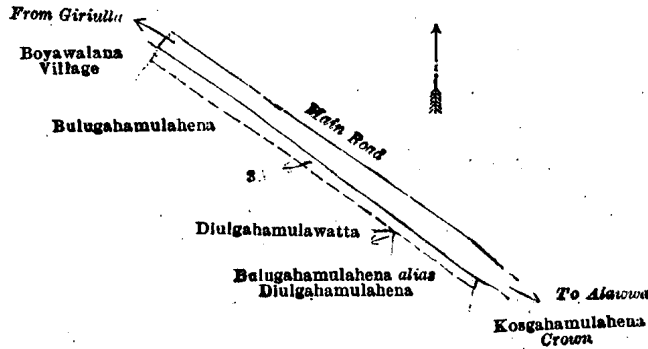
Description of the Lands referred to.

The following lots situated in the village of Keppitiwalana, in the Udukaha korale south of the Dambadeni hatpattu of the Kurunegala District, in the North-Western Province, as described in the annexed diagrams:—

I.—Preliminary plan 450.

Lot.	Name of Land.	Extent, A. R. P.
3A	Road reservation	0 0 35

and bounded as follows: on the north by main road from Giriulla to Alawwa; on the east by main road from Giriulla to Alawwa, Kosgahamulahena belonging to the Crown; on the south by Bulugahamulahena *alias* Diulgahamulahena sold by the Crown, Diulgahamulawatta sold by the Crown, Bulugahamulahena sold by the Crown; on the west by Bulugahamulahena sold by the Crown, the village limit of Boyawalana.



Surveyor-General's Office,
Colombo, August 12, 1916.

Scale of 4 Chains to an Inch.

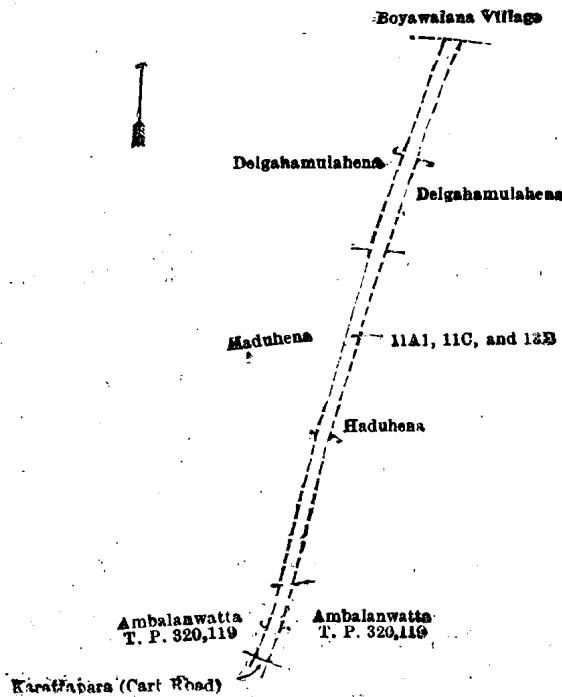
G. K. THORNHILL,
for Surveyor-General.

II.—Preliminary plan 450.

Lot.	Name of Land.	Extent, A. R. P.
11A1	Karattapara (cart road)	0 0 19
11C	Do. (do.)	0 0 28
13B	Do. (do.)	0 0 7

0 1 14

and bounded as follows : on the north by the village limit of Boyawalana ; on the east by Delgahamulahena sold by the Crown, Haduhena sold by the Crown, Ambalanwatta sold by the Crown (T. P. 320,119) ; on the south by Karattapara (cart road) to be declared the property of the Crown under the Waste Lands Ordinances ; on the west by Ambalanwatta sold by the Crown (T. P. 320,119), Haduhena sold by the Crown, Delgahamulahena sold by the Crown.



Surveyor-General's Office,
Colombo, August 12, 1916.

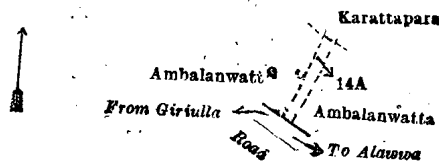
Scale of 4 Chains to an Inch.

G. K. THORNHILL,
for Surveyor-General.

III.—Preliminary plan 450.

Lot.	Name of Land.	Extent, A. R. P.
14A	Karattapara (cart road)	0 0 8

and bounded as follows : on the north by Karattapara to be declared the property of the Crown under the Waste Lands Ordinances ; on the east by Ambalanwatta claimed by Amarasinha Arachchige Joronis Appuhamy and others ; on the south by the road from Alawwa to Giriulla ; on the west by Ambalanwatta claimed by Amarasinha Arachchige Joronis Appuhamy and others.



Surveyor-General's Office,
Colombo, January 19, 1917.

Scale of 4 Chains to an Inch.

A. H. G. DAWSON,
for Surveyor-General.

N. A. HAMPTON,
Special Officer.

October 15, 1917.

Kurunegala S. O. No. 1,894.**Order under Section 2 of "The Waste Lands Ordinances of 1897, 1899, 1900, and 1903," declaring Lands to be Crown Property.**

In the matter of the lands commonly called or known as Rangwalanebba (water-hole) and path, situate in the village of Nebadawatura, in the Udukaha korale south of the Dambadeni hatpattu of the Kurunegala District, in the North-Western Province, and of "The Waste Lands Ordinances of 1897, 1899, 1900, and 1903."

THE notice required by section 1 of "The Waste Lands Ordinances of 1897, 1899, 1900, and 1903," having been duly published in manner prescribed by that section in respect of the above-named lands (*vide* Notice No. 6,318), and no claim having been made to the said lands or to any interest therein within the period of three months from the date specified in the said notice, I, Norman Albert Hampton, Special Officer appointed under section 28 of the said Ordinances, under and by virtue of the powers vested in me in that behalf by section 2 of the said Ordinances, do hereby, on this 15th day of October, 1917, order and declare that the said lands, as more fully described herein below, situate in the village of Nebadawatura, in the Udukaha korale south of the Dambadeni hatpattu of the Kurunegala District, in the North-Western Province, and shown as lot 23P and 31½ in preliminary plan 495 and in the annexed diagrams, and containing in extent 1 acre and 6 perches, are the property of the Crown.


Description of the Lands referred to.

The following lots situated in the village of Nebadawatura, in the Udukaha korale south of the Dambadeni hatpattu of the Kurunegala District, in the North-Western Province, as described in the annexed diagrams:—

I.—Preliminary plan 495.

Lot.	Name of Land.	Extent, A. R. P.
23P	Rangwalanebba (water-hole)	0 3 21

and bounded as follows: on the north by Mahawewakumbura claimed by Nikalansuriya Mudiyansele Goonarathamy and others; on the east by Ebbagawahena claimed by Nikalansuriya Mudiyansele Ran Menika; on the south by Welipillewahena belonging to Crown; on the west by Delmullahena belonging to Crown, Mahawewakumbura claimed by Nikalansuriya Mudiyansele Goonarathamy and others.



Surveyor-General's Office,
Colombo, November 14, 1916.

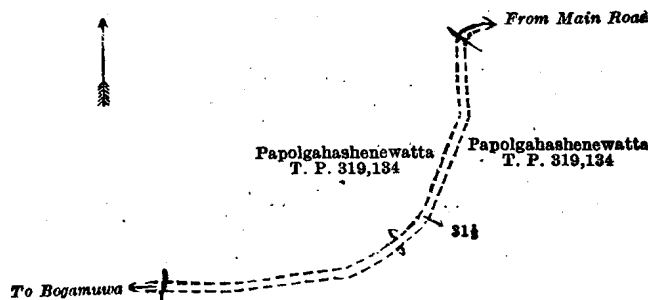
Scale of 4 Chains to an Inch.

G. K. THORNHILL,
for Surveyor-General.

II.—Preliminary plan 495.

Lot.	Name of Land.	Extent, A. R. P.
31½	Path	0 0 25

and bounded as follows: on the north by Papolgashenewatta sold by Crown (T. P. 319,134); on the east and south by Papolgashenewatta (T. P. 319,134); on the west by Papolgashenewatta sold by Crown (T. P. 319,134).



Surveyor-General's Office,
Colombo, November 14, 1916.

Scale of 4 Chains to an Inch.

G. K. THORNHILL,
for Surveyor-General.

N. A. HAMPTON,
Special Officer.

October 15, 1917.

Kurunegala S. O. No. 1,895.**Order under Section 4, Sub-section (1), of "The Waste Lands Ordinances of 1897, 1899, 1900, and 1903."**


In the matter of the land commonly called or known as Ketakalagahamulawattahena, situate in the village of Busnapahuwa, in the Udukaha korale south of the Dambadeni hatpattu of the Kurunegala District, in the North-Western Province, and of "The Waste Lands Ordinances of 1897, 1899, 1900, and 1903."

WHEREAS in pursuance of section 1 of the said Ordinances it was duly declared and notified on the 10th day of November, 1916, that if no claim to the land commonly called or known as Ketakalagahamulawattahena, situate in the village of Busnapahuwa, in the Udukaha korale south of the Dambadeni hatpattu of the Kurunegala District, in the North-Western Province, containing in extent 2 roods and 38 perches, and shown as lot 52N in preliminary plan 445 and in the annexed diagram, was made to John Murray Davies, Special Officer appointed under section 28 of the said Ordinances, within the period of three months from the date specified in the said notice, such land would be declared the property of the Crown, and dealt with on account of the Crown (*vide* Notice No. 6,060):

And whereas (1) Balayalage Kiri Bandiya and (2) ditto Ungi, both of Busnapahuwa, made claim thereto, and Norman Albert Hampton, Special Officer appointed under section 28 of the said Ordinances, made due inquiry into such claim, and whereas the said claimants and the said Norman Albert Hampton, Special Officer, came to an agreement in writing dated the 5th day of May, 1917, concerning the said land, under section 4, sub-section (1), of the said Ordinances, whereby it was agreed that the said claimants should be declared the purchasers of the said land upon payment, on or before the 5th day of August, 1917, to the Government Agent at Kurunegala, or to the Settlement Officer, of a sum of Rupees Fourteen only (Rs. 14), as the purchase amount of the said land, and whereas the said amount has been paid by the said claimants, they are hereby, in pursuance of the agreement aforementioned, declared to be the purchasers of the said land, as more fully described herein below.

Description of the Land referred to.

The land commonly called or known as Ketakalagahamulawattahena, situated in the village of Busnapahuwa, in the Udukaha korale south of the Dambadeni hatpattu of the Kurunegala District, in the North-Western Province, containing in extent 2 roods and 38 perches, shown as lot 52N in preliminary plan 445 and in the annexed diagram; and bounded as follows: on the north by Getakahatehena sold by the Crown; on the east by Getakahatehena sold by the Crown, Dummelewatta claimed by Jayalage Ukkuwa and another; on the south by Dummelewatta *alias* Kosgollegewatta claimed by the Crown; on the west by T. P. 184,779.



Surveyor-General's Office,
Colombo, August 25, 1916.

Scale of 4 Chains to an Inch.

G. K. THORNHILL,
for Surveyor-General.

J. M. DAVIES,
Special Officer.

October 17, 1917.

Anuradhapura S. O. No. 910.

Order under Section 2 of "The Waste Lands Ordinances of 1897, 1899, 1900, and 1903," declaring Lands to be Crown Property.

In the matter of the lands commonly called or known as Diwulwewamukalana (reservation for ela), and bund reservation, situate in the village of Ranorewa, in the Wilachchiya tulana of the Wilachchiya korale of the Nuwaragam palata, in the North-Central Province, and of "The Waste Lands Ordinances of 1897, 1899, 1900, and 1903."

THE notice required by section 1 of "The Waste Lands Ordinances of 1897, 1899, 1900, and 1903," having been duly published in manner prescribed by that section in respect of the above-named lands (*vide* Notice No. 6,428), and no claim having been made to the said lands or to any interest therein within the period of three months from the date specified in the said notice, I, Thomas Graham Willett, Special Officer appointed under section 28 of the said Ordinances, under and by virtue of the powers vested in me in that behalf by section 2 of the said Ordinances, do hereby, on this 16th day of October, 1917, order and declare that the said lands, as more fully described herein below, situate in the village of Ranorewa, in the Wilachchiya tulana of the Wilachchiya korale of the Nuwaragam palata, in the North-Central Province, and shown as lots 23, 23A, and 24½ in preliminary plan 649 and in the annexed diagrams, and containing in extent 99 acres 1 rood and 10 perches, are the property of the Crown.

Description of the Lands referred to.

The following lots situated in the village of Ranorewa, in the Wilachchiya tulana of the Wilachchiya korale of the Nuwaragam palata, in the North-Central Province, as described in the annexed diagrams:—

I.—Preliminary plan 649.

Lot.	Name of Land.	Extent, A. R. P.
23	Diwulwewamukalana	95 1 26

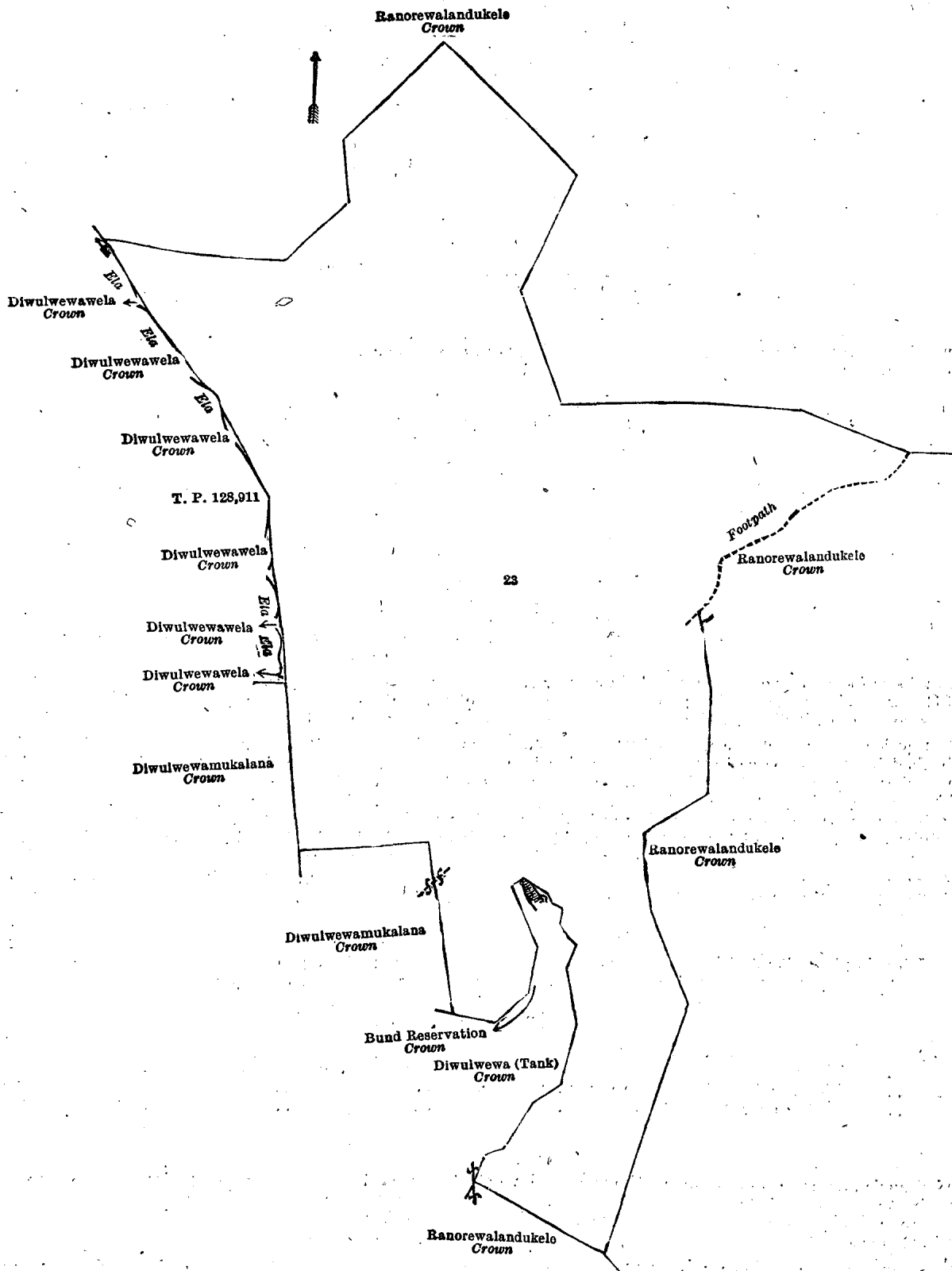
and bounded as follows: on the north by Ranorewalandukele declared to be the property of the Crown under the Waste Lands Ordinances; on the east by a footpath, Ranorewalandukele declared to be the property of the Crown under the Waste Lands Ordinances; on the south by Ranorewalandukele declared to be the property of the Crown under the Waste Lands Ordinances, Diwulwewa (tank) declared to be the property of the Crown under the Waste Lands Ordinances, a bund reservation belonging to the Crown, Diwulwewamukalana declared to be the property of the Crown under the Waste Lands Ordinances; on the west by Diwulwewamukalana declared to be the property of the Crown under the Waste Lands Ordinances, Diwulwewawela belonging to the Crown, an ela, Diwulwewawela belonging to the Crown, an ela, T. P. 128,911, Diwulwewawela belonging to the Crown, an ela, Diwulwewawela belonging to the Crown.

[For Diagram see page 579.]

II.—Preliminary plan 649.

Lot.	Name of Land.	Extent, A. R. P.
23A	Diwulwewamukalana (reservation for ela)	0 3 0
24½	Bund reservation	3 0 24
		3 3 24

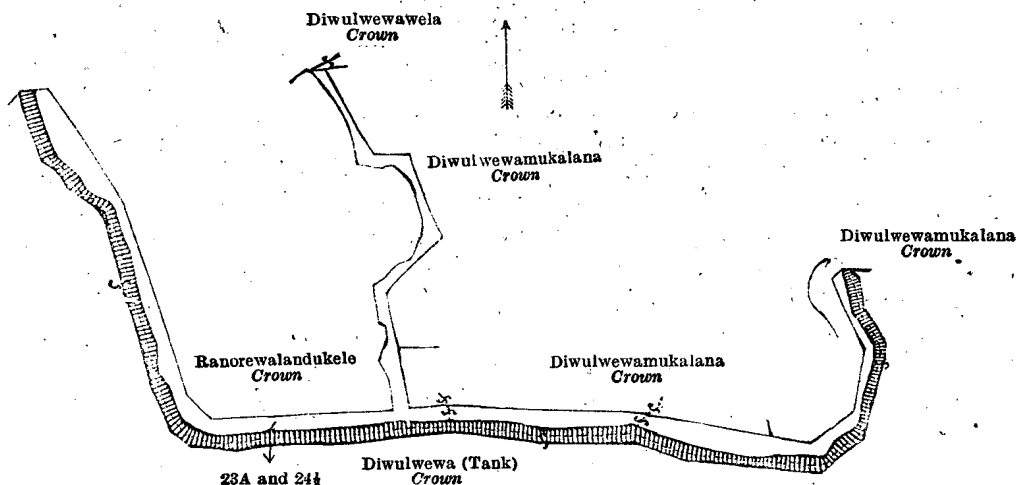
and bounded as follows: on the north by Ranorewalandukele declared to be the property of the Crown under the Waste Lands Ordinances, Diwulwewawela belonging to the Crown, Diwulwewamukalana declared to be the property of the Crown under the Waste Lands Ordinances, Diwulwewamukalana belonging to the Crown; on the east, south, and west by Diwulwewa (tank) declared to be the property of the Crown under the Waste Lands Ordinances.



Surveyor-General's Office,
Colombo, March 12, 1917.

Scale of 8 Chains to an Inch.

A. H. G. DAWSON,
for Surveyor-General.



Surveyor-General's Office,
Colombo, March 12, 1917.

Scale of 8 Chains to an Inch.

A. H. G. DAWSON,
for Surveyor-General

October 16, 1917.

T. G. WILLETT,
Special Officer.

Anuradhapura S. O. No. 911.

Order under Section 2 of "The Waste Lands Ordinances of 1897, 1899, 1900, and 1903," declaring Lands to be Crown Property.

In the matter of the lands commonly called or known as Weerawalalanda, Helambagahayaya, &c., situate in the village of Galewewa, in the Ihala Kelegam tulana of the Wilachchiya korale of the Nuwaragam palata, in the North-Central Province, and of "The Waste Lands Ordinances of 1897, 1899, 1900, and 1903."

THE notice required by section 1 of "The Waste Lands Ordinances of 1897, 1899, 1900, and 1903," having been duly published in manner prescribed by that section in respect of the above-named lands (*vide* Notice No. 6,412), and no claim having been made to the said lands or to any interest therein within the period of three months from the date specified in the said notice, I, Thomas Graham Willett, Special Officer appointed under section 23 of the said Ordinances, under and by virtue of the powers vested in me in that behalf by section 2 of the said Ordinances, do hereby on this 17th day of October, 1917, order and declare that the said lands, as more fully described herein below, situate in the village of Galewewa, in the Ihala Kelegam tulana of the Wilachchiya korale of the Nuwaragam palata, in the North-Central Province, and shown as lots 2A, 2B, and 2C in preliminary plan 669 and in the annexed diagram, and containing in extent 232 acres and 27 perches, are the property of the Crown.

Description of the Lands referred to.

The following lots situated in the village of Galewewa, in the Ihala Kelegam tulana of the Wilachchiya korale of the Nuwaragam palata, in the North-Central Province, as described in the annexed diagram:—

Preliminary plan 669.

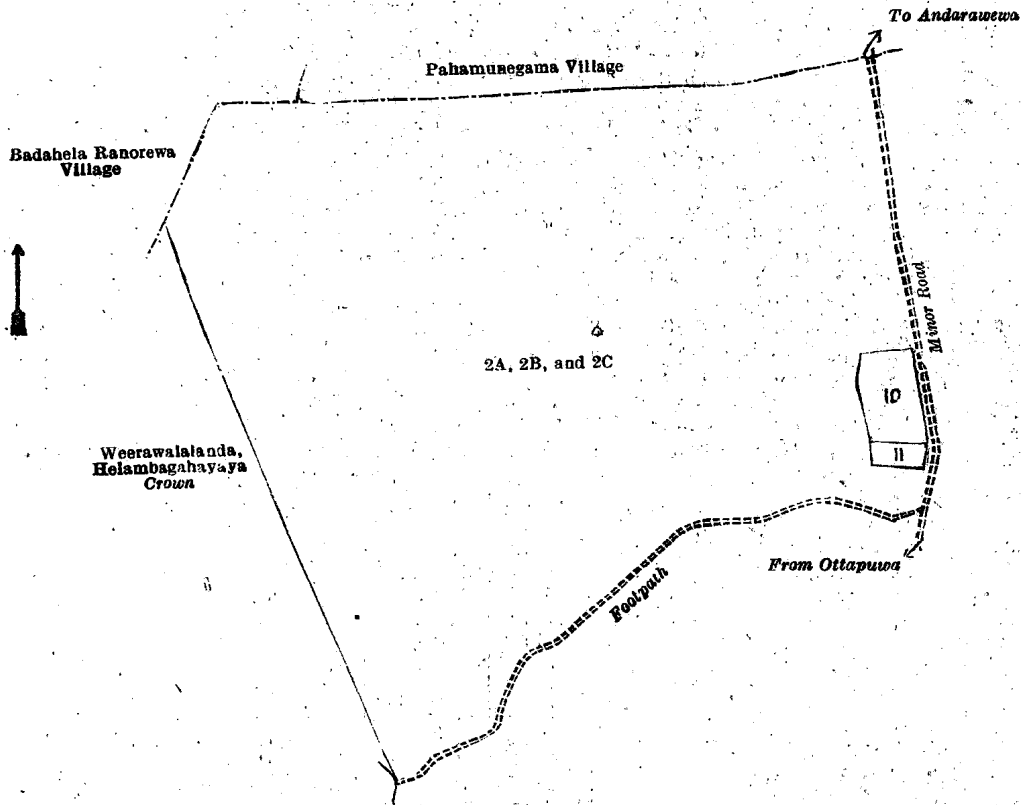
Lot.	Name of Land.	Extent, A. R. P.
2A ..	Weerawalalanda, Helambagahayaya, Kongahayaya, &c. (chena reserve)	199 2 15
2B ..	Weerawalalanda, Helambagahayaya, &c. ..	31 2 34
2C ..	Path reservation	0 3 18
		232 0 27

and bounded as follows: on the north by the village limit of Badahela Ranorewa, the village limit of Pahamunegama; on the east by the minor road from Ottapuwa to Andarawewa; on the south by a footpath; on the west by Weerawalalanda, Helambagahayaya declared to be the property of the Crown under the Waste Lands Ordinances, the village limit of Badahela Ranorewa.

NOTE.—The following lots lying within the above boundaries are excluded from this order, and their aggregate acreage of 4 acres 3 roods and 20 perches is not included in the acreage of 232 acres and 27 perches given above:—

Preliminary plan 669.

Lot.	Name of Land.	Extent, A. R. P.
10 ..	Godakirillagahahena (T. P. 232,716) ..	3 3 16
11 ..	Kongahahena	1 0 4
		4 3 20



Surveyor-General's Office,
Colombo, April 30, 1917.

Scale of 16 Chains to an Inch.

A. H. G. DAWSON,
for Surveyor-General

October 17, 1917.

T. G. WILLETT,
Special Officer.

Anuradhapura S. O. No. 912.

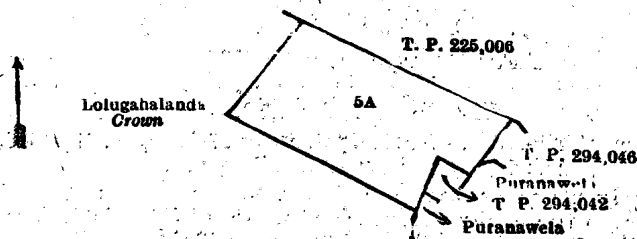
**Order under Section 2 of "The Waste Lands Ordinances of 1897, 1899, 1900, and 1903,"
declaring Land to be Crown Property.**

In the matter of the land commonly called or known as Palugahahena, situate in the village of Rambewa, in the Alut Kadawat tulana of the Kadawat korale of the Nuwaragam palata, in the North-Central Province, and of "The Waste Lands Ordinances of 1897, 1899, 1900, and 1903."

THE notice required by section 1 of "The Waste Lands Ordinances of 1897, 1899, 1900, and 1903," having been duly published in manner prescribed by that section in respect of the above-named land (*vide* Notice No. 6,414), and no claim having been made to the said land or to any interest therein within the period of three months from the date specified in the said notice, I, Thomas Graham Willett, Special Officer appointed under section 28 of the said Ordinances, under and by virtue of the powers vested in me in that behalf by section 2 of the said Ordinances, do hereby on this 16th day of October, 1917, order and declare that the said land, as more fully described herein below, situate in the village of Rambewa, in the Alut Kadawat tulana of the Kadawat korale of the Nuwaragam palata, in the North-Central Province, and shown as lot 5A in preliminary plan 629, and in the annexed diagram, and containing in extent 4 acres 1 rood and 20 perches, is the property of the Crown.

Description of the Land referred to.

The land commonly called or known as Palugahahena, situated in the village of Rambewa, in the Alut Kadawat tulana of the Kadawat korale of the Nuwaragam palata, in the North-Central Province, containing in extent 4 acres 1 rood and 20 perches, shown as lot 5A in preliminary plan 629 and in the annexed diagram; and bounded as follows: on the north by T. P. 225,006; on the east by T. P. 294,046, Puranawela claimed by Sellavannihami Vel-Vidane and others, T. P. 294,042, Puranawela claimed by Sellavannihami Vel-Vidane and others; on the south and west by Lolugahalanda declared to be the property of the Crown under the Waste Lands Ordinances.



Surveyor-General's Office,
Colombo, November 2, 1916.

Scale of 8 Chains to an Inch.

G. K. THORNHILL,
for Surveyor-General.

October 16, 1917.

T. G. WILLETT,
Special Officer.

Anuradhapura S. O. No. 913.

Order under Section 2 of "The Waste Lands Ordinances of 1897, 1899, 1900, and 1903,"
declaring Lands to be Crown Property.

In the matter of the lands commonly called or known as Nawakkulamalanda, cart track, &c., situate in the village of Nawakkulama, in the Ihala Kelegam tulana of the Wilachchiya korale of the Nuwaragam palata, in the North-Central Province, and of "The Waste Lands Ordinances of 1897, 1899, 1900, and 1903."

THE notice required by section 1 of "The Waste Lands Ordinances of 1897, 1899, 1900, and 1903," having been duly published in manner prescribed by that section in respect of the above-named lands (*vide* Notice No. 6,413), and no claim having been made to the said lands or to any interest therein within the period of three months from the date specified in the said notice, I, Thomas Graham Willett, Special Officer appointed under section 28 of the said Ordinances, under and by virtue of the powers vested in me in that behalf by section 2 of the said Ordinances, do hereby, on this 16th day of October, 1917, order and declare that the said lands, as more fully described herein below, situate in the village of Nawakkulama, in the Ihala Kelegam tulana of the Wilachchiya korale of the Nuwaragam palata, in the North-Central Province, and shown as lots 1, 2, 3, 4, 5, 6, 8, 9, 13, 14, 15, 16, 17, 21, 22, 22½, 23, 25, 25½, 26, 27, 28, 29, 35, 36, 37, 38, 39, 40, 43, 44, 48, 49, 50, 51, 52, 53, 54, 55, 56, 57, 58, 59, 60, and 61 in preliminary plan 673 and in the annexed diagram, and containing in extent 865 acres 3 roods and 25 perches, are the property of the Crown.

Description of the Lands referred to.

The following lots situated in the village of Nawakkulama, in the Ihala Kelegam tulana of the Wilachchiya korale of the Nuwaragam palata, in the North-Central Province, as described in the annexed diagram:—

Preliminary plan 673.

Lot.	Name of Land.	Extent, A. R. P.	Lot.	Name of Land.	Extent, A. R. P.
1	Nawakkulamalanda	160 2 16	35	Nawakkulama Puranawelahena	1 0 14
2	Cart track	0 1 22	36	Do.	0 0 29
3	Nawakkulamawewa (tank)	111 3 2	37	Do.	0 0 24
4	Nawakkulamalandekele	58 1 19	38	Do.	1 1 4
5	Nawakkulamamukalana	15 3 38	39	Do.	0 0 15
6	Reservation for tank bund	2 1 38	40	Reservation for ela	0 3 36
8	Do.	0 0 17	43	Nawakkulamalanda	0 3 33
9	Do.	0 0 3	44	Do.	0 2 6
13	Do.	4 2 21	48	Elagawahena	1 2 6
14	Tisbambagawahena	4 2 6	49	Accaragawahena	9 0 2
15	Tisbamba	4 1 23	50	Palugahahena	2 0 36
16	Reservation for stream	2 2 29	51	Erupuwe-ela (stream)	0 0 32
17	Do.	1 2 5	52	Issarapitiyegalalanda	259 0 8
21	Do.	2 2 5	53	Gansabhawa path (path)	0 1 2
22	Nawakkulama-ela and Bilibewa-ela (streams)	5 0 17	54	Do. (do.)	0 0 1
22½	Nawakkulama-ela (stream)	0 0 12	55	Do. (do.)	0 0 2
23	Accarahena	0 1 36	56	Do.	1 1 20
25	Galagawalanda	1 3 29	57	Minipittaniya (cemetery)	0 1 38
25½	Adipara (footpath)	0 0 24	58	Minipittaniyalanda	0 2 2
26	Gala (rock)	0 3 0	59	Adipara (footpath)	0 0 17
27	Ehatugaha-accara	2 3 5	60	Rambawewa (tank)	17 0 9
28	Welagawalanda	0 1 22	61	Nawakkulamakele	186 3 38
29	Rambawelahena	0 0 22			865 3 25

and bounded as follows: on the north by the village limit of Diulwewa, the boundary of Nuwaragam korale (the village limit of Pahalawewa, the village limit of Hirigolleagama); on the east by the village limit of Neluntottam, the boundary of Nuwaragam korale (the village limit of Potiyagama); on the south by the boundary of Nuwaragam korale (the village limit of Pahalagama), the village limit of Mahabilibewa; on the west by the village limit of Mahabilibewa, the village limit of Galwewa (part of the Bilibewa-ela), the village limit of Diulwewa (part of the Bilibewa-ela), the village limit of Diulwewa.

NOTE.—The following lots lying within the above-mentioned boundaries are excluded from this order, and their aggregate acreage of 173 acres 2 roods and 26 perches is not included in the acreage of 865 acres 3 roods and 25 perches given above:—

Preliminary plan 673.

Lot.	Name of Land.	Extent, A. R. P.	Lot.	Name of Land.	Extent, A. R. P.
A 7	T. Ps. 222,815 and 198,018	8 3 0	A 34	Nawakkulama Puranawela	31 2 26
A 10	Siyambalagahagawawatta	0 0 7	A 35½	Nawakkulama Puranawelahena	0 1 17
A 11	Meegahawatta	0 1 24	A 41	(Accarawela) T. P. 265,905	2 0 27
A 12	Gangoda	8 0 22	A 42	Nawakkulama Puranawela	0 0 9
A 18	Puranawela-aswedduma	0 0 15	A 45	T. P. 157,812	2 0 39
A 19	Do.	0 0 25	A 46	Puranawela	35 3 22
A 24	T. Ps. 276,320 and 302,904	3 1 5	A 46½	Do.	0 3 1
A 30	Rambawela	6 0 27	A 47	(Puranawela Ihala-accarayaya)	
A 31	Rambawelahena	0 0 10		T. Ps. 153,517, &c.	62 1 30
A 32	Do.	0 1 1	20	T. P. 275,370	0 1 36
A 33	T. Ps. 248,544 and 253,250	10 0 12			
A 33½	Accarahena	0 0 20			173 2 26
A 33¾	Do.	0 0 11			

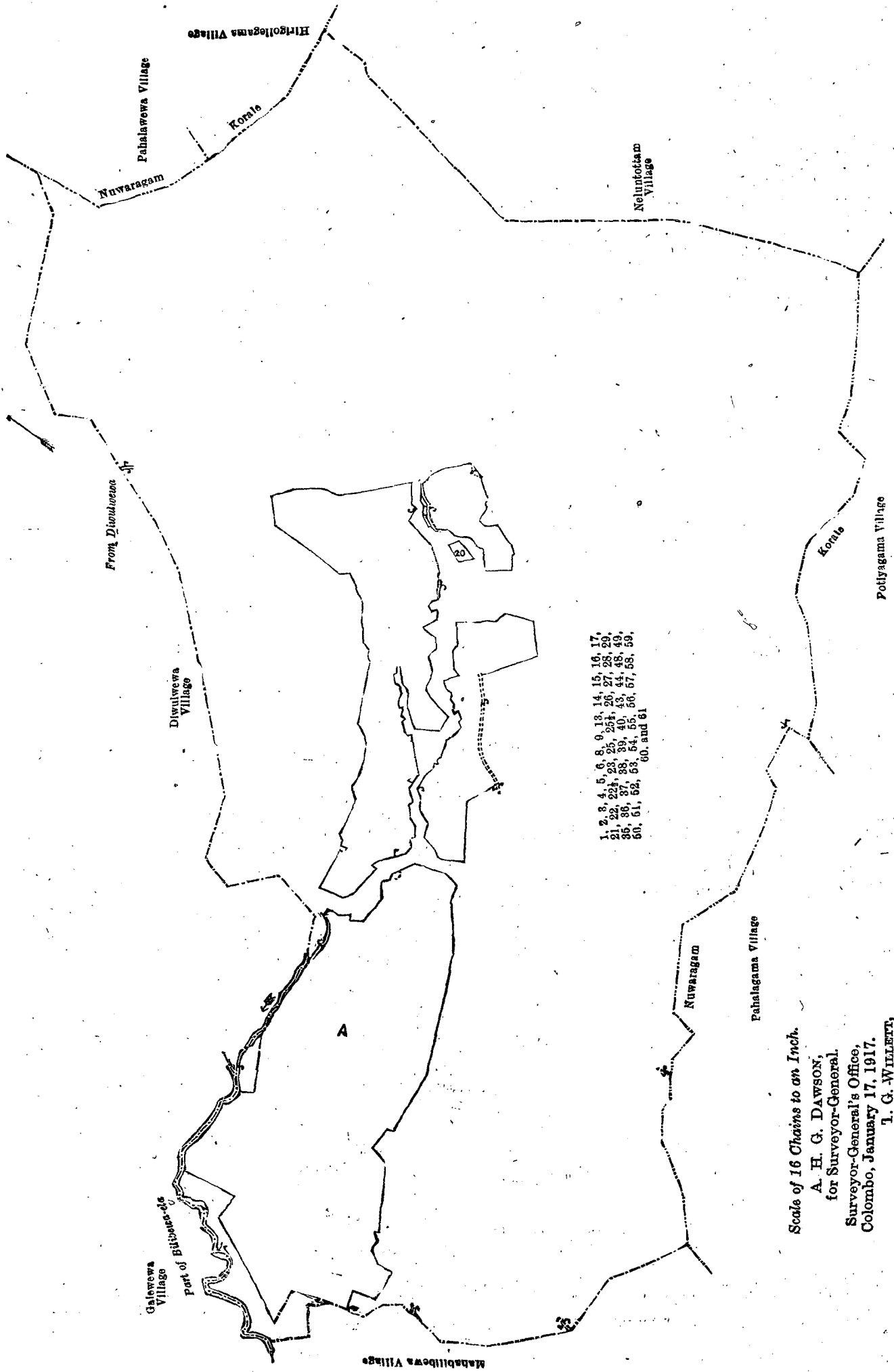
[For Diagram see page 583.]

Kegalla S. O. No. 173.

Order under Section 2 of "The Waste Lands Ordinances of 1897, 1899, 1900, and 1903,"
declaring Land to be Crown Property.

In the matter of the lands commonly called or known as Kotuweherahena *alias* Wekadahena, Galagawahena, &c., situate in the village of Wetenna, in the Kinigoda korale of the Kegalla District, in the Province of Sabaragamuwa, and of "The Waste Lands Ordinances of 1897, 1899, 1900, and 1903."

THE notice required by section 1 of "The Waste Lands Ordinances of 1897, 1899, 1900, and 1903," having been duly published in manner prescribed by that section in respect of the above-named lands (*vide* Notice No. 5,875), and no claim having been made to the said lands or to any interest therein within the period of three months from the date specified in the said notice, I, Thomas Graham Willett, Special Officer appointed under section 28 of the said Ordinances, under and by virtue of the powers vested in me in that behalf by section 2 of the said Ordinances, do hereby on this 17th



day of October, 1917, order and declare that the said lands, as more fully described herein below, situate in the village of Wetenna, in the Kinigoda korale of the Kegalla District, in the Province of Sabaragamuwa, and shown as lots 19, 20, 22, 23, and 32 in preliminary plan 148 and in the annexed diagram, and containing in extent 6 acres 3 roods and 14 perches, are the property of the Crown.

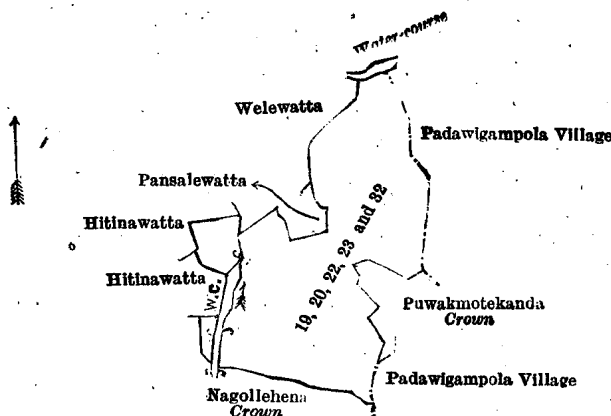
Description of the Lands referred to.

The following lots situated in the village of Wetenna, in the Kinigoda korale of the Kegalla District, in the Province of Sabaragamuwa, as described in the annexed diagram:—

Preliminary plan 148.

Lot.	Name of Land.	Extent, A. R. P.	Lot.	Name of Land.	Extent, A. R. P.
19 ..	Kotuweherahena <i>alias</i> Wekadahena	1 0 7	32 ..	Naipenegalagawahena	2 2 35
20 ..	Galagawahena	1 3 16			
22 ..	Galgegawahena	0 3 17			6 3 14
23 ..	Embiligollehena	0 1 19			

and bounded as follows: on the north by Hitinawatta claimed by Wetenna Vidanelage Dingiri Banda and others, Pansalewatta claimed by Dambulukande vihare, Welawatta claimed by Wetenna Vidanelage Punchirala, a water-course; on the east by the village limit of Padawigampola, Puwakmotekanda declared to be the property of the Crown under the Waste Lands Ordinances, the village limit of Padawigampola; on the south by Nagollehena belonging to the Crown, a water-course, Nagollehena belonging to the Crown; on the west by Hitinawatta claimed by Wetenna Vidanelage Punchirala, a water-course, Hitinawatta claimed by Wetenna Vidanelage Punchirala, Hitinawatta claimed by Wetenna Vidanelage Dingiri Banda and others.



Surveyor-General's Office,
Colombo, February 15, 1916.

Scale of 8 Chains to an Inch.

G. K. THORNHILL,
for Surveyor-General.

October 17, 1917.

T. G. WILLETT,
Special Officer.

Order under Section 2 of "The Waste Lands Ordinances of 1897, 1899, 1900, and 1903," declaring Land to be Crown Property.

In the matter of the land commonly called or known as Kunuberiya godakele, situate in the village of Parawala, in the Iddagoda pattu of the Pasdun korale west of the Kalutara District, in the Western Province, and of "The Waste Lands Ordinances of 1897, 1899, 1900, and 1903."

THE notice required by section 1 of "The Waste Lands Ordinances of 1897, 1899, 1900, and 1903," having been duly published in manner prescribed by that section in respect of the above-named land (*vide* Notice No. 6,348), and no claim having been made to the said land or to any interest therein within the period of three months from the date specified in the said notice, I, Charles Valentine Brayne, Assistant Government Agent, Kalutara, under and by virtue of the powers vested in me in that behalf by section 2 of the said Ordinances, do hereby on this 8th day of October, 1917, order and declare that the said land, as more fully described herein below, situate in the village of Parawala, in the Iddagoda pattu of the Pasdun korale west of the Kalutara District, in the Western Province, and shown as lot 2 in preliminary plan 15,991 and in the annexed diagram, and containing in extent 1 acre 1 rood and 14 perches, is the property of the Crown.

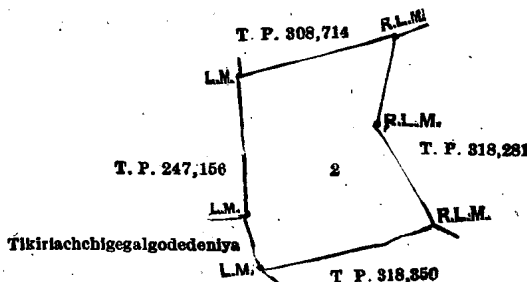
Description of the Land referred to.

The following lot situated in the village of Parawala, in the Iddagoda pattu of the Pasdun korale west of the Kalutara District, in the Western Province, as described in the annexed diagram:—

Preliminary plan 15,991.

Lot.	Name of Land.	Extent, A. R. P.
2 ..	Kunuberiya godakele	1 1 14

and bounded as follows: on the north by land depicted in title plan No. 308,714; on the east by land depicted in title plan No. 318,281; on the south by land depicted in title plan No. 318,350; and on the west by Tikiriachchigegalgedeniya claimed by Kalumudalali and others and by land depicted in title plan No. 247,156.



Surveyor-General's Office,
Colombo, December 14, 1916.

Scale of 4 Chains to an Inch.

G. K. THORNHILL,
for Surveyor-General.

October 8, 1917.

C. V. BRAYNE,
Assistant Government Agent.

LAND SALES IN THE SOUTHERN PROVINCE.

No. 3,090, S. P.—The Government Agent, Southern Province, will on Friday, December 21, 1917, at 1 P.M., at his office in Galle Kachcheri, put up to auction, for sale or settlement, or will otherwise dispose of, the under-mentioned portions of Crown land, in accordance with the regulations of Government regarding land sales. Four allotments of land situated in the Wellaboda pattu division of the Galle District of the Southern Province.

Lot.	Name of Land.	Name of Applicant.	Description.	Extent.		Upset price per acre, Rs.
				A.	R. P.	
Preliminary plan 10,408. Village—Batapola.						
2	Dangahalangakolemanana	W. V. M. de Silva	Jungle	1	3.18	60*
Preliminary plan 10,421. Village—Gonapinuwala.						
1	Moragahawattekele	J. P. Gunawardena	Jungle	2	2.33	50
2	Moragahawattekelemanana	do.	Manana	0	0.10	50
3	Wekbokka	do.	Paddy field	0	2.18	40
4	Moragahawattekelemanana	do.	Manana (not for sale)	0	0.33	—†

* With mining rights Rs. 160.

† Reservation.

Further information regarding these lands can be obtained from the Government Agent, Southern Province, and plans of them from the Surveyor-General.

Colonial Secretary's Office,
Colombo, November 13, 1917.

R. E. STUBBS,
Colonial Secretary.

No. 3,091, S. P.—The Government Agent, Southern Province, will on Friday, December 21, 1917, at 1 P.M., at his office in Galle Kachcheri, put up to auction, for sale or settlement, or will otherwise dispose of, the under-mentioned portions of Crown land, in accordance with the regulations of Government regarding land sales. Six allotments of land situated in the Bentota-Walallawiti korale division of the Galle District of the Southern Province.

Lot.	Name of Land.	Name of Claimant.	Description.	Extent.		Upset price per acre, Rs.
				A.	R. P.	
Preliminary plan 10,425. Village—Maduwa.						
Applicants—(1) W. Keeris de Silva and (2) T. Layaneris de Silva, both of Maduwa.						
1	Kadakuttigewela	Crown	{ Paddy field Plantation	6	3.16	{ 100 34
Preliminary plan 10,540. Village—Goluwamulla.						
Applicant—Opatakankanange Don Adirian <i>alias</i> Appu Sinno of Goluwamulla.						
1	Kuruppugulanedeniya	Opatakankanange Don Adirian <i>alias</i> Appu Sinno	{ Rubber 2 years old Plantation	0	0.26	{ 100 16
2	Do.	do.	{ Paddy field Plantation	3	1.25	{ 100 6.50
3	Do.	do.	{ Rubber 2 years old Plantation	0	3.21	{ 100 145
4	Do.	Crown	Paddy field	0	0.2	—*
5	Do.	do.	do.	0	0.3	—*
6	Do.	O. K. Don Adirian <i>alias</i> Appu Sinno	do.	0	3.3	100
7	Do.	do.	{ Rubber 2 years old Plantation	0	0.13	{ 100 5

* Reservation.

Further information regarding these lands can be obtained from the Government Agent, Southern Province, and plans of them from the Surveyor-General.

Colonial Secretary's Office,
Colombo, November 13, 1917.

R. E. STUBBS,
Colonial Secretary.

LAND SALES IN THE NORTHERN PROVINCE.

No. 863, N. P.—The Assistant Government Agent for the Mullaitivu District will on Friday, December 21, 1917, at 12 noon at his office in Vavuniya, put up to auction, for sale or settlement, or will otherwise dispose of, the under-mentioned portions of Crown land, in accordance with the regulations of Government regarding land sales. Thirty-three allotments of land situated in the Vavuniya South Sinhalese division of the Mullaitivu District of the Northern Province.

Lot.	Name of Land.	Name of Applicant.	Description.	Extent.		Upset price per acre, Rs.
				A.	R. P.	
Preliminary plan 4,545. Village—Madukanda.						
1	Webadawatta	T. Kapurala	Open land fit for building	0	2.30	20*†
2	Yarkadu	—	Reservation for road (not for sale)	0	0.21	—
3	Godikiralagahawatta	M. Kapurala	Open land	1	1.19	15†
4	Do.	K. Baddarala Vederala	do.	1	1.19	30*†
5	Yarkadu	—	do.	0	0.20	15†
6	Do.	—	Reservation for road (not for sale)	0	0.31	—
7	Godikiralagahawatta	—	Open land	1	1.3	15†
8	Gansuriyagahawatta	K. V. Appurala Vederala	Jungle land	2	0.38	21*†
9	Palugahakele	—	do.	1	0.4	15†
10	Hurigahawatta	K. Kapurala, Rate-mahatmaya	Open land	1	0.23	16*†
Preliminary plan 4,715. Village—Etambagaskada.						
6	Katuwelakele	K. Kiriya	Jungle fit for paddy	2	3.31	19*

Lot.	Name of Land.	Name of Applicant.	Description.	Extent.			Upset price per acre, Rs.
				A.	R.	P.	
Preliminary plan 4,781. Village—Mamaduwa.							
1	Ehetugahakele	K. Kapurala, mahatmaya	Open land fit for building	1	1	37	15†
2	Elagawakele	—	do.	0	2	37	15†
3	Ehetugahakele	—	do.	0	2	27	15†
4	Yarkadu	—	Reservation for path (not for sale)	0	1	15	—
5	Karuwalagahakele	P. Ukkurala	Land fit for building	1	0	32	20*†
6	Do.	—	Reservation for road (not for sale)	0	1	18	—
7	Do.	—	Land fit for building	0	2	37	15†
8	Siyambalagahakele	P. Pinhami	do.	1	0	18	16.50*†
9	Do.	—	Reservation for road (not for sale)	0	1	3	—
10	Yarkadu	—	Open land	0	0	11	15†
11	Do.	—	Reservation for road (not for sale)	0	0	4	—
12	Do.	—	do.	0	0	15	—
13	Ehetugahakele	P. B. Marawanagoda	Land fit for building	1	0	8	15†
14	Do.	—	do.	0	2	29	15†
15	Yarkadu	—	Reservation for road (not for sale)	0	0	23	—
16	Do.	—	Reservation for channel (not for sale)	0	0	4	—
Preliminary plan 4,759. Village—Pudubulankulama.							
1	Webodakele	M. Naidurala	Jungle fit for paddy	2	2	35	21*
2	Palugahakele	M. Kapurala	do.	7	3	26	20
3	Do.	—	Reservation for tank bund (not for sale)	1	0	15	—
Preliminary plan 4,863. Village—Maradammaduwa.							
1	Palugahakele	A. Kawrala	Jungle fit for paddy	2	0	9	22.50*
Preliminary plan 4,889. Village—Varikkuttiyuruwa.							
1	Katukele	S. Velpanikkiya	Jungle fit for paddy	4	0	8	15.50*
Preliminary plan 4,903. Village—Paleuruwa.							
1	Viragahawatta	Puncha Naidege Kanda	Land fit for building	2	0	18	16*

* Including value of timber.

† These are unirrigable.

† These lots are sold on condition that purchasers agree to pay whatever rates that may be imposed by Government should they at any time be found to be benefited by the irrigation works.

Further information regarding these lots may be obtained from the Assistant Government Agent, Mullaittivu, and plans of them from the Surveyor-General.

Colonial Secretary's Office,
Colombo, November 8, 1917.

R. E. STUBBS,
Colonial Secretary.

No. 864, N. P.—The Assistant Government Agent for the Mullaittivu District will on Friday, December 21, 1917, at 12 noon at his office in Vavuniya, put up to auction, for sale or settlement, or will otherwise dispose of, the under-mentioned portions of Crown land, in accordance with the regulations of Government regarding land sales. Twenty-seven allotments of land situated in the Vavuniya South Tamil division of the Mullaittivu District of the Northern Province.

Lot.	Name of Land.	Name of Applicant.	Description.	Extent.			Upset price per acre, Rs.
				A.	R.	P.	
Preliminary plan 4,709. Village—Kerampaimadu.							
1	Attiyadikkamam	S. Santiyapillai	Paddy field	0	3	35	40*
2	Do.	do.	Jungle fit for paddy	0	1	16	15
Preliminary plan 4,746. Village—Sopalapuliyanikulam.							
1	Palaiyadivalavu	A. Kachchumarikar	Jungle fit for garden	1	0	16	15
Preliminary plan 4,905. Village—Ittikkulam.							
1	Keelkadu	V. Vinasitampi	Jungle fit for paddy	1	0	3	16.50†
Preliminary plan 4,906. Village—Asikulam.							
1	Puvarasadivalavu	S. Veluppillai	Open land	0	3	20	15
2	Do.	—	Reservation for path (not for sale)	0	0	35	—
Preliminary plan 4,910. Village—Sinnaputukkulam.							
1	Kurumankadu	S. Kanapapatippillai	Jungle fit for building	3	0	0	15.50†
3	Kuruntadivalavu	—	Reservation for road (not for sale)	0	0	33	—
Preliminary plan 4,910. Village—Velikkulam.							
2	Kuruntadivalavu	V. Sinnaiya	Jungle fit for building	1	0	5	16†
4	Puliyadikkadu	K. Arumukam	do.	2	0	20	16†
5	Do.	—	Reservation for road (not for sale)	0	0	26	—
6	Do.	—	do.	0	0	16	—
7	Do.	—	do.	0	0	20	—
Preliminary plan 4,911. Village—Irapaikkulam.							
1	Ittiyadivalavu	V. S. Gnamma	Jungle fit for building	2	0	21	16†
2	Do.	—	Reservation for road (not for sale)	0	0	18	—
Preliminary plan 4,918. Village—Iyankaravur.							
1	Veppanvellidai	A. Kasippillai	Jungle fit for paddy	1	3	12	15
Preliminary plan 4,926. Village—Makilankulam.							
1	Iluppaiyadikkamam	U. M. Sultan Muhaiyadeen	Jungle fit for paddy	2	3	11	20
2	Do.	—	Reservation for tank (not for sale)	0	1	9	—
3	Karampaikkadu	K. Muhamadu Ibrahim	Jungle fit for paddy	3	3	6	16.50†
4	Vilattiyadikkani	M. Kappudaiyar	do.	2	1	15	16.50†
5	Payariyadikkani	I. Asanar	do.	2	1	29	16.50†
Preliminary plan 4,926. Village—Sekkadippulavu.							
6	Karampaikkadu	A. Kasippillai	Jungle fit for paddy	3	0	33	15.50†
Preliminary plan 4,927. Village—Sopalapuliyanikulam.							
1	Attiyadittundu	S. Ahamadu	Jungle fit for paddy	1	0	8	16†

Preliminary plan 4,928. Village—Sopalapuliyankulam.

Lot.	Name of Land.	Name of Applicant.	Description.	Extent. Upset price	
				A. R. P.	per acre, Rs.
1	Attiyadikkamam	A. N. Nakoorpichchai	Jungle fit for paddy	1	3 37 17†
2	Do.	—	Reservation for tank (not for sale)	0	0 20 —
3	Kalliyadikkamam	A. N. Nakoorpichchai	Jungle fit for paddy	2	3 39 16†
4	Palaiyadittundu	A. Kachehumaraikayar	do.	2	0 1 17†

* This lot will be settled on the applicant on usual terms.

† Including value of timber.

Further information regarding these lots may be obtained from the Assistant Government Agent, Mullaittivu, and plans of them from the Surveyor-General.

Colonial Secretary's Office,
Colombo, November 8, 1917.

R. E. STUBBS,
Colonial Secretary.

No. 865, N. P.—The Government Agent, Northern Province, will on Friday, December 28, 1917, at 11 A.M., at his office in Jaffna Kachcheri, put up to auction, for sale or settlement, or will otherwise dispose of, the under-mentioned portions of Crown land, in accordance with the regulations of Government regarding land sales. Fourteen allotments of land situated in The Islands and other divisions of the Jaffna District of the Northern Province.

Preliminary plan 4,813. Village—Karampan. Claimant—Crown.

Lot.	Name of Land.	Name of Applicant.	Description.	Extent. Upset price	
				A. R. P.	per acre, Rs.
1	Averapulam	Ku. Suppiah	Open land (encroachment by Vaitianather Veluppillai)	1	0 20 16
2	Do.	—	Reservation for right of way (not for sale)	0	0 11 —
Preliminary plan 4,810. Village—Karampan. Claimant—Crown.					
1	Tanavil	E. Chelliah	Fit for paddy	1	3 5 16
2	Do.	—	Reservation for right of way (not for sale)	0	0 36 —
Preliminary plan 4,681. Village—Karampan. Claimant—Crown.					
14	Oorundi	—	Open land	0	3 19 18
21	Do.	—	do.	0	2 18 16
Preliminary plan 4,827. Village—Tanmakkeni. Claimant—Crown.					
1	Marukkaramkadu	K. Naganather	Fit for coconut	2	0 13 16
2	Do.	Ku. Valuppillai	do.	2	3 13 18
3	Do.	—	Reservation for cart road (not for sale)	0	0 10 —
Preliminary plan 4,808. Village—Koyilvayal. Claimant—Crown.					
1	Mootankiran	—	Encroachment by Valauthar Vaitianathan	1	0 7 16
Preliminary plan 4,635. Village—Marutanken. Claimant—Crown.					
1	Manalkadu	Sinnatamby Thevasakayam	Jungle	4	0 21 20
3	Do.	—	do.	4	1 30 18
Preliminary plan 4,814. Village—Malvil. Claimant—C. K. Swaminathen.					
8	Kalavilkadu	Va. Tambiyah	Jungle	2	3 11 18
9	Do.	Encroachment by C. K. Swaminathen	do.	1	3 21 17

Further information regarding these lands can be obtained from the Government Agent, Northern Province, and plans of them from the Surveyor-General.

Colonial Secretary's Office,
Colombo, November 8, 1917.

R. E. STUBBS,
Colonial Secretary.

LAND SALES IN THE NORTH-CENTRAL PROVINCE.

No. 2,019, N.C. P.—The Government Agent, North-Central Province, will on Wednesday, January 30, 1918, at 1 P.M., at his office in Anuradhapura Kachcheri, put up to auction, for sale or settlement, or will otherwise dispose of, the under-mentioned portions of Crown land, in accordance with the regulations of Government regarding land sales. Thirty-nine allotments of land situated in the Hurulu and Kalagam palatas of the Nuwarakalawiya district of the North-Central Province.

Preliminary plan 5,109. Village—Kunchuttuwa in Kunchuttu korale. Claimant—Crown.

Lot.	Name of Land.	Name of Applicant.	Description.	Extent. Upset price	
				A. R. P.	per acre, Rs.
1	Dambagahakele	K. G. Kadirate of Kebitigollewa and another	Jungle fit for paddy cultivation	1	0 29 15
2	Siyambalagahakele	K. G. Silamburata of Kunchuttuwa and another	Jungle fit for garden	0	3 15 15
3	Do.	—	Reservation for Wan-ela	0	2 16 —*
4	Do.	—	Reservation for minor road	0	0 21 —*
5	Wewakande-adderamakele	P. Tikirala, Vel-Vidane of Viharammillewa	Jungle fit for garden	1	0 4 15
6	Do.	—	Reservation for tank bund	1	0 5 —*
Preliminary plan 5,132. Village—Kelewa in Matombuwa korale. Claimant—Crown.					
1	Mailagahalanda	Kapuwage Vela and 8 others of Kelewa	Jungle fit for paddy cultivation	3	0 13 22.50
2	Do.	—	Reservation for tank bund	0	1 20 —*
3	Do.	—	Jungle fit for paddy cultivation	0	3 0 17.50
Preliminary plan 5,133. Village—Rambewa in Matombuwa korale. Claimant—Crown.					
1	Migahaidama	S. Kapurata, Vel-Vidane of Rambewa	Jungle fit for paddy cultivation	9	2 32 15
2	Do.	—	Reservation for tank bund	1	0 28 —*

Lot.	Name of Land.	Name of Applicant.	Description.	Extent.			Upset price per acre, Rs.
				A.	R.	P.	
Preliminary plan 5,135. Village—Toruwewa in Maminiya korale. Claimant—Crown.							
1	Toruwewalandukele	G. M. Banda of Kadiragama	Jungle fit for garden	0	3	25	15
2	Do.	—	Reservation for main road	0	0	14	—*
3	Do.	—	Reservation for footpath	0	0	6	—*
Preliminary plan 5,138. Village—Rambewa in Matombuwa korale. Claimant—Crown.							
1	Diulgahalanda	K. G. Rankirate Mohottala of Nikagahawewa	Jungle	1	3	31	15
2	Do.	—	Reservation for Wan-ela	0	1	29	—*
Preliminary plan 5,140. Village—Demunnewa in Matombuwa korale. Claimant—Crown.							
1	Kumbukghaidama	Rankirage Rana and another of Kelewa	Jungle	1	0	5	16
Preliminary plan 5,146. Village—Miwewa in Kiralowa korale. Claimant—Crown.							
1	Miwewawela	—	Paddy field (encroachment by Mainage Rana and another of Miwewa)	0	1	6	25
2	Helambagahaidama	W. Kapuwa of Miwewa	Open land partly cultivated	1	0	28	28
3	Mailagahahena	Kawwage Kudahenaya of Kalu-arachchiyagama	Low jungle fit for paddy cultivation	1	1	18	19
4	Do.	—	Reservation for Wel-ela	0	0	26	—*
5	Galpotta	—	Rock	0	0	30	15
6	Indigalehena	R. V. Appuwa of Gonadeniyagama	Low jungle fit for paddy cultivation	1	0	9	15
Preliminary plan 5,148. Village—Maminiyawa in Maminiya korale. Claimant—Crown.							
1	Imbulgahahena	D. Kalu Banda and others of Maminiyawa	Jungle fit for garden	1	0	0	15
2	Kongahahena	—	Jungle	0	2	5	15
3	Do.	H. P. Bandara, ex-Korala of Maminiyawa	Jungle for garden	0	3	24	15
4	Kongahawatta	—	Garden (encroachment by the applicant)	0	1	0	15
Preliminary plan 5,149. Village—Senadiriya in Matombuwa korale. Claimant—Crown.							
1	Dambagahaidama	B. A. Menikrala of Senadiriya-gama	Jungle fit for paddy cultivation	2	0	15	15
Preliminary plan 5,154. Village—Kiriya-gaswewa in Matombuwa korale. Claimant—Crown.							
1	Welidama	K. Pinhami and 3 others of Kiriya-gaswewa	Jungle fit for paddy cultivation	1	3	5	17
2	Dambagahaidama	P. Banda of Galapitagala	do.	1	3	15	15
3	Do.	—	Reservation for footpath	0	0	26	—*
Preliminary plan 5,106. Village—Parawahagama in Kiralowa korale. Claimant—Crown.							
1	Pahala Dampelassa	U. Punchirala of Parawahagama	Open land fit for paddy cultivation	1	0	9	15
2	Pahala Dampelassewela	—	Paddy field (encroachment by the applicant and others)	0	3	31	20
Preliminary plan 5,127. Village—Maminyawa in Maminiya korale. Claimant—Crown.							
1	Wihehlenda	—	Jungle fit for paddy cultivation	0	3	38	15
2	Wihehlenda or Landuhena	I. M. Mudiyanse of Maminiyawa	do.	0	3	39	15
Preliminary plan 5,144. Village—Kiridiwatta in Kiralowa korale. Claimants—Crown and K. A. Banda of Kiridiwatta.							
1	Godawattehena alias Migahawatta	B. Banda Upasakarala and another of Kiridiwatta	Garden	1	0	13	35
2	Do.	—	do.	0	2	12	20
3	Wewukandapaula	—	Reservation for tank bund	0	0	18	—*
4	Mailagahahena	K. Ukku Banda of Kiridiwatta	Open land fit for paddy cultivation	0	2	18	15

* Not for sale.

Further particulars regarding these lands can be obtained from the Government Agent, North-Central Province, and their plans from the Surveyor-General.

Colonial Secretary's Office,
Colombo, November 13, 1917.

R. E. STUBBS,
Colonial Secretary.

No. 2,020, N.C. P.—The Government Agent, North-Central Province, will on Wednesday, January 23, 1918, at 1 P.M., at his office in Anuradhapura Kachcheri, put up to auction, for sale or settlement, or will otherwise dispose of, the under-mentioned portions of Crown land, in accordance with the regulations of Government regarding land sales. Twenty-one allotments of land situated in the Nuwaragam and Hurulu palatas of the Nuwarakalawiya district of the North-Central Province.

Lot.	Name of Land.	Name of Applicant.	Description.	Extent.			Upset price per acre, Rs.
				A.	R.	P.	
577	Tisbambagawakele	W. Babun Appuhami	Jungle fit for garden	1	2	25	20*
Preliminary plan 4,068. Village—Ihala Kayinattama in Uddiyankulama korale.							
1123	Diulgahaidama	Pinhami, ex-Arachchi and another	Jungle fit for paddy	2	1	8	18†
Preliminary plan 4,198. Village—Ihala Kayinattama in Uddiyankulama korale.							
1476	Adandukotte-ela-gawakanatta	K. K. Pinhami and another	Jungle suitable for garden	1	3	19	35†

Lot.	Name of Land.	Name of Applicant.	Description.	Extent,		Upset price per acre, Rs.
				A. R. P.		
1	Sandigewewakele	A. B. Naidurala of Digamhamillewa	Paddy field (encroachment by the applicant)	0	2 12	20‡
4	Dambagahaidama	—	Paddy field (encroachment by K. L. Kapuralla, Vel-Vidane of Kumbukwewa)	1	2 5	50‡
1	Panakagahakele..	T. V. Lapaya, Vel-Duraya	Jungle suitable for paddy cultivation	5	3 13	15‡
1	Nitulgahaidama ..	Velage Kakka	Open land suitable for garden	0	1 17	15‡
3	Dambagahaidama	H. P. Kapuwa, Gampanikkiya	Jungle suitable for paddy cultivation	3	1 15	17·50‡
1	Diulgahaidama ..	P. Ukkuralla	Jungle suitable for paddy cultivation	0	3 25	15‡
2	Mailagahaidama ..	S. V. Ukkuralla Baddarala of Tittagonnewa	Jungle	2	3 21	17·50‡
2	Mailagahaidama ..	P. Kapuralla	Jungle suitable for paddy cultivation	0	3 16	15‡
2	Millagahaidama ..	U. Silamburalla of Italwiddewewa	Jungle	1	2 11	30‡
3	Mailagahaidama ..	—	Jungle	0	3 3	15‡
1	Mailagahaidama ..	K. Banda	Jungle suitable for paddy cultivation	0	3 32	15§
1	Watuidama	Velage Kanda of Maradankadawala	Jungle suitable for paddy cultivation	1	0 7	15§
2	Palugahaidama ..	K. A. Mudiyanse	Low jungle	1	0 4	17·50‡
2	Mailagahaidama ..	A. M. Kirihami of Digamhamillewa	Jungle fit for paddy cultivation	1	0 30	17·50§
3	Palugahaidama ..	A. M. Kadirate of Digamhamillewa	do.	0	2 7	17·50§
4	Do.	do.	Paddy field (encroachment by the applicant)	0	1 37	20§
1	Rampatwilakele..	K. Ukku Banda of Rampatwila	Low jungle fit for paddy cultivation	1	0 8	15
7l	Kattukaduwela ..	—	Paddy field (encroachment by T. Suddahamy of Kadurugasdamana)	0	1 0	20‡

* This lot was advertised before (*vide Ceylon Government Gazette* Nos. 6,498 of April 12, 1912, and 6,520 of September 6, 1912).

† These lots were advertised before (*vide Ceylon Government Gazette* Nos. 6,553 of March 20, 1913, and 6,564 of May 30, 1913).

‡ These lots were advertised before (*vide Ceylon Government Gazette* No. 6,883 of June 22, 1917).

§ These lots were advertised before (*vide Ceylon Government Gazette* No. 6,884 of June 29, 1917).

Further particulars regarding these lands can be obtained from the Government Agent, North-Central Province, and their plans from the Surveyor-General.

Colonial Secretary's Office,
Colombo, November 14, 1917.

R. E. STUBBS,
Colonial Secretary.

LAND SALES IN THE PROVINCE OF UVA.

No. 1,236, P. of U.—The Government Agent of the Province of Uva will on Saturday, December 22, 1917, at 12 noon, at his office in Badulla Kachcheri, put up to auction, for sale or settlement, or will otherwise dispose of, the under-mentioned portions of Crown land, in accordance with the regulations of Government regarding land sales. Twenty allotments of land situated in the Udukinda, Buttala, and Wiyaluwa divisions of the Badulla District of the Province of Uva.

Lot.	Name of Land.	Name of Applicant.	Description.	Extent.		Upset price per acre, Rs.
				A. R. P.		
4	Kirimadupola	R. M. Sudu Banda, Registrar of Kahattewela	Patana	0	2 4	50
1d	Pinwattchena	P. Kiri Banda of Nagahadoruwa	Chena	1	0 0	20

Lot.	Name of Land.	Name of Applicant.	Description.	Extent A. R. P.	Upset price per acre, Rs.	Claimant—Crown.
Preliminary plan 1,926. Village—Pannalawela in Medapalata korale of Udukinda division.						
1	Batawalketiyeapatana	Mr. H. C. Paterson of Allagolle estate	Patana	1 2 38	60	Claimant—Crown.
2	Do.	—	Patana, reservation for Gansabhawa road (not for sale)	0 1 0	—*	
Preliminary plan 1,884. Village—Kiwulegedara in Wiyaluwa korale of Wiyaluwa division.						
1	Narangahakanatta	P. Tissahami	Jungle contains 4 kumbuk and 1 mee trees 25 years old, land used as a resting place by pilgrims to Alutnuwara (not for sale)	0 3 3	—*	Claimant—Crown.
2	Do.	—	Open land contains a well and 2 kumbuk trees 25 years old, reservation for Gansabhawa road and public drinking well (not for sale)	0 0 18	—*	
Preliminary plan 1,917. Village—Gawaranmanagama in Udupalata korale of Udukinda division.						
3	Nilillekumbura	Mr. D. N. Jayawardena of Padinawela	Abandoned paddy field	0 2 33	50	Claimant—Crown.
Preliminary plan 1,583. Village—Haputale in Mahapalata korale of Udukinda division.						
309a	Panketiya or part of Haputale forest reserve	—	Garden with a few red gum trees and permanent quarters for the Apothecary of Haputale hospital, reservation for the above (not for sale)	0 2 9	—*	Claimant—Crown.
Final village plan 120. Village—Mahaulpota in Mahapalata korale of Udukinda division.						
1l	Mahaulpotapatana	V. M. Appuhamy, Arachchi of Kinigama	Patana	0 1 30	45	Claimant—Crown.
1b	Epalamandiyepatana	do.	Path reservation	0 0 15	45	
1m	Appalamandiyepatana <i>alias</i> Welibissepatana	do.	do.	0 3 26	45	
1n	Do.	—	Patana, reservation for irrigation ela (not for sale)	0 0 3	—*	
1o	Do.	—	Patana, reservation for cart road and Gansabhawa road (not for sale)	0 2 22	—*	
1k	Udaperuwepatana	—	Patana, reservation for Gansabhawa road (not for sale)	0 0 32	—*	
1k1	Do.	—	Patana, footpath and right of way (not for sale)	0 0 2	—*	
1k2	Do.	V. M. Appuhamy, Arachchi of Kinigama	Patana	1 0 0	45	
1k3	Udatuwewatta	Claimant—Crown land, encroached upon by V. M. Appuhamy. V. M. Appuhamy, Arachchi of Kinigama	Garden contains tea about 1 to 2 years old, manioc, and red gum trees about 2 years old	0 3 3	150	
3	Bogahallepatana	—	Patana, reservation for kandura (not for sale)	0 0 35	—*	Claimant—Crown.
3g	Udaperuwepatana	V. M. Appuhamy and A. D. Charles Appuhamy of Mahaulpota	Patana	1 3 16	45	
3h	Do.	—	Patana, reservation for minor road (not for sale)	0 0 8	—*	

* To be reserved.

Further information regarding the sale of the above lots can be obtained from the Government Agent, Province of Uva, and their plans from the Surveyor-General.

Colonial Secretary's Office,
Colombo, November 9, 1917.

R. E. STUBBS,
Colonial Secretary.

LAND SALES IN THE PROVINCE OF SABARAGAMUWA.

No. 970, P. of S.—The Government Agent, Province of Sabaragamuwa, will on Friday, December 28, 1917, at 1 P.M., at his office in Ratnapura, put up to auction, for sale or settlement, or will otherwise dispose of, the under-mentioned portions of Crown land, in accordance with the regulations of Government regarding land sales. Eight allotments of land situated in the Ratnapura District of the Province of Sabaragamuwa.

Lot.	Name of Land.	Name of Applicant.	Description.	Extent A. R. P.	Upset price per acre, Rs.	Claimant—Crown.
Final village plan 85. Village—Hapurugala, Nawadun korale.						
11h	Udawattehena	Mr. D. Wanasundera	Chena	0 0 35	60	
11i	Do.	do.	do.	3 1 19	60	
11o	Kottehenyaya	do.	do.	2 1 6	60	
Final village plan 61. Village—Dimiyawa, Nawadun korale.						
30a	Kolulangodahena	The Alliance Tea Company of Ceylon, Ltd.	Chena	0 2 0	50	
30a3	Do.	do.	do.	0 0 18 50	50	
Preliminary plan 2,373. Village—Hangarangala, Kukul korale.						
1064	Polgahaokandehena <i>alias</i> Diyaellahena	Sudukakuruge Dingiriya and Andirisa	Jungle	2 2 1	18	
1065	Do.	do.	do.	3 0 18	18	
1066	Do.	—	do.	2 1 1	—*	

Lot.	Name of Land.	Preliminary plan 2,708. Village—Palama, Kadawata korale.	Name of Applicant.	Description.	Extent.			Upset price. per acre, Rs.
					A.	R.	P.	
1	Tennepitahena	..	Encroachment by B. M. Bandulhami	Garden	0	3	1	30
2	Do.	..	—	Low jungle	0	0	5	—†

* Reservation for stream; not to be sold. † Reservation for channel; not to be sold.

Further information respecting these lands may be obtained from the Government Agent, Province of Sabaragamuwa, and their plans from the Surveyor-General.

Colonial Secretary's Office,
Colombo, November 10, 1917.

R. E. STUBBS,
Colonial Secretary.

LAND SALES BY THE SETTLEMENT OFFICER.

NORTHERN PROVINCE.

No. 4,405, S. O.—The Land Settlement Officer will on Friday, December 21, 1917, at 1 P.M., at Pallimunai, put up for sale or settlement, or will otherwise dispose of, the under-mentioned portions of Crown land, in accordance with the regulations of Government regarding land sales. Four allotments of land situated in the Mannar East division of the Mannar District of the Northern Province.

Lot.	Name of Claimant or Applicant.	Mannar town survey. Village—Sinnakadai division.	Name of Land—Nil.	Description.	Extent.		
					A.	R.	P.
115a	Crown; encroachment by P. Swaminathan	..	Nil.	Garden	0	0	3.90
119c	Crown; encroachment by the trustees of St. Mary's church	..	Nil.	Open land	0	0	3.83
122b	Do.	..	Nil.	Part of St. Mary's church	0	0	0.46
122c	The trustees of St. Mary's church	..	Nil.	do.	0	0	0.36

Upset price at Rs. 15 to Rs. 50 per acre. Further information regarding these lands can be obtained from the Land Settlement Officer, and plans of them from the Surveyor-General.

Colonial Secretary's Office,
Colombo, November 8, 1917.

R. E. STUBBS,
Colonial Secretary.

No. 4,406, S. O.—The Land Settlement Officer will on Friday, December 21, 1917, at 1 P.M., at Pallimunai, put up for lease, or will otherwise dispose of, the under-mentioned portions of Crown land, in accordance with the regulations of Government regarding land sales. Sixteen allotments of land situated in the Mannar East division of the Mannar District of the Northern Province.

Lot.	Name of Claimant or Applicant.	Mannar town survey. Village—Sinnakadai division.	Name of Land—Nil.	Description.	Extent.		
					A.	R.	P.
77a	Crown; encroachment by Mudalitamby Canagaratnam	..	Nil.	Bare land, part of former lane	0	0	0.36
78a	Visanty Gavrial Croos	..	Nil.	Compound	0	0	0.22
78b	Crown; encroachment by Visanty Gavrial Croos	..	Nil.	Compound, part of former lane	0	0	3.01
79a	Crown; encroachment by Mudalitamby Canagaratnam	..	Nil.	Garden and part of former lane	0	0	2.62
94a	Crown; encroachment by Bastian Pillai Ponniah and others	..	Nil.	Compound	0	0	0.48
95a	Do.	..	Nil.	do.	0	0	1.06
102a	Crown; encroachment by Marianu Rosairo Croos	..	Nil.	do.	0	0	1.11
104a	Crown; encroachment by Muthucumaru Tampoe	..	Nil.	do.	0	0	1.12
108a	Crown; encroachment by P. Swaminathan	..	Nil.	Garden	0	0	2.06
109a	Do.	..	Nil.	Cut drain	0	0	0.38
110a	Do.	..	Nil.	Bare land and garden	0	0	0.81
111a	Do.	..	Nil.	Compound	0	0	1.09
112a	Crown; encroachment by A. P. Fildano	..	Nil.	do.	0	0	0.89
122b	Crown; encroachment by the trustees of St. Mary's church	..	Nil.	Open land	0	0	0.35
194a	Crown; encroachment by Bastian Pillai Sinnaiyah	..	Nil.	Compound	0	0	6.81
204a	Crown; encroachment by A. D. Moses	..	Nil.	do.	0	0	2.83

Further information regarding these lands can be obtained from the Land Settlement Officer, and plans of them from the Surveyor-General.

Colonial Secretary's Office,
Colombo, November 8, 1917.

R. E. STUBBS,
Colonial Secretary.

No. 4,407, S. O.—The Land Settlement Officer will on Friday, December 21, 1917, at 1 P.M., at Pallimunai, put up for sale or settlement, or will otherwise dispose of, the under-mentioned portions of Crown land, in accordance with the regulations of Government regarding land sales. Twelve allotments of land situated in the Mannar East division of the Mannar District of the Northern Province.

Lot.	Name of Claimant or Applicant.	Mannar town survey. Village—Panankattikottu division.	Name of Land—Nil.	Description.	Extent.		
					A.	R.	P.
3a	Crown; encroachment by the heirs of Anthony Maiapillai	..	Nil.	Compound	0	0	2.08
7b	Crown; encroachment by Jwam Manavel Croos and others	..	Nil.	do.	0	0	1.18
10a	Crown; encroachment by Maduthinal	..	Nil.	do.	0	0	2.55
33a	Crown; encroachment by Lopu Susai	..	Nil.	do.	0	0	0.46
38b	Do.	..	Nil.	do.	0	0	6.03
40a	Do.	..	Nil.	do.	0	0	13.92
41a	Crown; encroachment by Kavariya Pillai	..	Nil.	Temporary hut and compound	0	0	4.36
43a	Crown; encroachment by Anthony Vraas	..	Nil.	do.	0	0	3.45
44a	Crown; encroachment by Anthony Sebastianpillai	..	Nil.	Compound	0	0	5.19
44b	Do.	..	Nil.	do.	0	0	0.17
44c	Crown; encroachment by Santiago Bastian Pillai	..	Nil.	Part of a temporary hut and compound	0	0	2.41
98a	Crown; encroachment by Vraas Arokiam	..	Nil.	Open land	0	0	6.38

Upset price at Rs. 15 to Rs. 50 per acre. Further information regarding these lands can be obtained from the Land Settlement Officer, and plans of them from the Surveyor-General.

Colonial Secretary's Office,
Colombo, November 8, 1917.

R. E. STUBBS,
Colonial Secretary.

No. 4,408, S. O.—The Land Settlement Officer will on Friday, December 21, 1917, at 1 P.M., at Pallimunai, put up for lease or will otherwise dispose of, the under-mentioned portions of Crown land, in accordance with the regulations of Government regarding land sales. Two allotments of land situated in the Mannar East division of the Mannar District of the Northern Province.

Mannar town survey. Village—Panankattikottu division. Name of Land—Nil.		Extent.	
Lot.	Name of Claimant or Applicant.	Description.	A. R. P.
6a	Crown; encroachment by Suakin Anthony Fernando	Compound and portion of a temporary hut	0 0 1.25
7a	Crown; encroachment by Jwam Manavel Croos and others	Compound	0 0 0.65

Further information regarding these lands can be obtained from the Land Settlement Officer, and plans of them from the Surveyor-General.

Colonial Secretary's Office,
Colombo, November 8, 1917.

R. E. STUBBS,
Colonial Secretary.

No. 4,409, S. O.—The Land Settlement Officer will on Thursday, December 20, 1917, at 1 P.M., at Pallimunai, put up for sale or settlement, or will otherwise dispose of, the under-mentioned portions of Crown land, in accordance with the regulations of Government regarding land sales. Eight allotments of land situated in the Mannar East division of the Mannar District of the Northern Province.

Mannar town survey. Village—Moor street division. Name of Land—Nil.		Extent.	
Lot.	Name of Claimant or Applicant.	Description.	A. R. P.
86a	Crown; encroachment by A. S. A. Mohammado Assena Maraikayar	Open land	0 0 35.59
87a	Do.	Garden	0 0 3.70
87b	Crown; encroachment by S. L. Peerutamby	do.	0 0 8.89
91a	Crown	do.	0 0 10.74
91b	Do.	do.	0 0 0.56
118a	Crown; encroachment by O. S. Sadakutamby	do.	0 0 3.60
127	(1) Muttusamy Arunachalam Chetty, (2) ditto Namlu, (3) Ramen's widow Sinne Pullai, (4) Aliyar Mohammadu Asana Maricar	Open waste land	0 0 24.74
128	Do.	Open waste land with a thatched house	0 1 0.50

Upset price at Rs. 15 to Rs. 50 per acre. Further information regarding these lands can be obtained from the Land Settlement Officer, and plans of them from the Surveyor-General.

Colonial Secretary's Office,
Colombo, November 8, 1917.

R. E. STUBBS,
Colonial Secretary.

No. 4,410, S. O.—The Land Settlement Officer will on Thursday, December 20, 1917, at 1 P.M., at Pallimunai, put up for lease or will otherwise dispose of, the under-mentioned portions of Crown land, in accordance with the regulations of Government regarding land sales. Eleven allotments of land situated in the Mannar East division of the Mannar District of the Northern Province.

Mannar town survey. Village—Uppukulam division. Name of Land—Nil.		Extent.	
Lot.	Name of Claimant or Applicant.	Description.	A. R. P.
9a	Crown; encroachment by M. Kuppaitamby	Garden	0 0 3.74
10a	Crown; encroachment by Avadai and others	do.	0 0 2.53
11a	Crown; encroachment by the heirs of K. Sinniah Chetty	do.	0 0 2.02
12a	Crown; encroachment by the heirs of P. Iyemperumal Chetty	do.	0 0 0.23
40a	Crown; encroachment by M. Neina Mohammado and others	Compound	0 0 0.18
41a	Do.	do.	0 0 0.19
42a	Crown; encroachment by Mammado Cassim Meera Saibo	do.	0 0 0.19
43a	Crown; encroachment by M. Ussencutty	do.	0 0 0.26
44a	Crown; encroachment by M. Ussen Saibo	do.	0 0 0.62
45a	Crown; encroachment by Mohiyadeen Saibo Meera Saibo	do.	0 0 0.29
46a	Crown; encroachment by Mammado Cassim	Waste land	0 0 0.28

Further information regarding these lands can be obtained from the Land Settlement Officer, and plans of them from the Surveyor-General.

Colonial Secretary's Office,
Colombo, November 8, 1917.

R. E. STUBBS,
Colonial Secretary.

No. 4,411, S. O.—The Land Settlement Officer will on Thursday, December 20, 1917, at 1 P.M., at Pallimunai, put up for sale or settlement, or will otherwise dispose of, the under-mentioned portions of Crown land, in accordance with the regulations of Government regarding land sales. Nine allotments of land situated in the Mannar East division of the Mannar District of the Northern Province.

Mannar town survey. Village—Uppukulam division. Name of Land—Nil.		Extent.	
Lot.	Name of Claimant or Applicant.	Description.	A. R. P.
8a	Crown; encroachment by K. Neina Mohammado and others	Waste land	0 0 3.16
15a	Crown; encroachment by Seeniammah	Compound	0 0 1.78
16a	Do.	do.	0 0 1.32
18a	Crown; encroachment by M. Muttiah	do.	0 0 1.35
20a	Crown; encroachment by Sillampi and others	do.	0 0 2.09
21c	Crown; encroachment by M. Kuppaitamby	Waste land	0 0 0.87
44b	Crown; encroachment by M. Ussen Saibo	Compound	0 0 0.36
45b	Crown; encroachment by Mohiyadeen Saibo Meera Saibo	do.	0 0 0.28
46b	Crown; encroachment by Mammado Cassim	Waste land	0 0 0.48

Upset price at Rs. 100 per acre. Further information regarding these lands can be obtained from the Land Settlement Officer, and plans of them from the Surveyor-General.

Colonial Secretary's Office,
Colombo, November 8, 1917.

R. E. STUBBS,
Colonial Secretary.

No. 4,412, S. O.—The Land Settlement Officer will on Thursday, December 20, 1917, at 1 P.M., at Pallimunai, put up for sale or settlement, or will otherwise dispose of, the under-mentioned portions of Crown land, in accordance with the regulations of Government regarding land sales. Four allotments of land situated in the Mannar East division of the Mannar District of the Northern Province.

Lot.	Name of Claimant or Applicant.	Description.	Extent.		
			A.	R.	P.
16a	Crown ; encroachment by Anthoni Pillai Sellaturai ..	Bare land ..	0	0	1·96
24a	Crown ; encroachment by A. Immanuel ..	Open land ..	0	0	1·39
24b	Do. ..	do. ..	0	0	0·63
25a	Crown ; encroachment by Anthonipillai Sellaturai ..	Bare land ..	0	0	1·42

Upset price at Rs. 15 to Rs. 50 per acre. Further information regarding these lands can be obtained from the Land Settlement Officer, and plans of them from the Surveyor-General.

Colonial Secretary's Office,
Colombo, November 8, 1917.

R. E. STUBBS,
Colonial Secretary.

No. 4,413, S. O.—The Land Settlement Officer, will on Thursday, December 20, 1917, at 1 P.M., at Pallimunai, put up for lease or will otherwise dispose of, the under-mentioned portions of Crown land, in accordance with the regulations of Government regarding land sales. Nine allotments of land situated in the Mannar East division of the Mannar District of the Northern Province.

Lot.	Name of Claimant or Applicant.	Description.	Extent.		
			A.	R.	P.
19a	Crown ; encroachment by Gnanapragasam Manavepillai ..	Open land ..	0	0	7·63
21a	Crown ; encroachment by A. Immanuel ..	do. ..	0	0	4·71
22a	Crown ; encroachment by P. A. Akammado Meera Saibo ..	Coconut and a portion of a temporary hut ..	0	0	4·84
48a	Crown ; encroachment by S. Muttutamby and others ..	Open land ..	0	0	1·02
48b	Do. ..	Coconut garden ..	0	0	3·60
51a	Crown ; encroachment by R. Manuepillai ..	Compound ..	0	0	0·70
49a	Crown ; encroachment by P. Marshall ..	do. ..	0	0	0·17
52a	Crown ; encroachment by Victoria, wife of P. Marshall ..	do. ..	0	0	0·33
147a	Crown ; encroachment by Mrs. Cheemampillai ..	Portions of temporary huts and compound ..	0	0	0·56

Further information regarding these lands can be obtained from the Land Settlement Officer, and plans of them from the Surveyor-General.

Colonial Secretary's Office,
Colombo, November 8, 1917.

R. E. STUBBS,
Colonial Secretary.

NORTH-WESTERN PROVINCE.

No. 4,414, S. O.—The Land Settlement Officer will on Friday, January 18, 1918, at 12 noon, at Alawwa, put up for sale or settlement, or will otherwise dispose of, the under-mentioned portions of Crown land, in accordance with the regulations of Government regarding land sales. Two allotments of land situated in the Udukaha korale south of the Dambadeni hatpattu division of the Kurunegala District of the North-Western Province.

Lot.	Name of Land.	Name of Claimant or Applicant.	Description.	Extent.		
				A.	R.	P.
10b	Kandaudahena or Moratu-kandehena	Mathes Fernando of Moratuwa ..	Garden ..	0	1	33
2h	Alutwatta	(1) S. M. Mudalihamy, (2) S. M. Dingiri Banda, (3) S. M. Punchi Banda, (4) S. M. Ukku Banda	Garden ..	0	3	39

Upset price at Rs. 15 to Rs. 50 per acre. Further information regarding these lands can be obtained from the Land Settlement Officer, and plans of them from the Surveyor-General.

Colonial Secretary's Office,
Colombo, November 13, 1917.

R. E. STUBBS,
Colonial Secretary.

No. 4,415, S. O.—The Land Settlement Officer will on Friday, January 11, 1918, at 12 noon, at Puskoladeniya Camp put up for sale or settlement, or will otherwise dispose of, the under-mentioned portions of Crown land, in accordance with the regulations of Government regarding land sales. Six allotments of land situated in the Udukaha korale west of the Dambadeni hatpattu division of the Kurunegala District of the North-Western Province.

Lot.	Name of Land.	Name of Claimant or Applicant.	Description.	Extent.		
				A.	R.	P.
14k	Duliyaddepillewa	Karuna Achecharige Pemati of Aturuwela ..	Garden ..	0	0	16
14m	Irunguwatta	do. ..	do. ..	0	1	16
13	Napirittahenawatta	(1) Edirisinghe Mudiyansele Dingiri Appuhami, (2) ditto Punchirala of Riloluwa	Garden ..	2	0	33
13a	Napirittahena	do. ..	Chena ..	1	0	32
13c	Moragahamulawatta	Edirisinghe Mudiyansele Punchirala of Riloluwa	Garden ..	1	2	33
13d	Do.	do. ..	Chena ..	0	3	10

Upset price at Rs. 15 to Rs. 50 per acre. Further information regarding these lands can be obtained from the Land Settlement Officer, and plans of them from the Surveyor-General.

Colonial Secretary's Office,
Colombo, November 13, 1917.

R. E. STUBBS,
Colonial Secretary.

No. 4,416, S. O.—The Land Settlement Officer will on Tuesday, January 15, 1918, at 12 noon, at Boyawalana Camp, put up for sale or settlement, or will otherwise dispose of, the under-mentioned portions of Crown land, in accordance with the regulations of Government regarding land sales. Two allotments of land situated in the Udukaha korale south of the Dambadeni hatpattu division of the Kurunegala District of the North-Western Province.

Lot.	Name of Land.	Name of Claimant or Applicant.	Description.	Extent.		
				A.	R.	P.
51k	Kahatagahamulawatta	Rupasinghe Arachchige Abraham Perera ..	Garden ..	1	1	30
8c	Kolluwatta	Mahawitanage Amaris Appu ..	Chena ..	2	0	10

Upset price at Rs. 15 to Rs. 50 per acre. Further information regarding these lands can be obtained from the Land Settlement Officer, and plans of them from the Surveyor-General.

Colonial Secretary's Office,
Colombo, November 13, 1917.

R. E. STUBBS,
Colonial Secretary.

No. 4,417, S. O.—The Land Settlement Officer will on Tuesday, January 15, 1918, at 12 noon, at Boyawalana Camp, put up for sale or settlement, or will otherwise dispose of, the under-mentioned portions of Crown land, in accordance with the regulations of Government regarding land sales. Two allotments of land situated in the Udukaha korale south of the Dambadeni hatpattu division of the Kurunegala District of the North-Western Province.

Lot.	Name of Land.	Name of Claimant or Applicant.	Description.	Extent.		
				A.	R.	P.
33	Kendagollewatta	(1) Weligala Hakuruge Rani, (2) Kahagalla Hakuruge Pila, (3) ditto Antunga, (4) ditto Abiliya (5) ditto Unga	Garden and chena	1	1	24
17	Pennilagodawatta	(1) Amarasin Achehige Dingiri Menika, (2) Punchi Menika, (3) Ukku Hamy, (4) Siridara Hamy, (5) Siriwardana Hamy, (6) Punchi Appuhamy, (7) Ran Menika, (8) Tennakonralalai Mencho Hamy	Garden	2	3	16

Upset price at Rs. 15 to Rs. 50 per acre. Further information regarding these lands can be obtained from the Land Settlement Officer, and plans of them from the Surveyor-General.

Colonial Secretary's Office,
Colombo, November 13, 1917.

R. E. STUBBS,
Colonial Secretary.

No. 4,418, S. O.—The Land Settlement Officer will on Friday, January 18, 1918, at 12 noon, at Alawwa Camp, put up for sale or settlement, or will otherwise dispose of, the under-mentioned portions of Crown land, in accordance with the regulations of Government regarding land sales. Two allotments of land situated in the Udukaha korale south of the Dambadeni hatpattu division of the Kurunegala District of the North-Western Province.

Lot.	Name of Land.	Name of Claimant or Applicant.	Description.	Extent.		
				A.	R.	P.
31a	Kolankanattahena	(1) Hitihamillage Kusalhami of Pahala Bujjamuwa, (2) Asana Alliyar Abdul Rahiman of Ihala Bujjamuwa	Chena	1	2	36
34	Do.	do.	Garden	0	0	36

Upset price at Rs. 15 to Rs. 50 per acre. Further information regarding these lands can be obtained from the Land Settlement Officer, and plans of them from the Surveyor-General.

Colonial Secretary's Office,
Colombo, November 13, 1917.

R. E. STUBBS,
Colonial Secretary.

No. 4,419, S. O.—The Land Settlement Officer will on Thursday, January 10, 1918, at 12 noon, at Puskoladeniya Camp, put up for sale or settlement, or will otherwise dispose of, the under-mentioned portions of Crown land, in accordance with the regulations of Government regarding land sales. Five allotments of land situated in the Udukaha korale west of the Dambadeni hatpattu division of the Kurunegala District of the North-Western Province.

Lot.	Name of Land.	Name of Claimant or Applicant.	Description.	Extent.		
				A.	R.	P.
32b	Meegahamulawatta	(1) Jalat Achchillage Dingiri Menika, (2) Ranaweera Arachhige Joronis Appu	Garden	1	0	38
32b1	Ambaghamulawatta	Jayamanna Mohottige Don Bastian Appuhamy	do.	0	2	25
33a	Meegahamullahena	(1) Ranaweera Arachhige Joronis Appu, (2) Jayalat Achchillage Dingiri Menika	Chena	1	2	6
57	Ketakelaghamulahena	(1) Munasinghe Arachhige Siyadoris Perera, (2) Wijalat Patirannehelage Podi Singho	Chena	0	3	27
57l	Galmullewatta	Munasingha Arachhige Siyadoris Perera	Garden	1	0	23

Upset price at Rs. 15 to Rs. 50 per acre. Further information regarding these lands can be obtained from the Land Settlement Officer, and plans of them from the Surveyor-General.

Colonial Secretary's Office,
Colombo, November 13, 1917.

R. E. STUBBS,
Colonial Secretary.

No. 4,420, S. O.—The Land Settlement Officer will on Tuesday, January 15, 1918, at 12 noon, at Boyawalana Camp, put up for sale or settlement, or will otherwise dispose of, the under-mentioned portion of Crown land, in accordance with the regulations of Government regarding land sales. An allotment of land situated in the Udukaha korale south of the Dambadeni hatpattu division of the Kurunegala District of the North-Western Province.

Lot.	Name of Land.	Name of Claimant or Applicant.	Description.	Extent.		
				A.	R.	P.
2	Godawelapillewa	Vidanelai Ran Menika	Chena	0	2	38

Upset price at Rs. 15 to Rs. 75 per acre. Further information regarding this land can be obtained from the Land Settlement Officer, and plan of it from the Surveyor-General.

Colonial Secretary's Office,
Colombo, November 13, 1917.

R. E. STUBBS,
Colonial Secretary.

No. 4,421, S. O.—The Land Settlement Officer will on Tuesday, January 8, 1918, at 12 noon, at Kuliypitiya Resthouse, put up for lease, or will otherwise dispose of, the under-mentioned portions of Crown land, in accordance with the regulations of Government regarding land sales. Twelve allotments of land situated in the Yatikaha korale south of the Katugampola hatpattu division of the Kurunegala District of the North-Western Province.

Lot.	Name of Land.	Name of Claimant or Applicant.	Description.	Extent.		
				A.	R.	P.
2f1b	Road reservation	Crown; occupied by Butgama Mudiyansele Lorensz Perera	Boutique verandah	0	0	0 $\frac{1}{2}$
3q1b	Do.	Crown; occupied by (1) Ranatunga Mudiyansele Hendrick Singho of Diyakalamulla, (2) Jayasinghe Korallalage Menikrala of Dandagamua	do.	0	0	0 $\frac{1}{2}$
3v1a	Do.	Crown; occupied by Anna Chena Chuna Ahamadu Tamby	Cement step of boutique	0	0	0 $\frac{1}{2}$
3ad1a	Do.	Crown; occupied by Butgama Mudiyansele Lorensz Perera	Boutique	0	0	0 $\frac{1}{2}$
3ae1b	Do.	Crown; occupied by Anna Chena Chuna Ahamadu Tamby	Thatched boutique	0	0	0 $\frac{1}{2}$
3ae1a	Do.	do.	do.	0	0	0 $\frac{1}{2}$
22e	Do.	Crown; occupied by Dissanayake Mudiyansele Kiri Menika of Kuliypitiya	Verandahs of boutiques	0	0	0 $\frac{1}{2}$
22g	Do.	Crown; occupied by His Grace the Roman Catholic Arch-bishop, Colombo	Roman Catholic Church ground.	0	0	0 $\frac{1}{2}$

Lot.	Name of Land.	Name of Claimant or Applicant.	Description.	Extent. A. R. P.
22n	Road reservation	Crown; occupied by Ana Chena Chuna Ahamadu Tamby..	Part of boutique	0 0 0 $\frac{1}{2}$
22p	Do.	Crown; occupied by (1) Ana Chena Ahama Tamby, (2) Wijasuriya Arachchige Anthoni Appuhami, (3) Butgama Mudiyansele Lorenz Perera of Kendangamuwa in Hapitigam korale	Verandah of a row of boutiques	0 0 1 $\frac{1}{2}$
22s	Do.	Crown; occupied by (1) Dissanayake Mudiyansele Appuhamy, (2) Gunarat Banda	Garden	0 0 1 $\frac{1}{4}$
22t	Do.	Crown; occupied by Johnson Amarasekera	Row of boutiques	0 0 0 $\frac{1}{4}$

Further information regarding these lands can be obtained from the Land Settlement Officer, and plans of them from the Surveyor-General.

Colonial Secretary's Office,
Colombo, November 13, 1917.

R. E. STUBBS,
Colonial Secretary.

No. 4,422, S. O.—The Land Settlement Officer will on Thursday, January 10, 1918, at 12 noon, at Puskoladeniya Camp, put up for sale or settlement, or will otherwise dispose of, the under-mentioned portion of Crown land in accordance with the regulations of Government regarding land sales. An allotment of land situated in the Udukaha korale west of the Dambadeni hatpattu division of the Kurunegala District of the North-Western Province.

Lot.	Name of Land.	Name of Claimant or Applicant.	Description.	Extent. A. R. P.
21r	Agunawelehena	(1) Mutukutti Arachchige Sardiyal Appuhamy, (2) ditto Agilis Appuhamy, (3) ditto Subaseris, (4) ditto Appuhamy, (5) Abeysinha Mudiyansele Kiri Menika	Chena	3 0 4

Block survey preliminary plan 558. Village—Riligala.

Upset price at Rs. 15 to Rs. 50 per acre. Further information regarding this land can be obtained from the Land Settlement Officer, and plan of it from the Surveyor-General.

Colonial Secretary's Office,
Colombo, November 13, 1917.

R. E. STUBBS,
Colonial Secretary.

No. 4,423, S. O.—The Land Settlement Officer will on Friday, January 18, 1918, at 12 noon, at Alawwa Camp, put up for sale or settlement, or will otherwise dispose of, the under-mentioned portion of Crown land, in accordance with the regulations of Government regarding land sales. An allotment of land situated in the Udukaha korale south of the Dambadeni hatpattu division of the Kurunegala District of the North-Western Province.

Lot.	Name of Land.	Name of Claimant or Applicant.	Description.	Extent. A. R. P.
37	Eraminiyawellewatta	Bulughamulle Patirannehelage Peeris Appu	Garden	1 1 37

Block survey preliminary plan 480. Village—Imbulgoda.

Upset price at Rs. 15 to Rs. 50 per acre. Further information regarding this land can be obtained from the Land Settlement Officer, and plan of it from the Surveyor-General.

Colonial Secretary's Office,
Colombo, November 13, 1917.

R. E. STUBBS,
Colonial Secretary.

No. 4,424, S. O.—The Land Settlement Officer will on Thursday, January 10, 1918, at 12 noon, at Puskoladeniya Camp, put up for sale or settlement, or will otherwise dispose of, the under-mentioned portions of Crown land, in accordance with the regulations of Government regarding land sales. Five allotments of land situated in the Udukaha korale west of the Dambadeni hatpattu division of the Kurunegala District of the North-Western Province.

Lot.	Name of Land.	Name of Claimant or Applicant.	Description.	Extent. A. R. P.
25	Kanugalakotuwepillawa	(1) Patirannehelage Mudalihamy, (2) ditto Kiri Mudiyanse, (3) ditto Ram Menika, (4) Wijalat Patirannehelage Hendrick Singho	Garden	1 1 39
25r	Do.	(1) A. Segu Davudu Umma, (2) Patirannehelage Kiri Mudiyanse, (3) ditto Ram Menika	do.	0 3 18
25s	Do.	(1) Adikari Appuhamillage Sardiel Appuhamy, (2) Patirannehelage Mudalihamy, (3) ditto Kiri Mudiyanse, (4) ditto Ram Menika	Chena	0 2 26
25t	Kotameegahamulepillawa	(1) Solanga Arachchige Pelis Appu, (2) Wijalat Patirannehelage Hendrick Singho, (3) Patirannehelage Kiri Mudiyanse, (4) ditto Ram Menika	Chena and garden	0 3 10
25b	Kanugalakottuwa	(1) Patirannehelage Kiri Mudiyanse, (2) P. Ram Menika, (3) P. Mudalihamy, (4) P. Hendrick Sinno	Garden	0 1 4

Block survey preliminary plan 551. Village—Kossure.

Upset price at Rs. 15 to Rs. 50 per acre. Further information regarding these lands can be obtained from the Land Settlement Officer, and plans of them from the Surveyor-General.

Colonial Secretary's Office,
Colombo, November 13, 1917.

R. E. STUBBS,
Colonial Secretary.

No. 4,425, S. O.—The Land Settlement Officer will on Friday, January 11, 1918, at 12 noon, at Puskoladeniya Camp, put up for sale or settlement, or will otherwise dispose of, the under-mentioned portions of Crown land, in accordance with the regulations of Government regarding land sales. Two allotments of land situated in the Udukaha korale west of the Dambadeni hatpattu division of the Kurunegala District of the North-Western Province.

Lot.	Name of Land.	Name of Claimant or Applicant.	Description.	Extent. A. R. P.
1f	Hurigahamulawatta	(1) Jayasinghe Mudiyansele Peris Singho, (2) ditto Saitho Nona	Garden	2 1 21
1/1	Ihalawelewatta	(1) Jayasinghe Mudiyansele Peris Singho, (2) ditto Saitho Nona, (3) Jane Nona	do.	1 0 14

Block survey preliminary plan 560. Village—Delikanuange.

Upset price at Rs. 15 to Rs. 50 per acre. Further information regarding these lands can be obtained from the Land Settlement Officer, and plans of them from the Surveyor-General.

Colonial Secretary's Office,
Colombo, November 13, 1917.

R. E. STUBBS,
Colonial Secretary.

LAND ACQUISITION NOTICES.

HAVING been duly directed by the Governor, with the advice of the Executive Council, acting under the provisions of "The Land Acquisition Ordinance of 1876," section 6, to take order for the acquisition of the following lands, required for a public purpose, namely, for Homagama Mixed Vernacular School, to wit:—

Preliminary plan 16,557. Village—Homagama.				Extent.
Lot.	Name of Land.	Description.	Name of Claimant.	A. R. P.
1	Tittawalakadahena	Garden with coconut and jak trees	Ukwattage Jalis Appu	0 1 14·03
2	Do.	Garden with coconut trees and buildings	Ukwattage Noihami	0 3 5·63

I hereby give public notice, as required by section 7, that the Government proposes to take possession of the lands. All persons interested in the aforesaid lands are hereby required to appear personally or by agent before me at this office on December 10, 1917, at 11 A.M., and to state the nature of their respective interests in the lands, and the amount and particulars of their claims to compensation for such interests.

The Kachcheri,
Colombo, November 9, 1917.

J. G. FRASER,
Government Agent.

HAVING been duly directed by the Governor, with the advice of the Executive Council, acting under the provisions of "The Land Acquisition Ordinance of 1876," section 6, to take order for the acquisition of the following lands, required for a public purpose, namely, for the construction of a cement drain with a view to abating a nuisance, to wit:—

Preliminary plan 6,810. Village—Within the Board of Improvement, Nuwara Eliya.				Extent.
Lot.	Name of Land.	Description.	Name of Claimant.	A. R. P.
1	Grand Hotel premises	Drain and swamp	The Nuwara Eliya Hotel Co., Ltd.	0 0 11·87
2	Premises of St. Blane	Open land and drain	The Jesuit Brothers	0 0 1·44
3	Premises of Glendower	do.	Mr. T. G. Jayawardana	0 0 3·37
4	Do.	Road	do.	0 0 0·81
5	Do.	Open land and drain	do.	0 0 3·37
6	Do.	Road	do.	0 0 0·50
7	Do.	Swamp and drain	do.	0 0 8·82

I hereby give public notice, as required by section 7, that the Government proposes to take possession of the lands. All persons interested in the aforesaid lands are hereby required to appear personally or by agent before me at the Kachcheri on December 22, 1917, at 10 A.M., and to state the nature of their respective interests in the lands, and the amount and particulars of their claims to compensation for such interests.

Nuwara Eliya Kachcheri,
November 5, 1917.

M. M. WEDDERBURN,
Assistant Government Agent.

HAVING been duly directed by the Governor, with the advice of the Executive Council, acting under the provisions of "The Land Acquisition Ordinance of 1876," section 6, to take order for the acquisition of the following land, required for a public purpose, namely, for the construction of a fish auction shed, to wit:—

Preliminary plan 10,704. Village—Karawidiya in Weligam korale.				Extent.
Lot.	Name of Land.	Description.	Name of Claimant.	A. R. P.
1	Pelagaha or Unagahakoratuwa	Garden	Sudurikku Henedige Jackoris Silva and others	0 0 7·76

I hereby give public notice, as required by section 7, that the Government proposes to take possession of the land. All persons interested in the aforesaid land are hereby required to appear personally or by agent before me at the Weligama Resthouse on December 11, 1917, at 2.30 P.M., and to state the nature of their respective interests in the land, and the amount and particulars of their claims to compensation for such interests.

Matara Kachcheri,
November 5, 1917.

T. REID,
Assistant Government Agent.

HAVING been duly directed by the Governor, with the advice of the Executive Council, acting under the provisions of "The Land Acquisition Ordinance of 1876," section 6, to take order for the acquisition of the following land, required for a public purpose, namely, for depositing spoil from a landslip at the 16½ milepost on Galle-Akuressa road, to wit:—

Final village plan 559. Village—Poramba Kananke in Weligam korale.				Extent.
Lot.	Name of Land.	Description.	Name of Claimant.	A. R. P.
416a	Hithdandupe Porambawila or Horambawila	Garden	Lahandapurage Louis and others	0 0 33

I hereby give public notice, as required by section 7, that the Government proposes to take possession of the land. All persons interested in the aforesaid land are hereby required to appear personally or by agent before me at the Weligama Resthouse on December 11, 1917, at 2.30 P.M., and to state the nature of their respective interests in the land, and the amount and particulars of their claims to compensation for such interests.

Matara Kachcheri,
November 5, 1917.

T. REID,
Assistant Government Agent.

HAVING been duly directed by the Governor, with the advice of the Executive Council, acting under the provisions of "The Land Acquisition Ordinance of 1876," section 6, to take order for the acquisition of the following lands, required for a public purpose, namely, for a reservation for the Hali-ela tank, bund, and channel, to wit:—

Preliminary plan 10,728. Village—Karagoda-Uyangoda in Gangaboda pattu.				Extent.
Lot.	Name of Land.	Description.	Name of Claimant.	A. R. P.
1	Suriyagahagodella or Depele-kumbura	Abandoned paddy field	Kankanam Gamage Don Andris of Karagoda-Uyangoda and others	1 2 6·6
2	Field channel (cut by Irrigation Department)	Channel	Crown	0 0 19·1
3	Mulatiyanawatta	Garden	Kamangodage Don Davith of Karagoda-Uyangoda and others	0 1 0·9

I hereby give public notice, as required by section 7, that the Government proposes to take possession of the lands. All persons interested in the aforesaid lands are hereby required to appear personally or by agent before me at the Matara Kachcheri on December 14, 1917, at 11 A.M., and to state the nature of their respective interests in the lands, and the amount and particulars of their claims to compensation for such interests.

Matara Kachcheri,
November 9, 1917.

T. REID,
Assistant Government Agent.