

Ceylon Government Gazette

REGISTERED AS A NEWSPAPER IN CEYLON.

Published by Authority.

No. 6,912 — FRIDAY, NOVEMBER 23, 1917.

Part III.—Lands.

Separate paging is given to each Part in order that it may be filed separately.

	PAGE		PAGE		PAGE
Land Settlement Notices :—		Land Sales by the Government Agents :—		Land Sales by the Settlement Officer :—	
Preliminary Notices ..	597	North-Western Province ..	—	Northern Province ..	—
Final Orders ..	623	North-Central Province ..	—	Eastern Province ..	—
Land Sales by the Government Agents :—		Province of Uva ..	—	North-Western Province ..	647
Western Province ..	—	Province of Sabaragamuwa ..	646	North-Central Province ..	—
Central Province ..	—	Land Sales by the Settlement Officer :—		Province of Uva ..	—
Southern Province ..	645	Western Province ..	—	Province of Sabaragamuwa ..	—
Northern Province ..	—	Central Province ..	—	Land Acquisition Notices ..	654
Eastern Province ..	—	Southern Province ..	—	Land Resumption Notices ..	—

PRELIMINARY NOTICES.

Kalutara Notice No. 6,674.

Notice under "The Waste Lands Ordinances of 1897, 1899, 1900, and 1903."

TAKE notice that unless within three months from November 23, 1917, the persons, if any, who claim any interest in the lands hereinafter mentioned or in any one or more of such lands or to some interest therein make claim in person or in writing to the said lands or any of them or to some interest therein to N. A. Hampton, Esq., Special Officer appointed under section 28 of "The Waste Lands Ordinances of 1897, 1899, 1900, and 1903," at his office at Colombo :

Such Special Officer, in pursuance of the powers vested in him by the said Ordinances, will declare by writing under his hand that the said lands, or such of them as to which no claim has been made, are the property of the Crown.

N. A. HAMPTON,
Special Officer.

Description of the Lands referred to.

The following lots situated in the village of Walallawita, in the Walallawiti pattu of the Pasdun korale west of the Kalutara District, in the Western Province, as described in the annexed diagrams :—

I.—Block survey preliminary plan 93.

Lot.	Name of Land.	Extent, A. B. P.	Lot.	Name of Land.	Extent, A. B. P.
1	Nawalabokkekanda or Nawalakanda	61 0 25	110	Magurumaswila-ela (stream)	0 3 14
10½	Asweddumaowita. (road reservation)	0 1 20	119	Keppitiyagodella <i>alias</i> Aswedduma-kalawita	1 1 19
12	Paragahaowita-dola (stream)	5 0 34	136	Gomadiyawalahena and Bogahawelagawahenyaya	39 2 9
19	Road	0 0 17	136 O	Gallowakanda or Mulwakadaowita (reservation for Pelawatu-oya)	8 2 20
20	Gamagewattekanda	19 2 23	136T	Katuwalpitiya	19 1 29
47	Road (Gansabhawa road)	0 3 35	144	Drain	0 0 11
47B	Do. (do.)	0 3 19	153	Puwakgahamulakanda, Rattegoda-kanda, &c.	260 3 12
55	Footpath	0 0 10	160	Loolwala (water-hole)	1 0 38
55B	Do.	0 0 6	166	Halwaturedeniya-dola (stream)	0 1 4
55D	Do.	0 0 2	170	Part of Bentota river and Pelawattaganga	15 3 15
55F	Do.	0 0 2			
84	Do.	0 1 16			
99	Kekunagodakanda	16 2 15			
103	Muduwagahahena	6 1 31			
107	Pelawatte-ela (stream)	0 3 14			

Lot.	Name of Land.	Extent, A. R. P.	Lot.	Name of Land.	Extent, A. R. P.
182	Berawa-dola (stream)	0 0 23	193	Road to Katadora	0 2 27
182B	Do. (do.)	0 0 4	194	Indurugaha-dola (stream)	0 0 10
190	Road	0 0 21	194B	Do. (do.)	0 0 6
190B	Do.	0 0 2	195	Road	0 0 11
190D	Do.	0 0 11	195B	Do.	0 0 10
191	Footpath	0 0 3			
191B	Do.	0 0 1			462 0 9

and bounded as follows: on the north by the village limit of Katadora (part of Paragahaowita-ela), the village limit of Katadora, the village limit of Magurumaswila, part of Magurumaswila-ela, the village limit of Magurumaswila; on the east by the boundary of Pasdun korale east, the part of Bentota-ganga; on the south by the part of the Bentota-ganga; on the west by the village limit of Totaha (part of the road), the village limit of Totaha, the village limit of Katadora.

NOTE.—The following lots lying within the above-mentioned boundaries are excluded from this part of the notice, and no part of their aggregate acreage of 576 acres and 37 perches is included in the acreage of 462 acres and 9 perches given above:—

Block survey preliminary plan 93.

Lot.	Name of Land.	Extent, A. R. P.	Lot.	Name of Land.	Extent, A. R. P.
A 1A	Udumullewatta (part of T. P. 211,617)	0 0 9	A 31	Pimburamarudoreatmaga (part of T. P. 211,730)	1 2 38
A 1B	Do. (part of T. P. 217,208)	0 0 8	A 32	Indurugahaheneatmaga (part of T. P. 212,782)	1 3 12
A 1C	Indurugahahena (part of T. P. 212,782)	0 1 10	A 32A	Do. (T. P. 323,560)	0 0 15
A 2	Dehigaha-asweddumeowitapitakattiya (T. P. 323,687)	0 1 6	A 33	Indurugahawatta-atmaga (T. P. 212,783)	0 0 34
A 3	Dehigaha-aswedduma (part of T. P. 211,616)	0 1 20	A 34	Indurugaha-atmagewattepitakattiya (T. P. 307,833)	0 2 12
A 4	Asweddumegodellawatta	1 0 16	A 35	Navalakumbura alias Kanattawela	1 0 30
A 5	Asweddumewattapitakattiya (part of T. P. 323,502)	0 2 17	A 36	Kanattewatta or Nanawalawatta	2 2 22
A 6	Asweddumegodella (T. P. 313,143)	2 0 28	A 37	Nanawalaudumulleowita (T. P. 306,065)	0 1 13
A 7	Asweddumewatta (T. P. 306,074)	0 1 4	A 38	Pimburamarudoreihalawagura, Kuruwekumbura, &c. (T. Ps. 211,730, 138,632, 211,778, 211,703, 223,166, 249,498)	77 3 34
A 8	Asweddumewatta or Udumullewatta (part of T. P. 211,617)	1 0 15	A 39	Gorakeduwehena (T. P. 277,940, part of T. P. 211,731)	1 0 34
A 8A	Asweddumewatta (T. P. 323,527)	0 0 17	A 40	Pansalwatta or Gorakaduwehena (part of T. P. 211,731)	0 3 26
A 8B	Udumullewattedeniya (T. P. 323,528)	0 0 34	A 40A	Pansalwattapitakattiya (reservation for Gansabhawa path)	0 0 13
A 9	Asweddumekumbura, &c. (T. Ps. 211,618, 211,619, 223,167)	12 1 30	A 40B	Do. (do.)	0 0 14
A 10	Galkaduwagodella, Asweddumegodella	1 0 36	A 40C	Pansalwatta (part of T. P. 211,731)	0 1 16
A 10A	Asweddumeowitapitakattiya	0 0 33	A 41	Gorakeduwehena (part of T. P. 211,731)	0 3 5
A 10½	(T. P. 274,578) Asweddumaowita	1 0 13	A 42	Gorakeduweepitakattiya (T. P. 307,832)	1 1 22
A 10¼	(T. P. 274, 579) do.	0 1 29	A 43	Gorakaduwehena (T. P. 313,008)	0 3 27
A 11	Puhulwalagodellaowita (T. P. 308,208)	2 0 13	A 44	Gorakeduwehenewatta (T. P. 222,511)	0 1 32
A 13	Puhulwalagodella (T. P. 308,207)	0 2 4	A 44A	Gorakaduwehena (T. P. 323,613)	0 1 4
A 14	Usoiwita (T. P. 317,714)	2 3 21	A 45	Gorakaduwehewattapitakattiya (T. P. 307,831)	0 3 20
A 15	Peragasowita (T. P. 308,209)	0 2 21	A 46	Ragodawelakalawita	0 0 6
A 16	Peragahaowita	0 1 27	A 47A	Gansabhawa road (part of T. P. 211,732)	0 0 1
A 17	Achariyaokandapitakattiya (T. P. 306,075)	0 1 16	A 48	Kuruwekumburekalawita (T. P. 323,499)	0 0 12
A 18	Achariyakandapitakattiya	8 1 31	A 49	Gedarawattepitakattiyaowita	0 1 3
A 18½	(T. P. 275,655) Achariyaokandapitakattiya	0 3 19	A 50	Do.	0 0 27
A 18¼	Achariyaokandapitakattiya, (part of T. P. 157,961)	0 3 18	A 51	Do.	0 1 22
A 19A	Road (parts of T. Ps. 274,579 and 274,578)	0 0 8	A 52	Dolagawawattepathiya (T. P. 313,006)	0 2 0
A 20A	Achariyaokandewita	0 0 15	A 53	Kiripelagahawattapitakattiya (T. P. 306,067)	1 0 36
A 20B	Do. (part of T. P. 157,961)	0 0 13	A 54	Nawalabokka-atmagakattiya	0 0 22
A 20C	Gamagewattakanda (reservation for footpath)	0 0 28	A 55A	Footpath (parts of T. Ps. 142,459 and 142,401)	0 0 4
A 20D	Gamagewattekanda	0 0 35	A 55C	Do. (T. P. 217,208)	0 0 2
A 20E	Do.	1 0 1	A 56	Galkaduwattepitakattiya (T. P. 317,139)	1 1 15
A 20F	Do.	0 3 24	A 55E	Footpath (parts of T. Ps. 211,618 and 211,617)	0 0 6
A 20G	Gamagewattekandepitakattiya (T. P. 323,569)	0 0 28	A 55G	Do. (part of T. P. 211,616)	0 0 3
A 21	Udumullekumburekalawita	0 0 9	A 57	Gamagawatteatmaga (part of T. P. 212,781)	0 2 28
A 22	Udumullepavarawatta (T. P. 307,834)	0 2 3	A 58	Gamagewattepitakattiya (part of T. P. 212,781)	0 3 13
A 23	Udumullewatta (part of T. P. 217,208)	0 3 7	A 59	Do. (T. P. 306,076)	0 0 30
A 24	Navalabokkeudumulla (parts of T. Ps. 217,208, 142,401)	3 2 7	A 60	Gedarawatta, Millagahawattapitakattiya, &c. (parts of T. Ps. 142,401, 211,780, 211,781, 142,459, 211,732, 211,733, 212,781)	27 1 25
A 25	Navalabokkeatmaga (T. P. 308,210)	0 1 9			
A 26	Do. (T. P. 306,064)	0 0 30			
A 27	Kiripallagahawattapitakattiya (T. P. 308,211)	0 1 6			
A 28	Kiripallagahawatta (T. P. 308,212)	1 0 24			
A 29	Do.	1 0 5			
A 30	Kuruwekumburedeniya (T. P. 317,168)	1 1 2			

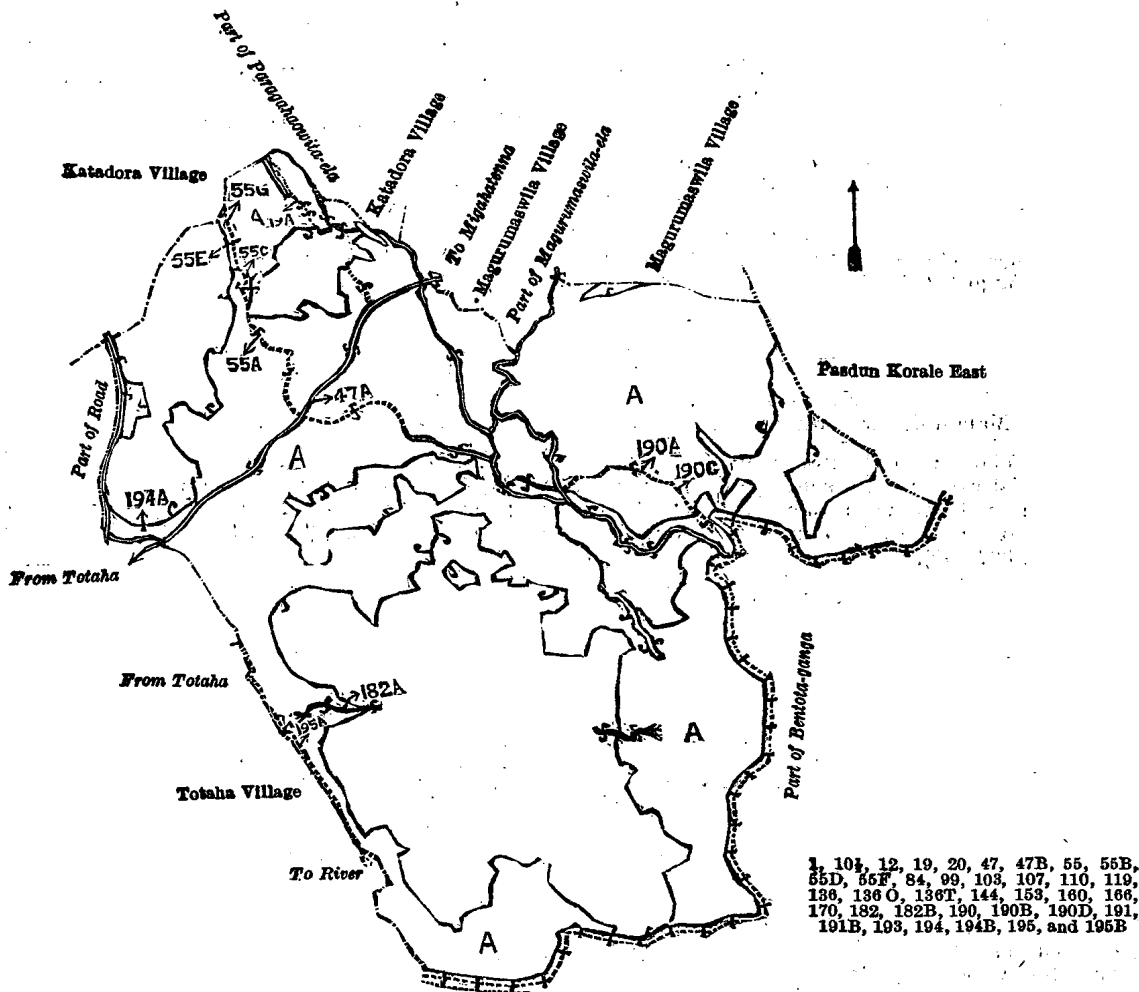
Lot.	Name of Land.	Extent, A. R. P.	Lot.	Name of Land.	Extent, A. R. P.
A 61	Dawatagahalanda	2 1 36	A 104D	Muduwaladoredeniya	0 1 39
A 62	Gamageowita	0 0 26	A 103½	T. P. 222,512	0 2 38
A 63	Gamagewattapitakattiya (T. P. 211,615)	0 2 12	A 105	Godaudawatta	1 2 35
A 64	Do.	0 0 31	A 106	Yakdehiwatta (T. P. 312,077)	0 0 5
A 65	Kalawitaduwa (T. P. 308,213)	0 2 18	A 108	Eriyagahaowita	0 1 17
A 66	Wekadaowita, Muthetuwaowita (T. P. 306,066)	0 3 8	A 109	Mahagodelleowita or Mahaowita	5 1 26
A 67	Lindagawawelaowita	0 1 30	A 109A	Kebelekumbureowita	0 1 15
A 68	Jambughagodellaowita (T. P. 317,137)	1 2 0	A 111	Kalawitawatta	0 2 20
A 69	Jambughagodellawatta	0 1 17	A 112	Asweddumekumburekalawita	0 0 3
A 70	Lindagawawelakalawita	0 0 22	A 113	Do.	0 0 3
A 71	Do.	0 0 10	A 114	Kalawitapitakattiya	0 0 31
A 72	Radawagureowita (T. P. 323,498)	1 0 9	A 115	Asweddumaowita	2 0 0
A 72A	Paratteowita	0 3 15	A 116	Asweddumaowitagodella	4 2 11
A 73	Paratteowitapitakattiya	2 1 7	A 117	Asweddumaowita	0 1 17
A 73A	Do. (T. P. 323,516)	0 0 20	A 118	Do.	0 0 30
A 73B	Paratteowita	2 0 4	A 120	Asweddumaudamulla	1 2 10
A 74	Do.	0 0 34	A 121	Asweddumagodella (T. Ps. 129,154, 191,873, 129,166)	2 3 22
A 75	Paratteowitawalakumbura, Asweddumaowita, &c. (parts of T. Ps. 129,159 and 131,028)	46 0 38	A 122	Asweddumedeniyaudamulla (parts of T. Ps. 191,873, 150,017, 191,874)	1 1 24
A 76	Owilanakumbura	0 2 24	A 123	Asweddumagodella, Bogahawelagodella, &c. (T. Ps. 129,166, 150,017, 129,155, 129,157, 129,156, 191,874, 129,159, 129,158, 129,160, 129,167, &c.)	36 2 23
A 77	Mahawelagodella (T. P. 307,830)	0 2 26	A 124	Asweddumagodella	0 0 34
A 78	Mahawala (water-hole)	0 0 32	A 125	Asweddumakumburakalawita	0 0 8
A 79	Mahawelagodella	0 1 32	A 126	Pitapeliyakumburakalawita	0 0 10
A 80	Ramanayaowita (T. P. 323,500)	0 1 15	A 127	Pitapeliyaowita	0 2 8
A 81	Do. (T. P. 308,214)	0 3 20	A 128	Gorakagadellaowita	0 2 26
A 82	Illukowita	2 1 37	A 129	Iriyagahaowitakalawita	0 0 10
A 82A	Muduwaladoredeniya or Munamalgahaowita	1 0 13	A 130	Iriyagahakumburaowita alias Yakdolamullaowita	0 2 39
A 82B	Illukowita (reservation for Gan-sabhawa path)	0 0 7	A 131	Pitapeliyaowita	0 0 29
A 83	Muduwaladellewatta (part of T. P. 211,782)	0 2 10	A 132	Bogahawatta, Olagodawatta (part of T. P. 131,028)	4 3 8
A 83A	Muduwaladellawatta	0 0 17	A 133	Bogahawattapitakattiya	1 0 9
A 83B	Muduwalagodella (T. P. 323,652)	0 0 20	A 134	Bogahawela (parts of T. Ps. 201,727, 152,799, 129,160, 129,158, 175,526)	6 2 34
A 83C	Do. (part of T. P. 211,782)	0 0 14	A 135	Gomadiyawelakumbura (parts of T. Ps. 191,879, 191,878)	7 1 11
A 83D	Do. (reservation for Gan-sabhawa path)	0 0 13	A 136A	Bogahawelalihalahena or Gan-maimagawahena (parts of T. Ps. 152,799 and 133,507)	1 0 26
A 83E	Do. (T. P. 323,699)	0 0 32	A 136B	Bogahawela-atmaga (parts of T. Ps. 201,727 and 175,526)	0 2 21
A 85	Yakdehimullapitakattiya	0 2 4	A 136C	Gomadiyawalagodella	1 0 17
A 85A	Rukattanagahaowita	0 2 27	A 136D	Do.	1 0 22
A 86	Rukattanagahawatta	5 1 1	A 136E	Do.	1 0 12
A 87	Welabodaowita	0 1 2	A 136F	Gomadiyawala (part of T. P. 191,878)	0 1 10
A 88	Bogahawatta	0 0 34	A 136G	Do. (part of T. P. 191,878)	0 1 1
A 89	Kurunduwatta (part of T. P. 211,781)	0 2 9	A 136H	Do.	0 1 38
A 90	Kurunduwattapitakattiya (T. P. 211,780)	0 2 14	A 136I	Do. (part of T. P. 191,879)	0 0 26
A 91	Bogahawatta	0 3 9	A 136J	Gomadiyawalapahalakella (T. P. 150,019)	1 0 36
A 92	Bogahawattaowita	1 1 17	A 136K	Aswedduma (T. P. 129,161 and part of T. P. 175,526)	1 3 12
A 93	Welabodawatta alias Rukattanagahawatta	0 1 6	A 136L	Aswedduma (T. Ps. 150,018, 191,877, 191,875, and part of T. P. 132,452)	7 0 38
A 94	Kekunagahadeniya (T. P. 306,077)	0 0 25	A 136M	Bogahawatta (T. P. 323,618)	0 1 4
A 95	Kekunagodawatta	0 2 34	A 136N	Aswedduma or Bogahawattekele (T. P. 323,619)	0 2 9
A 96	Kekunagodaowita (T. P. 308,206)	0 1 11	A 136P	Gallowakanda or Mulwakadaowita	1 1 8
A 97	Ragodawelapitakattiya	0 0 35	A 136Q	Gallowakanda	0 2 25
A 98	Kekunagahawatta (T. P. 138,632, part of T. P. 268,565)	6 2 36	A 136R	Do.	0 2 23
A 99A	Rukattanagahawatta and Hallemullewatta (part of T. P. 211,702)	0 0 24	A 136S	Do.	0 2 25
A 99B	Kekunagodakandepitakattiya or Hallemullewatta (T. P. 255,832, part)	0 0 20	A 136U	Kosgahaduwwattapitakattiya (part of T. P. 238,468)	0 0 21
A 99C	Kekunagodakanda (part of T. P. 138,632)	0 0 9	A 136V	Kosgahaduwwepitakattiya	0 3 39
A 99D	Do.	0 0 17	A 136W	Kumburewattapitakattiya	1 1 11
A 100	Kekunagodawatta (T. P. 211,778)	1 1 34	A 136X	Kumburewatteowita	0 0 24
A 100A	Kekunagodakandeatmaga (T. P. 323,501)	0 0 25	A 136Y	Godaudawattapitakattiya	0 1 25
A 101	Puwakaghamulleduwa (T. P. 317,167)	1 1 3	A 136Z	Do.	0 1 18
A 102	Rukattanagahapitakattiya, Rukattanagahawatta (T. Ps. 255,832, 211,703, 223,166, and 211,702, parts)	2 3 31	A 136AA	Do.	0 0 9
A 104	Muduwaladoredeniya	1 0 0	A 136AB	Aswedduma	10 1 31
A 104A	Do.	0 2 11	A 136AC	Gomadiyawala	0 1 16
A 104B	Do.	0 0 12	A 136AD	Do.	0 0 25
A 104C	Do.	0 0 10	A 137	Waligankadedeniya (T. P. 306,104)	0 2 14

Lot.	Name of Land.	Extent, A. R. P.	Lot.	Name of Land.	Extent, A. R. P.
A 138	Olagododella (T. P. 191,876)	2 0 8	A 161	Kanattawelpitiyaowita (T. P. 325,399)	0 0 25
A 139	Wattabodakattiya, Godaudawatta (part of T. P. 131,028)	0 2 35	A 162	Bellangahamullaowita, &c. (T. P. 193,829 and T. Ps. 193,830, 238,530, 238,531, 159,680 parts of)	16 1 38
A 140	Lindagawawela (part of T. P. 191,876)	1 0 27	A 163	Ledolakumbura, &c. (T. Ps. 193,831, 159,680, 193,832, 238,532, 153,807, 153,808, 153,809, 207,782, 207,910)	57 1 10
A 141	Bogahawattapitakattiya (T. P. 325,436)	0 2 14	A 164	Ledolawatta or Peelipotewatta (parts of T. Ps. 207,782, 207,783, and 153,807)	3 1 14
A 142	Galowita (T. P. 323,548)	0 1 28	A 164A	Do. (T. P. 325,400)	1 1 37
A 143	Kumburaowita (T. P. 323,615)	1 1 24	A 165	Ledolakumburaudamulla (T. P. 193,831)	0 1 6
A 145	Kosgahaduwa (part of T. P. 238,468)	1 3 27	A 167	Ledolawatta (parts of T. Ps. 207,909, 159,680, 207,845)	4 3 37
A 146	Kaluwalpitiyadoredeniya (T. P. 325,435)	0 2 32	A 168	Ledolawatta (T. Ps. 153,808, 153,809)	2 2 35
A 146A	Wattebodakattiya (T. P. 323,557)	0 1 1	A 168A	Ledolawatta or Pujagallanawatta	0 3 9
A 146B	Do. (T. P. 325,476)	0 3 2	A 168B	Do. (T. P. 325,397)	0 1 15
A 147	Beraliyagodaduwwatta (T. P. 306,070)	0 1 28	A 169	Pujagallaneihalakella (part of T. P. 207,910)	1 3 15
A 148	Do.	0 3 12	A 169A	Pujagallanegodella (T. P. 323,561)	0 1 13
A 149	Do. (T. P. 306,068)	0 1 19	A 171	Galwakehena (part of T. P. 193,833)	0 3 31
A 150	Do. (T. P. 306,078)	0 1 20	A 171A	Galwakakumbureudamulla	0 3 14
A 151	Ottarakattiyakumburakalawita	0 0 8	A 172	Galwakgankanda	0 1 3
A 152	Beraliyagodaduwa-atmaga (part of T. P. 215,107)	1 0 1	A 173	Do.	0 2 20
A 152A	Beraliyagodaduwa-atmaga	0 0 32	A 174	Kudagalwakwilladeniya, Galwakwila, &c. (T. Ps. 193,834, 193,835, 193,833)	34 2 37
A 153A	Do. (part of T. P. 215,107)	0 0 38	A 175	Galwakaweelatmaga (T. P. 325,405)	0 2 22
A 153B	Do. (do. do.)	0 0 7	A 175A	Do.	0 0 21
A 153C	Puakgahamulawattepitakattiya (part of T. P. 223,165)	0 0 18	A 176	Ambagaspelpoladeniya (T. P. 307,836)	0 1 34
A 153D	Rattagodakandeatmaga (part of T. P. 249,560)	0 0 37	A 177	Do. (T. P. 211,553)	0 0 36
A 153E	Rattagodakandeatmaga	0 0 19	A 178	Ambagaspelpolawatta (T. P. 307,829)	1 3 25
A 153F	Do.	0 0 7	A 180	Garandiyaduweudamulla	1 0 13
A 153G	Ledolakanda (part of T. P. 207,783)	0 0 20	A 181	Garandiyaduweudamullapillewa (T. P. 304,936)	0 3 10
A 153H	Do. (part of T. P. 207,909)	0 1 14	A 182A	Berawa-dola (part of T. P. 211,700)	0 0 11
A 153 I	Pujagallaneowita (part of T. P. 159,680)	0 1 33	A 183	Udamullakumbura, Garandiyawelduawadamullakattiya (part of T. P. 211,700, T. P. 211,701 (parts of T. Ps. 211,700, 249,498, 268,374)	12 1 21
A 153J	Pujagallana or Ledolakanda	0 0 37	A 184	Garandiyawelduwagodella, &c. (T. Ps. 211,697, 211,699, 249,498)	4 1 2
A 153K	Pujagallanaihalakella (part of T. P. 207,910)	0 0 22	A 185	Garendiwelduweeatmaga or Godella (T. P. 325,398)	0 3 21
A 153L	Pujagallanagodella (part of T. P. 193,832)	0 0 34	A 185A	Garendiwelduwegodella (part of T. P. 249,498)	0 0 16
A 153M	Galwakakumburedeniya (part of T. P. 193,833)	1 0 3	A 186	Kosduwa	0 2 15
A 153N	Galwakakumburedeniya	0 1 14	A 187	Puwakgahamullaudamulla (T. P. 308,215)	0 1 14
A 153 O	Garendiwelduwekumbureeatmaga	0 1 5	A 188	Raththegodakanda-atmaga (T. P. 223,164)	1 1 3
A 153P	Garendiwelduwekumburedeniya (parts of T. Ps. 211,700 and 268,374)	0 1 8	A 189	Do.	0 1 36
A 153Q	Garendiwelduwewatteatmaga (part of T. P. 211,699)	0 0 14	A 190A	Road (part of T. P. 131,028)	0 0 4
A 153R	Garendiwelduwewatta (parts of T. Ps. 211,699 and 211,697)	0 0 20	A 190C	Do. (part of T. P. 191,876)	0 0 1
A 153 S	Garendiwelduweeatmaga (parts of T. Ps. 249,498 and 211,697)	0 0 34	A 191A	Footpath (part of T. P. 211,730)	0 0 4
A 154	Puwakgahamulakanda-atmaga (T. P. 306,090)	1 2 26	A 192	Road (abandoned road)	0 0 8
A 155	Kadjugaswatta (part of T. P. 316,965)	1 0 2	A 194A	Indurugaha-dola (part of T. P. 243,552)	0 0 2
A 156	Puwakgahamulawatta (part of T. P. 223,165)	1 1 23	A 195A	Road (parts of T. Ps. 263,374 and 211,701)	0 0 6
A 157	Beraliyagahaduwwaudamulla (T. P. 306,069)	0 2 19			
A 158	Do. (T. P. 306,080)	0 0 39			
A 159	Halwaturedeniyagoda, Kekunahena (T. Ps. 207,780, 207,781, 249,560)	8 0 23			
A 159½	Kekunagahahenapitakattiya (T. P. 274,580)	0 1 23			
A 159¼	Kekunagahahena-atmaga (T. P. 281,021)	1 0 19			
					576 0 37

[For Diagram see page 601.]

II.—Block survey preliminary plan 93.

Lot.	Name of Land.	Extent, A. R. P.
20C	Gamagewattekanda (reservation for footpath)	0 0 28

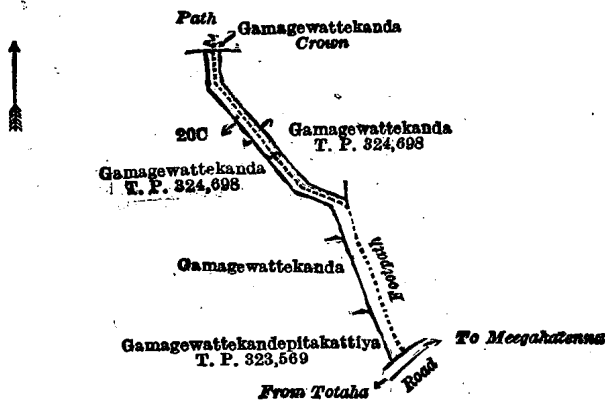


Surveyor-General's Office,
Colombo, August 2, 1917.

Scale of 32 Chains to an Inch.

A. H. G. DAWSON,
for Surveyor-General.

and bounded as follows : on the north by Gamagewattakanda claimed by the Crown ; on the east by Gamagewattakanda sold by the Crown (T. P. 324,698), a footpath ; on the south by the road from Meegahatenna to Totaha ; on the west by Gamagewattakandepitakattiya sold by the Crown (T. P. 323,569), Gamagewattakanda sold by the Crown, Gamagewattakanda sold by the Crown (T. P. 324,698).



Surveyor-General's Office,
Colombo, August 2, 1917.

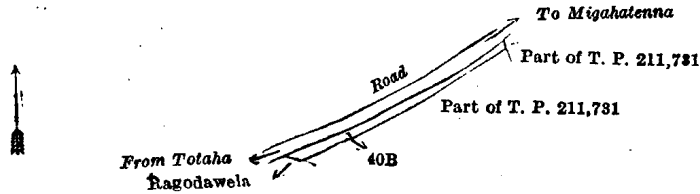
Scale of 4 Chains to an Inch.

A. H. G. DAWSON,
for Surveyor-General.

III.—Block survey preliminary plan 93.

Lot.	Name of Land.	Extent, A. R. P.
40B	Pansalwattapitakattiya (reservation for Gansabhawa path)	0 0 14

and bounded as follows : on the north by the road from Totaha to Migahatenna ; on the east by part of T. P. 211,731 ; on the south by part of T. P. 211,731 ; on the west by Ragodawela claimed by Kankanange Don Peris and others.



Surveyor-General's Office,
Colombo, August 2, 1917.

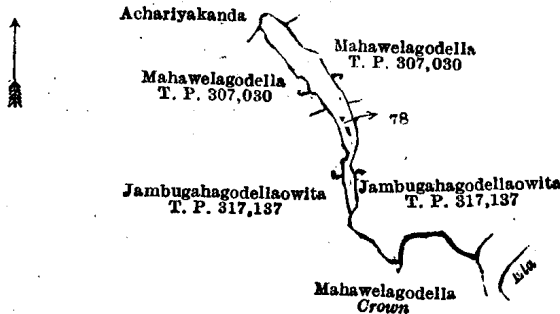
Scale of 4 Chains to an Inch.

A. H. G. DAWSON,
for Surveyor-General.

IV.—Block survey preliminary plan 93.

Lot.	Name of Land.	Extent, A. R. P.
78	Mahawala (water-hole)	0 0 32

and bounded as follows: on the north by Achariyakanda claimed by Elaboda Arachchige Don Andiris, Police Officer; on the east by Mahawelagodella sold by the Crown (T. P. 307,030), Jambugahagodellaowita sold by the Crown (T. P. 317,137), an ela; on the south by Mahawelagodella belonging to the Crown, Jambugahagodellaowita sold by the Crown (T. P. 317,137); on the west by Jambugahagodellaowita sold by the Crown (T. P. 317,137), Mahawelagodella sold by the Crown (T. P. 307,030).



Surveyor-General's Office,
Colombo, August 2, 1917.

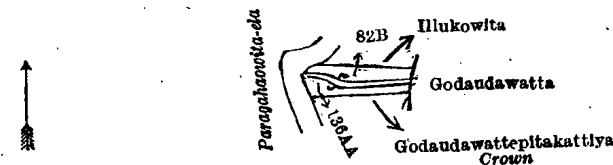
Scale of 4 Chains to an Inch.

A. H. G. DAWSON,
for Surveyor-General.

V.—Block survey preliminary plan 93.

Lot.	Name of Land.	Extent, A. R. P.
82B	Illukowita (reservation for Gansabhawa path)	0 0 7
136AA	Godaudawattepitakattiya (reservation for Gansabhawa path)	0 0 9
		0 0 16

and bounded as follows: on the north by Illukowita (private); on the east by Godaudawatta claimed by Kankanange Don Peris; on the south by Godaudawattepitakattiya claimed by the Crown; on the west by the Paragahaowita-ela.



Surveyor-General's Office,
Colombo, August 2, 1917.

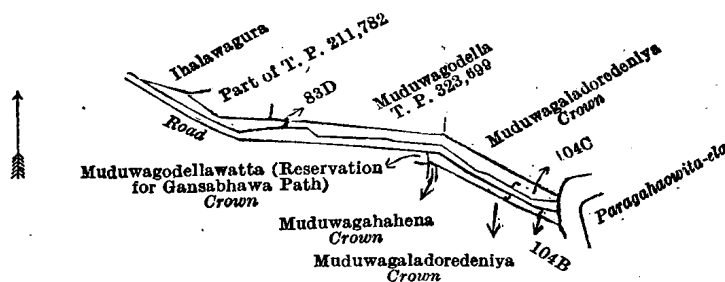
Scale of 4 Chains to an Inch.

A. H. G. DAWSON,
for Surveyor-General.

VI.—Block survey preliminary plan 93.

Lot.	Name of Land.	Extent, A. R. P.
83D	Muduwigodella (reservation for Gansabhawa path)	0 0 13
104B	Muduwigaladoredeniya (reservation for footpath)	0 0 12
104C	Muduwigaladoredeniya (reservation for footpath)	0 0 10
		0 0 35

and bounded as follows: on the north by Ihalawagura claimed by Kankanange William and others, part of T. P. 211,782, Muduwigodella sold by the Crown (T. P. 323,699), Muduwigaladoredeniya claimed by the Crown; on the east by the Paragahaowita-ela; on the south by Muduwigaladoredeniya claimed by the Crown, Muduwigahahena claimed by the Crown, Muduwigodellawatta (reservation for Gansabhawa path) leased from the Crown, a road; on the west by a road.



Surveyor-General's Office,
Colombo, August 2, 1917.

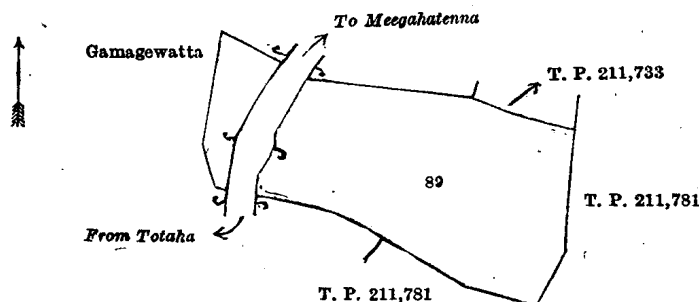
Scale of 4 Chains to an Inch.

A. H. G. DAWSON,
for Surveyor-General.

VII.—Block survey preliminary plan 93.

Lot.	Name of Land.	Extent, A. R. P.
89	Kurunduwatta (school and garden)	0 2 9

and bounded as follows: on the north by Gamagewatta claimed by A. A. Agoris, Koranalis, Sarderis, and others, the road from Totaha to Meegahatenna, Gamagewatta claimed by A. A. Agoris, Koranalis, Sarderis, and others, T. P. 211,733; on the east by T. P. 211,781; on the south by T. P. 211,781, Gamagewatta claimed by A. A. Agoris, Koranalis, Sarderis, and others, the road from Meegahatenna to Totaha, Gamagewatta claimed by A. A. Agoris, Koranalis, Sarderis, and others; on the west by Gamagewatta claimed by A. A. Agoris, Koranalis, Sarderis, and others.



Surveyor-General's Office,
Colombo, August 2, 1917.

Scale of 2 Chains to an Inch.

A. H. G. DAWSON,
for Surveyor-General.

Kalutara S. O. 21—1917.

Kurunegala Notice No. 6,675.

Notice under "The Waste Lands Ordinances of 1897, 1899, 1900, and 1903."

TAKE notice that unless within three months from November 23, 1917, the persons, if any, who claim any interest in the lands hereinafter mentioned or in any one or more of such lands or to some interest therein make claim in person or in writing to the said lands or any of them or to some interest therein to J. M. Davies, Esq., Special Officer appointed under section 28 of "The Waste Lands Ordinances of 1897, 1899, 1900, and 1903," at his office at Colombo:

Such Special Officer, in pursuance of the powers vested in him by the said Ordinances, will declare by writing under his hand that the said lands, or such of them as to which no claim has been made, are the property of the Crown.

J. M. DAVIES,
Special Officer.

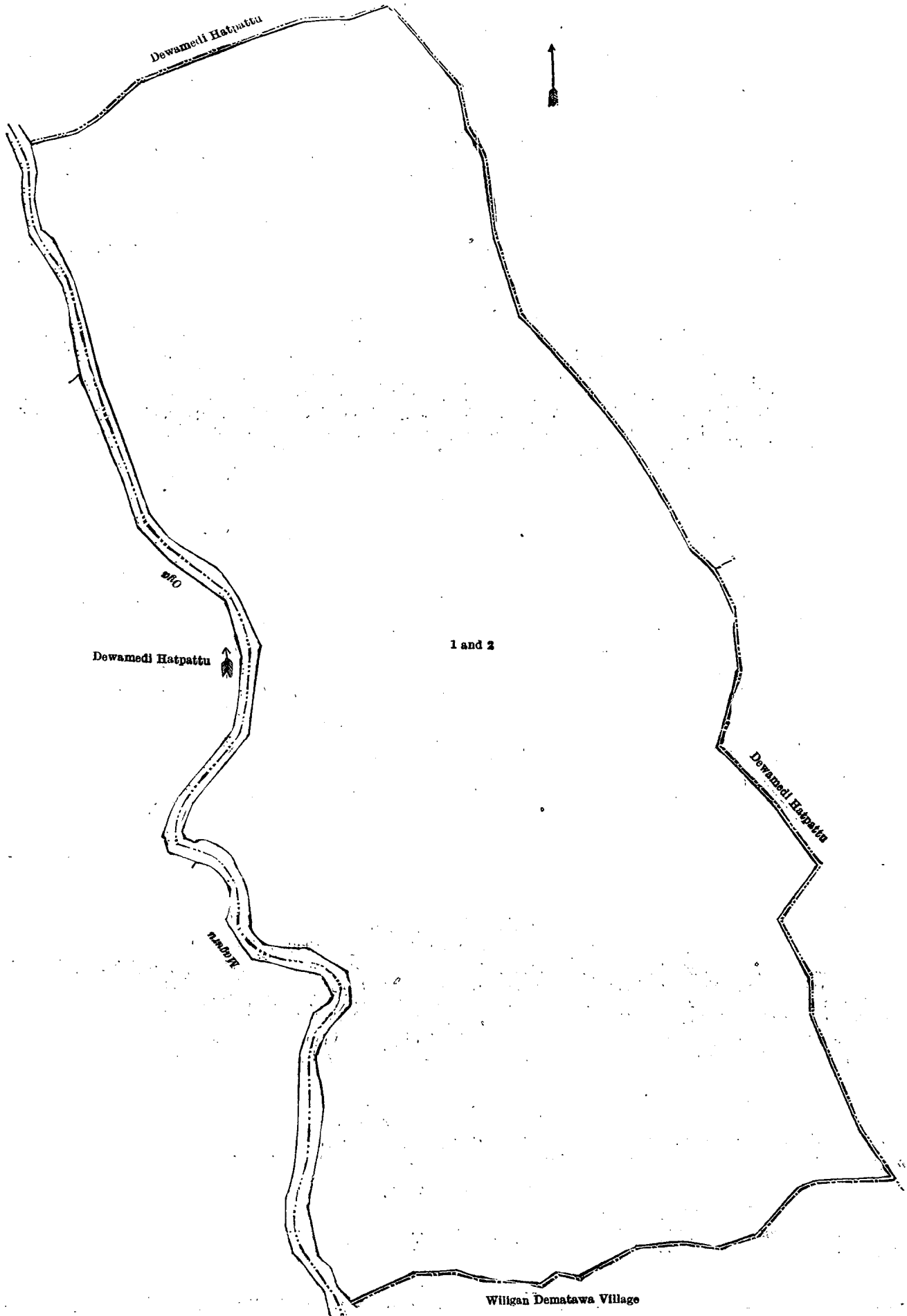
Description of the Lands referred to.

The following lots situated in the village of Hirigolla, in the Kuda Galgoda korale of the Weudawili hatpattu of the Kurunegala District, in the North-Western Province, as described in the annexed diagram:—

Preliminary plan 4,609.

Lot.	Name of Land.	Extent, A. R. P.
1	Hirigollekele (reservation for oya)	26 1 28
2	Do.	189 0 5
		215 1 33

and bounded as follows: on the north and east by the boundary of Dewameddi hatpattu; on the south by the village limit of Weligan Dematawa; on the west by the Maguru-oya (boundary of Dewameddi hatpattu).



Surveyor-General's Office,
Colombo, September 20, 1917.

Scale of 8 Chains to an Inch.
Kurunegala S. O. 294—1917.

W. C. S. INGLES,
Surveyor-General.

Kurunegala Notice No. 6,676.**Notice under "The Waste Lands Ordinances of 1897, 1899, 1900, and 1903."**

TAKE notice that unless within three months from November 23, 1917, the persons, if any, who claim any interest in the land hereinafter mentioned make claim in person or in writing to the said land or to some interest therein to N. A. Hampton, Esq., Special Officer appointed under section 28 of "The Waste Lands Ordinances of 1897, 1899, 1900, and 1903," at his office at Colombo :

Such Special Officer, in pursuance of the powers vested in him by the said Ordinances, will declare by writing under his hand that the land, to which no claim has been made, is the property of the Crown.

N. A. HAMPTON,
Special Officer.

Description of the Land referred to.

The land commonly called or known as Gansabhawa road, situated in the village of Godawita, in the Rekkopattu korale of the Dambadeni hatpattu of the Kurunegala District, in the North-Western Province, containing in extent 3 acres and 22 perches, and shown as lot 64 in preliminary plan 1,489 and in the annexed diagram ; and bounded as follows : on the north by Gansabhawapara belonging to the Crown ; on the east by Kongahamulahena claimed by Samarakoon Mudiyanse and others, Ihalawewakumburapillewa claimed by Samarakoon Mudiyanse and others, Pinkumbura (private), Ihalawewakumburapillewa claimed by Samarakoon Mudiyanse and others, Yakada-walehena claimed by the Crown, T. P. 306,696, Nugawelagawahena sold by the Crown (T. P. 308,002), Gonnagahayayehena sold by the Crown (T. P. 313,241), Nugawelagawahena claimed by the Crown, Polgahamulahena claimed by the Crown, Katuwewatta sold by the Crown, the Gansabhawa road, Karandekumbureyaya (private), Ambakotuwapillewa claimed by the Crown, Petiyagodawatta sold by the Crown (T. P. 305,698), a road ; on the south by Petiyagodawatta sold by the Crown (T. P. 305,698), Petiyagodawatta (reservation for new road) to be declared the property of the Crown under the Waste Lands Ordinances, Petiyagodawatta sold by the Crown (T. P. 305,698), the village limit of Ahugoda ; on the west by Petiyagodawatta sold by the Crown (T. P. 305,698), T. P. 306,694, Pinkumburepillewa sold by the Crown (T. P. 305,680), Karandekumbureyaya (private), Pinkumburepillewa sold by the Crown (T. P. 305,684), Talpatanagepillewa sold by the Crown (T. P. 305,684), Mawatawewapillewa sold by the Crown (T. P. 306,378), Udawelehena sold by the Crown (T. P. 316,183), Wattuyaya (private), Udawelehena sold by the Crown (T. P. 316,183), T. P. 307,993, Gonnagahayaya sold by the Crown (T. P. 305,685), Borellehena sold by the Crown (T. P. 306,687), Borellewatta sold by the Crown (T. P. 306,687), Borellewatta claimed by Samarakoon Mudiyanse and others, T. P. 157,943, Borellehena claimed by Wimalatissa Unnanse, Borellewatta claimed by ditto, Minimullekumburuyaya (private), Pinpillewa sold by the Crown (T. P. 306,383), Kogahamulahena sold by the Crown, T. P. 157,943, Borallehena claimed by Samarakoon Mudiyanse and others, T. P. 157,943, Borellehena claimed by S. M. Ausadahami and another.

[For Diagram see page 606.]

Kurunegala Notice No. 6,677.**Notice under "The Waste Lands Ordinances of 1897, 1899, 1900, and 1903."**

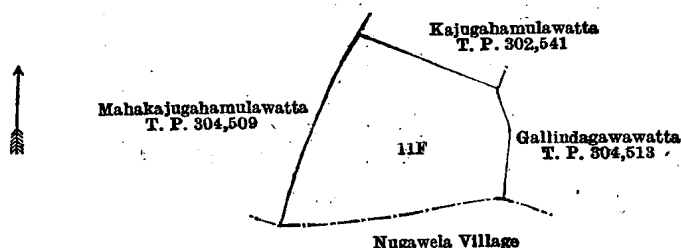
TAKE notice that unless within three months from November 23, 1917, the persons, if any, who claim any interest in the land hereinafter mentioned make claim in person or in writing to the said land or to some interest therein to N. A. Hampton, Esq., Special Officer appointed under section 28 of "The Waste Lands Ordinances of 1897, 1899, 1900, and 1903," at his office at Colombo :

Such Special Officer, in pursuance of the powers vested in him by the said Ordinances, will declare by writing under his hand that the land, to which no claim has been made, is the property of the Crown.

N. A. HAMPTON,
Special Officer.

Description of the Land referred to.

The land commonly called or known as Ketalagalagamulahena, situated in the village of Sewandana, in the Udu kaha korale east of the Dambadeni hatpattu of the Kurunegala District, in the North-Western Province, containing in extent 1 acre 1 rood and 17 perches, shown as lot 11F in preliminary plan 441 and in the annexed diagram ; and bounded as follows : on the north by Kajugahamulawatta sold by the Crown (T. P. 302,541) ; on the east by Gallindagawawatta sold by the Crown (T. P. 304,513) ; on the south by the village limit of Nugawela ; on the west by Mahakajugahamulawatta sold by the Crown (T. P. 304,509).



Surveyor-General's Office,
Colombo, September 5, 1917.

Scale of 4 Chains to an Inch.

Kurunegala S. O. 296—1917.

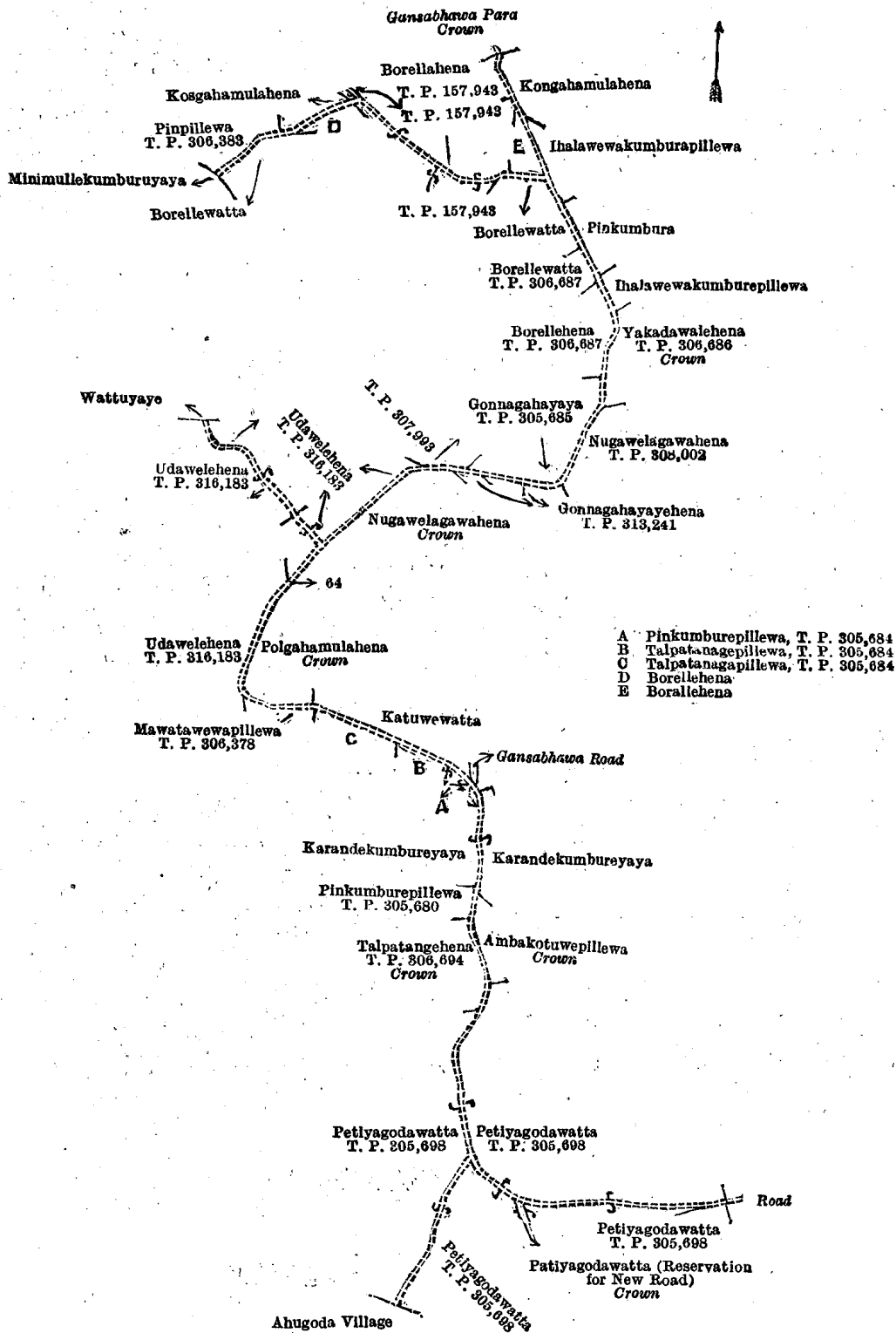
A. H. G. DAWSON,
for Surveyor-General.

Anuradhapura Notice No. 6,678.**Notice under "The Waste Lands Ordinances of 1897, 1899, 1900, and 1903."**

TAKE notice that unless within three months from November 23, 1917, the persons, if any, who claim any interest in the lands hereinafter mentioned or in any one or more of such lands or to some interest therein make claim in person or in writing to the said lands or any of them or to some interest therein to J. M. Davies, Esq., Special Officer appointed under section 28 of "The Waste Lands Ordinances of 1897, 1899, 1900, and 1903," at his office at Colombo :

Such Special Officer, in pursuance of the powers vested in him by the said Ordinances, will declare by writing under his hand that the said lands, or such of them as to which no claim has been made, are the property of the Crown.

J. M. DAVIES,
Special Officer.



Surveyor-General's Office,
Colombo, July 30, 1917.

Scale of 8 Chains to an Inch.

A. H. G. DAWSON,
for Surveyor-General.

Kurunegala S. O., 295—1917.

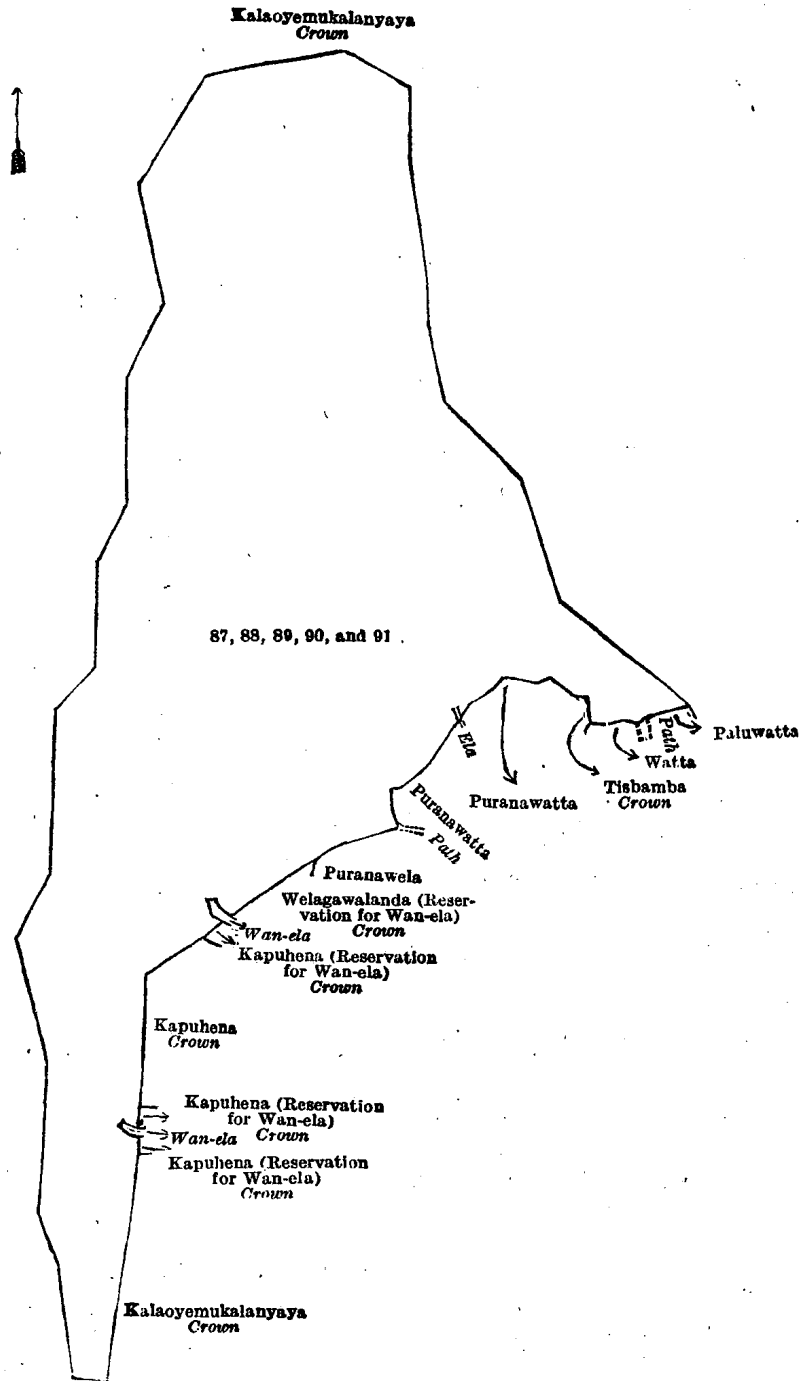
Description of the Lands referred to.

The following lots situated in the village of Katupatwewa, in the Moragolla Kadawat tulana of the Wilachchiya korale of the Nuwaragam palata, in the North-Central Province, as described in the annexed diagrams:—

I.—Topo preliminary plan 5:

Lot.	Name of Land.	Extent, A. R. P.	Lot.	Name of Land.	Extent, A. R. P.
87 ..	Katupatwewa (tank) 53 0 27	91 ..	Katupatweweidama (reservation for bund)	.. 1 0 15
88 ..	Katupatweweidama (reservation for bund) 2 0 28			
89 ..	Do. 0 2 30			
90 ..	Do. 0 0 24			
					57 1 4

and bounded as follows : on the north by Kalaoyemukalanyaya claimed by the Crown ; on the east by Kalaoyemukalan-
yaya claimed by the Crown, Paluwatta claimed by Kapuralage Kirihamy, path, Watta claimed by Pinhamy Vel-Vidane,
Tisbamba claimed by the Crown, Puranawatta claimed by Kouralage Kirihamy and others, an ela, Puranawatta claimed
by Bairalage Umburala and others, a path, Puranawela claimed by Koturalage Sinnate and others, Welagawalanda
(reservation for Wan-ela) claimed by the Crown, the Wan-ela, Kapuhena (reservation for Wan-ela) claimed by the Crown,
Kapuhena claimed by the Crown, Kapuhena (reservation for Wan-ela) claimed by the Crown, the Wan-ela, Kapuhena
(reservation for Wan-ela) claimed by the Crown, Kalaoyemukalanyaya claimed by the Crown ; on the south and west by
Kalaoyemukalanyaya claimed by the Crown.



Surveyor-General's Office,
Colombo, September 10, 1917.

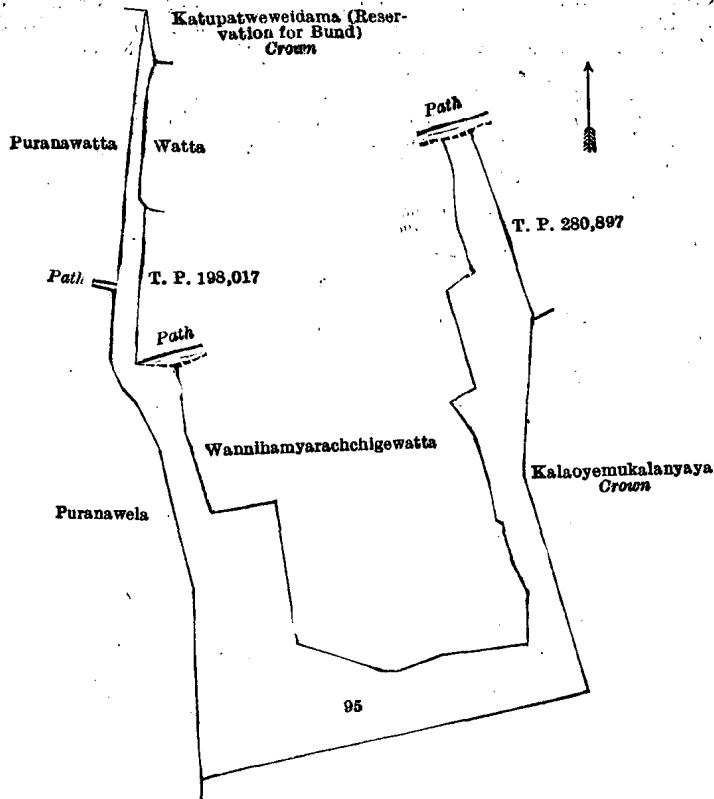
Scale of 8 Chains to an Inch.

A. H. G. DAWSON,
for Surveyor-General.

II.—Topo preliminary plan 5.

Lot.	Name of Land.	Extent, A. R. P.
95	Tisbamba	3 2 1

and bounded as follows : on the north by Katupatwewidama (reservation for bund) claimed by the Crown, Watta claimed
by Pinhamy Vel-Vidane, T. P. 198,017, a path, Wannihamy Arachchigewatta claimed by Gamarala Vel-Vidane and
others, a path ; on the east by T. P. 280,897, Kalaoyemukalanyaya claimed by the Crown ; on the south by Kalaoye-
mukalanyaya claimed by the Crown ; on the west by Puranawela claimed by Koturalage Sinnate and others, a path,
Puranawatta claimed by Kouralage Kirihamy and others.



Surveyor-General's Office,
Colombo, September 10, 1917.

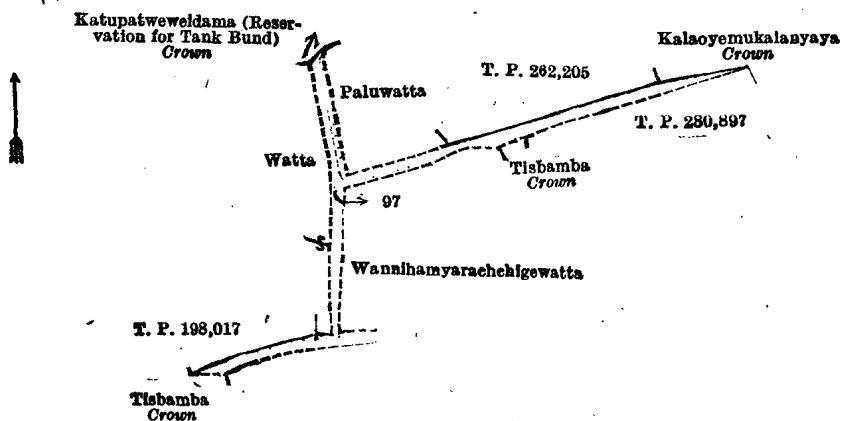
Scale of 4 Chains to an Inch.

A. H. G. DAWSON,
for Surveyor-General.

III.—Topo preliminary plan 5.

Lot.	Path	Name of Land.	Extent, A. R. P.
97	0 1 30

and bounded as follows : on the north by Katupatwewidama (reservation for tank bund) claimed by the Crown, Paluwatta claimed by Kapuralage Kirihamy, T. P. 262,205, Kalaoyemukalanyaya claimed by the Crown ; on the east by T. P. 280,897, Tisbamba claimed by the Crown, Wannihamy Arachchigewatta claimed by Gamarala Vel-Vidane and others ; on the south by Wannihamy Arachchigewatta claimed by Gamarala Vel-Vidane and others, Tisbamba claimed by the Crown ; on the west by T. P. 198,017, Watta claimed by Pinhamy Vel-Vidane.



Surveyor-General's Office,
Colombo, September 10, 1917.

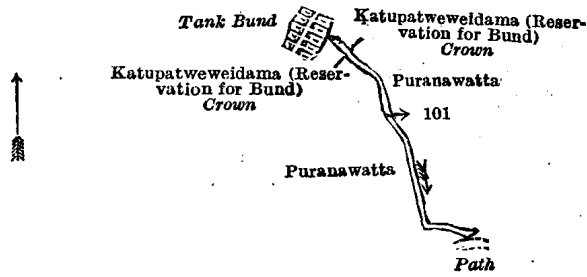
Scale of 4 Chains to an Inch.

A. H. G. DAWSON,
for Surveyor-General.

IV.—Topo preliminary plan 5.

Lot.	Ela	Name of Land.	Extent, A. R. P.
101	0 0 10

and bounded as follows : on the north by tank bund, Katupatwewidama (reservation for bund) claimed by the Crown ; on the east by Puranawatta claimed by Kouralage Kirihamy and others ; on the south by path, Puranawatta claimed by Bairalage Umburala and others ; on the west by Puranawatta claimed by Bairalage Umburala and others, Katupatwewidama (reservation for bund) claimed by the Crown, tank bund,



Surveyor-General's Office,
Colombo, September 10, 1917.

Scale of 4 Chains to an Inch.


A. H. G. DAWSON,
for Surveyor-General.

V.—Topo preliminary plan 5.

Lot. Name of Land.
103 Path

Extent, A. R. P.
0 0 18

and bounded as follows: on the north by Puranawatta claimed by Bairalage Umburula and others, Puranawatta claimed by Kauralage Kirihamy and others; on the east by Tisbamba claimed by the Crown; on the south by Puranawela claimed by Koturalage Sinnate and others; on the west by Katupatwewidama (reservation for tank bund) claimed by the Crown.



Surveyor-General's Office,
Colombo, September 10, 1917.

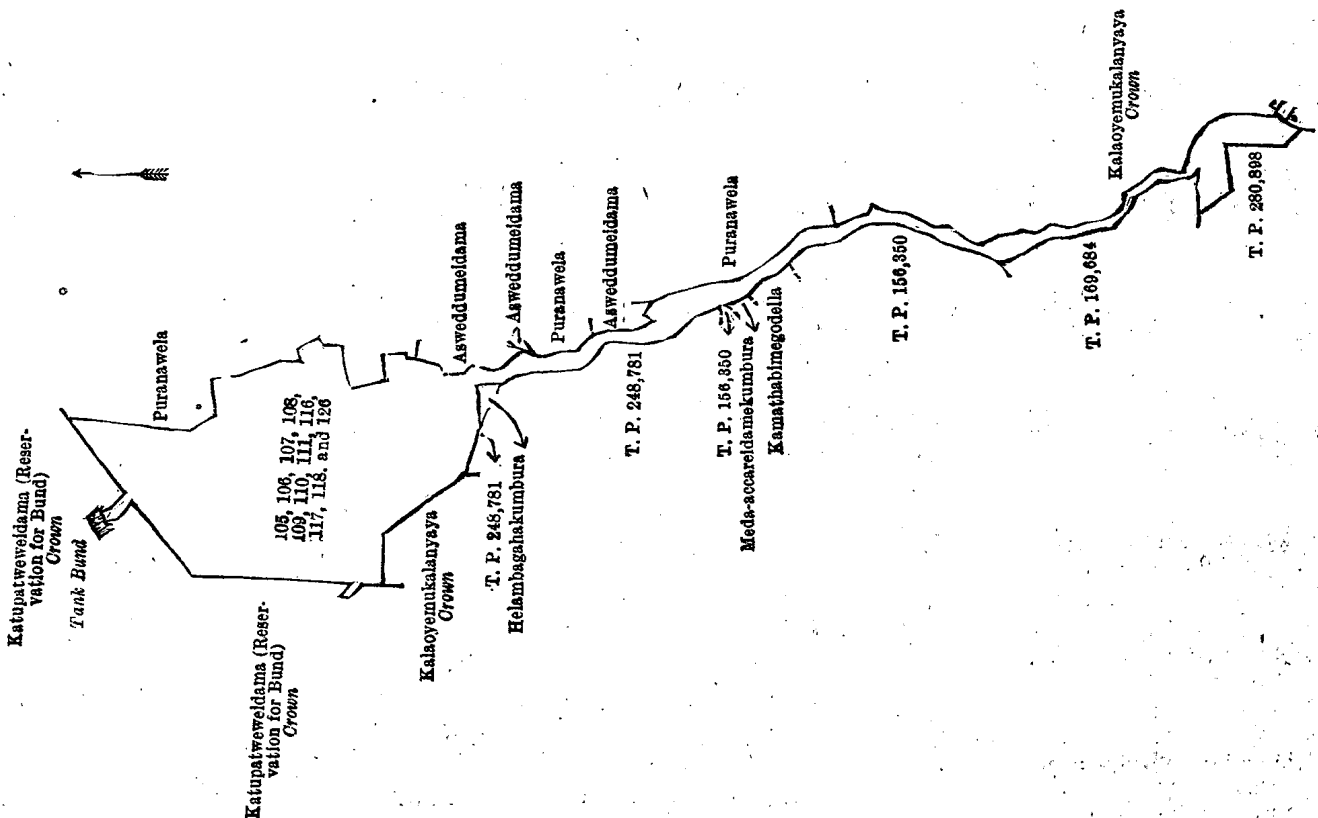
Scale of 4 Chains to an Inch.

A. H. G. DAWSON,
for Surveyor-General.

VI.—Topo preliminary plan 5.

Lot.	Name of Land.	Extent, A. R. P.	Lot.	Name of Land.	Extent, A. R. P.
105	Welagawalanda	0 3 17	116	Wan-ela	1 0 9
106	Do. (reservation for Wan-ela)	0 1 36	117	Dam	0 0 2
107	Kapuhena (do.)	1 3 19	118	Wan-ela	1 1 8
108	Kapuhena	4 1 26	126	Katupatwewelandukelo (reservation for Wan-ela)	0 2 18
109	Wan-ela	1 1 35			
110	Dam	0 0 6			
111	Kapuhena (reservation for Wan-ela)	1 1 27			13 2 3

and bounded as follows: on the north by Katupatwewidama (reservation for bund) claimed by the Crown, tank bund, Katupatwewidama (reservation for bund) claimed by the Crown; on the east by Puranawela claimed by Koturalage Sinnate and others, Asweddumaidama (private), Puranawela claimed by Koturalage Sinnate and others, Asweddumaidama (private), Puranawela claimed by Koturalage Sinnate and others, Kalaoyemukalanyaya claimed by the Crown; on the south by Kalaoyemukalanyaya claimed by the Crown, T. P. 280,898; on the west by T. Ps. 280,893, 169,684, 156,350, Kamathabimegodella (private), Meda-accareidamekumbura claimed by Punchiralage Tikirihamy, T. Ps. 156,350, 248,781, Helambagahakumbura claimed by Gamarala, ez-Vel-Vidane, and others, T. P. 248,781, Kalaoyemukalanyaya claimed by the Crown, Katupatwewidama (reservation for bund) claimed by the Crown.



Surveyor-General's Office,
Colombo, November 8, 1917.

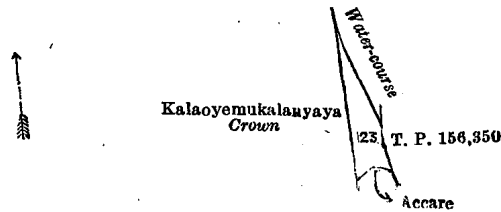
Scale of 8 Chains to an Inch.

C. R. LUNDIE,
for Surveyor-General.

VII.—Topo preliminary plan 5.

Lot.	Name of Land.	Extent, A. R. P.
123	Katupatwevekele	0 0 22

and bounded as follows: on the north by a water-course; on the east by a water-course, T. P. 156,350; on the south by Accare claimed by Gamarala, *ex-Vel-Vidane*; on the west by Kalaoyemukalanyaya claimed by the Crown.



Surveyor-General's Office,
Colombo, September 10, 1917.

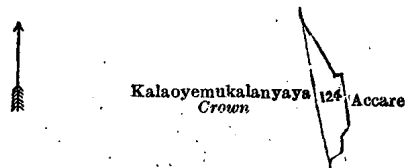
Scale of 4 Chains to an Inch.

A. H. G. DAWSON,
for Surveyor-General.

VIII.—Topo preliminary plan 5.

Lot.	Name of Land.	Extent, A. R. P.
124	Katupatwewelanda	0 0 19

and bounded as follows: on the north, east, and south by Accare claimed by Gamarala, *ex-Vel-Vidane*; on the west by Kalaoyemukalanyaya claimed by the Crown.



Surveyor-General's Office,
Colombo, September 10, 1917.

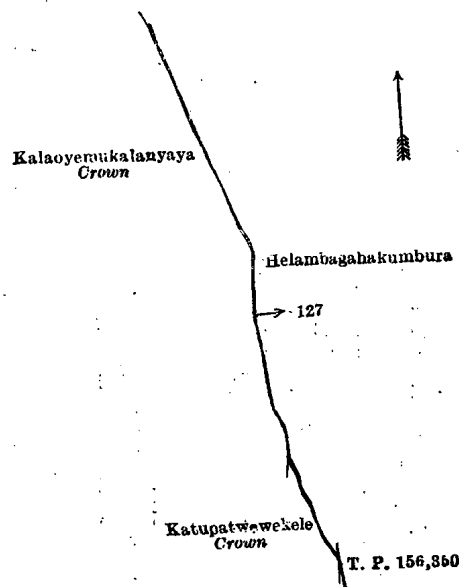
Scale of 4 Chains to an Inch.

A. H. G. DAWSON,
for Surveyor-General.

IX.—Topo preliminary plan 5.

Lot.	Name of Land.	Extent, A. R. P.
127	Water-course	0 0 19

and bounded as follows: on the north by Helambagahakumbura claimed by Gamarala, *ex-Vel-Vidane*, and another; on the east by Helambagahakumbura claimed by Gamarala, *ex-Vel-Vidane*, and another, T. P. 156,350; on the south by Katupatwevekele claimed by the Crown; on the west by Katupatwevekele claimed by the Crown, Kalaoyemukalanyaya claimed by the Crown.



Surveyor-General's Office,
Colombo, September 10, 1917.

Scale of 4 Chains to an Inch.
Anuradhapura S. O. 76—1917.

A. H. G. DAWSON,
for Surveyor-General.

Anuradhapura Notice No. 6,679.

Notice under "The Waste Lands Ordinances of 1897, 1899, 1900, and 1903."

TAKE notice that unless within three months from November 23, 1917, the persons, if any, who claim any interest in the land hereinafter mentioned make claim in person or in writing to the said land or to some interest therein to J. M. Davies, Esq., Special Officer appointed under section 28 of "The Waste Lands Ordinances of 1897, 1899, 1900, and 1903," at his office at Colombo:

Such Special Officer, in pursuance of the powers vested in him by the said Ordinances, will declare by writing under his hand that the land, to which no claim has been made, is the property of the Crown.

J. M. DAVIES,
Special Officer.

Description of the Land referred to.

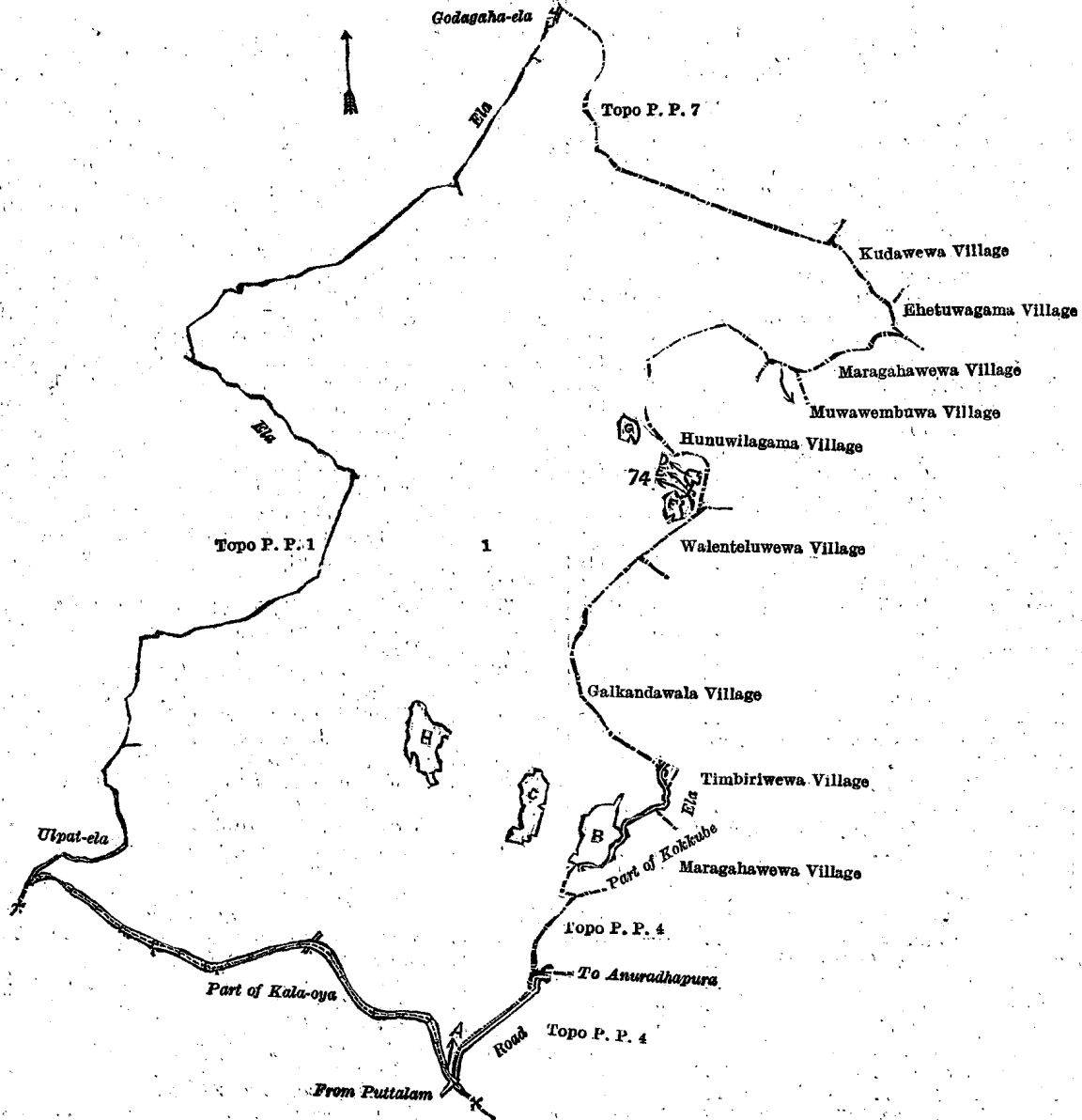
The land commonly called or known as Kalaoyemukalana, Weewalekelemukalana, Panwewemukalana, Kiriya-gahayaya, Ingingahayaya, Godakiralagahayaya, Kiriya-gahalandehena, Lolugahayaya, Mailagahayayelanda, Munasingamahenyaya, Kongahayayehena, &c., situated in the villages of Panikkamkulama, Katukeliyawa, Panwewa, Habawewa, Radagama, Munasingama, and Katupatwewa, in the Moragolla Kadawet tulana of the Wilachchiya korale of the Nuwaragam palata, in the North-Central Province, containing in extent 28,585 acres 1 rood and 25 perches, shown as lot 1 in topo preliminary plan 5 and in the annexed diagram; and bounded as follows: on the north by ela, Godagaha-ela, boundary of topo preliminary plan 7, village limit of Kudawewa; on the east by village limits of Kudawewa, Ehetuwagama, Maragahawewa, Muwawembuwa, Hunawilagama, Walenteluwewa, Galkandawala, part of Kokkabe-ela (village limits of Timbiriwewa and Maragahawewa), boundary of topo preliminary plan 4 (road from Anuradhapura to Puttalam); on the south by the boundary of topo preliminary plan 4 (road from Anuradhapura to Puttalam), part of Kala-oya; on the west by Ulpot-ela, boundary of topo preliminary plan 1, ela, boundary of topo preliminary plan 1, ela (boundary of topo preliminary plan 1).

NOTE.—The following lots lying within the above boundaries are excluded from this notice, and their aggregate acreage of 542 acres 3 roods and 31 perches is not included in the acreage of 28,585 acres 1 rood and 25 perches given above:—

Topo preliminary plan 5.

Lot.	Name of Land.	Extent, A. R. P.	Lot.	Name of Land.	Extent, A. R. P.
<i>Panikkamkulama Village.</i>					
A 2	Maragahawalakele (reservation for oya)	2 1 20	C 54	Panwewekatuwa (reservation for cart track)	0 1 23
A 3	T. P. 263,627	3 0 6	C 55	Pinpara (cart track)	0 1 6
A 4	Path and reservation	0 0 10	C 56	Panwewekatuwa (reservation for cart track)	0 1 22
A 5	Footpath	0 0 1	C 57	Do. (reservation for stream)	0 2 15
A 6	Maragahawalakele (reservation for road and oya)	3 0 23	C 58	Panwewekatuwa	6 1 25
A 7	T. Ps. 222,813 and 263,150	1 2 19	C 59	Do. (reservation for stream)	10 0 12
A 8	Kala-oya (stream)	2 1 9	C 60	Part of T. P. 318,749	49 1 31
<i>Katukeliyawa Village.</i>					
B 9	Katukeliyewewa (tank)	37 2 33	C 61	Panwewekatuwa (reservation for stream)	3 1 20
B 10	Meegahakele (reservation for tank bund)	0 3 26	C 62	Part of T. P. 318,749	11 1 32
B 11	Weewalekelemukalana	0 1 34	C 63	Water-course	0 0 29
B 12	Pinpara (cart track)	0 0 36	<i>Habawewa Village.</i>		
B 13	Puranawela	29 0 39	D 64	Habawewa (tank)	11 3 11
B 14	Wele-ela (stream)	0 1 19	D 65	Wekandebima (reservation for tank bund)	0 1 23
B 15	Kokkobekele (reservation for tank bund)	2 3 30	D 66	Footpath	0 0 5
B 16	Do. (reservation for stream)	1 2 29	D 67	Tisbamba	1 2 37
B 17	Kokkobekele	6 1 25	D 68	Habawewegangoda	1 0 35
B 18	T. P. 253,256	6 2 14	D 69	Habawewewela	3 1 7
B 19	Katukeliyawekele	4 1 0	D 70	Horow-ela (channel)	0 0 1
B 20	Pinpara (cart track)	0 0 2	D 71	Kiriya-gahayaya (reservation for tank bund)	0 2 2
B 21	Katukeliyawahena	0 0 2	D 72	Footpath	0 0 2
B 22	Kokkobemukulana	2 0 25	D 73	Kiriya-gahayaya (reservation for tank bund)	0 2 15
B 23	Kokkobe-ela (stream)	1 2 3	74	Footpath	0 0 20
B 24	Pinpara (cart track)	0 0 21	E 75	Godakiralagahayaya (pathway to cemetery)	0 0 5
B 25	Kokkobemukulana	1 3 33	E 76	Minipitiya (cemetery)	0 2 2
B 26	T. P. 315,871	13 3 24	<i>Radagama Village.</i>		
B 27	Kokkobekele (reservation for stream)	4 2 0	F 77	Radagamawewa (tank)	27 2 26
B 28	T. P. 315,872	9 1 29	F 78	Lolugahahenyaya (reservation for tank bund)	0 3 19
<i>Panwewa Village.</i>					
C 29	Panwewa (tank)	47 2 10	F 79	Horow-ela (channel)	0 0 1
C 30	Panwewehena (reservation for tank bund)	2 3 13	F 80	Mailagahahenyaya (reservation for tank bund)	1 0 17
C 31	Footpath	0 0 4	F 81	Puranawela	6 3 18
C 32	Panwewekatuwa (reservation for tank bund)	1 0 12	<i>Munasingama Village.</i>		
C 33	Panwewe-ela (stream)	4 2 32	G 82	Munasingamawewa (tank)	29 0 7
C 34	Panwewekatuwa (reservation for tank bund)	0 1 30	G 83	Munasingamayaya (reservation for tank bund)	1 3 21
C 35	Panwewekatuwa	0 1 20	G 84	Munasingamawela	6 0 16
C 36	Pinpara (cart track)	0 1 27	G 85	Horow-ela (channel)	0 0 16
C 37	Panwewekatuwa	4 1 5	G 86	Munasingamayaya (reservation for tank bund)	1 2 20
C 38	Panwewehena	0 0 18	<i>Katupatwewa Village.</i>		
C 39	T. P. 233,496	1 3 31	H 87	Katupatwewa (tank)	53 0 27
C 40	Parts of T. Ps. 233,495 and 233,497	5 2 8	H 88	Katupatweweidama (reservation for tank bund)	2 0 28
C 41	Panwewe-ela (stream)	0 1 24	H 89	Do. (do.)	0 2 30
C 42	Part of T. P. 233,497	0 0 32	H 90	Do. (do.)	0 0 24
C 43	Footpath	0 0 6	H 91	Do. (do.)	1 0 15
C 44	T. P. 233,494 and part of T. P. 233,497	4 0 25	H 92	Paluwatta	0 2 3
C 45	Panwewe-ela (stream)	0 0 11	H 93	T. P. 262,205	1 1 1
C 46	Panwewekatuwa (reservation for tank bund)	2 1 12	H 94	T. P. 280,897	1 3 19
C 47	Parts of T. Ps. 233,495 and 233,497	5 1 35	H 95	Tisbamba	3 2 1
C 48	Footpath	0 0 37	H 96	Wannihamyarachchigewatta	4 3 37
C 49	Panwewekatuwa	1 2 10	H 97	Path	0 1 30
C 50	Footpath	0 0 18	H 98	T. P. 198,017	0 2 26
C 51	Panawewekatuwa	1 3 11	H 99	Watta	0 3 32
C 52	Part of T. P. 318,749	0 0 29	H 100	Puranawatta	2 1 39
C 53	Do.	1 0 31	H 101	Ela (stream)	0 0 10

Lot.	Name of Land.	Extent, A. R. P.	Lot.	Name of Land.	Extent, A. R. P.
H 102	Puranawatta	1 0 33	H 117	Dam	0 0 2
H 103	Path	0 0 18	H 118	Wan-ela (stream)	1 1 8
H 104	Puranawela	29 1 5	H 119	Kamatabimegodella	0 1 7
H 105	Welagawalanda	0 3 17	H 120	Meda-accareidamekumbura	0 1 9
H 106	Do. (reservation for Wan-ela)	0 1 36	H 121	T. Ps. 156,350, 169,684, 248,781, and 280,898	19 1 14
H 107	Kapuhena (do.)	1 3 19	H 122	Helambagahakumbura	0 3 27
H 108	Kapuhena	4 1 26	H 123	Katupatwewekele	0 0 22
H 109	Wan-ela (stream)	1 1 35	H 124	Katupatwewelanda	0 0 19
H 110	Dam	0 0 6	H 125	Accare	0 1 33
H 111	Kapuhena (reservation for Wan-ela)	1 1 27	H 126	Katupatwewelandukele (reservation for Wan-ela)	0 2 18
H 112	Helambagahakumbura	0 0 16	H 127	Water-course	0 0 19
H 113	Asweddumeidama	0 1 38			
H 114	Do.	0 0 17			
H 115	Do.	0 1 5			
H 116	Wan-ela (stream)	1 0 9			
					542 3 31



Surveyor-General's Office,
Colombo, September 21, 1917.

Scale of 2 Miles to an Inch.
Anuradhapura S. O. 77—1917.

W. C. S. INGLES,
Surveyor-General.

Anuradhapura Notice No. 6,680.

Notice under "The Waste Lands Ordinances of 1897, 1899, 1900, and 1903."

TAKE notice that unless within three months from November 23, 1917, the persons, if any, who claim any interest in the lands hereinafter mentioned or in any one or more of such lands or to some interest therein make claim in person or in writing to the said lands or any of them or to some interest therein to J. M. Davies, Esq., Special Officer appointed under section 28 of "The Waste Lands Ordinances of 1897, 1899, 1900, and 1903," at his office at Colombo:

Such Special Officer, in pursuance of the powers vested in him by the said Ordinances, will declare by writing under his hand that the said lands, or such of them as to which no claim has been made, are the property of the Crown.

J. M. DAVIES,
Special Officer.

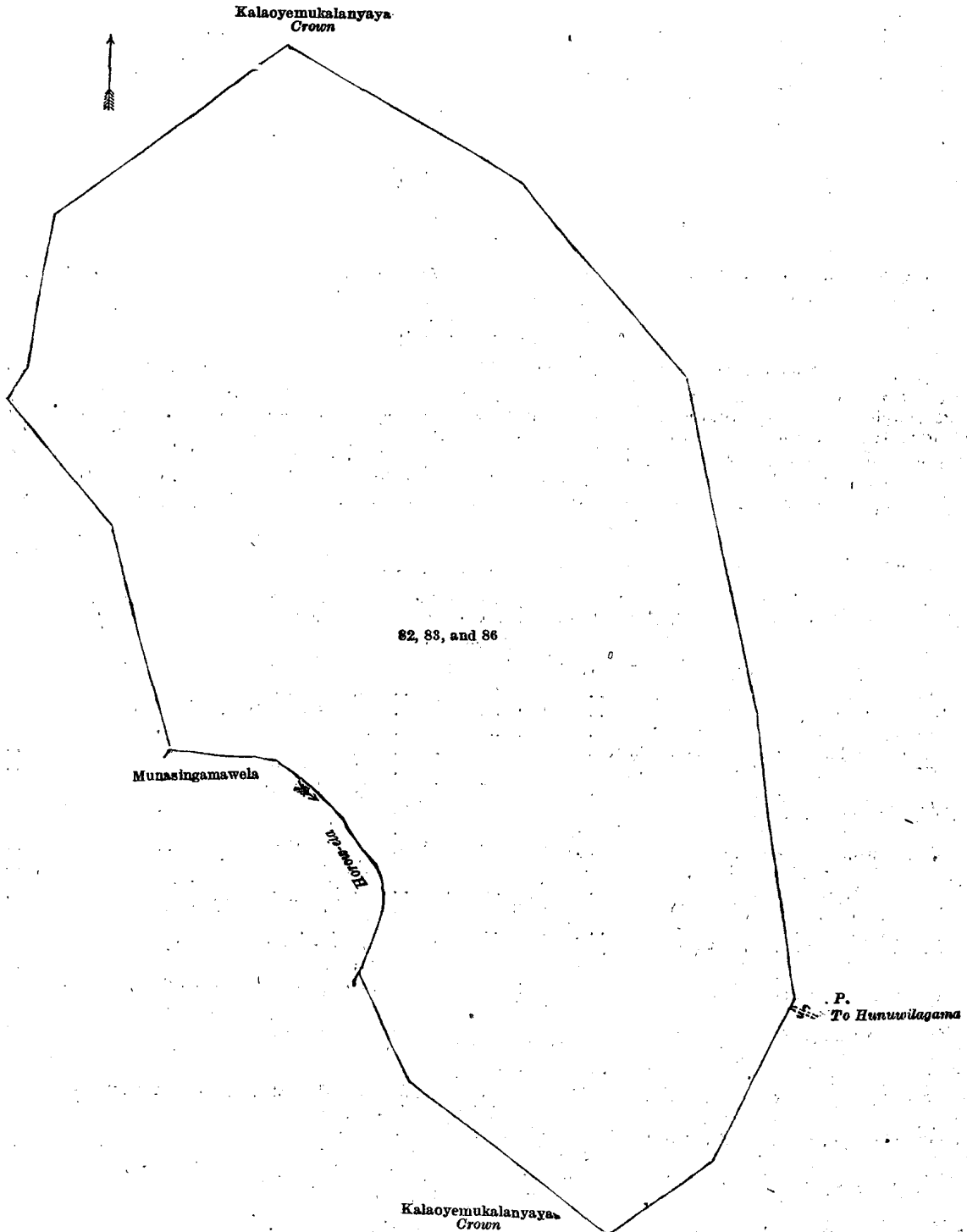
Description of the Lands referred to.

The following lots situated in the village of Munasingama, in the Moragolla Kadawat tulana of the Wilachchiya korale of the Nuwaragam palata, in the North-Central Province, as described in the annexed diagrams :—

I.—Topos preliminary plan 5.

Lot.	Name of Land.	Extent, A. R. P.	Lot.	Name of Land.	Extent, A. R. P.
82 ..	Munasingamawewa (tank)	.. 29 0 7	86 ..	Munasingamayaya (reservation for tank bund)	.. 1 2 20
83 ..	Munasingamayaya (reservation for tank bund)	.. 1 3 21			<u>32 2 8</u>

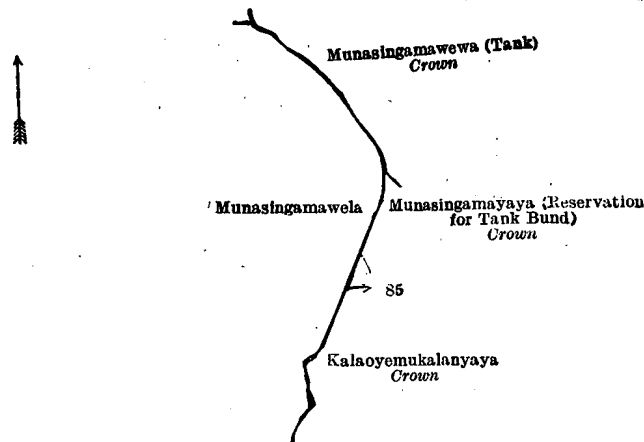
and bounded as follows : on the north, east, and south by Kalaoyemukalanyaya claimed by the Crown ; on the west by Kalaoyemukalanyaya claimed by the Crown, Horow-ela, Munasingamawela claimed by Appuralagamaralage Banda, Vel-Vidane, and others, Kalaoyemukalanyaya claimed by the Crown.



II.—Topo preliminary plan 5.

Lot.	Name of Land.	Extent, A. R. P.
85	Horow-ela (channel)	0 0 16

and bounded as follows : on the north by Munasingamawewa (tank) claimed by the Crown ; on the east by Munasingamawewa (tank) claimed by the Crown, Munasingamayaya (reservation for tank bund) claimed by the Crown, Kalaoyemukulanyaya claimed by the Crown ; on the south by Kalaoyemukulanyaya claimed by the Crown, Munasingamawela claimed by Appuralagamalarage Banda, Vel-Vidane, and others ; on the west by Munasingamawela claimed by Appuralagamalarage Banda, Vel-Vidane, and others.



Surveyor-General's Office,
Colombo, September 20, 1917.

Scale of 4 Chains to an Inch.
Anuradhapura S. O. 78—1917.

W. C. S. INGLES,
Surveyor-General.

Anuradhapura Notice No. 6,681.

Notice under "The Waste Lands Ordinances of 1897, 1899, 1900, and 1903."

TAKE notice that unless within three months from November 23, 1917, the persons, if any, who claim any interest in the lands hereinafter mentioned or in any one or more of such lands or to some interest therein make claim in person or in writing to the said lands or any of them or to some interest therein to J. M. Davies, Esq., Special Officer appointed under section 28 of "The Waste Lands Ordinances of 1897, 1899, 1900, and 1903," at his office at Colombo :

Such Special Officer, in pursuance of the powers vested in him by the said Ordinances, will declare by writing under his hand that the said lands, or such of them as to which no claim has been made, are the property of the Crown.

J. M. DAVIES,
Special Officer.

Description of the Lands referred to.

The following lots situated in the village of Aliyawiddawewa, in the Wilachchiya tulana of the Wilachchiya korale of the Nuwaragam palata, in the North-Central Province, as described in the annexed diagram :—

Preliminary plan 730.

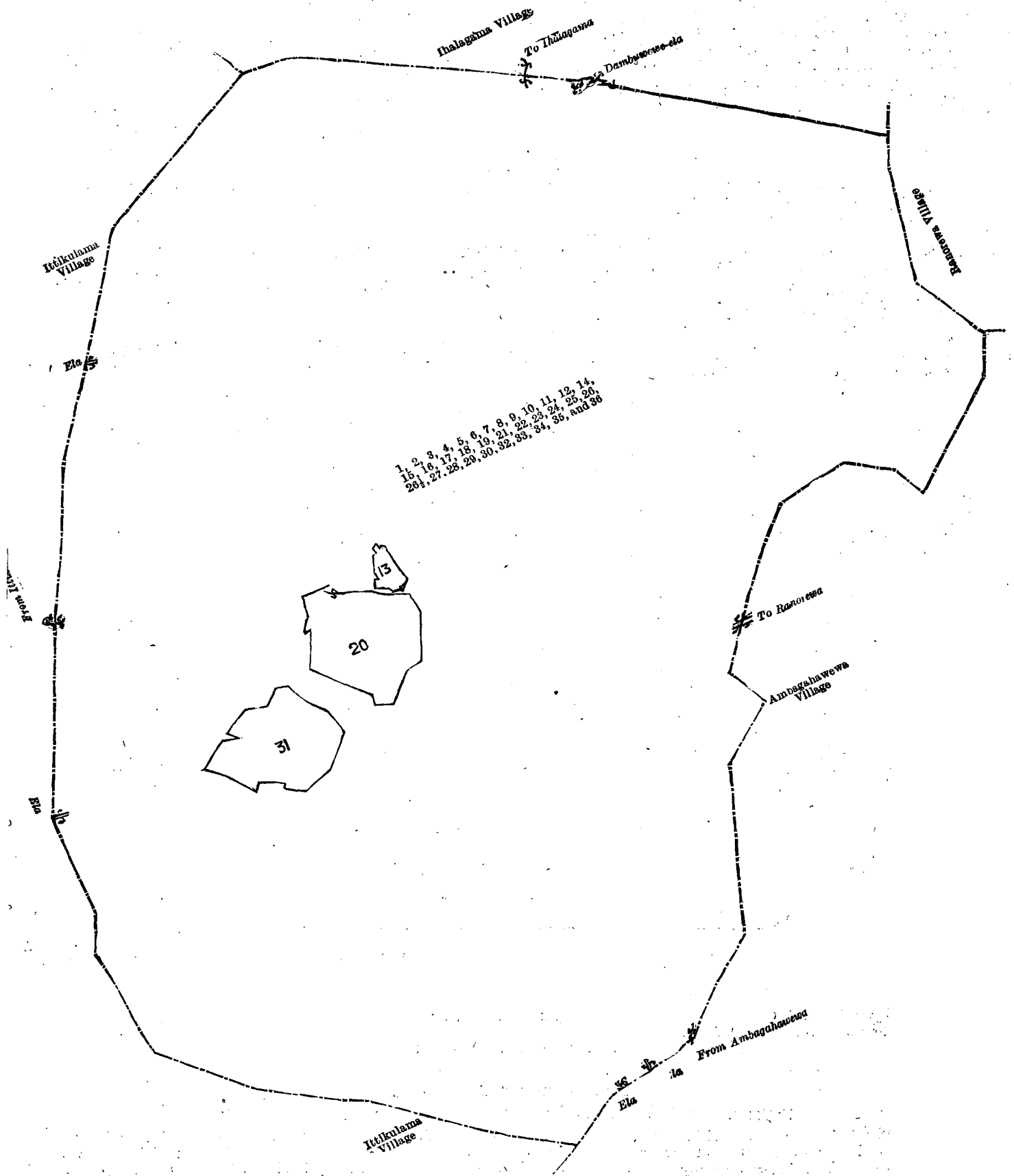
Lot.	Name of Land.	Extent, A. R. P.	Lot.	Name of Land.	Extent, A. R. P.
1	Achirigamamukulana	20 1 21	18	Welkatuwa	45 3 11
2	Achirigama-ela (stream)	0 0 39	19	Wan-ela and Lin-ela (streams)	1 3 10
3	Achirigamamukulana	23 2 20	21	Horow-ela (channel)	0 0 17
4	Achirigamahenyaya, Bogahalanda, Kooratiyalanda, Boradamanagahayaya	241 1 35	22	Waste land	5 2 35
5	Adipara (footpath)	0 0 30	23	Cart track	0 0 29
6	Ratmalgahawewamukulana	5 3 36	24	Bund reservation	8 2 20
7	Dambuwe-ela (stream)	0 3 6	25	Do.	0 0 33
8	Ratmalgahawewemukalana, Godawalamukulana	91 2 25	26	Cart track	0 2 11
9	Mahamudungoda-ela (stream)	0 3 26	26½	Do.	0 1 0
10	Mahamudungodahenyaya	154 2 17	27	Amunuweldigiliyekele	70 1 25
11	Boradamanagahayaya and Mahamudungodahenyaya	67 2 2	28	Gambiriyawatteyaya	53 2 15
12	Kudawewa (tank and bund)	40 1 1	29	Maha-alliyawiddawewa (tank and bund)	72 2 4
14	Tisbamba	0 3 16	30	Welkatuwa	47 0 9
15	Wekandebima (reservation for bund)	0 3 31	32	Horow-ela (channel)	0 0 19
16	Minipittaniya (cemetery)	0 2 13	33	Galkaruweyaya and Weewalayaya	136 2 16
17	Cart track (road)	0 3 37	34	Kongasdigiliye-ela (stream)	0 1 34
			35	Gambiriyawatteyaya	10 2 8
			36	Ratmalgahawewa-ela	0 3 18
					1,106 1 29

and bounded as follows : on the north by the village limits of Ittikulama and Ihalagama, Dambuwe-ela, village limit of Ihalagama ; on the east by village limits of Ranorewa and Ambagahawewa ; on the south by village limits of Ambagahawewa and Ittikulama ; on the west by the village limit of Ittikulama.

NOTE.—The following lots lying within the above boundaries are excluded from this notice, and their aggregate acreage of 31 acres 2 roods and 3 perches is not included in the acreage of 1,106 acres 1 rood and 29 perches given above :—

Preliminary plan 730.

Lot.	Name of Land.	Extent, A. R. P.
13	Gangoda	1 2 7
20	Kudawela	15 3 28
31	Mahawela	14 0 8
		31 2 3



Surveyor-General's Office,
Colombo, September 17, 1917.

Scale of 16 Chains to an Inch.
Anuradhapura S. O. 79—1917.

W. C. S. INGLES,
Surveyor-General.

Anuradhapura Notice No. 6,682.**Notice under "The Waste Lands Ordinances of 1897, 1899, 1900, and 1903."**

TAKE notice that unless within three months from November 23, 1917, the persons, if any, who claim any interest in the lands hereinafter mentioned or in any one or more of such lands or to some interest therein make claim in person or in writing to the said lands or any of them or to some interest therein to J. M. Davies, Esq., Special Officer appointed under section 28 of "The Waste Lands Ordinances of 1897, 1899, 1900, and 1903," at his office at Colombo :

Such Special Officer, in pursuance of the powers vested in him by the said Ordinances, will declare by writing under his hand that the said lands, or such of them as to which no claim has been made, are the property of the Crown.

J. M. DAVIES,
Special Officer.

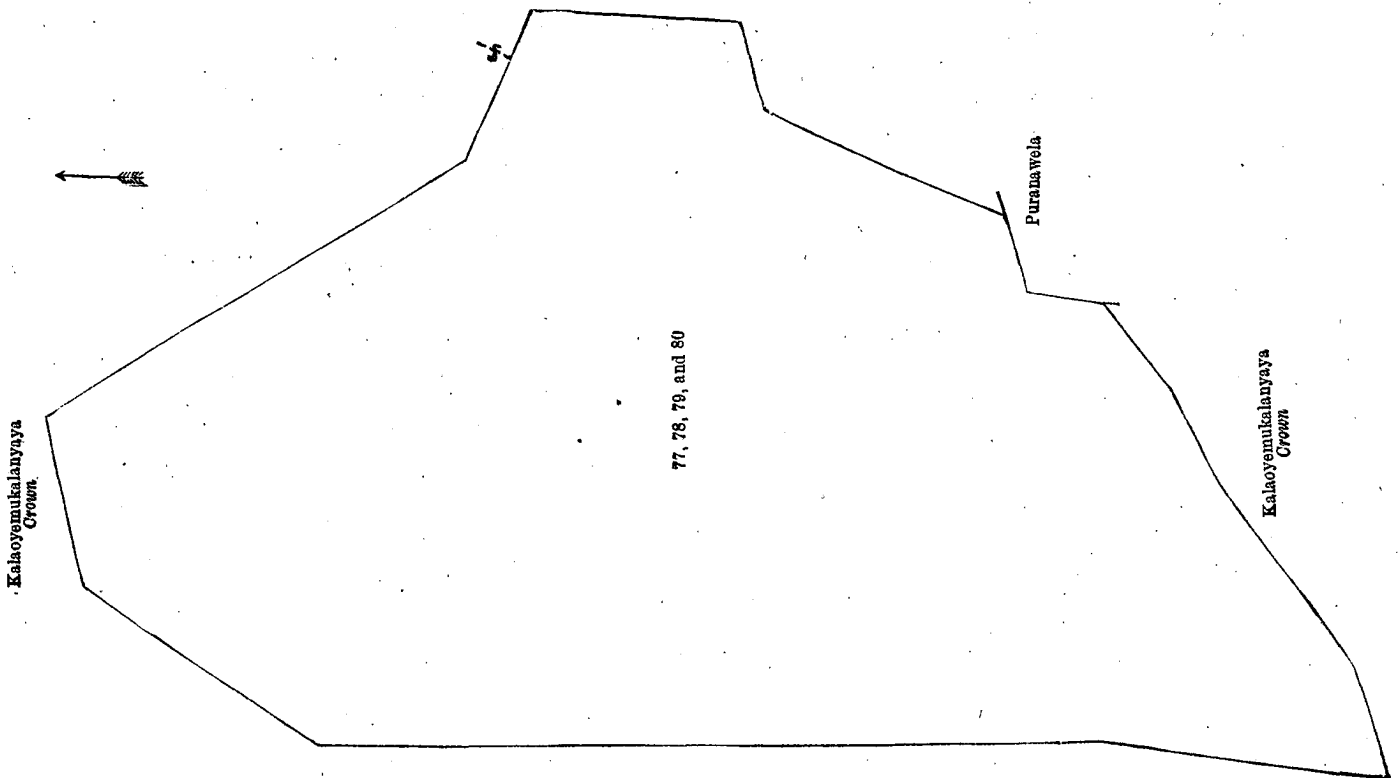
Description of the Lands referred to.

The following lots situated in the village of Radagama, of the Moragolla Kadawat tulana of the Wilachchiya korale of the Nuwaragam palata, in the North-Central Province, as described in the annexed diagram :—

Topo preliminary plan 5.

Lot.	Name of Land.	Extent, A. R. P.	Lot.	Name of Land.	Extent, A. R. P.
77	Radagamawewa (tank)	.. 27 2 26	80	Mailagahahenyaya (reservation of tank bund)	.. 1 0 17
78	Lolugahahenyaya (reservation for tank bund)	.. 0 3 19			
79	Horow-ela (channel)	.. 0 0 1			29 2 23

and bounded as follows: on the north by Kalaoyemukalanyaya claimed by the Crown; on the east by Kalaoyemukalanyaya claimed by the Crown, Puranawela claimed by Unguwa Vel-Pediyage Baiya and others; on the south and west by Kalaoyemukalanyaya claimed by the Crown.



Surveyor-General's Office,
Colombo, September 20, 1917.

Scale of 4 Chains to an Inch.

W. C. S. INGLES,
Surveyor-General.

Anuradhapura S. O. 80—1917.

Anuradhapura Notice No. 6,683.**Notice under "The Waste Lands Ordinances of 1897, 1899, 1900, and 1903."**

TAKE notice that unless within three months from November 23, 1917, the persons, if any, who claim any interest in the lands hereinafter mentioned or in any one or more of such lands or to some interest therein make claim in person or in writing to the said lands or any of them or to some interest therein to J. M. Davies, Esq., Special Officer appointed under section 28 of "The Waste Lands Ordinances of 1897, 1899, 1900, and 1903," at his office at Colombo :

Such Special Officer, in pursuance of the powers vested in him by the said Ordinances, will declare by writing under his hand that the said lands, or such of them as to which no claim has been made, are the property of the Crown.

J. M. DAVIES,
Special Officer.

Description of the Lands referred to.

The following lots situated in the village of Dunumadalewa, in the Wilachchiya tulana of the Wilachchiya korale of the Nuwaragam palata, in the North-Central Province, as described in the annexed diagram :—

Preliminary plan 734.

Lot.	Name of Land.	Extent, A.	R.	P.	Lot.	Name of Land.	Extent, A.	R.	P.
1	Ratmalewalamukalana	37	2	7	33	Horow-ela (channel)	0	0	7
2	Wiragaslanda	80	0	11	34	Karandagahahena	6	1	39
3	Adipara (footpath)	0	0	20	35	Wewakandeidama (reservation for bund)	1	3	24
4	Boradamanalanda	156	2	39	36	Galahittiyawewa (tank and bund)	26	1	22
5	Pita-ela (stream)	0	0	15	37	Adipara (footpath)	0	0	36
6	Welahena	5	1	9	38	Buruthagasmukalana	13	3	11
7	Adipara (footpath)	0	0	25	39	Galahittiyahena	98	0	13
8	Puvarasankulamalanda	332	1	4	40	Adipara (footpath)	0	0	30
9	Heen-ela (stream)	1	3	26	41	Mahahena	343	3	7
10	Elagatalalanda	158	0	39	42	Mudun-ela (stream)	1	0	26
11	Part of Talawe-oya (stream)	6	3	22	43	Mahaparalanda	190	3	39
12	Adipara (footpath)	0	0	12	44	Adipara (footpath)	2	1	21
13	Do.	0	2	28	45	Talahena	355	0	37
14	Dunumadalwewa (tank and bund)	69	0	5	46	Kurundugahahena	28	1	30
15	Wewakandeidama (reservation for bund)	2	3	33	47	Kadatakandahena	148	2	31
16	Tisbamba	0	3	36	48	Wiragasmukalana	15	1	25
18	Horow-ela (channel)	0	0	7	49	Galahanguwewe-ela (stream)	0	1	12
21	Do. (do.)	0	0	8	50	Minipittaniya (cemetery reservation)	0	1	38
25	Do. (do.)	0	0	10	51	Minipittaniyepara (approach reservation to cemetery)	0	0	7
28	Adipara (footpath)	0	1	26	52	Kudahena	0	1	13
29	Do. (do.)	0	0	12					
30	Dematagaslanda	3	1	14					
31	Elapathahena	1	3	19					
							2,093	1	15

and bounded as follows: on the north by the village limits of Helembewewa, Nambadadigiliya, boundary of topo preliminary plan 7 (part of Talawe-oya); on the east by the boundary of topo preliminary plan 7 (part of Talawe-oya); on the south by the village limits of Olupanduruwewa, Etawewa, and Sivalapitiya; on the west by the village limit of Sivalapitiya, boundary of topo preliminary plan 7.

NOTE.—The following lots lying within the above-mentioned boundaries are excluded from this notice, and their aggregate acreage of 33 acres and 9 perches is not included in the acreage of 2,093 acres 1 rood and 15 perches given above :—

Preliminary plan 734.

Lot.	Name of Land.	Extent, A.	R.	P.	Lot.	Name of Land.	Extent, A.	R.	P.
17	Dewale	0	0	3	A 24	Accarawela	0	3	31
32	Puranawela	6	1	18	A 26	Pinwela	0	3	17
A 19	Gangoda	2	2	39	A 27	Pansalawatta	1	2	25
A 20	Kehelwatta	0	0	34					
A 22	Puranawela	11	2	21					
A 23	Accarawela (T. P. 217,704)	8	2	21					
							33	0	9

[For Diagram see page 618.]

Anuradhapura Notice No. 6,684.

Notice under "The Waste Lands Ordinances of 1897, 1899, 1900, and 1903."

TAKE notice that unless within three months from November 23, 1917, the persons, if any, who claim any interest in the lands hereinafter mentioned or in any one or more of such lands or to some interest therein make claim in person or in writing to the said lands or any of them or to some interest therein to J. M. Davies, Esq., Special Officer appointed under section 28 of "The Waste Lands Ordinances of 1897, 1899, 1900, and 1903," at his office at Colombo :

Such Special Officer, in pursuance of the powers vested in him by the said Ordinances, will declare by writing under his hand that the said lands, or such of them as to which no claim has been made, are the property of the Crown.

J. M. DAVIES,
Special Officer.

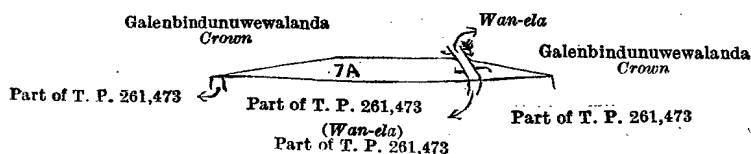
Description of the Lands referred to.

The following lots situated in the village of Galenbindunuwewa, in the Kandu tulana of the Kadawat korale of the Nuwaragam palata, in the North-Central Province, as described in the annexed diagrams :—

I.—Preliminary plan 640.

Lot.	Name of Land.	Extent, A.	R.	P.
7A	Accaralanda	0	0	33

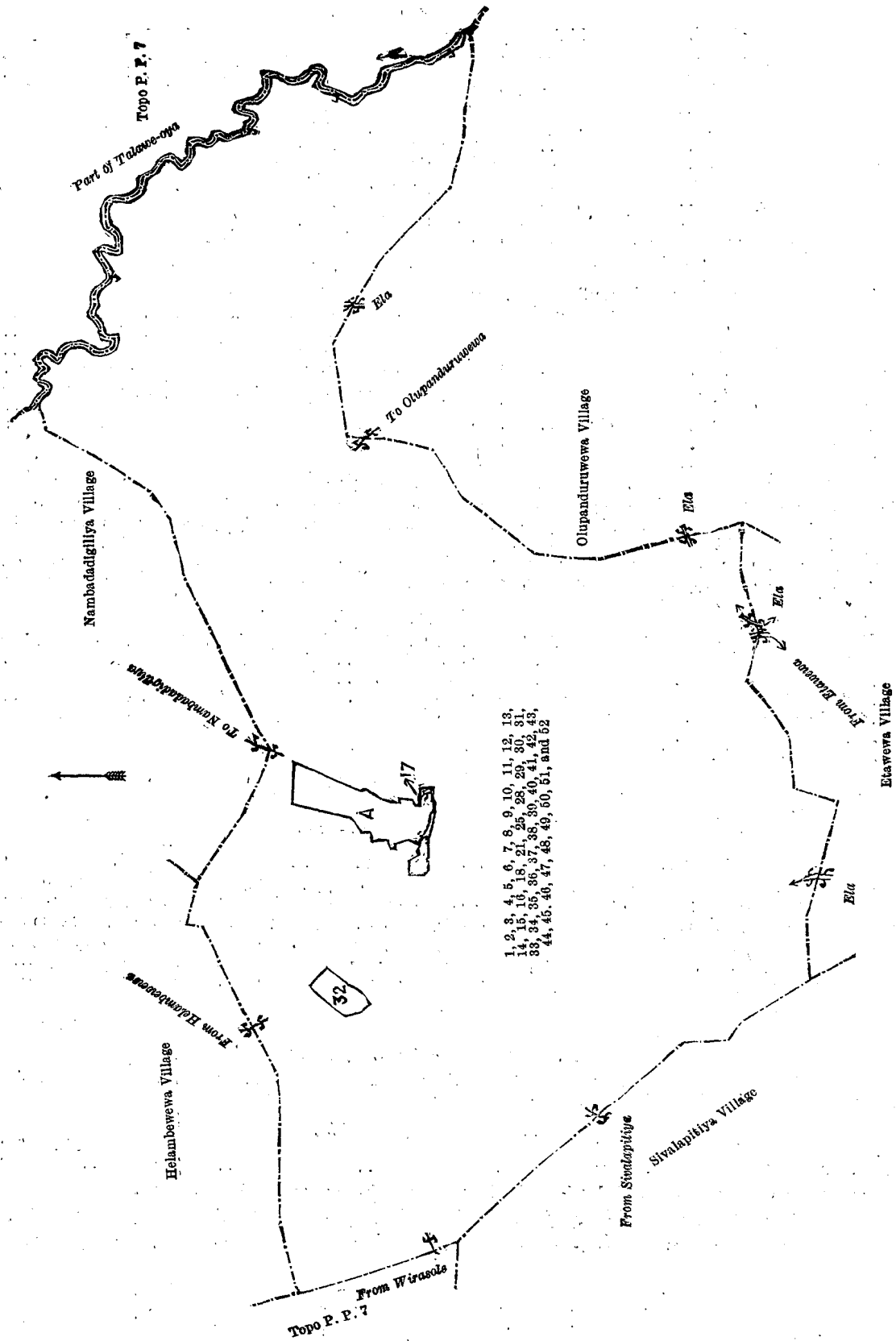
and bounded as follows: on the north by Galenbindunuwewalanda declared to be the property of the Crown under the Waste Lands Ordinances, the Wan-ela; on the east by Galenbindunuwewalanda declared to be the property of the Crown under the Waste Lands Ordinances; on the south by part of T. P. 261,473 (the Wan-ela), part of T. P. 261,473, part of T. P. 261,473; on the west by Galenbindunuwewalanda declared to be the property of the Crown under the Waste Lands Ordinances.



Surveyor-General's Office,
Colombo, September 25, 1917.

Scale of 4 Chains to an Inch.

W. C. S. INGLES,
Surveyor-General.



Surveyor-General's Office,
Colombo, September 25, 1917.


Scale of 32 Chains to an Inch.
Anuradhapura S. O. 81—1917.

W. C. S. INGLES,
Surveyor-General.

II.—Preliminary plan 640.

Lot.	Name of Land.	Extent, A. R. P.
12A ..	Accarawela ..	0 1 37

and bounded as follows : on the north by T. P. 197,362 ; on the east by Galenbindunuwewalanda declared to be the property of the Crown under the Waste Lands Ordinances ; on the south by Galenbindunuwewa sold by the Crown (T. P. 320,421), Galenbindunuwewa (reservation for stream) declared to be the property of the Crown under the Waste Lands Ordinances, the Dambagaha-ela, Galenbindunuwewa declared to be the property of the Crown under the Waste Lands Ordinances ; on the west by T. P. 87,096.



Surveyor-General's Office,
Colombo, September 25, 1917.

Scale of 4 Chains to an Inch.

W. C. S. INGLES,
Surveyor-General.

Anuradhapura S. O. 82—1917.

Anuradhapura Notice No. 6,685.

Notice under "The Waste Lands Ordinances of 1897, 1899, 1900, and 1903."

TAKE notice that unless within three months from November 23, 1917, the persons, if any, who claim any interest in the lands hereinafter mentioned or in any one or more of such lands or to some interest therein make claim in person or in writing to the said lands or any of them or to some interest therein to J. M. Davies, Esq., Special Officer appointed under section 28 of "The Waste Lands Ordinances of 1897, 1899, 1900, and 1903," at his office at Colombo :

Such Special Officer, in pursuance of the powers vested in him by the said Ordinances, will declare by writing under his hand that the said lands, or such of them as to which no claim has been made, are the property of the Crown.

J. M. DAVIES,
Special Officer.

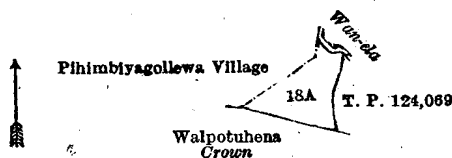
Description of the Lands referred to.

The following lots situated in the village of Tambalagollewa, Pahala Kende tulana, of the Kende korale of the Nuwaragam palata, in the North-Central Province, as described in the annexed diagrams :—

I.—Preliminary plan 590.

Lot.	Name of Land.	Extent, A. R. P.
18A ..	Siyambalagahawewekele ..	0 3 6

and bounded as follows : on the north by Wan-ela ; on the east by T. P. 124,069 ; on the south by Walpotuhena declared to be the property of the Crown under the Waste Lands Ordinances ; on the west by the village limit of Pihimbiyagollewa.



Surveyor-General's Office,
Colombo, September 19, 1917.

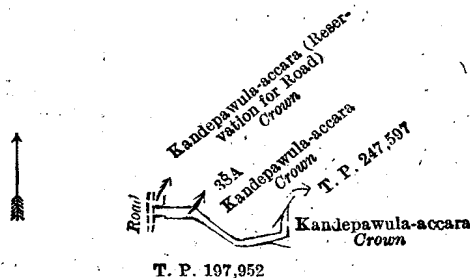
Scale of 8 Chains to an Inch.

W. C. S. INGLES,
Surveyor-General.

II.—Preliminary plan 590.

Lot.	Name of Land.	Extent, A. R. P.
38A ..	Wan-ela ..	0 0 22

and bounded as follows : on the north by Kandepawula-accara (reservation for road) declared to be the property of the Crown under the Waste Lands Ordinances, Kandepawula-accara declared to be the property of the Crown under the Waste Lands Ordinances, T. P. 247,597 ; on the east by Kandepawula-accara declared to be the property of the Crown under the Waste Lands Ordinances ; on the south by Kandepawula-accara declared to be the property of the Crown under the Waste Lands Ordinances, T. P. 197,952 ; on the west by a road.



Surveyor-General's Office,
Colombo, September 19, 1917

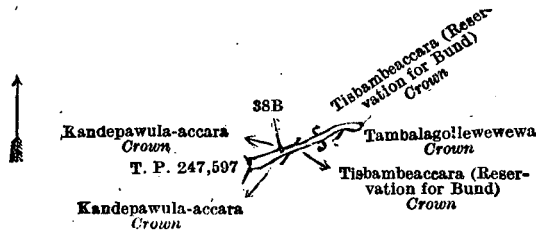
Scale of 8 Chains to an Inch.

W. C. S. INGLES,
Surveyor-General.

III.—Preliminary plan 590.

Lot.	Name of Land.	Extent, A. R. P.
38B ..	Wan-ela ..	0 0 21

and bounded as follows : on the north by Kandepawula-accara declared to be the property of the Crown under the Waste Lands Ordinances, Tisbambeaccara (reservation for bund) declared to be the property of the Crown under the Waste Lands Ordinances ; on the east by Tambalagollewewewa declared to be the property of the Crown under the Waste Lands Ordinances ; on the south by Tambalagollewewewa declared to be the property of the Crown under the Waste Lands Ordinances, Tisbambeaccara (reservation for road) declared to be the property of the Crown under the Waste Lands Ordinances, Kandepawula-accara declared to be the property of the Crown under the Waste Lands Ordinances ; on the west by T. P. 247,597.



Surveyor-General's Office,
Colombo, September 19, 1917.

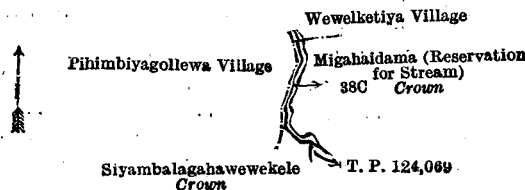
Scale of 8 Chains to an Inch.

W. C. S. INGLES,
Surveyor-General.

IV.—Preliminary plan 590.

Lot.	Name of Land.	Extent, A. R. P.
38C ..	Wan-ela ..	0 0 15

and bounded as follows : on the north by the village limit of Wewelketiya ; on the east by Migahaidama (reservation for stream) declared to be the property of the Crown under the Waste Lands Ordinances ; on the south by T. P. 124,069, Siyambalagahawewekele belonging to the Crown ; on the west by the village limit of Pihimbiyagollewa.



Surveyor-General's Office,
Colombo, September 19, 1917.

Scale of 8 Chains to an Inch.

W. C. S. INGLES,
Surveyor-General.

Anuradhapura S. O. 83—1917.

Anuradhapura Notice No. 6,686.

Notice under "The Waste Lands Ordinances of 1897, 1899, 1900, and 1903."

TAKE notice that unless within three months from November 23, 1917, the persons, if any, who claim any interest in the lands hereinafter mentioned or in any one or more of such lands or to some interest therein make claim in person or in writing to the said lands or any of them or to some interest therein to J. M. Davies, Esq., Special Officer appointed under section 28 of "The Waste Lands Ordinances of 1897, 1899, 1900, and 1903," at his office at Colombo :

Such Special Officer, in pursuance of the powers vested in him by the said Ordinances, will declare by writing under his hand that the said lands, or such of them as to which no claim has been made, are the property of the Crown.

J. M. DAVIES,
Special Officer.

Description of the Lands referred to.

The following lots situated in the village of Panikkamkulama, in the Moragolle Kadawat tulana of the Wilachchiya korale of the Nuwaragam palata, in the North-Central Province, as described in the annexed diagram :—

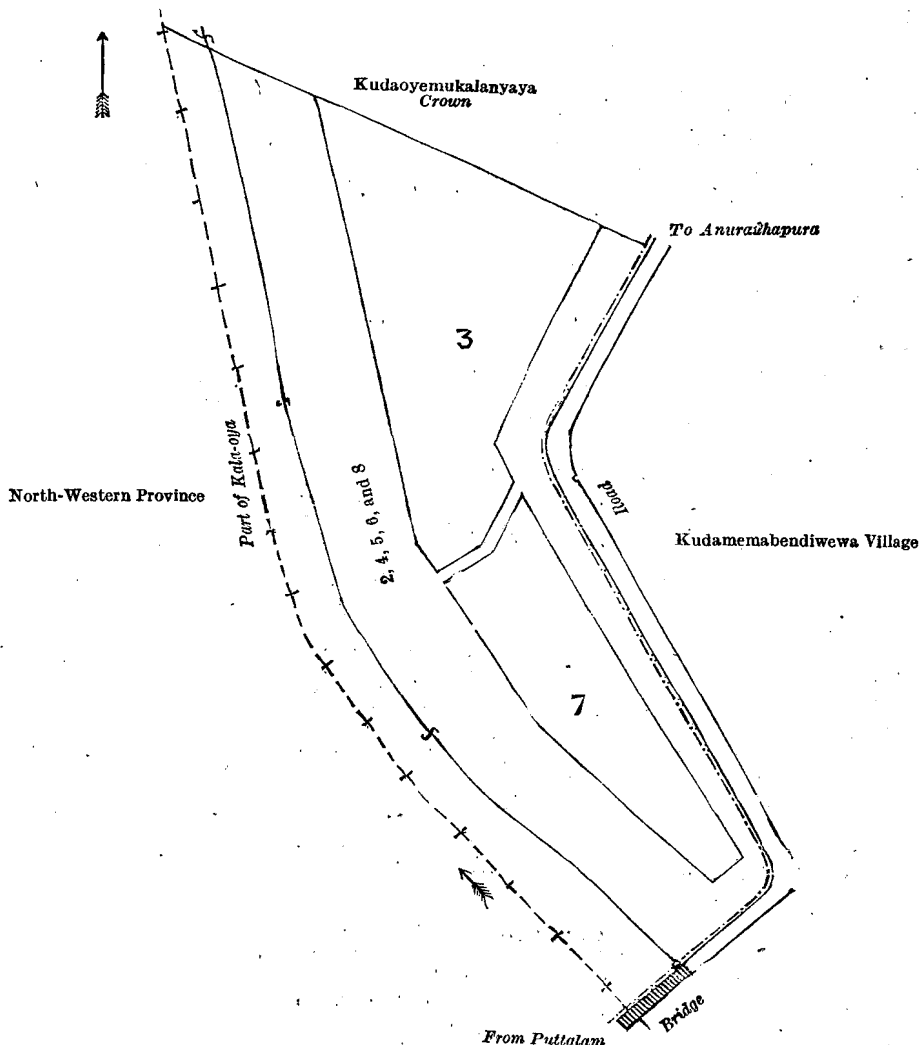
Topo preliminary plan 5.

Lot.	Name of Land.	Extent, A. R. P.	Lot.	Name of Land.	Extent, A. R. P.
2 ..	Maragahawalakele (reservation for Kala-oya)	.. 2 1 20	8 ..	Kala-oya (stream)	.. 2 1 9
4 ..	Reservation (path and reservation)	.. 0 0 10			
5 ..	Footpath	.. 0 0 1			
6 ..	Maragahawalakele (reservation for oya and road)	.. 3 0 23			
					7 3 23

and bounded as follows : on the north by Kudaoyemukalanyaya claimed by the Crown ; on the east by the village limit of Kuda Memabendiwewa (road from Anuradhapura to Puttalam) ; on the south by the village limit of Kuda Memabendiwewa (road from Anuradhapura to Puttalam, a bridge), boundary of North-Western Province (part of Kala-oya) ; on the west by the boundary of North-Western Province (part of Kala-oya).

NOTE.—The following lots lying within the above boundaries are excluded from this notice, and their aggregate acreage of 4 acres 2 roods and 25 perches is not included in the acreage of 7 acres 3 roods and 23 perches given above :—

Lot.	Name of Land.	Topo preliminary plan 5.	Extent, A. R. P.
3	T. P. 263,627	3 0 6
7	T. Ps. 263,150 and 222,813	1 2 19
			4 2 25



Surveyor-General's Office,
Colombo, September 19, 1917.

Scale of 4 Chains to an Inch.
Anuradhapura S. O. 84—1917.

W. C. S. INGLES,
Surveyor-General.

Matara Notice No. 6,687.

Notice under "The Waste Lands Ordinances of 1897, 1899, 1900, and 1903."

TAKE notice that unless within three months from November 23, 1917, the persons, if any, who claim any interest in the lands hereinafter mentioned or in any one or more of such lands appear before the Assistant Government Agent of the Matara District, at the Matara Kachcheri, and make claim to the said lands or any of them or to some interest therein :

Such Assistant Government Agent, in pursuance of the powers vested in him by "The Waste Lands Ordinances of 1897, 1899, 1900, and 1903," will declare by writing under his hand that the said lands, or such of them as to which no claim has been made, are the property of the Crown.

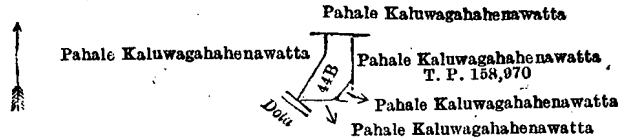
T. REID,
Assistant Government Agent.

Description of the Lands referred to.

The following lots situated in the village of Kotapola, in the Morawak korale of the Matara District, in the Southern Province, as described in the annexed diagrams :—

Lot.	Name of Land.	I.—Block survey preliminary plan 45.	Extent, A. R. P.
44B	Pahalakaluwagahahenewatta	0 1 2

and bounded as follows : on the north by Pahalakaluwagahahenewatta claimed by H. Danteah and others ; on the east by Pahalakaluwagahahenewatta (T. P. 158,970) claimed by H. Danteah and others ; on the south and west by Pahalakaluwagahahenewatta claimed by H. Danteah and others.



Surveyor-General's Office,
Colombo, April 4, 1917.

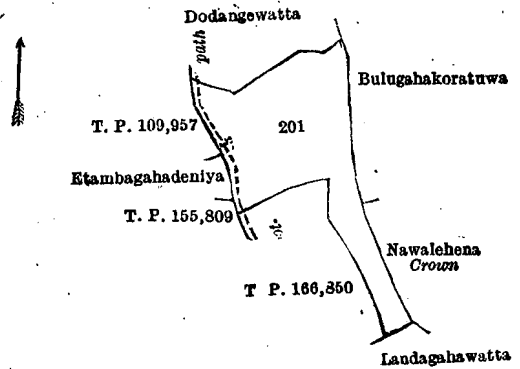
Scale of 8 Chains to an Inch.

A. H. G. DAWSON,
for Surveyor-General.

II.—Block survey preliminary plan 45.

Lot.	Name of Land.	Extent, A. R. P.
201	Bulugahakorahepangirihena	3 3 27

and bounded as follows : on the north by Dodangewatta claimed by Panagodage Don Thomis and others ; on the east by Bulugahakoratuwa claimed by D. D. W. Gunasekera, and Nawalehena claimed by the Crown ; on the south by Landagahawatta claimed by R. Matheshamy and others ; on the west by T. P. 166,850, T. P. 155,809, Etambagahadeniya claimed by D. D. W. Gunasekera and others, T. P. 109,957.



Surveyor-General's Office,
Colombo, April 4, 1917.

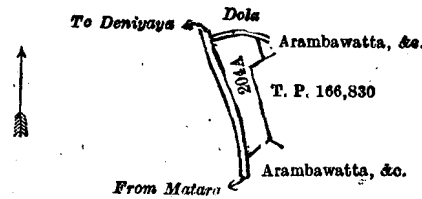
Scale of 8 Chains to an Inch.

A. H. G. DAWSON,
for Surveyor-General.

III.—Block survey preliminary plan 45.

Lot.	Name of Land.	Extent, A. R. P.
204A	Arambawatteparapatiya	0 2 6

and bounded as follows : on the north by a dola ; on the east by Arambawatta claimed by W. Adirian and others and T. P. 166,830 ; on the south by Arambawatta claimed by W. Adirian and others ; on the west by a road.



Surveyor-General's Office,
Colombo, April 4, 1917.

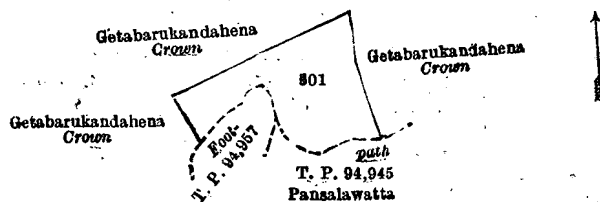
Scale of 8 Chains to an Inch.

A. H. G. DAWSON,
for Surveyor-General.

IV.—Block survey preliminary plan 45.

Lot.	Name of Land.	Extent, A. R. P.
501	Pansalwatta	2 2 30

and bounded as follows : on the north and east by Getabarukandahena claimed by the Crown ; on the south by a footpath, Pansalwatta (T. Ps. 94,945 and 94,957) ; on the west by Getabarukandahena claimed by the Crown.



Surveyor-General's Office,
Colombo, April 4, 1917.

Scale of 8 Chains to an Inch.

A. H. G. DAWSON,
for Surveyor-General.

FINAL ORDERS.

**Order under Section 4, Sub-section (1), of "The Waste Lands Ordinances of 1897, 1899, 1900, and 1903,"
declaring Lands to be Crown Property.**

In the matter of the lands commonly called or known as Polkotuwewatta, situate in the village of Poppitiya, in the Gandeke korale of the Uda Dumbara division of the Kandy District, in the Central Province, and of "The Waste Lands Ordinances of 1897, 1899, 1900, and 1903."

WHEREAS in pursuance of section 1 of the said Ordinances it was duly notified on the 24th day of November, 1916, that if no claim to the lands commonly called or known as Polkotuwewatta, situate in the village of Poppitiya, in the Gandeke korale of the Uda Dumbara division of the Kandy District, in the Central Province, containing in extent 1 acre and 23·62 perches, and shown as lots I 39 and J 39 in preliminary plan 6,350, as described in the annexed diagram, was made to the Assistant Government Agent of the Kandy District at his office in Kandy, in the Central Province, within the period of three months from the date specified in such notice, such lands would be declared the property of the Crown, and dealt with on account of the Crown (*vide* Notice No. 6,087):

And whereas Meddegedera Mutu Menika of Poppitiya made claim to the said lot I 39, and Polkotuwegedera Kalu Banda, also of Poppitiya, made claim to the said lot J 39, and whereas the two said claimants have withdrawn their claims to the said lands called or known as Polkotuwewatta, I, Humphrey William Codrington, Assistant Government Agent of the Kandy District of the Central Province, under and by virtue of the powers vested in me in that behalf by section 4 of the said Ordinances, do hereby on this 3rd day of October, 1917, order and declare, under section 4, sub-section (1), of the said Ordinances, that the said lands called or known as Polkotuwewatta, as more fully described herein below, are the property of the Crown.

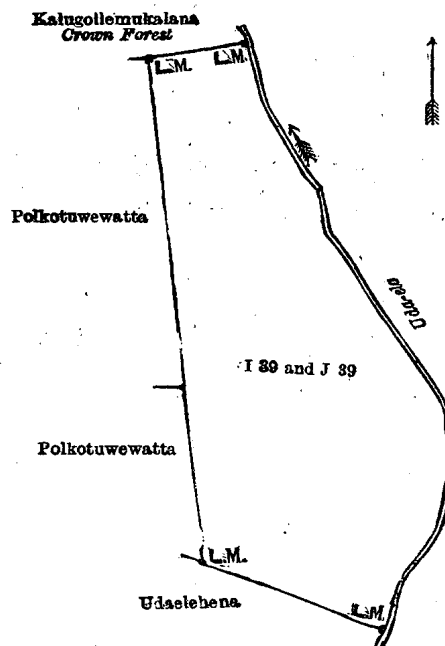
Description of the Lands referred to.

The following allotments of land situated in the village of Poppitiya, in the Gandeke korale of the Uda Dumbara division of the Kandy District, in the Central Province, as described in the annexed diagram:—

Preliminary plan 6,350.

Lot.	Name of Land.	Extent, A. R. P.
I 39	Polkotuwewatta	0 2 20
J 39	Do.	0 2 3·62
		<u>1 0 23·62</u>

and bounded as follows: on the north by Crown forest called Kolagollemukalana; on the south by Udaelehena claimed by K. Pulingurala; on the east by the Uda-ela; and on the west by Polkotuwewatta claimed by M. Mutumenika and Polkotuwewatta claimed by P. Kalu Banda.



Surveyor-General's Office,
Colombo, November 17, 1913.

Scale of 2 Chains to an Inch.

C. R. LUNDIE,
for Surveyor-General.

October 3, 1917.

H. W. CODRINGTON,
Assistant Government Agent.

**Order under Section 2 of "The Waste Lands Ordinances of 1897, 1899, 1900, and 1903,"
declaring Lands to be Crown Property.**

In the matter of the lands commonly called or known as Atubendigodakele and Muttettuwekele, situate in the village of Medagoda, in the Udapalata korale of the Tumpane division of the Kandy District, in the Central Province, and of "The Waste Lands Ordinances of 1897, 1899, 1900, and 1903."

THE notice required by section 1 of "The Waste Lands Ordinances of 1897, 1899, 1900, and 1903," having been duly published in manner prescribed by that section in respect of the above-named lands (*vide* Notice No. 6,200), and no claim having been made to the said lands or to any interest therein within the period of three months from the date specified in the said notice, I, Lewis James Barnetson Turner, Assistant Government Agent of the Kandy District of the Central Province, under and by virtue of the powers vested in me in that behalf by section 2 of the said Ordinances, do hereby on this 27th day of October, 1917, order and declare that the said lands, as more fully described herein below, situate in the village of Medagoda, in the Udapalata korale of the Tumpane division of the Kandy District, in the Central Province, and shown as lot 1 in preliminary plan 6,722 and lot 1 in preliminary plan 6,723, respectively, and in the annexed diagrams, and containing in extent 4 acres and 1 perch, are the property of the Crown.

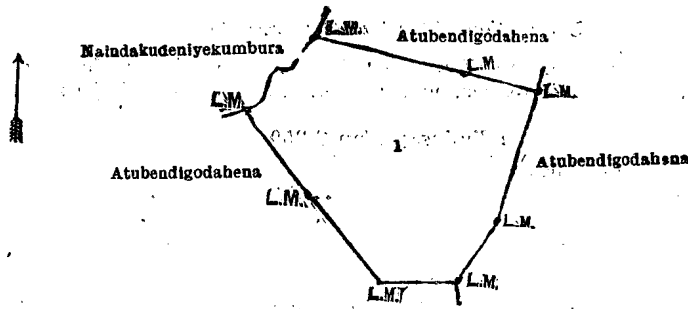
Description of the Lands referred to.

The following allotments of land situated in the village of Medagoda, in the Udapalata korale of the Tumpane division of the Kandy District, in the Central Province, as described in the annexed diagrams:—

I.—Preliminary plan 6,722.

Lot.	Name of Land.	Extent, A. R. P.
1	Atubendigodakele	2 0 1

and bounded as follows: on the north by Naindakudeniyeakumbura claimed by Dunusinghe Mudiyanseleage Punchi Banda, late Arachchi of Kinigama, and Atubendigodahena claimed by Medagodarallagedara Ukku Banda; on the south and west by Atubendigodahena claimed by Medagodarallagedara Dingiri Banda of Medagoda; and on the east by Atubendigodahena claimed by Herat Mudiyanseleagedera Ukku Banda, Arachchi of Gunadaha.



Surveyor-General's Office,
Colombo, December 6, 1916.

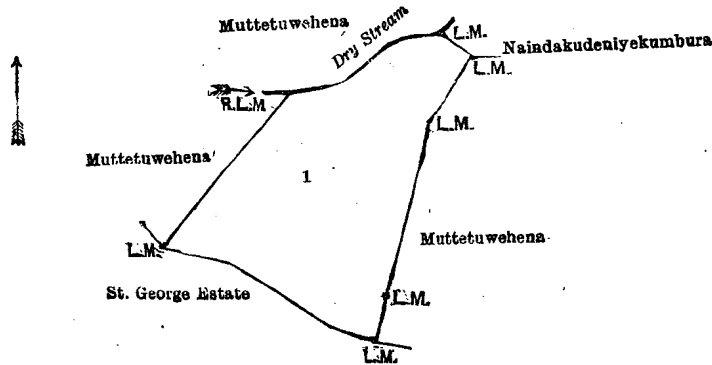
Scale of 4 Chains to an Inch.

C. R. LUNDIE,
for Surveyor-General.

II.—Preliminary plan 6,723.

Lot.	Name of Land.	Extent, A. R. P.
1	Muttettuwekele	2 0 0

and bounded as follows: on the north by a dry stream and land called Naindakudeniyeakumbura claimed by R. Hawwa; on the south by St. George estate claimed by Mr. Winter; on the east by land called Muttettuwehena claimed by D. Ukku Banda; and on the west by land called Muttettuwehena claimed by Sidakankani.



Surveyor-General's Office,
Colombo, December 6, 1916.

Scale of 4 Chains to an Inch.

C. R. LUNDIE,
for Surveyor-General.

October 27, 1917.

L. J. B. TURNER,
Assistant Government Agent.

Galle S. O. No. 374.

Order under Section 2 of "The Waste Lands Ordinances of 1897, 1899, 1900, and 1903,"
declaring Lands to be Crown Property.

In the matter of the lands commonly called or known as Minuwandeniyekekanatta, &c., situate in the village of Karagoda, in the Talpe pattu of the Galle District, in the Southern Province, and of "The Waste Lands Ordinances of 1897, 1899, 1900, and 1903."

THE notice required by section 1 of "The Waste Lands Ordinances of 1897, 1899, 1900, and 1903," having been duly published in manner prescribed by that section in respect of the above-named lands (*vide* Notice No. 6,424), and no claim having been made to the said lands or to any interest therein within the period of three months from the date specified in the said notice, I, Thomas Graham Willett, Special Officer appointed under section 28 of the said Ordinances, under and by virtue of the powers vested in me in that behalf by section 2 of the said Ordinances, do hereby on this 18th day of October, 1917, order and declare that the said lands, as more fully described herein below, situate in the village of Karagoda, in the Talpe pattu of the Galle District, in the Southern Province, and shown as lots 467 and 468 in preliminary plan 550 and in the annexed diagrams, and containing in extent 2 roods and 8 perches, are the property of the Crown.

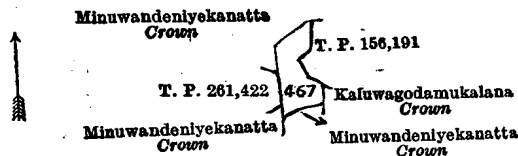
Description of the Lands referred to.

The following lots situated in the village of Karagoda, in the Talpe pattu of the Galle District, in the Southern Province, as described in the annexed diagrams:—

I.—Preliminary plan 550.

Lot.	Name of Land.	Extent, A. R. P.
467	Minuwandeniyekekanatta	0 2 0

and bounded as follows: on the north by Minuwandeniyekekanatta declared to be the property of the Crown under the Waste Lands Ordinances; on the east by T. P. 156,191, Kaluwagodamukalana declared to be the property of the Crown under the Waste Lands Ordinances; on the south by Minuwandeniyekekanatta declared to be the property of the Crown under the Waste Lands Ordinances; on the west by Minuwandeniyekekanatta declared to be the property of the Crown under the Waste Lands Ordinances, T. P. 261,422, Minuwandeniyekekanatta declared to be the property of the Crown under the Waste Lands Ordinances.



Surveyor-General's Office,
Colombo, March 12, 1917.


Scale of 8 Chains to an Inch.

A. H. G. DAWSON,
for Surveyor-General.

II.—Preliminary plan 550.

Lot.	Name of Land.	Extent, A. R. P.
468	Minuwandeniyekekanatta	0 0 8

and bounded as follows: on the north by Minuwandeniyekekanatta declared to be the property of the Crown under the Waste Lands Ordinances; on the east, south, and west by T. P. 156,191.



Surveyor-General's Office,
Colombo, March 12, 1917.

Scale of 8 Chains to an Inch.

A. H. G. DAWSON,
for Surveyor-General.

October 18, 1917.

T. G. WILLET,
Special Officer.

Hambantota S. O. No. 1,385.

Order under Section 4, Sub-section (1), of "The Waste Lands Ordinances of 1897, 1899, 1900, and 1903,"
declaring Lands to be Crown Property.

In the matter of the lands commonly called or known as Kuttuhena and Godellaudamandiya, situate in the village of Omare, in the West Giruwa pattu of the Hambantota District, in the Southern Province, and of "The Waste Lands Ordinances of 1897, 1899, 1900, and 1903."

WHEREAS in pursuance of section 1 of the said Ordinances it was duly declared and notified on the 14th day of March, 1913, that if no claim to the said lands commonly called or known as Kuttuhena and Godellaudamandiya, situate in the village of Omare, in the West Giruwa pattu of the Hambantota District, in the Southern Province, containing in extent 1 acre 3 roods and 37 perches, and shown as lots 92 and 161 in preliminary plan 161 and in the annexed diagrams, was made to Walter Ernest Wait, Special Officer appointed under section 28 of the said Ordinances, within the period of three months from the date specified in the said notice, such lands would be declared to be the property of the Crown (*vide* Notice No. 4,785):

And whereas Don Cornelis Jayasuriya made claim thereto, and Ralph Marcus Meaburn Worsley, Special Officer appointed under section 28 of the said Ordinances, made due inquiry into such claim, and whereas the said claimant and the said Ralph Marcus Meaburn Worsley, Special Officer, with the consent of His Excellency the Governor, came to an agreement in writing dated the 27th day of October, 1913, concerning the said lands, under section 4, sub-section (1), of the said Ordinances, whereby it was agreed that the said claimant should be declared the purchaser of the said lands upon payment, on or before the 27th day of January, 1914, to the Assistant Government Agent of Hambantota, at Tangalla, of a sum of Rupees Thirty-four only (Rs. 34), as the purchase amount of the said lands; and whereas it was further agreed by the said agreement that in default of such payment the claim of the said claimant to the said lands in respect of which the said payment was to be made should be considered to have been withdrawn, and the said lands should be declared to be the property of the Crown; and whereas the said claimant has failed to make the said payment by the due date, the said lands, as more fully described herein below, are declared to be the property of the Crown.

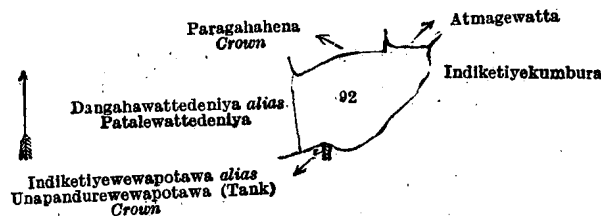
Description of the Lands referred to.

The following lots situated in the village of Omare, in the West Giruwa pattu of the Hambantota District, in the Southern Province, as described in the annexed diagrams:—

I.—Preliminary plan 161.

Lot.	Name of Land.	Extent, A. R. P.
92	Kuttuhena	1 3 9

and bounded as follows: on the north by Paragahahena to be declared the property of the Crown under the Waste Lands Ordinances, Atmagewatta claimed by Gunasekera Kankanange Juwanis and others; on the east by Indiketiyekumbura claimed by Gunarat Wadigadiwakara and others; on the south by Indiketiyewewapotawa *alias* Unapandurewewapotawa (tank) to be declared the property of the Crown under the Waste Lands Ordinances; on the west by Dangahawattedeniya *alias* Patalewattedeniya claimed by Kulasin Liyanage Pedris.



Surveyor-General's Office,
Colombo, February 28, 1917.

Scale of 8 Chains to an Inch.

A. H. G. DAWSON,
for Surveyor-General.

II.—Preliminary plan 161.

Lot.	Name of Land.	Extent, A. R. P.
161	Godellaudamandiya	0 0 28

and bounded as follows: on the north by village limit of Ethpitiya; on the east by Nindamandiya claimed by Alahaperumage Don Dines and another; on the south by Nindamandiyakella sold under the Waste Lands Ordinances to Wilwara Arachchige Dingihamy; on the west by the village limit of Ethpitiya.



Surveyor-General's Office,
Colombo, February 28, 1917.

Scale of 8 Chains to an Inch.

A. H. G. DAWSON,
for Surveyor-General.

August 9, 1917. T. G. WILLETT,
Special Officer.

Hambantota S. O. No. 1,386.**Order under Section 4, Sub-section (1), of "The Waste Lands Ordinances of 1897, 1899, 1900, and 1903."**

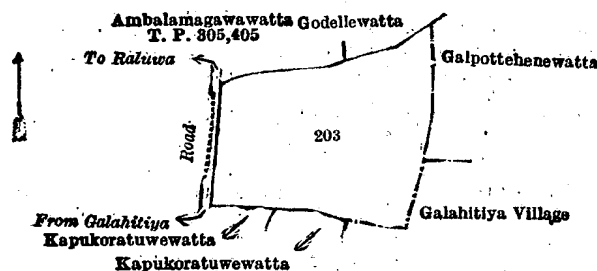
In the matter of the land commonly called or known as Galpottēhenekoratuwa, situate in the village of Omare, in the West Giruwa pattu of the Hambantota District, in the Southern Province, and of "The Waste Lands Ordinances of 1897, 1899, 1900, and 1903."

WHEREAS in pursuance of section 1 of the said Ordinances it was duly declared and notified on the 14th day of March, 1913, that if no claim to the land commonly called or known as Galpottēhenekoratuwa, situate in the village of Omare, in the West Giruwa pattu of the Hambantota District, in the Southern Province, containing in extent 5 acres 2 roods and 26 perches, and shown as lot 203 in preliminary plan 161 and in the annexed diagram, was made to Walter Ernest Wait, Special Officer appointed under section 28 of the said Ordinances, within the period of three months from the date specified in the said notice, such land would be declared the property of the Crown, and dealt with on account of the Crown (*vide* Notice No. 4,785):

And whereas (1) Ranasinge Babunhamy *alias* Cornelis and (2) Ranasinge Don Dines made claim thereto, and Ralph Marcus Meaburn Worsley, Special Officer appointed under section 28 of the said Ordinances, made due inquiry into such claim, and whereas the said claimants and the said Ralph Marcus Meaburn Worsley, with the consent of His Excellency the Governor, came to an agreement in writing dated the 28th day of October, 1913, concerning the said land, under section 4, sub-section (1), of the said Ordinances, whereby it was agreed that Ranasinge Don Siman should be declared the purchaser of the said land upon payment to the Settlement Officer of a sum of Rupees Eighty-nine only (Rs. 89), as the purchase amount of the said land, and whereas the said amount has been duly paid by the said claimants, the said Ranasinge Don Siman is hereby, in pursuance of the agreement aforementioned, declared to be the purchaser of the said land, as more fully described herein below.

Description of the Land referred to.

The land commonly called or known as Galpottēhenekoratuwa, situated in the village of Omare, in the West Giruwa pattu of the Hambantota District, in the Southern Province, containing in extent 5 acres 2 roods and 26 perches, and shown as lot 203 in preliminary plan 161 and in the annexed diagram; and bounded as follows; on the north by Ambalagama-gawawatta granted at half-improved value (T. P. 305,405), Godellewatta sold under the Waste Lands Ordinances to Gunasekera Kankanange Nikulas; on the east by Galpottēhenewatta claimed by Ranasinge Babun, the village limit of Galahitiya; on the south by the village limit of Galahitiya, Kapukoratuwewatta claimed by Wannī Achchige Appu and others, Kapukoratuwewatta sold under the Waste Lands Ordinances to Wannī Achchige Andiris and others; on the west by the road from Galahitiya to Raluwa.



Surveyor-General's Office,
Colombo, February 28, 1917.

Scale of 8 Chains to an Inch.

A. H. G. DAWSON,
for Surveyor-General.

August 9, 1917.

T. G. WILLETT,
Special Officer.

Hambantota S. O. No. 1,387.

Order under Section 4, Sub-section (1), of "The Waste Lands Ordinances of 1897, 1899, 1900, and 1903."

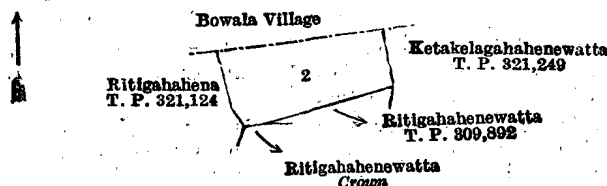
In the matter of the land commonly called or known as Ritigahahenekella, situate in the village of Omare, in the West Giruwa pattu of the Hambantota District, in the Southern Province, and of "The Waste Lands Ordinances of 1897, 1899, 1900, and 1903."

WHEREAS in pursuance of section 1 of the said Ordinances it was duly declared and notified on the 14th day of March, 1913, that if no claim to the land commonly called or known as Ritigahahenekella, situate in the village of Omare, in the West Giruwa pattu of the Hambantota District, in the Southern Province, containing in extent 2 acres and 10 perches, and shown as lot 2 in preliminary plan 161, and in the annexed diagram, was made to Walter Ernest Wait, Special Officer appointed under section 28 of the said Ordinances, within the period of three months from the date specified in the said notice, such land would be declared the property of the Crown, and dealt with on account of the Crown (*vide* Notice No. 4,785):

And whereas Senarat Patiranaige Endoris made claim thereto, and Ralph Marcus Meaburn Worsley, Special Officer appointed under section 28 of the said Ordinances, made due inquiry into such claim, and whereas the said claimant and the said Ralph Marcus Meaburn Worsley, Special Officer, with the consent of His Excellency the Governor, came to an agreement in writing dated the 27th day of October, 1913, concerning the said land, under section 4, sub-section (1), of the said Ordinances, whereby it was agreed that the said claimant should be declared along with Senarat Patiranaige Kiri Appu the purchaser of the said land upon payment, on or before the 27th day of January, 1914, to the Assistant Government Agent of Hambantota, at Tangalla, of a sum of Rupees Thirty-five only (Rs. 35), as the purchase amount of the said land, and whereas the said amount has been duly paid by the said claimant, he is hereby, in pursuance of the agreement aforementioned, declared along with the said Senarat Patiranaige Kiri Appu to be the purchasers of the said land, as more fully described herein below.

Description of the Land referred to.

The land commonly called or known as Ritigahahenekella, situated in the village of Omare, in the West Giruwa pattu of the Hambantota District, in the Southern Province, containing in extent 2 acres and 10 perches, and shown as lot 2 in preliminary plan 161 and in the annexed diagram; and bounded as follows: on the north by the village limit of Bowala; on the east by Ketakelagahahenewatta sold by the Crown (T. P. 321,249); on the south by Ritigahahenewatta sold by the Crown (T. P. 309,892), Ritigahahenewatta belonging to the Crown; on the west by Ritigahahena sold by the Crown (T. P. 321,124).



Surveyor-General's Office,
Colombo, February 28, 1917.

Scale of 8 Chains to an Inch.

A. H. G. DAWSON,
for Surveyor-General.

August 9, 1917.

T. G. WILLETT,
Special Officer.

Hambantota S. O. No. 1,388.

Order under Section 4, Sub-section (1), of "The Waste Lands Ordinances of 1897, 1899, 1900, and 1903," declaring Land to be Crown Property.

In the matter of the land commonly called or known as Paragahahena, Bogahahenekella, and Madugahawalehena, situate in the village of Omare, in the West Giruwa pattu of the Hambantota District, in the Southern Province, and of "The Waste Lands Ordinances of 1897, 1899, 1900, and 1903."

WHEREAS in pursuance of section 1 of the said Ordinances it was duly declared and notified on the 14th day of March, 1913, that if no claim to the land commonly called or known as Paragahahena, Bogahahenekella, and Madugahawalehena, situate in the village of Omare, in the West Giruwa pattu of the Hambantota District, in the Southern Province, containing in extent 7 acres 1 rood and 32 perches, and shown as lot 84 in preliminary plan 161 and in the annexed diagram, was made to Walter Ernest Wait, Special Officer appointed under section 28 of the said Ordinances, within the period of three months from the date specified in the said notice, such land would be declared to be the property of the Crown, and dealt with on account of the Crown (*vide* Notice No. 4,785):

And whereas (1) Senarat Patiranaige Don Mathes and (2) Don Cornelis Jayasuriya made claim thereto, and Ralph Marcus Meaburn Worsley and I, Howard Orme Fox, Special Officers appointed under section 28 of the said Ordinances, made due inquiry into such claim, and whereas the said 1st claimant by an agreement dated the 27th day of June, 1916, in consideration of being declared the purchaser of lot 38 of the said notice and preliminary plan, for a sum of Rs. 37.60, withdrew his claim to the said lot 84, and whereas the said 2nd claimant and the said Howard Orme Fox, Special Officer,

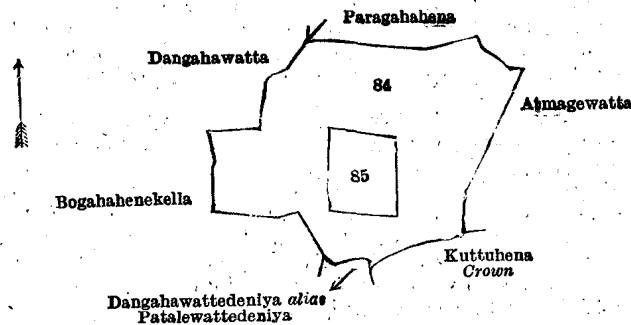
with the consent of His Excellency the Governor, came to an agreement in writing dated the 27th day of June, 1916, concerning the said lot 84, under section 4, sub-section (1), of the said Ordinances, whereby it was agreed that the said 2nd claimant should be declared the purchaser of 2½ acres more or less of the said lot 84 upon payment, on or before the 27th day of September, 1916, to the Assistant Government Agent at Hambantota, or to the Treasury Officer at Tangalla, or to the Settlement Officer, of a sum of Rupees Thirty-seven and Cents Fifty only (Rs. 37·50), as the purchase amount of the said 2½ acres more or less, and the said 2nd claimant withdrew his claim to the remainder of the said lot 84; and whereas it was further agreed that in default of such payment the claim of the said 2nd claimant to the said 2½ acres more or less in respect of which the said payment was to be made should also be considered to have been withdrawn, and the said 2½ acres more or less should be declared to be the property of the Crown; and whereas the said 2nd claimant has failed to make the said payment by the due date the whole of the said lot 84, as more fully described herein below, is declared to be the property of the Crown.

Description of the Land referred to.

The land commonly called or known as Paragahahena, Bogahahenekella, and Madugahawalehena, situated in the village of Omare, in the West Giruwa pattu of the Hambantota District, in the Southern Province, containing in extent 7 acres 1 rood and 32 perches, and shown as lot 84 in preliminary plan 161 and in the annexed diagram; and bounded as follows: on the north by Paragahahena claimed by Senarat Patiranage Don Mathes; on the east by Atmagewatta claimed by Gunasekera Kankanange Juwanis and others; on the south by Kuttuhena to be declared the property of the Crown under the Waste Lands Ordinances, Dangahawattedeniya *alias* Patahawattedeniya claimed by Kulasin Liyanage Pediris, Bogahahenekella claimed by Kodituwakkuge Juwanis; on the west by Bogahahenekella claimed by Kodituwakkuge Juwanis, Dangahawatta claimed by Gunasekera Kankanange Babun and another.

NOTE.—The following lot lying within the above-mentioned boundaries is excluded from this order, and its extent of 3 roods and 36 perches is not included in the acreage of 7 acres 1 rood and 32 perches given above:—

Preliminary plan 161.			Extent, A. R. P.
Lot.	Name of Land.		
85	Paragahahenewatta	...	0 3 36



Surveyor-General's Office,
Colombo, February 28, 1917.

Scale of 8 Chains to an Inch.

A. H. G. DAWSON,
for Surveyor-General.

August 9, 1917.

T. G. WILLETT,
Special Officer.

Hambantota S. O. No. 1,389.

Order under Section 4, Sub-section (1), of "The Waste Lands Ordinances of 1897, 1899, 1900, and 1903."

In the matter of the lands commonly called or known as Kapukoratuwewatta and Kapukoratuwedeniya, situate in the village of Omare, in the West Giruwa pattu of the Hambantota District, in the Southern Province, and of "The Waste Lands Ordinances of 1897, 1899, 1900, and 1903."

WHEREAS in pursuance of section 1 of the said Ordinances it was duly declared and notified on the 14th day of March, 1913, that if no claim to the lands commonly called or known as Kapukoratuwewatta and Kapukoratuwedeniya, situate in the village of Omare, in the West Giruwa pattu of the Hambantota District, in the Southern Province, containing in extent 2 acres 2 roods and 33 perches, and shown as lots 206 and 207 in preliminary plan 161 and in the annexed diagram, was made to Walter Ernest Wait, Special Officer appointed under section 28 of the said Ordinances, within the period of three months from the date specified in the said notice, such lands would be declared the property of the Crown, and dealt with on account of the Crown (*vide* Notice No. 4,785):

And whereas Wannu Achchige Andiris made claim thereto, and Ralph Marcus Meaburn Worsley, Special Officer appointed under section 28 of the said Ordinances, made due inquiry into such claim, and whereas the said claimant and the said Ralph Marcus Meaburn Worsley, Special Officer, with the consent of His Excellency the Governor, came to an agreement in writing dated the 25th day of October, 1913, concerning the said lands, under section 4, sub-section (1), of the said Ordinances, whereby it was agreed that the said claimant should be declared along with (1) Wannu Achchige Appu, (2) Wannu Achchige Punchihamy, and (3) Motagedera Arachchige Don Nikulas the purchasers of the said lands upon payment, on or before the 25th day of January, 1914, to the Assistant Government Agent of Hambantota, at Tangalla, of a sum of Rupees Forty-five only (Rs. 45), as the purchase amount of the said lands, and whereas the said amount has been duly paid by the said claimant, he is hereby, in pursuance of the agreement aforementioned, declared along with the said (1) Wannu Achchige Appu, (2) Wannu Achchige Punchihamy, and (3) Motagedera Arachchige Don Nikulas to be the purchasers of the said lands, as more fully described herein below.

Description of the Lands referred to.

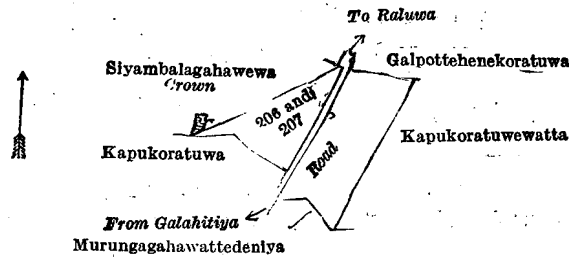
The following lots situated in the village of Omare, in the West Giruwa pattu of the Hambantota District, in the Southern Province, as described in the annexed diagram:—

Preliminary plan 161.			Extent, A. R. P.
Lot.	Name of Land.		
206	Kapukoratuwewatta	...	1 2 10
207	Kapukoratuwedeniya	...	1 0 23

(Exclusive of the road passing through the land.)

2 2 33

and bounded as follows : on the north by Siyambalagahawewa to be declared the property of the Crown under the Waste Lands Ordinances, Galpottehenekoratuwa sold under the Waste Lands Ordinances to Ranasinge Don Siman ; on the east by Kapukoratuwewatta claimed by Wanni Achchige Appu and others ; on the south by Murungagahawattedeniya sold under the Waste Lands Ordinances to Wirasin Kankanange Don Juwanis, road from Galahitiya to Raluwa, Kapukoratuwa sold under the Waste Lands Ordinances to Senarat Patiranage Malhamy and another ; on the west by Siyambalagahawewa to be declared the property of the Crown under the Waste Lands Ordinances.



Surveyor-General's Office,
Colombo, February 28, 1917.

Scale of 8 Chains to an Inch.

A. H. G. DAWSON,
for Surveyor-General.

T. G. WILLETT,
Special Officer.

August 9, 1917.

Hambantota S. O. No. 1,390.

Order under Section 4, Sub-section (1), of "The Waste Lands Ordinances of 1897, 1899, 1900, and 1903."

In the matter of the lands commonly called or known as Kapukoratuwa and Murungagahawattedeniya, situate in the village of Omare, in the West Giruwa pattu of the Hambantota District, in the Southern Province, and of "The Waste Lands Ordinances of 1897, 1899, 1900, and 1903."

WHEREAS in pursuance of section 1 of the said Ordinances it was duly declared and notified on the 14th day of March, 1913, that if no claim to the lands commonly called or known as Kapukoratuwa and Murungagahawattedeniya, situate in the village of Omare, in the West Giruwa pattu of the Hambantota District, in the Southern Province, containing in extent 3 acres 2 roods and 33 perches, and shown as lots 198 and 208 in preliminary plan 161 and in the annexed diagrams, was made to Walter Ernest Wait, Special Officer appointed under section 28 of the said Ordinances, within the period of three months from the date specified in the said notice, such lands would be declared the property of the Crown, and dealt with on account of the Crown (*vide* Notice No. 4,785) :

And whereas Senerat Patiranage Malhamy made claim thereto, and Ralph Marcus Meaburn Worsley, Special Officer appointed under section 28 of the said Ordinances, made due inquiry into such claim, and whereas the said claimant and the said Ralph Marcus Meaburn Worsley, Special Officer, with the consent of His Excellency the Governor, came to an agreement in writing dated the 27th day of October, 1913, concerning the said lands, under section 4, sub-section (1), of the said Ordinances, whereby it was agreed (a) that the said claimant should be declared along with Lalpe Wickremage Don Andreas the purchaser of the said lot 198 and (b) that Wirasin Kankanange Don Juwanis should be declared the purchaser of the said lot 208 upon payment to the Settlement Officer of a sum of Rupees Sixty-one only (Rs. 61), as the purchase amount of the said lands, and whereas the said amount has been duly paid, the said claimant is hereby, in pursuance of the agreement aforementioned, declared along with the said Lalpe Wickremage Don Andreas to be the purchaser of the said lot 198, and the said Wirasin Kankanange Don Juwanis is declared to be the purchaser of the said lot 208, as more fully described herein below.

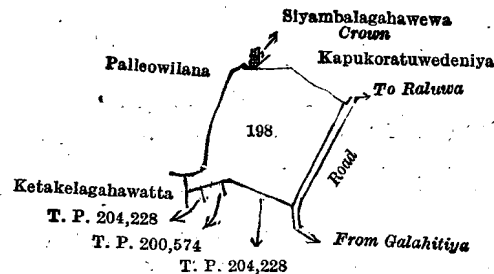
Description of the Lands referred to.

The following lots situated in the village of Omare, in the West Giruwa pattu of the Hambantota District, in the Southern Province, as described in the annexed diagrams :—

Preliminary plan 161.

Lot.	Name of Land.	Extent, A. R. P.
198	Kapukoratuwa	2 1 37

and bounded as follows : on the north by Palleowilana claimed by Ranasinge Davith and others, Siyambalagahawewa to be declared the property of the Crown under the Waste Lands Ordinances, Kapukoratuwedeniya sold under the Waste Lands Ordinances to Wanni Achchige Andris and three others ; on the east by the road from Raluwa to Galahitiya ; on the south by T. Ps. 204,228, 200,574, 204,228 ; on the west by Ketakelagahawatta claimed by Kodituwakkuge Babahamy and another, Palleowilana claimed by Ranasinga Davith and others.



Surveyor-General's Office,
Colombo, February 28, 1917.

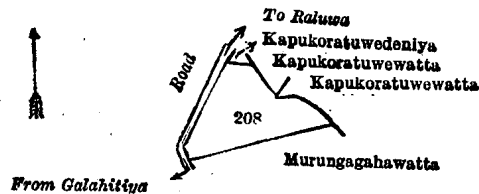
Scale of 8 Chains to an Inch.

A. H. G. DAWSON,
for Surveyor-General.

II.—Preliminary plan 161.

Lot.	Name of Land.	Extent, A. R. P.
208	Murungagahawattedeniya	1 0 36

and bounded as follows : on the north by Kapukoratuwedeniya sold under the Waste Lands Ordinances to Wanni Achchige Andris and others, Kapukoratuwewatta sold under the Waste Lands Ordinances to Wanni Achchige Andris and others, Kapukoratuwewatta claimed by Wanni Achchige Appu and others ; on the east by Kapukoratuwewatta claimed by Wanni Achchige Appu ; on the south by Murungagahawatta claimed by Senarat Patiranage Malhamy ; on the west by the road from Galahitiya to Raluwa.



Surveyor-General's Office,
Colombo, February 28, 1917.

Scale of 8 Chains to an Inch.

A. H. G. DAWSON,
for Surveyor-General.

T. G. WILLETT,
Special Officer.

August 9, 1917.

Hambantota S. O. No. 1,391.

Order under Section 4, Sub-section (1), of "The Waste Lands Ordinances of 1897, 1899, 1900, and 1903,"

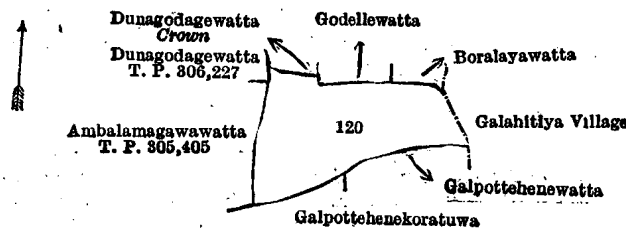
In the matter of the land commonly called or known as Godellewatta, situate in the village of Omare, in the West Giruwa pattu of the Hambantota District, in the Southern Province, and of "The Waste Lands Ordinances of 1897, 1899, 1900, and 1903."

WHEREAS in pursuance of section 1 of the said Ordinances it was duly declared and notified on the 14th day of March, 1913, that if no claim to the land commonly called or known as Godellewatta, situate in the village of Omare, in the West Giruwa pattu of the Hambantota District, in the Southern Province, containing in extent 3 acres and 12 perches, and shown as lot 120 in preliminary plan 161 and in the annexed diagram, was made to Walter Ernest Wait, Special Officer appointed under section 28 of the said Ordinances, within the period of three months from the date specified in the said notice, such land would be declared the property of the Crown, and dealt with on account of the Crown (*vide* Notice No. 4,785):

And whereas Gunasekera Kankanange Nikulas made claim thereto, and Ralph Marcus Meaburn Worsley, Special Officer appointed under section 28 of the said Ordinances, made due inquiry into such claim, and whereas the said claimant and the said Ralph Marcus Meaburn Worsley, Special Officer, with the consent of His Excellency the Governor, came to agreement in writing dated the 27th day of October, 1913, concerning the said land, under section 4, sub-section (1), of the said Ordinances, whereby it was agreed that the said claimant should be declared the purchaser of the said land upon payment, on or before the 27th day of January, 1914, to the Assistant Government Agent of Hambantota, at Tangalla, of a sum of Rupees Forty-nine only (Rs. 49), as the purchase amount of the said land, and whereas the said amount has been duly paid by the said claimant, he is hereby, in pursuance of the agreement afore-mentioned, declared to be the purchaser of the said land, as more fully described herein below.

Description of the Land referred to.

The land commonly called or known as Godellewatta, situated in the village of Omare, in the West Giruwa pattu of the Hambantota District, in the Southern Province, containing in extent 3 acres and 12 perches, and shown as lot 120 in preliminary plan 161 and in the annexed diagram; and bounded as follows: on the north by Dunagodagewatta belonging to the Crown, Godellewatta claimed by Wepotaira *alias* Gunasekera Kankanange Nikulas, Boralayawatta sold under the Waste Lands Ordinances to Ittedemaliya Indasara Terunnanse; on the east by the village limit of Galahitiya; on the south by Galpottchenewatta claimed by Ranasinge Babun and Galpottchenekoratuwa sold under the Waste Lands Ordinances to Ranasinge Don Siman; on the west by Ambalamagawawatta granted at half-improved value (T. P. 305,405), Dunagodagewatta sold by the Crown (T. P. 306,227).



Surveyor-General's Office,
Colombo, February 28, 1917.

Scale of 8 Chains to an Inch.

A. H. G. DAWSON,
for Surveyor-General.

T. G. WILLETT,
Special Officer.

August 9, 1917.

Hambantota S. O. No. 1,392:

Order under Section 4, Sub-section (1), of "The Waste Lands Ordinances of 1897, 1899, 1900, and 1903."

In the matter of the land commonly called or known as Balamuttagewatta, situate in the village of Omare, in the West Giruwa pattu of the Hambantota District, in the Southern Province, and of "The Waste Lands Ordinances of 1897, 1899, 1900, and 1903."


WHEREAS in pursuance of section 1 of the said Ordinances it was duly declared and notified on the 14th day of March, 1913, that if no claim to the land commonly called or known as Balamuttagewatta, situate in the village of Omare, in the West Giruwa pattu of the Hambantota District, in the Southern Province, containing in extent 3 acres 2 roods and 4 perches, and shown as lot 272 in preliminary plan 161 and in the annexed diagram, was made to Walter Ernest Wait, Special Officer appointed under section 28 of the said Ordinances, within the period of three months from the date specified in the said notice, such land would be declared the property of the Crown, and dealt with on account of the Crown (*vide* Notice No. 4,785):

And whereas Wijewickremage Don Juwanis made claim thereto, and Ralph Marcus Meaburn Worsley, Special Officer appointed under section 28 of the said Ordinances, made due inquiry into such claim, and whereas the said claimant and the said Ralph Marcus Meaburn Worsley, Special Officer, with the consent of His Excellency the Governor, came to an agreement in writing dated the 27th day of October, 1913, concerning the said land, under section 4, sub-section (1), of the said Ordinances, whereby it was agreed that the said claimant should be declared the purchaser of the said land

upon payment, on or before the 27th day of January, 1914, to the Assistant Government Agent of Hambantota, at Tangalla, of a sum of Rupees Forty only (Rs. 40), as the purchase amount of the said land, and whereas the said amount has been duly paid by the said claimant, he is hereby, in pursuance of the agreement aforementioned, declared to be the purchaser of the said land, as more fully described herein below.

Description of the Land referred to.

The land commonly called or known as Balamuttagewatta, situated in the village of Omare, in the West Giruwa pattu of the Hambantota District, in the Southern Province, containing in extent 3 acres 2 roods and 4 perches, and shown as lot 272 in preliminary plan 161 and in the annexed diagram; and bounded as follows: on the north by Kuruwitihenewatta sold by the Crown (T. P. 311,193), Pelawatta claimed by Don Samel Basnayaka; on the east by Galpottihena (private), Ketakelagahawatta sold under the Waste Lands Ordinances to Liyanagama Kankanange Dona Gimara Hamine; on the south by Ketakelagahawatta *alias* Balamuttagehena sold under the Waste Lands Ordinances to Don Samel Basnayaka, Dunumadalagahawatta sold by the Crown (T. P. 318,763); on the west by the village limit of Walasmulla.



Surveyor-General's Office,
Colombo, February 28, 1917.

Scale of 8 Chains to an Inch.

A. H. G. DAWSON,
for Surveyor-General.

August 10, 1917.

T. G. WILLETT,
Special Officer.

Hambantota S. O. No. 1,393.

Order under Section 4, Sub-section (1), of "The Waste Lands Ordinances of 1897, 1899, 1900, and 1903," declaring Land to be Crown Property.

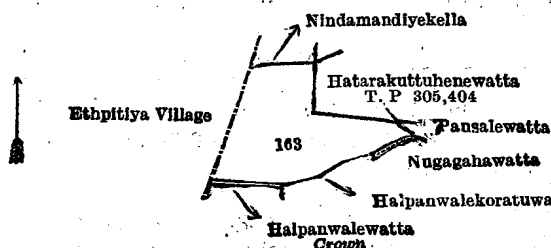
In the matter of the land commonly called or known as Hatarakuttuhena, situate in the village of Omare, in the West Giruwa pattu of the Hambantota District, in the Southern Province, and of "The Waste Lands Ordinances of 1897, 1899, 1900, and 1903."

WHEREAS in pursuance of section 1 of the said Ordinances it was duly declared and notified on the 14th day of March, 1913, that if no claim to the said land commonly called or known as Hatarakuttuhena, situate in the village of Omare, in the West Giruwa pattu of the Hambantota District, in the Southern Province, containing in extent 2 acres 1 rood and 30 perches, and shown as lot 163 in preliminary plan 161 and in the annexed diagram, was made to Walter Ernest Wait, Special Officer appointed under section 28 of the said Ordinances, within the period of three months from the date specified in the said notice, such land would be declared to be the property of the Crown (*vide* Notice No. 4,785):

And whereas (1) Wepotairage Nikulas and (2) Don Cornelis Jayasuriya made claim thereto, and Ralph Marcus Meaburn Worsley, Special Officer appointed under section 28 of the said Ordinances, made due inquiry into such claim, and whereas the said claimants and the said Ralph Marcus Meaburn Worsley, Special Officer, with the consent of His Excellency the Governor, came to two agreements in writing dated the 27th day of October, 1913, concerning the said land, under section 4, sub-section (1), of the said Ordinances, whereby it was agreed that the said claimants should be declared the purchasers of the said land upon payment, on or before the 27th day of January, 1914, to the Assistant Government Agent of Hambantota, at Tangalla, of a sum of Rupees Forty only (Rs. 40), as the purchase amount of the said land; and whereas it was further agreed by the said agreements that in default of such payment the claim of the said claimants to the said land in respect of which the said payment was to be made should be considered to have been withdrawn, and the said land should be declared to be the property of the Crown; and whereas the said claimants have failed to make the said payment by the due date, the said land, as more fully described herein below, is declared to be the property of the Crown.

Description of the Land referred to.

The land commonly called or known as Hatarakuttuhena, situated in the village of Omare, in the West Giruwa pattu of the Hambantota District, in the Southern Province, containing in extent 2 acres 1 rood and 30 perches, and shown as lot 163 in preliminary plan 161 and in the annexed diagram; and bounded as follows: on the north by Nindamandiyekella sold under the Waste Lands Ordinances to Wilwara Arachchige Dingihamy; on the east by Hatarakuttuhenewatta sold by the Crown (T. P. 305,404), Pansalewatta claimed by Senerat Patirana Endoris and another; on the south by Nugagahawatta claimed by Pinnagodage Don Davith and another, Halkanwalekoratuwa claimed by Senerat Patirana Endoris, Halkanwalewatta belonging to the Crown; on the west by the village limit of Ethpitiya.



Surveyor-General's Office,
Colombo, February 28, 1917.

Scale of 8 Chains to an Inch.

A. H. G. DAWSON,
for Surveyor-General.

August 9, 1917.

T. G. WILLETT,
Special Officer.

Hambantota S. O. No. 1,394.**Order under Section 4, Sub-section (1), of "The Waste Lands Ordinances of 1897, 1899, 1900, and 1903."**

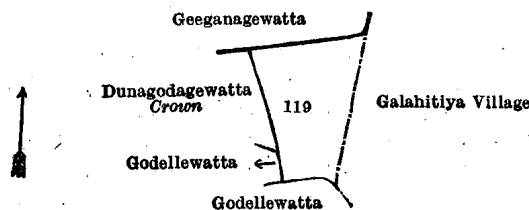
In the matter of the land commonly called or known as Boralayawatta, situate in the village of Omare, in the West Giruwa pattu of the Hambantota District, in the Southern Province, and of "The Waste Lands Ordinances of 1897, 1899, 1900, and 1903."

WHEREAS in pursuance of section 1 of the said Ordinances it was duly declared and notified on the 14th day of March, 1913, that if no claim to the land commonly called or known as Boralayawatta, situate in the village of Omare, in the West Giruwa pattu of the Hambantota District, in the Southern Province, containing in extent 2 acres and 3 perches, and shown as lot 119 in preliminary plan 161 and in the annexed diagram, was made to Walter Ernest Wait, Special Officer appointed under section 28 of the said Ordinances, within the period of three months from the date specified in the said notice, such land would be declared the property of the Crown, and dealt with on account of the Crown (*vide* Notice No. 4,785):

And whereas Ittademaliya Indasara Terunnanse made claim thereto, and Ralph Marcus Meaburn Worsley, Special Officer appointed under section 28 of the said Ordinances, made due inquiry into such claim, and whereas the said claimant and the said Ralph Marcus Meaburn Worsley, Special Officer, with the consent of His Excellency the Governor, came to an agreement in writing dated the 25th day of October, 1913, concerning the said land, under section 4, sub-section (1), of the said Ordinances, whereby it was agreed that the said claimant should be declared the purchaser of the said land upon payment to the Settlement Officer of a sum of Rupees Sixteen only (Rs. 16), as the purchase amount of the said land, and whereas the said amount has been duly paid by the said claimant, he is hereby, in pursuance of the agreement afore-mentioned, declared to be the purchaser of the said land, as more fully described herein below.

Description of the Land referred to.

The land commonly called or known as Boralayawatta, situated in the village of Omare, in the West Giruwa pattu of the Hambantota District, in the Southern Province, containing in extent 2 acres and 3 perches, and shown as lot 119 in preliminary plan 161 and in the annexed diagram; and bounded as follows: on the north by Geeganagewatta claimed by Geeganagama Don Siman and others; on the east by the village limit of Galahitiya; on the south by Godellewatta sold under the Waste Lands Ordinances to Gunasekera Kankanange Nikulas; on the west by Godellewatta claimed by Wepotaira *alias* Gunasekera Kankanange Nikulas, Dunagodagewatta belonging to the Crown.



Surveyor-General's Office,
Colombo, February 28, 1917.

Scale of 8 Chains to an Inch.

A. H. G. DAWSON,
for Surveyor-General.

T. G. WILLETT,
Special Officer.

August 9, 1917.

Mannar S. O. No. 6.**Order under Section 2 of "The Waste Lands Ordinances of 1897, 1899, 1900, and 1903," declaring Lands to be Crown Property.**

In the matter of the lands commonly called or known as Thotakadu road, South Bar road, &c., situate in the village of Thotakadu, in the Eastern division of the Mannar island of the Mannar District, in the Northern Province, and of "The Waste Lands Ordinances of 1897, 1899, 1900, and 1903."

THE notice required by section 1 of "The Waste Lands Ordinances of 1897, 1899, 1900, and 1903," having been duly published in manner prescribed by that section in respect of the above-named lands (*vide* Notice No. 6,290), and no claim having been made to the said lands or to any interest therein within the period of three months from the date specified in the said notice, I, John Murray Davies, Special Officer appointed under section 28 of the said Ordinances, under and by virtue of the powers vested in me in that behalf by section 2 of the said Ordinances, do hereby on this 20th day of October, 1917, order and declare that the said lands, as more fully described herein below, situate in the village of Thotakadu, in the Eastern division of the Mannar island of the Mannar District, in the Northern Province, and shown as lots 20½, 24½, 31, 32, and 33 in preliminary plan 3,710 and in the annexed diagrams, and containing in extent 172 acres 1 rood and 11 perches, are the property of the Crown.

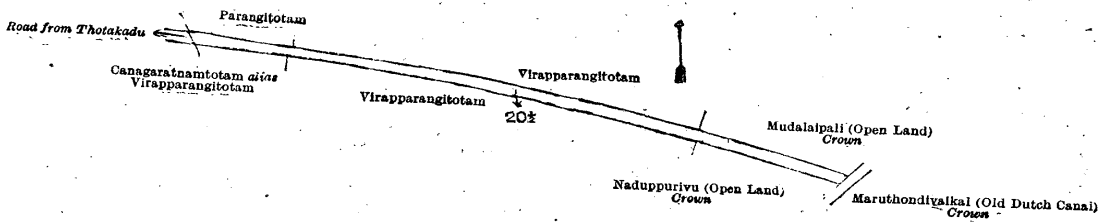
Description of the Lands referred to.

The following lots situated in the village of Thotakadu, in the Eastern division of the Mannar island of the Mannar District, in the Northern Province, as described in the annexed diagrams:—

I.—Preliminary plan 3,710.

Lot.	Name of Land.	Extent, A. R. P.
20½	Thotakadu road ..	0 2 5

and bounded as follows: on the north by Parangithotam claimed by Proctor S. Anantham, Virapparangithotam claimed by Comaravelu Vettivelu, Mudalaipali (open land) to be declared the property of the Crown under the Waste Lands Ordinances; on the east by Maruthondivaikal (old Dutch canal) declared to be the property of the Crown under the Waste Lands Ordinances; on the south by Naduppurivu (open land) to be declared the property of the Crown under the Waste Lands Ordinances, Virapparangithotam claimed by Vallipuram Kathiravepillai Adigar of Mantai, Canagaratnamthotam *alias* Virapparangithotam claimed by Mudali Thambi Canagaratnam; on the west by road from Thotakadu.



Surveyor-General's Office,
Colombo, February 12, 1917.

Scale of 4 Chains to an Inch.

A. H. G. DAWSON,
for Surveyor-General.

II.—Preliminary plan 3,710.

Lot.	Name of Land.	Extent, A. R. P.
24 1/2	South Bar road	2 2 28
31	Tharavai (reservation for road)	2 2 10
32	San Juan Kovilpudditharavai	40 2 28
33	Salt pans	125 3 20
		171 3 6

and bounded as follows : on the north by road, railway trace acquired by the Crown, Ammaithotam (private), Kathalampudditharavai (open land) to be declared the property of the Crown under the Waste Lands Ordinances, Tharavai (open land) to be declared the property of the Crown under the Waste Lands Ordinances ; on the east by the road from Talvapadu to Mannar, the boundary of the town of Mannar ; on the south by the sea ; on the west by the old embankment, San Juan Kovilpudditharavai (salt marsh) to be declared the property of the Crown under the Waste Lands Ordinances, Mannar railway station premises acquired by the Crown.

[For Diagram see page 634.]

Kurunegala S. O. No. 1,896.

Order under Section 4, Sub-section (1), of "The Waste Lands Ordinances of 1897, 1899, 1900, and 1903,"
declaring Lands to be Crown Property.

In the matter of the lands commonly called or known as Kudakandamukalana (forest), channel reservation, &c., situate in the village of Kobbewehera, in the Mahagalboda Egoda korale of the Hiriyala hatpattu of the Kurunegala District, in the North-Western Province, and of "The Waste Lands Ordinances of 1897, 1899, 1900, and 1903."

WHEREAS in pursuance of section 1 of the said Ordinances it was duly notified on the 5th day of February, 1915, that if no claim to the lands commonly called or known as Kudakandamukalana (forest), channel reservation, &c., situate in the village of Kobbewehera, in the Mahagalboda Egoda korale of the Hiriyala hatpattu of the Kurunegala District, in the North-Western Province, containing in extent 7 acres 1 rood and 19.50 perches, and shown as lot 1, 3, 4, 5, 6, 7 1/2 in preliminary plan 1,278 and in the annexed diagram, was made to John Murray Davies, Special Officer appointed under section 28 of the said Ordinances, within the period of three months from the date specified in such notice, such lands would be declared the property of the Crown, and dealt with on account of the Crown (vide Notice No. 5,494) :

And whereas (1) A. Ratwatte Basnayaka Nilame of Maha Dewale, Kandy, and (2) Hitinayaka Mudiyansele Dingiri Banda, Registrar, made claim thereto, and whereas the said claimants have withdrawn their claims to the said lands, I, John Murray Davies, the aforesaid Special Officer, under and by virtue of the powers vested in me in that behalf by section 4 of the said Ordinances, do hereby on this 17th day of October, 1917, order and declare, under section 4, sub-section (1), of the said Ordinances, that the said lands, as more fully described herein below, are the property of the Crown.

Description of the Lands referred to.

The following lots situated in the village of Kobbewehera, in the Mahagalboda Egoda korale of the Hiriyala hatpattu of the Kurunegala District, in the North-Western Province, as described in the annexed diagram :—

Preliminary plan 1,278.

Lot.	Name of Land.	Extent, A. R. P.	Lot.	Name of Land.	Extent, A. R. P.
1	Kudakandamukalana (forest)	4 3 35	6	Channel reservation	0 1 8
3	Channel reservation	0 0 25	7 1/2	Do.	0 0 12
4	Channel and bund	1 2 31.50			
5	Channel reservation	0 0 28			7 1 19.50

and bounded as follows : on the north by the village limit of Murutawa ; on the east by the village limit of Murutawa, Galagawahena (private), Galagawahena claimed by Madahapola Ratamahatmaya, the village limit of Murutawa ; on the south by Tuttripitiyahena (T. P. 97,829), Talgahamulahena (T. P. 97,829), Millagahamulahena claimed by Siriya, Kongahamulahena claimed by Punchi Appu and Ran Menika, Kalugahamulahena claimed by Kira, Tikira, and Kiriya ; on the west by the village limit of Mahamukalanayaya, Ganimakahatagahamulahena (private), the village limit of Mahamukalanayaya.

NOTE.—The following lots lying within the above boundaries are excluded from this order, and no part of their aggregate acreage of 17 acres 2 roods and 18 perches is included in the acreage of 7 acres 1 rood and 19.50 perches given above :—

Preliminary plan 1,278.

Lot.	Name of Land.	Extent, A. R. P.
A 1 1/2	Kalagahamulahena	0 1 14
A 2	Do. (T. P. 97,829)	17 0 27
A 2 1/2	Kudakandamukalana	0 0 17
		17 2 18

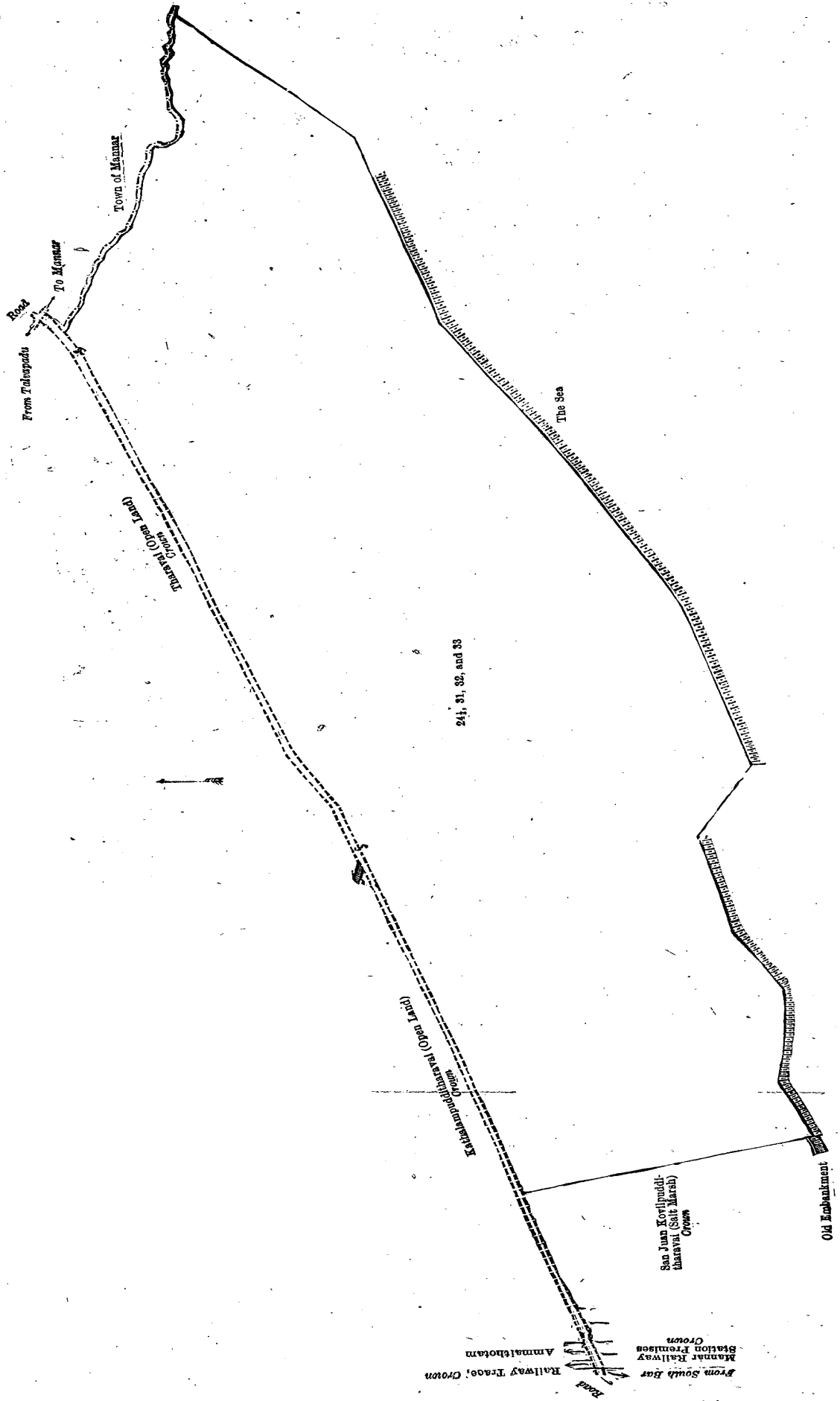
[For Diagram see page 635.]

Kurunegala S. O. No. 1,897.

Order under Section 2 of "The Waste Lands Ordinances of 1897, 1899, 1900, and 1903,"
declaring Land to be Crown Property.

In the matter of the land commonly called or known as road, situate in the village of Kiriwanapola, in the Udukaha korale east of the Dambadeni hatpattu of the Kurunegala District, in the North-Western Province, and of "The Waste Lands Ordinances of 1897, 1899, 1900, and 1903."

THE notice required by section 1 of "The Waste Lands Ordinances of 1897, 1899, 1900, and 1903," having been duly published in manner prescribed by that section in respect of the above-named land (vide Notice No. 6,317), and no claim having been made to the said land or to any interest therein within the period of three months from the date specified in the said notice, I, Norman Albert Hampton, Special Officer appointed under section 28 of the said Ordinances, under and by virtue of the powers vested in me in that behalf by section 2 of the said Ordinances, do hereby on this 23rd day of October, 1917, order and declare that the said land, as more fully described herein below, situate in the village of Kiriwanapola, in the Udukaha korale east of the Dambadeni hatpattu of the Kurunegala District, in the North-Western Province, and shown as lot 16 1/2 in preliminary plan 443 and in the annexed diagram, and containing in extent 5 perches, is the property of the Crown.



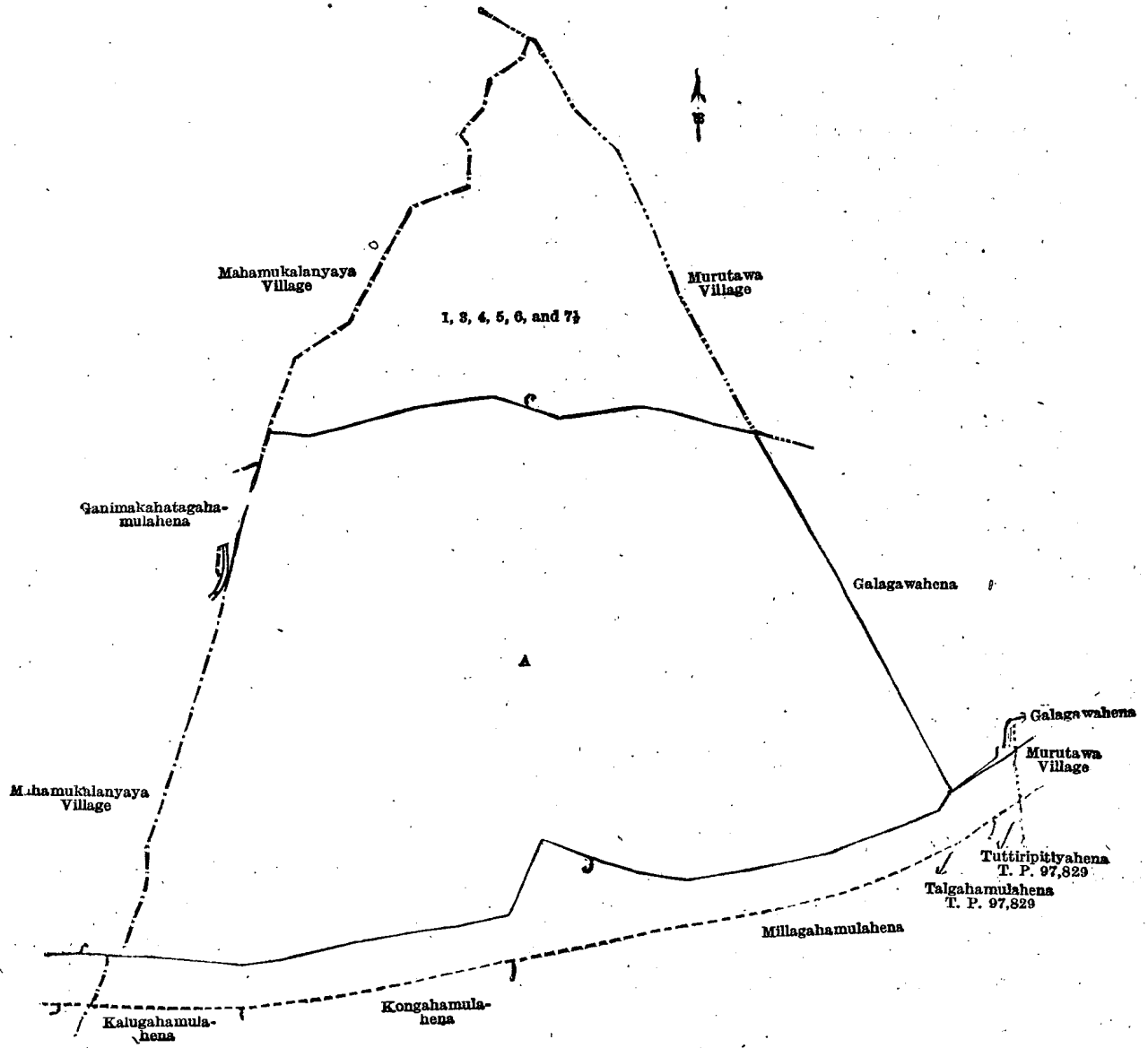
Surveyor-General's Office,
Colombo, February 12, 1917.

October 20, 1917.

Scale of 8 Chains to an Inch.

J. M. DAVIES,
Special Officer.

A. H. G. DAWSON,
for Surveyor-General.



Surveyor-General's Office,
Colombo, November 21, 1914.

Scale of 4 Chains to an Inch.

G. K. THORNHILL
for Acting Surveyor-General.

October 17, 1917. J. M. DAVIES,
Special Officer.

Description of the Land referred to.

The following lot situated in the village of Kiriwanapola, in the Udukaha korale east of the Dambadeni hatpattu of the Kurunegala District, in the North-Western Province, as described in the annexed diagram :—

Lot.	.. Road	Name of Land.	Extent, A. R. P.
16½	0 0 5

Preliminary plan 443.

and bounded as follows : on the north by the village limit of Pahala Wettewa ; on the east by the village limit of Idangapola ; on the south by Beligahawatta claimed by Mudiyanseage Yahapathami, ex-Arachchi ; on the west by the village limit of Pahala Wettewa.



Surveyor-General's Office,
Colombo, November 8, 1916.

Scale of 4 Chains to an Inch.

G. K. THORNHILL,
for Surveyor-General.

October 23, 1917. N. A. HAMPTON,
Special Officer.

Kurunegala S. O. No. 1,898.

Order under Section 2 of "The Waste Lands Ordinances of 1897, 1899, 1900, and 1903," declaring Lands to be Crown Property.

In the matter of the lands commonly called or known as Galkotuwahena and Karandagahamulahena, situate in the village of Palleinguruwatta, in the Gannawa korale of the Weudawili hatpattu of the Kurunegala District, in the North-Western Province, and of "The Waste Lands Ordinances of 1897, 1899, 1900, and 1903."

THE notice required by section 1 of "The Waste Lands Ordinances of 1897, 1899, 1900, and 1903," having been duly published in manner prescribed by that section in respect of the above-named lands (*vide* Notice No. 6,439), and no claim having been made to the said lands or to any interest therein within the period of three months from the date specified in the said notice, I, Norman Albert Hampton, Special Officer appointed under section 28 of the said Ordinances, under and by virtue of the powers vested in me in that behalf by section 2 of the said Ordinances, do hereby on this 27th day of October, 1917, order and declare that the said lands, as more fully described herein below, situate in the village of Palleinguruwatta, in the Gannawa korale of the Weudawili hatpattu of the Kurunegala District, in the North-Western Province, and shown as lots 1A, 194, and 195 in preliminary plan 1,520 and in the annexed diagrams, and containing in extent 1 acre 2 roods and 19 perches, are the property of the Crown.

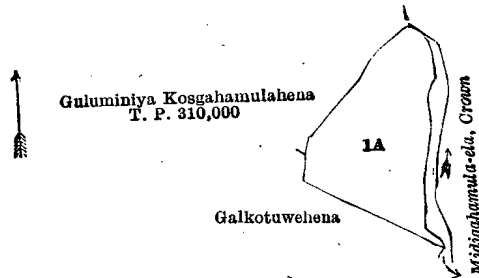
Description of the Lands referred to.

The following lots situated in the village of Palleinguruwatta, in the Gannawa korale of the Weudawili hatpattu of the Kurunegala District, in the North-Western Province, as described in the annexed diagrams:—

I.—Preliminary plan 1,520.

Lot.	Name of Land.	Extent, A. R. P.
1A	Galkotuwahena	0 2 38

and bounded as follows: on the north by Guluminiya Kosgahamulahena sold by the Crown (T. P. 310,000), the Midigahamula-ela declared to be the property of the Crown under the Waste Lands Ordinances; on the east by the Midigahamula-ela declared to be the property of the Crown under the Waste Lands Ordinances; on the south by Galkotuwahena sold by the Crown; on the west by Galkotuwahena sold by the Crown, Guluminiya Kosgahamulahena sold by the Crown (T. P. 310,000).



Surveyor-General's Office,
Colombo, February 17, 1917.

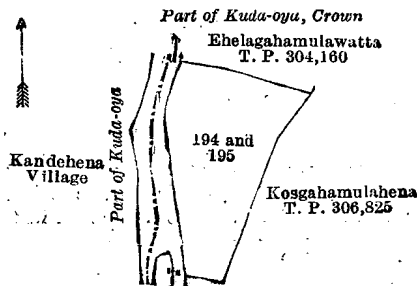
Scale of 4 Chains to an Inch.

A. H. G. DAWSON,
for Surveyor-General.

II.—Preliminary plan 1,520.

Lot.	Name of Land.	Extent, A. R. P.
194	Karandagahamulahena	0 1 5
195	Do.	0 2 16
		0 3 21

and bounded as follows: on the north by Ehelagahamulawatta sold by the Crown (T. P. 304,160); on the east and south by Kosgahamulahena (T. P. 306,825) sold by the Crown; on the west by a part of Kuda-oya declared to be the property of the Crown under the Waste Lands Ordinances (the village limit of Kandehena).



Surveyor-General's Office,
Colombo, February 17, 1917.

Scale of 4 Chains to an Inch.

A. H. G. DAWSON,
for Surveyor-General.

N. A. HAMPTON,
Special Officer.

October 27, 1917.

Kurunegala S. O. No. 1,899.

Order under Section 2 of "The Waste Lands Ordinances of 1897, 1899, 1900, and 1903," declaring Lands to be Crown Property.

In the matter of the lands commonly called or known as Diulgolle-ela and path, situate in the village of Barube, in the Mahagalboda Egoda korale of the Hiriyala hatpattu of the Kurunegala District, in the North-Western Province, and of "The Waste Lands Ordinances of 1897, 1899, 1900, and 1903."

THE notice required by section 1 of "The Waste Lands Ordinances of 1897, 1899, 1900, and 1903," having been duly published in manner prescribed by that section in respect of the above-named lands (*vide* Notice No. 6,437), and no claim having been made to the said lands or to any interest therein within the period of three months from the date specified in the said notice, I, John Murray Davies, Special Officer appointed under section 28 of the said Ordinances,

under and by virtue of the powers vested in me in that behalf by section 2 of the said Ordinances, do hereby on this 25th day of October, 1917, order and declare that the said lands, as more fully described herein below, situate in the village of Barube, in the Mahagalboda Egoda korale of the Hiriyala hatpattu of the Kurunegala District, in the North-Western Province, and shown as lots C 1016C and C 1016C1 in preliminary plan 2,010 and in the annexed diagram, and containing in extent 1 acre and 10 perches, are the property of the Crown.

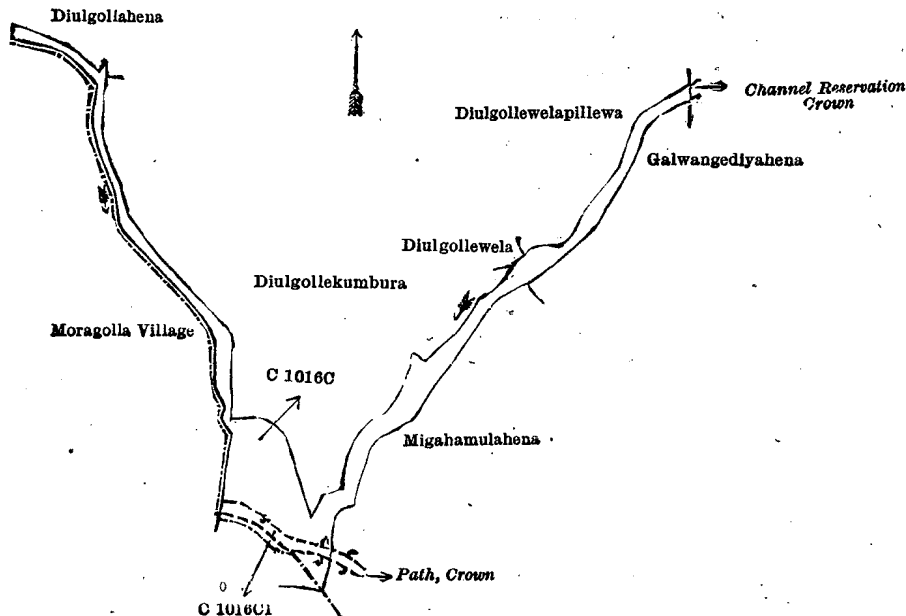
Description of the Lands referred to.

The following lots situated in the village of Barube, in the Mahagalboda Egoda korale of the Hiriyala hatpattu of the Kurunegala District, in the North-Western Province, as described in the annexed diagram :—

Preliminary plan 2,010.

Lot.	Name of Land.	Extent, A. R. P.
C 1016C	Diulgolle-ela	1 0 4
C 1016C1	Path	0 0 6
		1 0 10

and bounded as follows : on the north by Diulgollahena claimed by Dewayalage Kira, Diulgollekumbura claimed by Dewayalage Kira, Diulgollewela claimed by Karu and others, Diulgollewelapillewa claimed by Karu and others ; on the east by channel reservation claimed by the Crown, Galwangediyahena claimed by Dingiri Menika and others, Migahamulahena claimed by Punchiralage Menikrala ; on the south and west by the village limit of Moragolla.



Surveyor-General's Office,
Colombo, January 4, 1917.

Scale of 4 Chains to an Inch.

A. H. G. DAWSON,
for Surveyor-General.

J. M. DAVIES,
Special Officer.

October 25, 1917.

Kurunegala S. O. No. 1,900.

Order under Section 2 of "The Waste Lands Ordinances of 1897, 1899, 1900, and 1903," declaring Lands to be Crown Property.

In the matter of the lands commonly called or known as railway-land and Bogahamulahena, situate in the village of Nelunpatgama, in the Mahagalboda Egoda korale of the Hiriyala hatpattu of the Kurunegala District, in the North-Western Province, and of "The Waste Lands Ordinances of 1897, 1899, 1900, and 1903."

THE notice required by section 1 of "The Waste Lands Ordinances of 1897, 1899, 1900, and 1903," having been duly published in manner prescribed by that section in respect of the above-named lands (*vide* Notice No. 6,426), and no claim having been made to the said lands or to any interest therein within the period of three months from the date specified in the said notice, I, John Murray Davies, Special Officer appointed under section 28 of the said Ordinances, under and by virtue of the powers vested in me in that behalf by section 2 of the said Ordinances, do hereby on this 24th day of October, 1917, order and declare that the said lands, as more fully described herein below, situate in the village of Nelunpatgama, in the Mahagalboda Egoda korale of the Hiriyala hatpattu of the Kurunegala District, in the North-Western Province, and shown as lots 4270½ and 4271A in preliminary plan 674 and in the annexed diagram, and containing in extent 3 acres 3 roods and 34 perches, are the property of the Crown.

Description of the Lands referred to.

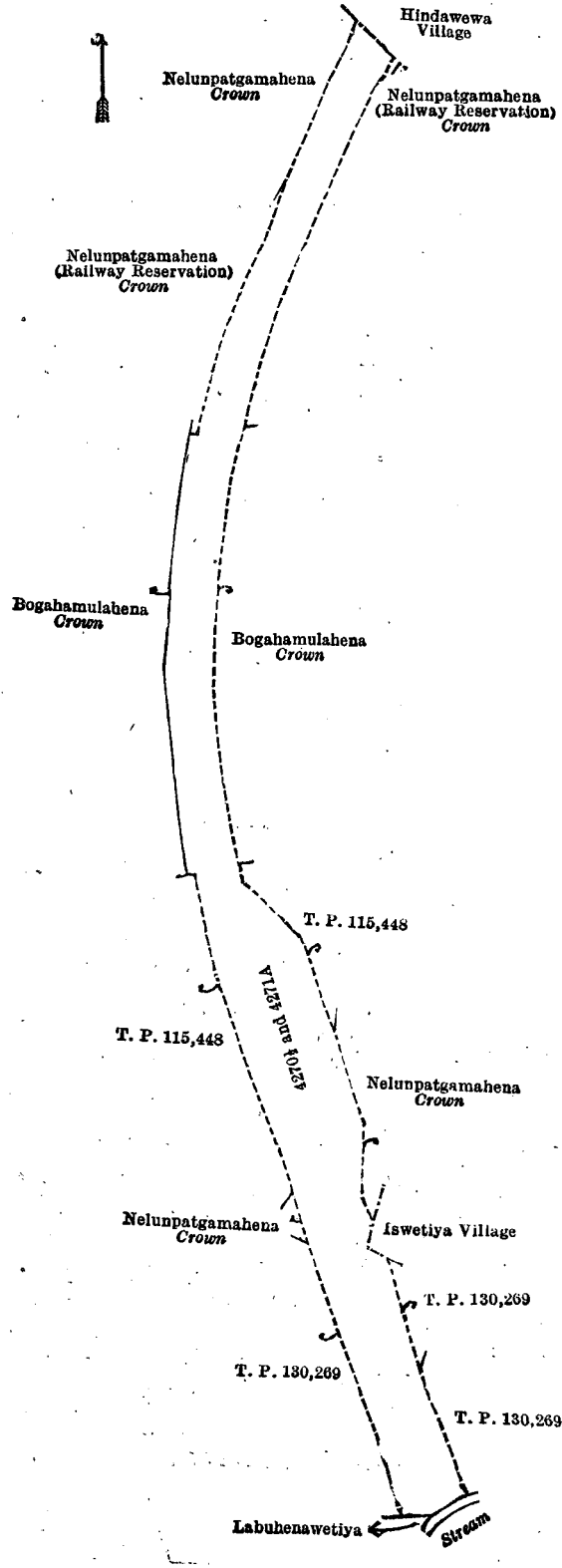
The following lots situated in the village of Nelunpatgama, in the Mahagalboda Egoda korale of the Hiriyala hatpattu of the Kurunegala District, in the North-Western Province, as described in the annexed diagram :—

Preliminary plan 674.

Lot.	Name of Land.	Extent, A. R. P.
4270½	Railway land	3 3 16
4271A	Bogahamulahena	0 0 18
		3 3 34

and bounded as follows : on the north by the village limit of Hindawewa ; on the east by Nelunpatgamahena (railway reservation) declared to be the property of the Crown under the Waste Lands Ordinances, Nelunpatgamahena declared to be the property of the Crown under the Waste Lands Ordinances, Bogahamulahena declared to be the property of the Crown under the Waste Lands Ordinances, T. P. 115,448, Nelunpatgamahena declared to be the property of the Crown under the Waste Lands Ordinances, the village limit of Iswetiya, T. P. 130,269 ; on the south by a stream, Labuhawetiya claimed

by Lansakara Mudiyansele Kiri Menika ; on the west by T. P. 130,269, Nelunpatgamahena declared to be the property of the Crown under the Waste Lands Ordinances, T. P. 115,448, Bogahamulahena declared to be the property of the Crown under the Waste Lands Ordinances, Nelunpatgamahena (railway reservation) declared to be the property of the Crown under the Waste Lands Ordinances, Nelunpatgamahena declared to be the property of the Crown under the Waste Lands Ordinances.



Surveyor-General's Office,
Colombo, February 13, 1917.

Scale of 4 Chains to an Inch.

A. H. G. DAWSON,
for Surveyor-General.

October 24, 1917.

J. M. DAVIES,
Special Officer.

Kurunegala S. O. No. 1,901.

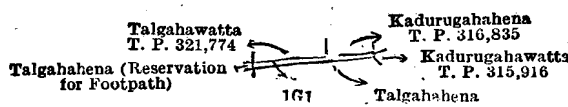
Order under Section 2 of "The Waste Lands Ordinances of 1897, 1899, 1900, and 1903,"
declaring Land to be Crown Property.

In the matter of the land commonly called or known as Talgahahena (reservation for footpath), situate in the village of Murukandiya, in the Kinyama korale of the Katugampola hatpattu of the Kurunegala District, in the North-Western Province, and of "The Waste Lands Ordinances of 1897, 1899, 1900, and 1903."

THE notice required by section 1 of "The Waste Lands Ordinances of 1897, 1899, 1900, and 1903," having been duly published in manner prescribed by that section in respect of the above-named land (*vide* Notice No. 6,435), and no claim having been made to the said land or to any interest therein within the period of three months from the date specified in the said notice, I, John Murray Davies, Special Officer appointed under section 28 of the said Ordinances, under and by virtue of the powers vested in me in that behalf by section 2 of the said Ordinances, do hereby on this 27th day of October, 1917, order and declare that the said land, as more fully described herein below, situate in the village of Murukandiya, in the Kinyama korale of the Katugampola hatpattu of the Kurunegala District, in the North-Western Province, and shown as lot 1G1 in preliminary plan 1,449 and in the annexed diagram, and containing in extent 12 perches, is the property of the Crown.

Description of the Land referred to.

The land commonly called or known as Talgahahena (reservation for footpath), situated in the village of Murukandiya, in the Kinyama korale of the Katugampola hatpattu of the Kurunegala District, in the North-Western Province, containing in extent 12 perches, and shown as lot 1G1 in preliminary plan 1,449 and in the annexed diagram; and bounded as follows: on the north by Talgahawatta sold by the Crown (T. P. 321,774), Kadurugahahena sold by the Crown (T. P. 316,835); on the east by Kadurugahawatta sold by the Crown (T. P. 315,916); on the south by Talgahahena sold by the Crown; on the west by Talgahahena (reservation for footpath) declared to be the property of the Crown under the Waste Lands Ordinances.



Surveyor-General's Office,
Colombo, February 10, 1917.

Scale of 8 Chains to an Inch.

J. M. DAVIES,
Special Officer.

A. H. G. DAWSON,
for Surveyor-General.

October 27, 1917.

Kurunegala S. O. No. 1,902.

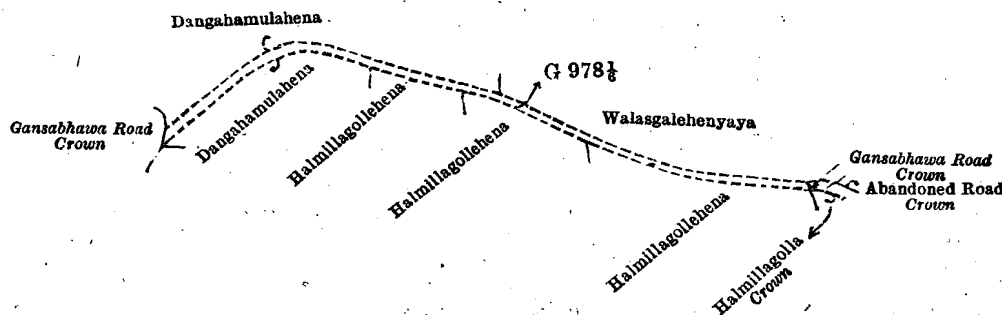
Order under Section 2 of "The Waste Lands Ordinances of 1897, 1899, 1900, and 1903,"
declaring Land to be Crown Property.

In the matter of the land commonly called or known as Gansabhawa road, situate in the village of Wegolla, in the Mahagalboda Egoda korale of the Hiriyala hatpattu of the Kurunegala District, in the North-Western Province, and of "The Waste Lands Ordinances of 1897, 1899, 1900, and 1903."

THE notice required by section 1 of "The Waste Lands Ordinances of 1897, 1899, 1900, and 1903," having been duly published in manner prescribed by that section in respect of the above-named land (*vide* Notice No. 6,427), and no claim having been made to the said land or to any interest therein within the period of three months from the date specified in the said notice, I, John Murray Davies, Special Officer appointed under section 28 of the said Ordinances, under and by virtue of the powers vested in me in that behalf by section 2 of the said Ordinances, do hereby on this 23rd day of October, 1917, order and declare that the said land, as more fully described herein below, situate in the village of Wegolla, in the Mahagalboda Egoda korale of the Hiriyala hatpattu of the Kurunegala District, in the North-Western Province, and shown as lot G 978½ in preliminary plan 1,977 and in the annexed diagram, and containing in extent 1 rood and 17 perches, is the property of the Crown.

Description of the Land referred to.

The land commonly called or known as gansabhawa road, situated in the village of Wegolla, in the Mahagalboda Egoda korale of the Hiriyala hatpattu of the Kurunegala District, in the North-Western Province, containing in extent 1 rood and 17 perches, shown as lot G 978½ in preliminary plan 1,977 and in the annexed diagram; and bounded as follows: on the north by Dangahamulahena sold to Manamala Arachchillage Dingiri Appu under the Waste Lands Ordinances, Walasgalehenyaya sold to Alexander Mendis Abeygunaratna, Notary, under the Waste Lands Ordinances, Gansabhawa road declared to be the property of the Crown under the Waste Lands Ordinances; on the east by the abandoned road declared to be the property of the Crown under the Waste Lands Ordinances; on the south by Halmillagolla declared to be the property of the Crown under the Waste Lands Ordinances, Halmillagollehena sold to Bamunu Mudianselage Tikiri Appu, Vidane, under the Waste Lands Ordinances, Halmillagollehena sold to Jayawardena Mudiyansele Hami under the Waste Lands Ordinances, Halmillagollehena sold to Jayawardena Mudiyansele Malhami Veda Naide of Dewedda under the Waste Lands Ordinances, Dangahamulahena sold to Manamala Arachchillage Dingiri Appu under the Waste Lands Ordinances; on the west by Gansabhawa road declared to be the property of the Crown under the Waste Lands Ordinances.



Surveyor-General's Office,
Colombo, March 22, 1917.

Scale of 4 Chains to an Inch.

J. M. DAVIES,
Special Officer.

A. H. G. DAWSON,
for Surveyor-General.

October 23, 1917.

Anuradhapura S. O. No. 914.

Order under Section 2 of "The Waste Lands Ordinances of 1897, 1899, 1900, and 1903,"
declaring Lands to be Crown Property.

In the matter of the lands commonly called or known as Nelogamakele, Nelogamakele (reservation for Horrow-ela), &c., situate in the village of Metikewa, in the Pahala Kelegam tulana of the Wilachchiya korale of the Nuwaragam palata, in the North-Central Province, and of "The Waste Lands Ordinances of 1897, 1899, 1900, and 1903."

THE notice required by section 1 of "The Waste Lands Ordinances of 1897, 1899, 1900, and 1903," having been duly published in manner prescribed by that section in respect of the above-named lands (*vide* Notice No. 6,367), and no claim having been made to the said lands or to any interest therein within the period of three months from the date specified in the said notice, I, Thomas Graham Willett, Special Officer appointed under section 28 of the said Ordinances, under and by virtue of the powers vested in me in that behalf by section 2 of the said Ordinances, do hereby on this 15th day of October, 1917, order and declare that the said lands, as more fully described herein below, situate in the village of Metikewa, in the Pahala Kelegam tulana of the Wilachchiya korale of the Nuwaragam palata, in the North-Central Province, and shown as lots 37, 37A, 37C in preliminary plan 686 and in the annexed diagram, and containing in extent 14 acres 2 roods and 2 perches, are the property of the Crown.

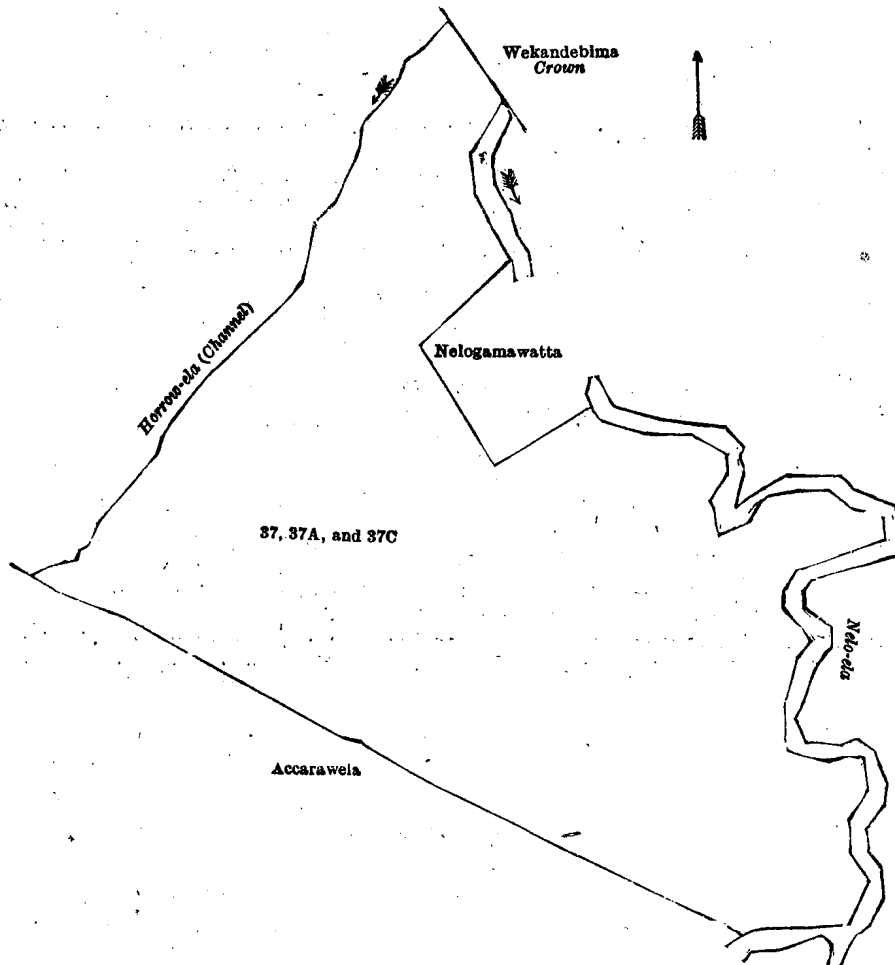
Description of the Lands referred to.

The following lots situated in the village of Metikewa, in the Pahala Kelegam tulana of the Wilachchiya korale of the Nuwaragam palata, in the North-Central Province, as described in the annexed diagram:—

Preliminary plan 686.

Lot.	Name of Land.	Extent, A. R. P.
37	Nelogamakele	14 0 11
37A	Do. (reservation for Horrow-ela)	0 1 5
37C	Do. (reservation for Nelo-ela)	0 0 26
		14 2 2

and bounded as follows: on the north by Wekandebima belonging to the Crown, the Nelo-ela, Nelogamawatta claimed by Nambiralage Kapurala and others; on the east by the Nelo-ela; on the south by Accarawela claimed by M. Mudalihamy. Vel-Vidane, and others; on the west by Horrow-ela (channel).



Surveyor-General's Office,
Colombo, January 24, 1917.

Scale of 4 Chains to an Inch.

A. H. G. DAWSON,
for Surveyor-General.

October 15, 1917.

T. G. WILLETT,
Special Officer.

Anuradhapura S. O. No. 915.**Order under Section 2 of "The Waste Lands Ordinances of 1897, 1899, 1900, and 1903,"
declaring Lands to be Crown Property.**

In the matter of the lands commonly called or known as part of Horuwila-ela, Godakiralagahayaya, &c., situate in the village of Horuwila, in the Moragalla Kadawat tulana of the Wilachchiya korale of the Nuwaragam palata, in the North-Central Province, and of "The Waste Lands Ordinances of 1897, 1899, 1900, and 1903."

THE notice required by section 1 of "The Waste Lands Ordinances of 1897, 1899, 1900, and 1903," having been duly published in manner prescribed by that section in respect of the above-named lands (*vide* Notice No. 6,366), and no claim having been made to the said lands or to any interest therein within the period of three months from the date specified in the said notice, I, Thomas Graham Willett, Special Officer appointed under section 28 of the said Ordinances, under and by virtue of the powers vested in me in that behalf by section 2 of the said Ordinances, do hereby on this 7th day of September, 1917, order and declare that the said lands, as more fully described herein below, situate in the village of Horuwila, in the Moragalla Kadawat tulana of the Wilachchiya korale of the Nuwaragam palata, in the North-Central Province, and shown as lots 1, 2, 4, 5, 9, 10, 11, 12, 13, 14, 15, 16, 17, 18, 19, 20, 21, 22, 23, 24, 25, 26, 27, 28, 29, 30, and 31 in preliminary plan 718 and in the annexed diagram, and containing in extent 310 acres 3 roods and 24 perches, are the property of the Crown.

Description of the Lands referred to.

The following lots situated in the village of Horuwila, in the Moragalla Kadawat tulana of the Wilachchiya korale of the Nuwaragam palata, in the North-Central Province, as described in the annexed diagram:—

Preliminary plan 718.

Lot.	Name of Land.	Extent, A. R. P.	Lot.	Name of Land.	Extent, A. R. P.
1	Part of Horuwila-ela	0 3 15	20	Mahahoruwilawewa (tank)	19 3 18
2	Godakiralagahayaya	46 2 11	21	Horuwila-ela (part of stream)	0 2 30
4	Karattapara (cart track)	0 1 3	22	Mahahoruwilamukalana (forest)	20 3 38
5	Do. (do.)	0 0 38	23	Footpath (path)	0 0 19
9	Do. (do.)	0 0 20	24	Mahahoruwilamukalana (forest)	16 0 18
10	Welkatuwa (reservation for tank bund)	0 3 19	25	Weliagare-ela (stream)	0 0 12
11	Do.	3 1 12	26	Horuwilamukalana (forest)	35 1 3
12	Horow-ela (channel)	0 0 6	27	Penelagahayaya	72 2 2
13	Do. (do.)	0 0 1	28	Horuwilawewa (tank)	11 3 26
14	Penelagahayaya (reservation for tank bund)	0 2 10	29	Karattapara (cart track)	0 0 26
15	Welkatuwa	0 1 12	30	Palugahalandeyaya	30 0 26
16	Footpath (path)	0 0 3	31	Footpath (path)	0 0 27
17	Penelagahayaya	44 1 1			310 3 24
18	Footpath (path)	0 0 22			
19	Horuwilamukalana (forest) (reservation for tank bund)	5 1 6			

and bounded as follows: on the north by the village limit of Walanteluwewa, part of Horuwila-ela (the village limit of Walanteluwewa); on the east by the village limit of Talgaswewa, a footpath, the village limit of Rukadawewa; on the south by the village limit of Galkadawala; on the west by part of Horuwila-ela, the village limit of Galkadawala, part of Horuwila-ela (the village limit of Walanteluwewa).

NOTE.—The following lots lying within the above boundaries are excluded from this order, and their aggregate acreage of 7 acres and 4 perches is not included in the acreage of 310 acres 3 roods and 24 perches given above:—

Lot.	Name of Land.	Extent, A. R. P.
A 3	Pansalawatta	2 2 6
A 6	Do.	2 2 20
A 7	Pansalekumbura	1 3 8
A 8	Pokuna (pond)	0 0 10
		7 0 4

[For Diagram see page 642.]

Uva S. O. No. 2,299.**Order under Section 2 of "The Waste Lands Ordinances of 1897, 1899, 1900, and 1903,"
declaring Lands to be Crown Property.**

In the matter of the lands commonly called or known as Kalugahalandehena, situate in the village of Galloba, in the Kandukara korale of the Buttala division, in the Province of Uva, and of "The Waste Lands Ordinances of 1897, 1899, 1900, and 1903."

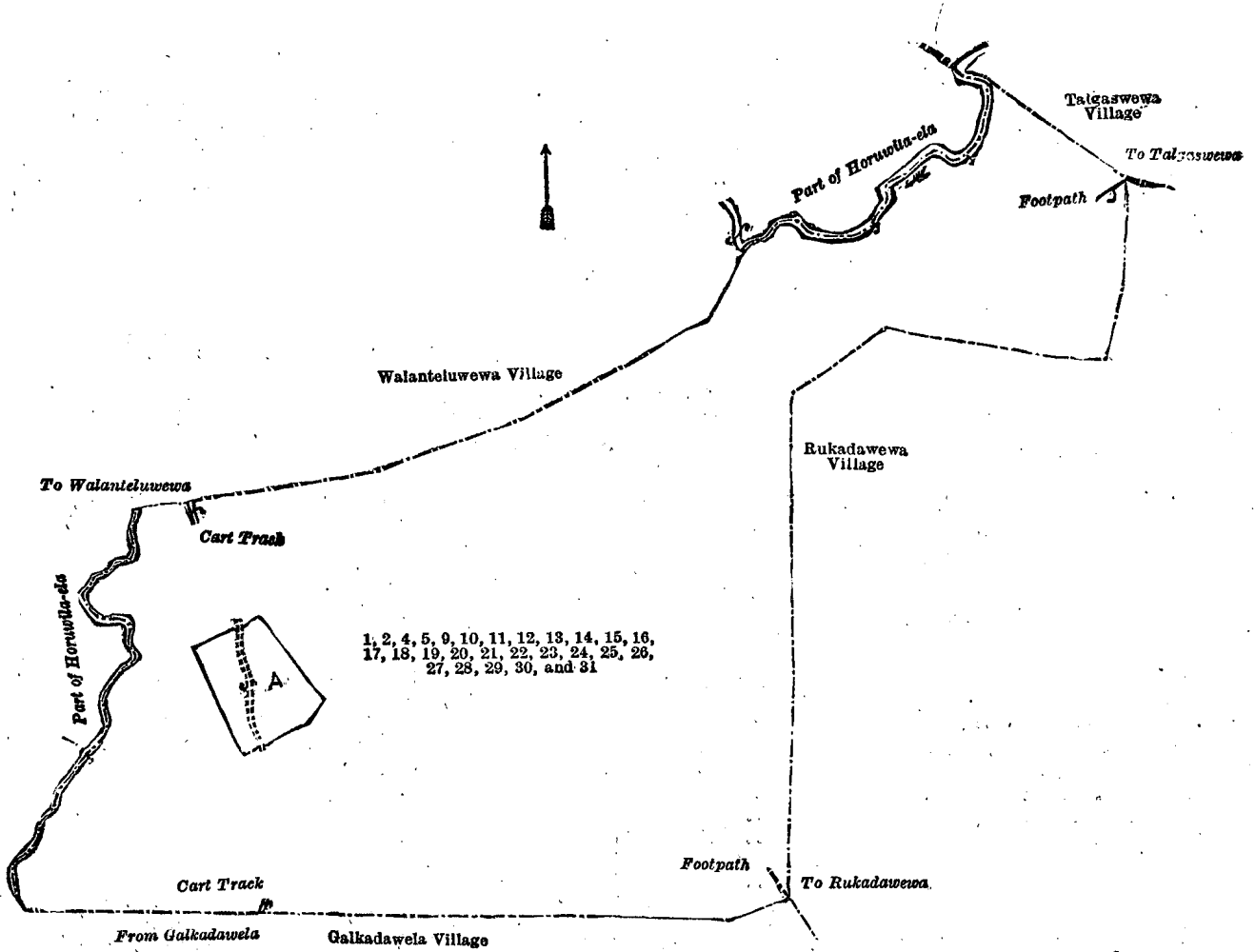
THE notice required by section 1 of "The Waste Lands Ordinances of 1897, 1899, 1900, and 1903," having been duly published in manner prescribed by that section in respect of the above-named lands (*vide* Notice No. 6,417), and no claim having been made to the said lands or to any interest therein within the period of three months from the date specified in the said notice, I, John Murray Davies, Special Officer appointed under section 28 of the said Ordinances, under and by virtue of the powers vested in me in that behalf by section 2 of the said Ordinances, do hereby on this 7th day of October, 1917, order and declare that the said lands, as more fully described herein below, situate in the village of Galloba, in the Kandukara korale of the Buttala division, in the Province of Uva, and shown as lots 1D and 1E in preliminary plan 212 and in the annexed diagram, and containing in extent 1 acre 3 roods and 6 perches, are the property of the Crown.

Description of the Lands referred to.

The following lots situated in the village of Galloba, in the Kandukara korale of the Buttala division, in the Province of Uva, as described in the annexed diagram:—

Preliminary plan 212.

Lot.	Name of Land.	Extent, A. R. P.
1D	Kalugahalandehena	0 3 37
1E	Do.	0 3 7
		1 3 6



1, 2, 4, 5, 9, 10, 11, 12, 13, 14, 15, 16,
17, 18, 19, 20, 21, 22, 23, 24, 25, 26,
27, 28, 29, 30, and 31

Scale of 16 Chains to an Inch.

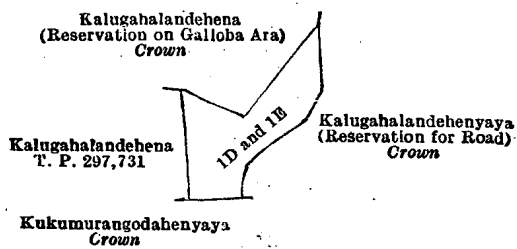
Surveyor-General's Office,
Colombo, October 18, 1916.

G. K. THORNHILL,
for Surveyor-General.

September 7, 1917.

T. G. WILLETT,
Special Officer.

and bounded as follows : on the north by Kalugahalandehena (reservation on Galloba-ara) declared to be the property of the Crown under the Waste Lands Ordinances ; on the east by Kalugahalandehenyaya (reservation for road) declared to be the property of the Crown under the Waste Lands Ordinances ; on the south by Kalugahalandehenyaya (reservation for road) declared to be the property of the Crown under the Waste Lands Ordinances, Kukumurangodahenyaya declared to be the property of the Crown under the Waste Lands Ordinances ; on the west by Kalugahalandehena sold by the Crown (T. P. 297,731).



Scale of 8 Chains to an Inch.

Surveyor-General's Office,
Colombo, October 14, 1916.

G. K. THORNHILL,
for Surveyor-General.

October 7, 1917.

J. M. DAVIES,
Special Officer.

Uva S. O. No. 2,300.

Order under Section 4, Sub-section (1), of "The Waste Lands Ordinances of 1897, 1899, 1900, and 1903,"
declaring Lands to be Crown Property.

In the matter of the lands commonly called or known as Kurundugastotawatta, Andaramandiyamukalana, and Kurundugastotawatta, situate in the village of Degalarambe, in the Kandukara korale of the Buttala division, in the Province of Uva, and of "The Waste Lands Ordinances of 1897, 1899, 1900, and 1903."

WHEREAS in pursuance of section 1 of the said Ordinances it was duly notified on the 29th day of June, 1917, that if no claim to the lands commonly called or known as Kurundugastotawatta, Andaramandiyamukalana, and Kurundugastotawatta, situate in the village of Degalarambe, in the Kandukara korale of the Buttala division, in the Province of Uva, containing in extent 2 acres 3 roods and 34 perches, and shown as lots 156, 156½, and 157 in preliminary plan 256 and in the annexed diagram was made to John Murray Davies, Special Officer appointed under section 28 of the said Ordinances, within the period of three months from the date specified in such notice, such lands would be declared the property of the Crown, and dealt with on account of the Crown (*vide* notice No. 6,416):

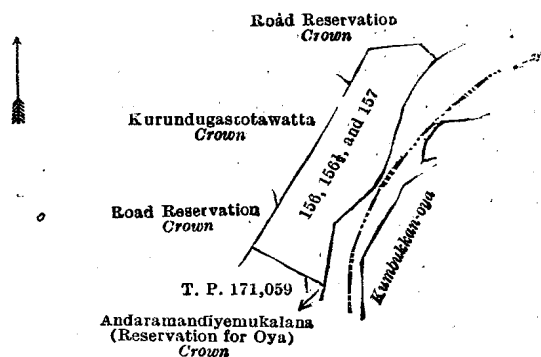
And whereas (1) Wanasinghe Mudiyansele Yahapathami Gamarala, (2) Ratnayaka Mudiyansele Appuhami, (3) Wanasinghe Mudiyansele Ukku Banda, and (4) Wanasinghe Mudiyansele Kiriwante made claim thereto, and whereas the said claimants have withdrawn their claims to the said lands, I, John Murray Davies, the said Special Officer, under and by virtue of the powers vested in me in that behalf by section 4 of the said Ordinances, do hereby on this 24th day of October, 1917, order and declare under section 4, sub-section (1), of the said Ordinances, that the said lands, as more fully described herein below, are the property of the Crown.

Description of the Lands referred to.

The following lots situated in the village of Degalarambe, in the Kandukara korale of the Buttala division, in the Province of Uva, as described in the annexed diagram:—

Preliminary plan 256.				Extent, A.	R.	P.
Lot.	Name of Land.					
156	.. Kurundugastotawatta	--	0	2 33
156½	.. Andaramandiyamukalana	--	1	1 7
157	.. Kurundugastotawatta	--	0	3 34
					2	3 34

and bounded as follows: on the north by a road reservation declared to be the property of the Crown under the Waste Lands Ordinances; on the east by the Kumbukkan-oya; on the south by Andaramandiyamukalana (reservation for oya) declared to be the property of the Crown under the Waste Lands Ordinances, T. P. 171,059; on the west by a road reservation declared to be the property of the Crown under the Waste Lands Ordinances; Kurundugastotawatta declared to be the property of the Crown under the Waste Lands Ordinances, a road reservation declared to be the property of the Crown under the Waste Lands Ordinances.



Surveyor-General's Office,
Colombo, May 4, 1917.

Scale of 8 Chains to an Inch.

A. H. G. DAWSON,
for Surveyor-General.

J. M. DAVIES,
Special Officer.

October 24, 1917.

Order under Section 2 of "The Waste Lands Ordinances of 1897, 1899, 1900, and 1903,"
declaring Lands to be Crown Property.

In the matter of the lands commonly called or known as Kaltotayawattapitakattiya (reservations for path), situate in the village of Kamburawala, in the Maha pattu south of the Pasdun korale east of the Kalutara District, in the Western Province, and of "The Waste Lands Ordinances of 1897, 1899, 1900, and 1903."

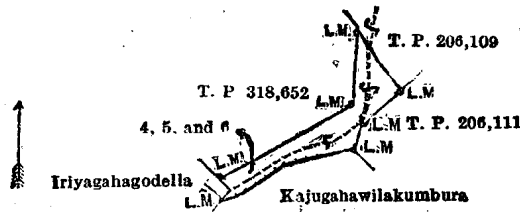
THE notice required by section 1 of "The Waste Lands Ordinances of 1897, 1899, 1900, and 1903," having been duly published in manner prescribed by that section in respect of the above-named lands (*vide* Notice No. 6,323), and no claim having been made to the said lands or to any interest therein within the period of three months from the date specified in the said notice, I, Charles Valentine Brayne, Assistant Government Agent, Kalutara, under and by virtue of the powers vested in me in that behalf by section 2 of the said Ordinances, do hereby on this 8th day of October, 1917, order and declare that the said lands, as more fully described herein below, situate in the village of Kamburawala, in the Maha pattu south of the Pasdun korale east of the Kalutara District, in the Western Province, and shown as lots 4, 5, and 6 in preliminary plan 15,914 and in the annexed diagram, and containing in extent 38 perches, are the property of the Crown:

Description of the Lands referred to.

The following lots situated in the village of Kamburawala, in the Maha pattu south of the Pasdun korale east of the Kalutara District, in the Western Province, as described in the annexed diagram :—

Lot.	Name of Land.	Extent, A. R. P.
4	Kaltotayawattapitakattiya (reservation for path)	0 0 23
5	Do. (do.)	0 0 6
6	Do. (do.)	0 0 9
		0 0 38

and bounded as follows : on the north by T. P. 318,652, T. P. 206,109 ; on the east by T. P. 206,111 ; on the south by Kajugahawilakumbura claimed by Vitanelage Agris Appu and others ; on the west by Iriyagahagodella claimed by Vitanelage Heen Hamy Appu, and T. P. 318,652.



Surveyor-General's Office,
Colombo, December 2, 1916.
October 8, 1917.

Scale of 4 Chains to an Inch. -
C. V. BRAYNE,
Assistant Government Agent.

C. R. LUNDIE,
for Surveyor-General.

Order under Section 4, Sub-section (1), of "The Waste Lands Ordinances of 1897, 1899, 1900, and 1903," declaring Land to be Crown Property.

In the matter of the land commonly called or known as Kaltotayawattapitakattiya (reservation for paddy field), situate in the village of Kamburawala, in the Maha pattu south of the Pasdun korale east of the Kalutara District, in the Western Province, and of "The Waste Lands Ordinances of 1897, 1899, 1900, and 1903."

WHEREAS in pursuance of section 1 of the said Ordinances it was duly notified on the 4th day of May, 1917, that if no claim to the land commonly called or known as Kaltotayawattapitakattiya (reservation for paddy field), situate in the village of Kamburawala, in the Maha pattu south of the Pasdun korale east of the Kalutara District, in the Western Province, containing in extent 2 acres and 25 perches, and shown as lot 2 in preliminary plan 15,914 as described in the annexed diagram, was made to the Assistant Government Agent of the Kalutara District, within the period of three months from the date specified in such notice, such land would be declared the property of the Crown, and dealt with on account of the Crown (*vide* Notice No. 6,323) :

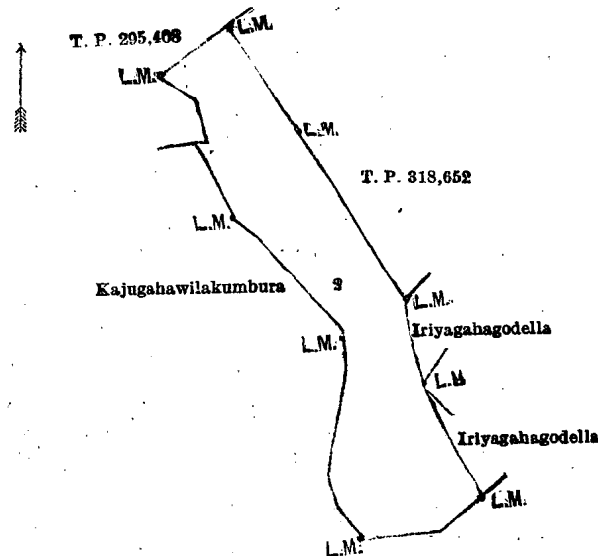
And whereas Angage *alias* Vitanage Agris Appu of Kamburawala made claim thereto, and whereas the said claimant has withdrawn his claim to the said land, I, Charles Valentine Brayne, Assistant Government Agent of the Kalutara District, under and by virtue of the powers vested in me in that behalf by section 4 of the said Ordinances, do hereby on this 8th day of October, 1917, order and declare under section 4, sub-section (1), of the said Ordinances, that the said land, as more fully described herein below, is the property of the Crown.

Description of the Land referred to.

The following lot situated in the village of Kamburawala, in the Maha pattu south of the Pasdun korale east of the Kalutara District, in the Western Province, as described in the annexed diagram :—

Lot.	Name of Land.	Extent, A. R. P.
2	Kaltotayawattapitakattiya (reservation for paddy field)	2 0 25

and bounded as follows : on the north by T. P. 295,408 and T. P. 318,652 ; on the east by T. P. 318,652, Iriyagahagodella claimed by Vitanelage Heen Hamy Appu, Iriyagahagodella claimed by Vitanelage Heen Hamy Appu ; on the south and west by Kajugahawilakumbura claimed by Vitanelage Agris Appu and others.



Surveyor-General's Office,
Colombo, December 2, 1916.
October 8, 1917.

Scale of 4 Chains to an Inch.
C. V. BRAYNE,
Assistant Government Agent.

C. R. LUNDIE,
for Surveyor-General.

LAND SALES IN THE SOUTHERN PROVINCE.

No. 3,092, S. P.—The Government Agent, Southern Province, will on Tuesday, January 8, 1918, at 1 P.M., at his office in Galle Kacheheri, put up to auction, for sale or settlement, or will otherwise dispose of, the under-mentioned portions of Crown land, in accordance with the regulations of Government regarding land sales. Twenty-three allotments of land situated in the Gangaboda pattu and Four Gravets divisions of the Galle District of the Southern Province.

Preliminary plan 10,190. Village—Diviture. Applicant—Kihanduwage Nanda.

Lot.	Name of Land.	Name of Claimant.	Description.	Extent.			Upset price per acre, Rs.
				A.	R.	P.	
4846	Dediwilakanda	... Crown	... Jungle	1	3	1	60
		Applicant—Pemattuhewage PUNCHIBABA.					
4849	Dediwilakanda	... Crown	... Jungle	0	3	33	60
		Applicant—Nil.					
4854	Watugahainduhenedeniya	... Crown	... Deniya	0	0	12	40
		Applicant—Nil.					
Preliminary plan 10,401. Village—Diviture. Applicant—Nil.							
1	Pimburukanatta	... R. M. Nadoris de Silva of Batapola.	{ Contains tea and rubber Plantation	0	1	10	{ 200* 115
Preliminary plan 10,604. Village—Wanduramba. Applicant—Dodampegamage Cornelis of Wanduramba.							
4	Wanakumburegoda	... Crown	... Low jungle	0	0	34	45
Preliminary plan 10,699. Village—Ihala Kimbiya. Applicant—Nil.							
1	Ganimekanda	... Crown	... Contains jak (not for sale)	—	—	—	—†
2	Do.	... Crown	... Low jungle	1	1	7	72.50
3	Do.	... J. P. de S. Adihetty of Akmimana.	{ Contains rubber Plantation	0	1	1	{ 70 36
Village—Talgasyaya (Four Gravets).							
4	Heenwilagodakanatta	Gorakaduwage Carolis of Talgasyaya	{ Contains rubber Plantation	0	0	28	{ 70 18
Applicant—J. P. de S. Adihetty of Akmimana.							
5	Ganimekanda	... Crown	... Low jungle	8	1	7	72.50
		Applicant—Nil.					
6	Ganimekanda	... Crown	... Contains cinnamon (not for sale)	—	—	—	—†
Village—Ihala Kimbiya.							
7	Mapolabedda	... Tuduwe Kankanange Isan of Ihala Kimbiya	{ Contains vegetables Plantation	0	0	14	{ 70 1
8	Ganimekanda	... Crown	... Low jungle	1	1	9	72.50
9	Do.	... Crown	... Jungle (not for sale)	—	—	—	—†
10	Do.	... Crown	... do.	1	2	22	—†
11	Do.	... do.	... Jungle	1	1	3	72.50
12	Do.	... do.	... do.	1	0	2	72.50
13	Do.	... do.	... do.	1	0	9	72.50
Applicant—H. W. Carolis of Ihala Kimbiya.							
14	Ganimekanda	... Crown	... Jungle	1	0	8	72.50
		Applicant—Nil.					
15	Ganimekanda	... Crown	... Jungle	0	3	39	72.50
16	Do.	... do.	... do.	1	0	8	72.50
17	Do.	... do.	... do.	0	2	24	72.50
18	Do.	... do.	... do.	1	2	12	72.50
19	Do.	... do.	... do.	1	2	13	72.50
20	Do.	... do.	... do.	1	3	19	72.50
21	Do.	... do.	... do.	1	0	20	72.50

* With mining rights.

† Land unclaimed by Crown.

‡ Reservation.

Lots 7 and 8 in preliminary plan 10,699 will be sold together. Further information regarding these lands can be obtained from the Government Agent, Southern Province, and plans of them from the Surveyor-General.

Colonial Secretary's Office,
Colombo, November 15, 1917.

R. E. STUBBS,
Colonial Secretary.

No. 3,093, S. P.—The Government Agent, Southern Province, will on Tuesday, January 15, 1918, at 1 P.M., at his office in Galle Kacheheri, put up to auction, for sale or settlement, or will otherwise dispose of, the under-mentioned portions of Crown land, in accordance with the regulations of Government regarding land sales. Eleven allotments of land situated in the Talpe pattu division of the Galle District of the Southern Province.

Preliminary plan 9,845. Village—Unawatuna. Applicant—Nil.

Lot.	Name of Land.	Name of Claimant.	Description.	Extent.			Upset price per acre, Rs.
				A.	R.	P.	
3688	Kosgewatta	... Crown	... Marshy land	1	3	23	50
3689	Roigewatta	... do.	... do.	0	3	35.75	50
3690	Do.	... do.	... do.	0	1	21.75	50

Preliminary plan 10,156. Village—Hiyare. Applicant—Mr. G. E. Abewardena of Galle.

4736	Kudamabawalakanda or Heenpandolegoda	... Crown	... Jungle	5	1	0	70
------	--------------------------------------	-----------	------------	---	---	---	----

Preliminary plan 10,536. Village—Dodampe. Applicant—Don Andreas of Dandagamuwa.

2	Dodampealutwatta	... Arumapperumatchige Hendrick and others of Dodampe	Open ground	0	3	1	60*
---	------------------	---	-------------	---	---	---	-----

Preliminary plan 10,642. Village—Hiyare. Applicant—Nil.

1	Kottayawatta or Gorakagahawatta	... Hiyare Kankanange Sayaneris of Hiyare	{ Contains old coconut Plantation	1	1	20	{ 100 285
---	---------------------------------	---	--------------------------------------	---	---	----	--------------

Lot.	Name of Land.	Applicant—Hiyare Kankanange Sayaneris of Hiyare.		Description.	Extent.		Upset price per acre, Rs.
		Name of Claimant.			A.	R. P.	
2	Kottayawattegoda	Hiyare Kankanange Sayaneris of Hiyare		{ Patana Plantation	0	3 8	{ 50 3·55
3	Ditto or Gorakagahawatta	do.		{ Patana Plantation	1	0 32	{ 52 5·25
Applicant—Nil.							
4	Gahalawatta	Halwala Hewage Jamis		{ Chena Plantation	1	1 19	{ 52·50 1·75
Preliminary plan 10,659. Village—Kottawa. Applicant—Nil.							
1	Gallegehena	P. H. Arnolis Appu of Kottawa		{ Old native garden Plantation	1	0 25	{ 50 156·50
2	Do.	Crown		Open land (not for sale)	0	0 2	—†
3	Do.	P. H. Arnolis Appu of Kottawa		{ Garden Plantation	1	3 0	{ 50 91
4	Do.	—		High land (not for sale)	—	—	—‡

* With mining rights Rs. 160.

† Reservation.

‡ Land unclaimed by Crown.

Further information regarding these lands can be obtained from the Government Agent, Southern Province, and plans of them from the Surveyor-General.

Colonial Secretary's Office,
Colombo, November 20, 1917.

R. E. STUBBS,
Colonial Secretary.

No. 3,094, S. P.—The Assistant Government Agent, Matara, will on Monday, December 31, 1917, at 2 P.M., at his office in the Matara Kachcheri, put up to auction, for sale or settlement, or will otherwise dispose of, the under-mentioned portions of Crown land, in accordance with the regulations of Government regarding land sales. Seven allotments of land situated in the Weligam korale and Morawak korale divisions of the Matara District of the Southern Province.

Lot.	Name of Land.	Final village plan 535. Village—Lenama.		Description.	Extent.		Upset price per acre, Rs.
		Name of Applicant.			A.	R. P.	
202h	Hindakaralhena	Mr. O. C. Tilakaratna		Jungle (reservation, not for sale)	0	0 15	—
202i	Do.	do.		Jungle	5	0 33	70 0
202j	Do.	do.		do.	5	3 26	70 0
202k	Do.	do.		Jungle (reservation, not for sale)	0	0 32	—
202l	Do.	do.		Jungle	4	3 0	70 0
Final village plan 17. Village—Panakaduwa.							
1a	Kongahawitewatta	P. Pedris		Garden	0	3 3	50 0
1b	Do.	do.		Chena	0	1 26	20 0

Further particulars regarding these lands can be obtained from the Assistant Government Agent, Matara, particulars regarding plans of them from the Surveyor-General.

Colonial Secretary's Office,
Colombo, November 22, 1917.

R. E. STUBBS,
Colonial Secretary.

LAND SALES IN THE PROVINCE OF SABARAGAMUWA.

No. 971, P. of S.—The Government Agent, Province of Sabaragamuwa, will on Wednesday, January 9, 1918, at 1 P.M., at his office in Ratnapura, put up to auction, for sale or settlement, or will otherwise dispose of, the under-mentioned portions of Crown land, in accordance with the regulations of Government regarding land sales. Eleven allotments of land situated in the Ratnapura District of the Province of Sabaragamuwa.

Preliminary plan 2,682. Village—Waratelgoda, Kukulukorale. Claimant—Crown.

Lot.	Name of Land.	Name of Applicant.	Description.	Extent.		Upset price per acre, Rs.
				A.	R. P.	
1	Delkande-elahena	Encroachment by K. V. Sadappu	Garden planted with coconuts, jak &c., 10 to 15 years old	0	2 21·12	40
Preliminary plan 2,711. Village—Walawita, Kuruwiti korale. Claimants—D. Johana Hami and others.						
2	Kajugasawatta	—	Coconut garden about 30 years old	2	0 7	—
3	Do.	—	Coconut garden about 5 years old	1	1 13	150
4	Pitawilagodawatta	—	Coconut garden contains 1 coconut tree about 30 years old and several others about 3 years old	0	2 28	—
Claimants—S. M. Christia and others.						
5	Do.	—	Coconut garden contains 4 coconut trees about 25 years old and several others about 4 years old	1	1 13	125
Final village plan 38. Village—Niriella, Nawadun korale. Claimant—Crown.						
13al	Kudagehenawatta	Encroachment by Gironisa	Coconut about 4 years old	0	3 14	100
13ao	Hingurehena	E. P. Baba	Chena	1	0 0	50
13ah	Hingurehena	do.	do.	2	0 1	50
13ar	Galkadalandehena	B. M. Loku Bandara	do.	0	1 19	52·50
13as	Do.	do.	do.	0	1 29	52·50
Preliminary plan 2,699. Village—Gangalagomuwa, Kukulukorale. Claimant—Crown.						
1	Galpottchena	Encroachment by P. Kiri-hatana	Garden planted with young arecanut trees about one year old	1	0 0	20

Further information respecting these lands may be obtained from the Government Agent, Province of Sabaragamuwa, and their plans from the Surveyor-General.

Colonial Secretary's Office,
Colombo, November 21, 1917.

R. E. STUBBS,
Colonial Secretary.

LAND SALES BY THE SETTLEMENT OFFICER.

NORTH-WESTERN PROVINCE.

No. 4,426, S. O.—The Land Settlement Officer will on Friday, January 11, 1918, at 11 A.M., at Gokaralla Resthouse, put up for sale or settlement, or will otherwise dispose of, the under-mentioned portion of Crown land, in accordance with the regulations of Government regarding land sales. An allotment of land situated in the Ihalawisideke korale of the Hiriyala hatpattu division of the Kurunegala District of the North-Western Province.

Lot.	Name of Land.	Name of Claimant or Applicant.	Description.	Extent.		
				A.	R.	P.
5½a	Bomaluwahena and Ihalakotuwahena	(1) Miyanna Kuna Abdul Rahiman, (2) ditto Hamidu of Pannala	Chena	12	2	11

Upset price at Rs. 15 to Rs. 50 per acre. Further information regarding this land can be obtained from the Land Settlement Officer, and plan of it from the Surveyor-General.

Colonial Secretary's Office,
Colombo, November 20, 1917.

R. E. STUBBS,
Colonial Secretary.

No. 4,427, S. O.—The Land Settlement Officer will on Saturday, January 19, 1918, at 11 A.M., at Wariyapola, put up for sale or settlement, or will otherwise dispose of, the under-mentioned portions of Crown land, in accordance with the regulations of Government regarding land sales. Three allotments of land situated in the Angomu korale of Dewamedhi hatpattu division of the Kurunegala District of the North-Western Province.

Lot.	Name of Land.	Name of Claimant or Applicant.	Description.	Extent.		
				A.	R.	P.
F 64	Hiddowawehenyaya	M. K. Saibu, No. 100, Bankshall street, Colombo	Chena	10	3	10
H 64	Do.	do.	do.	24	3	5
J 64	Halpanwalahenyaya	do.	do.	6	0	25

Upset price at Rs. 15 to Rs. 50 per acre. Further information regarding these lands can be obtained from the Land Settlement Officer, and plans of them from the Surveyor-General.

Colonial Secretary's Office,
Colombo, November 20, 1917.

R. E. STUBBS,
Colonial Secretary.

No. 4,428, S. O.—The Land Settlement Officer will on Saturday, January 19, 1918, at 11 A.M., at Wariyapola Resthouse, put up for sale or settlement, or will otherwise dispose of, the under-mentioned portions of Crown land, in accordance with the regulations of Government regarding land sales. Five allotments of land situated in the Dewamedhi korale of Dewamedhi hatpattu division of the Kurunegala District of the North-Western Province.

Lot.	Name of Land.	Name of Claimant or Applicant.	Description.	Extent.		
				A.	R.	P.
2518	Nugagahamulapitiyehena	M. A. Fernando	Garden	19	0	10
2519	Dangahamulahena	M. A. Fernando	Garden	18	0	6
2521	Rock	Crown	Rock	0	0	24
2522	Do.	do.	do.	0	2	8
2523	Dangahamulahena	M. A. Fernando	Garden	2	0	12

Upset price at Rs. 30 per acre. Further information regarding these lands can be obtained from the Land Settlement Officer, and plans of them from the Surveyor-General.

Colonial Secretary's Office,
Colombo, November 20, 1917.

R. E. STUBBS,
Colonial Secretary.

No. 4,429, S. O.—The Land Settlement Officer will on Saturday, January 19, 1918, at 11 A.M., at Wariyapola, put up for sale or settlement, or will otherwise dispose of, the under-mentioned portions of Crown land, in accordance with the regulations of Government regarding land sales. Five allotments of land situated in the Walgam pattu of the Dewamedhi hatpattu division of the Kurunegala District of the North-Western Province.

Lot.	Name of Land.	Name of Claimant or Applicant.	Description.	Extent.		
				A.	R.	P.
1	Talgahapitiyewattehena	Abeysinghe Weerakonge Francis Gomes Appuhami of Ja-ela	Chena	29	1	16
3	Talgaspitiyewatta	do.	Garden	2	0	33
5	Do.	do.	do.	10	1	37
7	Do.	do.	do.	19	3	30
8	Talgaspitiyewattehena	do.	Chena	23	2	13

Upset price at Rs. 15 to Rs. 50 per acre. Further information regarding these lands can be obtained from the Land Settlement Officer, and plans of them from the Surveyor-General.

Colonial Secretary's Office,
Colombo, November 20, 1917.

R. E. STUBBS,
Colonial Secretary.

No. 4,430, S. O.—The Land Settlement Officer will on Wednesday, January 16, 1918, at 11 A.M., at Kosgolla, put up for sale or settlement, or will otherwise dispose of, the under-mentioned portions of Crown land, in accordance with the regulations of Government regarding land sales. Two allotments of land situated in the Mahagalboda Egoda korale of the Hiriyala hatpattu division of the Kurunegala District of the North-Western Province.

Block survey preliminary plan 1,314. Village—Hunupola.

Lot.	Name of Land.	Name of Claimant or Applicant.	Description.	Extent.		
				A.	R.	P.
176	Palugolledalupotahena	(1) Herat Mudiyansele Herathamillage Punchi Banda, (2) ditto Ran Menika, (3) ditto Ran Banda, (4) ditto Mutu Menika, all of Hunupola	Chena	0	2	8
160	Palugollewattehena	Herat Mudiyansele Punchirala of Hunupola	do.	2	2	32

Upset price at Rs. 15 to Rs. 50 per acre. Further information regarding these lands can be obtained from the Land Settlement Officer, and plans of them from the Surveyor-General.

Colonial Secretary's Office,
Colombo, November 20, 1917.

R. E. STUBBS,
Colonial Secretary.

No. 4,431, S. O.—The Land Settlement Officer will on Saturday, January 12, 1918, at 11 A.M., at Kurunegala Kachcheri, put up for sale or settlement, or certificate of quiet possession, or will otherwise dispose of, the under-mentioned portions of Crown land, in accordance with regulations of Government regarding land sales. Eighteen allotments of land situated in the Mahagalboda Megoda korale of Weudawili hatpattu division of the Kurunegala District of the North-Western Province.

Preliminary plan 4,417. Village—Idangapola.

Lot.	Name of Land.	Name of Claimant or Applicant.	Description.	Extent.		
				A.	R.	P.
G 95a	Kosgahamullahena	J. D. Sipirianu Appuhamy, Andrew Villa, Pamunugama	Garden and threshing-floor	0	3	30
J 95	Tawallenugagahakumbura	do.	Paddy field	1	1	12
L 95	Ihalmullewatta, Gurubilliyewatta	do.	Garden	36	0	15
M 95	Asliyaddewatta	do.	do.	0	2	16
O 95	Kolongahamulawatta	do.	do.	3	2	26
D 95	Kongahamulahena	do.	Chena	1	3	13
F 95	Kosgahamulahena and Moragahamulahena	do.	Jungle	6	3	37
K 95	Bowattahena	do.	Chena	10	0	14
N 95	Kolongahamulahena	do.	Garden	1	0	10
Q 95	Asliyaddewatta	do.	do.	0	3	18
T 95	Do.	do.	Temporary road	0	1	28
U 95	Do.	do.	Garden	0	1	10
V 95	Do.	do.	do.	1	2	1
T 95a	Do.	do.	Reservation	0	0	5*
P 95	Kolongahamulawatta	do.	Garden	0	0	20*
R 95	Asliyaddewatta	do.	do.	0	0	25*
S 95	Do.	do.	do.	0	0	9*
W 95	Do.	do.	do.	0	0	10*

* For lease only.

Upset price at Rs. 15 to Rs. 50 per acre. Further information regarding these lands can be obtained from the Land Settlement Officer, and plans of them from the Surveyor-General.

Colonial Secretary's Office,
Colombo, November 20, 1917.

R. E. STUBBS,
Colonial Secretary.

No. 4,432, S. O.—The Land Settlement Officer will on Saturday, January 12, 1918, at 11 A.M., at Kurunegala Kachcheri, put up for sale or settlement, or will otherwise dispose of, the under-mentioned portions of Crown land, in accordance with the regulations of Government regarding land sales. Six allotments of land situated in the Tiragandahe korale of Weudawili hatpattu division of the Kurunegala District of the North-Western Province.

Preliminary plan 4,337. Village—Kohilegedara.

Lot.	Name of Land.	Name of Claimant or Applicant.	Description.	Extent.		
				A.	R.	P.
Q 76	Kohilegedarawatta	V. R. S. D. Somasunderam Chetty, No. 86, Chetty lane, Pettah, Colombo	Garden	9	2	34
T 76	Do.	do.	Garden (road reservation)	0	0	10
U 76	Do.	do.	do.	0	0	8
R 76	Welangahapitiyawatta	Preliminary plan 4,337. Village—Malagane. V. R. S. D. Somasunderam Chetty, No. 86, Chetty lane, Pettah, Colombo	Garden	2	2	32
S 76	Do.	do.	do.	0	1	32
V 76	Kohilegedarawatta	Preliminary plan 4,337. Village—Wattagedara. V. R. S. D. Somasunderam Chetty, No. 86, Chetty lane, Pettah, Colombo	Garden	20	1	17

Upset price at Rs. 22 per acre. Further information regarding these lands can be obtained from the Land Settlement Officer, and plans of them from the Surveyor-General.

Colonial Secretary's Office,
Colombo, November 20, 1917.

R. E. STUBBS,
Colonial Secretary.

No. 4,433, S. O.—The Land Settlement Officer will on Wednesday, January 16, 1918, at 11 A.M., at Kosgolla, put up for sale or settlement, or will otherwise dispose of, the under-mentioned portions of Crown land, in accordance with the regulations of Government regarding land sales. Four allotments of land situated in the Mahagalboda Egoda korale of the Hiriyala hatpattu division of the Kurunegala District of the North-Western Province.

Preliminary plan 3,032. Village—Moragolla.

Lot.	Name of Land.	Name of Claimant or Applicant.	Description.	Extent.		
				A.	R.	P.
Y 1044	Hettigekumburapillewa	Crown	Chena	0	1	8
Y 1044b	Do.	do.	do.	0	0	11

Lot.	Name of Land.	Name of Claimant or Applicant.	Description.	Extent.		
				A.	R.	P.
Preliminary plan 2,006. Village—Moragolla.						
S 1009	Kahatagahamulagala	Crown	Chena	1	1	30
E 1009	Kalagomigewattehena	do.	do.	5	2	10

Upset price at Rs. 30 per acre. Further information regarding these lands can be obtained from the Land Settlement Officer, and plans of them from the Surveyor-General.

Colonial Secretary's Office,
Colombo, November 20, 1917.

R. E. STUBBS,
Colonial Secretary.

No. 4,434, S. O.—The Land Settlement Officer will on Saturday, January 19, 1918, at 11 A.M., at Wariyapola Rest-house, put up for sale or settlement, or will otherwise dispose of, the under-mentioned portions of Crown land, in accordance with the regulations of Government regarding land sales. Two allotments of land situated in the Dewamede korale of Dewamede hatpattu division of the Kurunegala District of the North-Western Province.

Lot.	Name of Land.	Name of Claimant or Applicant.	Description.	Extent.		
				A.	R.	P.
Preliminary plan 4,475. Village—Piyungalla.						
I 107	Nebodagahawalahenyaya	M. J. Cooray of Kurunegala	Garden	61	0	9
L 107	Do.	do.	do.	3	1	2

Upset price at Rs. 25 per acre. Further information regarding these lands can be obtained from the Land Settlement Officer, and plans of them from the Surveyor-General.

Colonial Secretary's Office,
Colombo, November 20, 1917.

R. E. STUBBS,
Colonial Secretary.

No. 4,435, S. O.—The Land Settlement Officer will on Saturday, January 12, 1918, at 11 A.M., at Kurunegala Kachcheri, put up for sale or settlement, or will otherwise dispose of, the under-mentioned portion of Crown land, in accordance with the regulations of Government regarding land sales. An allotment of land situated in the Madure korale of Weudawili hatpattu division of the Kurunegala District of the North-Western Province.

Lot.	Name of Land.	Name of Claimant or Applicant.	Description.	Extent.		
				A.	R.	P.
Advance extract No. 1 of block survey preliminary plan 813. Village—Malbe.						
1	Walakumburapillewa	Crown; applied for by Hangiligedera Poola Naide of Malbe	Scrub chena	1	2	38

Upset price at Rs. 30 per acre. Further information regarding this land can be obtained from the Land Settlement Officer, and plan of it from the Surveyor-General.

Colonial Secretary's Office,
Colombo, November 20, 1917.

R. E. STUBBS,
Colonial Secretary.

No. 4,436, S. O.—The Land Settlement Officer will on Wednesday, January 16, 1918, at 11 A.M., at Kosgolla, put up for sale or settlement, or will otherwise dispose of, the under-mentioned portions of Crown land, in accordance with the regulations of Government regarding land sales. Four allotments of land situated in the Mahagalboda Egoda korale of Hiriyala hatpattu division of the Kurunegala District of the North-Western Province.

Lot.	Name of Land.	Name of Claimant or Applicant.	Description.	Extent.		
				A.	R.	P.
Preliminary plan 1,919. Village—Wedeniya.						
R 843	Halpankotuwepillewa	(1) Vidanelage Kawrala, (2) Dissanayake Mudiyanseleage Dingiri Appuhami, (3) ditto Dingiri Banda of Siradunna	High chena	1	1	31
J 843	Do.	do.	do.	0	3	1
R 842	Kahapathaleyhena	Imiya Mudiyanseleage Loku Menika of Siradunna	Low chena	4	1	8

Lot.	Name of Land.	Name of Claimant or Applicant.	Description.	Extent.		
				A.	R.	P.
Preliminary plan 1,932. Village—Neligama:						
J 867b	Meegahamulahena	(1) Rajapakse Mudiyanseleage Appuhami, (2) ditto Ukkurala, (3) ditto Ausadahami, (4) Ratnayake Mudiyanseleage Ukku Banda, (5) ditto Mudiyanse of Nelawa, (6) Datchilande Arachchilage Ukku Menika of Peddawa, (7) Ratnayake Mudiyanseleage Kirala of Nelawa	Paddy field	3	2	8

Upset price at Rs. 15 to Rs. 50 per acre. Further information regarding these lands can be obtained from the Land Settlement Officer, and plans of them from the Surveyor-General.

Colonial Secretary's Office,
Colombo, November 20, 1917.

R. E. STUBBS,
Colonial Secretary.

No. 4,437, S. O.—The Land Settlement Officer will on Wednesday, January 16, 1918, at 11 A.M., at Kosgolla, put up for sale or settlement, or will otherwise dispose of, the under-mentioned portions of Crown land, in accordance with the regulations of Government regarding land sales. Three allotments of land situated in the Mahagalboda Egoda korale of Hiriyala hatpattu division of the Kurunegala District of the North-Western Province.

Lot.	Name of Land.	Name of Claimant or Applicant.	Description.	Extent.		
				A.	R.	P.
Preliminary plan 1,946. Village—Galagedara.						
T 910e	Kajugahamullahena	(1) Lansakara Mudiyanseleage Mudalihami Vedarala, (2) ditto Punchappu Vedarala of Galagedara	Chena	3	1	26
C 917	Henagallepillewa	Lansakara Mudiyanseleage Arachchi Naidelage Malhami of Galagedara	do.	0	2	26
A 917	Ginwalapitiyapillewa	Mattugamage Don Thegis Appuhami of Mudanapitiya	do.	1	1	3

Upset price at Rs. 15 to Rs. 50 per acre. Further information regarding these lands can be obtained from the Land Settlement Officer, and plans of them from the Surveyor-General.

Colonial Secretary's Office,
Colombo, November 20, 1917.

R. E. STUBBS,
Colonial Secretary.

No. 4,438, S. O.—The Land Settlement Officer will on Friday, January 11, 1918, at 11 A.M., at Gokarella Resthouse, put up for sale or settlement, or will otherwise dispose of, the under-mentioned portions of Crown land, in accordance with the regulations of Government regarding land sales. Eight allotments of land situated in the Ihawalawideke korale of the Hiriyala hatpattu division of the Kurunegala District of the North-Western Province.

Lot.	Name of Land.	Name of Claimant or Applicant.	Description.	Extent.	
				A.	R. P.
1	Liniyagollawatta	John Graham Tennekoon, Ratemahatmaya of Hiriyala hatpattu	Garden	0	1 8
4	Abahena	do.	Waste land	1	0 36
5	Batalagodawatta <i>alias</i> Galpottahena	do.	Chena	1	0 5
6	Do.	do.	Garden	1	2 37
21	Daminagollayaya, Godakumburehena	do.	Chena	12	2 7
25	Yakkalladamunugolleyaya	(1) Miyana Kuna Ana Seyidu Ahamadu, (2) ditto Abdul Salam of Pannala	do.	16	1 24
26	Do.	do.	Garden	1	3 16
27	Halmillagahamulagaala	do.	Waste land	0	1 27

Upset price at Rs. 15 to Rs. 50 per acre. Further information regarding these lands can be obtained from the Land Settlement Officer, and plans of them from the Surveyor-General.

Colonial Secretary's Office,
Colombo, November 20, 1917.

R. E. STUBBS,
Colonial Secretary.

No. 4,439, S. O.—The Land Settlement Officer will on Friday, January 11, 1918, at 11 A.M., at Gokarella Resthouse, put up for sale or settlement, or will otherwise dispose of the under-mentioned portions of Crown land, in accordance with the regulations of Government regarding land sales. Forty-three allotments of land situated in the Hetahaye korale of Hiriyala hatpattu division of the Kurunegala District of the North-Western Province.

Lot.	Name of Land.	Name of Claimant or Applicant.	Description.	Extent.	
				A.	R. P.
2182	Kalahenawatta	(1) E. M. Dingiri Banda, (2) Punchi Banda, (3) Ranhami	Garden	2	3 9
2184	Wewagawahena	(1) Ekanayake Mudiyanse Lage Dingiri Banda, (2) Punchi Banda, (3) Herat Mudiyanse Lage Punchi Banda	do.	6	1 38
2185	Wewapillewa	E. M. Pinhami, <i>ex</i> -Arachchi	Chena	0	2 36
2188	Hindagollagala	Punchi Banda and Dingiri Banda	Tobacco garden	1	1 23
2189	Puswelabogahamulahena	(1) E. M. Pinhami, <i>ex</i> -Arachchi, (2) H. M. Punchi Banda, (3) Wijekon Mudiyanse Lage Appuhamy	Gala	3	1 29
2190	Buluweligewatta	John Fernando of Ilukwihare	do.	1	0 8
2192	Werellagala	(1) H. M. Kiri Banda, (2) ditto Punchirala, (3) Dingiri Amma, (4) Mutu Menika, (5) Kiri Menika, (6) Mudiyanse, (7) Ekanayake Mudiyanse Lage Punchi Banda, (8) ditto Dingiri Banda	Tobacco garden	1	1 18
2193	Werellagala	do.	do.	2	0 24
2194	Werellahena	do.	Chena	0	1 36
2195	Werellawatta	do.	Garden	3	3 25
2196	Werellawattagala	do.	Tobacco garden	1	0 27
2197	Kahatagahamulawatta	E. M. Dingiri Banda and Punchi Banda	Garden	2	1 9
2198	Ihala Timbiriwelpillewa	E. M. Dingiri Banda	Chena	0	1 33
2200	Timbirigahawatta	(1) Herat Mudiyanse Lage Pinchi Banda, (2) Dingiri Amma	do.	1	0 0
2201	Kohombagahawatta	Hitihami Mudiyanse Lage Ranhamy	Garden	0	3 39
2203	Welpillewa	(1) Sedera Balinyanalage Kiri Ukkuwa, (2) ditto Tikiri Panikkiya, (3) ditto Kaluwa, (4) ditto Tikirati	Chena	0	2 3
2205	Wegollawatta	E. M. Pinchi Banda	Garden	0	3 14
2207	Mylagahamulagala	(1) Punchi Banda, (2) Dingiri Amma, (3) Mudiyanse Arachchi, (4) Bandi Menika, (5) M. Bandi Menika, (6) M. Murtu Menika	Chena and gala	0	3 6
2208	Wagollegala	(1) Buwanekabahū Tittaranaidelage Tiki Appu, (2) Tennekoon Mudiyanse Lage Loku Menika	Garden	1	1 22
2209	Mylagahamulagala	(1) Punchi Banda, (2) Dingiri Amma, (3) Mudiyanse Arachchi, (4) Bandi Menika, (5) M. Bandi Menika, (6) M. Mutu Menika	Gala	0	3 12
2210	Mylagahamulahena	do.	Chena	0	1 6
2212	Bogahamulagala	(1) W. M. Appuhamy, (2) Pinhamy, <i>ex</i> -Arachchi	Garden	0	3 0
2214	Kongahamulagala	(1) E. M. Dingiri Banda, (2) Ranhamy, (3) Punchi Banda	Gala	0	3 17
2215	Bogahamulahena	(1) W. M. Appuhamy, (2) Pinhamy, <i>ex</i> -Arachchi	do.	0	1 10
2216	Wegomeyawewa	(1) Rajapakse Mudiyanse Lage Kiri Banda, (2) Kalu Banda	Abandoned tank	0	2 28
2217	Belinchigahamulawatta	E. M. Pinhamy, <i>ex</i> -Arachchi	Garden	3	2 30
2218	Belinchigahamulahena	do.	Chena	1	0 35
2219	Do.	do.	Garden	0	0 38
2220	Ambagahagala	(1) R. M. Kiri Banda, (2) Kalu Banda	Tobacco garden	0	3 27
2221	Lindakumburegala	(1) R. M. Kiri Banda, (2) M. W. Appuhamy	Gala	1	3 23
2222	Bulugahamulagala	(1) Rajapakse Mudiyanse Lage Kiri Banda, (2) Ranhamy	Tobacco garden	0	1 39
2223	Nugagahamulawatta	Rajapakse Mudiyanse Lage Tikiri Banda	Chena	0	2 15
2224	Tanwelawatta	R. M. Kiri Banda	Garden	2	2 33
2225	Do.	R. M. Ranhamy	do.	0	3 26
2228	Do.	R. M. Mudiyanse	do.	1	1 7
2230	Do.	(1) R. M. Kiri Banda, (2) Kalu Banda	do.	1	2 18
2231	Do.	do.	Tobacco gala	1	2 20
2235	Helambagahapillewa	(1) Mudiyanse Vederala, (2) Ranmenik Appuhamy	Gala	0	1 29
2206	Walgolahena	Pinhamy, <i>ex</i> -Arachchi	Chena	0	3 9

Lot.	Name of Land.	Name of Claimant or Applicant.	Description.	Extent.		
				A.	R.	P.
2232	Mahageralagewatta	Rajapakse Mudiyansele Kiri Banda	Chena	1	0	0
2232a	Do.	(1) Ditto Punchirala, (2) ditto Banda, (3) ditto Tikiri Banda	do.	0	1	20
2233	Do.	(1) Rajapakse Mudiyansele Punchirala, (2) ditto Banda, (3) ditto Tikiri Banda	Tobacco	1	0	7
2233a	Do.	Rajapakse Mudiyansele Kiri Banda	Chena	0	1	27

Upset price at Rs. 15 to Rs. 50 per acre. Further information regarding these lands can be obtained from the Land Settlement Officer, and plans of them from the Surveyor-General.

Colonial Secretary's Office,
Colombo, November 20, 1917.

R. E. STUBBS,
Colonial Secretary.

No. 4,440, S. O.—The Land Settlement Officer will on Monday, January 14, 1918, at 10 A.M., at Arankele, put up for sale or settlement, or will otherwise dispose of, the under-mentioned portions of Crown land, in accordance with the regulations of Government regarding land sales. One hundred and nine allotments of land situated in the Hetahaye korale of the Hiriyala hatpattu division of the Kurunegala District of the North-Western Province.

Lot.	Name of Land.	Name of Claimant or Applicant.	Description.	Extent.		
				A.	R.	P.
16	Belinchaghamullewatta	(1) Herat Mudiyansele Ukku Banda, (2) ditto Punchirala, (3) ditto Ran Menika	Garden	0	1	23
17	Meegahamullewatta	(1) Kosgolle Kandayalai Pusuba, (2) ditto Petangi	do.	0	0	33
18	Galpilagawahena	Ditto Appuwa	Chena	0	3	17
20	Dambagahamullegaala	(1) Wijeyapola Atapattu Mudiyansele Dingiri Banda, (2) ditto Bandara Menika	Bare land	0	0	29
21	Dambagahamullegaala	(1) Herat Mudiyansele Kalu Banda, (2) ditto Ukku Banda, (3) ditto Mutu Banda, (4) ditto Kapuru Banda, (5) ditto Tikiri Menika, (6) ditto Ran Menika, (7) ditto Bandi Menika	do.	0	0	31
22	Siyambalagahamullewatta	Digane Arachchilai Ran Naide	Garden	0	1	29
23	Patangigahamulawatta	Ditto Kiri Naide	do.	0	1	17
25	Kadurugollegaala	(1) Kotikapolalai Menika, (2) ditto Kiriya	Bare land	0	2	27
26	Kadurugollewatta	Ditto Kiriya	Garden	0	3	21
27	Wadiyagalagawahena	(1) Ratnayake Mudiyansele Kiri Banda, (2) ditto Mudiyanse	Chena	1	3	30
28	Waragollewatta	(1) Kosgolle Kandayalai Pusuba, (2) ditto Baiya, (3) ditto Malliya, (4) ditto Kiri Honda, (5) ditto Hatana	Garden	0	1	28
29	Nindabanbindapugala	Wijayapala Atapattu Mudiyansele Dingiri Banda	Chena	0	1	32
30	Ambagahamullegaala	(1) Kosgolle Kandayalai Pincha, (2) ditto Pusumba, (3) ditto Baiya, (4) ditto Malliya, (5) ditto Kirihonda, (6) ditto Hatana	Bare land	2	0	10
32	Muhandiramalaiwatta	(1) Tennekoon Mudiyansele Mudiyanse, (2) ditto Punchirala	Garden	0	3	15
34	Egodagodellawatta	Wickrama Mudiyansele Ram Menika	do.	1	0	0
35	Kolongolehena	(1) Ditto Kapuruhamy, (2) ditto Punchirala, (3) ditto Tikiri Menika, (4) ditto Mutu Menika	Chena	4	0	38
36	Egodagodellawatta	(1) Wickrama Mudiyansele Ram Menika, (2) ditto Kapuruhamy, (3) ditto Punchirala, (4) ditto Tikiri Menika, (5) ditto Mutu Menika	Garden	1	1	3
37	Kolongahamullegaala	(1) Ditto Kapuruhamy, (2) ditto Punchirala, (3) ditto Tikiri Menika, (4) ditto Mutu Menika	do.	0	1	16
39	Nagahamullehena	Trustees of Doluwa temple	Chena	1	2	12
40	Do.	Sonuttara Unnanse	do.	0	0	26
43	Ambagahamullewatta	Ratnayake Mudiyansele Kiri Banda	Garden	0	1	9
44	Ambagahamullehena	do.	Chena	0	0	23
45	Pichchamalwattahena	Herat Mudiyansele Appuhamy	do.	2	1	36
46	Millagahamullehena	Kirunga Upasakayalai Selelu	do.	2	0	2
47	Diulgahamullewatta	do.	Garden	0	3	11
48	Narangahamullegaala	Wijesundera Sabapathy Mudiyansele Ranhamy	Gala	1	3	16
49	Ulgalagawahena	(1) Tennekoon Mudiyansele Dingiri Menika, (2) ditto Bandi Menika	Chena	2	3	20
50	Toppikarayaihena	(1) Wijesundera Sabapathy Mudiyansele Ranhamy, ex-Vel-Vidane, (2) ditto Kirihamy, Vel-Vidane, (3) Herat Mudiyansele Kalu Banda	do.	1	0	16
51	Diggalagawahena	Wijesundera Sabapathy Mudiyansele Ran Menika	do.	1	1	2
52	Ambagahamulagaala	Weerasinga Mudiyansele Dingiri Banda	Tobacco gala	0	3	32
53	Mederihena	(1) Wijesundera Sabapathy Mudiyansele Ranhamy, ex-Vel-Vidane, (2) ditto Kirihamy, Vel-Vidane, (3) Herat Mudiyansele Kalu Banda	Tobacco	2	0	31
54	Galkadulahena	(1) Tennekoon Mudiyansele Dingiri Menika, (2) ditto Bandi Menika	Chena	1	2	9
55	Do.	(1) Wijesundera Sabapathy Mudiyansele Ranhamy, ex-Vel-Vidane, (2) ditto Kirihamy, Vel-Vidane, (3) ditto Kalu Banda, (4) Herat Mudiyansele Kalu Banda	do.	0	3	25
57	Kalagahamullehena	Tennekoon Mudiyansele Banda	Chena and tobacco	1	0	0
58	Morakkayaiwattahena	(1) Herat Mudiyansele Appuhamy, (2) ditto Kirihamy	Chena	2	0	17
60	Dalupothahena	Tennekoon Mudiyansele Punchirala	do.	0	1	30
62	Do.	Pina Dewayalage Rankiri	do.	0	1	11
63	Wewahena	Tennekoon Mudiyansele Dingiri Menika	do.	0	0	30
64	Deniyagaala	Kumbukwewa Dingiri Appu	do.	6	2	25

Lot.	Name of Land.	Name of Claimant or Applicant.	Description.	Extent.		
				A.	R.	P.
67	Murakarayagewattehena ..	(1) Herat Mudiyansele Appuhamy, (2) Tennekoon Mudiyansele Dingiri Banda, Arachchi, (3) Kosgolle Kandelage Pincha	Chena ..	1	2	30
68	Meegahamullahena ..	(1) Herat Mudiyansele Kalu Banda, (2) ditto Ukku Banda, (3) ditto Ran Banda	do. ..	0	1	3
73	Kahatagahamullewatta ..	Weerasuriya Mudiyansele Mudiyanse	Garden ..	0	3	20
74	Talagahamullewatta ..	(1) Ditto Ranhamy, (2) Mudiyanse, (3) ditto Dingiri Banda	do. ..	0	1	18
75	Narangahamullewatta ..	Wijesundera Sabapathy Mudiyansele Ranhamy	do. ..	0	1	21
78	Kadurugahamullewatta ..	(1) Kirungan Upasaka Vela Selelu, (2) T. M. Dingiri Banda, Arachchi, (3) Kiri Banda	do. ..	0	1	15
79	Kuretiyawatta ..	Kotikapolai Menika ..	do. ..	0	1	18
80	Kuratiyagaala ..	do. ..	Plantains ..	0	1	23
83	Kuretiyawatta ..	do. ..	Garden ..	0	1	32
84	Kuretiyagaala ..	do. ..	Bare land ..	0	1	11
85	Kuretiyawatta ..	Wijesundera Sabapathy Mudiyansele Banda Vederala	Garden ..	0	1	35
86	Kuretiyagaala ..	do. ..	Tobacco ..	0	0	38
87	Kuretiyawatta ..	(1) Wijesundera Sabapathy Mudiyansele Mutu Menika, (2) ditto Mutu Menika, (3) Ratnayake Mudiyansele Mudiyanse	Garden ..	0	1	23
88	Kuretiyagaala ..	Galgomuwalage Kiri Bindu ..	Bare land ..	0	1	7
89	Kuretiya-amunegawagaala ..	(1) Herat Mudiyansele Kalu Banda, (2) ditto Ran Banda	do. ..	0	1	32
90	Kuretiyakohombagahamullewatta ..	(1) Wijesundera Sabapathy Mudiyansele Kirihamy, (2) ditto Ukku Banda	Garden ..	0	1	15
91	Kuretiyahitnagederawatta ..	(1) Ditto Kirihamy, (2) ditto Kalu Banda, (3) ditto Ukku Banda	do. ..	1	0	4
92	Kuretiyagaala ..	(1) Ditto Kirihamy, Vel-Vidane, (2) ditto Ukku Banda ..	Waste land ..	0	1	24
93	Siyambalagahamullewatta ..	Ditto Tikiri Menika ..	Garden ..	0	1	3
94	Dorakadakumburewewa ..	Kumbukwewa Dingiri Appu	Swamp ..	0	1	19
95	Dorakadakumburewewagaagaala ..	Kumbukwewe Herat Mudiyansele Dingiri Appu	Garden ..	0	1	22
96	Dorakadakumburegodawatta ..	Kumbukwewa Dingiri Appu ..	do. ..	1	1	6
97	Mylagahamulleagaala ..	Wijepala Atapattu Mudiyansele Ukku Amma Kumarihamy	Chena ..	0	0	24
98	Ambagahamullewewagaala ..	do. ..	Bare land ..	0	1	28
99	Rambukkottuwegaala ..	(1) Wijesundera Sabapathy Mudiyansele Banda, Vederala, (2) ditto Kirihamy	do. ..	0	2	10
105	Millagahamulleagaala ..	Digane Arachchila Bandi Naide ..	Garden ..	0	2	9
107	Konruppedangahamullewatta ..	do. ..	do. ..	1	0	10
109	Alakolawalagaala ..	Sonuttara Unnanse of Rankirimada vihare ..	Bare land ..	0	2	6
110	Konruppegaala ..	Wijepala Atapattu Mudiyansele Banda Kumarihamy ..	Waste land ..	0	2	10
111	Pinwattagaala ..	Rankirimada vihare ..	Bare land ..	0	1	26
114	Amunegala and Konruppegala ..	Tennekoon Mudiyansele Banda, ex-Korala ..	Waste land ..	3	1	24
116	Meegahamulleagaala ..	(1) Wijesundera Sabapathy Mudiyansele Muttu Menika, (2) Bandi Menika	Garden ..	0	0	32
117	Hindagollegegaala ..	Welawa Galgamuwa Kiri Banda ..	Bare land ..	0	1	8
118	Asweddumawatta ..	(1) Ratnayake Mudiyansele Kiri Banda, (2) Heratgama Seelaratne Unnanse	Garden ..	0	2	30
125	Mynathuawelagaala ..	Ihalagedera Siriya Veda ..	Gala ..	0	2	28
126	Ganhaduwaagaala ..	(1) Herat Mudiyansele Kalu Banda, (2) ditto Ukku Banda, (3) ditto Punchirala, (4) ditto Tikiri Menika, (5) ditto Pinchi Banda	do. ..	1	1	3
130	Do. ..	(1) Ratnayake Mudiyansele Mutu Banda, (2) Appuhamy, (3) Kawrala	do. ..	0	2	30
131	Do. ..	(1) Herat Mudiyansele Kalu Banda, (2) Ukku Banda, (3) Tikiri Menika, (4) Punchirala, (5) Punchi Banda	do. ..	0	2	32
132	Batalawilpillewa ..	Wijepala Atapattu Mudiyansele Dingiri Banda and others	Chena ..	1	2	16
133	Dalupothyayawewa ..	Wijepala Atapattu Mudiyansele Dingiri Banda ..	Swamp ..	1	0	27
137	Dehelgodagaala ..	(1) Alutwatte Ratana, (2) ditto Tina, (3) ditto Ganita ..	Gala ..	1	1	35
138	Andakakulwalawewa ..	Wijesundera Sabapathy Mudiyansele Banda Vederala ..	Swamp ..	1	0	20
139	Bulugahamullehena ..	Wickrama Mudiyansele Kapuruhamy, ex-Vidane ..	Chena ..	0	2	23
140	Koulenikapitiyagala and Polwattagaala ..	Wijepala Atapattu Mudiyansele Dingiri Banda ..	Bare land ..	2	2	9
141	Amunewatta ..	Heratgama Naika Unnanse of Nelawa ..	Chena ..	0	0	17
142	Amunegaala ..	Manapai Banda, Korala ..	Waste land ..	0	1	6
145	Mandaperumapitiya ..	Wijepala Atapattu Mudiyansele Dingiri Banda ..	do. ..	2	0	13
146	Bulugahamulleghoda ..	(1) Wikrama Mudiyansele Kapuruhamy, (2) ditto Punchirala	do. ..	0	3	9
147	Bogahawelagaala ..	(1) Punchirala, (2) Tikiri Menika, (3) Kapuru Banda, (4) Ukku Banda, (5) Pinchi Banda	do. ..	0	2	29
148	Bogahawelawewa ..	(1) Herat Mudiyansele Kalu Banda, (2) ditto Ukku Banda, (3) ditto Punchirala, (4) ditto Tikiri Menika, (5) ditto Kapuru Banda, (6) Ratnayake Mudiyansele Kiri Banda, (7) Silaratne Unnanse	Swamp ..	1	0	6
150	Mandaperumawewa ..	Wijepala Atapattu Mudiyansele Dingiri Banda ..	Swamp and tobacco garden	1	1	37
151	Mandaperumawewapitiyagala ..	do. ..	Waste land ..	0	3	4
152	Kohombagahamulleagaala ..	(1) Herat Mudiyansele Kalu Banda, (2) Ukku Banda ..	Tobacco gala ..	0	1	21
153	Walauwawattagaala ..	Wijepala Atapattu Mudiyansele Dingiri Banda ..	Chena ..	0	1	0

Lot.	Name of Land.	Name of Claimant or Applicant.	Description.	Extent		
				A.	R.	P.
155	Gurunhelagegala	(1) Tittiragedera Kiri Naide, (2) ditto Wela Naide, (3) ditto Ram Nachchire, (4) ditto Kalu Nachchire, (5) ditto Menik Etana Nachchire	Waste land..	0	1	12
156	Do.	Ditto Kalu Naide.	do.	0	2	1
157	Lolughamullegaala	Hittaragedera Menik Naide	do.	0	1	12
158	Maraghamulleagaala	do.	Bare land	1	1	16
163	Nagahamulleagaala	Heratgama Nayaka Unnanse of Nelawa pansala	Tobacco gala	0	3	11
165	Patiwewawatta	Ratnayake Mudiyanse Kiri Banda..	Garden	0	1	27
166	Patiyawewawatta	Punchi Vidane Heneyalai Kaluwa Heneya	do.	0	0	36
167	Gurunnehelawatta	(1) Sittaragedera Ukku Naide, (2) Aberana, (3) Sinna Naide	do.	0	0	29
169	Meegahamulleagaala	(1) Sittaragedera Wela Naide, (2) ditto Aberana, (3) ditto Sima	do.	0	2	24
170	Gurunnehelawatta	Ditto Punchi Naide	do.	0	2	5
173	Patiwewahena	(1) Ratnayake Mudiyanse Kiri Banda, (2) ditto Mudiyanse, (3) ditto Kiri Menika, (4) Heratgama Naik	Chena	1	0	16
176	Maluwewattehena	Wijeyapala Atapattu Mudiyanse Dingiri Banda	Gala and chena	3	3	11
180	Gallindawatta	Delan Kachariya Ratnadiya	Garden	0	1	37
181	Kirungewatta	do.	do.	0	3	17
182	Kahataghamullewatta	do.	do.	0	3	0
183	Mylaghamullewatta	(1) D. B. Ratwatte, (2) Delan Kachcharyalage Ratnadiya, (3) Wijepala Atapattu Mudiyanse Bandara Menika	do.	0	2	18

Upset price at Rs. 15 to Rs. 50 per acre. Further information regarding these lands can be obtained from the Land Settlement Officer, and plans of them from the Surveyor-General.

Colonial Secretary's Office,
Colombo, November 20, 1917.

R. E. STUBBS,
Colonial Secretary.

No. 4,441, S. O.—The Land Settlement Officer will on Friday, January 11, 1918, at 11 A.M., at Gokarella, put up for sale or settlement, or will otherwise dispose of, the under-mentioned portion of Crown land, in accordance with the regulations of Government regarding land sales. An allotment of land situated in the Ihalawisideke korale of the Hiriyala hatpattu division of the Kurunegala District of the North-Western Province.

Preliminary plan 4,266. Village—Maduragoda.

Lot.	Name of Land.	Name of Claimant or Applicant.	Description.	Extent.		
				A.	R.	P.
N 69	Narangastenna <i>alias</i> Weliwela	Mrs. C. H. Obeysekera	Low jungle	11	1	33

Upset price at Rs. 25 per acre. Further information regarding this land can be obtained from the Land Settlement Officer, and plan of it from the Surveyor-General.

Colonial Secretary's Office,
Colombo, November 21, 1917.

R. E. STUBBS,
Colonial Secretary.

No. 4,442, S. O.—The Land Settlement Officer will on Saturday, January 12, 1918, at 11 A.M., at Kurunegala Kachcheri, put up for sale or settlement, or will otherwise dispose of, the under-mentioned portions of Crown land, in accordance with the regulations of Government regarding land sales. Five allotments of land situated in the Meegoda korale of the Weudawili hatpattu division of the Kurunegala District of the North-Western Province.

Preliminary plan 4,491. Village—Talaotuwa.

Lot.	Name of Land.	Name of Claimant or Applicant.	Description.	Extent.		
				A.	R.	P.
A 110	Gorakagahagodahena	G. T. Pieris	Chena	15	2	6

Preliminary plan 4,491. Village—Balahitiyawa.

Z 109	Balahitiyawehena	G. T. Pieris	Chena	8	3	35
Y 109	Galpothuwewa	do.	Tank	1	0	25
X 109	Galpothuwewehena	do.	Chena	7	1	31

Preliminary plan 4,491. Village—Rikillagomuwa.

W 109	Bogahalandehena	G. T. Pieris	Chena	4	1	38
-------	-----------------	--------------	-------	---	---	----

Upset price at Rs. 22 per acre. Further information regarding these lands can be obtained from the Land Settlement Officer, and plans of them from the Surveyor-General.

Colonial Secretary's Office,
Colombo, November 21, 1917.

R. E. STUBBS,
Colonial Secretary.

No. 4,443, S. O.—The Land Settlement Officer will on Friday, January 11, 1918, at 11 A.M., at Gokarella, put up for sale or settlement, or will otherwise dispose of, the under-mentioned portion of Crown land, in accordance with the regulations of Government regarding land sales. An allotment of land situated in the Ihalawisideke korale of the Hiriyala hatpattu division of the Kurunegala District of the North-Western Province.

Preliminary plan 4,291. Village—Udattapola.

Lot.	Name of Land.	Name of Claimant or Applicant.	Description.	Extent.		
				A.	R.	P.
R 70	Wewelhena	Mr. T. G. Jayawardene	Low jungle	36	2	23

Upset price at Rs. 15 to Rs. 50 per acre. Further information regarding this land can be obtained from the Land Settlement Officer, and plan of it from the Surveyor-General.

Colonial Secretary's Office,
Colombo, November 21, 1917.

R. E. STUBBS,
Colonial Secretary.

LAND ACQUISITION NOTICES.

HAVING been duly directed by the Governor, with the advice of the Executive Council, acting under the provisions of "The Land Acquisition Ordinance of 1876," section 6, to take order for the acquisition of the following lands, required for a public purpose, namely, for a site for a Village Tribunal building at Kaduwela, to wit:—

Preliminary plan 16,572. Village—Kaduwela.				Extent.	
Lot.	Name of Land.	Description.	Name of Claimant.	A.	R. P.
1	Galbodawatta	Garden with trees and a permanent building	N. Nera Fernando and others	0	3 27.7
2	Kongahawatta	Garden with 2 coconut trees	A. William Peiris	0	0 7

I hereby give public notice, as required by section 7, that the Government proposes to take possession of the lands. All persons interested in the aforesaid lands are hereby required to appear personally or by agent before me at this office on December 15, 1917, at 11 A.M., and to state the nature of their respective interests in the lands, and the amount and particulars of their claims to compensation for such interests.

The Kachcheri,
Colombo, November 17, 1917.

J. G. FRASER,
Government Agent.

HAVING been duly directed by the Governor, with the advice of the Executive Council, acting under the provisions of "The Land Acquisition Ordinance of 1876," section 6, to take order for the acquisition of the following lands, required for a public purpose, namely, for the improvement of the town of Negombo, &c., to wit:—

Preliminary plan 16,570. Village—Kamachchoda.				Extent.	
Lot.	Name of Land.	Description.	Name of Claimant.	A.	R. P.
1	Dangahawatta	Garden contains coconut trees and 4 cadjan houses	Ibrahim Lebbe	0	1 2.78
2	Wellabodawatta	Garden contains coconut trees and 2 cadjan huts	A. M. Nawoor Vaitiyar	0	0 21.50
3	Do.	Garden contains coconut trees and 2 cadjan houses	Letchiminen Chetty	0	0 20.19
4	Do.	Garden contains coconut trees and 3 cadjan huts	L. A. Cyril Fernando	0	1 0.03
5	Do.	Garden contains coconut trees and 2 cadjan huts	K. S. M. Fernando	0	2 7.71
6	Dombagahawatta	Garden contains coconut trees and 3 cadjan huts	L. S. J. Fernando	0	1 6.62

I hereby give public notice, as required by section 7, that the Government proposes to take possession of the lands. All persons interested in the aforesaid lands are hereby required to appear personally or by agent before me at the Local Board Office, Negombo, on December 15, 1917, at 9 A.M., and to state the nature of their respective interests in the lands, and the amount and particulars of their claims to compensation for such interests.

The Kachcheri,
Colombo, November 22, 1917.

J. G. FRASER,
Government Agent.

HAVING been duly directed by the Governor, with the advice of the Executive Council, acting under the provisions of "The Land Acquisition Ordinance of 1876," section 6, to take order for the acquisition of the following land, required for a public purpose, namely, for the extension of the premises of the Udispattuwa Boys' School in Uda Dumbara, to wit:—

Preliminary plan 6,340. Village—Udispattuwa.				Extent.	
Lot.	Name of Land.	Description.	Name of Claimant.	A.	R. P.
B 39	Nikatennehena	Chena	Mutu Banda, Loku Banda, and others	0	2 12.50

I hereby give public notice, as required by section 7, that the Government proposes to take possession of the land. All persons interested in the aforesaid land are hereby required to appear personally or by agent before me at the Kandy Kachcheri on December 18, 1917, at 2 P.M., and to state the nature of their respective interests in the land, and the amount and particulars of their claims to compensation for such interests.

The Kachcheri,
Kandy, November 23, 1917.

C. S. VAUGHAN,
Government Agent.

HAVING been duly directed by the Governor, with the advice of the Executive Council, acting under the provisions of "The Land Acquisition Ordinance of 1876," section 6, to take order for the acquisition of the following land, required for a public purpose, namely, as a site for the proposed hospital at Udugama, to wit:—

Preliminary plan 528. Village—Udugama.				Extent.	
Lot.	Name of Land.	Description.	Name of Claimant.	A.	R. P.
13c	Part of Ginidomini estate	Abandoned coconut overgrown with patana	The Grand Central Rubber Company	6	0 13

I hereby give public notice, as required by section 7, that the Government proposes to take possession of the land. All persons interested in the aforesaid land are hereby required to appear personally or by agent before me at Galle Kachcheri on January 5, 1918, at 1 P.M., and to state the nature of their respective interests in the land, and the amount and particulars of their claims to compensation for such interests.

The Kachcheri,
Galle, November 17, 1917.

R. B. HELLINGS,
Government Agent.