

# Ceylon Government Gazette

REGISTERED AS A NEWSPAPER IN CEYLON.

Published by Authority.

No. 6,913 — FRIDAY, NOVEMBER 30, 1917.

## Part III.—Lands.

*Separate paging is given to each Part in order that it may be filed separately.*

	PAGE		PAGE		PAGE
Land Settlement Notices :—		Land Sales by the Government Agents :—		Land Sales by the Settlement Officer :—	
Preliminary Notices ..	655	North-Western Province ..	—	Northern Province ..	—
Final Orders ..	677	North-Central Province ..	—	Eastern Province ..	—
Land Sales by the Government Agents :—		Province of Uva ..	—	North-Western Province ..	725
Western Province ..	—	Province of Sabaragamuwa ..	—	North-Central Province ..	—
Central Province ..	—	Land Sales by the Settlement Officer :—		Province of Uva ..	—
Southern Province ..	724	Western Province ..	—	Province of Sabaragamuwa ..	—
Northern Province ..	—	Central Province ..	—	Land Acquisition Notices ..	729
Eastern Province ..	—	Southern Province ..	—	Land Resumption Notices ..	—

### PRELIMINARY NOTICES.

#### Kalutara Notice No. 6,688.

Notice under "The Waste Lands Ordinances of 1897, 1899, 1900, and 1903."

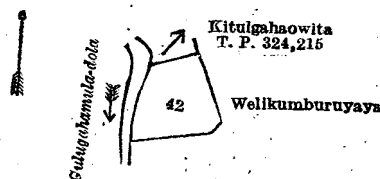
TAKE notice that unless within three months from November 30, 1917, the persons, if any, who claim any interest in the land hereinafter mentioned make claim in person or in writing to the said land or to some interest therein to N. A. Hampton, Esq., Special Officer appointed under section 28 of "The Waste Lands Ordinances of 1897, 1899, 1900, and 1903," at his office at Colombo :

Such Special Officer, in pursuance of the powers vested in him by the said Ordinances, will declare by writing under his hand that the land, to which no claim has been made, is the property of the Crown.

N. A. HAMPTON,  
Special Officer.

#### *Description of the Land referred to.*

The land commonly called or known as Kitulgahaowita, situated in the village of Matugama, in the Walallawiti pattu of the Pasdun korale west of the Kalutara District, in the Western Province, containing in extent 39 perches, shown as lot 42 in preliminary plan 85 and in the annexed diagram ; and bounded as follows : on the north by Kitulgahaowita sold by the Crown (T. P. 324,215) ; on the east and south by Welikumburuyaya (private) ; on the west by the Gulugahamula-dola.



Surveyor-General's Office,  
Colombo, October 23, 1917.

Scale of 4 Chains to an Inch.

C. R. LUNDIE,  
for Surveyor-General.

Kalutara S. O. 22—1917.

**Kurunegala Notice No. 6,689.****Notice under "The Waste Lands Ordinances of 1897, 1899, 1900, and 1903."**

TAKE notice that unless within three months from November 30, 1917, the persons, if any, who claim any interest in the lands hereinafter mentioned or in any one or more of such lands or to some interest therein make claim in person or in writing to the said lands or any of them or to some interest therein to J. M. Davies, Esq., Special Officer appointed under section 28 of "The Waste Lands Ordinances of 1897, 1899, 1900, and 1903," at his office at Colombo :

Such Special Officer, in pursuance of the powers vested in him by the said Ordinances, will declare by writing under his hand that the said lands, or such of them as to which no claim has been made, are the property of the Crown.

J. M. DAVIES,  
Special Officer.

*Description of the Lands referred to.*

The following lots situated in the village of Hidawa, in the Angomu korale of the Dewamedhi hatpattu of the Kurunegala District, in the North-Western Province, as described in the annexed diagrams :—

## I.—Preliminary plan 4,209.

Lot.	Name of Land.	Extent, A. R. P.
G 64	Reservation for road	0 0 12
I 64	Do.	0 2 4
K 64	Do.	0 0 12
		0 2 28

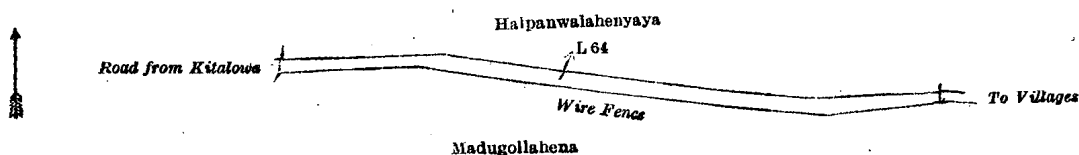
and bounded as follows : on the north by Hiddawahenyaya claimed by M. K. Saibu, Hapanwalahena claimed by Liyana Duraya, a road, Gangodawatta claimed by Anthony Fonseka ; on the east by Halpanwalahenyaya claimed by M. K. Saibu, a road to villages, Madugollahena claimed by John Fonseka ; on the south by a road to Kitalawa, Kadawalahena claimed by Mr. de Soysa ; on the west by Hedawahenyaya claimed by M. K. Saibu.

[For Diagram see page 657.]

## II.—Preliminary plan 4,209.

Lot.	Name of Land.	Extent, A. R. P.
L 64	Reservation for road	0 1 10

and bounded as follows : on the north by Halpanwalahenyaya claimed by M. K. Saibu ; on the east by a road from villages to Kitalawa ; on the south by Madugollahena claimed by John Fonseka (wire fence) ; on the west by a road from Kitalawa to villages.



Surveyor-General's Office,  
Colombo, October 12, 1917.

Scale of 4 Chains to an Inch.

C. R. LUNDIE,  
for Surveyor-General.

Kurunegala S. O. 297—1917.

**Kurunegala Notice No. 6,690.****Notice under "The Waste Lands Ordinances of 1897, 1899, 1900, and 1903."**

TAKE notice that unless within three months from November 30, 1917, the persons, if any, who claim any interest in the lands hereinafter mentioned or in any one or more of such lands or to some interest therein make claim in person or in writing to the said lands or any of them or to some interest therein to N. A. Hampton, Esq., Special Officer appointed under section 28 of "The Waste Lands Ordinances of 1897, 1899, 1900, and 1903," at his office at Colombo :

Such Special Officer, in pursuance of the powers vested in him by the said Ordinances, will declare by writing under his hand that the said lands, or such of them as to which no claim has been made, are the property of the Crown.

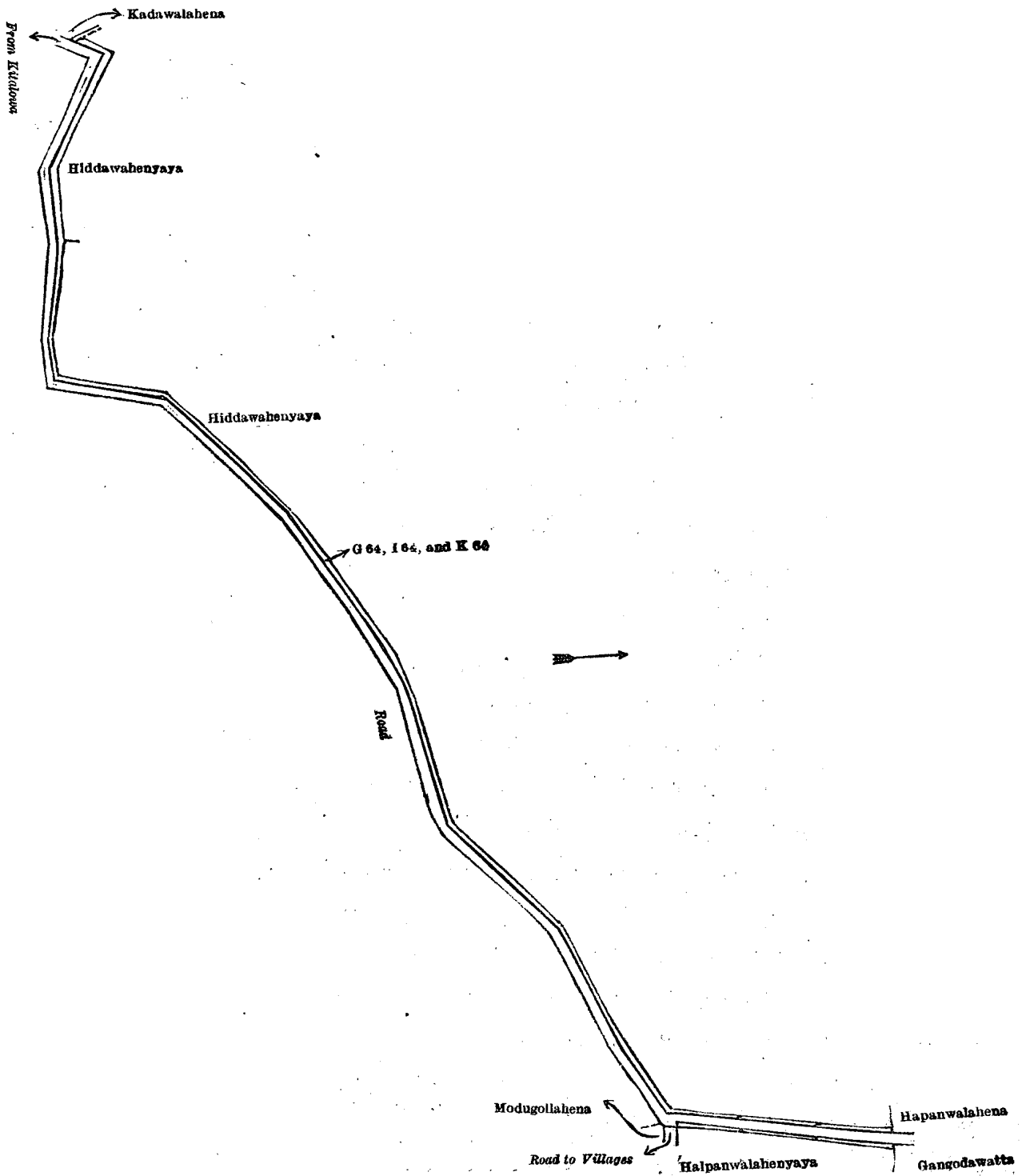
N. A. HAMPTON,  
Special Officer.

*Description of the Lands referred to.*

The following lots situated in the village of Waldeniya, in the Udukaha korale east of the Dambadeni hatpattu of the Kurunegala District, in the North-Western Province, as described in the annexed diagrams :—

## I.—Preliminary plan 459.

Lot.	Name of Land.	Extent, A. R. P.
6A1	Nagahamulahena	0 2 16

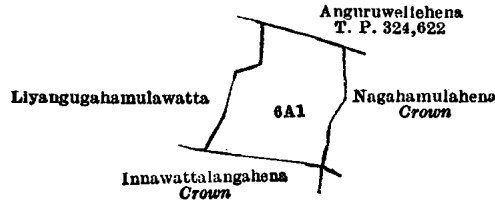


Surveyor-General's Office,  
Colombo, October 12, 1917.

Scale of 4 Chains to an Inch.

C. R. LUNDIE,  
for Surveyor-General.

and bounded as follows : on the north by Anguruwellehena sold by the Crown (T. P. 324,622) ; on the east by Nagahamulahena declared to be the property of the Crown under the Waste Lands Ordinances ; on the south by Innawattalanga-hena declared to be the property of the Crown under the Waste Lands Ordinances ; on the west by Liyangugahamulawatta claimed by Hewagalage Balaya and others.



Surveyor-General's Office,  
Colombo, September 13, 1917.

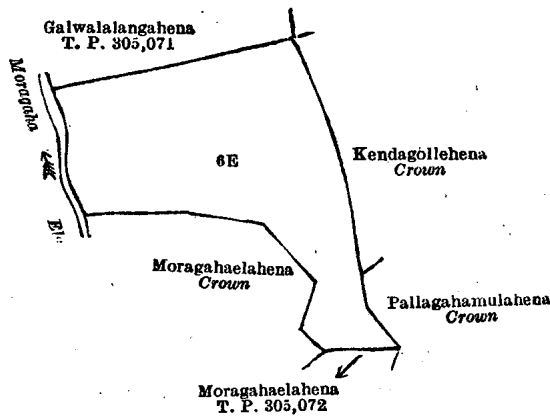
Scale of 4 Chains to an Inch.

W. C. S. INGLES,  
Surveyor-General.

II.—Preliminary plan 459.

Lot.	Name of Land.	Extent, A. R. P.
6E	Galpotagawahena	2 0 31

and bounded as follows: on the north by Galwalalangahena sold by the Crown (T. P. 305,071); on the east by Kendagollehena declared to be the property of the Crown under the Waste Lands Ordinances, Pallagahamulahena declared to be the property of the Crown under the Waste Lands Ordinances; on the south by Moragahaelahena sold by the Crown (T. P. 305,072), Moragahaelahena declared to be the property of the Crown under the Waste Lands Ordinances; on the west by Moragaha-ela.



Surveyor-General's Office,  
Colombo, September 13, 1917.

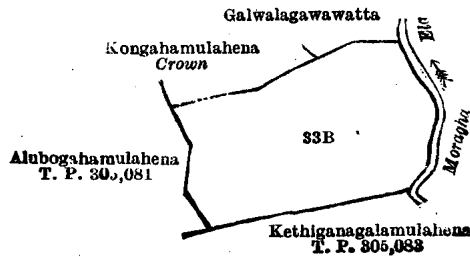
Scale of 4 Chains to an Inch.

W. C. S. INGLES,  
Surveyor-General.

III.—Preliminary plan 459.

Lot.	Name of Land.	Extent, A. R. P.
33B	Kethiganagalamulahena	1 2 4

and bounded as follows: on the north by Kongahamulahena declared to be the property of the Crown under the Waste Lands Ordinances, Galwalagawawatta claimed by Hewagalage Setuwa and others; on the east by Moragaha-ela; on the south by Kethiganagalamulahena sold by the Crown (T. P. 305,083); on the west by Alubogahamulahena sold by the Crown (T. P. 305,081).



Surveyor-General's Office,  
Colombo, September 13, 1917.

Scale of 4 Chains to an Inch.

W. C. S. INGLES,  
Surveyor-General.

Kurunegala S. O. 298—1917.

Kurunegala Notice No. 6,691.

Notice under "The Waste Lands Ordinances of 1897, 1899, 1900, and 1903."

TAKE notice that unless within three months from November 30, 1917, the persons, if any, who claim any interest in the lands hereinafter mentioned or in any one or more of such lands or to some interest therein make claim in person or in writing to the said lands or any of them or to some interest therein to N. A. Hampton, Esq., Special Officer appointed under section 28 of "The Waste Lands Ordinances of 1897, 1899, 1900, and 1903," at his office at Colombo:

Such Special Officer, in pursuance of the powers vested in him by the said Ordinances, will declare by writing under his hand that the said lands, or such of them as to which no claim has been made, are the property of the Crown.

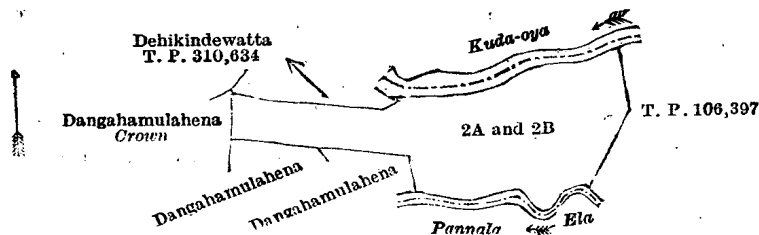
N. A. HAMPTON,  
Special Officer.

*Description of the Lands referred to.*

The following lots situated in the village of Nungomuwa, in the Udukaha korale east of the Dambadeni hatpattu of the Kurunegala District, in the North-Western Province, as described in the annexed diagram :—

Lot.	Name of Land.	Extent, A. R. P.
2A	.. Diyakadawatta ..	4 0 2
2B	.. Madangahamulahena ..	1 1 1
		5 1 3

and bounded as follows : on the north by Dehikindewatta sold by the Crown (T. P. 310,634), Kuda-oya ; on the east by T. P. 106,397 ; on the south by Pannala-ela, Dangahamulahena claimed by Adikari Mudienselage Punchi Ukku Banda, Dangahamulahena claimed by Adikari Mudienselage Galatera Ukku Menika ; on the west by Dangahamulahena declared to be the property of the Crown under the Waste Lands Ordinances.



Surveyor-General's Office,  
Colombo, September 13, 1917.

Scale of 8 Chains to an Inch.  
Kurunegala S. O. 299—1917.

W. C. S. INGLES,  
Surveyor-General.

**Kurunegala Notice No. 6,692.**

**Notice under "The Waste Lands Ordinances of 1897, 1899, 1900, and 1903."**

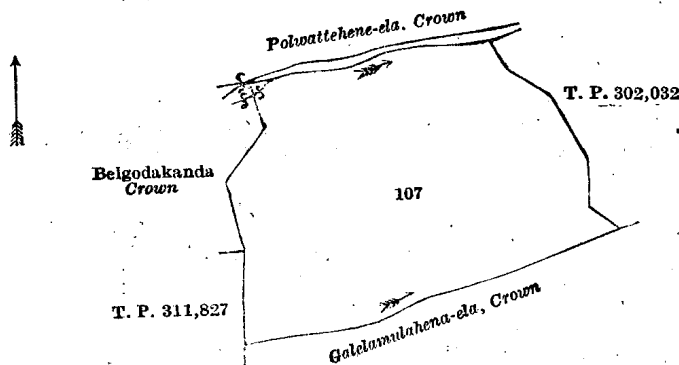
TAKE notice that unless within three months from November 30, 1917, the persons, if any, who claim any interest in the land hereinafter mentioned make claim in person or in writing to the said land or to some interest therein to N. A. Hampton, Esq., Special Officer appointed under section 28 of "The Waste Lands Ordinances of 1897, 1899, 1900, and 1903," at his office at Colombo :

Such Special Officer, in pursuance of the powers vested in him by the said Ordinances, will declare by writing under his hand that the land, to which no claim has been made, is the property of the Crown.

N. A. HAMPTON,  
Special Officer.

*Description of the Land referred to.*

The land commonly called or known as Galeannemulahena, situated in the village of Dunukewatta, in the Gannawe korale of the Weudawili hatpattu of the Kurunegala District, in the North-Western Province, containing in extent 3 acres 1 rood and 21 perches, shown as lot 107 in preliminary plan 1,518 and in the annexed diagram ; and bounded as follows : on the north by Polwattchena declared to be the property of the Crown under the Waste Lands Ordinances ; on the east by T. P. 302,032 ; on the south by Galelamulahena-ela declared to be the property of the Crown under the Waste Lands Ordinances ; on the west by T. P. 311,827, Belgodakanda declared to be the property of the Crown under the Waste Lands Ordinances.



Surveyor-General's Office,  
Colombo, September 17, 1917.

Scale of 4 Chains to an Inch.  
Kurunegala S. O. 300—1917.

W. C. S. INGLES,  
Surveyor-General.

**Kurunegala Notice No. 6,693.**

**Notice under "The Waste Lands Ordinances of 1897, 1899, 1900, and 1903."**

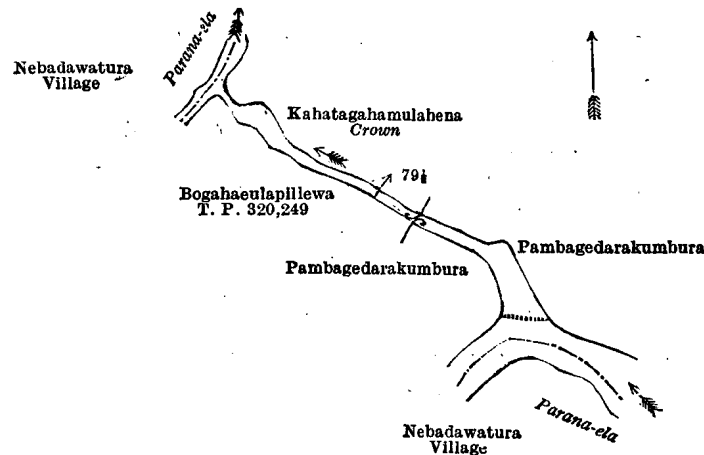
TAKE notice that unless within three months from November 30, 1917, the persons, if any, who claim any interest in the land hereinafter mentioned make claim in person or in writing to the said land or to some interest therein to N. A. Hampton, Esq., Special Officer appointed under section 28 of "The Waste Lands Ordinances of 1897, 1899, 1900, and 1903," at his office at Colombo :

Such Special Officer, in pursuance of the powers vested in him by the said Ordinances, will declare by writing under his hand that the land, to which no claim has been made, is the property of the Crown.

N. A. HAMPTON,  
Special Officer.

*Description of the Land referred to.*

The land commonly called or known as ela (stream), situated in the village of Boyawalana, in the Udukaha korale south of the Dambadeni hatpattu of the Kurunegala District, in the North-Western Province, containing in extent 1 rood and 1 perch, shown as lot 79½ in preliminary plan 449 and in the annexed diagram; and bounded as follows: on the north by Kahatagahamulahena claimed by the Crown, Pambagedarakumbura claimed by Samarappuli Radage Jamba Henaya and others; on the east by Pambagedarakumbura claimed by Samarappuli Radage Jamba Henaya and others; on the south by Parana-ela (the village limit of Nebodawatura), Pambagedarakumbura claimed by Samarappuli Radage Ungina and others, Bogahaeulapillewa sold by the Crown (T. P. 320,249); on the west by Parana-ela (the village limit of Nebodawatura).



Surveyor-General's Office,  
Colombo, September 17, 1917.

Scale of 4 Chains to an Inch.

W. C. S. INGLES,  
Surveyor-General.

Kurunegala S. O. 301—1917.

**Kurunegala Notice No. 6,694.****Notice under "The Waste Lands Ordinances of 1897, 1899, 1900, and 1903."**

TAKE notice that unless within three months from November 30, 1917, the persons, if any, who claim any interest in the lands hereinafter mentioned or in any one or more of such lands or to some interest therein make claim in person or in writing to the said lands or any of them or to some interest therein to N. A. Hampton, Esq., Special Officer appointed under section 28 of "The Waste Lands Ordinances of 1897, 1899, 1900, and 1903," at his office at Colombo:

Such Special Officer, in pursuance of the powers vested in him by the said Ordinances, will declare by writing under his hand that the said lands, or such of them as to which no claim has been made, are the property of the Crown.

N. A. HAMPTON,  
Special Officer.

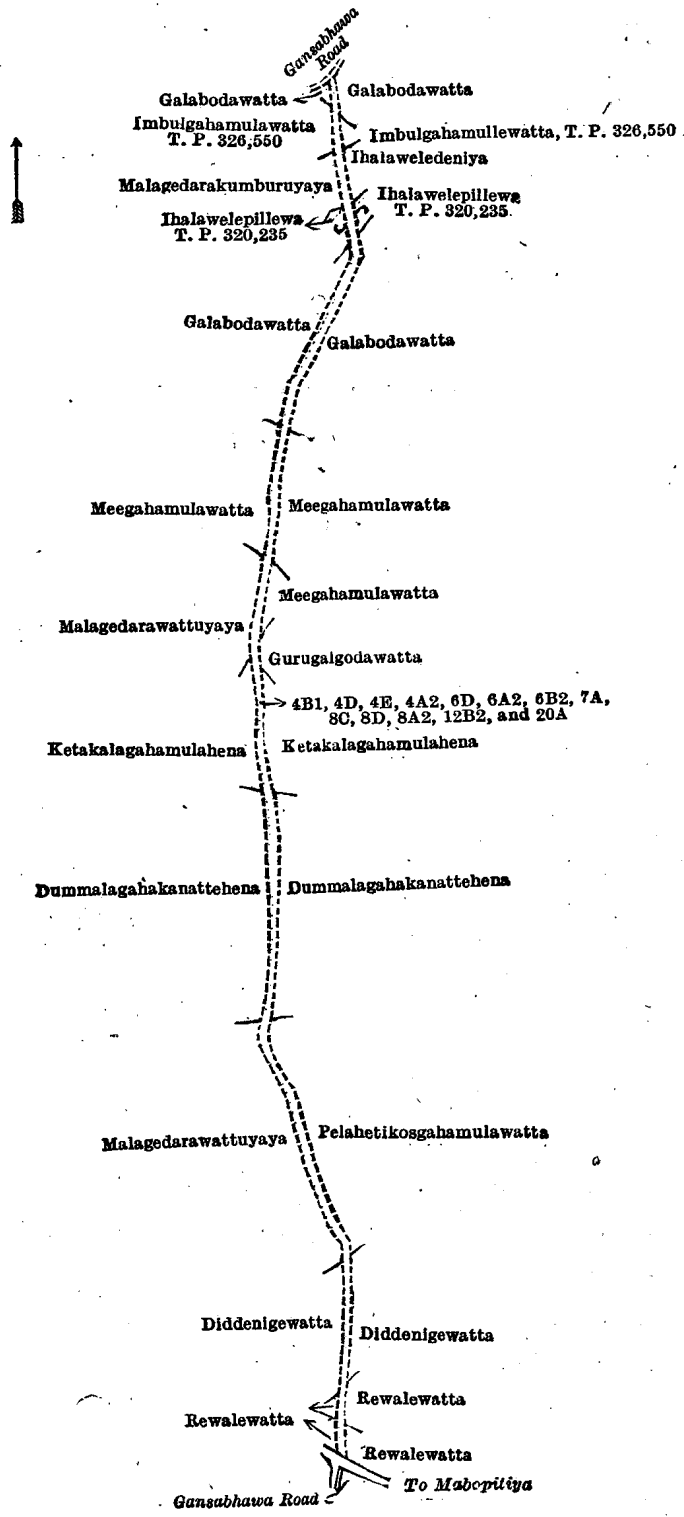
*Description of the Lands referred to.*

The following lots situated in the village of Bogahawatta, in the Udukaha korale south of the Dambadeni hatpattu of the Kurunegala District, in the North-Western Province, as described in the annexed diagram:—

## Preliminary plan 489.

Lot.	Name of Land.	Extent, A. R. P.	Lot.	Name of Land.	Extent, A. R. P.
4B1	Road	.. 0 0 3	8C	Gansabhawa para ..	.. 0 0 5
4D	Gansabhawa para ..	.. 0 0 3	8D	Do. ..	.. 0 0 15
4E	Do. ..	.. 0 0 13	8A2	Do. ..	.. 0 0 9
4A2	Do. ..	.. 0 0 4	12B2	Do. ..	.. 0 0 4
6D	Do. ..	.. 0 0 9	20A	Do. ..	.. 0 0 5
6A2	Do. ..	.. 0 0 9			
6B2	Do. ..	.. 0 0 13			0 2 13
7A	Do. ..	.. 0 0 1			

and bounded as follows: on the north by the Gansabhawa road; on the east by Galabodawatta claimed by Mrs. J. P. Obeyasekara, Imbulgahamullewatta sold by the Crown (T. P. 326,550), Ihalaweledeniya claimed by Malavi Achchillage Ungurala and others, Ihalaweledeniya sold by the Crown (T. P. 320,235), Galabodawatta claimed by Mrs. J. P. Obeyasekara, Meegahamulawatta claimed by Malavi Achchillage Ungurala, Gurugalgodawatta claimed by Dewindapatirannehelage Punchi Menika, Ketakalagahamulahena claimed by Dewindapatirannehelage Punchi Menika, Dummalagahakanatthehena claimed by Ganeti Arachchillage Dingiri Appu, Pelahetikosgahamulawatta claimed by Ganeti Achchillage Dingiri Menika and others, Diddenigewatta claimed by Ganeti Achchillage Mudalihami and another, Rewalewatta claimed by Ganeti Achchillage Suba Etana; on the south by road from Mabopitiya; on the west by Rewalewatta claimed by Ganeti Achchillage Suba Etana, Diddenigewatta claimed by Ganeti Achchillage Mudalihami and Podi Appuhamy, Malagedarawattuyaya (private), Dummalagahakanatthehena claimed by Ganeti Arachchillage Dingiri Appu, Ketakalagahamulawatta claimed by Dewindapatirannehelage Punchi Menika, Malagedarawattuyaya (private), Meegahamulawatta claimed by Malavi Achchillage Ungurala, Galabodawatta claimed by Mrs. J. P. Obeyasekara, Ihalaweledeniya sold by the Crown (T. P. 320,235), Malagedarakumburuyaya (private), Imbulgahamulawatta sold by the Crown (T. P. 326,550).



Surveyor-General's Office,  
Colombo, September 5, 1917.

Scale of 4 Chains to an Inch.  
Kurunegala S. O. 302—1917.

A. H. G. DAWSON,  
for Surveyor-General.

**Kurunegala Notice No. 6,695.**

Notice under "The Waste Lands Ordinances of 1897, 1899, 1900, and 1903."

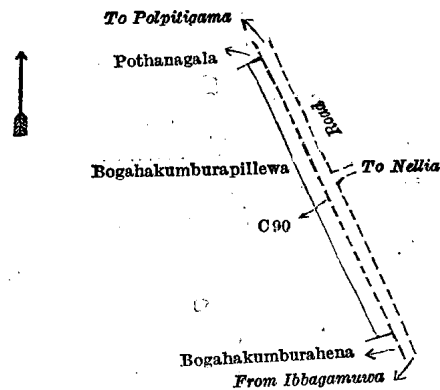
TAKE notice that unless within three months from November 30, 1917, the persons, if any, who claim any interest in the land hereinafter mentioned make claim in person or in writing to the said land or to some interest therein to J. M. Davies, Esq., Special Officer appointed under section 28 of "The Waste Lands Ordinances of 1897, 1899, 1900, and 1903," at his office at Colombo :

Such Special Officer, in pursuance of the powers vested in him by the said Ordinances, will declare by writing under his hand that the land, to which no claim has been made, is the property of the Crown.

J. M. DAVIES,  
Special Officer.

*Description of the Land referred to.*

The land commonly called or known as road reservation, situated in the village of Potana, in Tittaweligandahe korale of the Hiriyala hatpattu of the Kurunegala District, in the North-Western Province, containing in extent 39 perches, shown as lot C 90 in preliminary plan 4,391 and in the annexed diagram; and bounded as follows: on the north by Pothanagala claimed by Mudalihamy Conductor and others, road from Polpitigama to Ibbagamuwa; on the east by the road from Polpitigama to Ibbagamuwa; on the south by Bogahakumburahena claimed by Loku Ukkhamy and others, Bogahakumburapillewa claimed by L. Heen Appu; on the west by Bogahakumburapillewa claimed by L. Heen Appu.



Surveyor-General's Office,  
Colombo, September 6, 1917.

Scale of 4 Chains to an Inch.

A. H. G. DAWSON,  
for Surveyor-General.

Kurunegala S. O. 303—1917.

**Kurunegala Notice No. 6,696.****Notice under "The Waste Lands Ordinances of 1897, 1899, 1900, and 1903."**

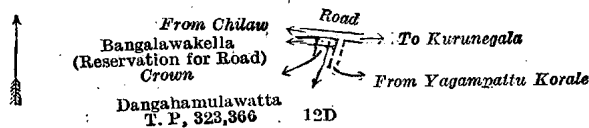
TAKE notice that unless within three months from November 30, 1917, the persons, if any, who claim any interest in the land hereinafter mentioned make claim in person or in writing to the said land or to some interest therein to J. M. Davies, Esq., Special Officer appointed under section 28 of "The Waste Lands Ordinances of 1897, 1899, 1900, and 1903," at his office at Colombo:

Such Special Officer, in pursuance of the powers vested in him by the said Ordinances, will declare by writing under his hand that the land, to which no claim has been made, is the property of the Crown.

J. M. DAVIES,  
Special Officer.

*Description of the Land referred to.*

The land commonly called or known as Dangahamulewatta (reservation for road), situated in the village of Hendiyagama, in the Kiniyama korale of the Katugampola hatpattu of the Kurunegala District, in the North-Western Province, containing in extent 4 perches, shown as lot 12D in preliminary plan 1,455 and in the annexed diagram; and bounded as follows: on the north by the road from Chilaw to Kurunegala; on the east by the road from Yagampattu korale; on the south by Dangahamulawatta sold by the Crown (T. P. 323,366); on the west by Bangalawakella (reservation for road) declared to be the property of the Crown under the Waste Lands Ordinances.



Surveyor-General's Office,  
Colombo, September 17, 1917.

Scale of 8 Chains to an Inch.

W. C. S. INGLES,  
Surveyor-General.

Kurunegala S. O. 304—1917.

**Kurunegala Notice No. 6,697.****Notice under "The Waste Lands Ordinances of 1897, 1899, 1900, and 1903."**

TAKE notice that unless within three months from November 30, 1917, the persons, if any, who claim any interest in the lands hereinafter mentioned or in any one or more of such lands or to some interest therein make claim in person or in writing to the said lands or any of them or to some interest therein to J. M. Davies, Esq., Special Officer appointed under section 28 of "The Waste Lands Ordinances of 1897, 1899, 1900, and 1903," at his office at Colombo:

Such Special Officer, in pursuance of the powers vested in him by the said Ordinances, will declare by writing under his hand that the said lands, or such of them as to which no claim has been made, are the property of the Crown.

J. M. DAVIES,  
Special Officer.



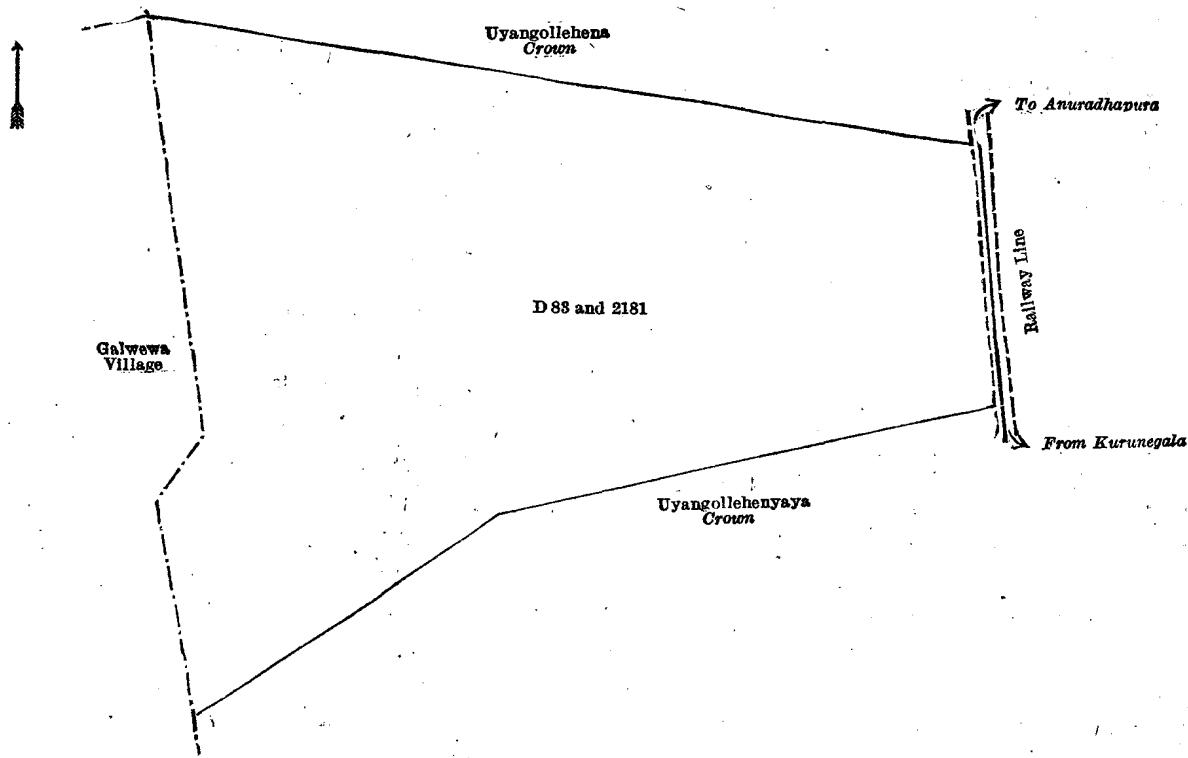
*Description of the Lands referred to.*

The following lots situated in the village of Uyangolla, in the Mahagalboda Egoda korale of the Hiriyala hatpattu of the Kurunegala District, in the North-Western Province, as described in the annexed diagram :—

Preliminary plan 4,385.

Lot.	Name of Land.	Extent, A. R. P.
D 83 ..	Uyangollahena ..	15 2 14
2181 ..	Do. (reservation for railway line) ..	0 2 4
		16 0 18

and bounded as follows : on the north by Uyangollehena claimed by the Crown and A. M. Amarasuriya and others ; on the east by the railway line from Anuradhapura to Kurunegala ; on the south by Uyangollehenyaya claimed by the Crown and Ranhamy and others ; on the west by the village limit of Galwewa.



Surveyor-General's Office,  
Colombo, September 6, 1917.

Scale of 4 Chains to an Inch.

A. H. G. DAWSON,  
for Surveyor-General.

Kurunegala S. O. 305—1917.

**Kurunegala Notice No. 6,698.**

**Notice under "The Waste Lands Ordinances of 1897, 1899, 1900, and 1903."**

TAKE notice that unless within three months from November 30, 1917, the persons, if any, who claim any interest in the lands hereinafter mentioned or in any one or more of such lands or to some interest therein make claim in person or in writing to the said lands or any of them or to some interest therein to J. M. Davies, Esq., Special Officer appointed under section 28 of "The Waste Lands Ordinances of 1897, 1899, 1900, and 1903," at his office at Colombo :

Such Special Officer, in pursuance of the powers vested in him by the said Ordinances, will declare by writing under his hand that the said lands, or such of them as to which no claim has been made, are the property of the Crown.

J. M. DAVIES,  
Special Officer.

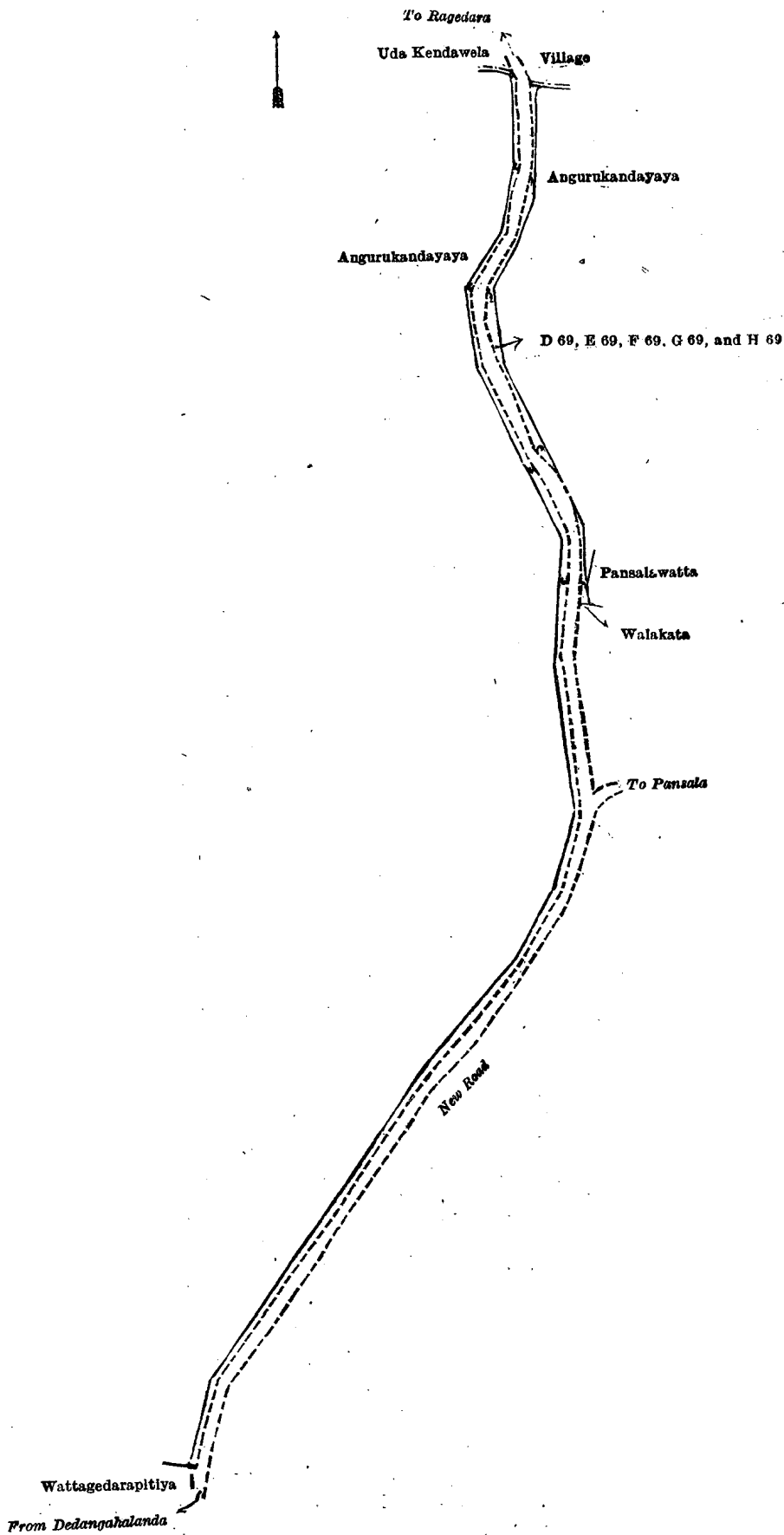
*Description of the Lands referred to.*

The following lots situated in the village of Koswatta, in the Ihalawisideke korale of the Hiriyala hatpattu of the Kurunegala District, in the North-Western Province, as described in the annexed diagram :—

Preliminary plan 4,265.

Lot.	Name of Land.	Extent, A. R. P.	Lot.	Name of Land.	Extent, A. R. P.
D 69 ..	Road reservation.	0 1 31	H 69 ..	Road reservation ..	0 0 4
E 69 ...	Do. ..	0 0 13			
F 69 ..	Do. ..	0 0 2			
G 69 ..	Do. ..	0 0 17			0 2 27

and bounded as follows : on the north by the village limit of Udakendawela ; on the east by Angurukandayaya claimed by Serapino Perera, Pansalwatta claimed by Dambagolle Unnanse, the new road, Walakata claimed by Serapino Perera, a new road ; on the south by Watt ægederapitiya claimed by Arlis Appuhamy ; on the west by Angurukandayaya claimed by Serapino Perera.



Surveyor-General's Office,  
Colombo, October 10, 1917.

Scale of 4 Chains to an Inch.

Kurunegala S. O. 306—1917.

C. R. LUNDIE,  
for Surveyor-General.

**Kurunegala Notice No. 6,699.****Notice under "The Waste Lands Ordinances of 1897, 1899, 1900, and 1903."**

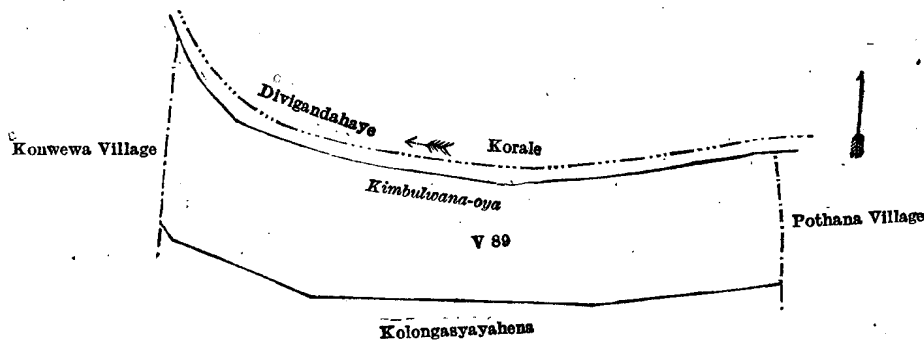
TAKE notice that unless within three months from November 30, 1917, the persons, if any, who claim any interest in the land hereinafter mentioned make claim in person or in writing to the said land or to some interest therein to J. M. Davies, Esq., Special Officer appointed under section 28 of "The Waste Lands Ordinances of 1897, 1899, 1900, and 1903," at his office at Colombo :

Such Special Officer, in pursuance of the powers vested in him by the said Ordinances, will declare by writing under his hand that the land, to which no claim has been made, is the property of the Crown.

J. M. DAVIES,  
Special Officer.

*Description of the Land referred to.*

The land commonly called or known as Oyagawakele (stream reservation), situated in the village of Weliveheragedara, in the Tittaweligandahe korale of the Hiriyala hatpattu of the Kurunegala District, in the North-Western Province, containing in extent 3 acres 3 roods and 5 perches, shown as lot V 89 in preliminary plan 4,391 and in the annexed diagram; and bounded as follows: on the north by the Kimbulwana-oya (boundary of the Divigandahaye korale); on the east by the village limit of Pothana; on the south by Kolongasyayahena claimed by L. Heen Appu, Kumbukgetkade; on the west by the village limit of Konwewa.



Surveyor-General's Office,  
Colombo, September 6, 1917.

Scale of 4 Chains to an Inch.

A. H. G. DAWSON,  
for Surveyor-General.

Kurunegala S. O. 307—1917.

**Kurunegala Notice No. 6,700.****Notice under "The Waste Lands Ordinances of 1897, 1899, 1900, and 1903."**

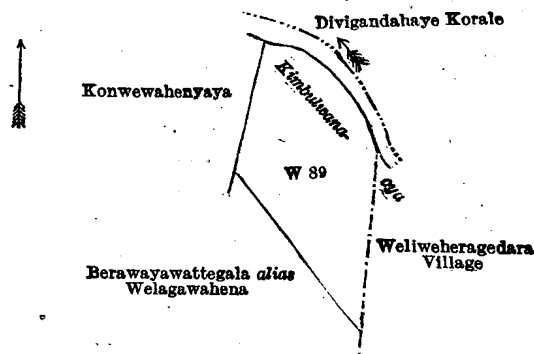
TAKE notice that unless within three months from November 30, 1917, the persons, if any, who claim any interest in the land hereinafter mentioned make claim in person or in writing to the said land or to some interest therein to J. M. Davies, Esq., Special Officer appointed under section 28 of "The Waste Lands Ordinances of 1897, 1899, 1900, and 1903," at his office at Colombo :

Such Special Officer, in pursuance of the powers vested in him by the said Ordinances, will declare by writing under his hand that the land, to which no claim has been made, is the property of the Crown.

J. M. DAVIES,  
Special Officer.

*Description of the Land referred to.*

The land commonly called or known as Oyagawakele (stream reservation), situated in the village of Konwewa, in the Tittaweligandahe korale of the Hiriyala hatpattu of the Kurunegala District, in the North-Western Province, containing in extent 1 acre and 16 perches, shown as lot W 89 in preliminary plan 4,391 and in the annexed diagram; and bounded as follows: on the north by Kimbulwana-oya (the boundary of Divigandahaye korale); on the east by Kimbulwana-oya (the boundary of Divigandahaye korale), the village limit of Weliveheragedara; on the south by Berawayawattegala alias Welagawahena claimed by L. Heen Appu and others; on the west by Konwewahenyaya claimed by Mudalihamy Conductor and others.



Surveyor-General's Office,  
Colombo, September 8, 1917.

Scale of 4 Chains to an Inch.

A. H. G. DAWSON,  
for Surveyor-General.

Kurunegala S. O. 308—1917.

## Anuradhapura Notice No. 6,701.

## Notice under "The Waste Lands Ordinances of 1897, 1899, 1900, and 1903."

TAKE notice that unless within three months from November 30, 1917, the persons, if any, who claim any interest in the lands hereinafter mentioned or in any one or more of such lands or to some interest therein make claim in person or in writing to the said lands or any of them or to some interest therein to J. M. Davies, Esq., Special Officer appointed under section 28 of "The Waste Lands Ordinances of 1897, 1899, 1900, and 1903," at his office at Colombo:

Such Special Officer, in pursuance of the powers vested in him by the said Ordinances, will declare by writing under his hand that the said lands, or such of them as to which no claim has been made, are the property of the Crown.

J. M. DAVIES,  
Special Officer.

*Description of the Lands referred to.*

The following lots situated in the village of Panwewa, in the Moragolla Kadawat tulana of the Wilachchiya korale of the Nuwaragam palata, in the North-Central Province, as described in the annexed diagram:—

## Topo preliminary plan 5.

Lot.	Name of Land.	Extent, A. R. P.	Lot.	Name of Land.	Extent, A. R. P.
29 ..	Panwewa (abandoned tank)	.. 47 2 10	46 ..	Panwewekatuwa (reservation for tank bund)	.. 2 1 12
30 ..	Panwewehena (reservation for tank bund)	.. 2 3 13	48 ..	Footpath	.. 0 0 37
31 ..	Footpath	.. 0 0 4	49 ..	Panwewekatuwa	.. 1 2 10
32 ..	Panwewekatuwa (reservation for tank bund)	.. 1 0 12	50 ..	Footpath	.. 0 0 18
33 ..	Panwewe-ela (stream)	.. 4 2 32	51 ..	Panwewekatuwa	.. 1 3 11
34 ..	Panwewekatuwa (reservation for tank bund)	.. 0 1 30	54 ..	Do. (reservation for path)	.. 0 1 23
35 ..	Panwewekatuwa	.. 0 1 20	55 ..	Pinpara (path)	.. 0 1 6
36 ..	Pinpara (path)	.. 0 1 27	56 ..	Panwewekatuwa (reservation for path)	.. 0 1 22
37 ..	Panwewekatuwa	.. 4 1 5	57 ..	Do. (reservation for stream)	.. 0 2 15
38 ..	Panwewehena	.. 0 0 18	58 ..	Do.	.. 6 1 25
41 ..	Panwewe-ela (stream)	.. 0 1 24	59 ..	Do. (reservation for stream)	.. 10 0 12
43 ..	Footpath	.. 0 0 6	61 ..	Do. (do.)	.. 3 1 20
45 ..	Panwewe-ela (stream)	.. 0 0 11	63 ..	Water-course	.. 0 0 29
					90 0 12

and bounded as follows: on the north, east, south, and west by Kalaoyemnkalanyaya claimed by the Crown.

NOTE.—The following lots lying within the above boundaries are excluded from this notice, and their aggregate acreage of 79 acres 2 roods and 14 perches is not included in the acreage of 90 acres and 12 perches given above:—

## Topo preliminary plan 5.

Lot.	Name of Land.	Extent, A. R. P.	Lot.	Name of Land.	Extent, A. R. P.
A 39 ..	T. P. 233,496	.. 1 3 31	A 53 ..	Part of T. P. 318,749	.. 1 0 31
A 40 ..	Parts of T. Ps. 233,495 and 233,497	.. 5 2 8	60 ..	Do.	.. 49 1 31
A 42 ..	Part of T. P. 233,497	.. 0 0 32	62 ..	Do.	.. 11 1 32
A 44 ..	T. P. 233,494 and part of T. P. 233,497	.. 4 0 25			
A 47 ..	Parts of T. Ps. 233,495 and 233,497	.. 5 1 35			79 2 14
A 52 ..	Part of T. P. 318,749	.. 0 0 29			

[For Diagram see page 667.]

## Anuradhapura Notice No. 6,702.

## Notice under "The Waste Lands Ordinances of 1897, 1899, 1900, and 1903."

TAKE notice that unless within three months from November 30, 1917, the persons, if any, who claim any interest in the lands hereinafter mentioned or in any one or more of such lands or to some interest therein make claim in person or in writing to the said lands or any of them or to some interest therein to J. M. Davies, Esq., Special Officer appointed under section 28 of "The Waste Lands Ordinances of 1897, 1899, 1900, and 1903," at his office at Colombo:

Such Special Officer, in pursuance of the powers vested in him by the said Ordinances, will declare by writing under his hand that the said lands, or such of them as to which no claim has been made, are the property of the Crown.

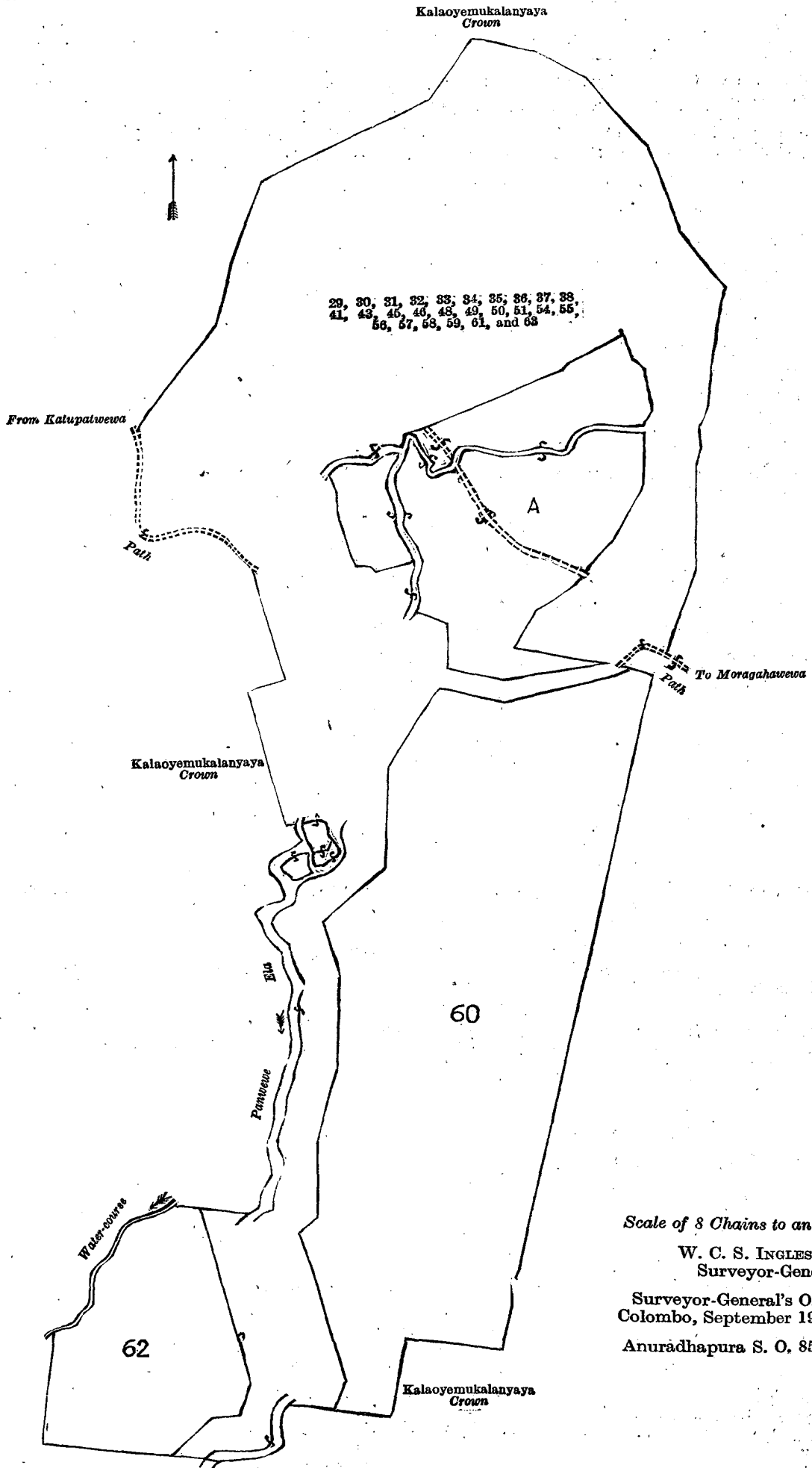
J. M. DAVIES,  
Special Officer.

*Description of the Lands referred to.*

The following lots situated in the village of Habawewa, in the Moragolla Kadawat tulana of the Wilachchiya korale of the Nuwaragam palata, in the North-Central Province, as described in the annexed diagrams:—

## I.—Topo preliminary plan 5.

Lot.	Name of Land.	Extent, A. R. P.	Lot.	Name of Land.	Extent, A. R. P.
64 ..	Habawewa (tank)	.. 11 3 11	72 ..	Footpath	.. 0 0 2
65 ..	Wekandebima (reservation for tank bund)	.. 0 1 23	73 ..	Kiriyaahayaya (reservation for tank bund)	.. 0 2 15
67 ..	Tisbamba	.. 1 2 37			15 0 11
70 ..	Horow-ela (channel)	.. 0 0 1			
71 ..	Kiriyaahayaya (reservation for tank bund)	.. 0 2 2			



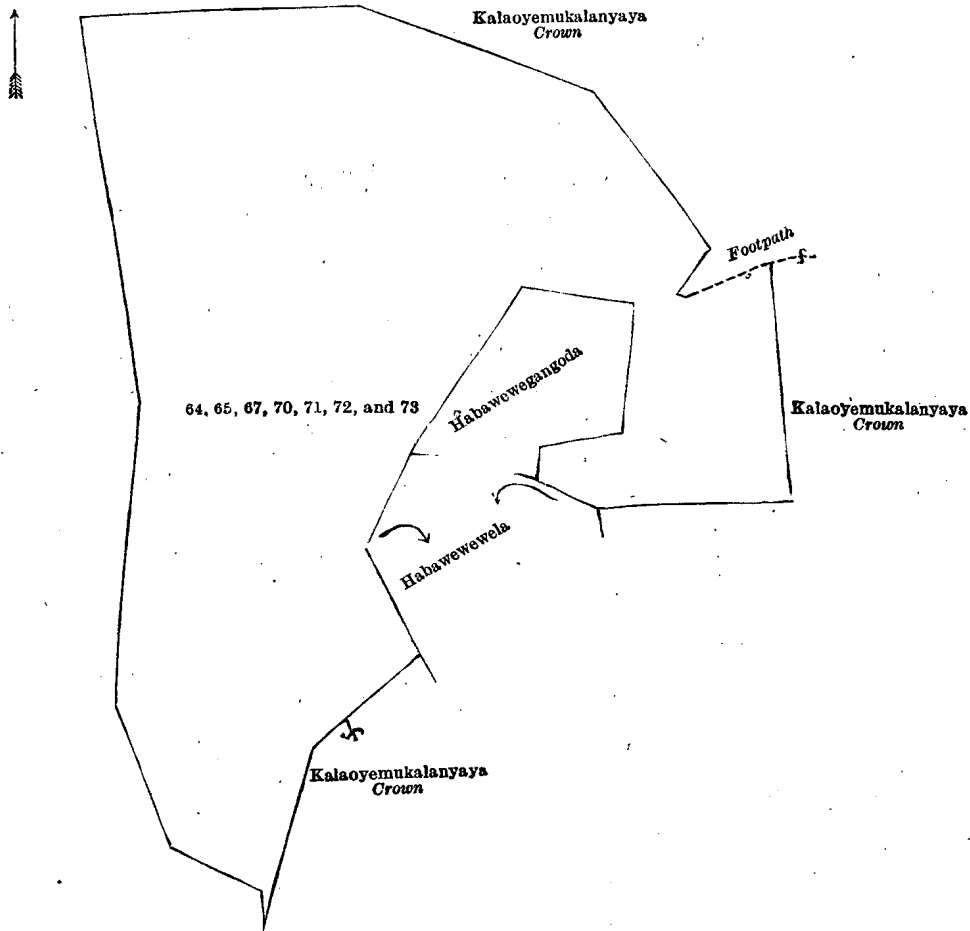
Scale of 8 Chains to an Inch.

W. C. S. INGLES,  
Surveyor-General.

Surveyor-General's Office,  
Colombo, September 19, 1917.

Anurādhapura S. O. 85—1917.

and bounded as follows : on the north by Kalaoyemukalanyaya claimed by the Crown ; on the east by Kalaoyemukalanyaya claimed by the Crown, a footpath, Kalaoyemukalanyaya claimed by the Crown ; on the south by Kalaoyemukalanyaya claimed by the Crown, Habawewwela claimed by Unguwa Vel-Pediyage Baiya and others, Habawewegangoda claimed by Unguwa Vel-Pediyage Baiya and others, Habawewwela claimed by Unguwa Vel-Pediyage Baiya and others, Kalaoyemukalanyaya claimed by the Crown ; on the west by Kalaoyemukalanyaya claimed by the Crown.



Surveyor-General's Office,  
Colombo, September 20, 1917.

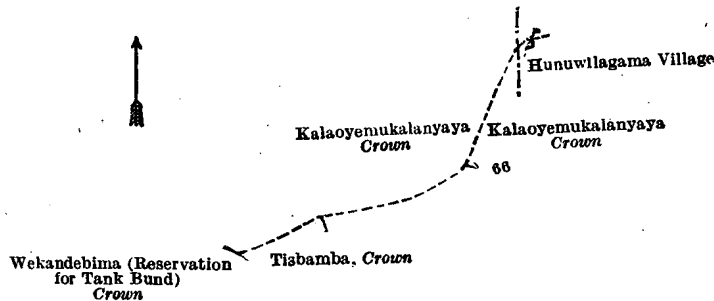
Scale of 4 Chains to an Inch.

W. C. S. INGLES,  
Surveyor-General.

II.—Topo preliminary plan 5.

Lot.	Name of Land.	Extent, A. R. P.
66	Footpath	0 0 5

and bounded as follows : on the north by Kalaoyemukalanyaya claimed by the Crown ; on the east by village limit of Hunuwilagama, Kalaoyemukalanyaya claimed by the Crown ; on the south by Kalaoyemukalanyaya claimed by the Crown, Tisbamba claimed by the Crown ; on the west by Wekandebima (reservation for tank bund) claimed by the Crown.



Surveyor-General's Office,  
Colombo, September 20, 1917.

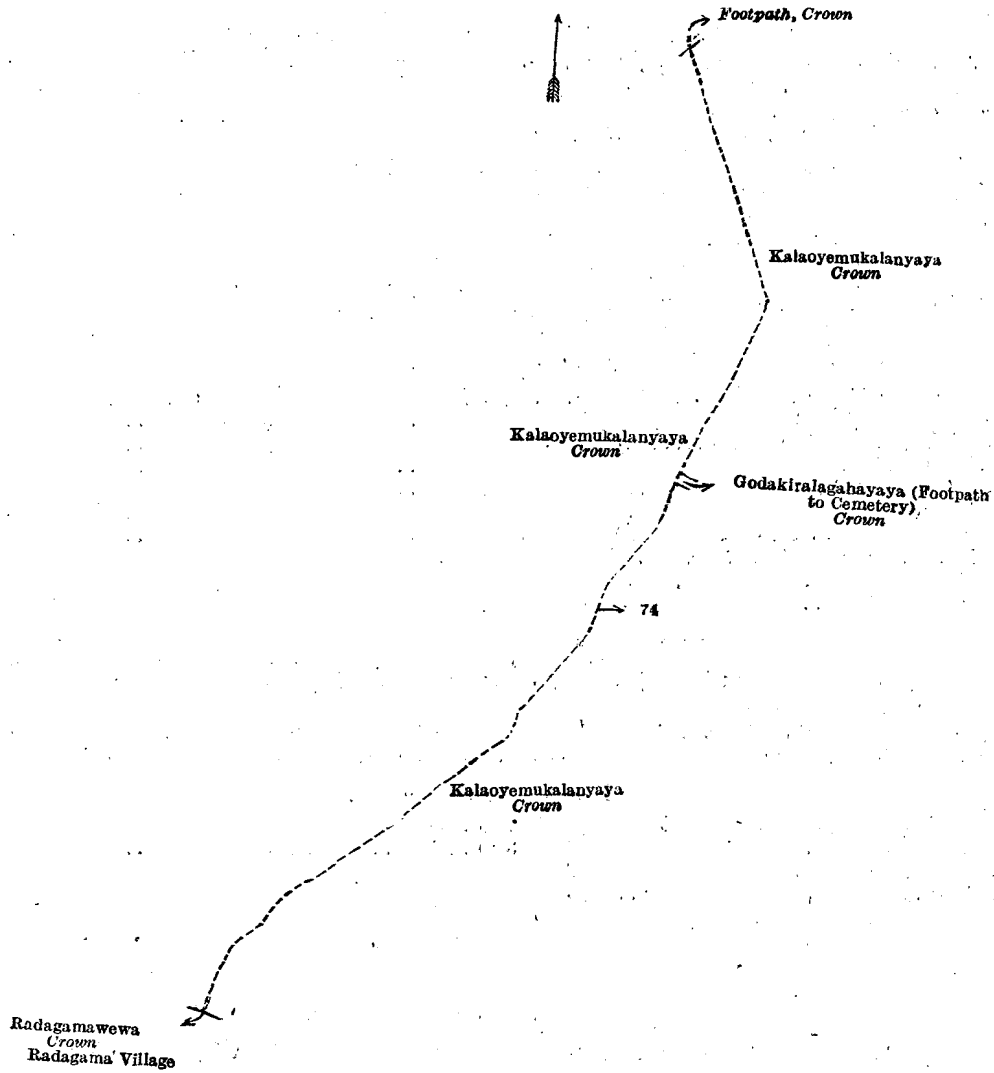
Scale of 4 Chains to an Inch.

W. C. S. INGLES,  
Surveyor-General.

III.—Topo preliminary plan 5.

Lot.	Name of Land.	Extent, A. R. P.
74	Footpath	0 0 20

and bounded as follows : on the north by the footpath claimed by the Crown ; on the east by Kalaoyemukalanyaya claimed by the Crown, Godakiralagahayaya (footpath to cemetery) claimed by the Crown, Kalaoyemukalanyaya claimed by the Crown ; on the south by Kalaoyemukalanyaya claimed by the Crown, Radagamawewa claimed by the Crown (the village limit of Radagama) ; on the west by Kalaoyemukalanyaya claimed by the Crown.



Surveyor-General's Office,  
Colombo, September 20, 1917.

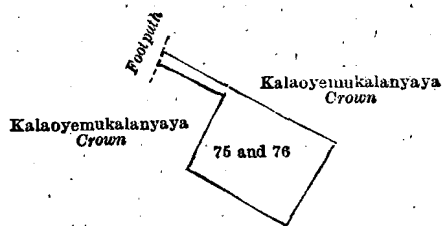
Scale of 4 Chains to an Inch.

W. C. S. INGLES,  
Surveyor-General.

IV.—Topo preliminary plan 5.

Lot.	Name of Land.	Extent, A. R. P.
75 ..	Godakiralagahayaya (footpath to cemetery) .. .	0 0 5
76 ..	Minipitiya (cemetery) .. .	0 2 2
		0 2 7

and bounded as follows : on the north, east, and south by Kalaoyemukalanyaya claimed by the Crown ; on the west by Kalaoyemukalanyaya claimed by the Crown, a footpath.



Surveyor-General's Office,  
Colombo, September 20, 1917.

Scale of 4 Chains to an Inch.

W. C. S. INGLES,  
Surveyor-General.

Anuradhapura S. O. 86—1917.

## Anuradhapura Notice No. 6,703.

## Notice under "The Waste Lands Ordinances of 1897, 1899, 1900, and 1903."

TAKE notice that unless within three months from November 30, 1917, the persons, if any, who claim any interest in the lands hereinafter mentioned or in any one or more of such lands or to some interest therein make claim in person or in writing to the said lands or any of them or to some interest therein to J. M. Davies, Esq., Special Officer appointed under section 28 of "The Waste Lands Ordinances of 1897, 1899, 1900, and 1903," at his office at Colombo :

Such Special Officer, in pursuance of the powers vested in him by the said Ordinances, will declare by writing under his hand that the said lands, or such of them as to which no claim has been made, are the property of the Crown.

J. M. DAVIES,  
Special Officer.

*Description of the Lands referred to.*

The following lots situated in the village of Katukeliyawa, in the Moragolla Kadawat tulana of the Wilachchiya korale of the Nuwaragam palata, in the North-Central Province, as described in the annexed diagram :—

## Topo preliminary plan 5.

Lot.	Name of Land.	Extent, A. R. P.	Lot.	Name of Land.	Extent, A. R. P.
9 ..	Katukeliyawewa (tank)	37 2 33	20 ..	Pinpara (cart track)	0 0 2
10 ..	Meegahakele (reservation for tank bund)	0 3 26	21 ..	Katukeliyawehena	0 0 2
11 ..	Weewalekelemukalana	0 1 34	22 ..	Kokkobemukalana	2 0 25
12 ..	Pinpara (cart track)	0 0 36	23 ..	Kokkobe-ela (stream)	1 2 3
14 ..	Wele-ela (stream)	0 1 19	24 ..	Pinpara (cart track)	0 0 21
15 ..	Kokkobekele (reservation for tank bund)	2 3 30	25 ..	Kokkobemukalana	1 3 33
16 ..	Do. (reservation for stream)	1 2 29	27 ..	Kokkobekele (reservation for stream)	4 2 0
17 ..	Do.	6 1 25			
19 ..	Katukeliyawekele	4 1 0			65 0 38

and bounded as follows: on the north by Kalaoyemukalanyaya claimed by the Crown; on the east by Kalaoyemukalanyaya claimed by the Crown, the village limit of Pahala Maragahawewa (part of Kokkobe-ela); on the south by village limit of Pahala Maragahawewa (part of Kokkobe-ela), Kalaoyemukalanyaya claimed by the Crown; on the west by Kalaoyemukalanyaya claimed by the Crown.

NOTE.—The following lots lying within the above boundaries are excluded from this notice, and their aggregate acreage of 59 acres and 26 perches is not included in the acreage of 65 acres and 38 perches given above :—

## Topo preliminary plan 5.

Lot.	Name of Land.	Extent, A. R. P.	Lot.	Name of Land.	Extent, A. R. P.
A 13 ..	Puranawela	29 0 39	A 28 ..	T. P. 315,872	9 1 29
A 18 ..	T. P. 253,256	6 2 14			
A 26 ..	T. P. 315,871	13 3 24			59 0 26

[For Diagram see page 671.]

## Anuradhapura Notice No. 6,704.

## Notice under "The Waste Lands Ordinances of 1897, 1899, 1900, and 1903."

TAKE notice that unless within three months from November 30, 1917, the persons, if any, who claim any interest in the lands hereinafter mentioned or in any one or more of such lands or to some interest therein make claim in person or in writing to the said lands or any of them or to some interest therein to J. M. Davies, Esq., Special Officer appointed under section 28 of "The Waste Lands Ordinances of 1897, 1899, 1900, and 1903," at his office at Colombo :

Such Special Officer, in pursuance of the powers vested in him by the said Ordinances, will declare by writing under his hand that the said lands, or such of them as to which no claim has been made, are the property of the Crown.

J. M. DAVIES,  
Special Officer.

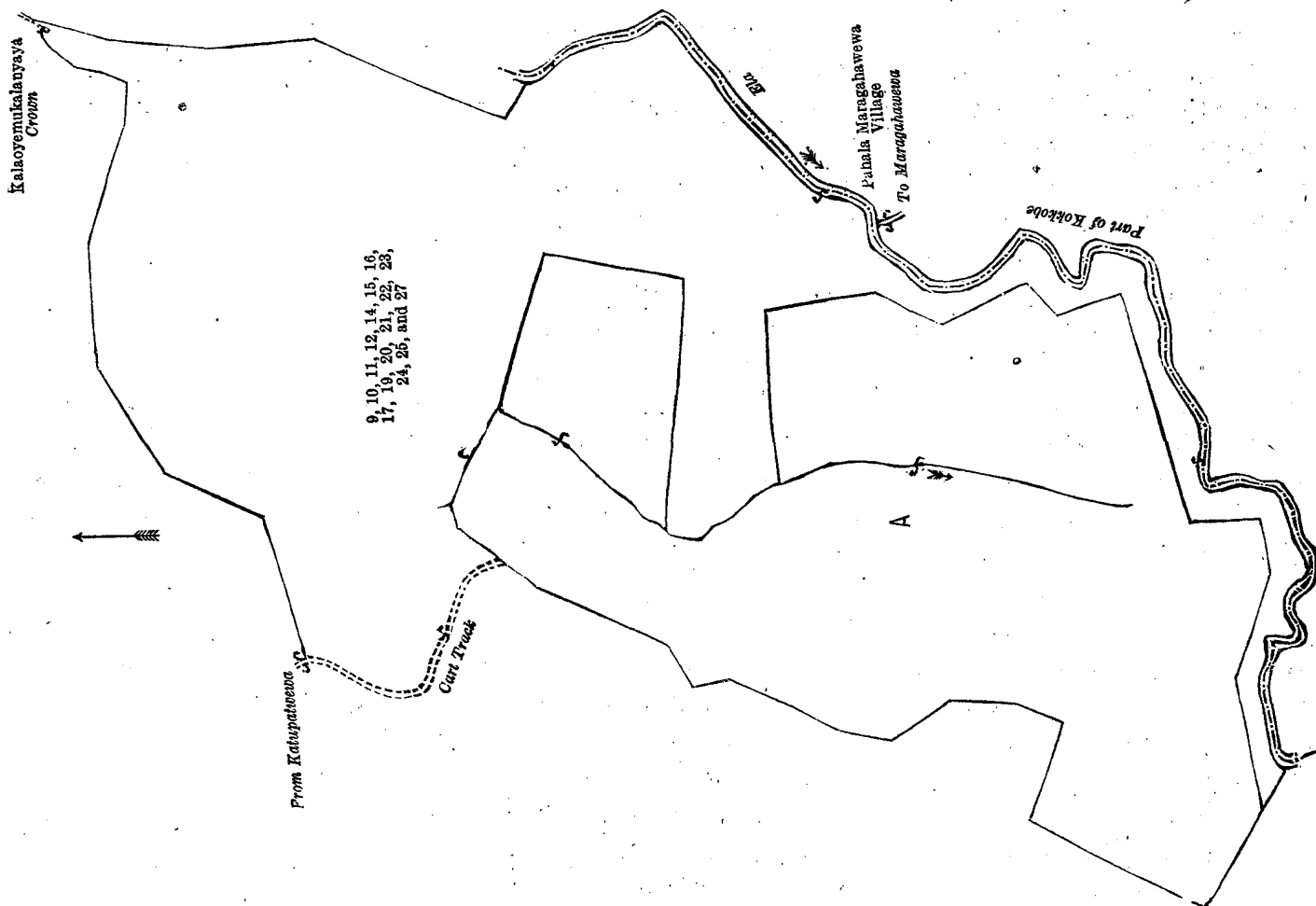
*Description of the Lands referred to.*

The following lots situated in the village of Galkadawala, in the Moragolla Kadawat tulana of the Wilachchiya korale of the Nuwaragam palata, in the North-Central Province, as described in the annexed diagram :—

## Preliminary plan 717.

Lot.	Name of Land.	Extent, A. R. P.	Lot.	Name of Land.	Extent, A. R. P.
1 ..	Etorawemukalana and Weragalamukalana	689 3 12	15 ..	Velkatuwa	49 0 29
2 ..	Part of Mudun-ela (stream)	1 0 4	16 ..	Horuwila-ela (stream)	0 1 12
3 ..	Do. ( do. )	0 3 35	17 ..	Do. ( do. )	7 3 29
4 ..	Weragala (rock)	1 1 19	18 ..	Velkatuwa	5 3 10
5 ..	Weragala-ela (stream) (part of)	0 1 11	18A ..	Pahalaalapotapaulakele	2 0 4
6 ..	Etorawewewa (tank)	6 1 28	20 ..	Do.	1 0 15
7 ..	Etorawemukalana (reservation for tank bund)	1 1 21	20½ ..	Horow-ela (stream)	0 0 13
8 ..	Timbirikallelanda, Dambagahayaya, &c.	124 2 4	22 ..	Katambuwegamahena	4 3 36
8A ..	Timbirikalleyaya	181 1 20	23 ..	Footpath	0 0 18½
8B ..	Do.	104 1 20	24 ..	Helambagahayaya	30 2 23
9 ..	Siyambalagahayaya	41 1 19	24A ..	Do.	6 0 16
10 ..	Kattambuwegamawewa (tank)	39 2 29	24B ..	Do. (reservation for path)	0 0 14
11 ..	Helambagahayaya Welkattuwa, reservation for tank bund (footpaths included)	7 2 23	25 ..	Wan-ela (stream)	0 2 17
12 ..	Footpath	0 0 12	26 ..	Pissaunnugalamukalana	1 3 33
13 ..	Welkatuwa	14 3 39	27 ..	Footpath (path)	0 0 18
14 ..	Walanteluwewa Wan-ela (stream)	0 3 10	28 ..	Pissaunnugalamukalana	19 3 23
			29 ..	Godakirillagahayaya	74 1 5
			29A ..	Herenapotakumbura	1 0 9
			29B ..	Do. (reservation for path)	0 0 12
			29C ..	Do.	0 0 4
			30 ..	Cart track	0 2 29





Surveyor-General's Office,  
Colombo, September 20, 1917.

Scale of 8 Chains to an Inch.

W. C. S. INGLES,  
Surveyor-General.

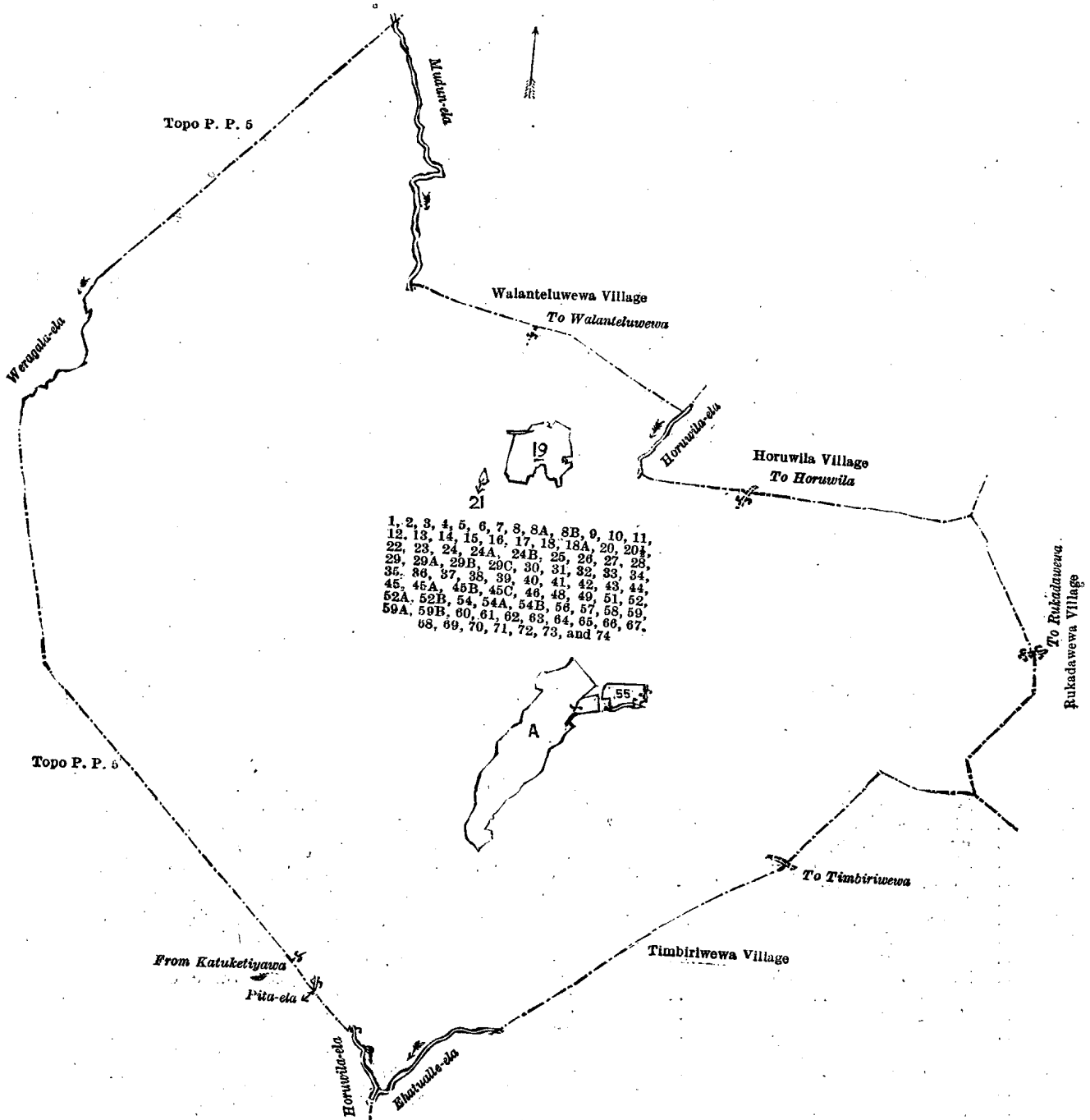
Anuradhapura S. O. 87—1917.

Lot.	Name of Land.	Extent, A.	R.	P.	Lot.	Name of Land.	Extent, A.	R.	P.
31	Bogahalandayaya	111	1	0	54A	Puranawatta	0	0	33
32	Heennemukulana	37	3	39	54B	Tisbamba (reservation for path)	0	0	6
33	Footpath (path)	0	0	16	56	Horow-ela (stream)	0	0	25
34	Heennemukulana	23	3	30	57	Ehetugahayayehena (reservation for tank bund)	2	2	36
35	Bogahalandayaya	165	0	36	58	Cart track	1	1	17
36	Footpath (path)	0	0	25	59	Palugahaweweyaya Ehetugahayaya	283	2	13
37	Galkadawelawewa (tank)	75	0	13	59A	Lunupitiyehena or Galkadawalakele	0	1	3
38	Godakirillagahayaya	2	2	13	59B	Do. (reservation for path)	0	0	5
39	Cart track	0	0	13	60	Footpath	0	0	24
40	Lunupitiya (reservation for tank bund)	3	0	24	61	Do.	0	0	3
41	Cart track	0	0	23	62	Do.	0	0	12
42	Footpath (path)	0	0	35	63	Timbirikallehena (reservation for tank bund)	4	1	38
43	Velkatuwa (approach road to cemetery)	0	0	20	64	Timbirikallewewa (tank)	15	3	39
44	Minipitiya (cemetery)	1	0	4	65	Palugahawewamukalana	4	0	32
45	Velkatuwa	27	3	2	66	Timbirikallewela	2	2	20
45A	Herenapotakumbura	1	0	30	67	Do. (reservation for footpath)	0	1	0
45B	Velkatuwa or Galkadawalakele	2	0	20	68	Footpath	0	0	8
45C	Herenapotakumbura (reservation for path)	0	0	10	69	Timbirikallewela	3	0	16
46	Akkare	4	2	21	70	Footpath	0	0	16
48	Horow-ela (stream)	0	1	5	71	Palugahawewamukalana	4	1	2
49	Do. ( do. )	0	0	16	72	Pita-ela (stream)	1	0	33
51	Lunupitiya	0	1	31	73	Palugahawewemukalana	48	0	35
52	Vekatuwa	4	0	8	74	Ehatuatte-ela (stream) (part of)	0	1	19
52A	Lunupitiya or Galkadawalakele	0	1	22					
52B	Do. (reservation for path)	0	0	9					
54	Tisbamba	3	3	18					
							2,262	2	38½

and bounded as follows : on the north by the Mudun-ela, the village limit of Walanteluwewa, the Horwila-ela (the village limit of Koruwila), the village limit of Koruwila ; on the east by the village limit of Rukadawewa ; on the south by the village limit of Timbiriwewa, the Ehatualle-ela, the Horwila-ela, topo preliminary plan 5 ; on the west by topo preliminary plan 5, the Weragala-ela, topo preliminary plan 5.

NOTE.—The following lots lying within the above-mentioned boundaries are excluded from this notice, and their aggregate acreage of 52 acres and 17 perches is not included in the acreage of 2,262 acres 2 roods and 38½ perches given above:—

Preliminary plan 717.					
Lot.	Name of Land.	Extent, A. R. P.	Lot.	Name of Land.	Extent, A. R. P.
19	Mahawela	12 1 26	A 50	Lunupitiyekella	0 1 7
21	Ambagahawatta (path included)	0 1 3	A 53	Akkare (T. P. 276,876)	1 1 32
55	Galkadawela Gangoda	3 2 15			
A 47	Mahawela	34 0 14			52 0 17



Surveyor-General's Office,  
Colombo, September 26, 1917.

Scale of 32 Chains to an Inch.  
Anuradhapura S. O. 88—1917.

C. R. LUNDIE,  
for Surveyor-General.

**Anuradhapura Notice No. 6,705.**

Notice under "The Waste Lands Ordinances of 1897, 1899, 1900, and 1903."

TAKE notice that unless within three months from November 30, 1917, the persons, if any, who claim any interest in the lands hereinafter mentioned or in any one or more of such lands or to some interest therein make claim in person or in writing to the said lands or any of them or to some interest therein to J. M. Davies, Esq., Special Officer appointed under section 28 of "The Waste Lands Ordinances of 1897, 1899, 1900, and 1903," at his office at Colombo:

Such Special Officer, in pursuance of the powers vested in him by the said Ordinances, will declare by writing under his hand that the said lands, or such of them as to which no claim has been made, are the property of the Crown.

J. M. DAVIES,  
Special Officer.

*Description of the Lands referred to.*

The following lots situated in the village of Sivalapitiya, in the Wilachchiya tulana of the Wilachchiya korale of the Nuwaragam palata, in the North-Central Province, as described in the annexed diagram:—

Preliminary plan 733.

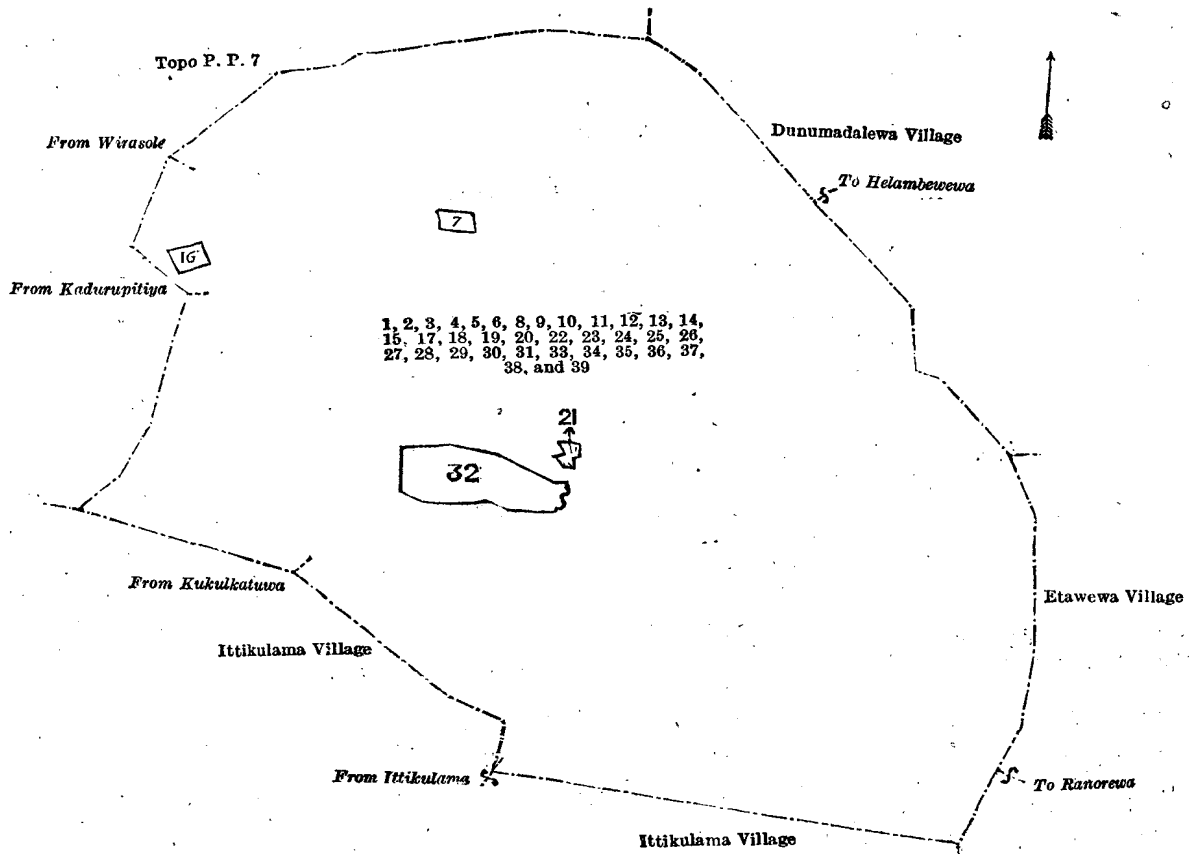
Lot.	Name of Land.	Extent, A. R. P.	Lot.	Name of Land.	Extent, A. R. P.
1 ..	Wewgodalanda ..	288 3 35	22 ..	Wekandaidama (reservation for bund) ..	7 2 4
2 ..	Etirigollawalamukalana ..	74 3 10	23 ..	Sivalapitiya ..	89 3 7
3 ..	Adipara ..	0 1 4	24 ..	Kohombagahawalawembuwa ..	321 1 30
4 ..	Palugama-ela ..	0 1 27	25 ..	Ranorawembuwe-ela ..	0 1 26
5 ..	Palugamawewa ..	15 0 34	26 ..	Hevan-ela ..	0 3 30
6 ..	Wekandaidama (reservation for bund) ..	2 3 33	27 ..	Adipara ..	0 1 13
8 ..	Wewgodalanda ..	14 3 13	28 ..	Kohombagahawalawembuwelanda ..	14 1 6
9 ..	Ihalawewe-ela ..	0 1 3	29 ..	Diulgahagodawalalanda ..	166 0 38
10 ..	Ihalawewa ..	24 0 15	30 ..	Adipara ..	0 0 24
11 ..	Ihalawewewelkatuwa (reservation for bund) ..	2 1 19	31 ..	Siyambalagahalanda ..	83 1 31
12 ..	Adipara ..	0 0 4	33 ..	Galkarulanda ..	74 0 27
13 ..	Kadawala-ela ..	0 0 13	34 ..	Kadurupitiya-ela ..	1 0 13
14 ..	Wewgodalanda ..	15 2 37	35 ..	Galkarulanda ..	112 2 25
15 ..	Kadawala-ela ..	0 0 9	36 ..	Adipara ..	0 0 18
17 ..	Adipara ..	0 1 18	37 ..	Minipittaniya ..	0 2 20
18 ..	Imbulgahalanda ..	67 2 33	38 ..	Diulgahawalamukalana ..	32 1 9
19 ..	Adipara ..	0 1 17	39 ..	Diulgahawalalanda ..	50 0 2
20 ..	Tisbamba ..	2 1 5			1,466 1 12

and bounded as follows: on the north by topo preliminary plan 7, village limit of Dunumadalewa; on the east by village limits of Dunumadalewa and Etawewa; on the south by the village limit of Ittikulama; on the west by the village limit of Ittikulama, topo preliminary plan 7.

NOTE.—The following lots lying within the above boundaries are excluded from this notice, and their aggregate acreage of 28 acres and 38 perches is not included in the acreage of 1,466 acres 1 rood and 12 perches given above:—

Preliminary plan 733.

Lot.	Name of Land.	Extent, A. R. P.	Lot.	Name of Land.	Extent, A. R. P.
7 ..	Pinkumbura ..	1 3 39	32 ..	Puranawela ..	23 0 16
16 ..	Ihalaweweaccara (T. P. 234,558) ..	2 1 0			
21 ..	Gangoda ..	0 3 23			28 0 38



Surveyor-General's Office,  
Colombo, September 19, 1917.

Scale of 32 Chains to an Inch.  
Anuradhapura S. O. 89—1917.

W. C. S. INGLES,  
Surveyor-General.

**Colombo Notice No. 6,706.**

**Notice under "The Waste Lands Ordinances of 1897, 1899, 1900, and 1903."**

TAKE notice that unless within three months from November 30, 1917, the persons, if any, who claim any interest in the lands hereinafter mentioned or in any one or more of such lands appear before the Assistant Government Agent of the Colombo and Negombo Districts of the Western Province, at his office in Colombo, and make claim in person or in writing to the said lands or any of them or to some interest therein :

Such Assistant Government Agent, in pursuance of the powers vested in him by the said Ordinances, will declare by writing under his hand that the said lands, or such of them as to which no claim has been made, are the property of the Crown.

W. K. H. CAMPBELL,  
Assistant Government Agent, Colombo and Negombo Districts.

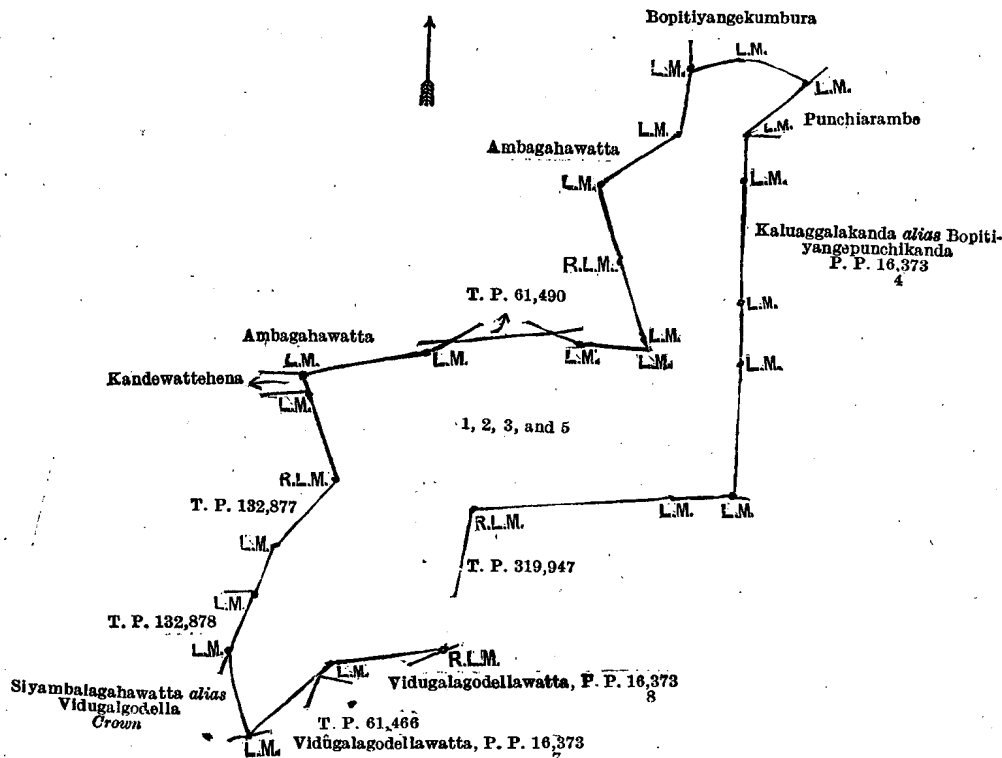
*Description of the Lands referred to.*

The following lots situated in the village of Kaluaggala Pahalagama, in Yatigaha pattu of Hapitigam korale, in the Negombo District of the Western Province, as described in the annexed diagram :—

Preliminary plan 16,373.

Lot.	Name of Land.	Extent, A. R. P.	Lot.	Name of Land.	Extent, A. R. P.
1 ..	Kaluaggalakanda <i>alias</i> Bopitiyange-punchikanda	0 3 37	5 ..	Bopitiyangepunchikanda <i>alias</i> Vidugalagodella	4 0 10
2 ..	Do.	0 0 36			
3 ..	Do.	0 2 15			5 3 18

and bounded as follows : on the north by Bopitiyangekumbura claimed by G. Punchappu and others ; on the east by Punchiarambe claimed by G. Punchappu and others and Kaluaggalakanda *alias* Bopitiyangepunchikanda, land unclaimed by Crown (lot 4 in preliminary plan 16,373) ; on the south by land depicted in title plan 319,947, Vidugalagodellawatta, land unclaimed by Crown (lot 8 in preliminary plan 16,373), land depicted in title plan 61,466, and Vidugalagodellawatta, land unclaimed by Crown (lot 7 in preliminary plan 16,373) ; and on the west by Siyambalagahawatta *alias* Vidugalagodella, Crown, encroached upon by Hettiachchige Baronchiappu and others, lands depicted in title plans 132,878 and 132,877, Kandewattahena claimed by the heirs of T. Henchi Appu and others, Ambagahawatta claimed by B. Mudiyanselege Diyonis Appuhami and others, land depicted in title plan 61,490, and Ambagahawatta claimed by B. Mudiyanselege Diyonis Appuhami and others on deed of gift No. 199.



Surveyor-General's Office,  
Colombo, September 6, 1917.

Scale of 4 Chains to an Inch.

G. K. THORNHILL,  
for Surveyor-General.

**Colombo Notice No. 6,707.**

**Notice under "The Waste Lands Ordinances of 1897, 1899, 1900, and 1903."**

TAKE notice that unless within three months from November 30, 1917, the persons, if any, who claim any interest in the land hereinafter mentioned appear before the Assistant Government Agent of the Colombo and Negombo Districts of the Western Province, at his office in Colombo, and make claim in person or in writing to the said land or to some interest therein :

Such Assistant Government Agent, in pursuance of the powers in him vested by the said Ordinances, will declare by writing under his hand that the said land, to which no claim has been made, is the property of the Crown.


W. K. H. CAMPBELL,  
Assistant Government Agent, Colombo and Negombo Districts.

*Description of the Land referred to.*

The following lot situated in the village of Habarakada, in Palle pattu of Hewagam korale, in the Colombo District of the Western Province, as described in the annexed diagram :—

Lot.	Name of Land.	Preliminary plan 16,175.	Extent, A. R. P.
9	Horahenelanda (reservation for path)		0 0 3

and bounded as follows : on the north by Horahenelanda settled on Henadirage Thomis Appu of Habarakada ; on the east by a road from Habarakada to Mullegama ; on the south by a path from village to Habarakada-Mullegama road ; and on the south-west by land depicted in title plan 130,845.



Surveyor-General's Office,  
Colombo, June 8, 1917.

Scale of 4 Chains to an Inch.

G. K. THORNHILL,  
for Surveyor-General.

**Colombo Notice No. 6,708.****Notice under "The Waste Lands Ordinances of 1897, 1899, 1900, and 1903."**

TAKE notice that unless within three months from November 30, 1917, the persons, if any, who claim any interest in the land hereinafter mentioned appear before the Assistant Government Agent of the Colombo and Negombo Districts of the Western Province, at his office in Colombo, and make claim in person or in writing to the said land or to some interest therein :

Such Assistant Government Agent, in pursuance of the powers in him vested by the said Ordinances, will declare by writing under his hand that the said land, to which no claim has been made, is the property of the Crown.

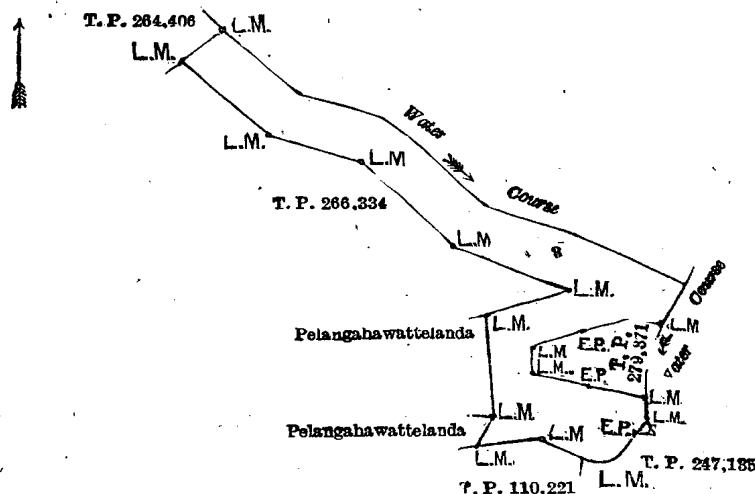
W. K. H. CAMPBELL,  
Assistant Government Agent, Colombo and Negombo Districts.

*Description of the Land referred to.*

The following lot situated in the village of Panagoda, in Palle pattu of Hewagam korale, in the Colombo District of the Western Province, as described in the annexed diagram :—

Lot.	Name of Land.	Preliminary plan 16,213.	Extent, A. R. P.
3	Pelangahawattelanda (reservation for paddy field)		1 3 18

and bounded as follows : on the north-east by water-course ; on the east by water-course, land depicted in title plan 279,371, water-course and land depicted in title plan 247,135 ; on the south by land depicted in title plan 110,221 ; on the west by Pelangahawattelanda settled on Dissanayaka Mudiyansele Welun Appuhamy of Panagoda, Pelangahawattelanda settled on Weralupitiye Girigoris of Panagoda, and land depicted in title plan 266,334 ; and on the north-west by land depicted in title plan 264,406.



Surveyor-General's Office,  
Colombo, June 5, 1917.

Scale of 4 Chains to an Inch.

G. K. THORNHILL,  
for Surveyor-General.

**Puttalam Notice No. 6,709.****Notice under "The Waste Lands Ordinances of 1897, 1899, 1900, and 1903."**

TAKE notice that unless within three months from November 30, 1917, the persons, if any, who claim any interest in the lands hereinafter mentioned or in any one or more of such lands appear before the Assistant Government Agent of the Puttalam and Chilaw Districts of the North-Western Province, at his office in Puttalam, and make claim in person or in writing to the said lands or any of them or to some interest therein :

Such Assistant Government Agent, in pursuance of the powers in him vested by Ordinance No. 1 of 1897, will declare by writing under his hand that the said lands or such of them, to which no claim has been made, are the property of the Crown.

W. E. WAIT,  
Assistant Government Agent, Puttalam and Chilaw Districts.

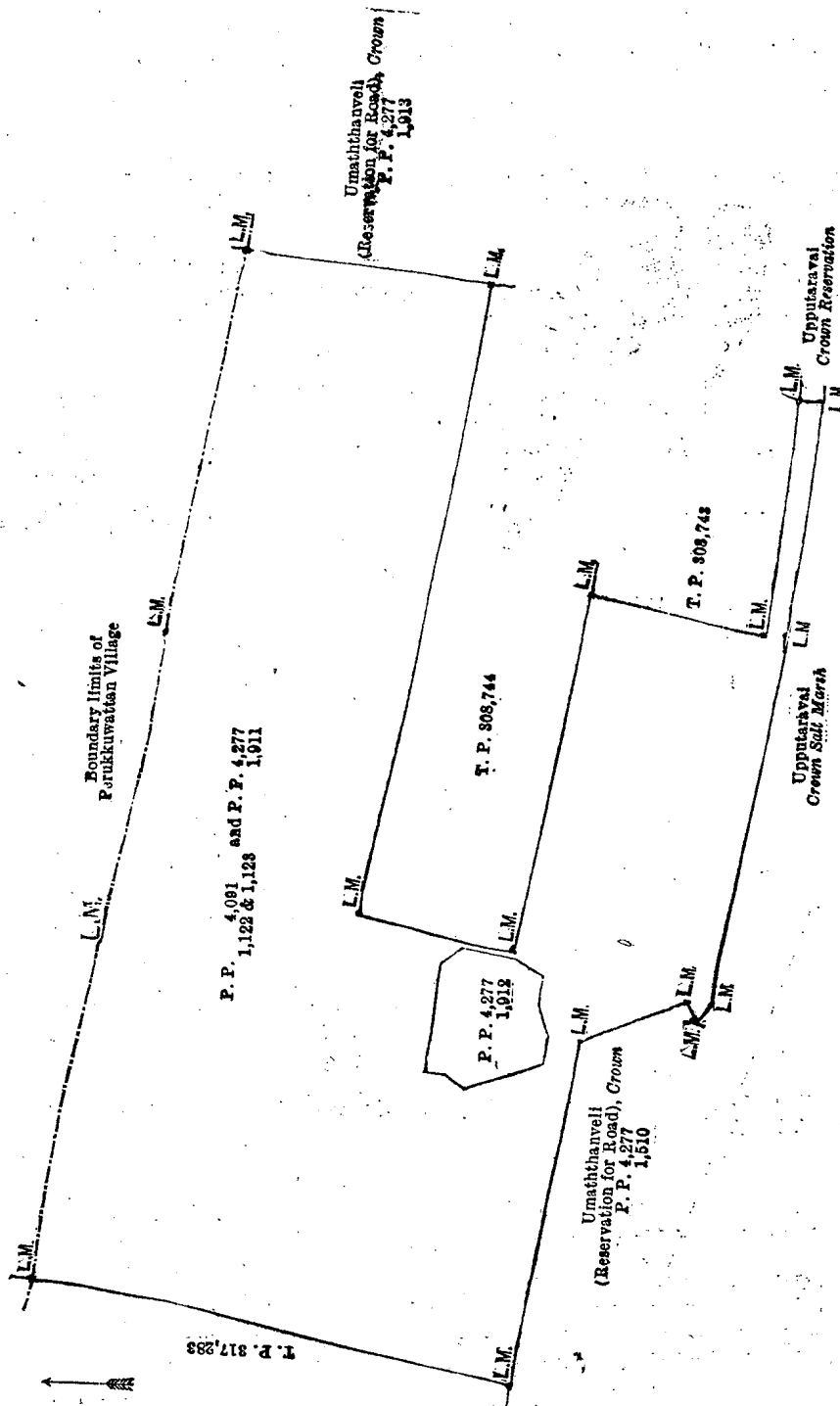
*Description of the Lands referred to.*

The following lots situated in the village Kandalai, in Akkarai pattu south of Puttalam pattu division, Puttalam District, of the North-Western Province, as described in the annexed diagram :—

Lot.	Name of Land.	Extent, A. R. P.
Preliminary plan 4,091.		
1122	Palmaddankadu (cemetery)	3 0 1
1123	Palmaddankadu (reservation for road)	0 2 18
Preliminary plan 4,277.		
1911	Umaththanveli	16 1 1
		19 3 20

and bounded as follows : on the north by the boundary limits of Perukkuwattan village ; on the east by Umaththanveli belonging to the Crown, lands described in title plans 308,744 and 308,743 and Upputaravai Crown reservation ; on the south by Upputaravai Crown salt marsh and Umaththanveli Crown reservation ; and on the west by land described in title plan 317,283.

N.B.—Lot 1912 in preliminary plan 4,277, commonly called or known as Umaththanveli, in extent 2 roods and 20 perches, is excluded from this notice, and its extent is not included in the aggregate extent of 19 acres 3 roods and 20 perches included in the notice.



**FINAL ORDERS.**

**Kalutara S. O. No. 2.**

**Order under Section 2 of "The Waste Lands Ordinances of 1897, 1899, 1900, and 1903,"  
declaring Lands to be Crown Property.**

In the matter of the lands commonly called or known as Dikiliyaddepitakattiya, Thiththaketikirihenakanda, &c., situate in the village of Madawala, in the Walallawiti pattuwa of the Pasdur korale west of the Kalutara District, in the Western Province, and of "The Waste Lands Ordinances of 1897, 1899, 1900, and 1903."

THE notice required by section 1 of "The Waste Lands Ordinances of 1897, 1899, 1900, and 1903," having been duly published in manner prescribed by that section in respect of the above-named lands (*vide* Notice No. 6,397), and no claim having been made to the said lands or to any interest therein within the period of three months from the date specified in the said notice, I, Norman Albert Hampton, Special Officer appointed under section 23 of the said Ordinances, under and by virtue of the powers vested in me in that behalf by section 2 of the said Ordinances, do hereby on this 16th day of October, 1917, order and declare that the said lands, as more fully described hereir below, situate in the village of Madawala, in the Walallawiti pattuwa, in the Pasdur korale west of the Kalutara District, in the Western Province, and shown as lots 44B, 46, 46K, 80, 95B, 102, 106, 73, 137, 153, 153G, 155, 156, 167, 135, 141, 151A, 152A, 152C, 152E, 157, 158, 159, 160, 161, 162, 163, 164, 166, 165 in preliminary plan 82 and in the annexed diagrams, and containing in extent 333 acres 1 rood and 16 perches, are the property of the Crown.

*Description of the Lands referred to.*

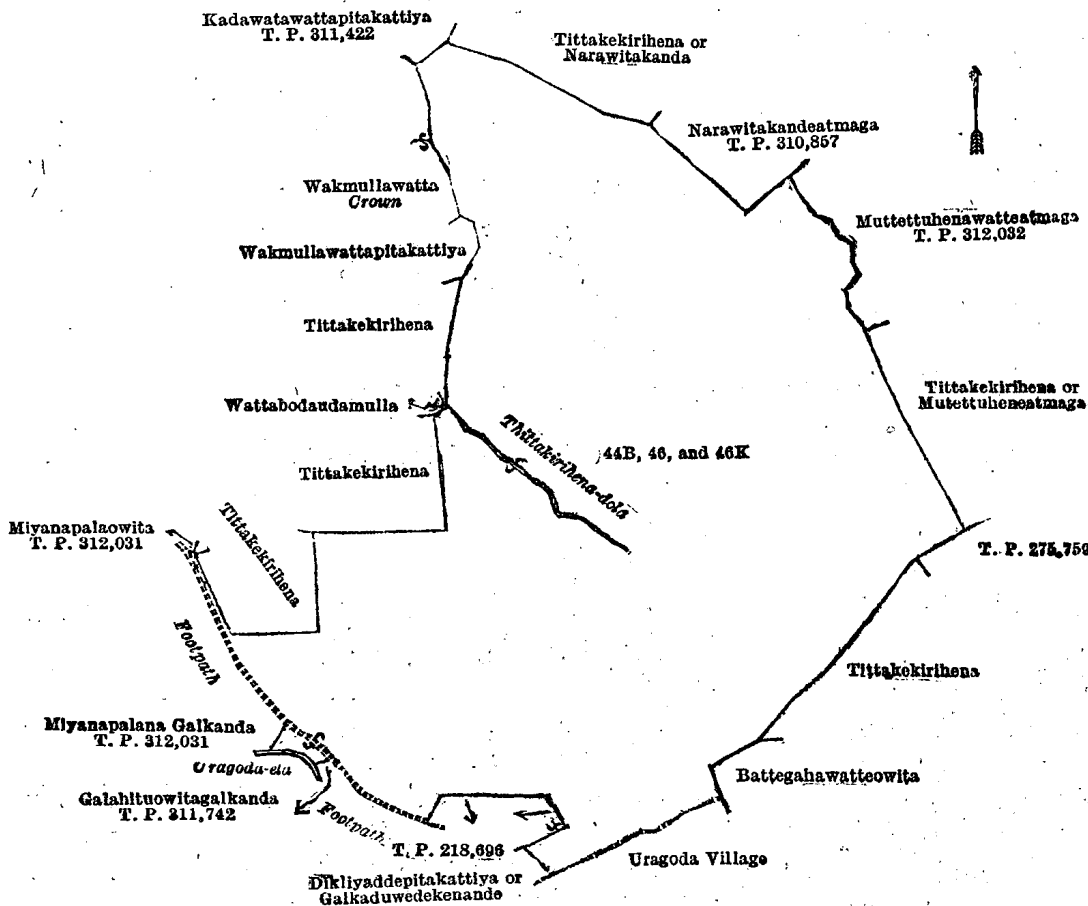
The following lots situated in the village of Madawala, in the Walallawiti pattuwa of the Pasdur korale west of the Kalutara District, in the Western Province, as described in the annexed diagrams :—

I.—Preliminary plan 82.

Lot.	Name of Land.	Extent, A. R. P.
44B	Dikiliyaddepitakattiya	0 1 35
46	Thiththakekirihenakanda and Narawitakanda	54 0 12
46K	Tittakekiriheha (reservation for path)	0 0 14

54 2 21

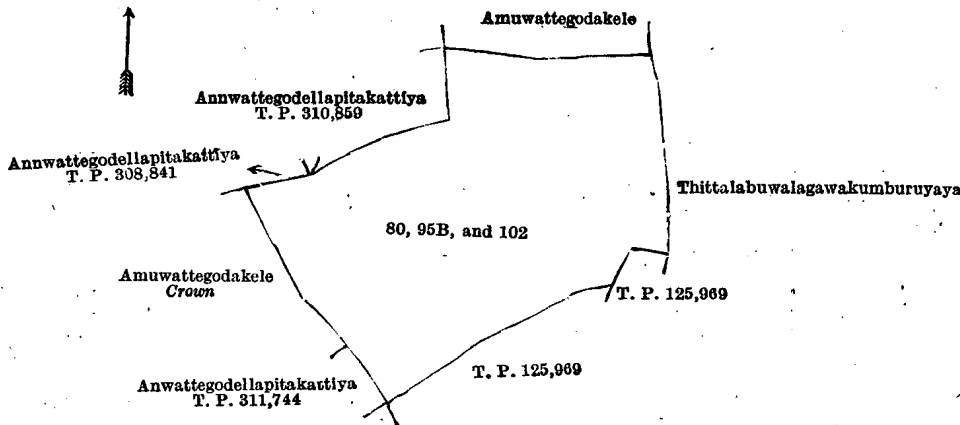
and bounded as follows : on the north by Kadawatawattapitakattiya sold by the Crown (T. P. 311,422), Tittakekiriheha or Naranwitakanda sold by the Crown, Narawitakandeatmaga sold by the Crown (T. P. 310,857); on the east by Muttettuhewawatta-atmaga sold by the Crown (T. P. 312,032), Tittakekiriheha or Muttettuhewawatta sold by the Crown; on the south by T. P. 275,759, Tittakekiriheha sold by the Crown, Battegahawatteowita sold by the Crown, T. P. 218,696, a footpath, the village limit of Urugoda, Dikiliyaddepitakattiya or Galkaduwedekenande sold by the Crown, T. P. 311,742, the Urugoda-ela; on the west by Miyanapalanagalkanda sold by the Crown (T. P. 312,031), a footpath, Miyanapalaowita sold by the Crown (T. P. 312,031), Tittakekiriheha sold by the Crown, Wattabodaudamulla claimed by Don Amonis Jayawardena, Tittakekiriheha sold by the Crown, Wakknullawattapitakattiya claimed by Maddumage Issonappu and others, Wakknullawatta claimed by the Crown.



## II.—Preliminary plan 82.

Lot.	Name of Land.	Extent, A. R. P.
80	Amuwattegodakele	2 0 17
95B	Do.	0 0 12
102	Amuwattegodella	1 3 12
		4 0 1

and bounded as follows: on the north by Annwattegodellapitakattiya sold by the Crown (T. P. 308,841), Annwattegodella pitakattiya sold by the Crown (T. P. 310,859), Amuwattegodakele sold by the Crown; on the east by Thittalabuwalagawakumburuyaya (private); on the south by T. P. 125,969; on the west by Anwattegodellapitakattiya sold by the Crown (T. P. 311,744), Amuwattegodakele claimed by the Crown.



Surveyor-General's Office,  
Colombo, December 13, 1916.

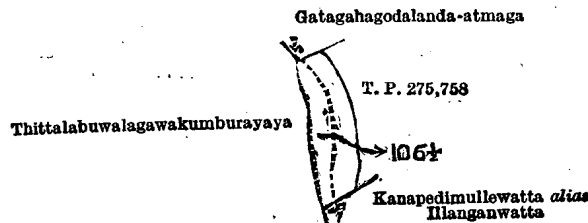
Scale of 4 Chains to an Inch.

A. H. G. DAWSON,  
for Surveyor-General.

## III.—Preliminary plan 82.

Lot.	Name of Land.	Extent, A. R. P.
106½	Gatagahagodaland-atmaga (reservation for road)	0 1 0

and bounded as follows: on the north by Gatagahagodaland-atmaga sold by the Crown; on the east by T. P. 275,758; on the south by Kanapedimullewatta *alias* Illanganwatta claimed by Kalamba Arachchige Don Saranelis and others; on the west by Thittalabuwalagawakumbureyaya (private).



Surveyor-General's Office,  
Colombo, December 13, 1916.

Scale of 4 Chains to an Inch.

A. H. G. DAWSON,  
for Surveyor-General.

## IV.—Preliminary plan 82.

Lot.	Name of Land.	Extent, A. R. P.	Lot.	Name of Land.	Extent, A. R. P.
73	Madawalakandeatmaga	3 0 17	155	Kajugaswattedeniya	1 1 23
137	Dimiangahahanakanda	0 0 9	156	Kahambilidola (stream)	0 2 15
153	Madawalakanda, Marakotakanda, and Tittalabuwalagawakumburealutawedduma	255 1 33	167	Kahambilidola-attudola (stream)	0 1 6
153G	Madawalakanda or Mutettuhena	2 0 31			263 0 14

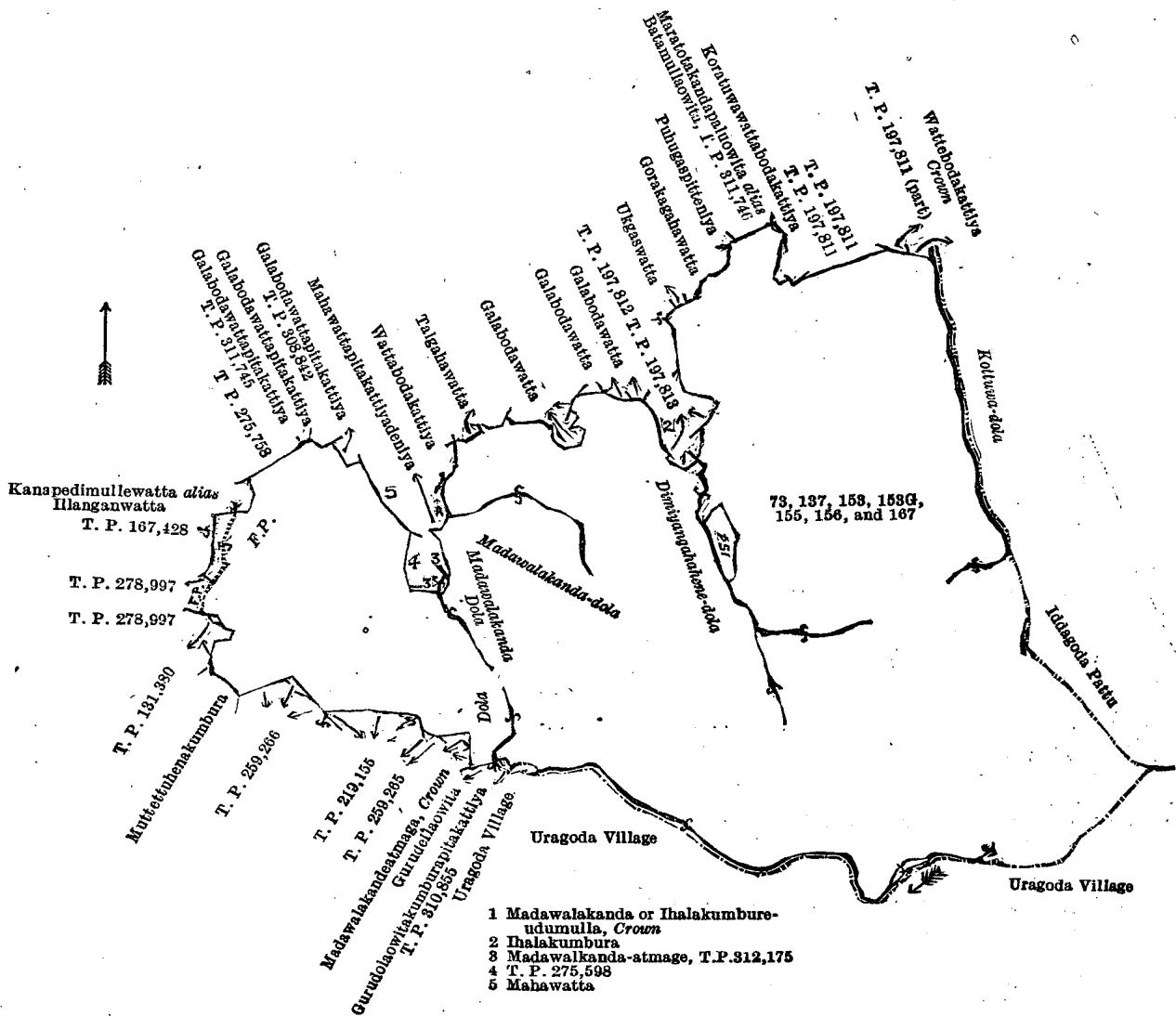
and bounded as follows: on the north by T. P. 275,758, Galbodawattapitakattiya sold by the Crown (T. P. 317,745), Galbodawattapitakattiya claimed by Weerasinghe Girohami, and another, Galbodawattapitakattiya sold by the Crown (T. P. 308,842), Mahawatta claimed by M. Odanis and others, T. P. 275,598, Madawalkanda-atmaga sold by the Crown (T. P. 312,175), Mahawattapitakattiyadeniya claimed by Girohami and others, Wattabodakattiya claimed by M. Odanis and others, Talgahawatta claimed by Cornelia Appu and another, Galabodawatta claimed by M. Pedrick Appu and others, Galabodawatta claimed by Maddumage Kalu Appu and another, Madawalakumbura or Ihalakumbureudumulla claimed by the Crown, Ihalakumbura claimed by M. Kalu Appu and others, T. P. 197,813, T. P. 197,812, Ukgaswatta claimed by Kalamba Arachchige Michoris Appu and others, Gorakagahawatta claimed by Michoris Appu and others, Puhugaspitteeniya claimed by Kalamba-arachchige Harmanis and others, Maratotakandapaulaowita *alias* Batamullaowita sold by the Crown (T. P. 311,746), Koratuwawattabodakattiya claimed by Maddumage Kalu Appu and others, T. P. 197,811, T. P. 197,811 (part), Wattebodakattiya claimed by the Crown; on the east by the Kottuwadola, the Iddagoda pattu; on the south by the village limit of Uragoda, Gurudolaowitakumburapitakattiya sold by the Crown (T. P. 310,855), Gurudellaowita claimed by Kalamba Arachchige Don Saranelis and others, Madawalakandeatmaga claimed by the Crown, T. P. 259,265, T. P. 219,155, T. P. 259,266; on the west by Mutettuhenakumbura claimed by Maddumage Jayaneri Appu and others, T. P. 131,380, T. P. 278,997, T. P. 167,428, Kanapedimullewatta *alias* Illanganwatta claimed by Kalamba Arachchige Don Samelis and others.



NOTE.—The following lot lying within the above-mentioned boundaries is excluded from this part of the order and its acreage of 1 acre and 21 perches is not included in the acreage of 263 acres and 14 perches given above:—

Preliminary plan 82.

Lot.	Name of Land.	Extent, A. R. P.
154	Godaudahenakumbura	1 0 21



Surveyor-General's Office,  
Colombo, December 13, 1916.

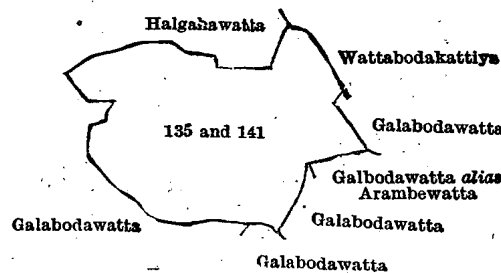
Scale of 16 Chains to an Inch.

A. H. G. DAWSON,  
for Surveyor-General.

V.—Preliminary plan 82.

Lot.	Name of Land.	Extent, A. R. P.
135	Arambewattakanda	1 1 0
141	Galabodawatta	0 1 25
		1 2 25

and bounded as follows: on the north by Halgahawatta claimed by Kalamba Arachchi Don Sarnelis Appu and others; on the east by Wattabodakattitiya claimed by Maddumage Kalu Appu, Galabodawatta claimed by M. Baba Appu and others; on the south by Galabodawatta alias Arambewatta claimed by M. Kalu Appu, Galabodawatta claimed by M. Baba Appu and others, Galabodawatta claimed by Maddumage Pedrick Appu and others; on the west by Galabodawatta claimed by Maddumage Pedrick Appu and others.



Surveyor-General's Office,  
Colombo, July 13, 1916.

Scale of 4 Chains to an Inch.

A. H. G. DAWSON,  
for Surveyor-General.

## VI.—Preliminary plan 82.

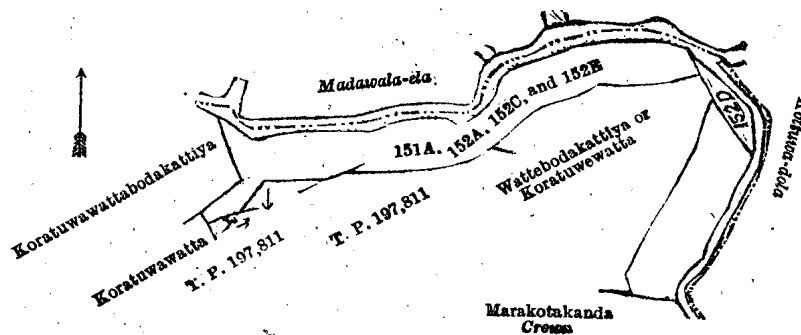
Lot.	Name of Land.	Extent, A. R. P.
151A	Koratuwewatta	0 0 18
152A	Wattebodakattiya or Kotuwewatta	0 0 22
152C	Wattebodakattiya	0 3 2
152E	Do.	0 1 30
		1 1 32

and bounded as follows : on the north by Madawala-ela ; on the east by Kottuwa-dola ; on the south by Marakotakanda claimed by the Crown, Wattebodakattiya or Koratuwewatta claimed by Maddumage Kalu Appu and others, T. P. 197,811 ; on the west by Koratuwawatta claimed by Sardiel Appu and others, Koratuwawattabodakattiya claimed by Maddumage Kalu Appu and others.

NOTE.—The following lot lying within the above boundaries is excluded from this part of the order, and its extent of 13 perches is not included in the acreage of 1 acre 1 rood and 32 perches given above :—

## Preliminary plan 82.

Lot.	Name of Land.	Extent, A. R. P.
152D	Wattebodakattiya (part of T. P. 93,375)	0 0 13



Surveyor-General's Office,  
Colombo, December 13, 1916.

Scale of 4 Chains to an Inch.

A. H. G. DAWSON,  
for Surveyor-General.

## VII.—Preliminary plan 82.

Lot.	Name of Land.	Extent, A. R. P.
157	Madawalakandedola (stream)	0 3 15

and bounded as follows : on the north by Madawala-ela, Mahakumburaowita claimed by Madawala Maddumage Sardiel Appu and others, Mahakumbura claimed by M. M. Sardiel and others ; on the east by Helkumbura claimed by M. Charlis Appu and others, Wattabodakattiya claimed by M. Odanis and others, Kahambiliyamukalana claimed by the Crown ; on the south by Kahambiliyamukalana claimed by the Crown, Mahawattepitiyakattiyadeniya claimed by W. Girohamy and others, Madawalkandeatmaga sold by the Crown (T. P. 312,175), Madawalkandeatmaga sold by the Crown (T. P. 312,175), Madawalakanda claimed by the Crown ; on the west by Madawalakanda claimed by the Crown, Madawalkandeatmaga sold by the Crown (T. P. 312,175), Mahawatta claimed by Adonis Appu and others, Wattabodakattiya claimed by M. Odanis and others, Mahawatta claimed by M. Odanis and others, Wattabodakattiya claimed by M. Odanis and others, Helkumbura claimed by M. Charlis Appu and others, Halkumburawattabodagodella claimed by Carolis Appu and others, Mahakumbura claimed by M. M. Sardiel and others, Kanapedimulleowita claimed by Kalamba Arachchige Karmanis Appu and others.

[For Diagram see page 681.]

## VIII.—Preliminary plan 82.

Lot.	Name of Land.	Extent, A. R. P.
158	Kottuwadola (stream)	0 3 19

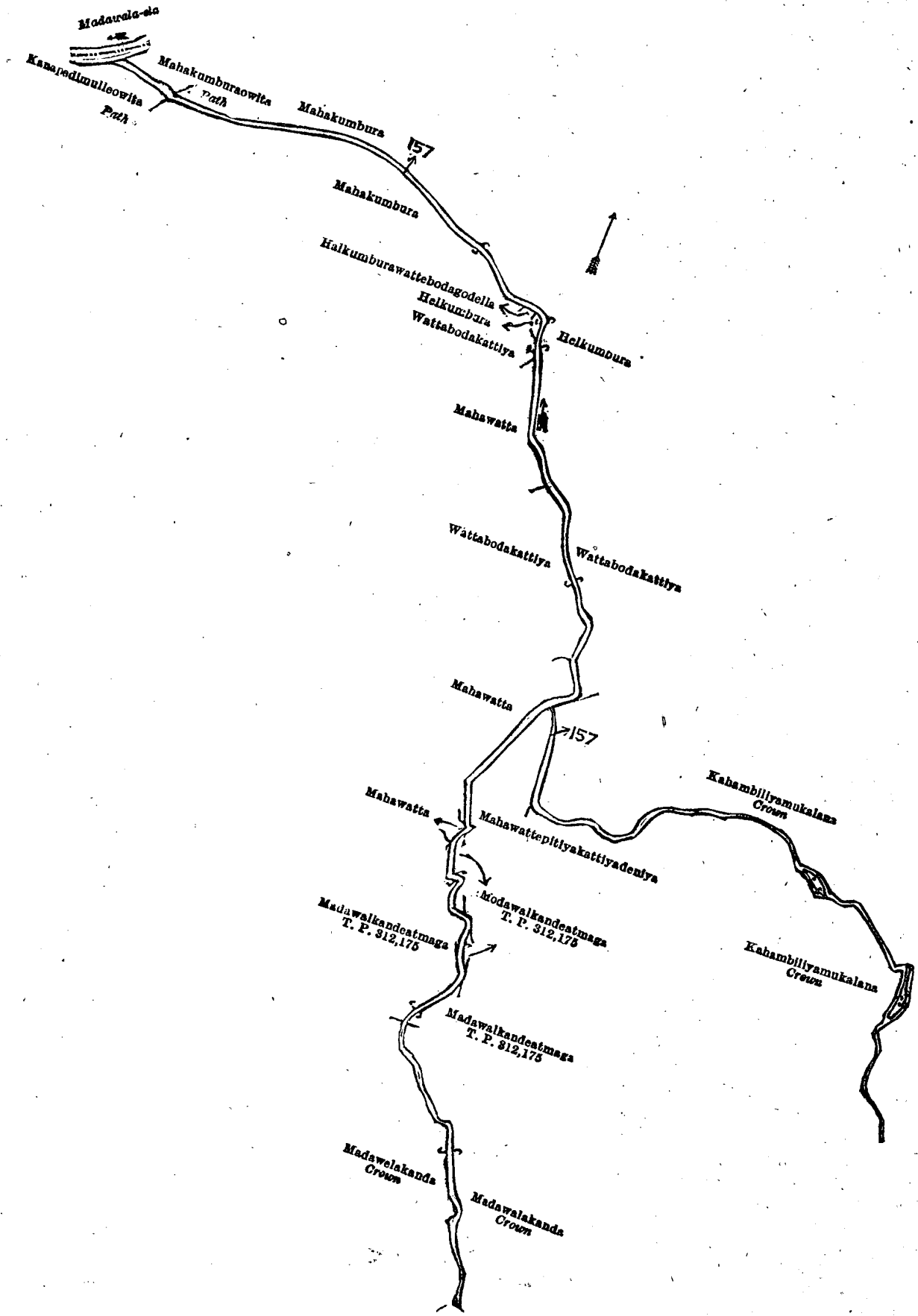
and bounded as follows : on the north by part of Kottuwadola (the village limit of Horawala) ; on the east by Iddagoda pattu ; on the south by Kahambiliyamukalana claimed by the Crown, Maratotakanda claimed by the Crown, Wattabodakattiya claimed by the Crown, T. P. 93,375, Wattebodakattiya claimed by the Crown, Wattebodakattiya or Koratuwewatta claimed by Maddumage Saradiel Appu and another, Koratuwawattabodakattiya claimed by Maddumage Kalu Appu and others (T. P. 311,746), Maratolakandapaulaowita *alias* Batamullaowita sold by the Crown ; on the west by Madawala-ela.

[For Diagram see page 682.]

## IX.—Preliminary plan 82.

Lot.	Name of Land.	Extent, A. R. P.
159	Footpath from Welipenna to Urugoda	0 1 38


and bounded as follows : on the north by Madawala-ela, Pallemullelandaowita sold by the Crown (T. P. 311,502), Bogahaowita *alias* Gederagawaowita claimed by Madawalawattage Themis Singho and others, Bogahaowitakumbura claimed by Madawalawattage Themis Singho and others, Pallemullalandawatta claimed by Jayanetti Korralage Don Bastian Appuhamy and others, Badahellawatta sold by the Crown (T. P. 310,858), Badahellawatta sold by the Crown (T. P. 308,845), Badahellawatta claimed by Badahellage Isa and others ; on the east by T. P. 197,787, Miyanapalaowita sold by the Crown, Miyanapalaowita sold by the Crown (T. P. 312,758), Miyanapalaowita sold by the Crown (T. P. 312,031), Tittakekirihera (reservation for path) claimed by the Crown, Tittakekirihera claimed by the Crown, T. P. 218,696, Dikliyaddepittakattiya or Galkaduwedekenanda sold by the Crown ; on the south by the village limit of Urugoda ; on the west by Galkaduwakumbura claimed by Don Simon Appuhamy, Galatibuowitagankanda sold by the Crown (T. P. 311,742), Tittakekirihera claimed by the Crown, Miyanapalanagankanda sold by the Crown (T. P. 312,031), Miyanapalaowita sold



Surveyor-General's Office,  
Colombo, December 13, 1916.

Scale of 4 Chains to an Inch.

A. H. G. DAWSON,  
for Surveyor-General.

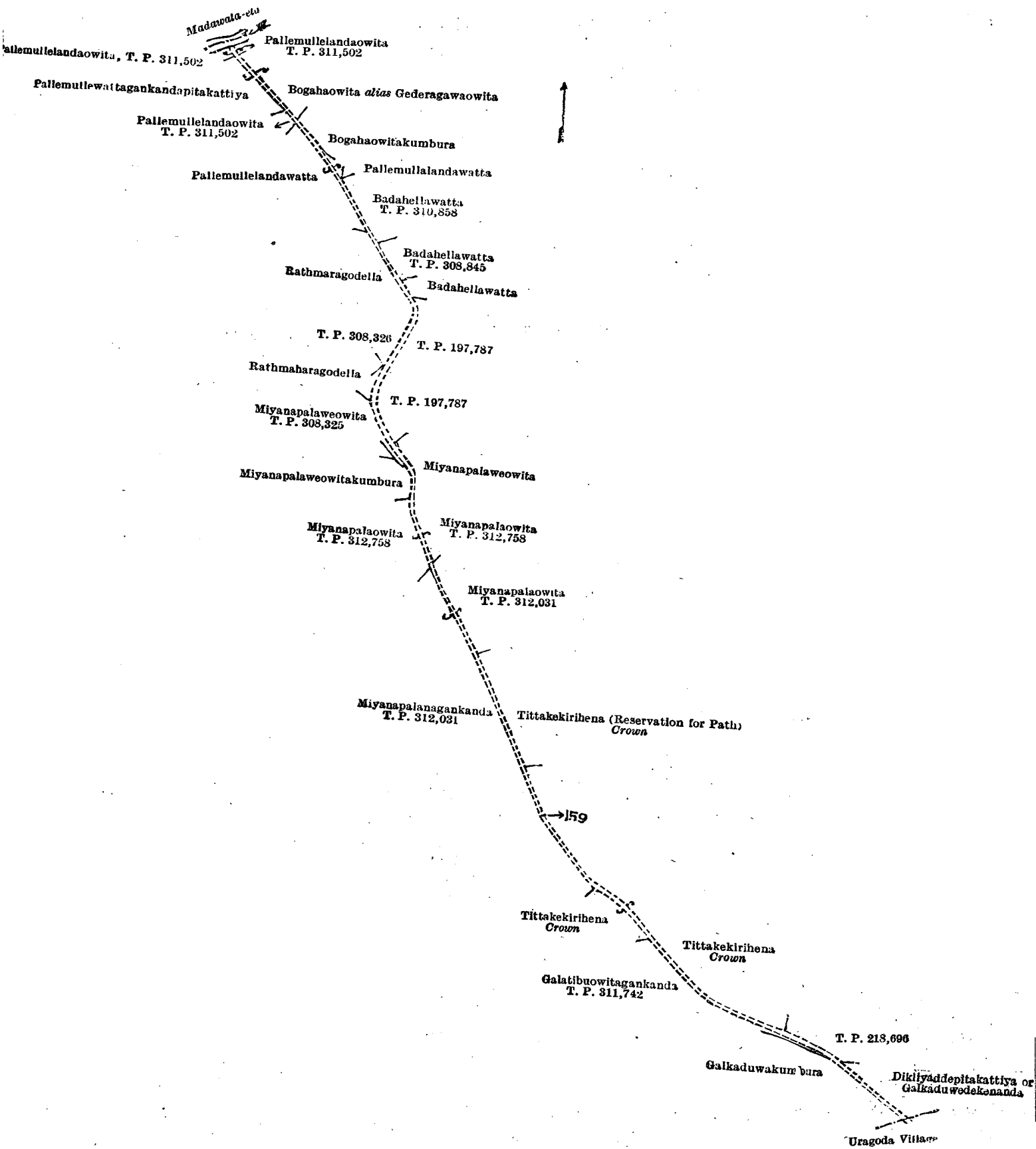


Surveyor-General's Office,  
Colombo, December 13, 1916.

Scale of 4 Chains to an Inch.

A. H. G. DAWSON,  
for Surveyor-General.

by the Crown (T. P. 312,758), Miyanapalaweowitakumbura claimed by Jayanetti Korlage Don Bastian Appu and others  
 Miyanapalaweowita sold by the Crown (T. P. 308,325), Rathmaharagodella claimed by Don Piris Appuhamy, Rathmara  
 godella sold by the Crown (T. P. 308,326), Pallemullelandawatta claimed by Jayanetti Korlage Don Bastian Appuhamy  
 and others, Pallemullelandaowita sold by the Crown (T. P. 311,502), Pallemullewattagankandapitakattiya claimed by  
 J. K. Don Bastian Appuhamy and others.



Surveyor-General's Office,  
 Colombo, December 13, 1916.

Scale of 4 Chains to an Inch.

A. H. G. DAWSON,  
 for Surveyor-General.

X.—Preliminary plan 82.

Lot.	Name of Land.	Extent, A. R. P.
160	Uragoda-ela (part of)	1 1 26

and bounded as follows: on the north by Madawala-ela; on the east by Medapillewa sold by the Crown (T. P. 311,500), Pallemullelandewatteowita sold by the Crown (T. P. 311,502), Miyanapalawaowitagankanda claimed by DonHendrick Appuhami and others, Miyanapalaowita and Miyanapalawagankanda sold by the Crown (T. P. 312,031), Thithakakirihena claimed by the Crown, Galatinowitagankanda sold by the Crown (T. P. 311,742), T. P. 201,904; on the south by the village limit of Uragoda, part of Uragoda-ela (the village limit of Welipenna); on the west by part of Uragoda-ela (the village limit of Welipenna).

NOTE.—The following lot lying within the above boundaries is excluded from this part of the order, and no part of its acreage of 3 acres 2 roods and 39 perches is included in the acreage of 1 acre 1 rood and 26 perches given above:—  
Preliminary plan 82.

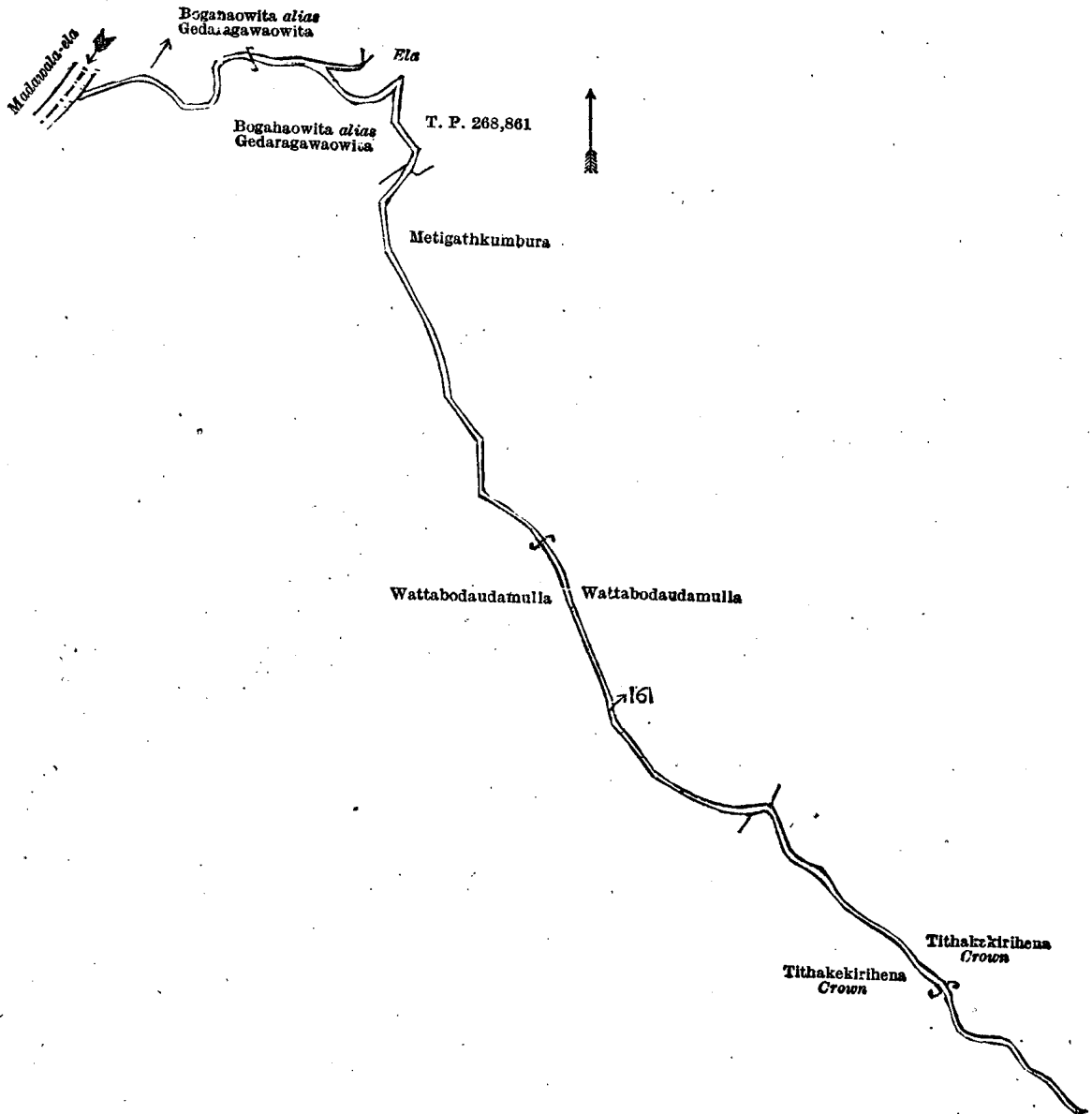
Lot.	Name of Land.	Extent, A. R. P.
41	Illukowitaduwa (T. P. 308,328)	3 2 39

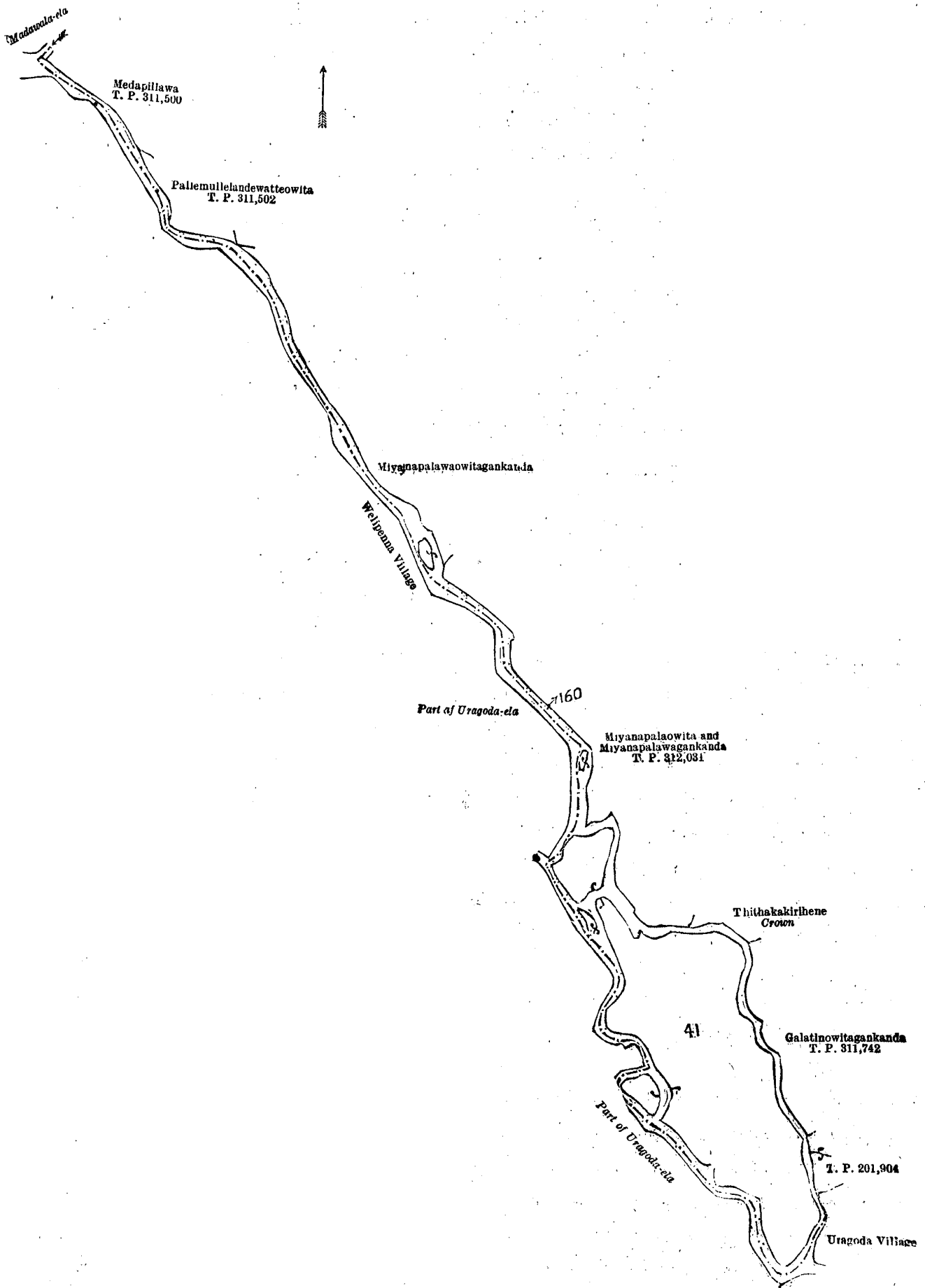
[For Diagram see page 685.]

XI.—Preliminary plan 82.

Lot.	Name of Land.	Extent, A. R. P.
161	Thittakirihenadola	0 2 6

and bounded as follows: on the north by Bogahaowita *alias* Gederagawaowita claimed by Madawalawattage Themis Singho and others, an ela; on the east by T. P. 268,861, Metigathkumbura claimed by Mahattewebadahelage Gutiya and others, Wattaboda Udamulla claimed by Don Amanis Jayawardena and others; on the south by Tithakekirihena claimed by the Crown; on the west by Wattabodaudamulla claimed by Don Amanis Jayawardena and others, Bogahaowita *alias* Gederagawaowita claimed by Madawalawattage Themis Singho and others, the Madawala-ela.





Surveyor-General's Office,  
Colombo, December 13, 1916.

Scale of 4 Chains to an Inch.

A. H. G. DAWSON,  
for Surveyor-General.

XII.—Preliminary plan 82.

Lot.	Name of Land.	Extent, A. R. P.
162	Deniyangahahenadola	0 3 9

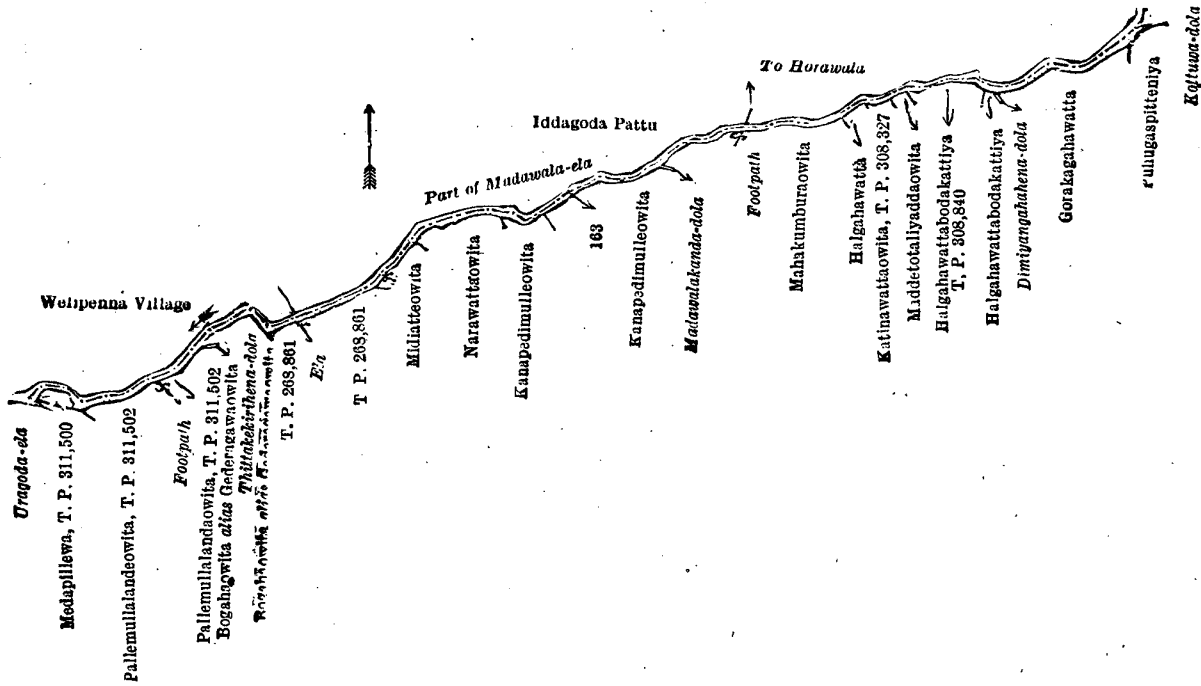
and bounded as follows : on the north by Madawala-ela, Gorakagaswattabodakattiya claimed by Kalamba Arachchige Karmanis Appu and others, Galabodakumbura claimed by Kalamba Arachchige Issan Appu and others ; on the east by Galabodakumbura claimed by Kalamba Arachchige Issan Appu and others, T. P. 197,812, T. P. 197,813, Ihalakumbureniya claimed by Maddumage Kalu Appu and others, Migahalanda claimed by the Crown, Godaudahenakumbura *alias* Dolaudumullekattiya claimed by Madawala Maddumage Pedrick Appu, Dimiyangahahena claimed by the Crown ; on the south by Kahambiyamukalana claimed by the Crown ; on the west by Kahambiyamukalana claimed by the Crown, Madawalakanda claimed by the Crown, Madawalakanda or Ihalakumbure Udumulla claimed by the Crown, Ihalakumbura claimed by Kalu Appu and others, T. P. 197,812, Wattabodakattiya claimed by Maddumage Kalu Appu and others Halgahawattabodakattiya claimed by Kalamba Arachchige Pichoris Appu and others.

[For Diagram see page 687.]

XIII.—Preliminary plan 82.

Lot.	Name of Land.	Extent, A. R. P.
163	Part of Madawala-ela (stream)	2 2 33

and bounded as follows : on the north by the village limit of Welipenna, the boundary of Iddagoda pattu (part of Madawala-ela ; on the east by Kottuwadola ; on the south by Puhugaspitteniya claimed by Kalamba Arachchige Harmanis and others, Gorakagahawatta claimed by ditto, the Dimiyangahahenadola, Halgahawattabodakattiya claimed by Kalamba Arachchige Pichoris Appu and others, Halgahawattabodakattiya sold by the Crown (T. P. 308,840), Maddetotaliyaddaowita claimed by Jayaneris Appu and others, Katinawattaowita sold by the Crown (T. P. 308,327), Halgahawatta claimed by Kalamba Arachchige Don Sarnelis Appu and others, Mahakumburaowita claimed by Madawala Maddumage Sardiel Appu and others, the Madawalakandadola, Kanapedimulleowita claimed by Kalamba Arachchige Karmanis Appu and others, Kanapedimulleowita claimed by Selinchi Appu and others, Narawattaowita claimed by Weerasinghe Girohami, Midtheowita claimed by M. Allis and others, T. P. 268,861, Bogahaowita *alias* Gederagawaowita claimed by Madawala-wattage Themis Singho and others, the Thittakekiriadenadola, Bogahaowita *alias* Gederagawaowita claimed by Wattage Themis Singho and others, Pallemullelandaowita sold by the Crown (T. P. 311,502), a footpath, Pallemullelandaowita sold by the Crown (T. P. 311,502), Medapillewa sold by the Crown (T. P. 311,500) ; on the west by Uragoda-ela.



Surveyor-General's Office,  
Colombo, December 13, 1916.

Scale of 16 Chains to an Inch.

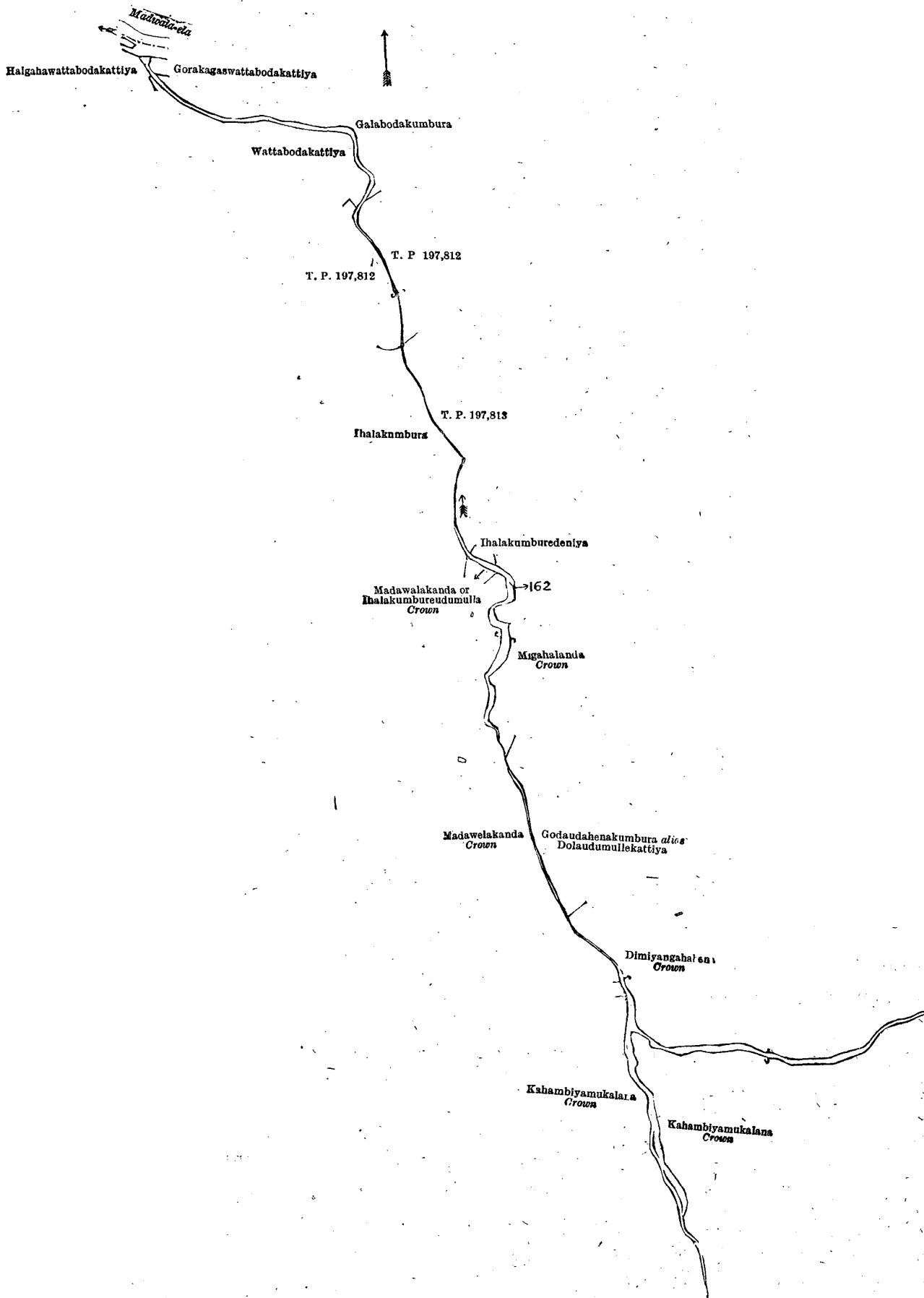
A. H. G. DAWSON,  
for Surveyor-General.

XIV.—Preliminary plan 82.

Lot.	Name of Land.	Extent, A. R. P.
164	Footpath, Welipenna to Horawala	0 1 4

and bounded as follows : on the north by Bogahaowita *alias* Gederagawaowita claimed by Madawala Wattage Themis Singho and others, T. P. 268,861, Pimburuwalagankanda claimed by Madawala Maddumage Podi Nona and others, T. P. 268,861, T. P. 131,384, Midtheowita claimed by M. Allis and others, Narawitaowita *alias* Galliyaddaowita claimed by Don Amanis Jayawardena, Narawitakumbura claimed by Jayanetti Koralage Julius Appuhamy and others, Kanapedimulleowita claimed by Kalamba Arachchige Karmanis Appu and others, the Madawalakandadola, Mahakumburaowita claimed by Madawala Maddumage Sardiel Appu and others ; on the east by the Madawala-ela ; on the south by Mahakumburaowita claimed by Madawala Maddumage Sardiel Appu and others, Mahakumbura claimed by ditto, T. P. 155,100, Kanapedimulleowita claimed by Kalamba Arachchige Karmanis Appu and others, Narawitakumbura claimed by Jayanetti Koralage Julius Appuhamy and others, Narawitaowita *alias* Galliyaddaowita claimed by Don Amanis Jayawardena, Midtheowita claimed by M. Allis and others, Marawitakumbura claimed by J. Koralage Julius Appuhamy and others, T. P. 131,384, T. P. 268,861, Pimburuwalagankanda claimed by Madawala Maddumage Podi Nona and others, T. P. 268,861, Thittakekiriadenadola, Bogahaowita or Bogahakumbura claimed by Madawala Wattage Themis Singho and others ; on the west by a footpath from Welipenna to Uragoda.

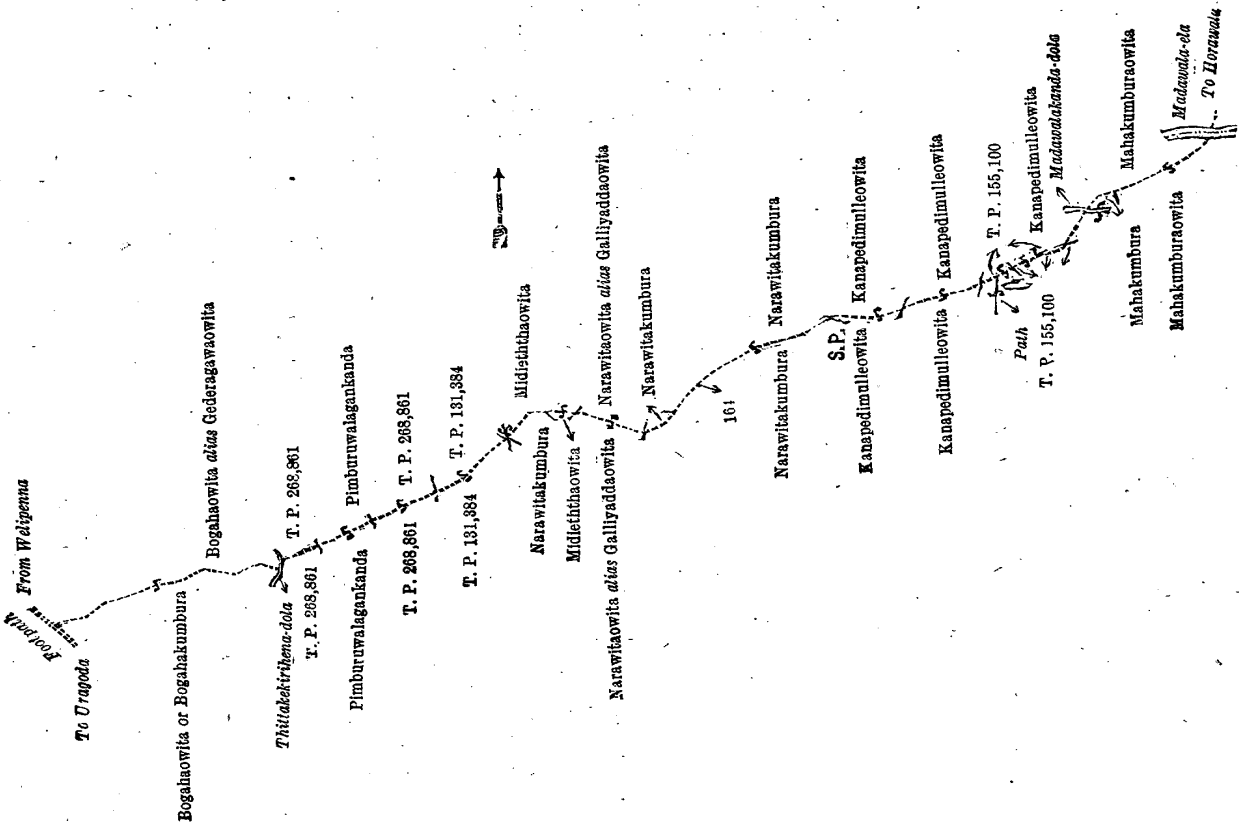




Surveyor-General's Office,  
Colombo, December 13, 1916.

Scale of 4 Chains to an Inch.

A. H. G. DAWSON,  
for Surveyor-General.



Surveyor-General's Office,  
Colombo, February 13, 1916.

Scale of 8 Chains to an Inch.

A. H. G. DAWSON,  
for Surveyor-General.

XV.—Preliminary plan 82.

Lot.	Stream	Name of Land.	Extent, A. R. P.
166	..	..	0 0 18

and bounded as follows : on the north by Kahambiliyamukalana claimed by the Crown ; on the east by Kahambiliyamukalana claimed by the Crown, Gurudellaowitapitakattiya claimed by Kalamba Arachchige Issan Appu and others ; on the south by the village limit of Uragoda ; on the west by Gurudellaowitapitakattiya claimed by Kalamba Arachchige Issan Appu and others, Madawalakanda belonging to the Crown.



Surveyor-General's Office,  
Colombo, December 13, 1916.

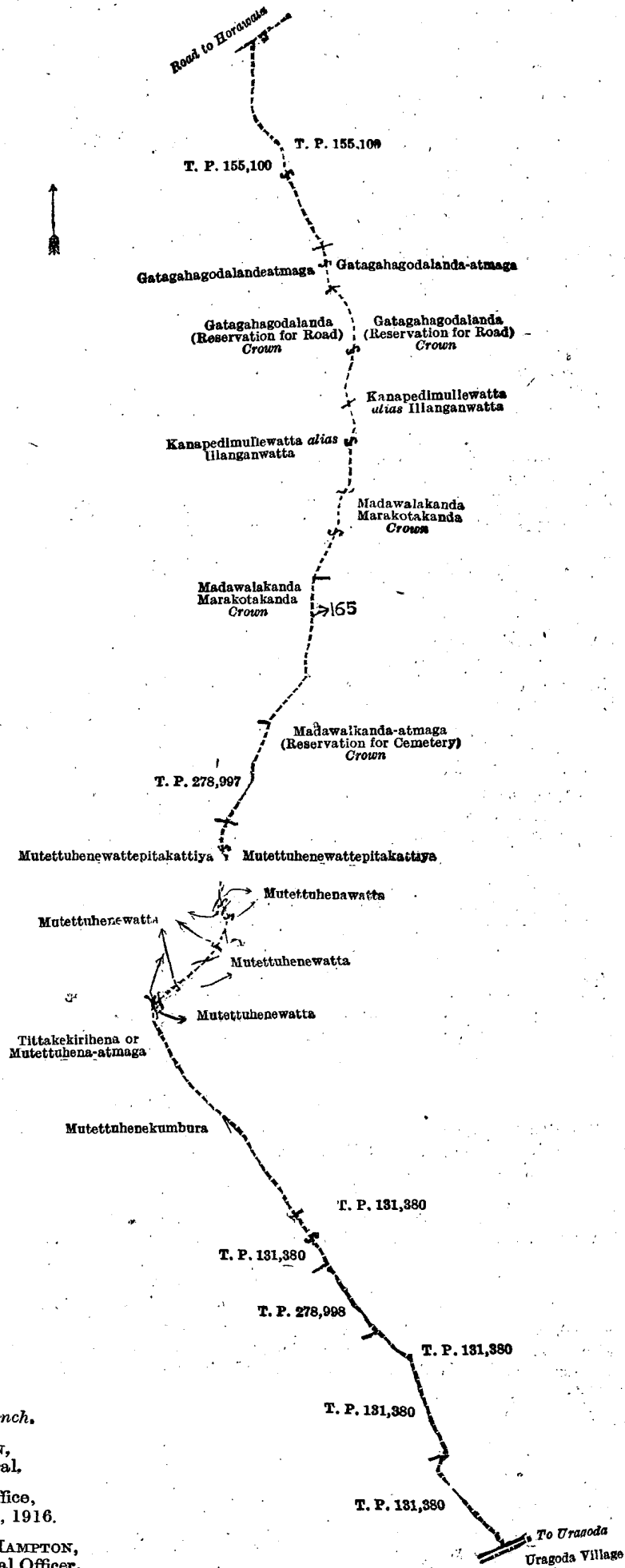
Scale of 4 Chains to an Inch.

A. H. G. DAWSON,  
for Surveyor-General.

XVI.—Preliminary plan 82.

Lot.	Footpath to Uragoda	Name of Land.	Extent, A. R. P.
165	..	..	0 0 35

and bounded as follows : on the north by a road to Horawela ; on the east by T. P. 155,100, Gatagahagodalandatmaga sold by the Crown, Gatagahagodalandatmaga (reservation for road) claimed by the Crown, Kanapedimullewatta alias Illanganwatta claimed by Kalamba Arachchige Don Sarnelis and others, Madawalakanda, Maratotakanda claimed by the Crown, Madawalakanda-atmaga (reservation for cemetery) claimed by the Crown, Mutettuhewatpitakattiya sold by the Crown, Mutettuhewawatta (private), T. P. 131,380 ; on the south by the village limit of Uragoda ; on the west by T. P. 131,380, T. P. 278,998, Mutettuhenekumbura claimed by Maddumage Eanaris Appu, Raymanis Appu, and another, Tittakekiriheha or Mutettuhena-atmaga claimed by the Crown, Mutettuhewawatta (private), Mutettuhewatpitakattiya sold by the Crown, T. P. 278,997, Madawalakanda Marakotakanda claimed by the Crown, Kanapedimullewatta alias Illanganwatta claimed by Kalamba Arachchige Dor Sarnelis and others, Gatagahagodalandatmaga (reservation for road) claimed by the Crown, Gatagahagodalandeatmaga sold by the Crown, T. P. 155,100.



Scale of 4 Chains to an Inch.

A. H. G. DAWSON,  
for Surveyor-General.

Surveyor-General's Office,  
Colombo, December 13, 1916.

N. A. HAMPTON,  
Special Officer.

October 16, 1917.

## Hambantota S. O. No. 1,395.

Order under Section 4, Sub-section (1), of "The Waste Lands Ordinances of 1897, 1899, 1900, and 1903,"  
declaring Lands to be Crown Property.

In the matter of the lands commonly called or known as Gonawetuna-arewewa (tank and bund), Godakadurumullewewa (tank and bund), &c., situate in the village of Omare, in the West Giruwa pattu of the Hambantota District, in the Southern Province, and of "The Waste Lands Ordinances of 1897, 1899, 1900, and 1903."

WHEREAS in pursuance of section 1 of the said Ordinances it was duly notified on the 14th day of March, 1913, that if no claim to the lands commonly called or known as Gonawetuna-arewewa (tank and bund), Godakadurumullewewa (tank and bund), &c., situate in the village of Omare, in the West Giruwa pattu of the Hambantota District, in the Southern Province, containing in extent 10 acres 2 roods and 24 perches, and shown as lots 83, 247, 257, 258, 239, and 264 in preliminary plan 161 and in the annexed diagrams, was made to Walter Ernest Wait, Special Officer appointed under section 28 of the said Ordinances, within the period of three months from the date specified in such notice, such lands would be declared the property of the Crown, and dealt with on account of the Crown (*vide* Notice No. 4,785):

And whereas (1) Motagedera Arachchige Don Nikulas (minor), (2) Omare Vidane Arachchige Don Juwanis, and (3) Vidanegamage Andris made claim to the above-mentioned lots 257 and 258, (4) Wijewickremage Don Carolis, (5) ditto Don Juwanis, and (6) Don Samel Basnayaka made claim to the above-mentioned lots 239 and 264, (7) Jasin Arachchige Don Carolis and (8) Jayawickrama Kankanange Samel made claim to the above-mentioned lots 247, 257, and 258, (9) Ekanayaka Arachchige Don Cornelis made claim to the above-mentioned lot 83; and whereas Omare Vidane Arachchige Don Juwanis, the duly appointed representative of the said minor the said 1st claimant, by an agreement dated the 25th day of March, 1914, in consideration of (a) the Settlement Officer settling as private otherwise than under the Waste Lands Ordinances lots 211, 214, 222, 223, 227, 238, 248 of the notice and of the block survey preliminary plan 161, (b) the said minor claimant being declared along with the said 2nd, 3rd, 7th, and 8th claimants the purchasers of lots 212 and 250 of the said notice and block survey preliminary plan, for a sum of Rs. 63.25, withdrew his claim to the above-mentioned lots 257 and 258 of this order; the said 2nd claimant by an agreement dated the 28th day of October, 1913, in consideration of the settlement offered to the said 1st claimant and mentioned at (a) and (b) above, withdrew his claim to the above lots 257 and 258 of this order; and the said 3rd claimant by an agreement dated the 28th day of October, 1913, in consideration of (a) the Settlement Officer settling as private otherwise than under the Waste Lands Ordinances lots 211, 214, 248, and 281 of the notice and block survey preliminary plan 161, (b) the settlement mentioned at (b) above, withdrew his claim to the above-mentioned lots 257 and 258 of this order; and whereas the said 4th claimant by an agreement dated the 27th day of October, 1913, in consideration of (1) the Settlement Officer settling as private otherwise than under the Waste Lands Ordinances lots 224, 227, 236, 267, 241, 263, 283 of the said notice and block survey preliminary plan, (2) his being declared along with the said 5th claimant and Wijewickremage Don Dines Hamy the purchasers of lot 276 of the said notice and block survey preliminary plan, for a sum of Rs. 60; the said 5th claimant by an agreement dated the 27th day of October, 1913, in consideration of (a) the settlement offered to the said 4th claimant and mentioned at (1) and (2) above, and (b) his being declared the purchaser of lot 272 of the said notice and block survey preliminary plan, for a sum of Rs. 40; and the said 6th claimant by an agreement dated the 27th day of October, 1913, in consideration of (a) the Settlement Officer settling as private otherwise than under the Waste Lands Ordinances lots 224, 227, 236, 267, 241, 263, 283 of the said notice and block survey preliminary plan, (b) being declared the purchaser of lot 227 of the said notice and block survey preliminary plan for a sum of Rs. 35 withdrew their claims to the above-mentioned lots 239 and 264 of this order; and whereas the said 7th and 8th claimants by an agreement dated the 28th day of October, 1913, in consideration of (a) the Settlement Officer settling as private property otherwise than under the Waste Lands Ordinances lots 211, 214, and 248 of the said notice and block survey preliminary plan, (b) being declared along with the said 1st, 2nd, and 3rd claimants the purchasers of lots 212 and 250 of the said notice and block survey preliminary plan, for a sum of Rs. 63.25, withdrew their claims to the above-mentioned lots 247, 257, and 258 of this order; and whereas the said 9th claimant by an agreement dated the 25th day of October, 1913, in consideration of (a) being declared the purchaser of 2 acres more or less of lot 24 of the notice and block survey preliminary plan 161, now shown as lot 24A on the same block survey preliminary plan, for a sum of Rs. 30, (b) being declared along with Don Bastian Dissanayaka Amarakoon and Pinnagodage Hinniappu the purchasers of 2½ acres more or less of lot 31 of the said notice and block survey preliminary plan, now shown as resurveyed lot 31 of the said notice and block survey preliminary plan, for a sum of Rs. 40, withdrew his claim to the above-mentioned lot 83 of this order, I, Thomas Graham Willett, Special Officer appointed under section 28 of the said Ordinances, under and by virtue of the powers vested in me in that behalf by section 4 of the said Ordinances, do hereby on this 9th day of August, 1917, order and declare, under section 4, sub-section (1), of the said Ordinances, that the said lands, as more fully described herein below, are the property of the Crown.

*Description of the Lands referred to.*

The following lots situated in the village of Omare, in the West Giruwa pattu of the Hambantota District, in the Southern Province, as described in the annexed diagrams:—

## I.—Preliminary plan 161.

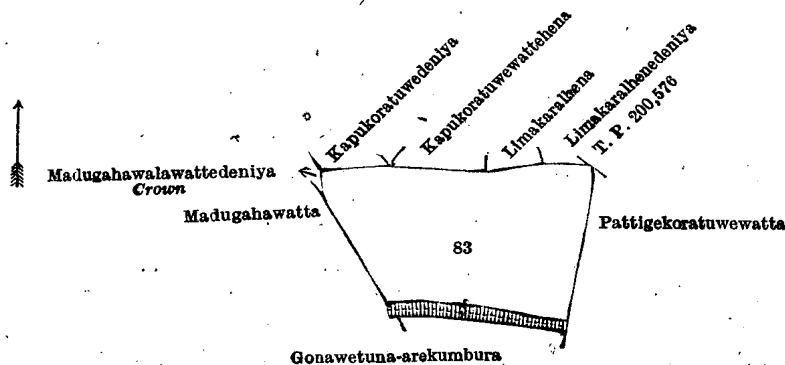
Lot.	Name of Land.	Extent, A. R. P.
83	Gonawetuna-arewewa (tank and bund)	6 0 1

and bounded as follows: on the north by Kapukoratuwedeniya sold under the Waste Lands Ordinances to Edirisuriyage Cornelis and others, Kapukoratuwewattehena sold under the Waste Lands Ordinances to Edirisuriyage Cornelis and others, Limakaralhena sold by the Crown, Limakaralhenedeniya sold by the Crown, T. P. 200,576; on the east by Pattigekoratuwewatta claimed by Ekanayaka Arachchige Hin Appu; on the south by Gonawetuna-arekumbura claimed by Jayawickrema Arachchige Appu and others, Madugahawatta claimed by Galwalagamage Don Andris; on the west by Madugahawatta claimed by Galwalagamage Don Andris, Madugahawalawattedeniya to be declared the property of the Crown under the Waste Lands Ordinances.

[For Diagram see page 691.]

## II.—Preliminary plan 161.

Lot.	Name of Land.	Extent, A. R. P.
247	Godakadurumullewewa (tank and bund)	1 1 36

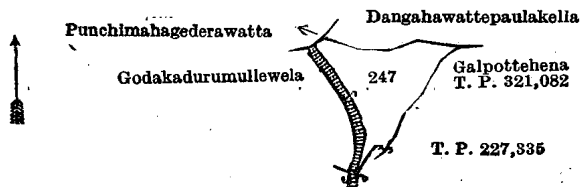


Surveyor-General's Office,  
Colombo, February 28, 1917.

Scale of 8 Chains to an Inch.

A. H. G. DAWSON,  
for Surveyor-General.

and bounded as follows: on the north by Puchimahagederawatta claimed by Moti Arachchige Dingihamy and others, Dangahawattapaulakella (private); on the east by Galpottihena sold by the Crown (T. P. 321,082), T. P. 227,335; on the south by T. P. 227,335, Godakadurumullewela claimed by Abeyasin Gamachchige Kiri Appu and others; on the west by Godakadurumullewela claimed by Abeyasin Gamachchige Kiri Appu and others.



Surveyor-General's Office,  
Colombo, February 28, 1917.

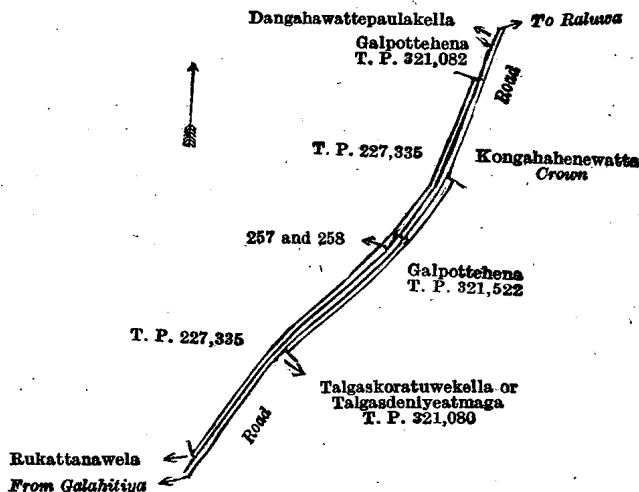
Scale of 8 Chains to an Inch.

A. H. G. DAWSON,  
for Surveyor-General.

III.—Preliminary plan 161.

Lot.	Name of Land.	Extent, A. R. P.
257 ..	Diyamaditthena (road reservation) ..	0 1 39
258 ..	Galpottihenekella ( do. ) ..	0 0 17
		0 2 16

and bounded as follows: on the north by Dangahawattapaulakella (private); on the east by the road from Kaluwa to Galahitiya, Kongahahenewatta belonging to the Crown, Galpottihena sold by the Crown (T. P. 321,522), Talgaskoratuwekella or Talgasdeniyeatmaga sold by the Crown (T. P. 321,080), road from Raluwa to Galahitiya; on the south by Rukattanawela claimed by Vidane Arachchige Don Siman and others; on the west by T. P. 227,335, Galpottihena sold by the Crown (T. P. 321,082).



Surveyor-General's Office,  
Colombo, February 28, 1917.

Scale of 8 Chains to an Inch.

A. H. G. DAWSON,  
for Surveyor-General.

IV.—Preliminary plan 161.

Lot.	Name of Land.	Extent, A. R. P.
239 ..	Medawewa (tank and bund) ..	1 1 27

and bounded as follows: on the north by Pindeniyeekumbura claimed by Ekanayaka Arachchige Andiris and others, Korapandurekoratuwa claimed by Vidane Arachchige Don Siman and another; on the east by Korapandurekoratuwa claimed by Vidane Arachchige Don Siman and another; on the south by Gewalgawawela claimed by Abeyasin Gamachchige Kiri Appu and others; on the west by Godellawattekella alias Godawanekoratuwa claimed by Ekanayaka Arachchige Andiris, Pindeniyeekumbura claimed by Ekanayaka Arachchige Andiris and others.



Surveyor-General's Office,  
Colombo, February 28, 1917.

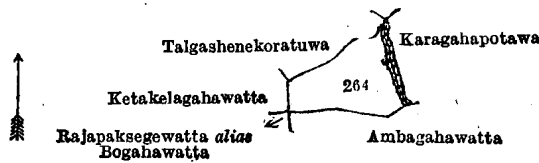
Scale of 8 Chains to an Inch.

A. H. G. DAWSON,  
for Surveyor-General.

V.—Preliminary plan 161.

Lot. 264	Name of Land. Karagahawewa (tank and bund)	Extent, A. R. P. 1 0 24
-------------	-----------------------------------------------	----------------------------

and bounded as follows: on the north by Talgashenekoratuwa (private); on the east by Karagahapotawa claimed by Wijewickremage Don Carolis and others; on the south by Ambagahawatta claimed by Wijewickremage Don Carolis and others; on the west by Rajapaksegewatta alias Bogahawatta sold under the Waste Lands Ordinances to Liyanagama Kankanange Dona Gimara Hamire.



Surveyor-General's Office,  
Colombo, February 28, 1917.

Scale of 8 Chains to an Inch.

A. H. G. DAWSON,  
for Surveyor-General.

T. G. WILLET,  
Special Officer.

August 9, 1917.

Hambantota S. O. No. 1,396.

Order under Section 4, Sub-section (1), of "The Waste Lands Ordinances of 1897, 1899, 1900, and 1903."

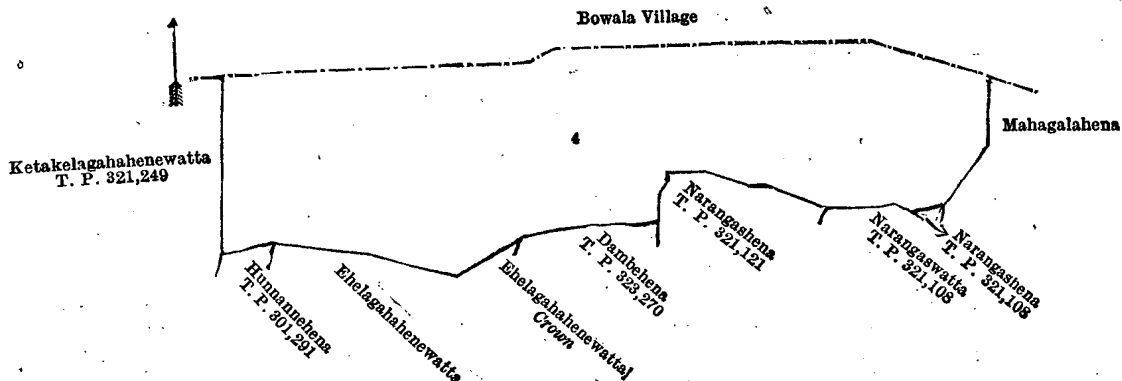
In the matter of the land commonly called or known as Kudagodahena, Lolugahahena, Heddehena, and Bogahahena, situate in the village of Omare, in the West Giruwa pattu of the Hambantota District, in the Southern Province, and of "The Waste Lands Ordinances of 1897, 1899, 1900, and 1903."

WHEREAS in pursuance of section 1 of the said Ordinances it was duly declared and notified on the 14th day of March, 1913, that if no claim to the land commonly called or known as Kudagodahena, Lolugahahena, Heddehena, and Bogahahena, situate in the village of Omare, in the West Giruwa pattu of the Hambantota District, in the Southern Province, containing in extent 22 acres 1 rood and 28 perches, and shown as lot 4 in preliminary plan 161, and in the annexed diagram, was made to Walter Ernest Wait, Special Officer appointed under section 28 of the said Ordinances, within the period of three months from the date specified in the said notice, such land would be declared the property of the Crown, and dealt with on account of the Crown (*vide* Notice No. 4,785):

And whereas Isi Lebbe Marikkar Mohammado Ismail made claim thereto, and Ralph Marcus Meaburn Worsley, Special Officer appointed under section 28 of the said Ordinances, made due inquiry into such claim, and whereas the said claimant and the said Ralph Marcus Meaburn Worsley, Special Officer, with the consent of His Excellency the Governor, came to an agreement in writing dated the 25th day of October, 1913, concerning the said land, under section 4, sub-section (1), of the said Ordinances, whereby it was agreed that the said claimant should be declared the purchaser of the said land upon payment to the Assistant Government Agent of Hambantota, at Tangalla, of a sum of Rupees Four hundred and Seventy-five only (Rs. 475), as the purchase amount of the said land, and whereas the said amount has been paid by the said claimant, he is hereby, in pursuance of the agreement aforementioned, declared to be the purchaser of the said land, as more fully described herein below.

Description of the Land referred to.

The land commonly called or known as Kudagodahena, Lolugahahena, Heddehena, and Bogahahena, situated in the village of Omare, in the West Giruwa pattu of the Hambantota District, in the Southern Province, containing in extent 22 acres 1 rood and 28 perches, and shown as lot 4 in preliminary plan 161 and in the annexed diagrams; and bounded as follows: on the north by the village limit of Bowala; on the east by Mahalahena sold by the Crown; on the south by Narangashena sold by the Crown (T. P. 321,108), Narangawatta sold by the Crown (T. P. 321,108), Narangashena sold by the Crown (T. P. 321,121), Dambehena sold by the Crown (T. P. 323,270), Ehelagahahenewatta belonging to the Crown, Ehelagahahenewatta sold under the Waste Lands Ordinances to Ekanayaka Arachchige Don Cornelis, Hunnannehena sold by the Crown (T. P. 301,291); on the west by Ketakelagahahenewatta sold by the Crown (T. P. 321,249).



Surveyor-General's Office,  
Colombo, February 28, 1917.

Scale of 8 Chains to an Inch.

A. H. G. DAWSON,  
for Surveyor-General.

T. G. WILLET,  
Special Officer.

August 9, 1917.

**Hambantota S. O. No. 1,397.**

**Order under Section 2 of "The Waste Lands Ordinances of 1897, 1899, 1900, and 1903,"  
declaring Lands to be Crown Property.**

In the matter of the lands commonly called or known as Kankanigewewa (tank bund), Keppitiyapelessawewa (tank and bund), &c., situate in the village of Omare, in the West Giruwa pattu of the Hambantota District, in the Southern Province, and of "The Waste Lands Ordinances of 1897, 1899, 1900, and 1903."

THE notice required by section 1 of "The Waste Lands Ordinances of 1897, 1899, 1900, and 1903," having been duly published in manner prescribed by that section in respect of the above-named lands (*vide* Notice No. 4,785), and no claim having been made to the said lands or to any interest therein within the period of three months from the date specified in the said notice, I, Thomas Graham Willett, Special Officer appointed under section 28 of the said Ordinances, under and by virtue of the powers vested in me in that behalf by section 2 of the said Ordinances, do hereby on this 9th day of August, 1917, order and declare that the said lands, as more fully described herein below, situate in the village of Omare, in the West Giruwa pattu of the Hambantota District, in the Southern Province, and shown as lots 128, 191, 199, 40, 56, 59, 231, 233, 217, 153, 154, 68, 97, 107, 144, and 180 in preliminary plan 161 and in the annexed diagrams, and containing in extent 22 acres 3 roods and 23 perches, are the property of the Crown.

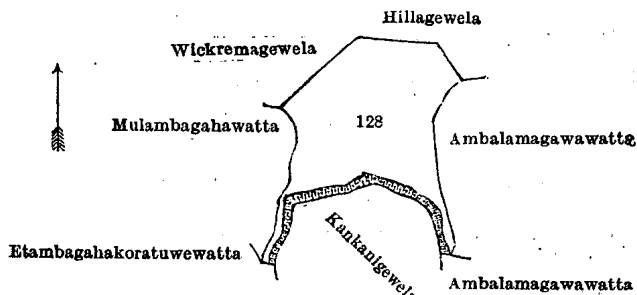
*Description of the Lands referred to.*

The following lots situated in the village of Omare, in the West Giruwa pattu of the Hambantota District, in the Southern Province, as described in the annexed diagrams:—

I.—Preliminary plan 161.

Lot.	Name of Land.	Extent, A. R. P.
128	Kankanigewewa (tank and bund)	4 0 2

and bounded as follows: on the north by Wickremagewela claimed by Jayasin Arachchige Don Andris and others, Hillagewela claimed by Ranasinge Don Nikulas and others; on the east by Ambalamagawawatta (private); on the south by Ambalamagawawatta (private), Kankanigewela claimed by Senarat Patiranage Malhamy and others, Etambagahakoratuwawatta (private); on the west by Mulambagahawatta claimed by Edirachcharige Sedera.



Surveyor-General's Office,  
Colombo, February 28, 1917.

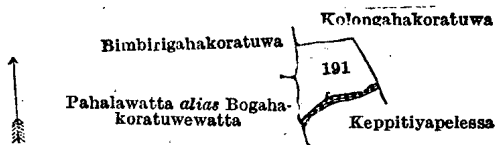
Scale of 8 Chains to an Inch.

A. H. G. DAWSON,  
for Surveyor-General.

II.—Preliminary plan 161.

Lot.	Name of Land.	Extent, A. R. P.
191	Keppitiyapelessawewa (tank and bund)	0 3 6

and bounded as follows: on the north and east by Kolongahakoratuwa (private); on the south by Keppitiyapelessa claimed by Weerasingha Kankanange Don Andris; on the west by Pahalawatta *alias* Bogahakoratuwewatta claimed by Weerasinkankanange Dingi Appuhamy, Bimbirigahakoratuwa (private).



Surveyor-General's Office,  
Colombo, February 28, 1917.

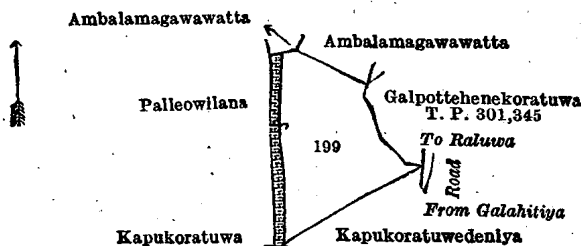
Scale of 8 Chains to an Inch.

A. H. G. DAWSON,  
for Surveyor-General.

III.—Preliminary plan 161.

Lot.	Name of Land.	Extent, A. R. P.
199	Siyambalagahawewa (tank and bund)	2 3 18

and bounded as follows: on the north by Ambalamagawawatta claimed by Ranasinge Appu; on the east by Galpottchenekoratuwa sold by the Crown (T. P. 301,345), the road from Kaluwa to Galahitiya; on the south by Kapukoratuwedeniya sold under the Waste Lands Ordinances to Wannu Achchige Andris and three others, and Kapukoratuwa sold under the Waste Lands Ordinances to Senarat Patiranage Malhamy and another; on the west by Palleowilana claimed by Ranasinge Davith and others.



Surveyor-General's Office,  
Colombo, February 28, 1917.

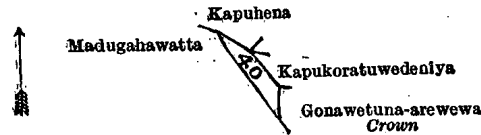
Scale of 8 Chains to an Inch.

A. H. G. DAWSON,  
for Surveyor-General.

IV.—Preliminary plan 161.

Lot.	Name of Land.	Extent, A. R. P.
40 ..	Madugahawalawattedeniya ..	0 0 36

and bounded as follows : on the north by Kapuhena sold under the Waste Lands Ordinances to Wepotairage Hinhamy and others ; on the east by Kapukoratuwedeniya sold under the Waste Lands Ordinances to Edirisuriyage Cornelis and others, Gonawetuna-arewewa to be declared the property of the Crown under the Waste Lands Ordinances ; on the south and west by Madugahawatta claimed by Galwalagamage Don Andris.



Surveyor-General's Office,  
Colombo, February 28, 1917.

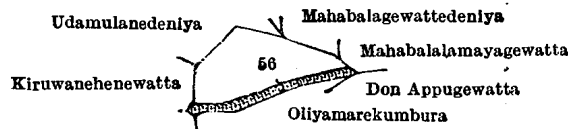
Scale of 8 Chains to an Inch.

A. H. G. DAWSON,  
for Surveyor-General.

V.—Preliminary plan 161.

Lot.	Name of Land.	Extent, A. R. P.
56 ..	Oliyamarewewa (tank and bund) ..	1 1 31

and bounded as follows : on the north by Udamulenedeniya claimed by Wepotairage *alias* Senarat Arachchige Wattuhamy, Mahabalagewattedeniya (private), Mahabalalamayagewatta claimed by Wepotairage Don Siyadoris and others ; on the east by Don Appugewatta claimed by Gunasekera Kankanange Juwanis and another, Oliyamarekumbura claimed by Don Bastian Dissanayaka Amarakoon and others ; on the south by Oliyamarekumbura claimed by Don Bastian Dissanayaka Amarakoon and others ; on the west by Kiruwanehenewatta sold under the Waste Lands Ordinances to Abeygunawardena Wepotairage Don Bastian, Udamulenedeniya claimed by Wepotairage *alias* Senarat Arachchige Wattuhamy.



Surveyor-General's Office,  
Colombo, February 28, 1917.

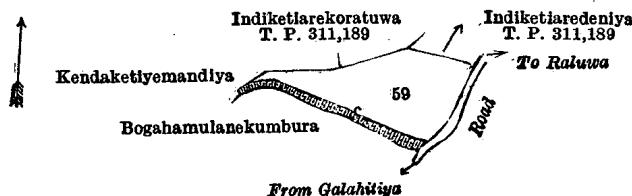
Scale of 8 Chains to an Inch.

A. H. G. DAWSON,  
for Surveyor-General.

VI.—Preliminary plan 161.

Lot.	Name of Land.	Extent, A. R. P.
59 ..	Bogahamulanewewa (tank and bund) ..	2 0 5

and bounded as follows : on the north by Kendaketiyemandiya sold by the Crown, Indiketiarekoratuwa sold by the Crown (T. P. 311,189), Indiketiareneniya sold by the Crown (T. P. 311,189) ; on the east by the road from Kaluwa to Galahitiya ; on the south by Bogahamulanekumbura claimed by Ranasinge Nikulas ; on the west by Kendaketiyemandiya sold by the Crown.



Surveyor-General's Office,  
Colombo, February 28, 1917.

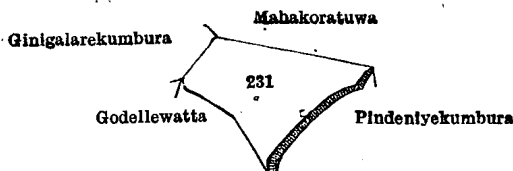
Scale of 8 Chains to an Inch.

A. H. G. DAWSON,  
for Surveyor-General.

VII.—Preliminary plan 161.

Lot.	Name of Land.	Extent, A. R. P.
231 ..	Pindeniawewa (tank and bund) ..	2 0 25

and bounded as follows : on the north by Mahakoratuwa claimed by Pinnagodage Hinni Appu and others ; on the east by Pindeniayekumbura claimed by Ekanayaka Arachchige Andiris ; on the south by Godellewatta (private) ; on the west by Ginigalarekumbura claimed by Jayasunderage Babunhamy and others.



Surveyor-General's Office,  
Colombo, February 28, 1917.

Scale of 8 Chains to an Inch.

A. H. G. DAWSON,  
for Surveyor-General.

VIII.—Preliminary plan 161.

Lot.	Name of Land.	Extent, A. R. P.
233 ..	Ginigalarewewa (tank and bund) ..	0 1 36

and bounded as follows : on the north by Alutwatta claimed by Gunasekera Arachchige Adiris and others, Abeysingewatta claimed by Arambage Andiris and others ; on the east by Abeysingewatta claimed by Arambage Andiris and others, Ginigalarekumbura claimed by Jayasunderage Babunhamy and others ; on the south by Ginigalarekumbura claimed by Jayasunderage Babunhamy and others, Nindamandiya *alias* Wewagawawatta claimed by Don Nikulas Wadigadiwakera ; on the west by Nindamandiya *alias* Wewagawawatta claimed by Nikulas Wadigadiwakera, Alutwatta claimed by Gunasekera Arachchige Adiris and others.





Surveyor-General's Office,  
Colombo, February 28, 1917.

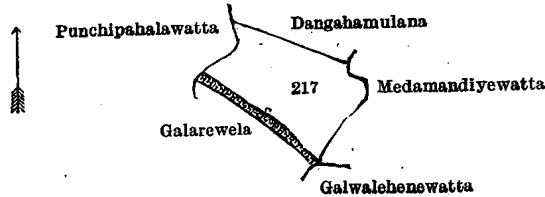
Scale of 8 Chains to an Inch.

A. H. G. DAWSON,  
for Surveyor-General.

IX.—Preliminary plan 161.

Lot.	Name of Land.	Extent, A. R. P.
217	Galarewewa (tank and bund)	2 0 30

and bounded as follows : on the north by Dangahamulana claimed by Weerasin Kankanange Dingi Appuhamy and others, Medamandiyewatta (private); on the east by Medamandiyewatta (private), Galwalehenewatta claimed by Weerasin Kankanange Dingi Appuhamy; on the south by Galarewela claimed by Weerasin Kankanange Don Andiris and others; on the west by Punchipahalawatta claimed by Weerasin Kankanange Don Andiris and others.



Surveyor-General's Office,  
Colombo, February 28, 1917.

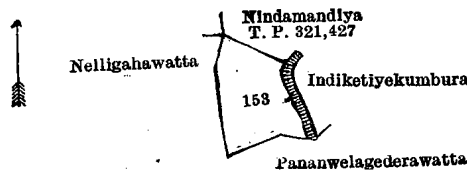
Scale of 8 Chains to an Inch.

A. H. G. DAWSON,  
for Surveyor-General.

X.—Preliminary plan 161.

Lot.	Name of Land.	Extent, A. R. P.
153	Indiketiyewewa alias Unapandurewewa (tank and bund)	1 1 16

and bounded as follows : on the north by Nindamandiya sold by the Crown (T. P. 321,427); on the east by Indiketiyekumbura claimed by Don Gunerat Wadigadiwakera and others; on the south by Pananwelagederawatta claimed by Senerat Patiranage Don Davith and others; on the west by Nelligahawatta claimed by Senerat Patiranage Babahamy and others.



Surveyor-General's Office,  
Colombo, February 28, 1917.

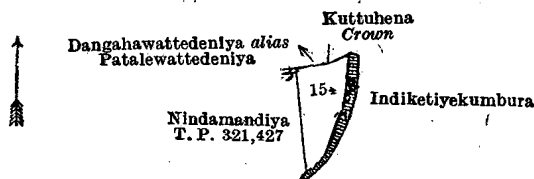
Scale of 8 Chains to an Inch.

A. H. G. DAWSON,  
for Surveyor-General.

XI.—Preliminary plan 161.

Lot.	Name of Land.	Extent, A. R. P.
154	Indiketiyewewapotawa alias Unapandurewewapotawa (tank and bund)	0 3 15

and bounded as follows : on the north by Dangahawattedeniya alias Patalewattedeniya claimed by Kalasin Liyanage Pedris, Kuttuhena to be declared the property of the Crown under the Waste Lands Ordinances; on the east and south by Indiketiyekumbura claimed by Don Gunerat Wadigadiwakera and others; on the west by Nindamandiya sold by the Crown (T. P. 321,427).



Surveyor-General's Office,  
Colombo, February 28, 1917.

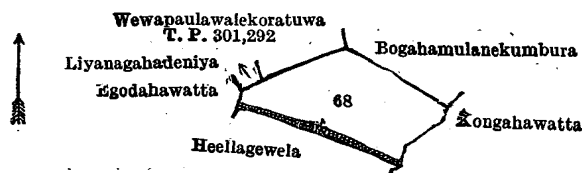
Scale of 8 Chains to an Inch.

A. H. G. DAWSON,  
for Surveyor-General.

XII.—Preliminary plan 161.

Lot.	Name of Land.	Extent, A. R. P.
68	Heelagewewa (tank and bund)	2 0 30

and bounded as follows : on the north by Wewapaulawalekoratuwa granted at half-improved value (T. P. 301,292), Bogahamulanekumbura claimed by Ranasinge Don Nikulas and others; on the east by Kongahawatta claimed by Giganagama Nikulas; on the south by Heellagewela claimed by Ranasinge Don Nikulas and others; on the west by Egodahawatta claimed by Gunasekera Kankanange Nikulas and others, Liyanagahadeniya (private).



Surveyor-General's Office,  
Colombo, February 28, 1917.

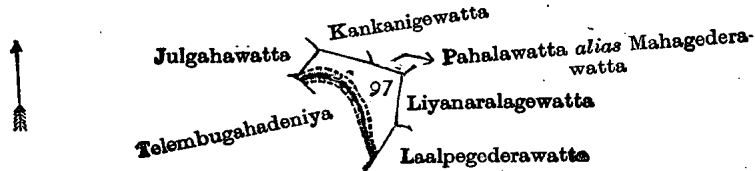
Scale of 8 Chains to an Inch.

A. H. G. DAWSON,  
for Surveyor-General.

## XIII.—Preliminary plan 161.

Lot.	Name of Land.	Extent, A. R. P.
97	Telambugahadeniyewewa (tank)	0 3 11

and bounded as follows: on the north by Kankanigewatta claimed by Abewardene Kankanange Sawanhamy, Pahalawatta *alias* Mahagedarawatta claimed by ditto and others; on the east by Liyanraalagewatta claimed by Pinnagoda Kuruppuge Don Elias, Laalpegederawatta claimed by Senerat Patiranage Don Jayan and others; on the south by Telembugahadeniya claimed by Senerat Patiranage Don Jayan and others; on the west by Julgahawatta claimed by Ekanayaka Arachchige Don Cornelis.



Surveyor-General's Office,  
Colombo, January 6, 1913.

Scale of 8 Chains to an Inch.

A. H. G. DAWSON,  
for Surveyor-General.

## XIV.—Preliminary plan 161.

Lot.	Name of Land.	Extent, A. R. P.
107	Polgahamulanewewa (tank)	0 0 33

and bounded as follows: on the north by Vidanamuttugewatta claimed by Wepotairage Podihamy; on the east by Polgahamulanekumbura claimed by Wepotairage Kawanihamy and others; on the south by Rukattanagahawatta claimed by Kankanilokuge Heenappu and others; on the west by Vidanamuttugewatta claimed by Wepotairage Podihamy.



Surveyor-General's Office,  
Colombo, January 6, 1913.

Scale of 8 Chains to an Inch.

A. H. G. DAWSON,  
for Surveyor-General.

## XV.—Preliminary plan 161.

Lot.	Name of Land.	Extent, A. R. P.
144	Vedadeniyawewa (tank)	0 1 37

and bounded as follows: on the north by Giganagederawatta claimed by Patabendige Dingi Appu; on the east by Kankanangederawatta claimed by Senerat Patiranage Babahamy and others; on the south by Vedagederawattedeniya claimed by Senerat Patiranage Don Jayan; on the west by Vedagederawattedeniya claimed by Senerat Patiranage Don Jayan, Maharuppewatta claimed by Pinnagedi Kuruppuge Don Elias.



Surveyor-General's Office,  
Colombo, January 6, 1913.

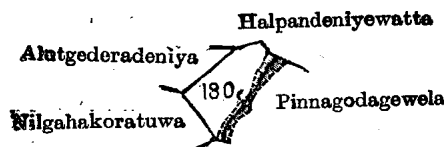
Scale of 8 Chains to an Inch.

A. H. G. DAWSON,  
for Surveyor-General.

## XVI.—Preliminary plan 161.

Lot.	Name of Land.	Extent, A. R. P.
180	Alutwewa (tank)	0 3 12

and bounded as follows: on the north by Halpandenyewatta claimed by Jayawickrama Arachchige Odiris and others; on the east by Pinnagodagewela claimed by Don Bastian Disanayaka Amarakoon; on the south by Nilgahakoratuwa claimed by Pinnagodage Senerat and others; on the west by Alutgaderadeniya claimed by Pinnagodage Appu.



Surveyor-General's Office,  
Colombo, January 6, 1913.

Scale of 8 Chains to an Inch.

A. H. G. DAWSON,  
for Surveyor-General.

August 9, 1917.

T. G. WILLETT,  
Special Officer.

## Kurunegala S. O. No. 1,903.

## Order under Section 4, Sub-section (1), of "The Waste Lands Ordinances of 1897, 1899, 1900, and 1903."

In the matter of the land commonly called or known as Edalatugollehena, situate in the village of Abbowa, in the Udukaha korale south of the Dambadeni hatpattu of the Kurunegala District, in the North-Western Province, and of "The Waste Lands Ordinances of 1897, 1899, 1900, and 1903."

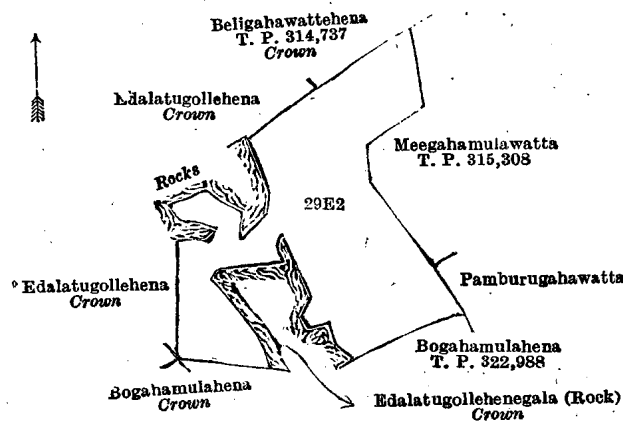
WHEREAS in pursuance of section 1 of the said Ordinances it was duly declared and notified on the 28th day of April, 1916, that if no claim to the land commonly called or known as Edalatugollehena, situate in the village of Abbowa, in the Udukaha korale south of the Dambadeni hatpattu of the Kurunegala District, in the North-Western Province, containing

in extent 2 acres and 6 perches, and shown as lot 29E2 in preliminary plan 479 and in the annexed diagram, was made to John Murray Davies, Special Officer appointed under section 28 of the said Ordinances, within the period of three months from the date specified in the said notice, such land would be declared the property of the Crown, and dealt with on account of the Crown (*vide* Notice No. 5,828):

And whereas Karunapedige Kiriya made claim thereto, and I, John Murray Davies, Special Officer appointed under section 28 of the said Ordinances, made due inquiry into such claim, and whereas the said claimant and I, with the consent of His Excellency the Governor, came to an agreement in writing dated the 14th day of November, 1916, concerning the said land, under section 4, sub-section (1), of the said Ordinances, whereby it was agreed that the said claimant should be declared the purchaser of the said land upon payment on or before the 14th day of February, 1917, to the Government Agent at Kurunegala, or to the Settlement Officer, of a sum of Rupees Thirty-two only (Rs. 32), as the purchase amount of the said land, and whereas the said amount has been duly paid by the said claimant, he is hereby, in pursuance of the agreement aforementioned, declared to be the purchaser of the said land, as more fully described herein below.

*Description of the Land referred to.*

The land commonly called or known as Edalatugollehena, situated in the village of Abbowa, in the Udukaha korale south of the Dambadeni hatpattu of the Kurunegala District, in the North-Western Province, containing in extent 2 acres and 6 perches, and shown as lot 29E2 in preliminary plan 479 and in the annexed diagram; and bounded as follows; on the north by Edalatugollehena declared to be the property of the Crown under the Waste Lands Ordinances, Beligahawattehena (T. P. 314,737); on the east by Meegahamulawatta sold by the Crown (T. P. 315,308), Pamburugahawatta claimed by Rajapaksapedige Belinda and others; on the south by Bogahamulahena sold by the Crown (T. P. 322,988), Edalatugollehenegala (rock) to be declared the property of the Crown under the Waste Lands Ordinances, Bogahamulahena declared to be the property of the Crown under the Waste Lands Ordinances; on the west by Edalatugollehena to be declared the property of the Crown under the Waste Lands Ordinances, rocks.



Surveyor-General's Office,  
Colombo, September 13, 1917.

Scale of 4 Chains to an Inch.

W. C. S. INGLES,  
Surveyor-General.

October 10, 1917.

J. M. DAVIES,  
Special Officer.

**Kurunegala S. O. No. 1,904.**

**Order under Section 4, Sub-section (1), of "The Waste Lands Ordinances of 1897, 1899, 1900, and 1903."**

In the matter of the lands commonly called or known as Kandawepillewa and Palugamahena, situate in the village of Mayilla, in the Rekko pattu korale of the Dambadeni hatpattu of the Kurunegala District, in the North-Western Province, and of "The Waste Lands Ordinances of 1897, 1999, 1900, and 1903."

WHEREAS in pursuance of section 1 of the said Ordinances it was duly declared and notified on the 24th day of November, 1916, that if no claim to the lands commonly called or known as Kandawepillewa and Palugamahena, situate in the village of Mayilla, in the Rekko pattu korale of the Dambadeni hatpattu of the Kurunegala District, in the North-Western Province, containing in extent 1 acre 3 roods and 9 perches, and shown as lots 98 and 114 in preliminary plan 1,496 and in the annexed diagrams, was made to Norman Albert Hampton, Special Officer appointed under section 28 of the said Ordinances, within the period of three months from the date specified in the said notice, such lands would be declared the property of the Crown, and dealt with on account of the Crown (*vide* Notice No. 6,077):

And whereas Mathew Dodanwela, as the administrator of the estate of the late G. W. Dodanwela, Ratemahatmaya, made claim thereto, and I, Norman Albert Hampton, Special Officer appointed under section 28 of the said Ordinances, made due inquiry into such claim, and whereas the said claimant and I, with the consent of His Excellency the Governor, came to an agreement in writing dated the 16th day of May, 1917, concerning the said lands, under section 4, sub-section (1), of the said Ordinances, whereby it was agreed that the said claimant should be declared the purchaser of the said lands upon payment, on or before the 16th day of August, 1917, to the Government Agent at Kurunegala, or to the Settlement Officer, of a sum of Rupees Thirty only (Rs. 30), as the purchase amount of the said lands, and whereas the said amount has been duly paid by the said claimant, he, as the administrator of the estate of the late G. W. Dodanwela, Ratemahatmaya, is hereby, in pursuance of the agreement aforementioned, declared to be the purchaser of the said lands, as more fully described herein below.

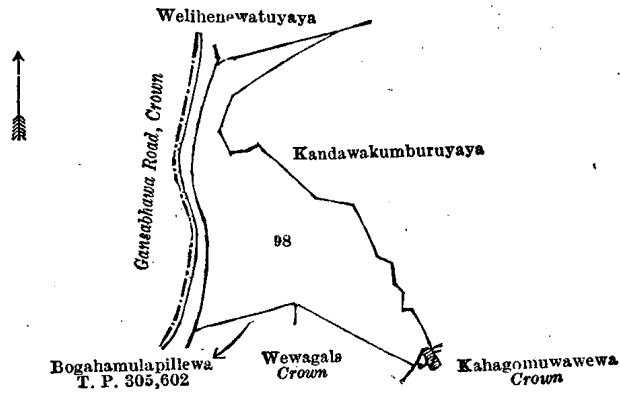
*Description of the Lands referred to.*

The following lots situated in the village of Mayilla, in the Rekko pattu korale of the Dambadeni hatpattu of the Kurunegala District, in the North-Western Province, as described in the annexed diagrams:—

I.—Preliminary plan 1,496.

Lot.	Name of Land.	Extent, A. R. P.
98	Kandawepillewa	1 1 29

and bounded as follows: on the north by Welihenewatuyaya (private); on the east by Kandawakumburuyaya (private); on the south by Kahatagomuwaewewa declared to be the property of the Crown under the Waste Lands Ordinances, Wewagala declared to be the property of the Crown under the Waste Lands Ordinances, Bogahamulapillewa sold by the Crown (T. P. 305,602); on the west by Gansabhawa road to be declared the property of the Crown under the Waste Lands Ordinances.



Surveyor-General's Office,  
Colombo, September 5, 1917.

Scale of 4 Chains to an Inch.

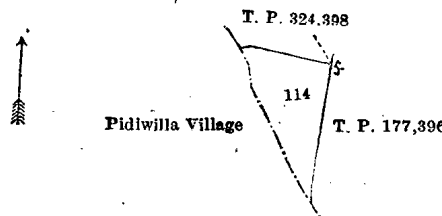
A. H. G. DAWSON,  
for Surveyor-General.

II.—Preliminary plan 1,496.

Lot. Name of Land.  
114 .. Palugamahena ..

Extent, A. R. P.  
.. 0 1 20

and bounded as follows: on the north by T. P. 324,398; on the east by T. P. 177,396; on the south and west by the village limit of Pidiwilla.



Surveyor-General's Office,  
Colombo, September 5, 1917.

Scale of 4 Chains to an Inch.

A. H. G. DAWSON,  
for Surveyor-General.

N. A. HAMPTON,  
Special Officer.

October 16, 1917.

**Kurunegala S. O. No. 1,905.**

**Order under Section 2 of "The Waste Lands Ordinances of 1897, 1899, 1900, and 1903,"  
declaring Lands to be Crown Property.**

In the matter of the lands commonly called or known as Dangahamulahena, &c., situate in the village of Pahala Halmillakotuwa, in the Baladora korale of the Dewamedhi hatpattu of the Kurunegala District, in the North-Western Province, and of "The Waste Lands Ordinances of 1897, 1899, 1900, and 1903."

THE notice required by section 1 of "The Waste Lands Ordinances of 1897, 1899, 1900, and 1903," having been duly published in manner prescribed by that section in respect of the above-named lands (*vide* Notice No. 6,227), and no claim having been made to the said lands or to any interest therein within the period of three months from the date specified in the said notice, I, John Murray Davies, Special Officer appointed under section 28 of the said Ordinances, under and by virtue of the powers vested in me in that behalf by section 2 of the said Ordinances, do hereby on this 25th day of October, 1917, order and declare that the said lands, as more fully described herein below, situate in the village of Pahala Halmillakotuwa, in the Baladora korale of the Dewamedhi hatpattu of the Kurunegala District, in the North-Western Province, and shown as lots 1, 2, 8, 9, 10, 11, 20, 3, 4, 5, 14, 15, 35, 24, 41, 74, 82, 83, 85, 86, 87, 88, and 89 in preliminary plan 1,673 and in the annexed diagrams, and containing in extent 218 acres 2 roods and 4 perches, are the property of the Crown.

*Description of the Lands referred to.*

The following lots situated in the village of Pahala Halmillakotuwa, in the Baladora korale of the Dewamedhi hatpattu of the Kurunegala District, in the North-Western Province, as described in the annexed diagrams:—

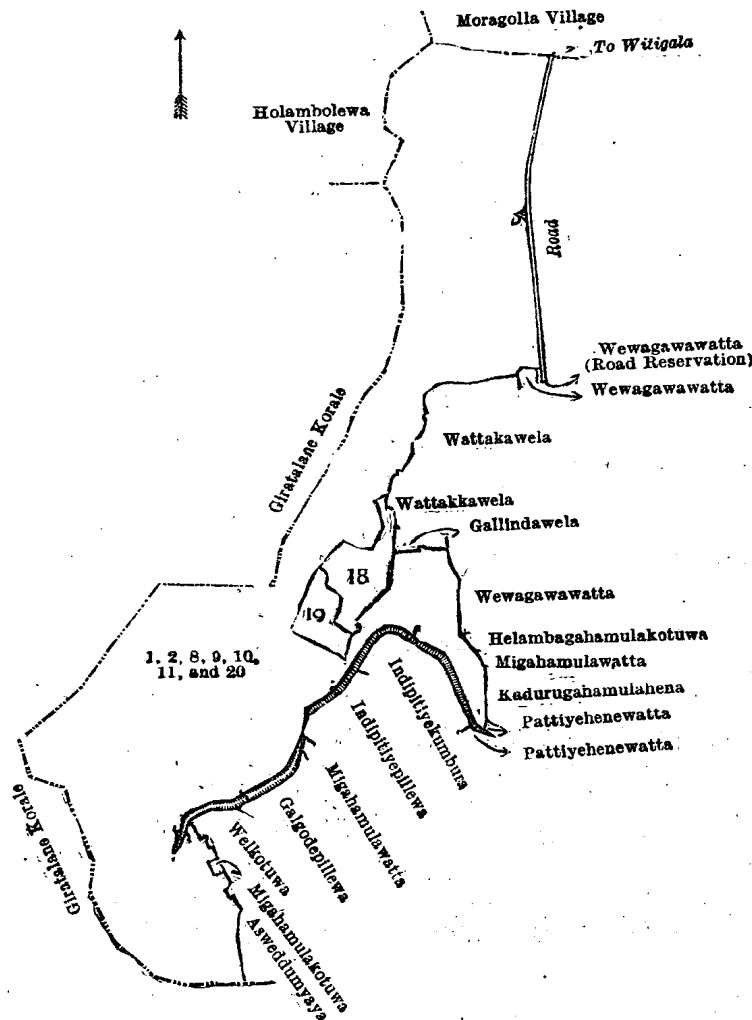
I.—Preliminary plan 1,673.

Lot.	Name of Land.	Extent, A. R. P.	Lot.	Name of Land.	Extent, A. R. P.
1 ..	Dangahamulahena ..	.. 15 0 37	11 ..	Wattakkawewa (tank and bund) ..	.. 4 2 36
2 ..	Do. (road reservation) ..	.. 0 1 13	20 ..	Waduressewewa ( do. ) ..	.. 13 1 19
8 ..	Kamburugahamulahena ( do. ) ..	.. 0 1 11			
9 ..	Gansabhawa road ..	.. 0 1 7			
10 ..	Bulugahamulahena, Kongahamulahena	63 0 7			97 1 10

and bounded as follows: on the north by the village limit of Moragolla; on the east by a road, Wewagawawatta (road reservation) claimed by Dewasingha Mohandiramalage Ungu Naide and others, Wattakawela claimed by Dewawita Mohandiramalage Wijendra Naide, Wettakkawela claimed by Dewasingha Mohandiramalage Ukku Naide and others, Gallindawela claimed by Guruwa Chittara Naidelage Dingiri Nachchile and others, Wewagawawatta claimed by Dewasingha Mohandiramalage Ungu Naide and others, Helambagahamulakotuwa claimed by ditto, Migahamulawatta claimed by Guru Chittara Naidelage Dingira Naichchila, Kadurugahamulahena claimed by Ratana Naidelage Pulinga Naide and others, Pattiyehenewatta claimed by Watte Vidanelage Wijendara Naide, Pattiyehenewatta claimed by Dewasingha Mohandiramalage Kalla Naide and others, Indipitiyakumbura claimed by Mutugala Vidanelage Sinna Naide and others, Indipitiyepillewa claimed by Watte Vidanelage Kiri Nachchile and others, Migahamulawatta claimed by Mutugala Vidanelage Sinna Naide and others, Galgodapillewa claimed by Dewasingha Mohandiramalage Ungu Naide and others, Welkotuwa claimed by Watte Vidanelage Juwan Naide, Migahamulakotuwa claimed by Watukana Vidanelage Kalla Naide, Asweddumyaya claimed by Mutugala Vidanelage Dingiri Nachchire; on the south by the boundary of Giratalane korale; on the west by the boundary of Giratalane korale, the village limit of Holanibolewa.

NOTE.—The following lots lying within the above boundaries are excluded from this part of this order, and their aggregate acreage of 5 acres and 38 perches is not included in the acreage of 97 acres 1 rood and 10 perches given above:—

Lot.	Name of Land.	Preliminary plan 1,673.	Extent, A. R. P.
18	Kohambagahumulawatta	.. ..	3 1 26
19	Kitulgahumulawatta	.. ..	1 3 12
			5 0 38



Surveyor-General's Office,  
Colombo, September 29, 1916.

Scale of 16 Chains to an Inch.

G. K. THORNHILL,  
for Surveyor-General.

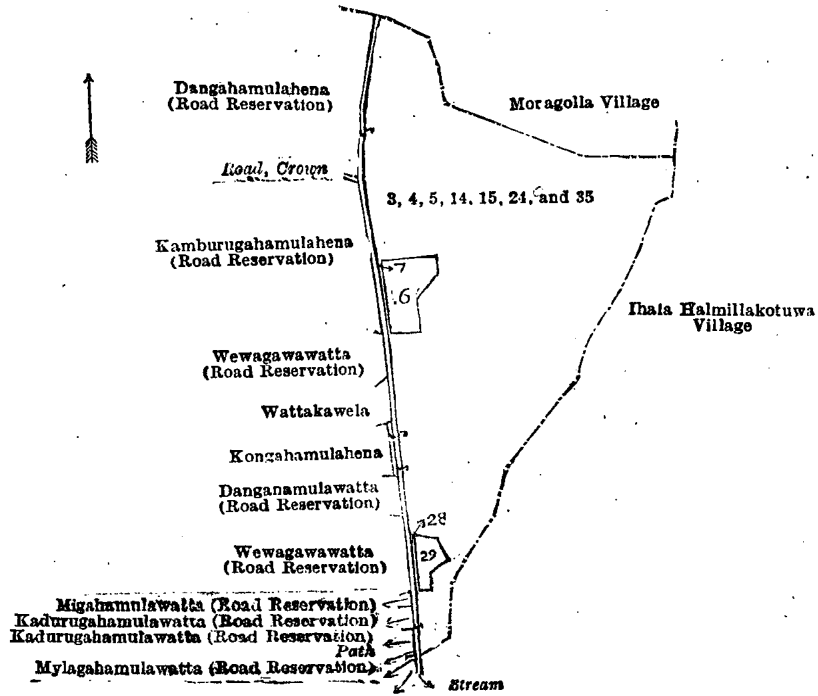
II.—Preliminary plan 1,673.

Lot.	Name of Land.	Extent, A. R. P.	Lot.	Name of Land.	Extent, A. R. P.
3	Vitikulepara (minor road)	.. 2 2 2	15	Kongahumulahena (road reservation)	0 2 3
4	Godellehena (road reservation)	.. 0 2 25	35	Korakahawalehena ( do. )	0 0 27
5	Helambagahumulahena, Kongahumulahena	.. 59 0 8	24	Dangahumulahena ( do. )	0 0 19
14	Gallindawewa (tank and bund)	.. 2 2 12			65 2 16

and bounded as follows: on the north by the village limit of Moragalla; on the east by the village limit of Ihala Halmillakotuwa; on the south by a road from Kadawalagedera; on the west by Mylagahumulawatta (road reservation) claimed by Samsudeen Marikkar, Kadurugahumulawatta (road reservation) claimed by Watukana Vidanelage Kinda Naide, Kadurugahumulawatta (road reservation) claimed by Ratana Naidelage Pulinga Naide, Migahumulawatta (road reservation) claimed by Wiskannandana Patabandi Mudiyansele Dingiri Naichchira; Wewagawatta (road reservation) claimed by Dewasingha Mohandiramalage Ungu Naide and others, Dangahumulawatta (road reservation) claimed by Wiskannandana Patabandi Mudiyansele Dingiri Nachchira, Kongahumulahena claimed by ditto, Wattakawela claimed by Dewawita Mohandiramalage Wijendara Naide, Wewagawatta (road reservation) claimed by Dewasingha Mohandiramalage Ungu Naide and others, Kamburugahumulahena (road reservation) claimed by Mutugala Vidanelage Sinna Naide, a road belonging to the Crown, Dangahumulahena (road reservation) claimed by Dewasinghe Mohandiramalage Ungu Naide.

NOTE.—The following lots lying within the above boundaries are excluded from this part of the order, and their aggregate acreage of 3 acres and 33 perches is not included in the acreage of 65 acres 2 roods and 16 perches given above:—

Lot.	Name of Land.	Preliminary plan 1,673.	Extent, A. R. P.
6	Helambagahumulawatta	.. ..	2 0 15
7	Do. (road reservation)	.. ..	0 0 29
28	Kohambagahumulawatta ( do. )	.. ..	0 0 22
29	Do.	.. ..	0 3 7
			3 0 33



Surveyor-General's Office,  
Colombo, September 29, 1916.

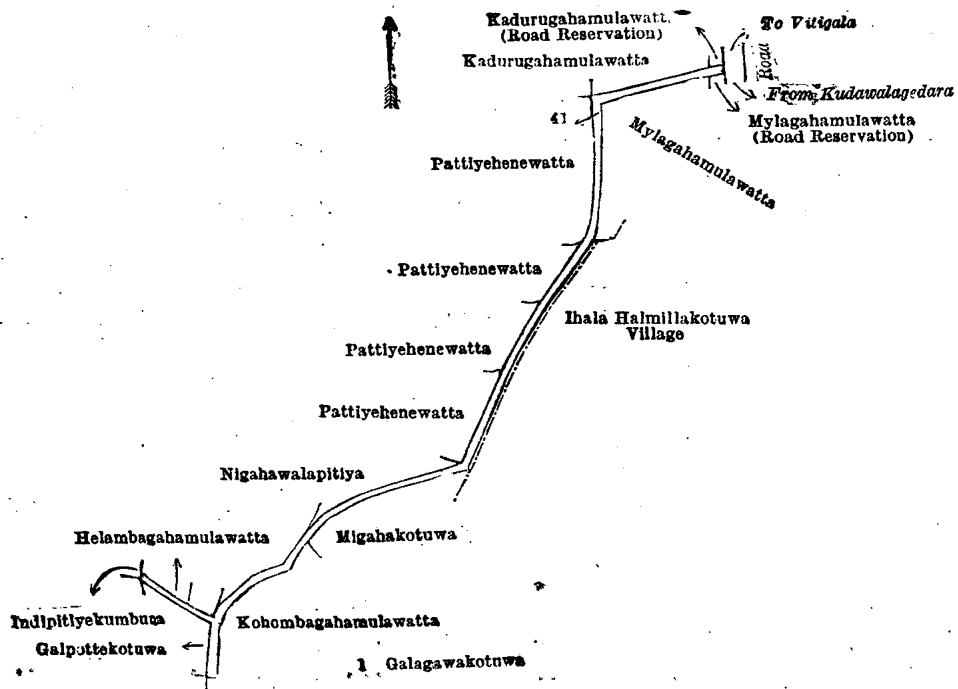
Scale of 16 Chains to an Inch.

G. K. THORNHILL,  
for Surveyor-General.

III.—Preliminary plan 1,673.

Lot.	Name of Land.	Extent, A. R. P.
41	Path (footpath)	0 1 6

and bounded as follows : on the north by Kadurugahamulawatta claimed by Watukana Vidanelage Kinda Naide, Kadurugahamulawatta (road reservation) claimed by ditto ; on the east by a road from Vitigala to Kadawalagedara, Mylagahamulawatta (road reservation) claimed by Samsudeen Marikkar, Mylagahamulawatta claimed by ditto, the village limit of Ihala Halmillakotuwa, Migahakotuwa claimed by Mutugala Vidanelage Kiri Naide and others, Kohambagahamulawatta claimed by Guruwa Chittara Naidelage Dingiri Nachohile and others ; on the south by Galpotttekotuwa claimed by Watte Vidanelage Naide and others, Indipitiekumbura claimed by Mutugala Vidanelage Sinna Naide and others ; on the west by Helambagahamulawatta claimed by Mutugala Vidanelage Sinna Naide and others, Migahawalapitiya claimed by Ratna Naidelage Pulinga Naide and others, Pattiyehenewatta claimed by Hangili Naidelage Appu Naide and others, Pattiyehenewatta claimed by Watukana Vidanelage Appu Naide, Pattiyehenewatta claimed by Dewasingha Mohandiramalage Kalla Naide and others, Pattiyehenewatta claimed by Watte Vidanelage Vijendra Naide.



Surveyor-General's Office,  
Colombo, September 29, 1916.

Scale of 4 Chains to an Inch.

G. K. THORNHILL,  
for Surveyor-General.

## IV.—Preliminary plan 1,673.

Lot.	Name of Land.	Extent, A. R. P.	Lot.	Name of Land.	Extent, A. R. P.
74 ..	Gedaragawewa (tank and bund)	.. 5 0 25	87 ..	Kongahamulahena (road reservation)	0 0 5
82 ..	Talgahamulahena	.. 18 2 18	88 ..	Para (cart track)	.. 0 1 14
83 ..	Gansabhawa road	.. 0 3 9	89 ..	Moragaswewehenya	.. 22 0 30
85 ..	Pinwewa (tank and bund)	.. 1 0 4			
86 ..	Midellehena	.. 7 0 27			55 1 12

and bounded as follows: on the north by Kohombagahamulawatta claimed by Guruwa Chittara Naidelage Dingiri Nachchile and others, Kotuwakumbura claimed by Ratna Naidelage Pulinga Naide and others, Moragaswewawatta claimed by Watte Vidanelage Nalla Naide and others, Moragaswewawatta claimed by Watte Vidanelage Nilu Nachchile, Moragaswewawatta claimed by Mutugala Vidanelage Dingira Nachchile and others, Moragaswewawatta claimed by Watte Vidanelage Mallu Naide, Pinwela claimed by trustees of Halmillakotuwa temple, the village limit of Ihala Halmillakotuwa, Pinwela claimed by trustees of Halmillakotuwa temple; on the east by the village limit of Ihala Halmillakotuwa, the boundary of Tissawa korale; on the south by the boundary of Giratalane korale; on the west by the boundary of Giratalane korale, Indipitiyekumbura claimed by Mutugala Vidanelage Sinna Naide and others, Timbirigahamulakamata claimed by Mutugala Vidanelage Dingira Nachchile, Indipitiyekumbura claimed by Mutugala Vidanelage Sinna Naide and others.

[For Diagram see page 702.]

## Kurunegala S. O. No. 1,906.

Order under Section 2 of "The Waste Lands Ordinances of 1897, 1899, 1900, and 1903,"  
declaring Lands to be Crown Property.

In the matter of the lands commonly called or known as part of Kadukkan-ela, Mahawewa (tank), &c., situate in the village of Kattapitiya, in the Baladora korale of the Dewamedhi hatpattu of the Kurunegala District, in the North-Western Province, and of "The Waste Lands Ordinances of 1897, 1899, 1900, and 1903."

THE notice required by section 1 of "The Waste Lands Ordinances of 1897, 1899, 1900, and 1903," having been duly published in manner prescribed by that section in respect of the above-named lands (*vide* Notice No. 6,224), and no claim having been made to the said lands or to any interest therein within the period of three months from the date specified in the said notice, I, John Murray Davies, Special Officer appointed under section 28 of the said Ordinances, under and by virtue of the powers vested in me in that behalf by section 2 of the said Ordinances, do hereby on this 24th day of October, 1917, order and declare that the said lands, as more fully described herein below, situate in the village of Kattapitiya, in the Baladora korale of the Dewamedhi hatpattu of the Kurunegala District, in the North-Western Province, and shown as lots 7, 18, 8, 23, and 29 in preliminary plan 1,652 and in the annexed diagram, and containing in extent 17 acres and 39 perches, are the property of the Crown.

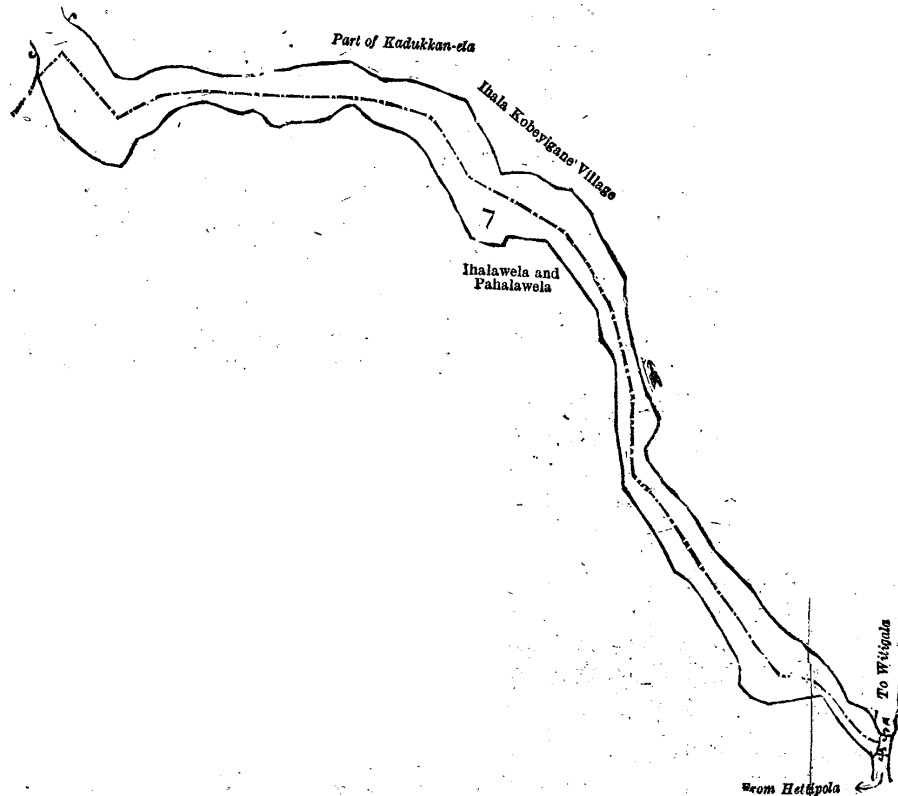
## Description of the Lands referred to.

The following lots situated in the village of Kattapitiya, in the Baladora korale of the Dewamedhi hatpattu of the Kurunegala District, in the North-Western Province, as described in the annexed diagrams:—

## I.—Preliminary plan 1,652.

Lot.	Name of Land.	Extent, A. R. P.
7 ..	Part of Kadukkan-ela	1 2 33

and bounded as follows: on the north by part of Kadukkan-ela (the village limit of Ihala Kobeyigane); on the east by part of Kadukkan-ela (the village limit of Ihala Kobeyigane, a road from Witigala to Hettipola; on the south and west by Ihawalawa and Pahawalawa claimed by Arachchilage Ukkuhamy and others.

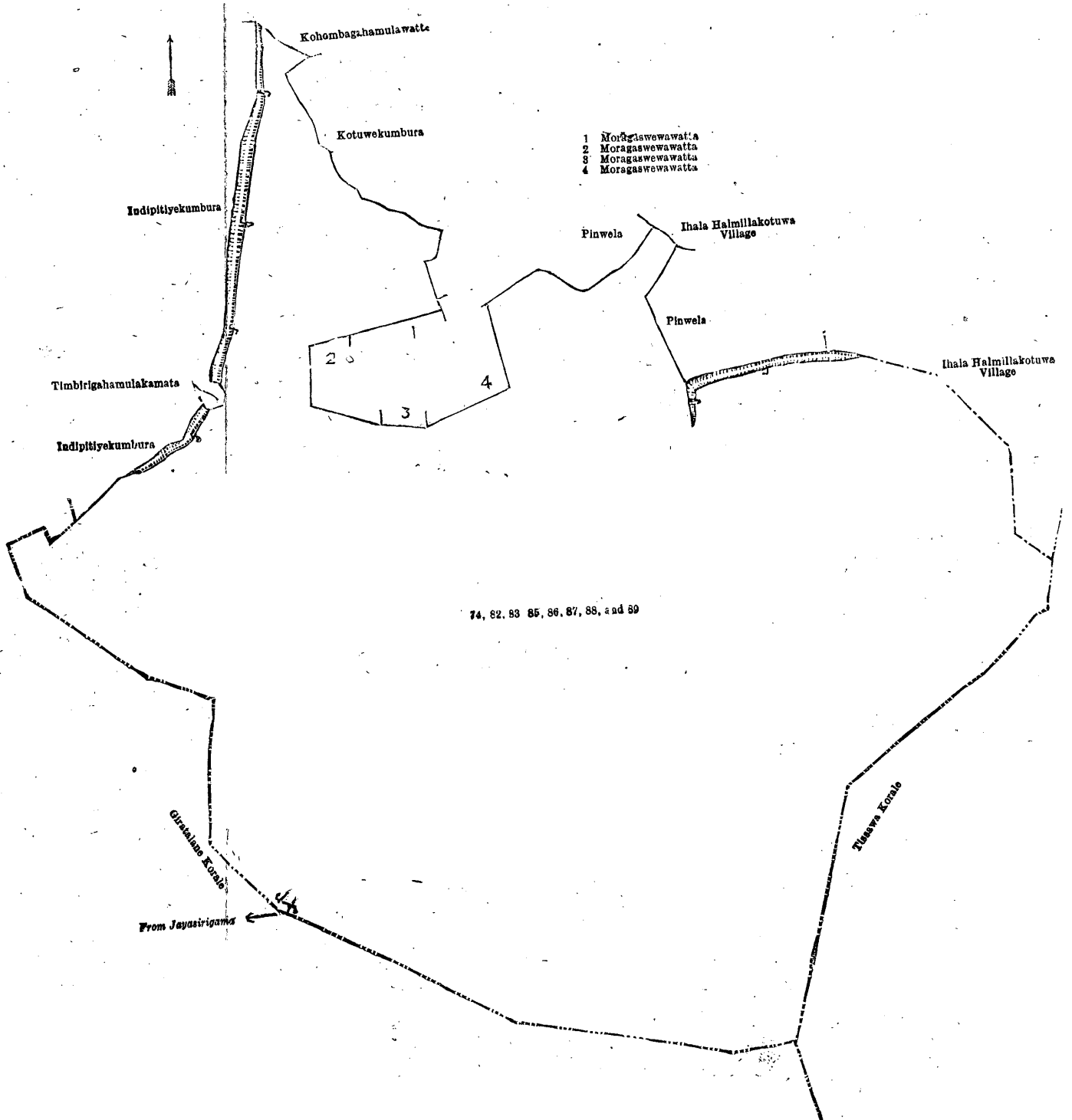


Surveyor-General's Office,  
Colombo, August 28, 1916.

Scale of 4 Chains to an Inch.

G. K. THORNHILL,  
for Surveyor-General.

C 9



Surveyor-General's Office,  
Colombo, September 29, 1916.

Scale of 4 Chains to an Inch.

October 25, 1917.

J. M. DAVIES,  
Special Officer.

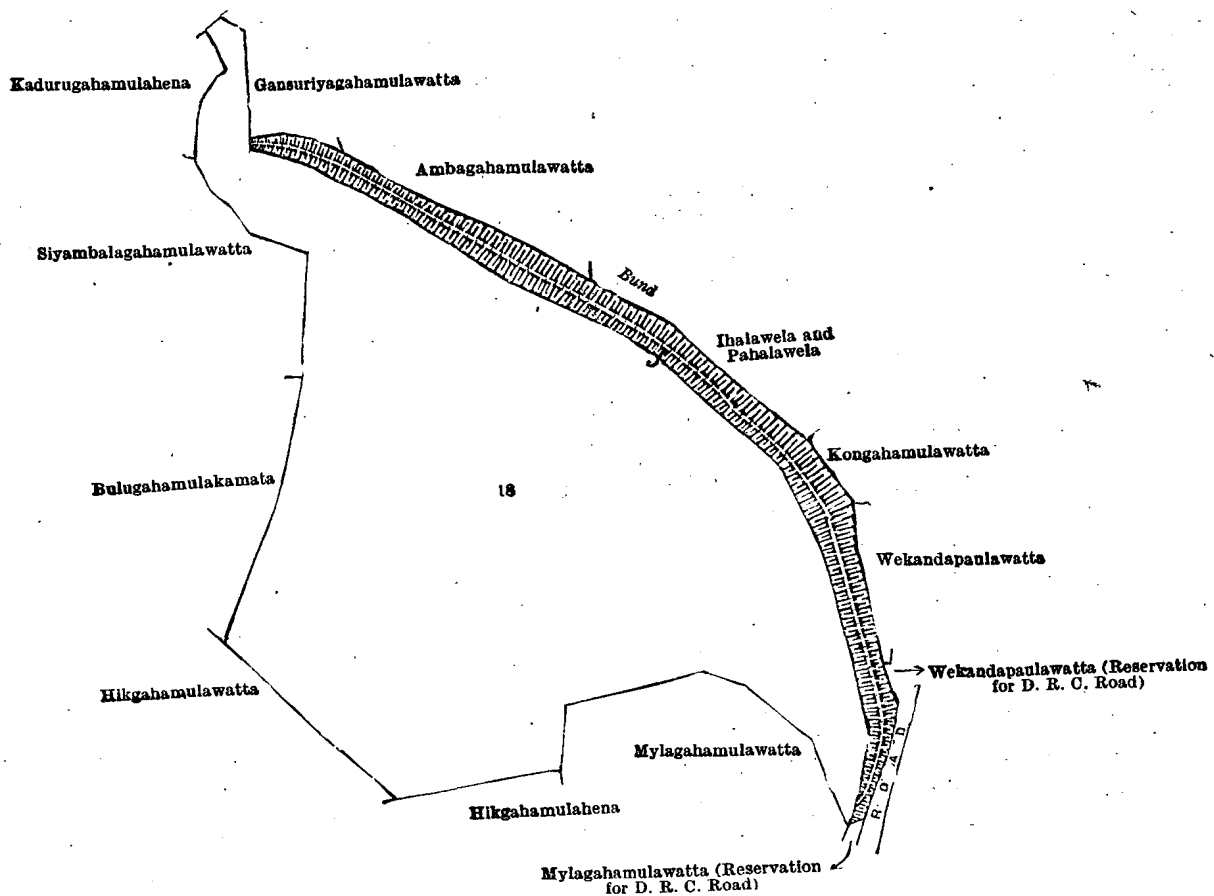
G. K. THORNHILL,  
for Surveyor-General.



II.—Preliminary plan 1,652.

Lot.	Name of Land.	Extent, A. R. P.
18	Mahawewa (tank)	12 2 33

and bounded as follows : on the north by Gansuriyagahamulawatta claimed by Waduressaralage Menuhamy and others, Ambagahamulawatta claimed by Lekamalage Dingiri Banda and others, a bund, Ihalawela and Pahalawela claimed by Arachchilage Ukkuhamy and others ; on the east by Kongahamulawatta claimed by Ranasinghe Arachchilage Mathes Perera of Tittawella, Wekandapaulawatta claimed by Agachchilage Ukku Menika, Wekandapaulawatta (reservation for District Road Committee) claimed by Arachchilage Ukku Menika, a road ; on the south by Mylagahamulawatta (reservation for District Road Committee road) claimed by Wadurassaralagedara Ranhamy, Mylagahamulawatta claimed by Wadurassaralagedara Ranhamy, Higgahamulahena claimed by Wadurassaralagedara Appuhamy Arachchi, Higgahamulawatta claimed by Wadurassaralagedara Arachchi ; on the west by Bulugahamulakamata claimed by Wadurassaralagedara Ranhamy, Siyambalagahamulawatta claimed by Wadurassaralagedara Mutu Menika, Kadurugahamulahena claimed by Lekamalage Dingiri Menika.



Surveyor-General's Office,  
Colombo, August 28, 1916.

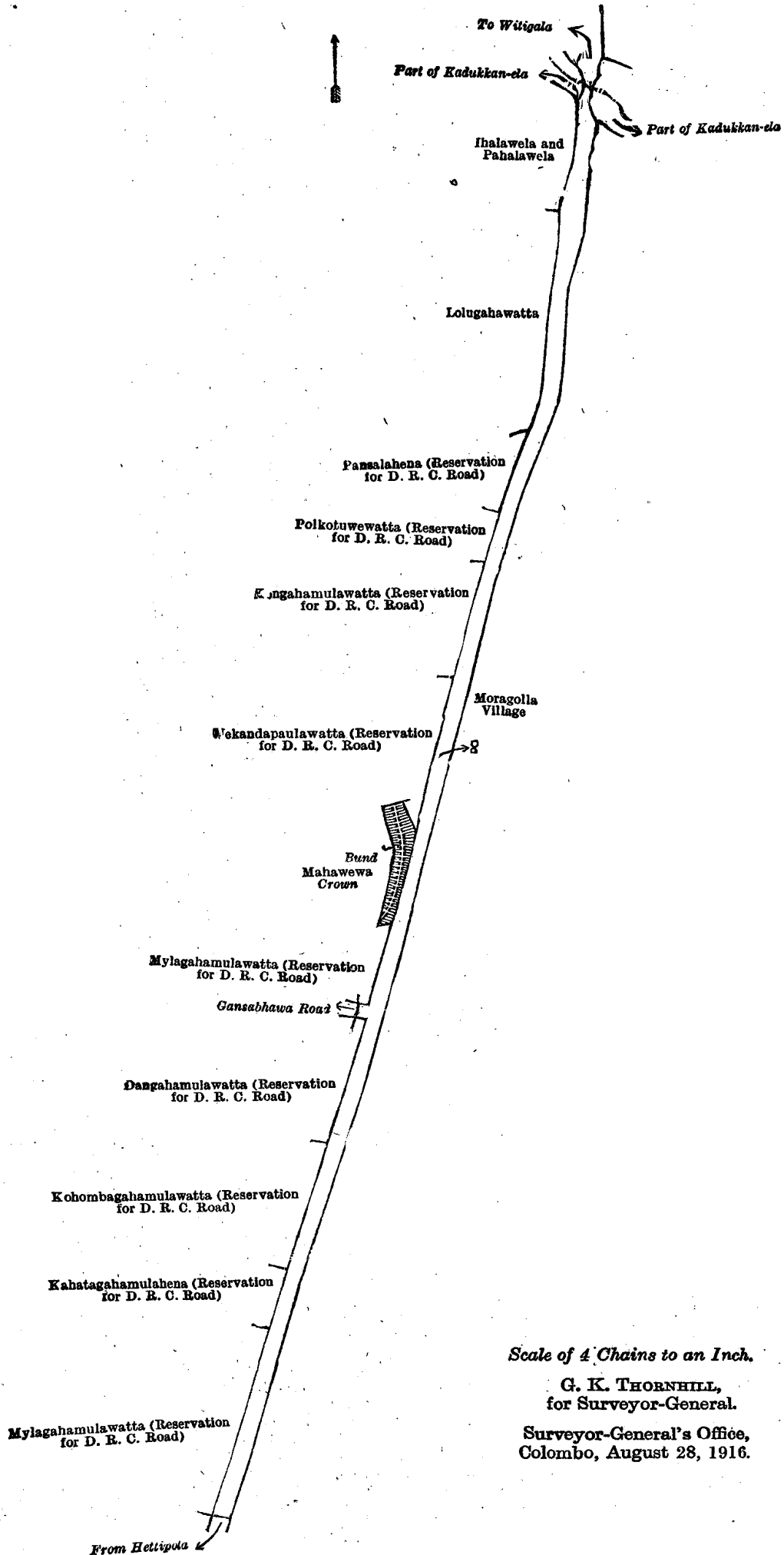
Scale of 4 Chains to an Inch.

G. K. THORNHILL,  
for Surveyor-General.

III.—Preliminary plan 1,652.

Lot.	Name of Land.	Extent, A. R. P.
8	Mahapara (road)	1 3 22

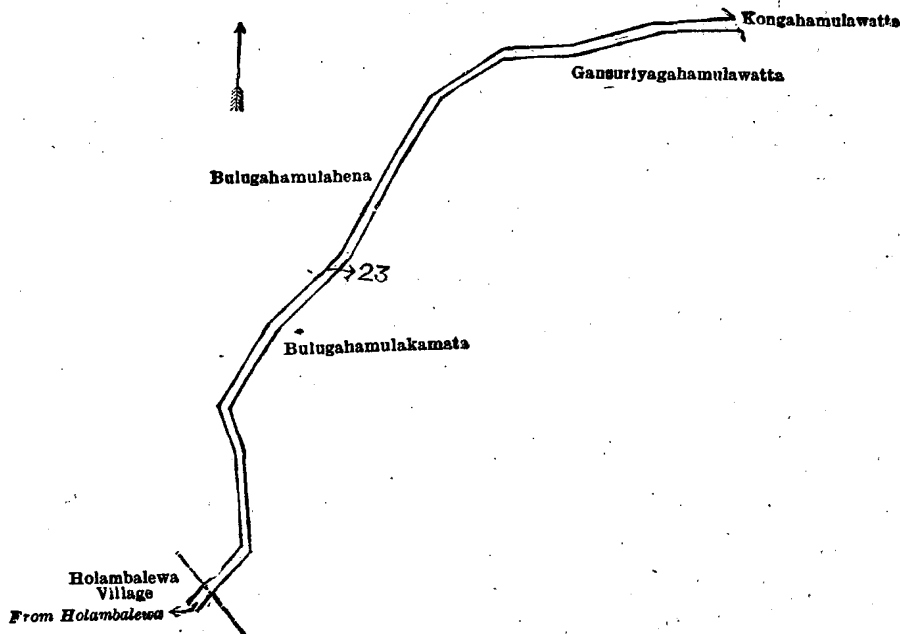
and bounded as follows : on the north by part of Kadukkan-ela, a road from Witigala to Hettipola ; on the east by part of Kadukkan-ela, the village limit of Moragolla ; on the south by a road from Hettipola to Witigala ; on the west by Mylagahamulawatta (reservation for District Road Committee road) claimed by Wakasinghe Baba Singho Naide, Kahatagahamulahena (reservation for District Road Committee road) claimed by Arachchilage Ukku Menika and others, Kohombagahamulawatta (reservation for District Road Committee road) claimed by Halmillaralagedara Appuhamy, Dangahamulawatta (reservation for District Road Committee road) claimed by Lekamalage Dingiri Menika, Gansabhawa road, Mylagahamulawatta (reservation for District Road Committee road) claimed by Wadurassaralagedara Ranhamy, Mahawewa belonging to the Crown, Wekandapaulawatta (reservation for District Road Committee road) claimed by Arachchilage Ukku Menika, Kongahamulawatta (reservation for District Road Committee road) claimed by Ranasingha Arachchilage Mathias Perera of Tittawella, Polkotuwewatta (reservation for District Road Committee road) claimed by W. Christian Perera, Pansalahena (reservation for District Road Committee road) claimed by trustees of Kattapitiya-temple, Lolugahawatta claimed by Wadurassaralagedara Dingiri Menika and others, Ihalawela and Pahalawela claimed by Arachchilage Ukkuhamy and others.



IV.—Preliminary plan 1,652.

Lot.	Name of Land.	Extent, A. B. P.
23	Gansabhawa road	0 1 21

and bounded as follows : on the north by Bulugahamulahena claimed by Arachchilage Ukku Menika and others ; on the east by Kongahamulawatta claimed by Amalasiyala Kirimatiyana Jayama, Peace Officer, Gansuriyagahamulawatta claimed by Waduressaralalage Menuhamy and another, Bulugahamulakamata claimed by Wadurassalage Ranhamy ; on the south by the village limit of Holambalewa ; on the west by Bulugahamulahena claimed by Arachchilage Ukku Menika and others.



Surveyor-General's Office,  
Colombo, August 28, 1916.

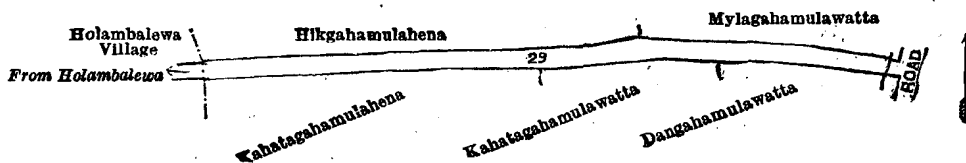
Scale of 4 Chains to an Inch.

G. K. THORNHILL,  
for Surveyor-General.

V.—Preliminary plan 1,652.

Lot.	Name of Land.	Extent, A. B. P.
29	Gansabhawa road	0 2 10

and bounded as follows : on the north by Hikgahamulahena claimed by Wadurasaralagedera Appuhamy Arachchi, Mylagahamulawatta claimed by Wadurasaralagedera Ranhamy ; on the east by a road ; on the south by Dangahamulawatta claimed by Lekamalage Dingiri Menika, Kahatagahamulawatta claimed by Lekamalage Kirihamy, Kahatagahamulahena claimed by Arachchilage Ukku Menika and others ; on the west by the village limit of Holambalewa.



Surveyor-General's Office,  
Colombo, August 28, 1916.

Scale of 4 Chains to an Inch.

G. K. THORNHILL,  
for Surveyor-General.

J. M. DAVIES,  
Special Officer.

October 24, 1917.

Kurunegala S. O. No. 1,907.

Order under Section 2 of "The Waste Lands Ordinances of 1897, 1899, 1900, and 1903,"  
declaring Land to be Crown Property.

In the matter of the land commonly called or known as Gansabhawa road, situate in the village of Mayilla, in the Rekko pattu korale of the Dambadēni hatpattu of the Kurunegala District, in the North-Western Province, and of "The Waste Lands Ordinances of 1897, 1899, 1900, and 1903."

THE notice required by section 1 of "The Waste Lands Ordinances of 1897, 1899, 1900, and 1903," having been duly published in manner prescribed by that section in respect of the above-named land (*vide* Notice No. 6,077), and no claim having been made to the said land or to any interest therein within the period of three months from the date specified in the said notice, I, Norman Albert Hampton, Special Officer appointed under section 28 of the said Ordinances, under and by virtue of the powers vested in me in that behalf by section 2 of the said Ordinances, do hereby on this 16th day of October, 1917, order and declare that the said land, as more fully described herein below, situate in the village of Mayilla, in the Rekko pattu korale of the Dambadeni hatpattu of the Kurunegala District, in the North-Western Province, and shown as lot 99 in preliminary plan 1,496 and in the annexed diagram, and containing in extent 2 acres 3 roods and 1 perch, is the property of the Crown.

*Description of the Land referred to.*

The land commonly called or known as Gansabhawa road, situated in the village of Mayilla, in the Rekko pattu korale of the Dambadeni hatpattu of the Kurunegala District, in the North-Western Province, containing in extent 2 acres 3 roods and 1 perch, and shown as lot 99 in preliminary plan 1,496 and in the annexed diagram; and bounded as follows: on the north by the village limit of Panagamuwa; on the east by the village limit of Panagamuwa, T. P. 305,592, Imbulgasgodehena sold by the Crown (T. P. 316,904), Kolagahapitiyaya (private), Ikamullepillewa declared to be the property of the Crown under the Waste Lands Ordinances, T. P. 305,598, Kattadiyawatta sold by the Crown (T. P. 317,105), Kattadiyawatta sold by the Crown (T. P. 308,410), T. P. 305,599, T. P. 177,396, Sundarayawatta sold by the Crown, (T. P. 324,424), Mawatahena (private), Mawatahena sold by the Crown (T. P. 314,234), Kandulahenawatta sold by the Crown (T. P. 306,895), Kongahamulawatta sold by the Crown (T. P. 306,603), Welihenawatuyaya (private), Kandawepillewa claimed by Punchalage Dingiya and another, T. P. 305,602, Puranakumburuyaya (private), Heliyawelapillewa (private), Morankelewatta claimed by the heirs of Seeduwa Mudiyansele Appuhamy Arachchi; on the south by the road from Potuhera to Bemmullagedera junction; on the west by Morankelewatta claimed by the heirs of Seeduwa Mudiyansele Appuhamy Arachchi, Galagawawatta declared to be the property of the Crown under the Waste Lands Ordinances, Puranepillewa declared to be the property of the Crown under the Waste Lands Ordinances, Puranakumburapillewa sold by the Crown (T. P. 306,365), Puranakumburuyaya (private), the village limit of Pidiwilla, Kandulahena sold by the Crown (T. P. 314,234), Kandulahena sold under the Waste Lands Ordinances, T. P. 177,396, Mahawewagalawetiya sold by the Crown (T. P. 305,592), T. P. 316,905, the village limit of Parakumbura.

[For Diagram see page 707.]

**Kurunegala S. O No. 1,908.****Order under Section 2 of "The Waste Lands Ordinances of 1897, 1899, 1900, and 1903," declaring Land to be Crown Property.**

In the matter of the land commonly called or known as Mala-ela, situate in the village of Paramaulla, in the Udukaha korale south of the Dambadeni hatpattu of the Kurunegala District, in the North-Western Province, and of "The Waste Lands Ordinances of 1897, 1899, 1900, and 1903."

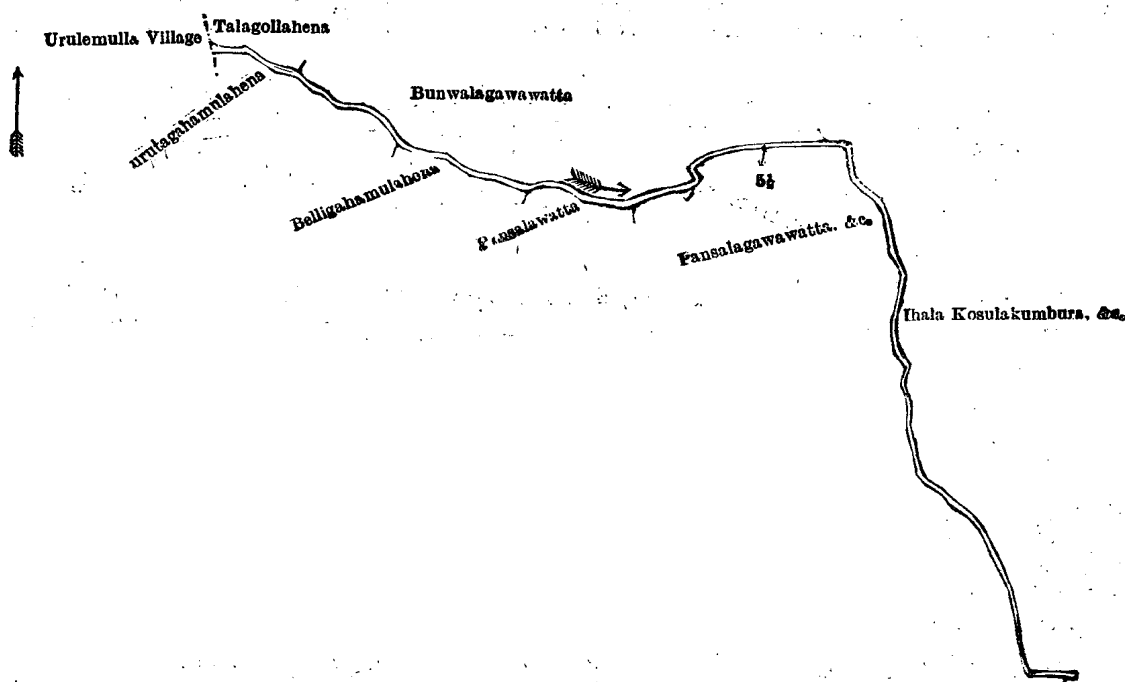
The notice required by section 1 of "The Waste Lands Ordinances of 1897, 1899, 1900, and 1903," having been duly published in manner prescribed by that section in respect of the above-named land (*vide* Notice No. 5,619), and no claim having been made to the said land or to any interest therein within the period of three months from the date specified in the said notice, I, Norman Albert Hampton, Special Officer appointed under section 28 of the said Ordinances, under and by virtue of the powers vested in me in that behalf by section 2 of the said Ordinances, do hereby on this 27th day of October, 1917, order and declare that the said land, as more fully described herein below, situate in the village of Paramaulla, in the Udukaha korale south of the Dambadeni hatpattu of the Kurunegala District, in the North-Western Province, and shown as lot 5½ in preliminary plan 468 and in the annexed diagram, and containing in extent 1 rood and 2 perches, is the property of the Crown.

*Description of the Land referred to.*

The following lot situated in the village of Paramaulla, in the Udukaha korale south of the Dambadeni hatpattu of the Kurunegala District, in the North-Western Province, as described in the annexed diagram:—

Lot.	Name of Land.	Preliminary plan 468.	Extent, A. R. P.
5½	Mala-ela		0 1 2

and bounded as follows: on the north by Talagollahena claimed by Madurawa Mudiyansele Siriwardena, *ex*-Korala, and another, Bunwalagawawatta claimed by Appuhamy and others; on the east by Ihalakosulakumbura, &c., claimed by Kiri Banda and others; on the south by Pansalagawawatta, &c., claimed by Tikiri Banda and others, Pansalawatta claimed by the trustees of the vihare, Belligahamulahena sold by the Crown, Murutagahamulahena claimed by Hitihamillage Ran Menika and others; on the west by the village limit of Urulemulla.



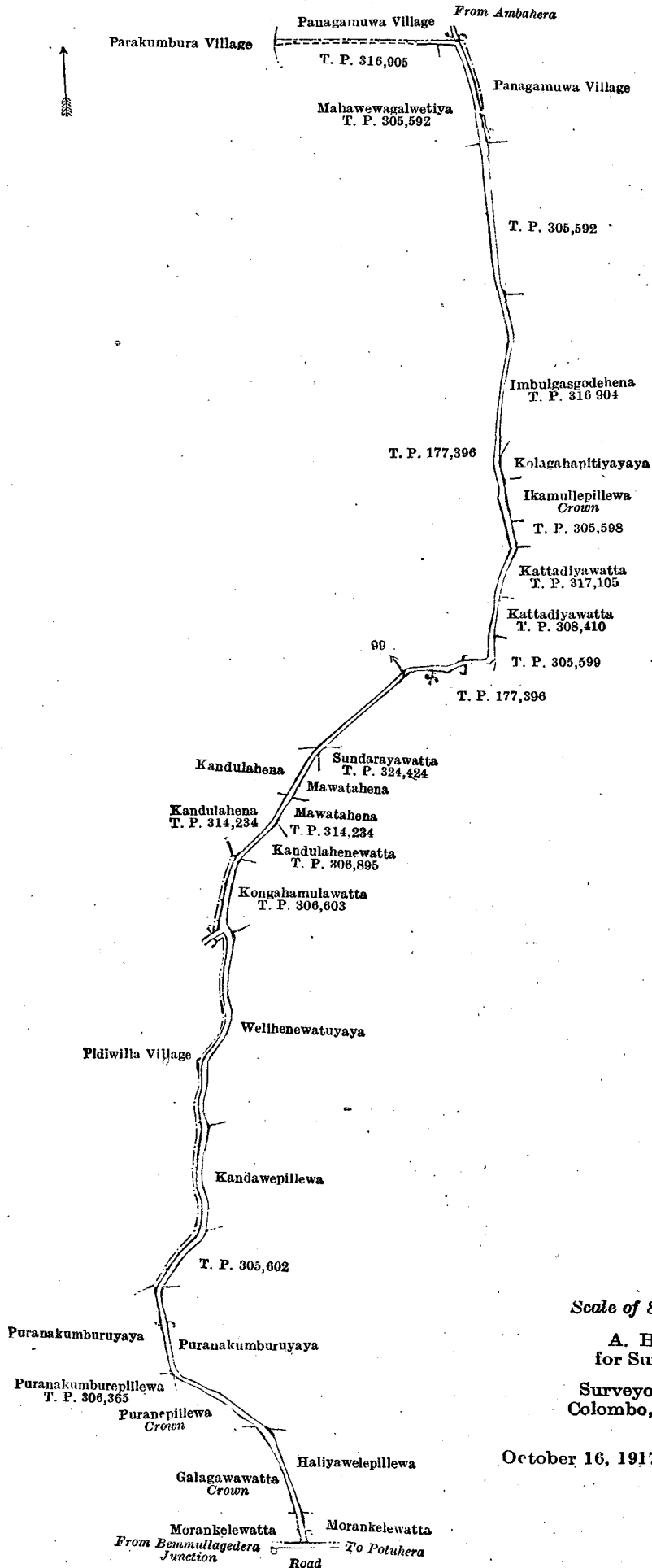
Surveyor-General's Office,  
Colombo, February 24, 1915.

Scale of 4 Chains to an Inch.

October 27, 1917.

N. A. HAMPTON,  
Special Officer.

G. K. THORNHILL,  
for Surveyor-General.



Scale of 8 Chains to an Inch.

A. H. G. DAWSON,  
for Surveyor-General.

Surveyor-General's Office,  
Colombo, September 5, 1917.

October 16, 1917.

N. A. HAMPTON,  
Special Officer.

**Kurunegala S. O. No. 1,909.**

**Order under Section 4, Sub-section (1), of "The Waste Lands Ordinances of 1897, 1899, 1900, and 1903," declaring Lands to be Crown Property.**

In the matter of the lands commonly called or known as Edalatugollehena and Edalatugollehenegala (rock), situate in the village of Abbowa, in the Udukaha korale south of the Dambadoni hatpattu of the Kurunegala District, in the North-Western Province, and of "The Waste Lands Ordinances of 1897, 1899, 1900, and 1903."

WHEREAS in pursuance of section 1 of the said Ordinances it was duly notified on the 28th day of April, 1916, that if no claim to the lands commonly called or known as Edalatugollehena and Edalatugollehenegala (rock), situate in the village of Abbowa, in the Udukaha korale south of the Dambadoni hatpattu of the Kurunegala District, in the North-Western Province, containing in extent 1 acre and 6 perches, and shown as lots 29E and 29E1 in preliminary plan 479 and in the annexed diagrams, was made to John Murray Davies, Special Officer appointed under section 28 of the said Ordinances, within the period of three months from the date specified in such notice, such lands would be declared the property of the Crown, and dealt with on account of the Crown (*vide* Notice No. 5,828):

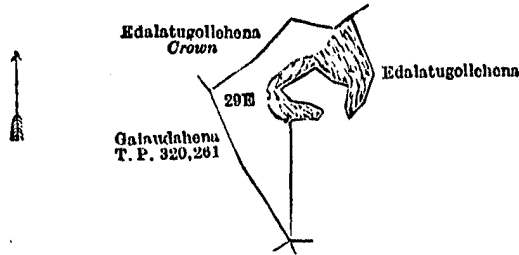
And whereas Karunapedige Kiriya made claim thereto, and whereas the said claimant by an agreement dated November 14, 1916, in consideration of being declared the purchaser of 2 acres more or less of lot 29E of the notice, and of the block survey preliminary plan 479 now shown as lot 29E2 on the same block survey preliminary plan for a sum of Rs. 32, withdrew his claim to the above-mentioned lots 29E and 29E1 of this order; I, John Murray Davies, the aforesaid Special Officer, under and by virtue of the powers vested in me in that behalf by section 4 of the said Ordinances, do hereby on this 10th day of October, 1917, order and declare, under section 4, sub-section (1), of the said Ordinances, that the said lands, as more fully described herein below, are the property of the Crown.

*Description of the Lands referred to.*

The following lots situated in the village of Abbowa, in the Udukaha korale south of the Dambadoni hatpattu of the Kurunegala District, in the North-Western Province, as described in the annexed diagrams:—

Lot.	Name of Land.	I.—Preliminary plan 479.	Extent, A. R. P.
29E	Edalatugollehena		0 2 25

and bounded as follows: on the north by Edalatugollehena declared the property of the Crown under the Waste Lands Ordinances; on the east and south by Edalatugollehena sold to Karunapedige Kiriya under the Waste Lands Ordinances; on the west by Galaudahena, T. P. 320,261.



Surveyor-General's Office,  
Colombo, September 13, 1917.

Scale of 4 Chains to an Inch.

W. C. S. INGLES,  
Surveyor-General.

Lot.	Name of Land.	II.—Preliminary plan 479.	Extent, A. R. P.
29E1	Edalatugollehenegala (rock)		0 1 21

and bounded as follows: on the north and east by Edalatugollehena sold to Karunapedige Kiriya under the Waste Lands Ordinances; on the south by Bogahamulahena sold by the Crown (T. P. 322,988), Bogahamulahena declared the property of the Crown under the Waste Lands Ordinances; on the west by Edalatugollehena sold to Karunapedige Kiriya under the Waste Lands Ordinances.



Surveyor-General's Office,  
Colombo, September 13, 1917.

Scale of 4 Chains to an Inch.

J. M. DAVIES,  
Special Officer.

W. C. S. INGLES,  
Surveyor-General.

October 10, 1917.

**Kurunegala S. O. No. 1,910.**

**Order under Section 2 of "The Waste Lands Ordinances of 1897, 1899, 1900, and 1903," declaring Lands to be Crown Property.**

In the matter of the lands commonly called or known as Panaketugalkanda (forest), and Panaketugalkanda (road reservation), situate in the village of Hanhamunawa, in the Walagam pattu korale of the Dewamedhi hatpattu of the Kurunegala District, in the North-Western Province, and of "The Waste Lands Ordinances of 1897, 1899, 1900, and 1903."

THE notice required by section 1 of "The Waste Lands Ordinances of 1897, 1899, 1900, and 1903," having been duly published in manner prescribed by that section in respect of the above-named lands (*vide* Notice No. 6,440), and no claim having been made to the said lands or to any interest therein within the period of three months from the date specified in the said notice, I, John Murray Davies, Special Officer appointed under section 28 of the said Ordinances, specified in the said notice, do hereby on this 27th day of October, 1917, order and declare that the said lands, as more fully described herein below, situate in the village of Hanhamunawa, in the Walagam pattu korale of the Dewamedhi hatpattu of the Kurunegala District, in the North-Western Province, and shown as lots 1 and 3 in preliminary plan 783 and in the annexed diagram, and containing in extent 4 acres and 28 perches, are the property of the Crown.

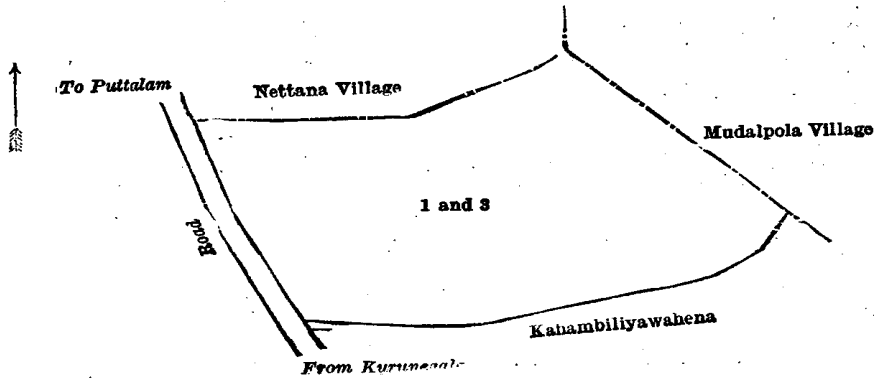
*Description of the Lands referred to.*

The following lots situated in the village of Hanhamunawa, in the Walagam pattu korale of the Dewameddi hatpattu of the Kurunegala District, in the North-Western Province, as described in the annexed diagram :—

Preliminary plan 783.

Lot.	Name of Land.	Extent, A. R. P.
1	Panaketugalkanda (forest)	4 0 1
3	Do. (road reservation)	0 0 27
		4 0 28

and bounded as follows : on the north by the village limit of Nettana ; on the east by the village limit of Mudalpola ; on the south by Kahambiliyawahena claimed by M. J. Cooray ; on the west by the road from Kurunegala to Puttalam.



Surveyor-General's Office,  
Colombo, February 10, 1917.

Scale of 4 Chains to an Inch.

A. H. G. DAWSON,  
for Surveyor-General.

October 27, 1917.

J. M. DAVIES,  
Special Officer.

**Kurunegala S. O. No. 1,911.**

**Order under Section 2 of "The Waste Lands Ordinances of 1897, 1899, 1900, and 1903," declaring Lands to be Crown Property.**

In the matter of the lands commonly called or known as Palugollawattahena and Palugolladalupottehena, situate in the village of Hunupola, in the Mahagalboda Egoda korale of the Hiriyala hatpattu of the Kurunegala District, in the North-Western Province, and of "The Waste Lands Ordinances of 1897, 1899, 1900, and 1903."

THE notice required by section 1 of "The Waste Lands Ordinances of 1897, 1899, 1900, and 1903," having been duly published in manner prescribed by that section in respect of the above-named lands (*vide* Notice No. 6,432), and no claim having been made to the said lands or to any interest therein within the period of three months from the date specified in the said notice, I, John Murray Davies, Special Officer appointed under section 28 of the said Ordinances, under and by virtue of the powers vested in me in that behalf by section 2 of the said Ordinances, do hereby on this 31st day of October, 1917, order and declare that the said lands, as more fully described herein below, situate in the village of Hunupola, in the Mahagalboda Egoda korale of the Hiriyala hatpattu of the Kurunegala District, in the North-Western Province, and shown as lots 160 and 176 in preliminary plan 1,314 and in the annexed diagram, and containing in extent 3 acres and 1 rood, are the property of the Crown.

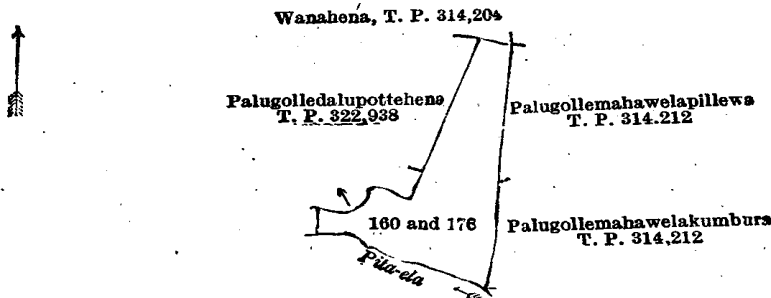
*Description of the Lands referred to.*

The following lots situated in the village of Hunupola, in the Mahagalboda Egoda korale of the Hiriyala hatpattu of the Kurunegala District, in the North-Western Province, as described in the annexed diagrams :—

Preliminary plan 1,314.

Lot.	Name of Land.	Extent, A. R. P.
160	Palugollawattahena	2 2 32
176	Palugolladalupottehena	0 2 8
		3 1 0

and bounded as follows : on the north by Wanahena sold by the Crown (T. P. 314,204) ; on the east by Palugollemahawelapillewa sold by the Crown (T. P. 314,212), Palugollemahawelakumbura sold by the Crown (T. P. 314,212) ; on the south by Pita-ela ; on the west by Palugolladalupottehena sold by the Crown (T. P. 314,214), Palugolladalupotekumbura claimed by Herathamillage Punchi Banda, Palugolladalupottehena sold by the Crown (T. P. 322,938).



Surveyor-General's Office,  
Colombo, January 26, 1917.

Scale of 8 Chains to an Inch.

A. H. G. DAWSON,  
for Surveyor-General.

October 31, 1917.

J. M. DAVIES,  
Special Officer.

**Kurunegala S. O. No. 1,912.****Order under Section 2 of "The Waste Lands Ordinances of 1897, 1899, 1900, and 1903," declaring Lands to be Crown Property.**

In the matter of the lands commonly called or known as Higgahamulahena (approach road to cemetery), Nabiritahena (cemetery), situate in the village of Pallepitiya, in the Yatikaha korale south of the Katugampola hatpattu of the Kurunegala District, in the North-Western Province, and of "The Waste Lands Ordinances of 1897, 1899, 1900, and 1903."

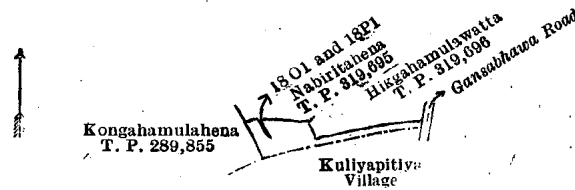
THE notice required by section 1 of "The Waste Lands Ordinances of 1897, 1899, 1900, and 1903," having been duly published in manner prescribed by that section in respect of the above-named lands (*vide* Notice No. 6,446), and no claim having been made to the said lands or to any interest therein within the period of three months from the date specified in the said notice, I, Norman Albert Hampton, Special Officer appointed under section 28 of the said Ordinances, under and by virtue of the powers vested in me in that behalf by section 2 of the said Ordinances, do hereby on this 31st day of October, 1917, order and declare that the said lands, as more fully described herein below, situate in the village of Pallepitiya, in the Yatikaha korale south of the Katugampola hatpattu of the Kurunegala District, in the North-Western Province, and shown as lots 18 O 1 and 18 P 1 in preliminary plan 977 and in the annexed diagram, and containing in extent 1 rood and 36 perches, are the property of the Crown.

*Description of the Lands referred to.*

The following lots situated in the village of Pallepitiya, in the Yatikaha korale south of the Katugampola hatpattu of the Kurunegala District, in the North-Western Province, as described in the annexed diagram:—

		Preliminary plan 977.		
Lot.	Name of Land.	Extent, A. R. P.		
18 O 1	Higgahamulahena (approach road to cemetery) ..	..	0	0 20
18 P 1	Nabiritahena (cemetery) ..	..	0	1 16
			0	1 36

and bounded as follows: on the north by Nabiritahena (T. P. 319,695) sold by the Crown, Higgahamulawatta (T. P. 319,696) sold by the Crown; on the east by the Gansabhawa road; on the south by the village limit of Kuliypitiya; on the west by Kongahamulahena (T. P. 289,855) sold by the Crown.



Surveyor-General's Office,  
Colombo, February 22, 1917.

Scale of 8 Chains to an Inch.

A. H. G. DAWSON,  
for Surveyor-General.

October 31, 1917. N. A. HAMPTON,  
Special Officer.

**Kurunegala S. O. No. 1,913.****Order under Section 2 of "The Waste Lands Ordinances of 1897, 1899, 1900, and 1903," declaring Lands to be Crown Property.**

In the matter of the lands commonly called or known as Elakanda (channel reservation), &c., situate in the village of Barube, in the Mahagalboda Egoda korale of the Hiriyala hatpattu of the Kurunegala District, in the North-Western Province, and of "The Waste Lands Ordinances of 1897, 1899, 1900, and 1903."

THE notice required by section 1 of "The Waste Lands Ordinances of 1897, 1899, 1900, and 1903," having been duly published in manner prescribed by that section in respect of the above-named lands (*vide* Notice No. 6,298), and no claim having been made to the said lands or to any interest therein within the period of three months from the date specified in the said notice, I, John Murray Davies, Special Officer appointed under section 28 of the said Ordinances, under and by virtue of the powers vested in me in that behalf by section 2 of the said Ordinances, do hereby on this 10th day of October, 1917, order and declare that the said lands, as more fully described herein below, situate in the village of Barube, in the Mahagalboda Egoda korale of the Hiriyala hatpattu of the Kurunegala District, in the North-Western Province, and shown as lots I 1015A, I 1015½A, J 1015A, P 1015A, U 1015A, B 1016A, C 1016B, D 1016A, E 1016B, F 1016A, K 1016A, L 1016A, 9988, R 1011F, S 1011C, Q 1011E, R 1011A, R 1011D, S 1011A, K 1012A, M 1012A, O 1012A, Q 1012A, V 1012A, Y 1012A, Z 1012A, A 1010½, and A 1010¼ in preliminary plans 2,009, 2,010, 2,007 and in the annexed diagrams, and containing in extent 66 acres 3 roods and 33 perches, are the property of the Crown.

*Description of the Lands referred to.*

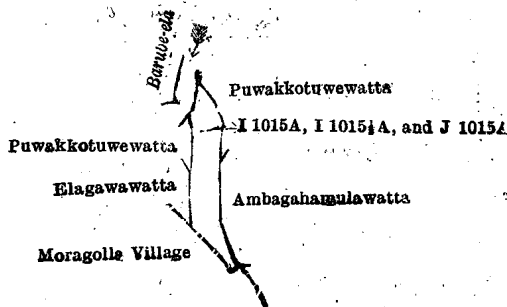
The following lots situated in the village of Barube, in the Mahagalboda Egoda korale of the Hiriyala hatpattu of the Kurunegala District, in the North-Western Province, as described in the annexed diagrams:—

## I.—Preliminary plan 2,009.

		I.—Preliminary plan 2,009.		
Lot.	Name of Land.	Extent, A. R. P.		
I 1015A	Elakanda (channel reservation) ..	..	0	0 14
I 1015½A	Do. ( do. ) ..	..	0	0 4
J 1015A	Do. ( do. ) ..	..	0	0 15
			0	0 33

and bounded as follows: on the north by Puwakkotuwwatta claimed by T. Dingiri Banda, Korala, and another; on the east by Puwakkotuwwatta claimed by T. Dingiri Banda, Korala, and another, Ambaghamulawatta claimed by Punchirajage Menikhamy and another; on the south by the village limit of Moragolla; on the west by Elagawawatta claimed by T. Dingiri Banda, Korala, and another, Puwakkotuwwatta claimed by ditto, the Barube-ela.





Surveyor-General's Office,  
Colombo, January 4, 1917.

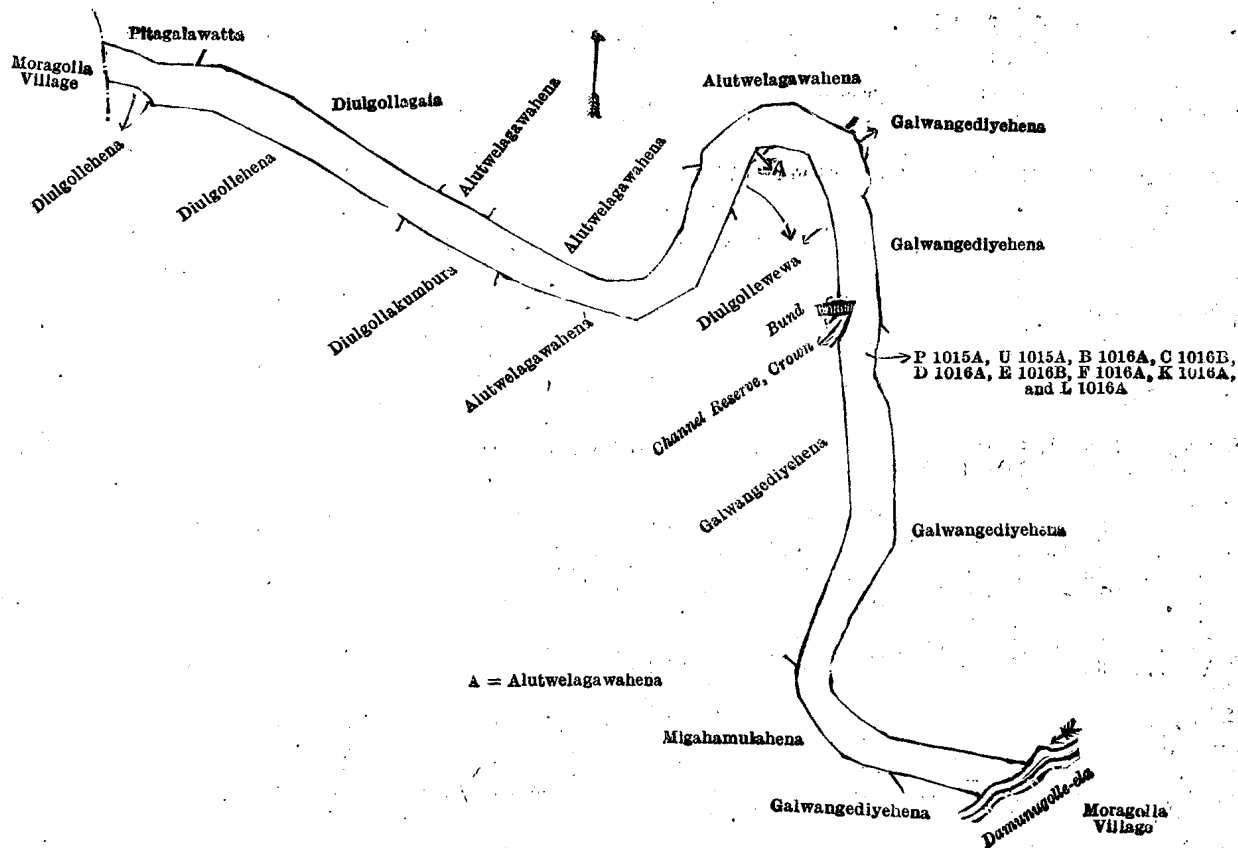
Scale of 4 Chains to an Inch.

A. H. G. DAWSON,  
for Surveyor-General.

II.—Preliminary plan 2,010.

Lot.	Name of Land.	Extent, A. R. P.	Lot.	Name of Land.	Extent, A. R. P.
P 1015A	Channel reservation	0 0 20	F 1016A	Channel reservation	0 2 4
U 1015A	Do.	0 0 32	K 1016A	Do.	0 0 14
B 1016A	Do.	0 0 5	L 1016A	Do.	0 3 21
C 1016B	Do.	0 1 4			
D 1016A	Do.	0 1 33			2 3 1
E 1016B	Do.	0 0 28			

and bounded as follows : on the north by Pitagalawatta claimed by Arachchi Naide and others, Diulgollagala claimed by Ungalage Kira and another, Alutwelagawahena claimed by Dewayalage Kira ; on the east by Galwangediyehena claimed by Jayakodiya Arachchige Mal Naide and another, Galwangediyehena claimed by Dingiri Menika and others, Damunugollela (the village limit of Moragolla) ; on the south by Galwangediyehena claimed by Dingiri Menika and others, Migahamulawahena claimed by Panchiralage Menikrala, Galwangediyehena claimed by Dingiri Menika and others, channel reservation claimed by the Crown, a bund, Diulgollewewa claimed by Dewayalage Kira, Alutwelagawahena claimed by Dewayalage Kira, Diulgollewewa claimed by Dewayalage Kira, Alutwelagawahena claimed by Dewayalage Kira, Diulgollakumbura claimed by Dewayalage Kira, Diulgollehena claimed by Dewayalage Kira ; on the west by the village limit of Moragolla



Surveyor-General's Office,  
Colombo, January 4, 1917.

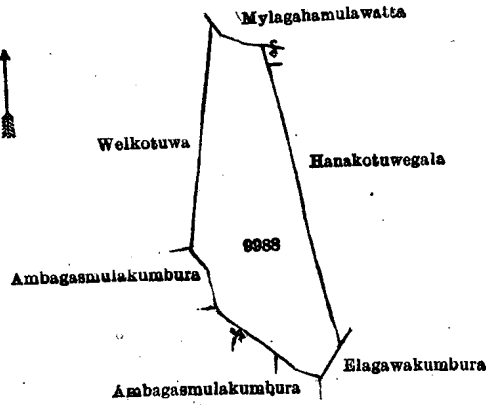
Scale of 4 Chains to an Inch.

A. H. G. DAWSON,  
for Surveyor-General.

III.—Preliminary plan 2,007.

Lot.	Name of Land.	Extent, A. R. P.
9988	Hunupissugala (rock)	1 21

and bounded as follows : on the north by Mylagahamulawatta claimed by J. A. Ungu Naide ; on the east by Mylagahamulawatta claimed by J. A. Ungu Naide, Henakotuwegala claimed by K. M. Ukku Banda ; on the south by Elagawakumbura claimed by Gedivedaralage Panchirala Vedarala, Ambagasmulakumbura claimed by Ukku Bandalage Panchi Banda, channel reserve belonging to the Crown ; on the west by Ambagaskumbura claimed by Appu Naidelage Ungu Naide and Panchi Naide, Welkotuwa claimed by Bamunu Mudiyansele Ranhary and others.



Surveyor-General's Office,  
Colombo, September 18, 1916.

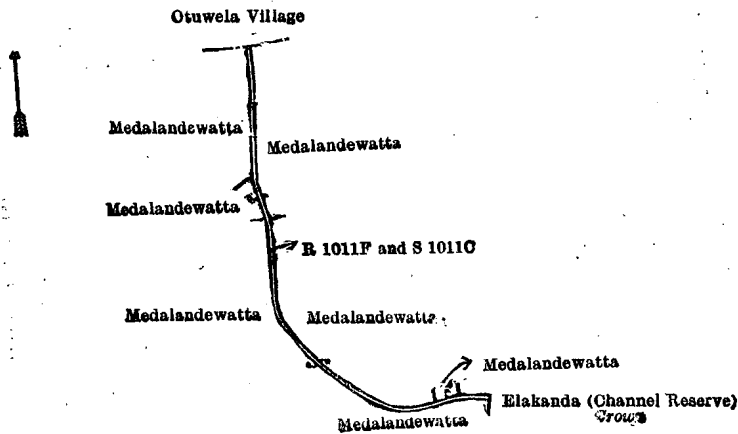
Scale of 4 Chains to an Inch.

G. K. THORNHILL,  
for Surveyor-General.

IV.—Preliminary plan 2,007.

Lot.	Name of Land.	Extent, A. R. P.
R 1011F	Irrigation ela	0 0 6
S 1011C	Do.	0 0 6
		0 0 12

and bounded as follows : on the north by the village limit of Otuwela ; on the east by Medalandewatta claimed by Puswelle Dewayalage Kira, Elakanda (channel reserve) belonging to the Crown ; on the south by Medalandewatta claimed by Puswelle Dewayalage Kira, ditto claimed by Tikiradewalalage Ukkuwa.



Surveyor-General's Office,  
Colombo, September 18, 1916.

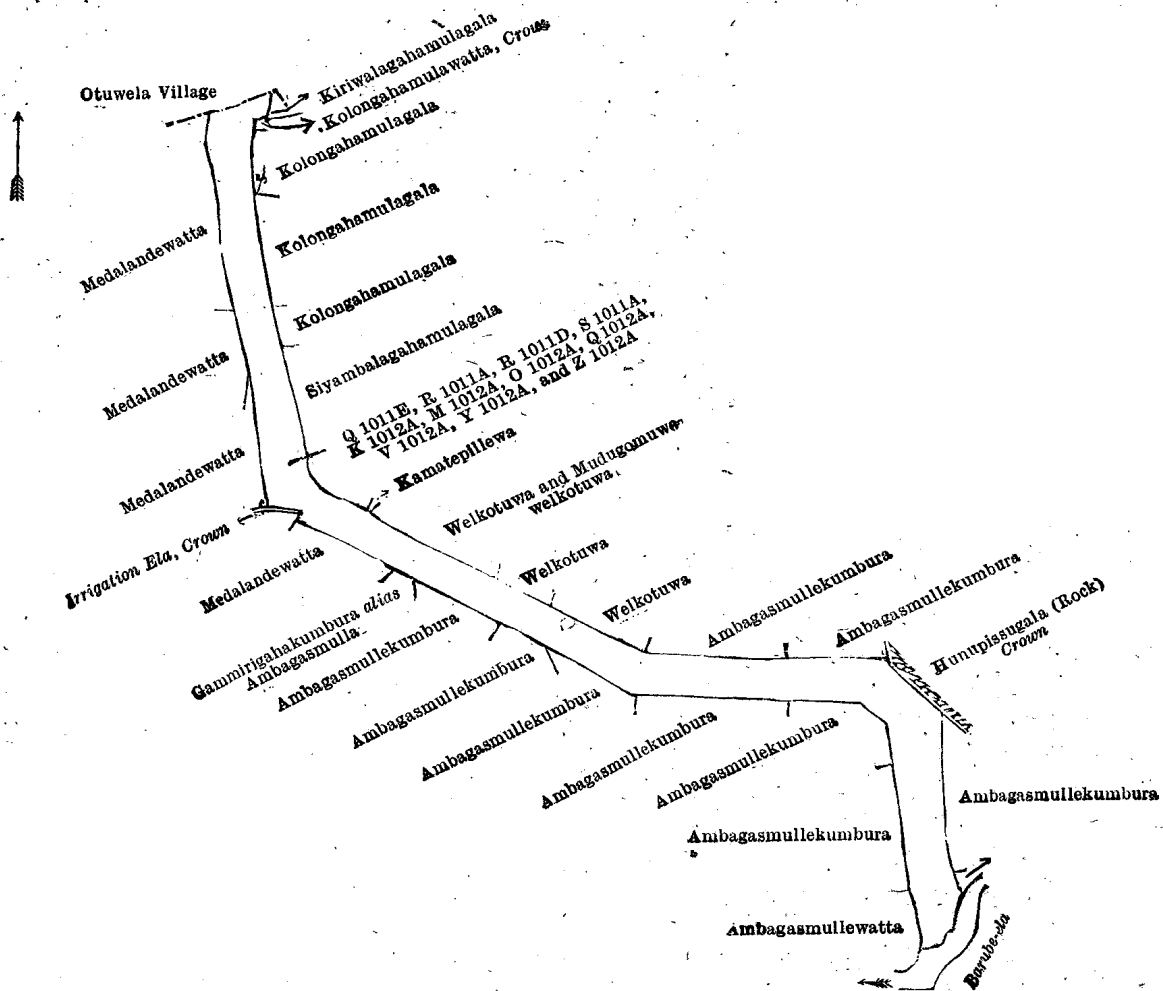
Scale of 4 Chains to an Inch.

G. K. THORNHILL,  
for Surveyor-General.

V.—Preliminary plan 2,007.

Lot.	Name of Land.	Extent, A. R. P.	Lot.	Name of Land.	Extent, A. R. P.
Q 1011E	Elakanda (channel reserve)	0 2 25	Q 1012A	Channel reserve	0 1 3
R 1011A	Channel reserve	0 1 4	V 1012A	Do.	0 0 21
R 1011D	Channel bund	0 0 6	Y 1012A	Do.	0 1 16
S 1011A	Channel and bund	0 0 2	Z 1012A	Do.	0 1 1
K 1012A	Channel reserve	0 0 33			2 1 35
M 1012A	Do.	0 0 16			
O 1012A	Do.	0 0 28			

and bounded as follows : on the north by the village limit of Otuwela ; on the east by Kiriwalagahamulagala claimed by Mudalihamillage Menikappu and others, Kolongahamulawatta claimed by the Crown, Kolongahamulagala claimed by R. M. Banda, Kolongahamulagala claimed by Ratnayaka Mudiyansele Banda, Kolongahamulagala claimed by Lokukuruppu Arachchige John Sinno and Mango Nona, Siyambalagahamulagala claimed by Dewayalage Kira and others, Kamatepillewa claimed by Kiri Banda and Ausadahami, Welkotuwa and Mudugamuwawelkotuwa claimed by Jayakodiya Arachchige Mal Naide and another, Welkotuwa claimed by Ukku Bandalage Punchi Menika, Welkotuwa claimed by Mudiyansege Appuhami, Ambagasmullakumbura claimed by Dingiri Naidelage Ungahami Nachchire and others, Ambagasmullakumbura claimed by Appu Naidelage Unga Naide and another, Hunupissugala (rock) claimed by the Crown, Ambagasmullakumbura claimed by Ukku Bandalage Punchi Banda ; on the south by Barube-ela ; on the west by Ambagasmullewatta claimed by Ukku Bandalage Punchi Menika, Ambagasmullakumbura claimed by Ukku Bandalage Punchi Banda, Ambagasmullakumbura claimed by Appu Naidelage Unga Naide and Punchi Naide, Ambagasmullakumbura claimed by Dingiri Naidelage Ungahami Nachchire and another, Ambagasmullekumbura claimed by Juanis and Omera Tuwan, Ambagasmullekumbura claimed by Jayakodiya Arachchige Kalu Naide, Ambagasmullekumbura claimed by Emagamaralage Ranhamy and another, Gammirigahakumbura *alias* Ambagasmulla claimed by Wittenaidelage Erimi Nachchire and others, Medalandewatta claimed by Puswelle Dewayalage Kira, irrigation ela claimed by the Crown, Medalandewatta claimed by Puswelle Dewayalage Kira.



Surveyor-General's Office,  
Colombo, September 18, 1916.

Scale of 4 Chains to an Inch.

G. K. THORNHILL,  
for Surveyor-General.

VI.—Preliminary plan 2,007.

Lot.	Name of Land.	Extent, A. R. P.
A 1010 $\frac{1}{2}$	Barubekele ..	59 1 13
A 1010 $\frac{1}{4}$	Cart road ..	0 2 38
		60 0 11

and bounded as follows: on the north by the village limit of Otuwela, the boundary of the Hetahaye korale; on the east by the boundary of the Hetahaye korale, the village limit of Aturukurutenna, Barubekele claimed by the Crown, Puhulhena sold by the Crown (T. P. 263,524), Puhulhenawatta belonging to the Crown, Puhulhena (reservation for road) belonging to the Crown, the village limit of Aturukurutenna; on the south by Barube-ela, Pitakotuwehena claimed by T. Sudana and others, Galamullepillewa claimed by Ganitayakdessalage Puncha and Kira, Dematalandehena claimed by Yaddessalage Puncha and others, Dematalandehena claimed by Vidanelage Appu Naide and others, Dematalandehena claimed by Tammettekkaragalage Ganita and Puncha, Dematalandehena claimed by Kiriya Balitiyannalage Tikira Balitiyanna, the village limit of Otuwela; on the west by the village limit of Otuwela.

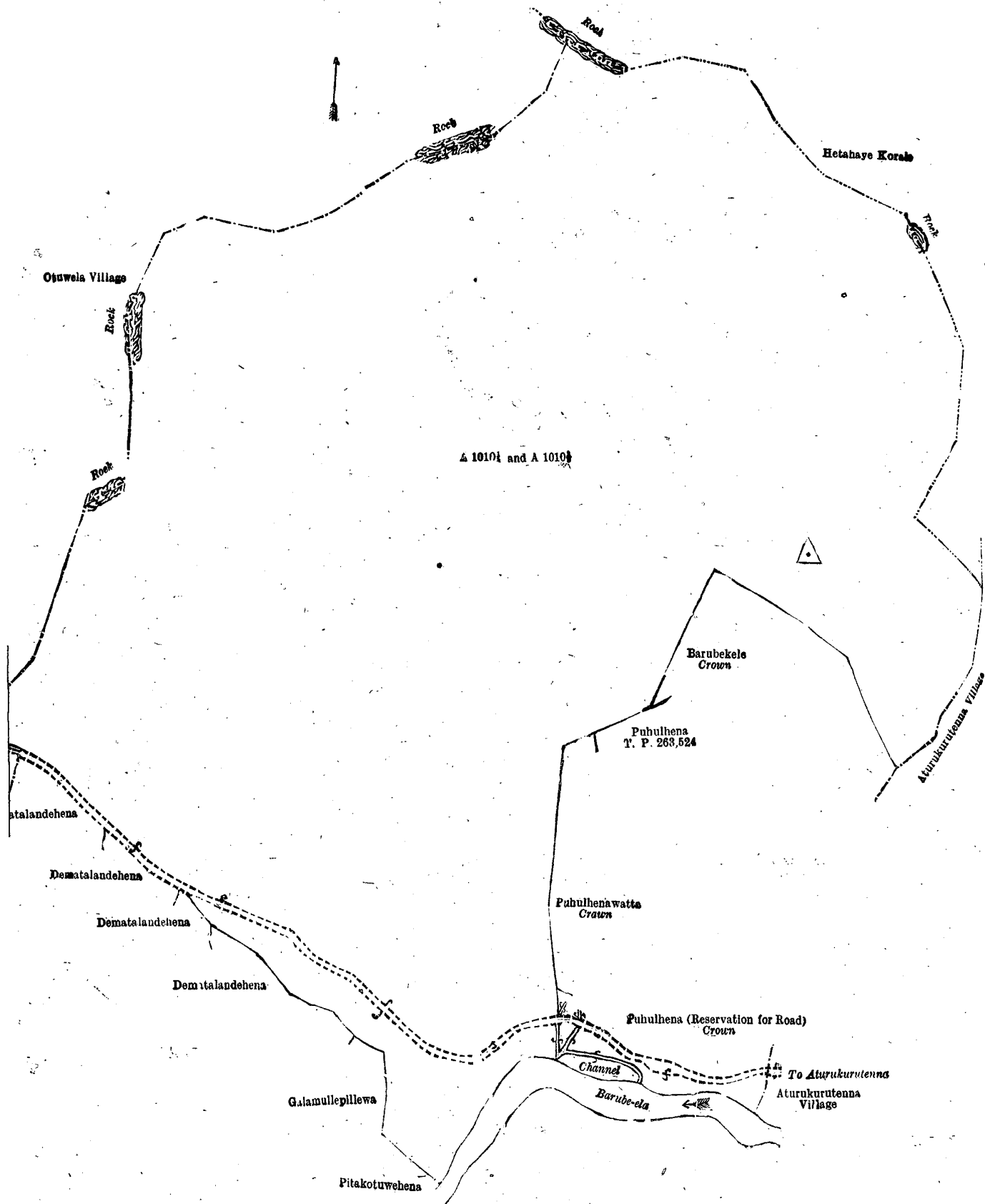
[For Diagram see page 714.]

**Kurunegala S. O. No. 1,914.**

**Order under Section 2 of "The Waste Lands Ordinances of 1897, 1899, 1900, and 1903,"  
declaring Lands to be Crown Property.**

In the matter of the lands commonly called or known as Udawelepillewa, Weediyawattehena, and Mahakumburahena, situate in the village of Godawita, in the Rekko pattu korale of the Dambadeni hatpattu of the Kurunegala District, in the North-Western Province, and of "The Waste Lands Ordinances of 1897, 1899, 1900, and 1903."

THE notice required by section 1 of "The Waste Lands Ordinances of 1897, 1899, 1900, and 1903," having been duly published in manner prescribed by that section in respect of the above-named lands (*vide* Notice No. 6,434), and no claim having been made to the said lands or to any interest therein within the period of three months from the date specified in the said notice, I, Norman Albert Hampton, Special Officer appointed under section 28 of the said Ordinances, under and by virtue of the powers vested in me in that behalf by section 2 of the said Ordinances, do hereby on this 29th day of October, 1917, order and declare that the said lands, as more fully described herein below, situate in the village of Godawita, in the Rekko pattu korale of the Dambadeni hatpattu of the Kurunegala District, in the North-Western Province, and shown as lots 78, 103, and 110 in preliminary plan 1,489 and in the annexed diagram, and containing in extent 3 acres 2 roods and 9 perches, are the property of the Crown.



Surveyor-General's Office,  
Colombo, September 18, 1916.

Scale of 4 Chains to an Inch.

G. K. THORNHILL,  
for Surveyor-General.

October 10, 1917.

J. M. DAVIES,  
Special Officer.

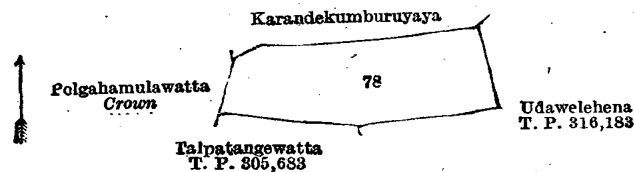
*Description of the Lands referred to.*

The following lots situated in the village of Godawita, in the Rekko pattu korale of the Dambadeni hatpattu of the Kurunegala District, in the North-Western Province, as described in the annexed diagrams:—

## I.—Preliminary plan 1,489.

Lot.	Name of Land.	Extent, A. R. P.
78	Udawelepillewa	0 3 24

and bounded as follows: on the north by Karandekumburuyaya (private); on the east by Udawelehena sold by the Crown (T. P. 316,183); on the south by Udawelehena sold by the Crown (T. P. 316,183), Talpatangewatta sold by the Crown (T. P. 305,683); on the west by Polgahamulawatta belonging to Crown.



Surveyor-General's Office,  
Colombo, February 27, 1917.

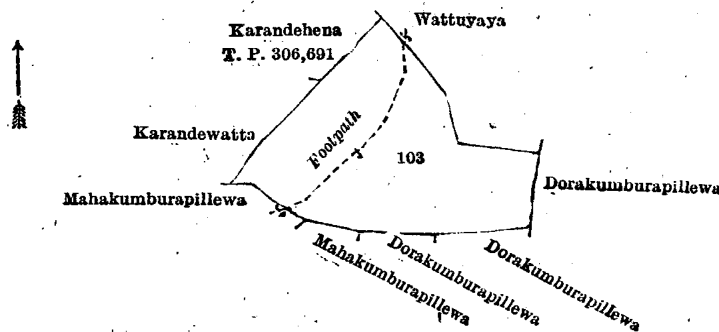
Scale of 4 Chains to an Inch.

A. H. G. DAWSON,  
for Surveyor-General.

## II.—Preliminary plan 1,489.

Lot.	Name of Land.	Extent, A. R. P.
103	Weediyawattehena	1 2 20

and bounded as follows: on the north by Karandehena sold by the Crown (T. P. 306,691), Wattuyaya (private); on the east by Dorakumburapillewa claimed by Bamunu Mudiyanselegé Ukkurala and another; on the south by Dorakumburapillewa claimed by Bamunu Mudiyanselegé Bandirala and another, Dorakumburapillewa claimed by Samarakoon Mudiyanselegé Kiri Menika and another, Mahakumburepillewa claimed by Bamunu Mudiyanselegé Ukkuhamy and another, Mahakumburepillewa claimed by Bamunu Mudiyanselegé Ranhamy and others; on the west by Karandewatta claimed by Samarakoon Mudiyanselegé Appuhamy, Karandehena sold by the Crown (T. P. 306,691).



Surveyor-General's Office,  
Colombo, February 27, 1917.

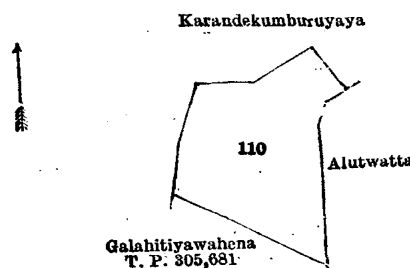
Scale of 4 Chains to an Inch.

A. H. G. DAWSON,  
for Surveyor-General.

## III.—Preliminary plan 1,489.

Lot.	Name of Land.	Extent, A. R. P.
110	Mahakumburahena	1 0 5

and bounded as follows: on the north by Karandekumburuyaya (private); on the east by Alutwatta claimed by Indaraneris Saram Appuhamy and others; on the south by Galahitiyawahena sold by the Crown (T. P. 305,681); on the west by Karandekumburuyaya (private).



Surveyor-General's Office,  
Colombo, February 27, 1917.

Scale of 4 Chains to an Inch.

A. H. G. DAWSON,  
for Surveyor-General.

N. A. HAMPTON,  
Special Officer.

October 29, 1917.

## Kurunegala S. O. No. 1,915.

**Order under Section 2 of "The Waste Lands Ordinances of 1897, 1899, 1900, and 1903,"  
declaring Lands to be Crown Property.**

In the matter of the lands commonly called or known as Gansabhawa road, &c., situate in the village of Epaladeniya, in the Udukaha korale west of the Dambadeni hatpattu of the Kurunegala District, in the North-Western Province, and of "The Waste Lands Ordinances of 1897, 1899, 1900, and 1903."

THE notice required by section 1 of "The Waste Lands Ordinances of 1897, 1899, 1900, and 1903," having been duly published in manner prescribed by that section in respect of the above-named lands (*vide* Notice No. 6,339), and no claim having been made to the said lands or to any interest therein within the period of three months from the date specified in the said notice, I, Norman Albert Hampton, Special Officer appointed under section 28 of the said Ordinances, under and by virtue of the powers vested in me in that behalf by section 2 of the said Ordinances, do hereby on this 25th day of

October, 1917, order and declare that the said lands, as more fully described herein below, situate in the village of Epaladeniya, in the Udukaha korale west of the Dambadeni hatpattu of the Kurunegala District, in the North-Western Province, and shown as lots 3A, 60, 13, 29, 29A, 59, 33, 33A, 33B, 39, 58, 42A, 42B, 47B, 48B, 50, 51, 57 in preliminary plan 570 and in the annexed diagrams, and containing in extent 37 acres and 1 rood, are the property of the Crown.

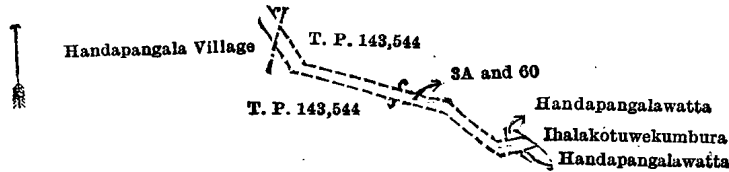
*Description of the Lands referred to.*

The following lots situated in the village of Epaladeniya, in the Udukaha korale west of the Dambadeni hatpattu of the Kurunegala District, in the North-Western Province, as described in the annexed diagrams:—

I.—Preliminary plan 570.

Lot.	Name of Land.	Extent, A. R. P.
3A ..	Gansabhawa road	0 0 2
60 ..	Do.	0 0 21
		0 0 23

and bounded as follows: on the north by T. P. 143,544, Handapangalawatta claimed by D. P. Wijayawardena; on the east by Ihalakotuwekumbura claimed by Peiris Appu and others, Handapangalawatta sold by the Crown; on the south by T. P. 143,544; on the west by the village limit of Handapangala.



Surveyor-General's Office,  
Colombo, July 28, 1916.

Scale of 4 Chains to an Inch.

G. K. THORNHILL,  
for Surveyor-General.

II.—Preliminary plan 570.

Lot.	Name of Land.	Extent, A. R. P.
13 ..	Delgollemukalana <i>alias</i> Nagahakelemukalana	7 0 6

and bounded as follows: on the north by Kapuwatta claimed by Hitihamillage Appuhamy, the village limit of Riloluwa; on the east by the village limit of Riloluwa; on the south by an ela, Alutwatta claimed by Senanayaka Mudiyansele Appuhamy; on the west by Kajugahamulawatta sold by the Crown, Kajuhnewatta sold by the Crown, Kongahamulawatta claimed by Hitihamillage Ukku Banda.



Surveyor-General's Office,  
Colombo, July 28, 1916.

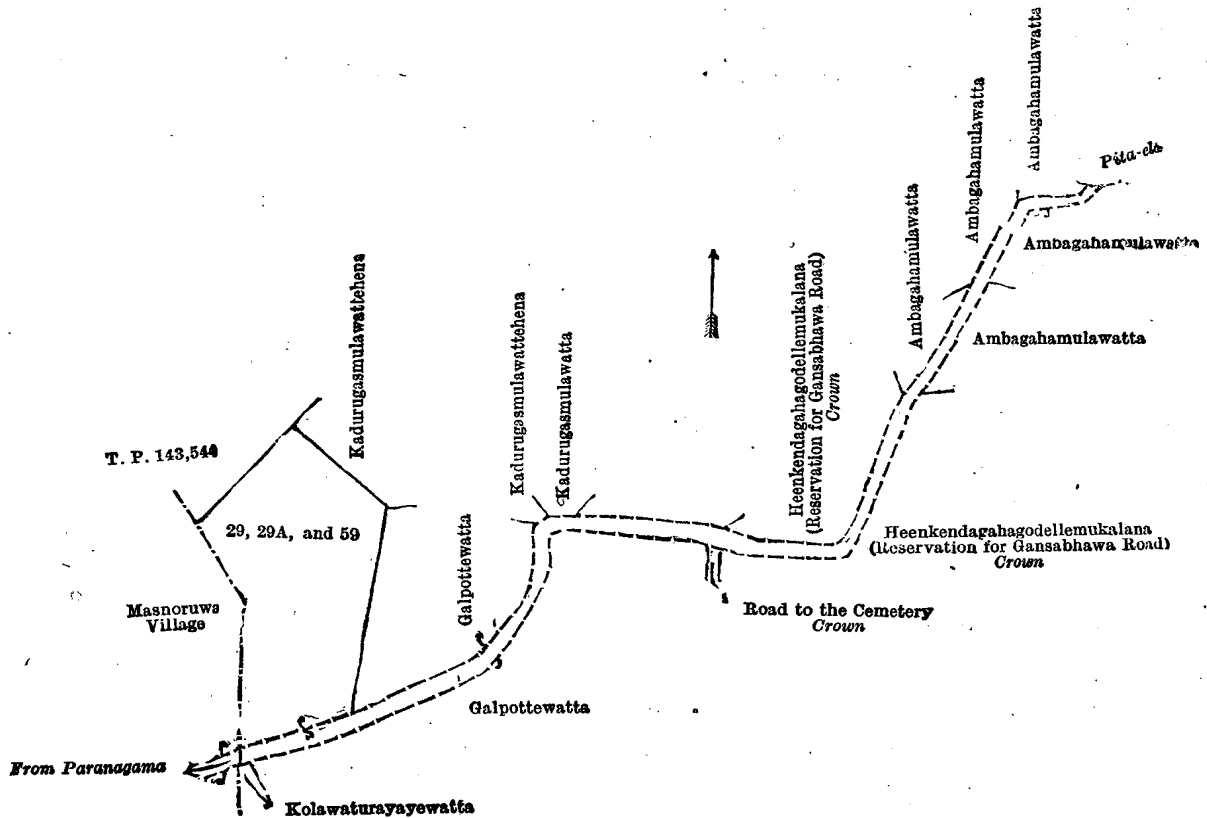
Scale of 4 Chains to an Inch.

G. K. THORNHILL,  
for Surveyor-General.

III.—Preliminary plan 570.

Lot.	Name of Land.	Extent, A. R. P.
29 ..	Weniwelgodellemukalana	1 2 32
29A ..	Do. (reservation for Gansabhawa road)	0 0 3
59 ..	Gansabhawa road	0 2 28
		2 1 23

and bounded as follows: on the north by T. P. 143,544, Kadurugasmulawattehena claimed by Senanayaka Mudiyansele Punchappuhamy and another, Galpottewatta claimed by Kiriarachchige Abilinu Appuhamy and others, Kadurugasmulawattehena claimed by Senanayake Mudiyansele Punchappuhamy and another, Kadurugasmulawatta claimed by Senanayake Mudiyansele Punchappuhamy and another, Kadurugasmulawattehena claimed by ditto, Heenkendagahagodellemukalana (reservation for Gansabhawa road) claimed by the Crown, Ambagahamulawatta claimed by Senanayaka Mudiyansele Ukku Menika and another, Ambagahamulawatta claimed by Hitihamillage Appuhamy Vel-Vidane, Pita-ela; on the east by Ambagahamulawatta claimed by Hitihamillage Appuhamy Vel-Vidane, Ambagahamulawatta sold by the Crown, Heenkendagahagodellemukalana (reservation for Gansabhawa road) claimed by the Crown; on the south by a road to the cemetery claimed by the Crown, Galpottewatta claimed by Kiriarachchige Abilinu Appuhamy and others, Kola-waturayayewatta claimed by Sembakutti Arachchige Karolis Silva of Katana and another; on the west by a road from Paranagama, the village limit of Masnoruwa.



Surveyor-General's Office,  
Colombo, July 28, 1916.

Scale of 4 Chains to an Inch.

G. K. THORNHILL,  
for Surveyor-General.

IV.—Preliminary plan 570.

Lot.	Name of Land.	Extent, A. R. P.	Lot.	Name of Land.	Extent, A. R. P.
33	Heenkendagahagodellemukalana	19 2 2	39	Minipitiya (cemetery)	1 3 36
33A	Do. (reservation for Gansabhawa road)	0 0 8	58	Road to the cemetery	0 1 18
33B	Do. (do.)	0 0 8			21 3 32

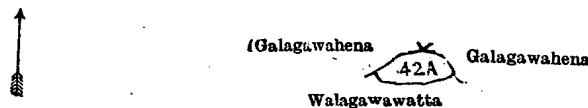
and bounded as follows: on the north by Ambagahamulawatta sold by the Crown, Ambagahamulawatta claimed by Senanayake Mudiyansele Kirihamy, *ex-Vidane*, Ulugederawatta sold by the Crown, Innawatta claimed by Senanayake Mudiyansele Dingiri Menika and others, Millagahamulawatta claimed by Senanayake Mudiyansele Punchappuhamy and another, Batadombagahamulawatta claimed by Senanayake Mudiyansele Dingiri Menika and another; on the east by Kanuketiyawatta claimed by Senanayake Mudiyansele Appuhamy and another, Vellaveheenewatta sold by the Crown, Vellaveheenewatta claimed by Senanayake Mudiyansele Ukku Banda and others, Vellaveheenewatta claimed by Senanayake Mudiyansele Ukku Banda and others, Kosgahamulawatta claimed by Vidane Patirannehelage Koranelis Peiris and others, Kosgahamulawatta claimed by ditto, Galagawahena, claimed by Senanayake Mudiyansele Kirihamy, *ex-Vidane*; on the south by Welihenewatta sold by the Crown; on the west by Welihenewatta sold by the Crown, Heenkendagahagodellehena sold by the Crown, Galpottewatta claimed by Kiriarachchige Abilinu Appuhamy and others, Kadurugasmulawattahena claimed by Senanayake Mudiyansele Punchappuhamy and another, Bogahamulawatta claimed by Hitihamillage Appuhamy Arachchi and another, Ambagahamulawatta sold by the Crown.

[For Diagram see page 718.]

V.—Preliminary plan 570.

Lot.	Name of Land.	Extent, A. R. P.
42A	Pinwala (water-hole)	0 0 12

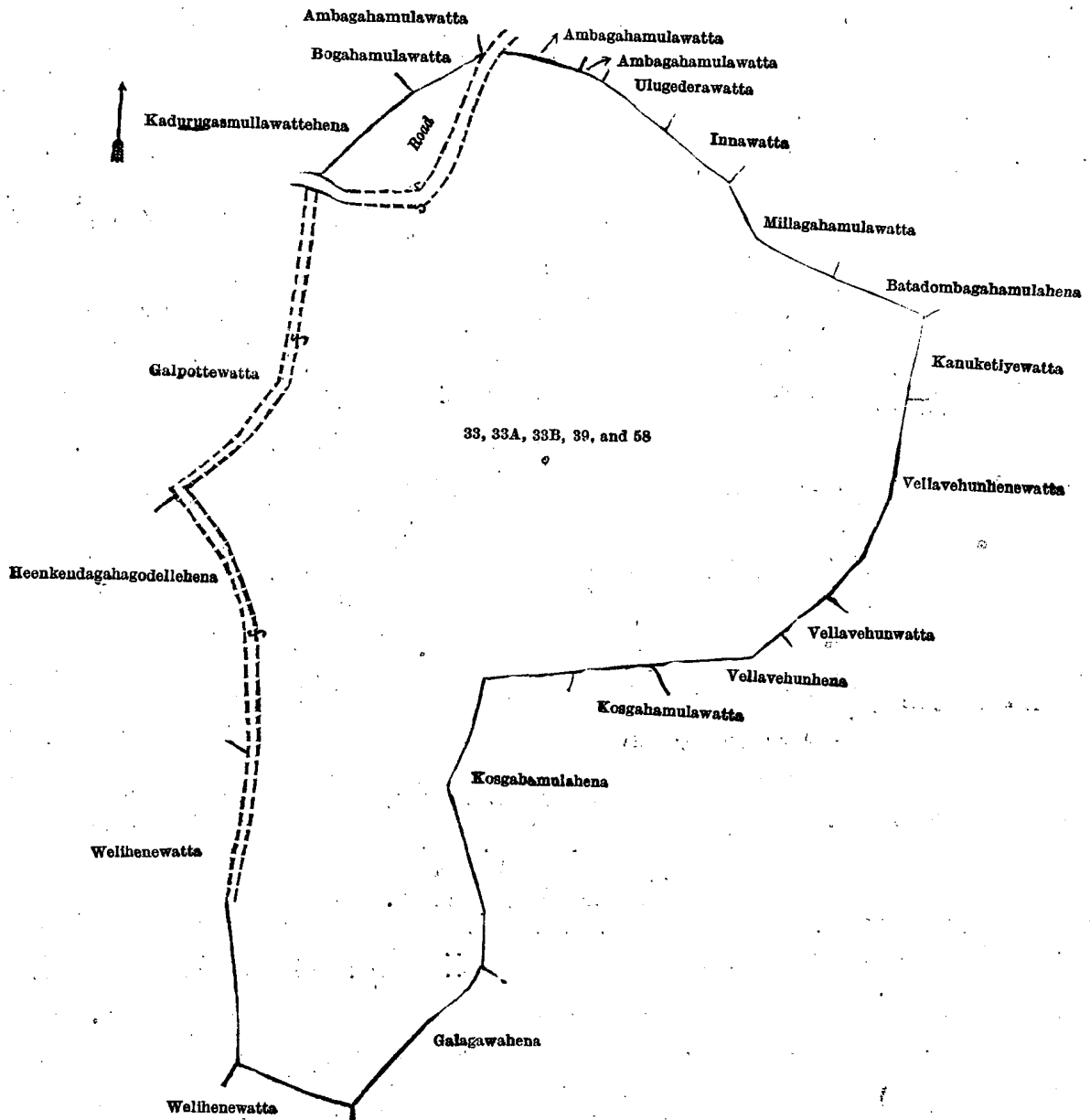
and bounded as follows: on the north by Galagawahena claimed by Senanayake Mudiyansele Kirihamy, *ex-Vidane*; on the east by Galagawahena claimed by Senanayake Mudiyansele Kirihamy, *ex-Vidane*; on the south by Walagawatta claimed by Hitihamy Appuhamillage Appusinnu; on the west by Galagawahena claimed by Senanayake Mudiyansele Kirihamy, *ex-Vidane*.



Surveyor-General's Office,  
Colombo, July 28, 1916.

Scale of 4 Chains to an Inch.

G. K. THORNHILL,  
for Surveyor-General.



Surveyor-General's Office,  
Colombo, July 28, 1916.

Scale of 4 Chains to an Inch.


G. K. THORNHILL,  
for Surveyor-General.

VI.—Preliminary plan 570.

Lot.	Name of Land.
42B	Galwala (water-hole)

and bounded as follows : on the north, east, south, and west by Welihena sold by the Crown.

Extent, A. R. P.  
0 0 5



Surveyor-General's Office,  
Colombo, July 28, 1916.

Scale of 4 Chains to an Inch.

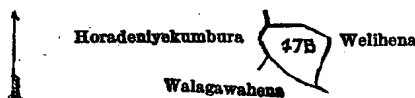
G. K. THORNHILL,  
for Surveyor-General.

VII.—Preliminary plan 570.

Lot.	Name of Land.
47B	Midllewala (water-hole)

and bounded as follows : on the north and east by Welihena sold by the Crown ; on the south by Walagawahena sold by the Crown ; on the west by Horadeniyakumbura claimed by Wickrama Achchi Millawage Hendrick Sinno and others.

Extent, A. R. P.  
0 0 19



Surveyor-General's Office,  
Colombo, July 28, 1916.

Scale of 4 Chains to an Inch.

G. K. THORNHILL,  
for Surveyor-General.



Lot. Name of Land. VIII.—Preliminary plan 570. Extent, A. R. P.  
 48B Walagawawattewala (water-hole) 0 0 2  
 and bounded as follows: on the north, east, south, and west by Walagawawatta claimed by Hitihamy Appuhamilage Appusinno.

Walagawawatta  
 48B

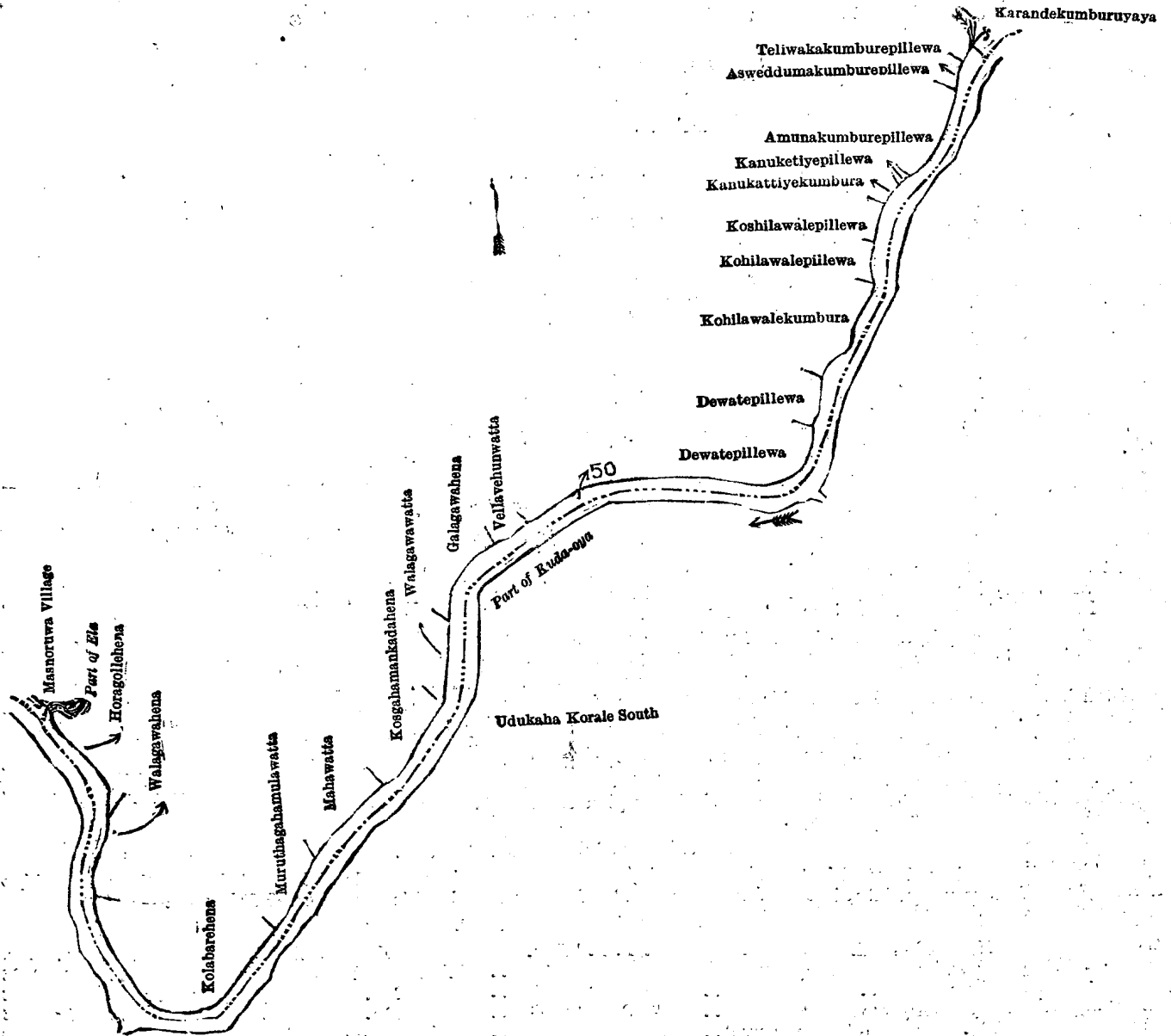


Surveyor-General's Office,  
 Colombo, July 28, 1916.

Scale of 4 Chains to an Inch.

G. K. THORNHILL,  
 for Surveyor-General.

Lot. Name of Land. IX.—Preliminary plan 570. Extent, A. R. P.  
 50 Part of Kuda-oya 5 1 14  
 and bounded as follows: on the north by the village limit of Masnoruwa, part of ela, Horagollehena sold by the Crown, Walagawahena sold by the Crown, Kolabarehena sold by the Crown, Muruthagalamulawatta claimed by Jayaweera-patirannehelage Haramanis Appu and another, Mahawatta claimed by Vidane Patirannehelage Peiris Appu and others, Kosgahamankadahena claimed by Senanayake Mudiyansele Punchappuhamy and another, Walagawawatta claimed by Hitihamy Appuhamilage Appusinno, Galagawahena claimed by Senanayake Mudiyansele Kirihamy, ex-Vidane, Vellaveheenwatta claimed by Senanayaka Mudiyansele Ukku Banda and others, Dewatepillewa claimed by Ratnayaka Mudiyansele Suwaris Banda and another, Dewatepillewa claimed by Hitihamillage Appuhamy, Arachchi, and another, Kohilawalakumbura claimed by Hitihamillage Appusinno, Kohilawalepillewa claimed by ditto, Koshilawalepillewa claimed by Hitihamillage Appusinno and another, Kanukattiyekumbura claimed by Appuhamy and others, Kanuketiye-pillewa claimed by Ratnayake Mudiyansele Suwaris Banda, Amunakumburepillewa sold by the Crown, Aswedduma-kumburepillewa claimed by Hitihamy Appuhamilage Appusinno, Teliwakakumburepillewa sold by the Crown, the village limit of Riloluwa; on the east, south, and west by part of Kuda-oya (the boundary of Udukaha korale south).



Surveyor-General's Office,  
 Colombo, July 28, 1916.

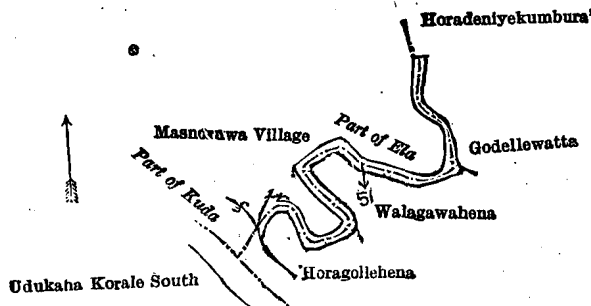
Scale of 8 Chains to an Inch.

G. K. THORNHILL,  
 for Surveyor-General.

## X.—Preliminary plan 570.

Lot. 51 Part of ela  
 Name of Land.  
 Extent, A. R. P.  
 0 0 14

and bounded as follows: on the north by Horadeniyekumbura (claimed by W. M. Hendrick Sinno and others; on the east by Godellewatta sold by the Crown, Walagawahena sold by the Crown; on the south by Horagollehena sold by the Crown, part of Kuda-oya, the boundary of Udukaha korale south; on the west by part of ela, the village limit of Masnoruwa.



Surveyor-General's Office,  
 Colombo, July 28, 1916.

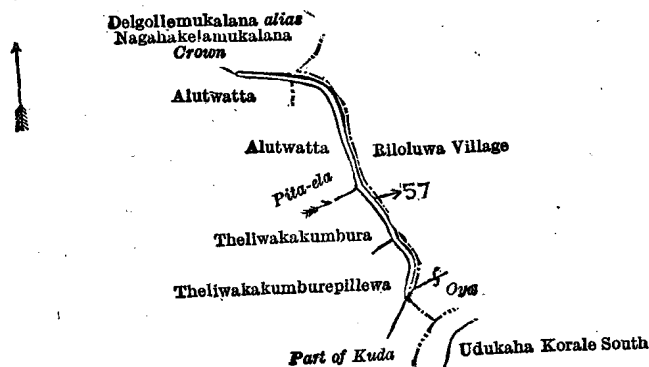
Scale of 4 Chains to an Inch.

G. K. THORNHILL,  
 for Surveyor-General.

## XI.—Preliminary plan 570.

Lot. 57 Ela  
 Name of Land.  
 Extent, A. R. P.  
 0 0 10

and bounded as follows: on the north by Delgollemukalana *alias* Nagahakelamukalana claimed by the Crown; on the east by the village limit of Riloluwa; on the south by part of Kuda-oya, the boundary of Udukaha korale south; on the west by Theliwakakumburepillawa claimed by Senanayake Mudiyansele Appuhamy, Theliwakakumbura claimed by ditto, the Pita-ela, Alutwatta claimed by Senanayake Mudiyansele Appuhamy.



Surveyor-General's Office,  
 Colombo, July 28, 1916.

Scale of 4 Chains to an Inch.

G. K. THORNHILL,  
 for Surveyor-General.

N. A. HAMPTON,  
 Special Officer.

October 25, 1917.

## Anuradhapura S. O. No. 916.

Order under Section 2 of "The Waste Lands Ordinances of 1897, 1899, 1900, and 1903,"  
 declaring Lands to be Crown Property.

In the matter of the lands commonly called or known as Dikgalamukalana, Kapparagalammukalana, &c., situate in the village of Siyambalagahagama, in the Ihala Kelegam tulana of the Wilachchiya korale of the Nuwaragam palata, in the North-Central Province, and of "The Waste Lands Ordinances of 1897, 1899, 1900, and 1903."

THE notice required by section 1 of "The Waste Lands Ordinances of 1897, 1899, 1900, and 1903," having been duly published in manner prescribed by that section in respect of the above-named lands (*vide* Notice No. 6,451), and no claim having been made to the said lands or to any interest therein within the period of three months from the date specified in the said notice, I, John Murray Davies, Special Officer appointed under section 28 of the said Ordinances under and by virtue of the powers vested in me in that behalf by section 2 of the said Ordinances, do hereby on this 30th day of October, 1917, order and declare that the said lands, as more fully described herein below, situate in the village of Siyambalagahagama, in the Ihala Kelegam tulana of the Wilachchiya korale of the Nuwaragam palata, in the North-Central Province, and shown as lots 1, 2, 2A, 3, 4, 5, 5A, 5B, 6, 7, 7A, 8, 9, 11, 18, 19, 20, 21, 21B, 22, 23, 24, 25, 26, 27, 28, 29, 30, 31, 32, 33, 34, 34A, and 13 in preliminary plan 682 and in the annexed diagrams, and containing in extent 471 acres 34 perches, are the property of the Crown.

Description of the Lands referred to.

The following lots situated in the village of Siyambalagahagama, in the Ihala Kelegam tulana of the Wilachchiya korale of the Nuwaragam palata, in the North-Central Province, as described in the annexed diagrams:—

I.—Preliminary plan 682.

Lot.	Name of Land.	Extent, A. R. P.	Lot.	Name of Land.	Extent, A. R. P.
1	Dikgalamukalana, Kapparagala-	33 1 22	5	Weeketugalahenyaya	3 2 22
2	mukalana	24 3 6	5A	Do. (chena reserve)	62 0 32
2A	Weeketugalahenyaya	18 1 3	5B	Do.	1 2 2
3	Do. (chena reserve)	31 1 3	6	Adipara (footpath)	0 0 10
3	Siyambalagahagamawewa (tank)	0 0 27	7	Labugalayaya	16 0 20
4	Adipara (footpath)		7A	Do. (chena reserve)	22 2 3

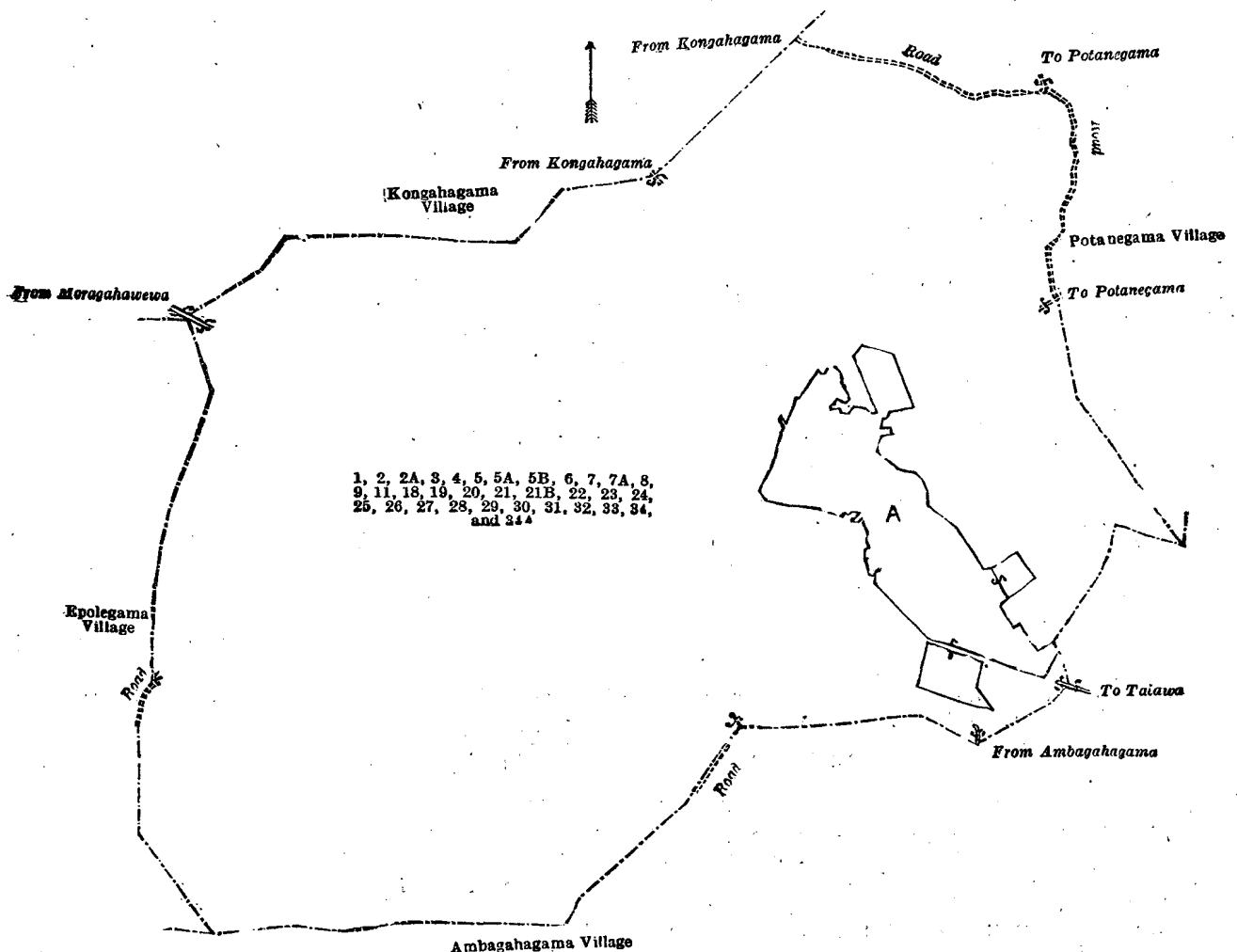
Lot.	Name of Land.	Extent, A. R. P.	Lot.	Name of Land.	Extent, A. R. P.
8	Wekandebima (bund reservation)	0 3 22	26	Adipara (path)	0 0 17
9	Part of Siyambalahagamawewa (tank)	2 0 10	27	Siyambalahagamawewa (part of tank)	0 3 4
11	Tisbambe	1 0 16	28	Wekandabima (bund reservation)	0 1 15
18	Palugangoda	6 3 4	29	Metikiriwellanda	19 3 5
19	Wekandebima (bund reservation)	0 3 28	30	Ambagahawattehena	0 3 15
20	Ambagahawattekele	1 1 21	31	Ambagahagamawewa (tank)	2 1 32
21	Minor road and footpaths (paths)	3 1 4	32	Welkattiya	0 0 30
21B	Do. (do.)	0 0 7	33	Do.	0 1 7
22	Kapparagalamukalana	63 0 16	34	Metikiriwellanda	0 2 23
23	Do.	141 0 29	34A	Do. (road reservation)	0 0 30
24	Hompala (cemetery)	1 0 1			
25	Metikiriwellanda	9 1 37			470 3 3

and bounded as follows : on the north by the village limit of Kongahagama, a road from Kongahagama to Potanegama ; on the east by a road from Kongahagama to Potanegama, the village limit of Potanegama, the village limit of Ambagahagama ; on the south by the village limit of Ambagahagama ; on the west by the village limit of Epolegama.

NOTE.—The following lots lying within the above boundaries are excluded from this part of the order, and their aggregate acreage of 29 acres and 9 perches is not included in the acreage of 470 acres 3 roods and 3 perches given above :—

Preliminary plan 682.

Lot.	Name of Land.	Extent, A. R. P.	Lot.	Name of Land.	Extent, A. R. P.
A 7B	Labugalayaya (T. P. 321,233)	1 0 3	A 17	Welyaya	0 0 24
A 10	T. P. 263,622	1 3 38	A 21A	Footpath (T. P. 321,234)	0 0 7
A 12	Gangoda	3 2 36	A 29A	Metikiriwellanda (T. P. 321,234)	0 2 20
A 13	Horrow-ela	0 1 31	A 34B	Do. (do.)	1 1 32
A 14	Welyaya	0 0 11			29 0 9
A 15	Do.	5 0 28			
A 16	Do.	14 1 19			



Surveyor-General's Office,  
Colombo, April 17, 1917.

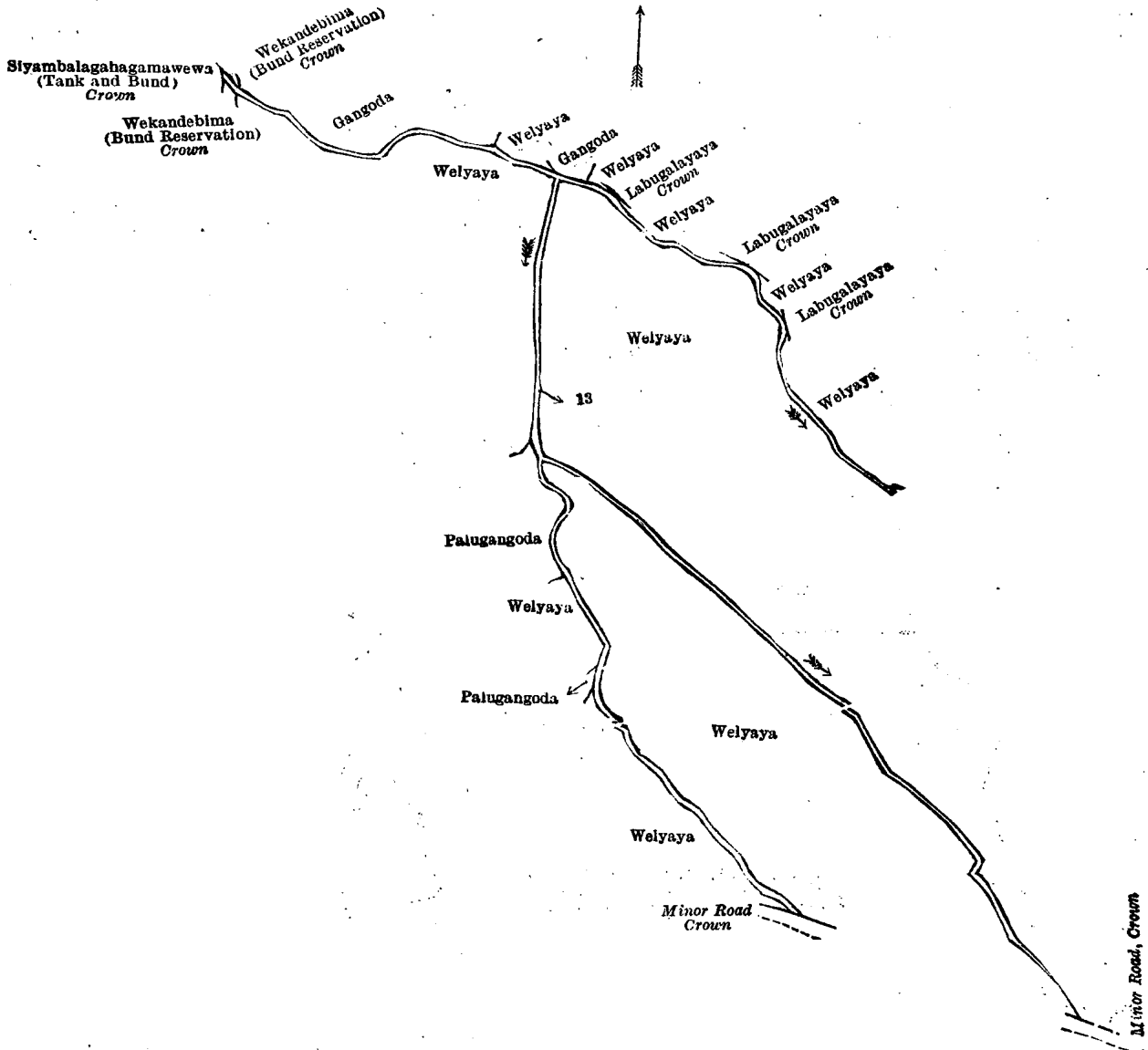
Scale of 16 Chains to an Inch.

A. H. G. DAWSON,  
for Surveyor-General.

II.—Preliminary plan 682.

Lot.	Name of Land.	Extent, A. R. P.
13	Horrow-ela (stream)	0 1 31

and bounded as follows : on the north by Wekandebima (bund reservation) belonging to the Crown, Gangoda claimed by Siriya Vel-Durayage Pina Vel-Duraya and others, Welyaya claimed by Siriya Vel-Durayage Pina Vel-Duraya and others, Gangoda claimed by Siriya Vel-Durayage Pina Vel-Duraya and others, Labugalayaya belonging to the Crown, Welyaya claimed by Siriya Vel-Durayage Pina Vel-Duraya and others, Labugalayaya belonging to the Crown, Welyaya claimed by Siriya Vel-Durayage Pina Vel-Duraya and others ; on the east by Welyaya claimed by Siriya Vel-Durayage Pina Vel-Duraya and others ; on the south by minor road belonging to the Crown ; on the west by Welyaya claimed by Siriyaweldurayage Pina Vel-Duraya and others, Palugangoda claimed by Siriyaweldurayage Pina Vel-Duraya and others, Welyaya claimed by Siriyaweldurayage Pina Vel-Duraya, Palugangoda claimed by Siriyaweldurayalage Pina Vel-Duraya and others, Welyaya claimed by Siriyaweldurayage Pina Vel-Duraya and others, Wekandebima (bund reservation) belonging to the Crown, Siyambalahagawewa (tank and bund) belonging to the Crown.



Surveyor-General's Office,  
Colombo, April 17, 1917.

Scale of 4 Chains to an Inch.

A. H. G. DAWSON,  
for Surveyor-General.

October 30, 1917.

J. M. DAVIES,  
Special Officer.

#### Anuradhapura S. O. No. 917.

#### Order under Section 2 of "The Waste Lands Ordinances of 1897, 1899, 1900, and 1903," declaring Land to be Crown Property.

In the matter of the land commonly called or known as Accarawela, situate in the village of Konketupotana, in the Ihalakende tulana of the Kende korale of the Nuwaragam palata, in the North-Central Province, and of "The Waste Lands Ordinances of 1897, 1899, 1900, and 1903."

THE notice required by section 1 of "The Waste Lands Ordinances of 1897, 1899, 1900, and 1903," having been duly published in manner prescribed by that section in respect of the above-named land (*vide* Notice No. 6,450), and no claim having been made to the said land or to any interest therein within the period of three months from the date specified in the said notice, I, John Murray Davies, Special Officer appointed under section 28 of the said Ordinances, under and by virtue of the powers vested in me in that behalf by section 2 of the said Ordinances, do hereby on this 31st day of October, 1917, order and declare that the said land, as more fully described herein below, situate in the village of Konketupotana, in the Ihalakende tulana of the Kende korale of the Nuwaragam palata, in the North-Central Province, and shown as lot 10A in preliminary plan 607 and in the annexed diagram, and containing in extent 1 rood and 22 perches, is the property of the Crown.

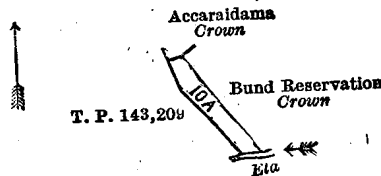
*Description of the Land referred to.*

The following lot situated in the village of Konketupotana, in the Ihalakende tulana of the Kende korale of the Nuwaragam palata, in the North-Central Province, as described in the annexed diagram :—

Lot.	Name of Land.	Extent, A. R. P.
10A	Accarawela	0 1 22

Preliminary plan 607.

and bounded as follows : on the north by Accaraidama declared the property of the Crown under the Waste Lands Ordinances ; on the east by bund reservation declared to be the property of the Crown under the Waste Lands Ordinances ; on the south by an ela ; and on the west by T. P. 143,209.



Surveyor-General's Office,  
Colombo, April 26, 1917.

Scale of 8 Chains to an Inch.

A. H. G. DAWSON,  
for Surveyor-General.

October 31, 1917.

J. M. DAVIES,  
Special Officer.

**Kegalla S. O. No. 174.****Order under Section 4, Sub-section (1), of "The Waste Lands Ordinances of 1897, 1899, 1900, and 1903."**

In the matter of the land commonly called or known as Pillegawawatta, situate in the village of Wetenna, in the Kinigoda korale of the Kegalla District, in the Province of Sabaragamuwa, and of "The Waste Lands Ordinances of 1897, 1899, 1900, and 1903."

WHEREAS in pursuance of section 1 of the said Ordinances it was duly declared and notified on the 2nd day of June, 1916, that if no claim to the land commonly called or known as Pillegawawatta, situate in the village of Wetenna, in the Kinigoda korale of the Kegalla District, in the Province of Sabaragamuwa, containing in extent 1 acre 2 roods and 5 perches, and shown as lot 7A in preliminary plan 148 and in the annexed diagram, was made to Thomas Graham Willett, Special Officer appointed under section 28 of the said Ordinances, within the period of three months from the date specified in the said notice, such land would be declared the property of the Crown, and dealt with on account of the Crown (*vide* Notice No. 5,875):

And whereas Wahumpura Dewayalage Bandiya made claim thereto, and I, Thomas Graham Willett, Special Officer appointed under section 28 of the said Ordinances, made due inquiry into such claim, and whereas the said claimant and I, with the consent of His Excellency the Governor, came to an agreement in writing dated the 11th day of November, 1916, concerning the said land, under section 4, sub-section (1), of the said Ordinances, whereby it was agreed that the said claimant should be declared the purchaser of the said land upon payment on or before the 11th day of February, 1917, to the Assistant Government Agent at Kegalla, of a sum of Rupees Twenty-four only (Rs. 24), as the purchase amount of the said land, and whereas the said amount has been duly paid by the said claimant, he is hereby, in pursuance of the agreement aforementioned, declared to be the purchaser of the said land, as more fully described herein below.

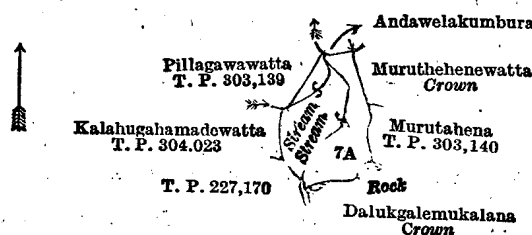
*Description of the Land referred to.*

The following lot situated in the village of Wetenna, in the Kinigoda korale of the Kegalla District, in the Province of Sabaragamuwa, as described in the annexed diagram :—

Lot.	Name of Land.	Extent, A. R. P.
7A	Pillegawawatta... (Exclusive of the streams running through the land)	1 2 5

Preliminary plan 148.

and bounded as follows : on the north by Andawelakumbura claimed by Vidaneralalage Punchirala and others ; on the east by Muruthehenewatta to be declared the property of the Crown under the Waste Lands Ordinances, Murutahena sold by the Crown (T. P. 303,140) ; on the south by a rock (Dalukgalemukalana declared to be the property of the Crown under the Waste Lands Ordinances) ; on the west by a stream, T. P. 227,170, Kalahugahamadewatta (T. P. 304,023), Pillagawawatta (T. P. 303,139).



Surveyor-General's Office,  
Colombo, September 19, 1917.

Scale of 8 Chains to an Inch.

W. C. S. INGLES,  
Surveyor-General.

October 17, 1917.

T. G. WILLETT,  
Special Officer.

## Kegalla S. O. No. 175.

Order under Section 4, Sub-section (1), of "The Waste Lands Ordinances of 1897, 1899, 1900, and 1903,"  
declaring Land to be Crown Property.

In the matter of the land commonly called or known as Muruthehenewatta, situate in the village of Wetenna, in the Kinigoda korale of the Kegalla District, in the Province of Sabaragamuwa, and of "The Waste Lands Ordinances of 1897, 1899, 1900, and 1903."

WHEREAS in pursuance of section 1 of the said Ordinances it was duly notified on the 2nd day of June, 1916, that if no claim to the land commonly called or known as Muruthehenewatta, situate in the village of Wetenna, in the Kinigoda korale of the Kegalla District, in the Province of Sabaragamuwa, containing in extent 3 roods and 28 perches, and shown as lot 7 in preliminary plan 148, and in the annexed diagram, was made to Thomas Graham Willett, Special Officer appointed under section 28 of the said Ordinances, within the period of three months from the date specified in such notice, such land would be declared the property of the Crown, and dealt with on account of the Crown (*vide* Notice No. 5,875):

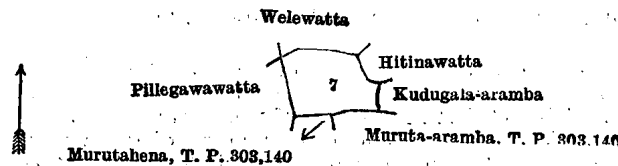
And whereas Wahumpuradewayalage Bandiya made claim thereto, and whereas the said claimant by an agreement dated November 11, 1916, in consideration of being declared the purchaser of  $1\frac{1}{2}$  acres more or less of lot 7 of the notice and of the block survey preliminary plan 148 now shown as lot 7A on the same block survey preliminary plan for a sum of Rupees Twenty-four (Rs. 24), withdrew claim to the said lot 7 of this order, I, Thomas Graham Willett, the said Special Officer, under and by virtue of the powers vested in me in that behalf by section 4 of the said Ordinances, do hereby on this 17th day of October, 1917, order and declare under section 4, sub-section (1), of the said Ordinances, that the said land, as more fully described herein below, is the property of the Crown.

## Description of the Land referred to.

The following lot situated in the village of Wetenna, in the Kinigoda korale of the Kegalla District, in the Province of Sabaragamuwa, as described in the annexed diagram:—

Lot.	Name of Land.	Preliminary plan 148.	Extent, A. R. P.
7	Muruthahenewatta		0 3 28

and bounded as follows: on the north by Welewatta claimed by Jalatgedera Ranhamy and others; on the east by Hitinawatta claimed by Jalatgedera Appuhamy, Kudugalla-aramba claimed by Jalatgedera Appuhamy and others; on the south by Muruta-aramba (T. P. 303,140), Murutahena sold by the Crown (T. P. 303,140); on the west by Pillegawatta sold to Wahumpura Dewayalage Bandiya under the Waste Lands Ordinances.



Surveyor-General's Office,  
Colombo, September 19, 1917.

Scale of 8 Chains to an Inch.

W. C. S. INGLES,  
Surveyor-General.

T. G. WILLETT,  
Special Officer.  
October 17, 1917.

## LAND SALES IN THE SOUTHERN PROVINCE.

No. 3,095, S. P.—The Government Agent, Southern Province, will on Friday, January 4, 1918, at 1 P.M., at his office in Galle Kachcheri, put up to auction, for sale or settlement, or will otherwise dispose of, the under-mentioned portions of Crown land, in accordance with the regulations of Government regarding land sales. Eleven allotments of land situated in the Wellaboda pattu division of the Galle District of the Southern Province.

Lot.	Name of Land.	Name of Applicant.	Description.	Extent.	Upset price per acre, Rs.
Preliminary plan 10,175. Village—Batapola. Claimant—Hewahakuru Leoris of Batapola.					
4813	Kohilawalagala or Walaihalawatta	—	Open land	0 3 2	50
4815	Welipoleuwawatteaddarakumbura	Claimant—Crown.	Paddy	0 3 32	50
Preliminary plan 10,351. Village—Karandeniya. Claimant—Ilandaridewa Reinis of Karandeniya.					
1	Kajugahamanana	Hewahakuru Bara of Karandeniya	Garden	0 2 32	60*
3	Mahadigidiyanamukalana	Claimant—Crown.	Jungle	2 2 1	65*
Preliminary plan 10,534. Village—Talgahawatta. Claimant—Crown.					
3	Delgahabedda-addarakele	Jayasinha Jandris of Talgahawatta	Threshing-floor	0 0 38	50
5	Laolugahabedda in Punchiangulugallakele	P. W. Kovis Appu of Watugedara	Forest	1 0 0	65†
9	Kitulgahabedda	Jayasinha Jandris of Talgahawatta	do.	0 3 34	70
Preliminary plan 10,546. Village—Yakkatuwa. Claimant—Crown.					
3	Yakkatukele	Tommayahakuru Saido	Jungle	1 0 0	65*
4	Godaparagahawatta	Claimant—Tommayahakuru Gaiso.	{ Native garden ... } { Plantation ... }	0 0 24	{ 60* } { 2-25 }

Preliminary plan 10,579. Village—Pinikahana. Claimant—K. P. Gamage Abraham.

Lot.	Name of Land.	Name of Applicant.	Description.	Extent.			Upset price per acre, Rs.
				A.	R.	P.	
1	Talgahapitiyewatta <i>alias</i> Indinnekanda-addara	K. P. Gamage Abraham and Don Dias Weerasinha, both of Pinikahana	Garden .. Plantation ..	0	3	17	50 49

Preliminary plan 10,707. Village—Dodanduwa. Claimant—Crown.

1	Welabodawatta <i>alias</i> Andiyawalla watta	S. Weeraratna of Godabedda	Open ground ..	0	0	1.3	300
---	----------------------------------------------	----------------------------	----------------	---	---	-----	-----

\* With mining rights Rs. 250. † With mining rights Rs. 200.

Further information regarding these lands can be obtained from the Government Agent, Southern Province, and plans of them from the Surveyor-General.

Colonial Secretary's Office,  
Colombo, November 22, 1917.

R. E. STUBBS,  
Colonial Secretary.

## LAND SALES BY THE SETTLEMENT OFFICER.

### NORTH-WESTERN PROVINCE.

No. 4,444, S. O.—The Land Settlement Officer will on Monday, January 21, 1918, at 11 A.M., at Hettipola, put up for lease, or will otherwise dispose of, the under-mentioned portions of Crown land, in accordance with the regulations of Government regarding land sales. Five allotments of land situated in the Baladora korale of the Dewamedhi hatpattu division of the Kurunegala District of the North-Western Province.

Block survey preliminary plan 1,652. Village—Kattapitiya.

Lot.	Name of Land.	Name of Claimant.	Description.	Extent.		
				A.	R.	P.
31	Mylagahamullewatta	Wadurasaralagedera Ranhamy	Garden	0	0	10
32	Dangahamulawatta	Lekamalage Dingiri Menika	do.	0	0	18
35	Kohombagahamullawatta	Halmillaralagedera Appuhamy	do.	0	0	20
37	Kahatagahamullahena	(1) Arachchilage Ukku Menika, (2) Halmillarallage Appuhamy, (3) Waduressarallage Ranhamy	Chena	0	0	9
38	Mylagahamullawatta	Wakasinghe Achcharige Baba Singho Naide	Garden	0	0	26

Upset price at Rs. 15 to Rs. 50 per acre. Further information regarding these lands can be obtained from the Land Settlement Officer, and plans of them from the Surveyor-General.

Colonial Secretary's Office,  
Colombo, November 27, 1917.

R. E. STUBBS,  
Colonial Secretary.

No. 4,445, S. O.—The Land Settlement Officer will on Monday, January 21, 1918, at 11 A.M., at Hettipola, put up for sale or settlement, or will otherwise dispose of, the under-mentioned portions of Crown land, in accordance with the regulations of Government regarding land sales. Three allotments of land situated in the Baladora korale of the Dewamedhi hatpattu division of the Kurunegala District of the North-Western Province.

Block survey preliminary plan 1,654. Village—Hirigolla.

Lot.	Name of Land.	Name of Claimant.	Description.	Extent.		
				A.	R.	P.
31	Indipitiyawatta	Wanasinghe Wasala Mudiyansele Amalasila Jayamaha, Peace Officer of Kirimetiya in Pitigal korale south of Chilaw District	Garden	3	3	29
32	Do.	do.	do.	0	2	1
95	Indipitiyawatta	Block survey preliminary plan 1,648. Village—Thala Kobeyigane. Amalaseela Jayamaha of Kirimetiya	Garden	1	1	0

Upset price at Rs. 22 per acre. Further information regarding these lands can be obtained from the Land Settlement Officer, and plans of them from the Surveyor-General.

Colonial Secretary's Office,  
Colombo, November 27, 1917.

R. E. STUBBS,  
Colonial Secretary.

No. 4,446, S. O.—The Land Settlement Officer will on Monday, January 21, 1918, at 11 A.M., at Hettipola, put up for lease, or will otherwise dispose of, the under-mentioned portions of Crown land, in accordance with the regulations of Government regarding land sales. Ten allotments of land situated in the Baladora korale of the Dewamedhi hatpattu division of the Kurunegala District of the North-Western Province.

Block survey preliminary plan 1,673. Village—Pahala Halmillakotuwa.

Lot.	Name of Land.	Name of Claimant.	Description.	Extent.		
				A.	R.	P.
7	Gallindagawawatta	(1) Dewasinghe Muhandiramalage Ukku Naide, (2) ditto Dingiri Appu Naide, (3) ditto Appu Naide	Garden	0	0	29
13	Wewagawawatta	do.	do.	0	0	19
25	Dangahamulawatta	(1) Wiskannandana Patabendi Muhandiramalage Dingira Nachehire, (2) ditto Somappu Naide, (3) ditto Juwan Appu Naide	do.	0	0	13
27	Wewagawawatta	(1) Dewasinghe Muhandiramalage Ukku Naide, (2) ditto Dingiri Appu Naide, (3) ditto Appu Naide	do.	0	0	33
28	Kohombagahamulawatta	do.	do.	0	0	22

Lot.	Name of Land.	Name of Claimant.	Description.	Extent.		
				A.	R.	P.
34	Migahamulawatta	(1) Wiskamandana Patabendi Muhandiramalage Dingiri Nachchire, (2) ditto Somappu Naide, (3) ditto Juwan Appu Naide	Garden	0	0	6
36	Kadurugahamulawatta	Ratana Naidelage Pulinga Naide	do.	0	0	7
40	Do.	Watakana Vidanelage Kinda Naide	do.	0	0	8
42	Mylagahamulawatta	Sena Samsudeen Marikkar of Bridge street, Chilaw	do.	0	0	3
43	Do.	do. ...	do.	0	1	34*

\* For sale. Upset price at Rs. 15 to Rs. 50 per acre for lot 43.

Further information regarding these lands can be obtained from the Land Settlement Officer, and plans of them from the Surveyor-General.

Colonial Secretary's Office,  
Colombo, November 27, 1917.

R. E. STUBBS,  
Colonial Secretary.

No. 4,447, S. O.—The Land Settlement Officer will on Monday, January 21, 1918, at 11 A.M., at Hettipola, put up for sale or settlement, or will otherwise dispose of, the under-mentioned portions of Crown land, in accordance with the regulations of Government regarding land sales. Five allotments of land situated in the Baladora korale of the Dewameddi hatpattu division of the Kurunegala District of the North-Western Province.

Block survey preliminary plan 1,573. Village—Yakadapotta.

Lot.	Name of Land.	Name of Claimant.	Description.	Extent.		
				A.	R.	P.
21	Humbahawatawala	Crown	Field	1	1	24
22	Pahalamahawela	do.	do.	1	1	5
28	Bulugahamullekumbura	do.	do.	1	2	7
29	Diyagamalaragekumbura	do.	do.	3	2	26
31	Kahatagahakumbura	do.	do.	0	3	26

Upset price at Rs. 15 to Rs. 50 per acre. Further information regarding these lands can be obtained from the Land Settlement Officer, and plans of them from the Surveyor-General.

Colonial Secretary's Office,  
Colombo, November 27, 1917.

R. E. STUBBS,  
Colonial Secretary.

No. 4,448, S. O.—The Land Settlement Officer will on Monday, January 21, 1918, at 11 A.M., at Hettipola, put up for sale or settlement, or will otherwise dispose of, the under-mentioned portions of Crown land, in accordance with the regulations of Government regarding land sales. An allotment of land situated in the Baladora korale of the Dewameddi hatpattu division of the Kurunegala District of the North-Western Province.

Block survey preliminary plan 1,618. Village—Dalupota.

Lot.	Name of Land.	Name of Claimant.	Description.	Extent.		
				A.	R.	P.
11	Daminagahawatta	K. Idiris Lebbe of Chilaw	Garden	0	1	25

Upset price at Rs. 15 to Rs. 50 per acre. Further information regarding this land can be obtained from the Land Settlement Officer, and plan of it from the Surveyor-General.

Colonial Secretary's Office,  
Colombo, November 27, 1917.

R. E. STUBBS,  
Colonial Secretary.

No. 4,449, S. O.—The Land Settlement Officer will on Monday, January 21, 1918, at 11 A.M., at Hettipola, put up for sale or settlement, or will otherwise dispose of, the under-mentioned portions of Crown land, in accordance with the regulations of Government regarding land sales. Seven allotments of land situated in the Baladora korale of the Dewameddi hatpattu division of the Kurunegala District of the North-Western Province.

Block survey preliminary plan 1,630. Village—Pubbiliya.

Lot.	Name of Land.	Name of Claimant.	Description.	Extent.		
				A.	R.	P.
17	Pitapattawekumbura	Crown	Field	4	2	28
76	Ambagahakotuwa	do.	do.	2	1	21
77	Ambagahakotuwepilewa	do.	do.	1	1	3
124	Ihalamigahakotuwa	do.	do.	1	1	9
125	Do.	do.	do.	3	1	15
126	Do.	do.	do.	0	0	18
129	Godakumbura	do.	do.	2	3	10

Upset price at Rs. 15 to Rs. 50 per acre. Further information regarding these lands can be obtained from the Land Settlement Officer, and plans of them from the Surveyor-General.

Colonial Secretary's Office,  
Colombo, November 27, 1917.

R. E. STUBBS,  
Colonial Secretary.

No. 4,450, S. O.—The Land Settlement Officer will on Monday, January 21, 1918, at 11 A.M., at Hettipola, put up for lease, or will otherwise dispose of, the under-mentioned portions of Crown land, in accordance with the regulations of Government regarding land sales. Fifteen allotments of land situated in the Baladora korale of the Dewameddi hatpattu division of the Kurunegala District of the North-Western Province.

Block survey preliminary plan 1,648. Village—Ihala Kobeyigane.

Lot.	Name of Land.	Name of Claimant.	Description.	Extent.		
				A.	R.	P.
15	Kongahamullewatta	C. A. Tennakoon	Garden	0	0	20
20	Do.	(1) Randeniralle Ausadahami, (2) ditto Banda, (3) ditto Ran Menika	do.	0	0	20



Lot.	Name of Land.	Name of Claimant.	Description.	Extent.		
				A.	R.	P.
23	Wewagawahena	C. A. Tennekoon	Chena	0	0	19
27½	Do.	do.	do.	0	0	4
28	Wewapaulawatta	do.	Garden	0	0	13
30½	Do.	do.	do.	0	0	4
31	Imbulkotuwewelepillewa	Tennekoon Mudiyansele Mutu Menika	Chena	0	0	12
47	Kahatagahamullawatta	C. A. Tennakoon	Garden	0	0	18
49	Innawatta	Jayabahu Mudiyansele Jayatuhami, Gan-Arachchi	do.	0	0	25
85½	Godellewatta	(1) Dissanayake Mudiyansele Dingiri Banda, (2) ditto Gunamal Etana	do.	0	0	20
106	Diulgahamullawatta	C. A. Tennakoon	do.	0	0	24
117	Do.	(1) Balasuriya Mudiyansele Menu Etana, (2) ditto Ran Menika	do.	0	1	1
45	Innawatta	Ihalawatta Korallage Gunamal Etana	do.	0	0	14
86	Kahatagahamullahena	C. A. Tennakoon	Chena	0	0	22
88	Lolugahamullawatta	Sohondiralle Menikrala	Garden	1	0	25*

\* For sale. Upset price at Rs. 15 to Rs. 50 per acre for lot 88.

Further information regarding these lands can be obtained from the Land Settlement Officer, and plans of them from the Surveyor-General.

Colonial Secretary's Office,  
Colombo, November 27, 1917.

R. E. STUBBS,  
Colonial Secretary.

No. 4,451, S. O.—The Land Settlement Officer will on Wednesday, January 16, 1918, at 11 A.M., at Kosgolla, put up for sale or settlement, or will otherwise dispose of, the under-mentioned portions of Crown land, in accordance with the regulations of Government regarding land sales. Nine allotments of land situated in the Mahagalboda Egoda korale of the Hiriyala hatpattu division of the Kurunegala District of the North-Western Province.

Preliminary plan 2,039. Village—Kurundulla.				Extent.		
Lot.	Name of Land.	Name of Claimant.	Description.	A.	R.	P.
10062b	Galheenahena	Wijesinghe Arachchige Leonoris de Alwis of Sir Visto estate	Garden	1	1	16
10063d	Pittalahena	do.	do.	3	2	14
Y 1064a	Bakmigahamulahena	do.	do.	0	0	28
I 1065a	Ela-addarahena	do.	do.	0	0	21
C 1066a	Bogahamulahena	do.	do.	0	1	24
D 1066a	Talagahamulahena	do.	do.	0	1	39
10069a	Migahamulahena	do.	do.	2	1	14

Preliminary plan 676. Village—Kurundulla.				Extent.		
Lot.	Name of Land.	Name of Claimant.	Description.	A.	R.	P.
4281a	Kumbukgahamullahena	Wijesinghe Arachchige Leonoris de Alwis of Sir Visto estate	Garden	1	2	30
4283	Ambagahamullahena	do.	do.	3	1	0

Upset price at Rs. 15 to Rs. 50 per acre. Further information regarding these lands can be obtained from the Land Settlement Officer, and plans of them from the Surveyor-General.

Colonial Secretary's Office,  
Colombo, November 27, 1917.

R. E. STUBBS,  
Colonial Secretary.

No. 4,452, S. O.—The Land Settlement Officer will on Wednesday, January 16, 1918, at 11 A.M., at Kosgolla, put up for sale or settlement, or will otherwise dispose of, the under-mentioned portions of Crown land, in accordance with the regulations of Government regarding land sales. Seven allotments of land situated in the Mahagalboda Egoda korale of the Hiriyala hatpattu division of the Kurunegala District of the North-Western Province.

Preliminary plan 1,921. Village—Potuwila.				Extent.		
Lot.	Name of Land.	Name of Claimant.	Description.	A.	R.	P.
C 846	Alutwewa	Kirti Bandara Abeykoon Wasala Atapattu Mudiyansele Bandara Menika Kumarihamy of Kurunegala	Abandoned tank	6	0	5
K 846	Jambugahamulawewa	do.	do.	4	2	32
S 845h	Lindakumburapillewa	do.	Chena	0	2	10
S 845e	Andragollehena	do.	do.	0	2	29
S 845m	Lindakumburagawahena	George Perera Weeraratne of Borella	do.	4	2	4
S 845r	Lindakumburapillewa	do.	do.	4	3	35
S 845x	Wewagawahena	do.	do.	2	2	21

Upset price at Rs. 15 to Rs. 50 per acre. Further information regarding these lands can be obtained from the Land Settlement Officer, and plans of them from the Surveyor-General.

Colonial Secretary's Office,  
Colombo, November 27, 1917.

R. E. STUBBS,  
Colonial Secretary.

No. 4,453, S. O.—The Land Settlement Officer will on Saturday, January 12, 1918, at 11 A.M., at Kurunegala Kachcheri, put up for sale or settlement, or will otherwise dispose of, the under-mentioned portions of Crown land, in accordance with the regulations of Government regarding land sales. Five allotments of land situated in the Tiragandahe korale of the Weudawili hatpattu division of the Kurunegala District of the North-Western Province.

Preliminary plan 4,425. Village—Wanduragala.				Extent.		
Lot.	Name of Land.	Name of Claimant.	Description.	A.	R.	P.
G 97	Dekanduwalahena and Ambagahamulahena	Hennedige Simon de Soyza of Kurunegala	Garden	0	0	36
F 97	Ambagahamulahena and Dekanduwalahena	do.	do.	2	1	30
J 97	Ambagahamullahena	do.	do.	0	0	19

## Preliminary plan 4,425. Village—Walakulpola.

Lot.	Name of Land.	Name of Claimant.	Description.	Extent. A. R. P.
L 97	Mawatahena	Hennedige Simon de Soya of Kurunegala	Garden	1 0 18
N 97	Do.	do.	do.	0 1 17

Upset price at Rs. 15 to Rs. 50 per acre. Further information regarding these lands can be obtained from the Land Settlement Officer, and plans of them from the Surveyor-General.

Colonial Secretary's Office,  
Colombo, November 27, 1917.

R. E. STUBBS,  
Colonial Secretary.

No. 4,454, S. O.—The Land Settlement Officer will on Monday, January 21, 1918, at 11 A.M., at Hettipola, put up for lease, or will otherwise dispose of, the under-mentioned portions of Crown land, in accordance with the regulations of Government regarding land sales. Thirteen allotments of land situated in the Baladora korale of the Dewameddi hatpattu division of the Kurunegala District of the North-Western Province.

## Block survey preliminary plan 1,672. Village—Ihala Halmillakotuwa.

Lot.	Name of Land.	Name of Claimant.	Description.	Extent. A. R. P.
31	Weliwanewatta or Imbulgahawatta or Kahatagahamulahena	Samsudeen Marikkar	Garden	0 0 26
33	Mylagahamulawatta or Siyambalagahamulahena	Sena Samsudeen Marikkar of Bridge street, Chilaw	do.	0 0 21
42	Galagawawatta	Basnayake Mudiyansele Punchi Banda	do.	0 0 11
48 1/2	Talagahamulawatta	Samsudeen Marikkar	do.	0 0 20
49	Talagahamulawatta	Ratnayake Mudiyansele Sampathamy	do.	0 0 13
55	Kahatagahamulawatta	(1) Ditto Pinhamy, (2) ditto Ukkuhamy	do.	0 0 12
60	Kahatagahamulahena	do.	Chena	0 0 12
61	Do.	do.	do.	0 0 8
64	Hettiyawalewatta	(1) Ditto Ran Menika, (2) ditto Banda	Garden	0 0 12
65	Kongahamulawatta	(1) Malhami Upasakaralage Ukkuhamy, (2) ditto Pinhamy, ex-Arachchi	do.	0 1 6
30	Weliwanewatta or Imbulgahawatta or Kahatagahamulahena	Samsudeen Marikkar of Bridge street, Chilaw	do.	2 0 24*
34	Mylagahamulawatta or Siyambalagahamulahena	do.	do.	1 3 22*
48	Talagahamulawatta or Walanudahena	do.	do.	5 0 29*

\* For sale.

Upset price at Rs. 15 to Rs. 50 per acre for lots 30, 34, and 48. Further information regarding these lands can be obtained from the Land Settlement Officer, and plans of them from the Surveyor-General.

Colonial Secretary's Office,  
Colombo, November 28, 1917.

R. E. STUBBS,  
Colonial Secretary.

No. 4,455, S. O.—The Land Settlement Officer will on Wednesday, January 16, 1918, at 11 A.M., at Kosgolla, put up for sale or settlement, or will otherwise dispose of, the under-mentioned portions of Crown land, in accordance with the regulations of Government regarding land sales. Twenty-nine allotments of land situated in the Mahagalboda Egoda korale of the Hiriyala hatpattu division of the Kurunegala District of the North-Western Province.

## Preliminary plan 1,923. Village—Kanawa.

Lot.	Name of Land.	Name of Claimant or Applicant.	Description.	Extent. A. R. P.
X 848	Bogahayayahena	(1) Tennekoon Mudiyansele Menikhami, (2) ditto Punchirala, (3) ditto Mudiyanse	Chena	1 0 0
Y 848	Do.	do.	do.	1 0 10
W 848	Do.	do.	do.	1 2 27
J 849	Timbirimadehena	(1) Tennekoon Mudiyansele Ausadahami, (2) ditto Kiri Banda	do.	1 2 5
L 849	Timbirimadekumburepillewa	do.	do.	0 2 20
M 849	Do.	do.	do.	0 0 29
N 849	Ihalatimbirimadepillewa	(1) Dissanayake Mudiyansele Kalu Banda, Vedarala, (2) ditto Kiri Banda, (3) ditto Dingiri Banda, (4) ditto Punchi Banda	do.	1 0 26
O 849	Ihalatimbirimadewela	do.	Paddy	2 0 21
O 849a	Ihalatimbirimadepurana	do.	Owita	1 1 21
T 849a	Ihalatimbirimadepillewa	do.	Chena	0 0 35
R 849	Ihalatimbirimadepurana	do.	Owita	0 2 10
P 849	Timbirimadewewa	(1) Nawaratne Narayana Tennekoon Mudiyansele Dingiri Appuhamy, (2) Dissanayake Mudiyansele Kalu Banda, Vedarala, (3) Kiri Banda, (4) Dingiri Banda, (5) Punchi Banda	do.	1 2 2
Q 849a	Do.	do.	do.	0 1 18
Q 849b	Do.	do.	do.	0 1 10
W 849a	Wattiyawelehena	(1) Tennekoon Mudiyansele Ausadahami, (2) Dissanayake Mudiyansele Kawrala, (3) Dingiri Appuhami, (4) Dingiri Banda	Chena	0 0 19
V 849a	Konegahamulahena	do.	do.	0 0 37
W 849	Helambagahamulahena	(1) Dissanayake Mudiyansele Ukku Banda, (2) Kawrala, (3) Dingiri Banda	do.	2 0 4

Lot.	Name of Land.	Name of Claimant or Applicant.	Description.	Extent.	
				A.	R. P.
V 849b	Wattiyawelehena	(1) Tennekoon Mudiyansele Ausadahamy, (2) Dissanayake Mudiyansele Kawrala, (3) Dingiri Appuhami, (4) Dingiri Banda	Chena	0	1 30
E 850	Wattiyawelapurana	(1) Dissanayake Mudiyansele Kawrala, (2) ditto Ukku Banda, Arachchi, (3) ditto Dingiri Banda, (4) ditto Kiri Banda, (5) Hitihami Mudiyansele Kalu Banda, (6) Nawaratne Narayana Tennekoon Mudiyansele Dingiri Appuhami, all of Siradunna	Owita	2	3 31
F 850	Wattiyawelehena	do.	Chena	2	1 36
D 850a	Etambagahamulahena	Hitihami Mudiyansele Bandi Vidanelage Dingiri Banda	do.	0	1 4
S 851	Do.	do.	do.	1	2 5
N 850½c	Godakumburepillewa	Tennakoon Mudiyansele Punchi Menika	do.	0	0 36
R 851	Etambagahalandehena	(1) Segu Ossenlage Sella Udayar, (2) ditto Hajji Lebbe of Inguruwattagama	do.	4	1 5
U 848	Madangahamulahena	(1) Tennekoon Mudiyansele Menikhamy, (2) ditto Punchirala, (3) ditto Mudiyanse, (4) Herat Mudiyansele Ranhamy	do.	4	0 30
V 848	Do.	do.	do.	2	1 15
T 850a	Do.	do.	do.	0	1 0
W 849	Helambagahamulahena	(1) Dissanayake Mudiyansele Ukku Banda, (2) Kawrala, (3) Dingiri Banda, all of Siradunna	do.	2	0 4
V. 849	Do.	do.	do.	1	0 10

Upset price at Rs. 15 to Rs. 50 per acre. Further information regarding these lands can be obtained from the Land Settlement Officer, and plans of them from the Surveyor-General.

Colonial Secretary's Office,  
Colombo, November 28, 1917.

R. E. STUBBS,  
Colonial Secretary.

No. 4,456, S. O.—The Land Settlement Officer will on Friday, January 11, 1918, at 11 A.M., at Gokarella, put up for sale or settlement, or will otherwise dispose of, the under-mentioned portions of Crown land, in accordance with the regulations of Government regarding land sales. Three allotments of land situated in the Ihawalasideke korale of the Hiriyala hatpattu division of the Kurunegala District of the North-Western Province.

Preliminary plan 1,833. Village—Murutawa.

Lot.	Name of Land.	Name of Claimant.	Description.	Extent.	
				A.	R. P.
I 796	Galapitahena	Crown	Chena	2	0 31
		Preliminary plan 1,205.—Murutawa.			
45a	Ambulbakinigahamulahena	Hitinayake Mudiyansele Mudiyanse of Murutawa	do.	0	1 10
43g	Do.	do.	do.	1	2 27

Upset price at Rs. 15 to Rs. 50 per acre. Further information regarding these lands can be obtained from the Land Settlement Officer, and plans of them from the Surveyor-General.

Colonial Secretary's Office,  
Colombo, November 28, 1917.

R. E. STUBBS,  
Colonial Secretary.

No. 4,457, S. O.—The Land Settlement Officer will on Wednesday, January 16, 1918, at 11 A.M., at Kosgolla, put up for sale or settlement, or will otherwise dispose of, the under-mentioned portion of Crown land, in accordance with the regulations of Government regarding land sales. An allotment of land situated in the Mahagalboda Egoda korale of the Hiriyala hatpattu division of the Kurunegala District of the North-Western Province.

Preliminary plan 2,036. Village—Ganewatta.

Lot.	Name of Land.	Name of Claimant or Applicant.	Description.	Extent.	
				A.	R. P.
Z 1051	Dalupotahena	Kalugala Edward de Alwis of Madampe, Ambalangoda	Chena	1	3 8

Upset price at Rs. 15 to Rs. 50 per acre. Further information regarding this land can be obtained from the Land Settlement Officer, and plan of it from the Surveyor-General.

Colonial Secretary's Office,  
Colombo, November 28, 1917.

R. E. STUBBS,  
Colonial Secretary.

## LAND ACQUISITION NOTICES.

HAVING been duly directed by the Governor, with the advice of the Executive Council, acting under the provisions of "The Land Acquisition Ordinance of 1876," section 6, to take order for the acquisition of the following lands, required for a public purpose, namely, for quarters for the Inspector of Police, Hatton, to wit:—

Preliminary plan 6,441. Village—Hatton.

Lot.	Name of Land.	Description.	Name of Claimant.	Extent.	
				A.	R. P.
G 48	Hatton estate	Tea	Hatton Estates Co.	0	1 23 75
H 48	Hatton estate path	Path	do.	0	0 3
I 48	Hatton estate	Tea with waste land	do.	0	0 7 50

I hereby give public notice, as required by section 7, that the Government proposes to take possession of the lands. All persons interested in the aforesaid lands are hereby required to appear personally or by agent before me at the Kandy Kachcheri, on January 7, 1918, at 2 P.M., and to state the nature of their respective interests in the lands, and the amount and particulars of their claims to compensation for such interests.

Kandy Kachcheri,  
November 30, 1917.

C. S. VAUGHAN,  
Government Agent.

HAVING been duly directed by the Governor, with the advice of the Executive Council, acting under the provisions of "The Land Acquisition Ordinance of 1876," section 6, to take order for the acquisition of the following land, required for a public purpose, namely, for a site for a bungalow for the Superintendent of Police, Kurunegala, to wit :—

Preliminary plan 4,801. Village—Henemulla, within the Local Board limits of Kurunegala.				Extent,
Lot.	Name of Land.	Description.	Name of Claimant.	A. R. P.
1	Kamatawatta or Gallindakanatta	Abandoned old coconut garden, partly chena and rock	Mr. C. E. Tennekoon, Ratemahatmaya	0 3 4.05

I hereby give public notice, as required by section 7, that the Government proposes to take possession of the land. All persons interested in the aforesaid land are hereby required to appear personally or by agent before me at the Kurunegala Kachcheri, on January 10, 1918, at 1.30 p.m., and to state the nature of their respective interests in the land, and the amount and particulars of their claims to compensation for such interests.

Kurunegala Kachcheri,  
November 22, 1917.

BERTRAM HILL,  
Government Agent.

HAVING been duly directed by the Governor, with the advice of the Executive Council, acting under the provisions of "The Land Acquisition Ordinance of 1876," section 6, to take order for the acquisition of the following land, required for a public purpose, namely, for a District Road Committee gravel quarry on the 14th mile, Talgodapitiya-Maduragoda road, to wit :—

Preliminary plan 4,802. Village—Dodangaslanda in Ihawalawisideke korale of Hiriyala hatpattu.				Extent.
Lot.	Name of Land.	Description.	Name of Claimant.	A. R. P.
1	Gorakadola estate	Gravel pit and portion of estate contains 17 coconut trees 1 to 25 years old	Mr. N. D. J. de Silva	0 2 7.4

I hereby give public notice, as required by section 7, that the Government proposes to take possession of the land. All persons interested in the aforesaid land are hereby required to appear personally or by agent before me at the Kurunegala Kachcheri on January 10, 1918, at 1.30 p.m., and to state the nature of their respective interests in the land, and the amount and particulars of their claims to compensation for such interests.

Kurunegala Kachcheri,  
November 27, 1917.

BERTRAM HILL,  
Government Agent.