

Ceylon Government Gazette

REGISTERED AS A NEWSPAPER IN CEYLON.

Published by Authority.

No. 6,914 — FRIDAY, DECEMBER 7, 1917.

Part III.—Lands.

Separate paging is given to each Part in order that it may be filed separately.

	PAGE		PAGE		PAGE
Land Settlement Notices :—		Land Sales by the Government Agents :—		Land Sales by the Settlement Officer :—	
Preliminary Notices ..	731	North-Western Province ..	766	Northern Province ..	—
Final Orders ..	746	North-Central Province ..	—	Eastern Province ..	—
Land Sales by the Government Agents :—		Province of Uva ..	—	North-Western Province ..	766
Western Province ..	—	Province of Sabaragamuwa ..	—	North-Central Province ..	—
Central Province ..	—	Land Sales by the Settlement Officer :—		Province of Uva ..	—
Southern Province ..	766	Western Province ..	—	Province of Sabaragamuwa ..	—
Northern Province ..	—	Central Province ..	—	Land Acquisition Notices ..	773
Eastern Province ..	—	Southern Province ..	—	Land Resumption Notices ..	—

PRELIMINARY NOTICES.

Kalutara Notice No. 6,710.

Notice under "The Waste Lands Ordinances of 1897, 1899, 1900, and 1903."

TAKE notice that unless within three months from December 7, 1917, the persons, if any, who claim any interest in the lands hereinafter mentioned or in any one or more of such lands or to some interest therein make claim in person or in writing to the said lands or any of them or to some interest therein to N. A. Hampton, Esq., Special Officer appointed under section 28 of "The Waste Lands Ordinances of 1897, 1899, 1900, and 1903," at his office at Colombo :

Such Special Officer, in pursuance of the powers vested in him by the said Ordinances, will declare by writing under his hand that the said lands, or such of them as to which no claim has been made, are the property of the Crown.

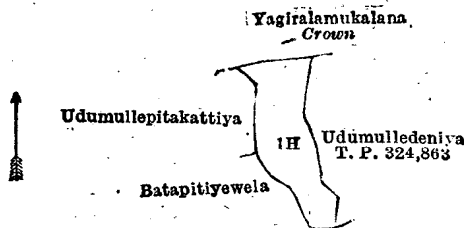
N. A. HAMPTON,
Special Officer.

Description of the Lands referred to.

The following lots situated in the village of Yagirala, of the Walallawiti pattu, in the Pasdun korale west of the Kalutara District, in the Western Province, as described in the annexed diagrams :—

Lot.	Name of Land.	I.—Preliminary plan 91.	Extent, A. R. P.
IH	Paniyawalamukalana	..	0 1 20

and bounded as follows : on the north by Yagiralamukalana claimed by the Crown ; on the east by Udumulledeniya sold by the Crown (T. P. 324,863) ; on the south by Batapitiywela claimed by Surige Don Peris and another ; on the west by Batapitiywela claimed by Surige Don Peris and another, Udumullepitakattiya sold by the Crown.



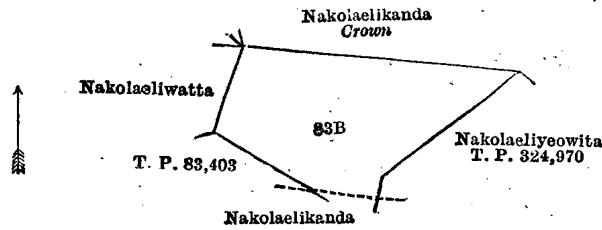
Surveyor-General's Office,
Colombo, September 26, 1917.

Scale of 4 Chains to an Inch.

C. R. LUNDIE,
for Surveyor-General.

Lot. 83B	Name of Land. Nakolaelikanda	II.—Preliminary plan 91.	Extent, A. R. P. 1 0 35
-------------	---------------------------------	--------------------------	----------------------------

and bounded as follows : on the north by Nakolaelikanda claimed by the Crown ; on the east by Nakolaeliyeowita sold by the Crown (T. P. 324,970) ; on the south by Nakolaelikanda claimed by Samel Samaranayaka, T. P. 834,403 ; on the west by Nakolaeliwatta claimed by Magina Arachchige Sian Appu and others.



Surveyor-General's Office,
Colombo, September 26, 1917.

Scale of 4 Chains to an Inch.
Kalutara S. O. 23—1917.

C. R. LUNDIE,
for Surveyor-General.

Kalutara Notice No. 6,711.

Notice under "The Waste Lands Ordinances of 1897, 1899, 1900, and 1903."


TAKE notice that unless within three months from December 7, 1917, the persons, if any, who claim any interest in the land hereinafter mentioned make claim in person or in writing to the said land or to some interest therein to N. A. Hampton, Esq., Special Officer appointed under section 28 of "The Waste Lands Ordinances of 1897, 1899, 1900, and 1903," at his office at Colombo :

Such Special Officer, in pursuance of the powers vested in him by the said Ordinances, will declare by writing under his hand that the land, to which no claim has been made, is the property of the Crown.

N. A. HAMPTON,
Special Officer.

Description of the Land referred to.

The land commonly called or known as Madawalakanda *alias* Ihalakumbureudumulla, situated in the village of Madawala, in the Walallawiti pattu of the Pasdun korale west of the Kalutara District, in the Western Province, containing in extent 24 perches, and shown as lot 153E in preliminary plan 82 and in the annexed diagram ; and bounded as follows : on the north by Ihalakumbura claimed by M. Kaluappu and others, the Dimiyangahahena-dola ; on the east, south, and west by Kahambiliyamukalana belonging to the Crown.



Surveyor-General's Office,
Colombo, October 18, 1917.

Scale of 4 Chains to an Inch.
Kalutara S. O. 24—1917.

C. R. LUNDIE,
for Surveyor-General.

Anuradhapura Notice No. 6,712.

Notice under "The Waste Lands Ordinances of 1897, 1899, 1900, and 1903."

TAKE notice that unless within three months from December 7, 1917, the persons, if any, who claim any interest in the lands hereinafter mentioned or in any one or more of such lands or to some interest therein make claim in person or in writing to the said lands or any of them or to some interest therein to J. M. Davies, Esq., Special Officer appointed under section 28 of "The Waste Lands Ordinances of 1897, 1899, 1900, and 1903," at his office at Colombo :

Such Special Officer, in pursuance of the powers vested in him by the said Ordinances, will declare by writing under his hand that the said lands, or such of them as to which no claim has been made, are the property of the Crown.

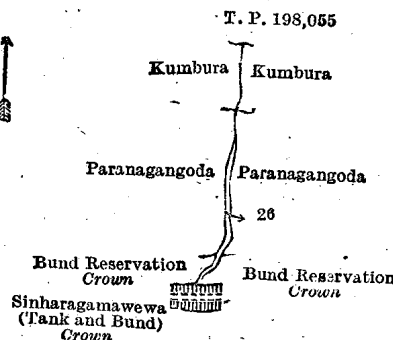
J. M. DAVIES,
Special Officer

Description of the Lands referred to.

The following lots situated in the village of Sinharagama, in the Andarawewa tulana of the Wilachchiya korale of the Nuwaragam palata, in the North-Central Province, as described in the annexed diagrams :—

Lot. 26	Name of Land. Horow-ela (stream)	I.—Preliminary plan 664.	Extent, A. R. P. 0 0 10
------------	-------------------------------------	--------------------------	----------------------------

and bounded as follows : on the north by T. P. 198,055 ; on the east by Kumbura claimed by Dingiria, Paranagangoda claimed by Ganitha Velpanikkaya and others, bund reservation belonging to the Crown ; on the south by Sinharagamawewa (tank and bund) belonging to the Crown ; on the west by bund reservation belonging to the Crown, Paranagangoda claimed by Ganitha Velpanikkaya and others, Kumbura claimed by Dingiria.



Surveyor-General's Office,
Colombo, October 29, 1917.

Scale of 4 Chains to an Inch.

C. R. LUNDIE,
for Surveyor-General.

II.—Preliminary plan 664.

Lot.	Name of Land.	Extent, A. R. P.	Lot.	Name of Land.	Extent, A. R. P.
1	Weligawalanda	18 0 9	30	Welayawalanda	98 1 26
1B	Do.	12 0 7	31	Cemetery	0 2 1
2	Footpath	0 0 24	32	Panakawalamukalana	42 3 33
3	Pahala-ela (stream)	0 1 8	33	Main road	3 3 32
4	Tisbamba	2 3 20	34	Weliyawamukalana	59 0 1
5	Sinharagamawewa (tank and bund)	44 2 25	35	Weliyawa-ela (stream)	0 2 15
11	Bund reservation	3 1 0	36	Labugalalandu	119 0 33
12	Wankonalanda	15 0 26	36A	Do. (chena reserve)	120 2 19
13	Cart track	0 1 11	37	Ihalasinharagama-ela (stream)	0 3 11
14	P. W. D. lines	1 2 18	38	Tungalamukalana	87 2 33
15	Dispensary and premises	0 1 3	39	Rambawalamukalana	184 1 16
16	Ambalama and premises	0 0 23	40	Etawe-ela (stream)	0 3 3
17	P. W. D. bungalow and premises	0 3 5	41	Ihalasinharagamawewa (tank bund)	1 0 6
19	Opened land	0 0 4	42	Weliyawawewa (tank bund)	0 1 38
23	Road reservation	0 0 33			
27	Yatura-ela (stream)	0 1 32			820 3 2
29	Path reservation to cemetery	0 0 7			

and bounded as follows : on the north by a main road (the village limit of Relapanawa), the village limit of Relapanawa ; on the east by Relapanawa, the village limit of Andarawewa ; on the south by the village limit of Dunupotagama, the village limit of Migahawewa ; on the west by the village limit of Migahawewa, the village limit of Palugama.

NOTE.—The following lots lying within the above-mentioned boundaries are excluded from this notice, and their aggregate acreage of 38 acres and 31 perches is not included in the acreage of 820 acres 3 roods and 2 perches given above :—

Preliminary plan 664.

Lot.	Name of Land.	Extent, A. R. P.	Lot.	Name of Land.	Extent, A. R. P.
10	Gangoda	0 2 0	B 22½	Udamaluwekumbura (T. Ps. 87,091, 184,712, 184,713, 184,714, 184,715, 186,898, 198,055, 252,999)	0 1 8
A 6	Do.	0 1 34	B 24	Paranagangoda	2 3 7
A 7	Do.	0 0 21	B 25	Kumbura	0 0 37
A 8	Do.	0 2 34	B 26	Horowa-ela (stream)	0 0 10
A 9	Do.	0 2 12	B 28	Migaha-akkare, T. P. 312,980 (path reservation)	0 0 27
B 1A	Welagawalandu	2 0 0	32A	Panakawalamukalana	2 0 3
B 18	Boutique and premises, T. P. 258,570	0 0 20			38 0 31
B 20	Udamaluwekumbura (T. Ps. 87,091, 184,712, 184,713, 184,714, 184,715, 186,898, 198,055, 252,999)	26 2 24			
B 21	Do.	0 3 38			
B 22	Do.	0 1 36			

[For Diagram see page 734.]

Anuradhapura Notice No. 6,713.

Notice under "The Waste Lands Ordinances of 1897, 1899, 1900, and 1903."

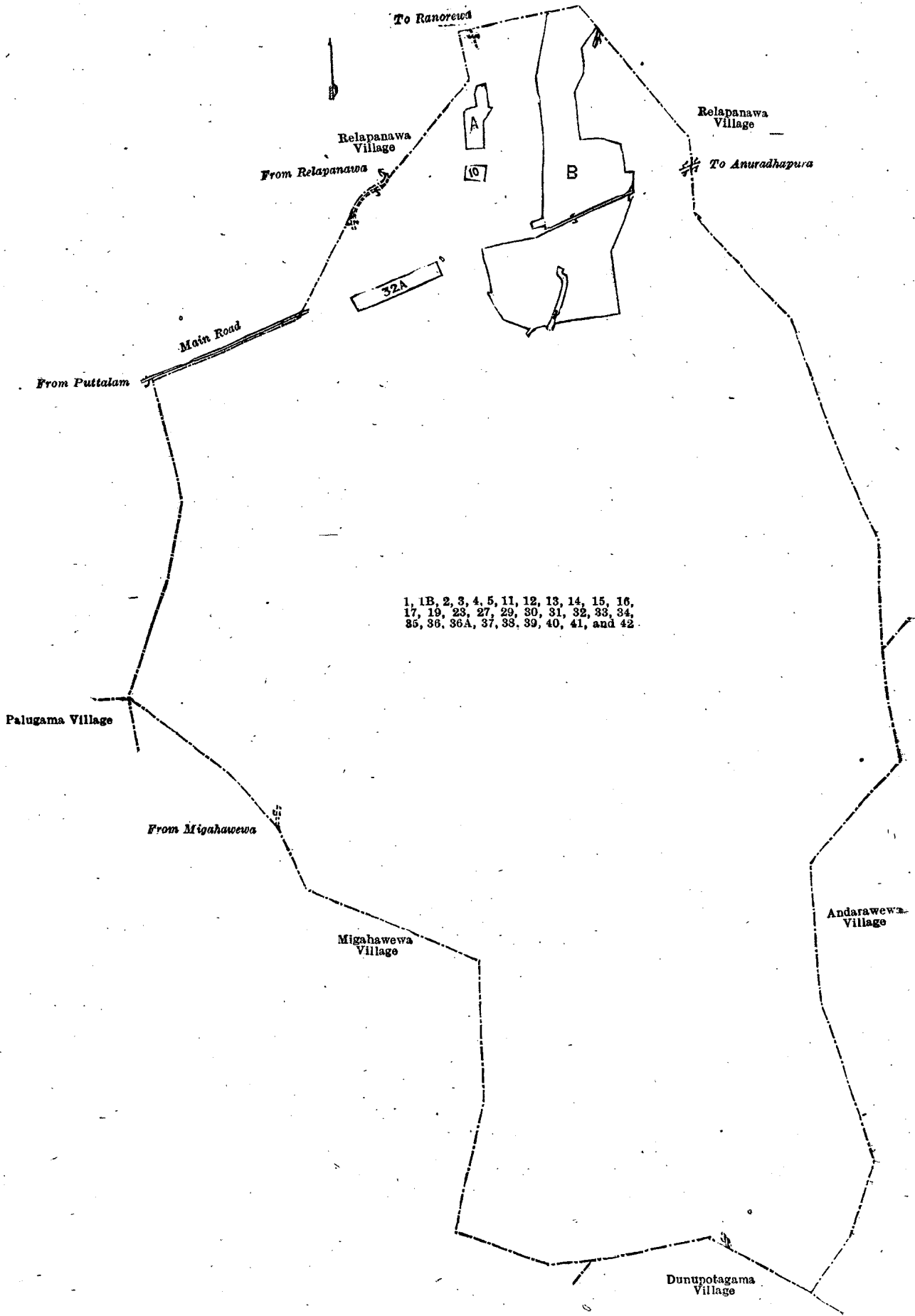
TAKE notice that unless within three months from December 7, 1917, the persons, if any, who claim any interest in the land hereinafter mentioned make claim in person or in writing to the said land or to some interest therein to J. M. Davies, Esq., Special Officer appointed under section 28 of "The Waste Lands Ordinances of 1897, 1899, 1900, and 1903," at his office at Colombo :

Such Special Officer, in pursuance of the powers vested in him by the said Ordinances, will declare by writing under his hand that the land, to which no claim has been made, is the property of the Crown.

J. M. DAVIES,
Special Officer.

Description of the Land referred to.

The land commonly called or known as Elapatwewalandu, situated in the village of Relapanawewa of the Andarawewa tulana in the Wilachchiya korale of the Nuwaragam palata, in the North-Central Province, containing in extent 314 acres and 5 perches, and shown as lot 51 in preliminary plan 662 and in the annexed diagram ; and bounded as follows : on the north by Wella (stream) declared to be the property of the Crown under the Waste Lands Ordinances, Dambagahahena sold by the Crown (T. P. 322,953), the Wella (stream) declared to be the property of the Crown under the Waste Lands Ordinances, Mailagahayaya sold by the Crown (T. P. 325,675), a footpath, Kadurupitiyawewa (tank and bund) declared to be the property of the Crown under the Waste Lands Ordinances, bund reservation declared to be the property of the Crown under the Waste Lands Ordinances, the Hevan-ela (stream) declared to be the property of the Crown under the Waste Lands Ordinances, bund reservation declared to be the property of the Crown under the Waste Lands Ordinances, Mailagahayaya sold by the Crown (T. P. 325,675), Kadurupitiya-akkariwedibima sold by the Crown (T. P. 321,308), T. P. 256,933, the Hevan-ela (stream) declared to be the property of the Crown under the Waste Lands Ordinances, Puranawela (private), T. P. 214,020 ; on the east by the village limit of Adampane, the village limit of Andarawewa ; on the south by the village limit of Andarawewa ; on the west by the village limit of Sinharagama, footpath from Sinharagama declared to be the property of the Crown under the Waste Lands Ordinances, Wekandapambamba (bund reservation) declared to be the property of the Crown under the Waste Lands Ordinances, Tisbamba declared to be the property of the Crown under the Waste Lands Ordinances, T. P. 169,201, Palugahahena sold by the Crown (T. P. 326,152).



Surveyor-General's Office,
Colombo, October 29, 1917.

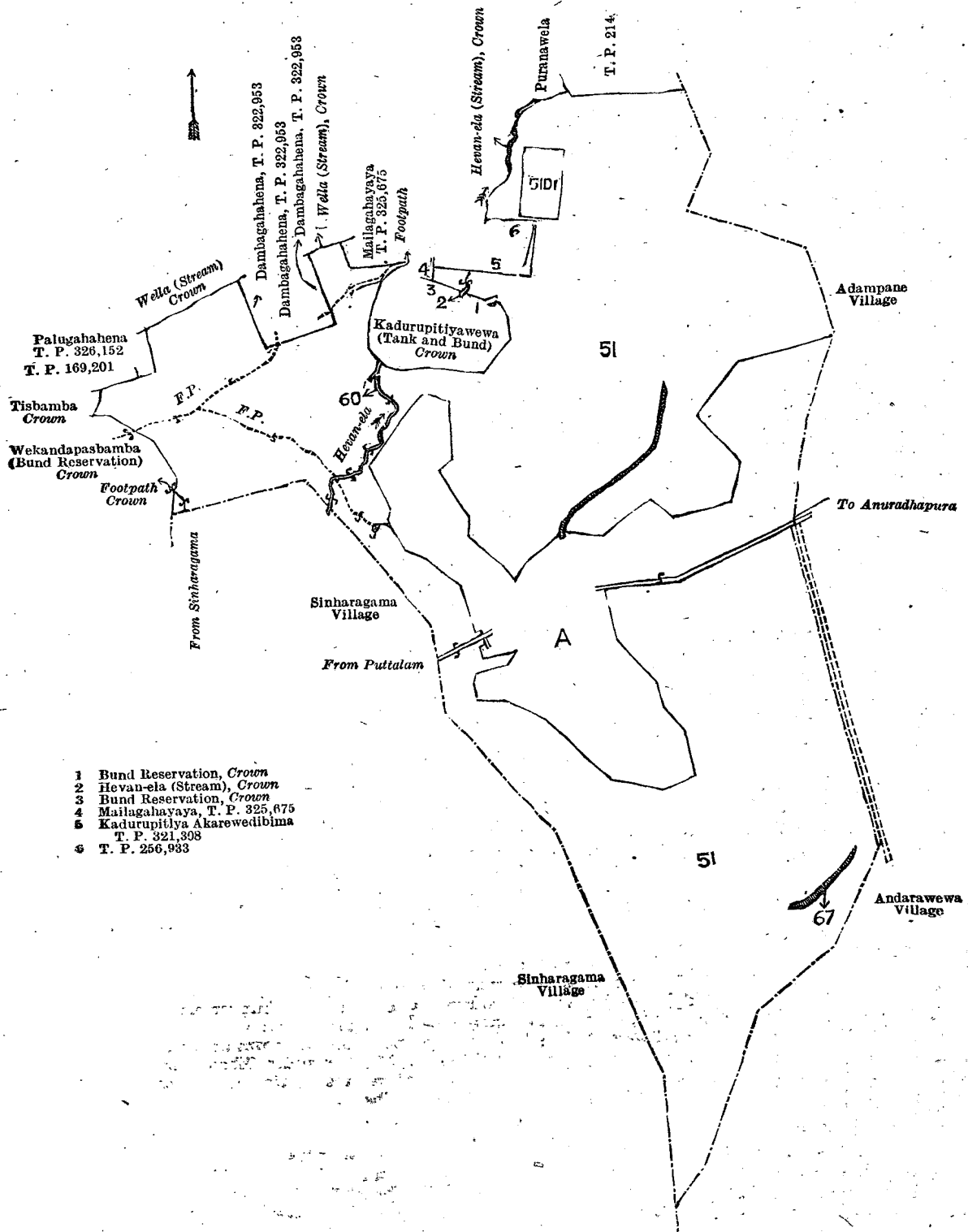
Scale of 16 Chains to an Inch.
Anuradhapura S. O. 90—1917.

C. R. LUNDIE,
for Surveyor-General.

NOTE.—The following lots lying within the above-mentioned boundaries are excluded from this notice, and their aggregate acreage of 78 acres 2 roods and 33 perches is not included in the acreage of 314 acres and 5 perches given above:—

Preliminary plan 662.

Lot.	Name of Land.	Extent, A. R. P.	Lot.	Name of Land.	Extent, A. R. P.
A 58 ..	Elapatwewamukalana	.. 30 1 22	A 66 ..	Ikiriwewa (tank and bund)	.. 23 0 15
A 59 ..	Elapatwewa (tank bund)	.. 0 3 38	A 68 ..	Ikiriwewawela	.. 0 2 14
A 61 ..	Ikiriwewawela (T. P. 231,018)	.. 15 1 29	51D ..	Penelagahayaya (T. P. 324,955)	.. 3 0 6
A 62 ..	Ikiriwewawelbima 1 1 27	60 ..	Hevan-ela (stream)	.. 0 1 25
A 63 ..	Do. 0 3 10	67 ..	Ihalaikiriwewa (abandoned tank bund)	0 1 29
A 64 ..	Main road 1 1 33			
A 65 ..	Bund reservation 0 2 25			78 2 33



- 1 Bund Reservation, Crown
- 2 Hevan-ela (Stream), Crown
- 3 Bund Reservation, Crown
- 4 Mailagahayaya, T. P. 325,675
- 5 Kadurupitiya Akarewedibima T. P. 321,308
- 6 T. P. 256,933

Surveyor-General's Office,
Colombo, October 31, 1917.

Scale of 16 Chains to an Inch.
Anuradhapura S. O. 91—1917.

C. R. LUNDIE,
for Surveyor-General.

Anuradhapura Notice No. 6,714.**Notice under "The Waste Lands Ordinances of 1897, 1899, 1900, and 1903."**

TAKE notice that unless within three months from December 7, 1917, the persons, if any, who claim any interest in the lands hereinafter mentioned or in any one or more of such lands or to some interest therein make claim in person or in writing to the said lands or any of them or to some interest therein to J. M. Davies, Esq., Special Officer appointed under section 28 of "The Waste Lands Ordinances of 1897, 1899, 1900, and 1903," at his office at Colombo :

Such Special Officer, in pursuance of the powers vested in him by the said Ordinances, will declare by writing under his hand that the said lands, or such of them as to which no claim has been made, are the property of the Crown.

J. M. DAVIES,
Special Officer.

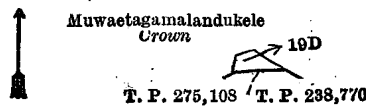
Description of the Lands referred to.

The following lots situated in the village of Muwaetagama, in the Kandu tulana of the Kadawat korale of the Nuwaragam palata, in the North-Central Province, as described in the annexed diagrams :—

I.—Preliminary plan 578.

Lot.	Name of Land.	Extent, A. R. P.
19D	Akkaraidama	0 0 20

and bounded as follows : on the north and east by Muwaetagamalandukele declared to be the property of the Crown under the Waste Lands Ordinances ; on the south by T. Ps. 238,770, 275,108 ; on the west by Muwaetagamalandukele declared to be the property of the Crown under the Waste Lands Ordinances.



Surveyor-General's Office,
Colombo, September 25, 1917.


Scale of 8 Chains to an Inch.

W. C. S. INGLES,
Surveyor-General.

II.—Preliminary plan 578.

Lot.	Name of Land.	Extent, A. R. P.
19F	Akkaraidama	0 1 35

and bounded as follows : on the north by Muwaetagamalandukele declared to be the property of the Crown under the Waste Lands Ordinances ; on the east by T. P. 245,005 ; on the south by an ela declared to be the property of the Crown under the Waste Lands Ordinances ; on the west by Muwaetagamalandukele declared to be the property of the Crown under the Waste Lands Ordinances.



Surveyor-General's Office,
Colombo, September 25, 1917.

Scale of 8 Chains to an Inch.

W. C. S. INGLES,
Surveyor-General.

Anuradhapura S. O. 92—1917.

Uva Notice No. 6,715.**Notice under "The Waste Lands Ordinances of 1897, 1899, 1900, and 1903."**

TAKE notice that unless within three months from December 7, 1917, the persons, if any, who claim any interest in the land hereinafter mentioned make claim in person or in writing to the said land or to some interest therein to J. M. Davies, Esq., Special Officer appointed under section 28 of "The Waste Lands Ordinances of 1897, 1899, 1900, and 1903," at his office at Colombo :

Such Special Officer, in pursuance of the powers vested in him by the said Ordinances, will declare by writing under his hand that the land, to which no claim has been made, is the property of the Crown.

J. M. DAVIES,
Special Officer.

Description of the Land referred to.

The land commonly called or known as railway line (part of T. P. 58,530), situated in the village of Kahagolla, in the Mahapalata korale of the Udukinda division, in the Province of Uva, containing in extent 9 perches, and shown as lot 96M in preliminary plan 115 and in the annexed diagram ; and bounded as follows : on the north by Ambalamakapalle-galkandepatana (reservation for railway) declared to be the property of the Crown under the Waste Lands Ordinances ; on the east by Kahagolla estate claimed by the heirs of the late Mr. Alexander Gibson ; on the south by the portion of Kahagolla estate (railway reservation) acquired by the Crown, railway reservation leased from the Crown ; on the west by Kahagolla estate claimed by the heirs of the late Mr. Alexander Gibson.



Surveyor-General's Office,
Colombo, October 24, 1917.

Scale of 8 Chains to an Inch.

C. R. LUNDIE,
for Surveyor-General.

Uva S. O. 37—1917.

Kurunegala Notice No. 6,716.**Notice under "The Waste Lands Ordinances of 1897, 1899, 1900, and 1903."**

TAKE notice that unless within three months from December 7, 1917, the persons, if any, who claim any interest in the lands hereinafter mentioned or in any one or more of such lands or to some interest therein make claim in person or in writing to the said lands or any of them or to some interest therein to J. M. Davies, Esq., Special Officer appointed under section 28 of "The Waste Lands Ordinances of 1897, 1899, 1900, and 1903," at his office at Colombo :

Such Special Officer, in pursuance of the powers vested in him by the said Ordinances, will declare by writing under his hand that the said lands, or such of them as to which no claim has been made, are the property of the Crown.

J. M. DAVIES,
Special Officer.

Description of the Lands referred to.

The following lots situated in the village of Galwewa of Mahagalboda Egoda korale in Hiriyala hatpattu of the Kurunegala District, in the North-Western Province, as described in the annexed diagram :—

Preliminary plan 4,619.			Extent, A. R. P.
Lot.	Name of Land.		
1	Galwewahenyaya (reservation for ela)	..	2 0 0
2	Do.	..	29 1 37
			31 1 37

and bounded as follows : on the north by Maha-ela ; on the east by Maha-ela, Galwewahenyaya claimed by the Crown, Galwewakumburuyaya claimed by Appuhami Hitapu Vidane and others ; on the south by the village limit of Kalatuwagama ; on the west by the village limits of Medagama and Midellawala (rock).

[For Diagram see page 738.]

Kurunegala Notice No. 6,717.**Notice under "The Waste Lands Ordinances of 1897, 1899, 1900, and 1903."**

TAKE notice that unless within three months from December 7, 1917, the persons, if any, who claim any interest in the lands hereinafter mentioned or in any one or more of such lands or to some interest therein make claim in person or in writing to the said lands or any of them or to some interest therein to N. A. Hampton, Esq., Special Officer appointed under section 28 of "The Waste Lands Ordinances of 1897, 1899, 1900, and 1903," at his office at Colombo :

Such Special Officer, in pursuance of the powers vested in him by the said Ordinances, will declare by writing under his hand that the said lands, or such of them as to which no claim has been made, are the property of the Crown.

N. A. HAMPTON,
Special Officer.

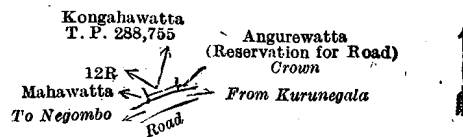
Description of the Lands referred to.

The following lots situated in the village of Talammehera, in the Meda pattu east of the Katugampola hatpattu of the Kurunegala District, in the North-Western Province, as described in the annexed diagrams :—

I.—Preliminary plan 351.

Lot.	Name of Land.	Extent, A. R. P.
12R	Kongahawatta (reservation for road)	0 0 4

and bounded as follows : on the north by Kongahawatta sold by the Crown (T. P. 288,755) ; on the east by Angurewatta (reservation for road) leased from the Crown ; on the south by the road from Kurunegala to Negombo ; on the west by Mahawatta claimed by H. M. Girigoris, *ex-Arachchi*.



Surveyor-General's Office,
Colombo, October 2, 1917.

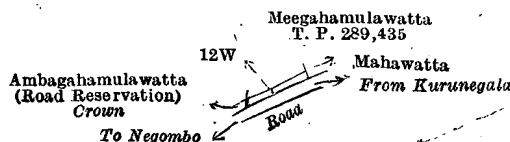
Scale of 8 Chains to an Inch.

C. R. LUNDIE,
for Surveyor-General.

II.—Preliminary plan 351.

Lot.	Name of Land.	Extent, A. R. P.
12W	Meegahamulawatta (reservation for road)	0 0 17

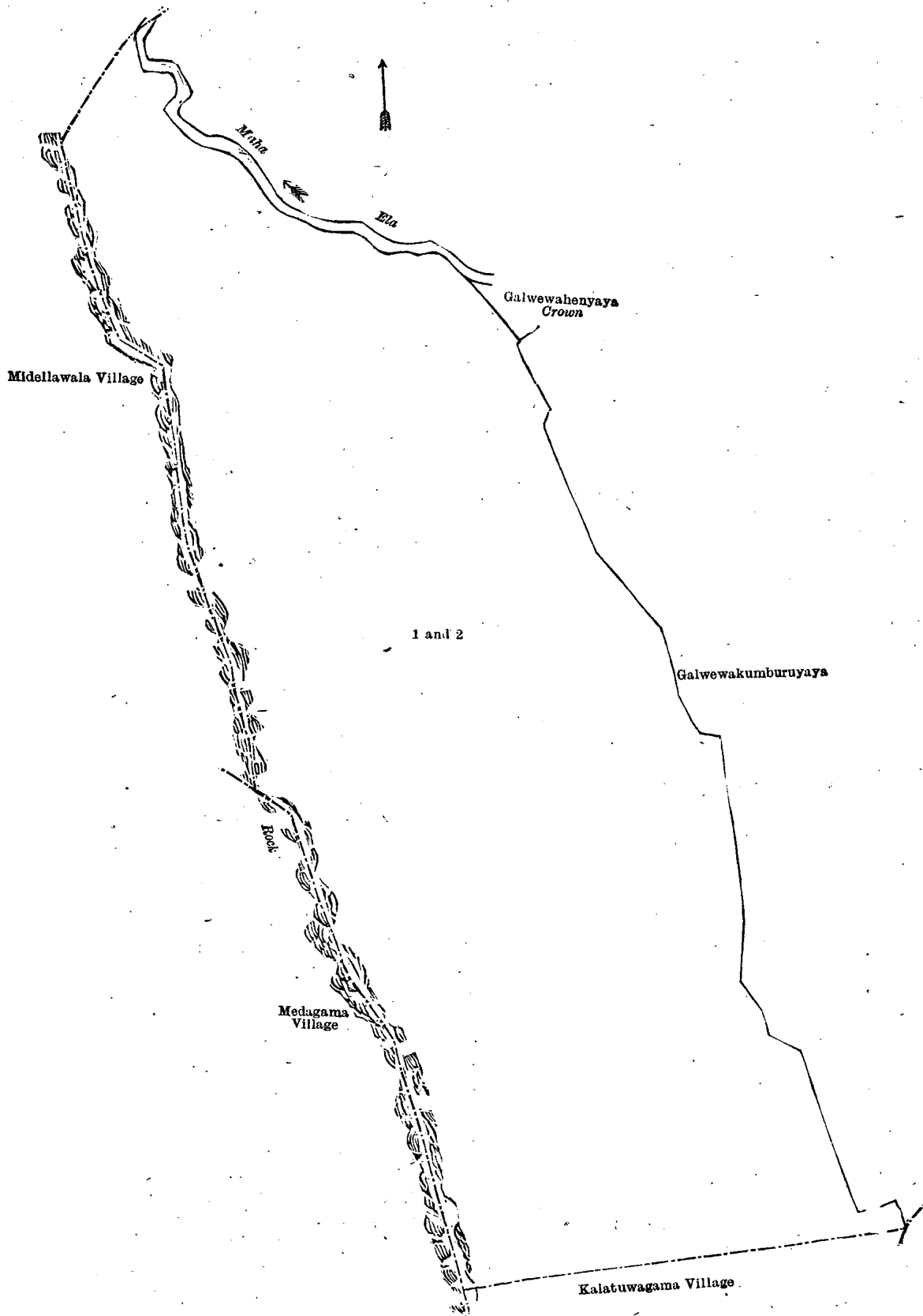
and bounded as follows : on the north by Meegahamulawatta sold by the Crown (T. P. 289,435) ; on the east by Mahawatta claimed by H. M. Girigoris, *ex-Arachchi* ; on the south by the road from Kurunegala to Negombo ; on the west by Ambaghamulawatta (road reservation) leased from the Crown.



Surveyor-General's Office,
Colombo, October 2, 1917.

Scale of 8 Chains to an Inch.

C. R. LUNDIE,
for Surveyor-General.



Surveyor-General's Office,
Colombo, September 11, 1917.

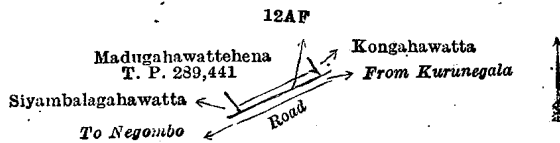
Scale of 4 Chains to an Inch.
Kurunegala S. O. 309—1917.

W. C. S. INGLES,
Surveyor-General.

III.—Preliminary plan 351.

Lot.	Name of Land.	Extent, A. R. P.
12AF	Madugahawattehena (road reservation)	0 0 20

and bounded as follows : on the north by Madugahawattehena sold by the Crown (T. P. 289,441) ; on the east by Kongahawatta claimed by M. Luwis ; on the south by the road from Kurunegala to Negombo ; on the west by Siyambalagahawatta claimed by Punchilama and others.



Surveyor-General's Office,
Colombo, October 2, 1917.

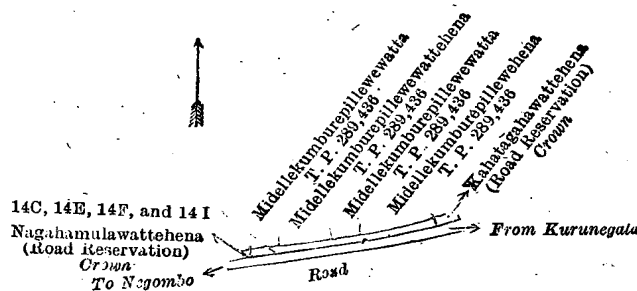
Scale of 8 Chains to an Inch.

C. R. LUNDIE,
for Surveyor-General.

IV.—Preliminary plan 351.

Lot.	Name of Land.	Extent, A. R. P.
14C	Midellekumburepillewewatta (road reservation)	0 0 4
14E	Midellekumburepillewehena (do.)	0 0 10
14F	Midellekumburepillewewatta (do.)	0 0 4
14 I	Midellekumburepillewehena (do.)	0 0 13
		0 0 31

and bounded as follows : on the north by Midellekumburepillewewatta, Midellekumburepillewewattehena, Midellekumburepillewewatta, Midellekumburepillewehena sold by the Crown (T. P. 289,436) ; on the east by Kahatagahawattehena (road reservation) declared to be the property of the Crown under the Waste Lands Ordinances ; on the south by the road from Kurunegala to Negombo ; on the west by Nagahamulawattehena (road reservation) declared to be the property of the Crown under the Waste Lands Ordinances.



Surveyor-General's Office,
Colombo, October 2, 1917.

Scale of 8 Chains to an Inch.

C. R. LUNDIE,
for Surveyor-General.

Kurunegala S. O. 310—1917.

Kurunegala Notice No. 6,718.

Notice under "The Waste Lands Ordinances of 1897, 1899, 1900, and 1903."

TAKE notice that unless within three months from December 7, 1917, the persons, if any, who claim any interest in the lands hereinafter mentioned or in any one or more of such lands or to some interest therein make claim in person or in writing to the said lands or any of them or to some interest therein to N. A. Hampton, Esq., Special Officer appointed under section 28 of "The Waste Lands Ordinances of 1897, 1899, 1900, and 1903," at his office at Colombo :

Such Special Officer, in pursuance of the powers vested in him by the said Ordinances, will declare by writing under his hand that the said lands, or such of them as to which no claim has been made, are the property of the Crown.

N. A. HAMPTON,
Special Officer.

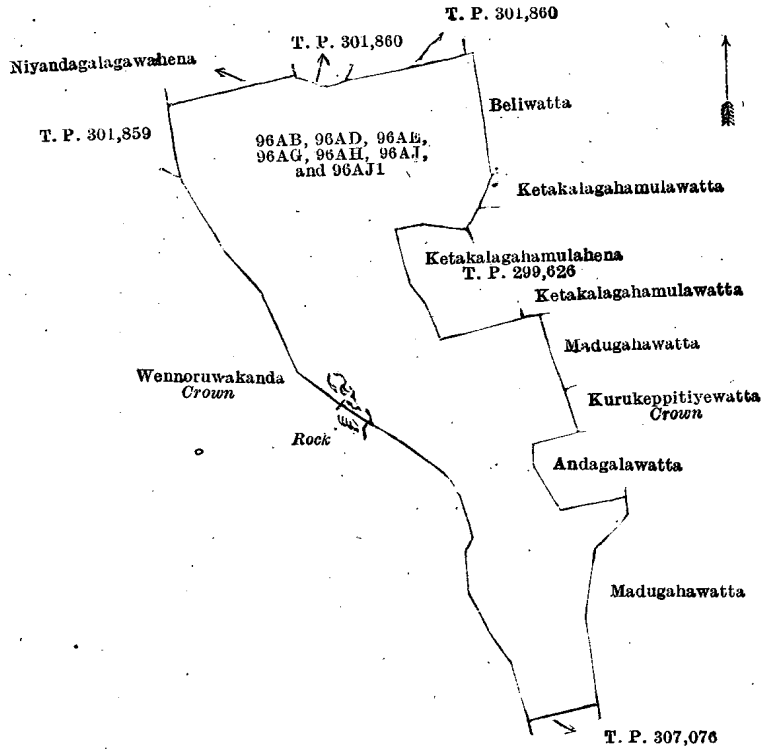
Description of the Lands referred to.

The following lots situated in the village of Wennaruwa, in the Udukaha korale east of the Dambadeni hatpattu of the Kurunegala District, in the North-Western Province, as described in the annexed diagrams :—

I.—Preliminary plan 411.

Lot.	Name of Land.	Extent, A. R. P.	Lot.	Name of Land.	Extent, A. R. P.
96AB	Kongahamulahena or Rambokkehena	3 3 27	96AJ	Andagalahena	3 2 24
96AD	Galgodehena	1 3 27	96AJ1	Do.	1 0 24
96AE	Do.	1 2 6			20 1 34
96AG	Rambokkehena	5 2 38			
96AH	Kurukeppitiyehena	2 2 8			

and bounded as follows : on the north by Niyandagalagawahena sold by the Crown, T. P. 301,860 ; on the east by Beliwatta claimed by Weragala Hapu, Ketakalagahamulawatta (private), Ketakalagahamulawatta sold by the Crown (T. P. 299,626), Ketakalagahamulawatta (private), Madugahawatta (private), Kurukeppitiyewatta claimed by the Crown, Andagalawatta claimed by Kattapitiye Dorayalage Bandiya and others, Madugahawatta (private) ; on the south by T. P. 307,076 ; on the west by Wennoruwakanda declared the property of the Crown under the Waste Lands Ordinances, a rock, Wennoruwakanda declared to be the property of the Crown under the Waste Lands Ordinances, T. P. 301,859.



Surveyor-General's Office,
Colombo, September 17, 1917.

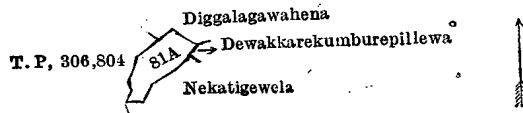
Scale of 8 Chains to an Inch.

W. C. S. INGLES,
Surveyor-General.

II.—Preliminary plan 411.

Lot.	Name of Land.	Extent, A. R. P.
81A	Dewakkarawelapillewa	0 1 30

and bounded as follows: on the north by Diggagalagawahena sold by the Crown; on the east by Dewakkarekumburepillewa (private), Nekatigewela (private); on the south by Nekatigewela (private); on the west by T. P. 306,804.



Surveyor-General's Office,
Colombo, September 17, 1917.

Scale of 8 Chains to an Inch.

W. C. S. INGLES,
Surveyor-General.

Kurunegala S. O. 311—1917.

Kurunegala Notice No. 6,719.

Notice under "The Waste Lands Ordinances of 1897, 1899, 1900, and 1903."

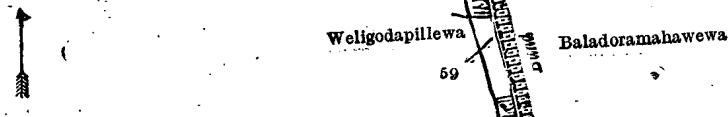
TAKE notice that unless within three months from December 7, 1917, the persons, if any, who claim any interest in the land hereinafter mentioned make claim in person or in writing to the said land or to some interest therein to J. M. Davies, Esq., Special Officer appointed under section 28 of "The Waste Lands Ordinances of 1897, 1899, 1900, and 1903," at his office at Colombo:

Such Special Officer, in pursuance of the powers vested in him by the said Ordinances, will declare by writing under his hand that the land, to which no claim has been made, is the property of the Crown.

J. M. DAVIES,
Special Officer.

Description of the Land referred to.

The land commonly called or known as Wekandawatta (bund), situated in the village of Ihala Baladora, in the Baladora korale of the Dewameddi hatpattu of the Kurunegala District, in the North-Western Province, containing in extent 12 perches, shown as lot 59 in preliminary plan 1,661 and in the annexed diagram; and bounded as follows: on the north, east, and south by bund (Baladora Mahawewa); on the west by Weligodapillewa (private).



Surveyor-General's Office,
Colombo, November 2, 1917.

Scale of 4 Chains to an Inch.

C. R. LUNDIE,
for Surveyor-General.

Kurunegala S. O. 312—1917.

Kurunegala Notice No. 6,720.**Notice under "The Waste Lands Ordinances of 1897, 1899, 1900, and 1903."**

TAKE notice that unless within three months from December 7, 1917, the persons, if any, who claim any interest in the lands hereinafter mentioned or in any one or more of such lands or to some interest therein make claim in person or in writing to the said lands or any of them or to some interest therein to J. M. Davies, Esq., Special Officer appointed under section 28 of "The Waste Lands Ordinances of 1897, 1899, 1900, and 1903," at his office at Colombo :

Such Special Officer, in pursuance of the powers vested in him by the said Ordinances, will declare by writing under his hand that the said lands, or such of them as to which no claim has been made, are the property of the Crown.

J. M. DAVIES,
Special Officer.

Description of the Lands referred to.

The following lots situated in the village of Galwewa, in the Mahagalboda Egoda korale of the Hiriyala hatpattu of the Kurunegala District, in the North-Western Province, as described in the annexed diagram :—

Preliminary plan 4,385.		Extent, A. R. P.	
Lot.	Name of Land.		
B 83 ..	Mohottawaralagegamakele ..	48	0 4
C 83 ..	Do. ..	4	3 17
2180 ..	Do (reservation for ela) ..	2	1 12
		55 0 33	

and bounded as follows : on the north by the village limit of Kudawewa, the village limit of Uyangolla (Uyangollahena claimed by the Crown and A. M. Amarasuriar and others); on the east by the village limit of Uyangolla ; on the south by Mohottawaralagekele claimed by the Crown ; on the west by Hiripitiya-ela, village limit of Kudawewa (Kudawewa-mukalana claimed by the Crown).

[For Diagram see page 742.]

Kurunegala Notice No. 6,721.**Notice under "The Waste Lands Ordinances of 1897, 1899, 1900, and 1903."**

TAKE notice that unless within three months from December 7, 1917, the persons, if any, who claim any interest in the lands hereinafter mentioned or in any one or more of such lands or to some interest therein make claim in person or in writing to the said lands or any of them or to some interest therein to N. A. Hampton, Esq., Special Officer appointed under section 28 of "The Waste Lands Ordinances of 1897, 1899, 1900, and 1903," at his office at Colombo :

Such Special Officer, in pursuance of the powers vested in him by the said Ordinances, will declare by writing under his hand that the said lands, or such of them as to which no claim has been made, are the property of the Crown.

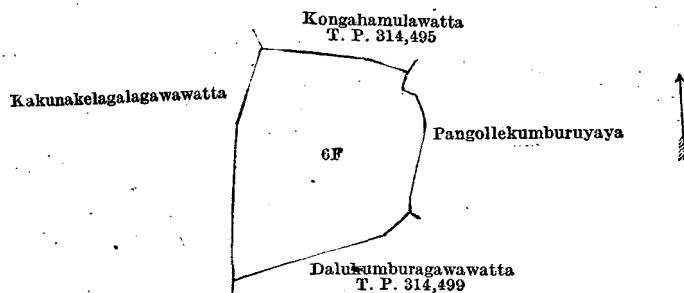
N. A. HAMPTON,
Special Officer.

Description of the Lands referred to.

The following lots situated in the village of Pahala Bujjambuwa, in the Udukaha korale south of the Dambadeni hatpattu of the Kurunegala District, in the North-Western Province, as described in the annexed diagrams :—

I.—Preliminary plan 474.		Extent, A. R. P.	
Lot.	Name of Land.		
6F ..	Kadurugahamulahena ..	1	2 8

and bounded as follows : on the north by Kongahamulawatta sold by the Crown (T. P. 314,495) ; on the east by Pangollekumburuyaya claimed by Ran Kira and others ; on the south by Dalukumburagawawatta sold by the Crown (T. P. 314,499) ; on the west by Kakunahelagalagawawatta claimed by Widane Mudiyansele Kiribanda.



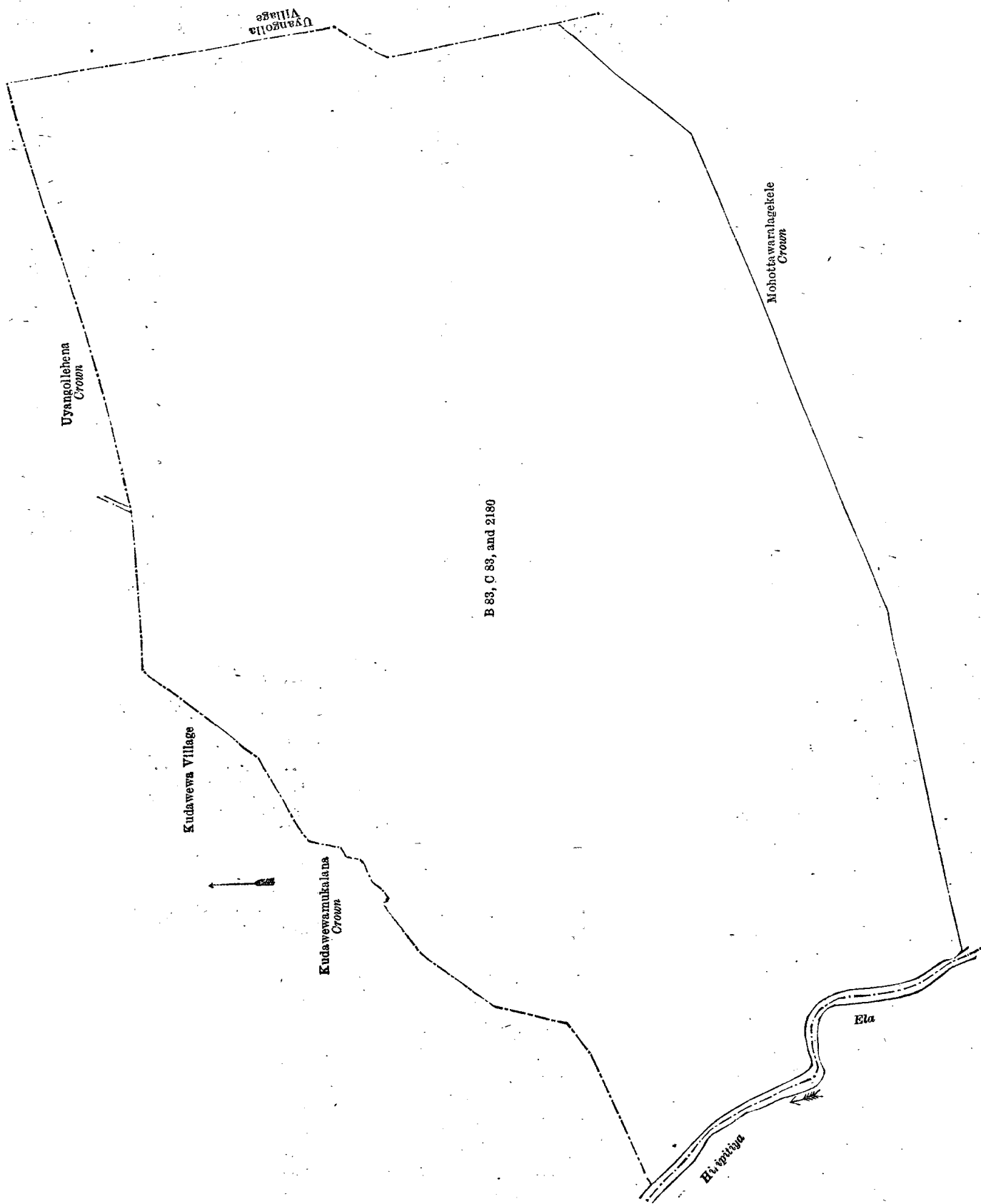
Surveyor-General's Office,
Colombo, October 31, 1917.

Scale of 4 Chains to an Inch.

C. R. LUNDIE,
for Surveyor-General.

II.—Preliminary plan 474.		Extent, A. R. P.	
Lot.	Name of Land.		
31A ..	Kolankanattihena ..	1	2 36
34 ..	Kolankanattewatta ..	0	0 36
		1 3 32	

and bounded as follows : on the north by Kolankanattihena sold by the Crown (T. P. 323,816), Pahalawattuyaya claimed by Ranamuka-achchilage Bandiya and others, Kolankanattewatta sold by the Crown (T. P. 314,501) ; on the east by Kolankanattewatta sold by the Crown (T. P. 314,501), Epatawelakumbura claimed by Selohamy and others ; on the south by Epatawelakumbura claimed by Selohamy and others, Mabodayakumburepillewa claimed by Widane Mudiyansele Kiribanda, ex-Arachehi, Epatawelakumbura claimed by Selohamy and others, a stream ; on the west by a stream, Kolankanattihena sold by the Crown (T. P. 323,816).

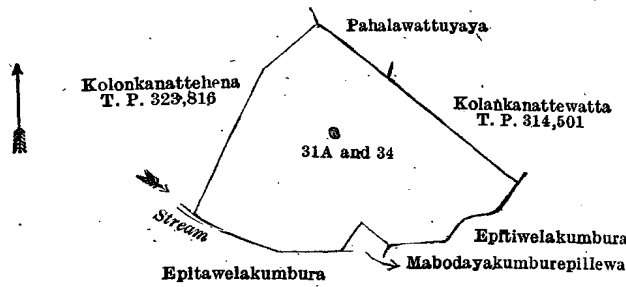


Surveyor-General's Office,
Colombo, September 19, 1917.

Scale of 4 Chains to an Inch.

Kurunegala S. O. 313—1917.

W. C. S. INGLES,
Surveyor-General.



Surveyor-General's Office,
Colombo, October 31, 1917.

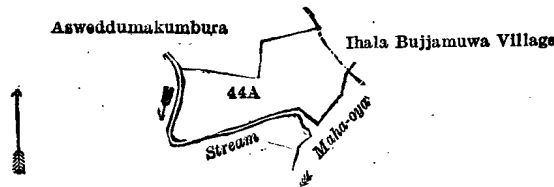
Scale of 4 Chains to an Inch.

C. R. LUNDIE,
for Surveyor-General.

III.—Preliminary plan 474.

Lot.	Name of Land.	Extent, A. R. P.
44A	Asweddumapillewa	0 1 36

and bounded as follows : on the north by Asweddumakumbura claimed by Widana Mudiyansele Kiribanda and others ; on the east by the village limit of Ihala Bujjamuwa, the Maha-oya ; on the south and west by a stream.



Surveyor-General's Office,
Colombo, October 31, 1917.

Scale of 4 Chains to an Inch.

C. R. LUNDIE,
for Surveyor-General.

Kurunegala S. O. 314—1917.

Kurunegala Notice No. 6,722.

Notice under "The Waste Lands Ordinances of 1897, 1899, 1900, and 1903."


TAKE notice that unless within three months from December 7, 1917, the persons, if any, who claim any interest in the land hereinafter mentioned make claim in person or in writing to the said land or to some interest therein to J. M. Davies, Esq., Special Officer appointed under section 28 of "The Waste Lands Ordinances of 1897, 1899, 1900, and 1903," at his office at Colombo :

Such Special Officer, in pursuance of the powers vested in him by the said Ordinances, will declare by writing under his hand that the land, to which no claim has been made, is the property of the Crown.

J. M. DAVIES,
Special Officer.

Description of the Land referred to.

The land commonly called or known as reservation for road, situated in the village of Yakadapotta, in the Baladora korale of the Dewamedi hatpattu of the Kurunegala District, in the North-Western Province, containing in extent 6 perches, shown as lot 7A in preliminary plan 1,573 and in the annexed diagram ; and bounded as follows : on the north by part of road from Hettipola to Nikaweratiya (village limit of Waduressa) ; on the east by Yakadapotta tank (reservation for minor road) to be declared the property of the Crown under the Waste Lands Ordinances ; on the south by bund of Yakadapotta tank (private) ; on the west by Ipattakele (reservation for minor road) to be declared the property of the Crown under the Waste Lands Ordinances.



Surveyor-General's Office,
Colombo, November 1, 1917.

Scale of 4 Chains to an Inch.

C. R. LUNDIE,
for Surveyor-General.

Kurunegala S. O. 315—1917.

Kurunegala Notice No. 6,723.

Notice under "The Waste Lands Ordinances of 1897, 1899, 1900, and 1903."

TAKE notice that unless within three months from December 7, 1917, the persons, if any, who claim any interest in the lands hereinafter mentioned or in any one or more of such lands or to some interest therein make claim in person or in writing to the said lands or any of them or to some interest therein to J. M. Davies, Esq., Special Officer appointed under section 28 of "The Waste Lands Ordinances of 1897, 1899, 1900, and 1903," at his office at Colombo :

Such Special Officer, in pursuance of the powers vested in him by the said Ordinances, will declare by writing under his hand that the said lands, or such of them as to which no claim has been made, are the property of the Crown.

J. M. DAVIES,
Special Officer.

Description of the Lands referred to.

The following lots situated in the village of Magurudeniya, in the Tittaweligandahaye korale of the Hiriyala hatpattu of the Kurunegala District, in the North-Western Province, as described in the annexed diagrams :—

I.—Preliminary plan 4,344.

Lot.	Name of Land.	Extent, A. R. P.
H 77 ..	Mudunapitahenyaya	30 1 15
2091 ..	Do. (reservation for road)	0 1 36
2093 ..	Do. (reservation for stream)	1 1 8
		<u>32 0 19</u>

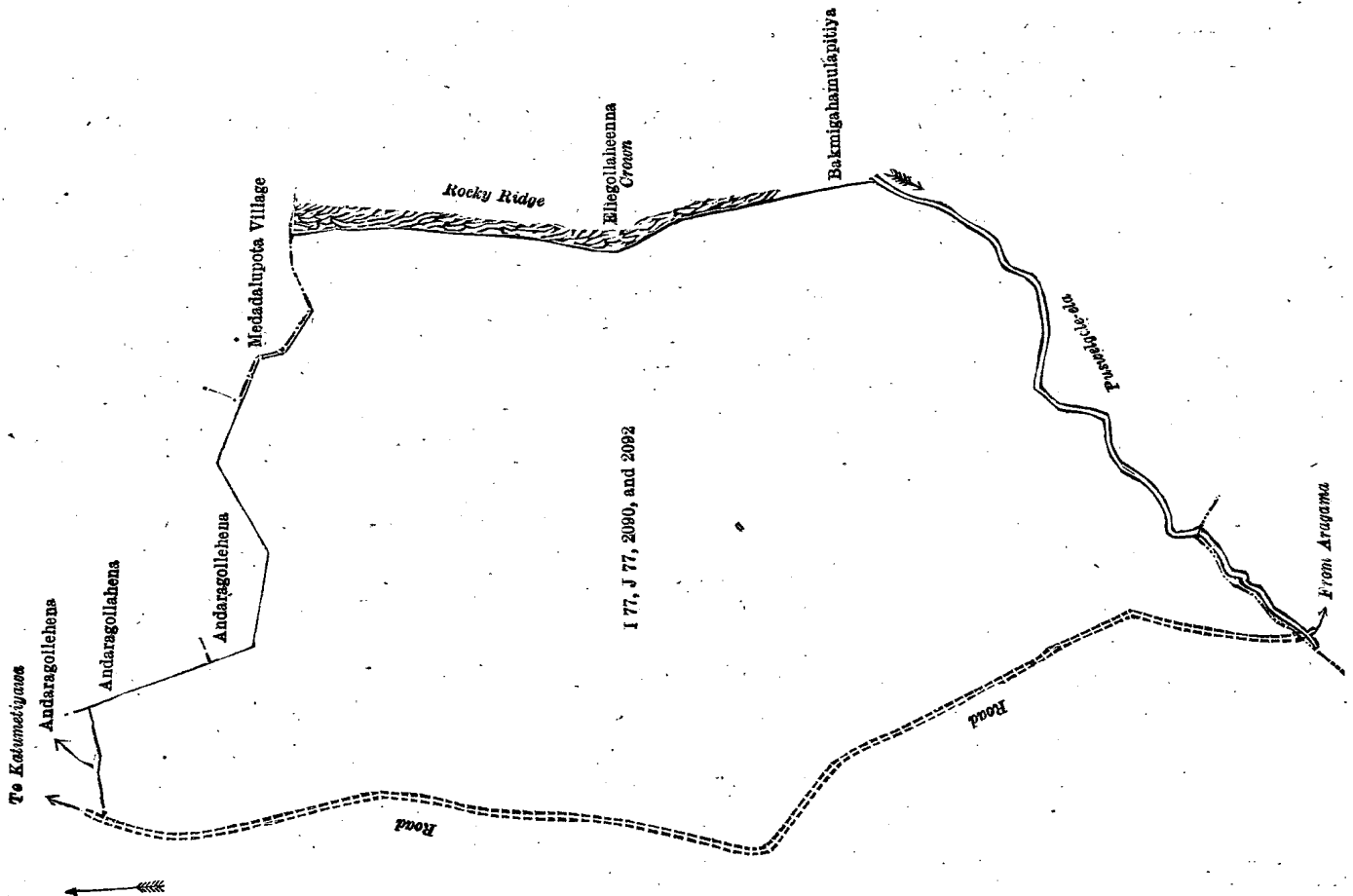
and bounded as follows : on the north by Mudunapitahenyaya claimed by Crown and D. Kiribanda and others ; on the east by the road from Katumetiyyawa to Aragama ; on the south by Puswelgale-ela ; on the west by Puswelgalehenyaya claimed by K. Ranmenika and others, Pudukkulamekanda (Crown forest).

[For Diagram see page 745.]

II.—Preliminary plan 4,344.

Lot.	Name of Land.	Extent, A. R. P.	Lot.	Name of Land.	Extent, A. R. P.
I 77 ..	Mudunapitahenyaya and Kongahamulahena	83 2 30	2092 ..	Mudunapitahenyaya and Kongahamulahena (reservation for stream)	2 3 30
J 77 ..	Do. (burial ground)	0 1 30			
2090 ..	Do. (reservation for road)	0 2 28			<u>87 2 38</u>

and bounded as follows : on the north by Andaragollehena claimed by D. Kiribanda and others, Andaragollehena claimed by Punchirala Kirihami and others, Andaragollehena claimed by Bandirala, Nakathrala, and others, village limit of Meda-dalupota ; on the east by rocky ridge, Eliegollaheenna belonging to the Crown, Bakmigahamulapitiya claimed by K. Ranmenika and others, Puswelgole-ela ; on the south by Puswelgole-ela ; on the west by the road from Aragama to Katumetiyyawa.

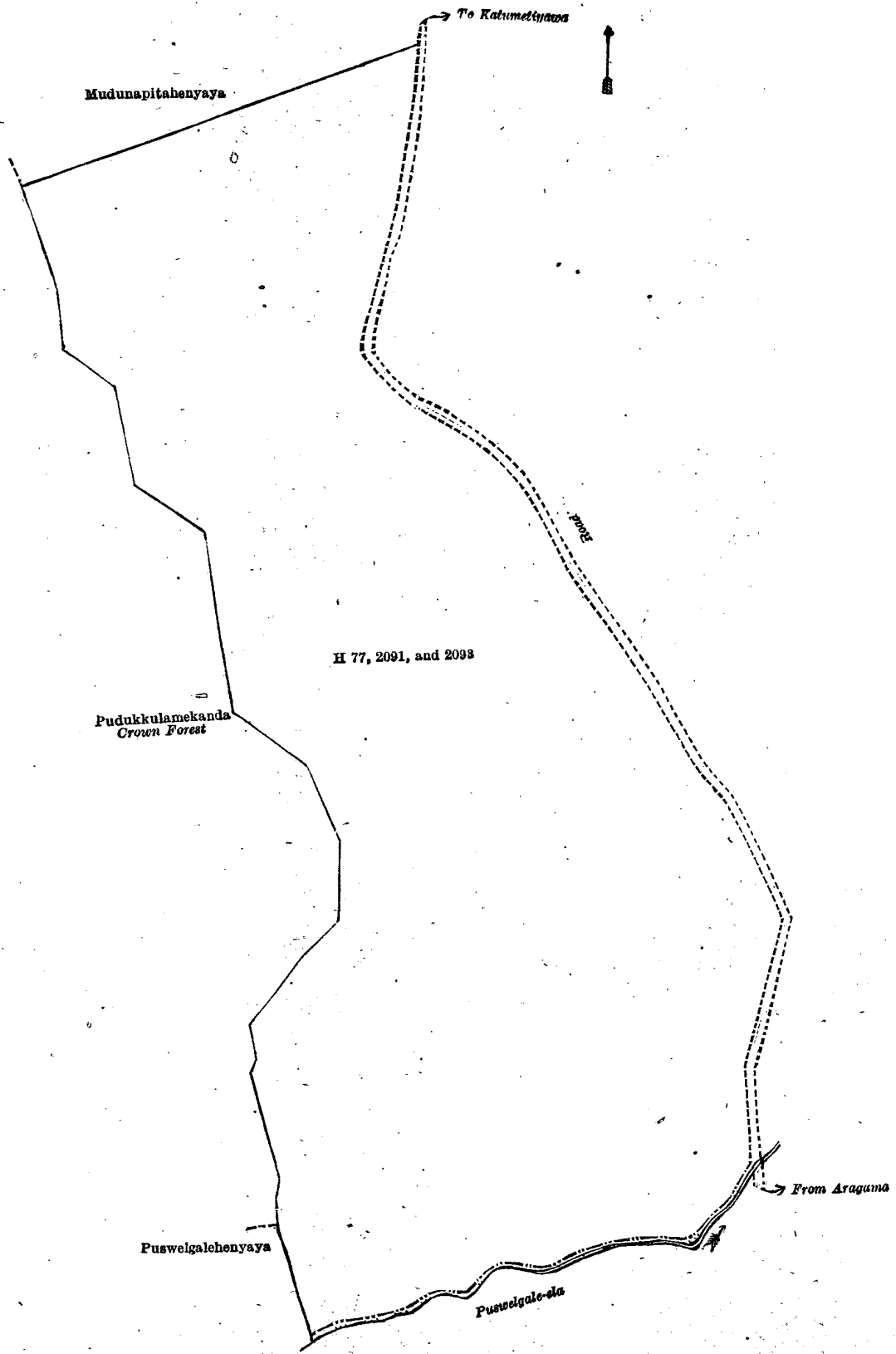


Surveyor-General's Office,
Colombo, December 1, 1917.

Scale of 8 Chains to an Inch.

C. R. LUNDIE,
for Surveyor-General.

Kurunegala S. O. 316—1917.



Surveyor-General's Office,
Colombo, September 17, 1917.

Scale of 4 Chains to an Inch.

W. C. S. INGLES,
Surveyor-General.

FINAL ORDERS.

Galle S. O. No. 375.

Order under Section 2 of "The Waste Lands Ordinances of 1897, 1899, 1900, and 1903," declaring Lands to be Crown Property.

In the matter of the lands commonly called or known as Galandarahena, Galandarahena (reservation for road), &c., situate in the village of Udugama, in the Gangaboda pattu of the Galle District, in the Southern Province, and of "The Waste Lands Ordinances of 1897, 1899, 1900, and 1903."

THE notice required by section 1 of "The Waste Lands Ordinances of 1897, 1899, 1900, and 1903," having been duly published in manner prescribed by that section in respect of the above-named lands (*vide* Notice No. 6,296), and no claim having been made to the said lands or to any interest therein within the period of three months from the date specified in the said notice, I, Howard Orme Fox, Special Officer appointed under section 28 of the said Ordinances, under and by virtue of the powers vested in me in that behalf by section 2 of the said Ordinances, do hereby on this 19th day of November, 1917, order and declare that the said lands, as more fully described herein below, situate in the village of Udugama, in the Gangaboda pattu of the Galle District, in the Southern Province, and shown as lots 7, 7A, 7C, 7D, 7E, 7F, 8 $\frac{1}{2}$, 11, 12, 14, 16, 118, 119, 119D, 119E, 119F, 119G, 119H, 119I, 119J, 119K, 119L, 122, 125, 127, 41, 50, 198, 203A, 207, 207A, 207B, 207C, 207D, 207E, 207F, 207G, 207H, 207I, 207J, and 333 in preliminary plan 528 and in the annexed diagrams, and containing in extent 1,046 acres 2 roods and 32 perches, are the property of the Crown.

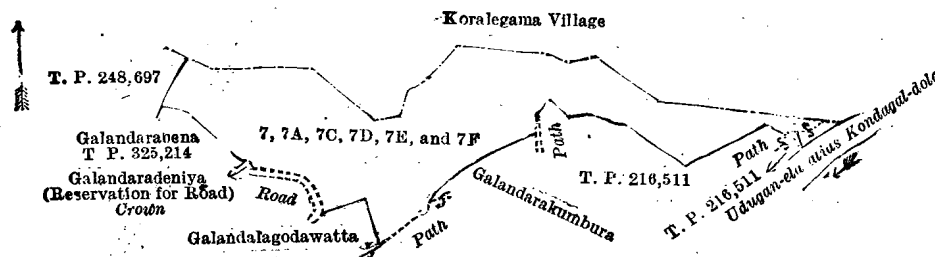
Description of the Lands referred to.

The following lots situated in the village of Udugama, in the Gangaboda pattu of the Galle District, in the Southern Province, as described in the annexed diagrams:—

I.—Preliminary plan 528.

Lot.	Name of Land.	Extent, A. R. P.	Lot.	Name of Land.	Extent, A. R. P.
7 ..	Galandarahena 2 3 23	7E ..	Galandarahena 1 0 6
7A ..	Do. 1 1 34	7F ..	Do. (reservation for road)..	.. 0 0 8
7C ..	Do. (reservation for road)..	.. 0 0 16			
7D ..	Do. 3 0 3			8 2 10

and bounded as follows: on the north by the village limit of Koralegama; on the east by the Udugama-ela *alias* Kondagal-dola; on the south by T. P. 216,511, a path, T. P. 216,511, a path, Galandarakumbura (private), a path, Galandalagodawatta claimed by Koralegama Patirage Arnolis and others, a road, Galandaradeniya (reservation for road) claimed by the Crown, Galandarahena sold by the Crown (T. P. 325,214); on the west by T. P. 248,697.



Surveyor-General's Office,
Colombo, September 29, 1917.


Scale of 8 Chains to an Inch.

C. R. LUNDIE,
for Surveyor-General.

II.—Preliminary plan 528.

Lot.	Name of Land.	Extent, A. R. P.
8 $\frac{1}{2}$..	Path 0 0 4

and bounded as follows: on the north by Galandalaowita (private); on the east by T. P. 208,517; on the south by Udugan-ela *alias* Kondagal-ela; on the west by T. P. 208,517.



Surveyor-General's Office,
Colombo, March 14, 1916.

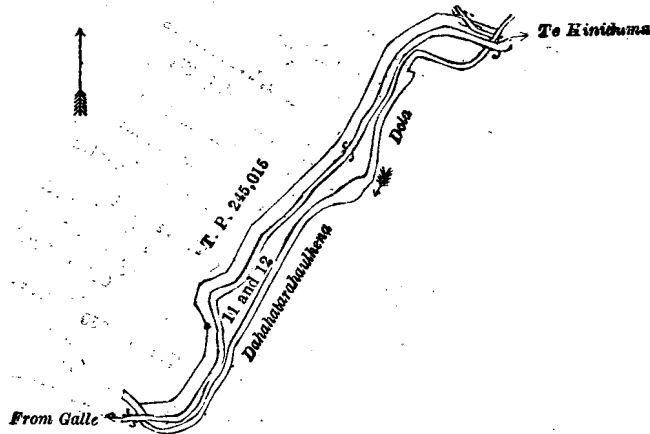
Scale of 8 Chains to an Inch.

G. K. THORNHILL,
for Surveyor-General.

III.—Preliminary plan 528.

Lot.	Name of Land.	Extent, A. R. P.
11 ..	Dahahatarahaulhena (road reservation) 1 1 0
12 ..	Dahahatarahaulhena <i>alias</i> Korongumale (road and stream reservation) 1 0 33
		2 1 33

and bounded as follows: on the north by T. P. 245,015; on the east and south by the Dahahatarahaulhena-dola; on the west by T. P. 245,015.



Surveyor-General's Office,
Colombo, March 14, 1916.

Scale of 4 Chains to an Inch.

G. K. THORNHILL,
for Surveyor-General.

IV.—Preliminary plan 528.

Lot.	Name of Land.	Extent, A. R. P.	Lot.	Name of Land.	Extent, A. R. P.
14	Galanagodabedda (road reservation)	0 1 0	119 I	Gulanagodakandakele	0 3 35
16	Heendeniya	2 3 21	119 J	Do.	2 0 10
118	Kosgahahenedeniya	3 0 20	119 K	Do.	1 0 24
119	Gulanagodakanda, Gulanagodahena, Annasigalahena, Kosgahahena	511 3 26	119 L	Do.	0 0 34
119 D	Kosgahahenegodakandahena	2 0 27	122	Annasigalahenedeniya	0 2 6
119 E	Gulanagodakandal	0 3 27	125	Mackenziekandedeniya	1 2 13
119 F	Gulanagodakandakele	1 0 10	127	Do.	0 3 4
119 G	Do.	1 0 12			
119 H	Do.	1 0 13			531 3 2

and bounded as follows: on the north by the village limit of Mapalagama, an ela, the village limit of Mapalagama, T. P. 43,260, Annasigaladeniya claimed by the proprietors of Kabil estate, Kosgahahenegoda (private) (T. P. 269,474), Gullenagoda safety lot of T. P. 271,335, T. P. 271,335, Mackenziekandedeniya claimed by Mr. J. C. Roberts, Mackenziekandegoda claimed by ditto, Annasigalahenedeniya claimed by Mr. G. P. Roberts, T. P. 242,331, Annasigalawatta claimed by Kokmada Mudalige Carolis, Annasigalaheneowita sold by the Crown, Gahinnakumbura (private), T. P. 118,431, Kosgahahenedeniya claimed by Crown, T. Ps. 106,856, 118,434, 232,657, 232,656, 232,655, 232,656, 232,657, 106,856, Kosgahahenedeniya claimed by Crown, T. Ps. 184,629, 184,631, Wewaihalakumbura *alias* Wewaihatta (private), Wewaihatta claimed by Don Bastian de Silva and others, T. P. 187,015, Gulanagodaowita sold by the Crown, T. P. 187,017, Gulanagoda claimed by Crown; on the east by Wewkumbura claimed by Sinno Appu de Silva Jayasundera, Gulanagodadeniya claimed by Crown, Wewkumbura claimed by Sinno Appu de Silva Jayasundera, T. Ps. 106,881, 204,483, Wewkumbura claimed by Sinno Appu de Silva Jayasundera, T. P. 204,482, Gulanagodaowita sold by the Crown, Panwiladeniya *alias* Gulaneekanda-addradeniya sold by the Crown, Gulankandewita sold by the Crown, T. P. 244,189, Wewaihalakumbura claimed by Sinno Appu de Silva Jayasundera, Panwilagederawatta claimed by Wedikandage Hinni Appu and others, Panvilagedarawatta sold by Crown, Ginigaltuduwekumburaudumulla claimed by Wedikandage Hinni Appu, Ginigaltuduwa-kumbureowita sold by the Crown, T. Ps. 244,190, 251,504, Gulanagodakumbureudumulla claimed by Appu Sinno de Silva Jayasundera and others, Radagewatta claimed by Udalamattagama Carlis, Gulanagodawatta claimed by Hettiachchige Salaman and others, Gulanagodaudumulla claimed by ditto and others, Galanagodakandeaddrawatta claimed by Endera Arachchige Andiris de Silva and others, T. Ps. 117,746, 175,296, Gulanagoda claimed by Kanapeddalagamage Eramanis, the road from Galle to Hiniduma; on the south by the road from Galle to Hiniduma; on the west by the village limit of Gonadeniya, the village limit of Mapalagama.

NOTE.—The following lots lying within the above boundaries are excluded from this part of the order, and their aggregate acreage of 7 acres 1 rood and 38 perches is not included in the acreage of 531 acres 3 roods and 2 perches given above:—

Preliminary plan 528.

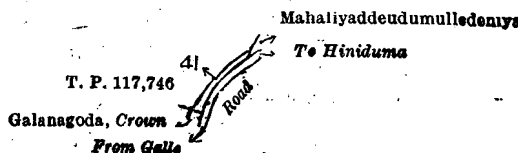
Lot.	Name of Land.	Extent, A. R. P.	Lot.	Name of Land.	Extent, A. R. P.
15	T. P. 243,106	3 2 26	121	Dahahaulkelegoda (reservation for road)	0 1 2
120	T. P. 213,903	3 1 18			
119 M	Waljambugahaduwa (T. P. 325,208)	0 0 25			7 1 38
119 N	Gullengodaowita (T. P. 325,347)	0 0 7			

[For Diagram see page 748.]

V.—Preliminary plan 528.

Lot.	Name of Land.	Extent, A. R. P.
41	Galanagodadeniya (road reservation)	0 0 12

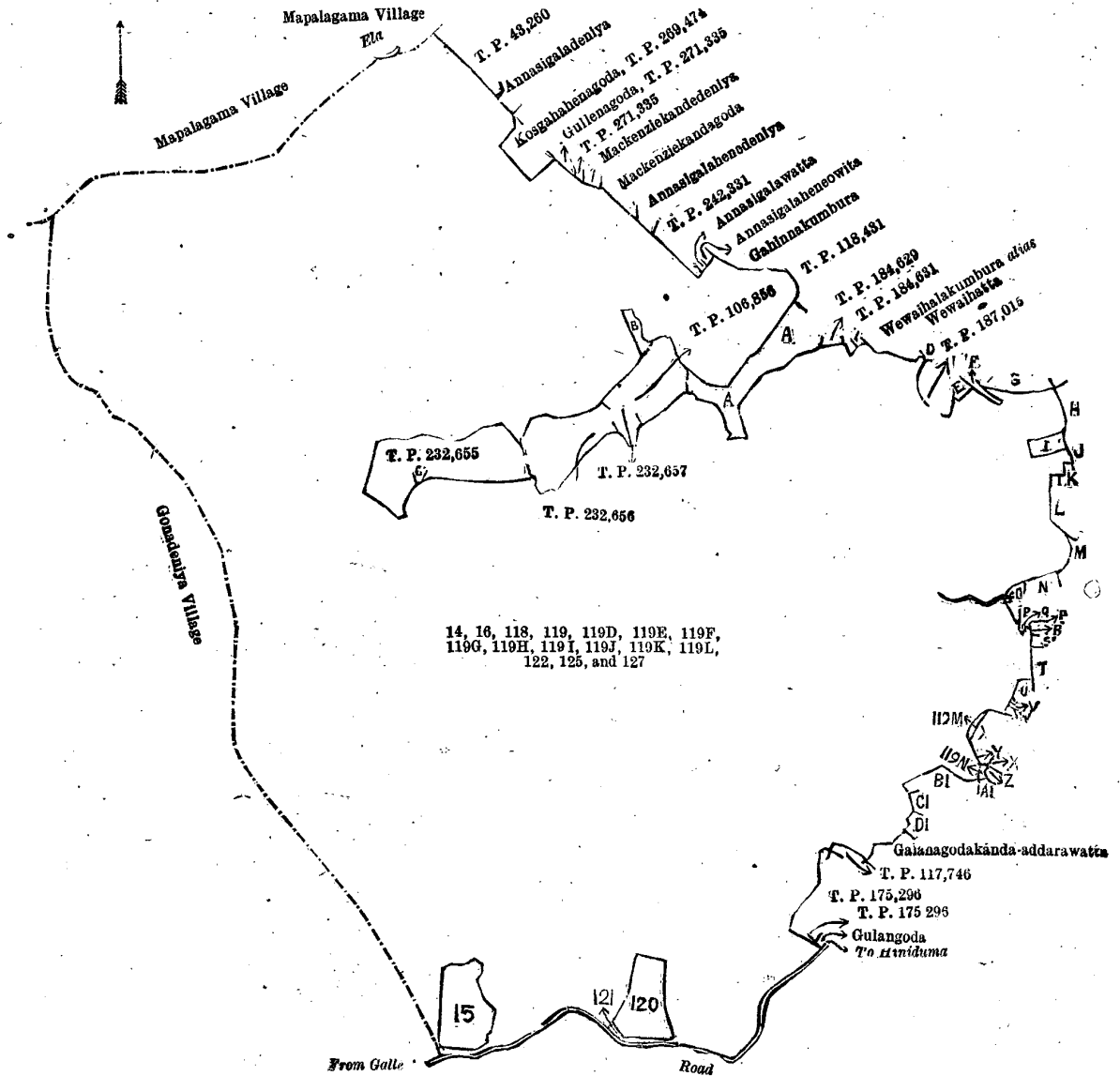
and bounded as follows: on the north by T. P. 117,746, Mahaliyaddeudumulledeniya claimed by Babarenda Liyanage Nikulas; on the east by the road from Galle to Hiniduma; on the south by Galanagoda belonging to the Crown; on the west by T. P. 117,746.



Surveyor-General's Office,
Colombo, March 14, 1916.

Scale of 8 Chains to an Inch.

G. K. THORNHILL,
for Surveyor-General.



- | | | | |
|---|---------------------------------|----|---|
| A | Kosgahahenedeniya, <i>Crown</i> | P | Panwiledeniya <i>alias</i> Gulanekanda-addaradeniya, T.P. 327,195 |
| B | T. P. 118,434 | Q | Gulanekandaowita, T. P. 327,195 |
| C | Kosgahahenekumbura | R | T. P. 244,189 |
| D | Wewaihatta | S | Wewehalākumbura |
| E | Gulanagodaowita | T | Panwilagederawatta |
| F | T. P. 187,017 | U | Panwilagederawatta, T. P. 326,691 |
| G | Gulanagoda, <i>Crown</i> | V | Ginigaltuweekumburaudumulla |
| H | Wewkumbura | W | Ginigaltuweekumbureowita, T. P. 326,692 |
| I | Gulanagodadeniya, <i>Crown</i> | X | T. P. 244,190 |
| J | Wewkumbura | Y | T. P. 251,504 |
| K | T. P. 106,881 | Z | Gulanagodakumbureudumulla |
| L | T. P. 204,483 | A1 | Radagewatta |
| M | Wewkumbura | B1 | Gulanegodawatta |
| N | T. P. 204,482 | C1 | Gulanegodawatta |
| O | Gulanegodaowita, T. P. 327,195 | D1 | Gulanegodaudumulla |

Surveyor-General's Office,
Colombo, October 25, 1917.

Scale of 16 Chains to an Inch.

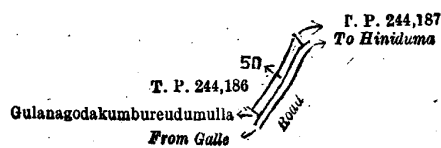
C. R. LUNDIE,
for Surveyor-General.

VI.—Preliminary plan 528.

Lot.	Name of Land.	Extent, A. R. P.
50	Walijambugahaduwa (road reservation)	0 0 20

Extent, A. R. P.
0 0 20

and bounded as follows: on the north by T. P. 244,187, road from Galle to Hiniduma; on the east by road from Galle to Hiniduma; on the south by road from Galle to Hiniduma, Gulanagodakumbureudumulla claimed by Appu Sinnoda Silva Jayasundera, Vidane Arachchi, and others; on the west by T. P. 244,186.



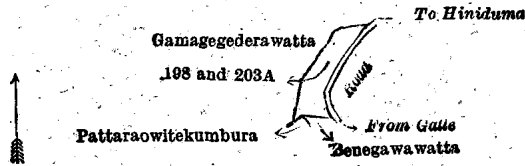
Surveyor-General's Office,
Colombo, March 14, 1916.

Scale of 8 Chains to an Inch.

G. K. THORNHILL,
for Surveyor-General.

Lot.	Name of Land.	VII.—Preliminary plan 528.	Extent, A. R. P.
198	Wala (water-hole)	...	0 0 35
203A	Muruthawalawatta <i>alias</i> Gamagederawatta (road reservation)	...	0 0 30
			0 1 25

and bounded as follows: on the north by Gamagederawatta claimed by Udugamagamage Baba Appu and others; on the east by the road from Hiniduma to Galle; on the south by Benegawawatta claimed by Udugamagamage Baba Appu and others, Pattaraowitakumbura claimed by ditto; on the west by Gamagederawatta claimed by Udugamagamage Baba Appu and others.



Surveyor-General's Office,
Colombo, March 14, 1916.

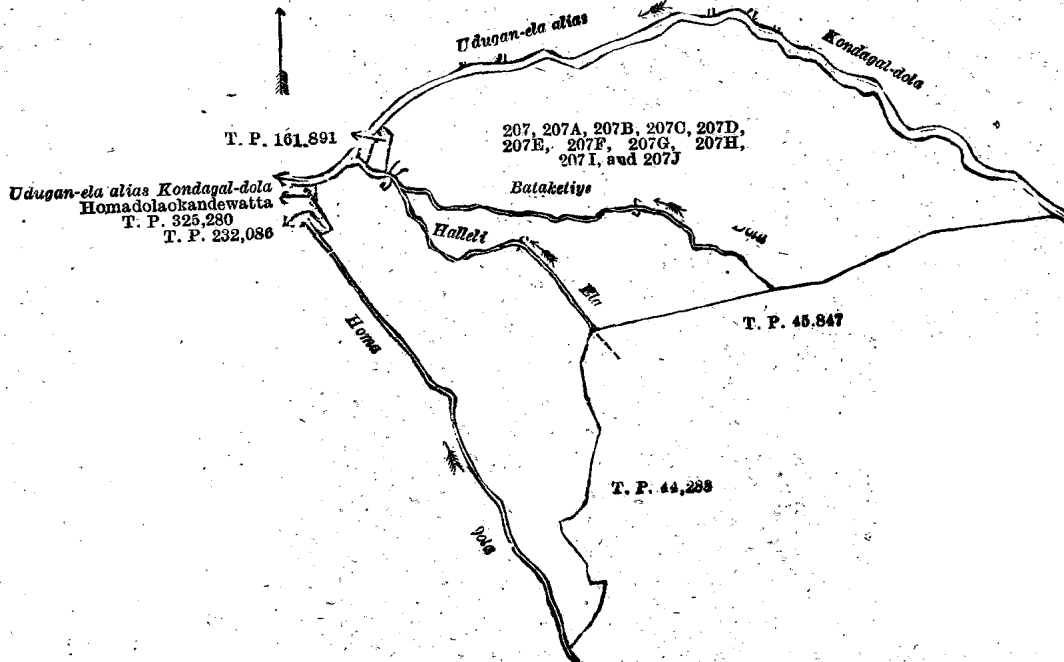
Scale of 8 Chains to an Inch.

G. K. THORNHILL,
for Surveyor-General.

VIII.—Preliminary plan 528.

Lot.	Name of Land.	Extent, A. R. P.	Lot.	Name of Land.	Extent, A. R. P.
207	Kondagaldolamukalana, yaya, Bataketiya	478 3 29	207F	Puhuweligodellahena	2 0 5
207A	Kekillagodamukalana	1 0 13	207G	Do.	3 2 6
207B	Do.	4 3 38	207H	Do.	0 2 29
207C	Puhuweligodellahena	1 0 0	207I	Do.	4 0 28
207D	Do.	1 0 1	207J	Kekillagodamukalana	3 0 31
207E	Do.	2 0 15			502 2 35

and bounded as follows: on the north by Udugan-ela *alias* Kondagaldola; on the east by Udugan-ela *alias* Kondagaldola; on the south by T. Ps. 45,847, 44,288; on the west by the Homa-ela, T. P. 232,086, Homadolaokandawatta sold by the Crown, Udugan-ela *alias* Kondagaldola, T. P. 161,891.



Surveyor-General's Office,
Colombo, October 25, 1917.

Scale of 32 Chains to an Inch.

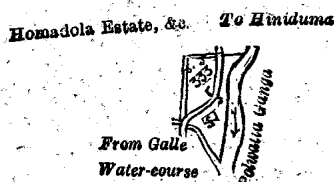
C. R. LUNDIE,
for Surveyor-General.

Lot.	Name of Land.
333	Public Works Department Yard

IX.—Preliminary plan 528.

Extent, A. R. P.
0 2 11

and bounded as follows: on the north by Homadola estate, &c., claimed by Udugama Timber and Rubber Syndicate & Co., the road from Hiniduma to Galle, Homadola estate, &c., claimed by Udugama Timber and Rubber Syndicate & Co.; on the east by the Polwatta-ganga; on the south by a water-course, road from Galle to Hiniduma; on the west by Homadola estates, &c., claimed by the Udugama Timber and Rubber Syndicate & Co.



Surveyor-General's Office,
Colombo, March 14, 1916.

Scale of 8 Chains to an Inch.

G. K. THORNHILL,
for Surveyor-General.

November 19, 1917.

H. O. Fox,
Special Officer.

Galle S. O. No. 376.

Order under Section 2 of "The Waste Lands Ordinances of 1897, 1899, 1900, and 1903,"
declaring Lands to be Crown Property.

In the matter of the lands commonly called or known as Bandiyadolakele *alias* Galbendimukalana, Dolamawatta, &c., situate in the village of Udugama, in the Gangaboda pattu of the Galle District, in the Southern Province, and of "The Waste Lands Ordinances of 1897, 1899, 1900, and 1903."

THE notice required by section 1 of "The Waste Lands Ordinances of 1897, 1899, 1900, and 1903," having been duly published in manner prescribed by that section in respect of the above-named lands (*vide* Notice No. 6,296), and no claim having been made to the said lands or to any interest therein within the period of three months from the date specified in the said notice, I, Howard Orme Fox, Special Officer appointed under section 28 of the said Ordinances, under and by virtue of the powers vested in me in that behalf by section 2 of the said Ordinances, do hereby on this 19th day of November, 1917, order and declare that the said lands, as more fully described herein below, situate in the village of Udugama, in the Gangaboda pattu of the Galle District, in the Southern Province, and shown as lots 329, 330, 332, 334, 335, and 336 in preliminary plan 528 and in the annexed diagram, and containing in extent 4,177 acres 1 rood and 39 perches, are the property of the Crown.

Description of the Lands referred to.

The following lots situated in the village of Udugama, in the Gangaboda pattu of the Galle District, in the Southern Province, as described in the annexed diagram:—

Preliminary plan 528.

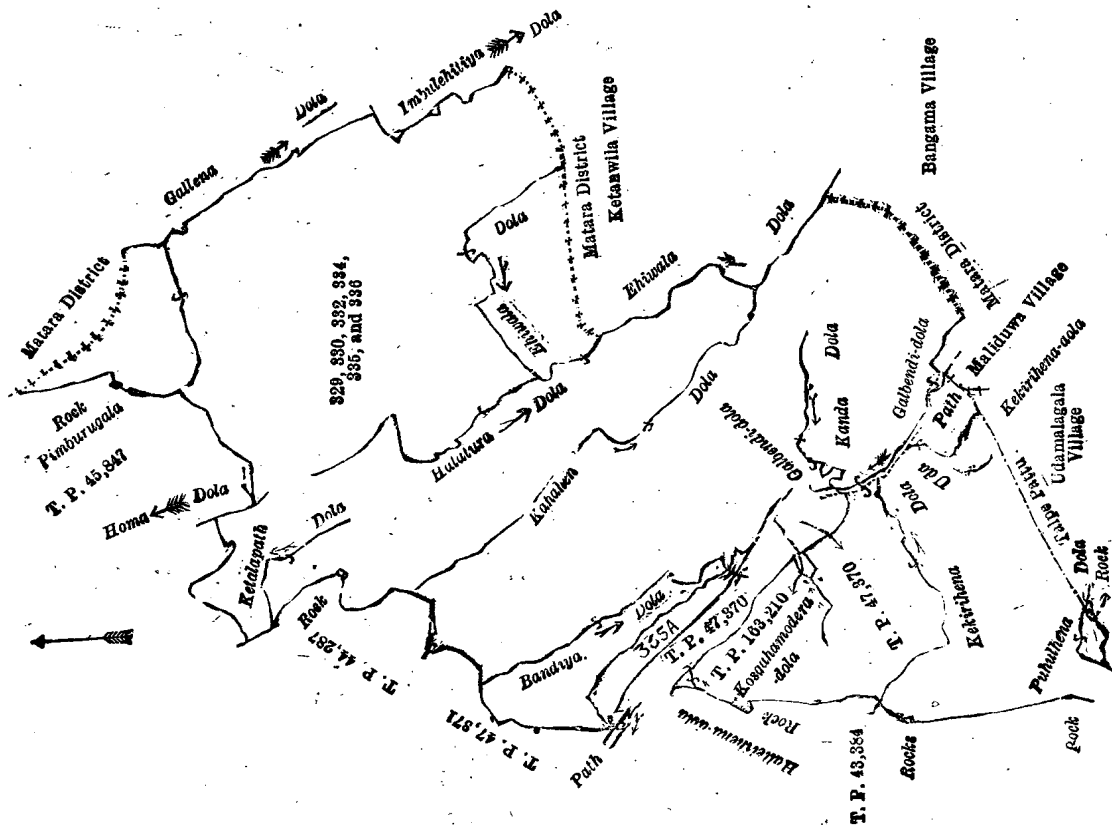
Lot.	Name of Land.	Extent, A. R. P.	Lot.	Name of Land.	Extent, A. R. P.
329	Bandiyadolakele <i>alias</i> Galbendimukalana	1 2 0	335	Udugamamukalana	4,170 1 22
330	Do.	2 0 16	336	Ela-addaradeniya	0 3 27
332	Dolamawatta	1 1 37			4,177 1 39
334	Warakapitahenedeniya	1 0 17			

and bounded as follows: on the north by Homadola, Pimburugala, T. P. 45,847, the village limit of Ketanwila (the boundary of the Matara District); on the east by the Gallenadola, Imbullehitiyadola; on the south by the village limit of Ketanwila (the boundary of the Matara District), Ehiwaladola, the village limit of Bangama (the boundary of the Matara District), Galenbendidola, the village limit of Maliduwa (the boundary of the Matara District), the village limit of Udamalagala (Talpe pattu), Puhulhenadola, Warakapelahenedola; on the west by T. P. 43,384, Halleliehadola, T. P. 47,370, Kosgahamoderadola, T. Ps. 163,210, 47,370, Galbendidola, T. P. 47,370, Galbendidola, a path, T. Ps. 47,371, 44,287, Ketabapathdola, T. P. 45,847.

NOTE.—The following lot lying within the above boundaries is excluded from this order, and its extent of 53 acres 2 roods and 8 perches is not included in the acreage of 4,177 acres 1 rood and 39 perches given above:—

Preliminary plan 528.

Lot.	Name of Land.	Extent, A. R. P.
335A	Homadola	53 2 8



Surveyor-General's Office,
Colombo, March 14, 1916.

Scale of 64 Chains to an Inch.

G. K. THORNHILL,
for Surveyor-General.

H. O. Fox,
Special Officer.

November 19, 1917.

Kurunegala S. O. No. 1,916.

Order under Section 4, Sub-section (1), of "The Waste Lands Ordinances of 1897, 1899, 1900, and 1903."

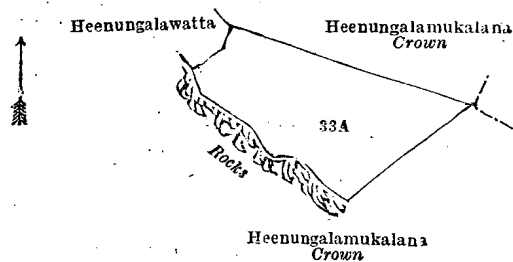
In the matter of the land commonly called or known as Heenungalamukalanehena, situate in the village of Lewudeniya, in the Udukaha korale east of the Dambadeni hatpattu of the Kurunegala District, in the North Western Province, and of "The Waste Lands Ordinances of 1897, 1899, 1900, and 1903."

WHEREAS in pursuance of section 1 of the said Ordinances it was duly declared and notified on the 1st day of October, 1915, that if no claim to the land commonly called or known as Heenungalamukalanehena, situate in the village of Lewudeniya, in the Udukaha korale east of the Dambadeni hatpattu of the Kurunegala District, in the North-Western Province, containing in extent 1 acre and 4 perches, and shown as lot 33A in preliminary plan 422 and in the annexed diagram, was made to Mungo Tennent Archibald, Special Officer appointed under section 28 of the said Ordinances, within the period of three months from the date specified in the said notice, such land would be declared the property of the Crown, and dealt with on account of the Crown (*vide* Notice No. 5,623):

And whereas Dissanayaka Mudiyansele Dingiri Banda made claim thereto, and I, John Murray Davies, Special Officer appointed under section 28 of the said Ordinances, made due inquiry into such claim, and whereas the said claimant and I came to an agreement in writing dated the 15th day of September, 1916, concerning the said land, under section 4, sub-section (1), of the said Ordinances, whereby it was agreed that the said claimant should be declared along with (a) Dissanayaka Mudiyansele Ukku Banda and (b) ditto Ukkuhamy the purchasers of the said land upon payment on or before the 15th day of November, 1916, to the Government Agent at Kurunegala, or to the Settlement Officer, of a sum of Rupees Sixteen only (Rs. 16), as the purchase amount of the said land, and whereas the said amount has been duly paid by the said claimant, he is hereby, in pursuance of the agreement aforementioned, declared along with the said (a) Dissanayaka Mudiyansele Ukku Banda and (b) ditto Ukkuhamy to be the purchasers of the said land, as more fully described herein below.

Description of the Land referred to.

The land commonly called or known as Heenungalamukalanehena, situated in the village of Lewudeniya, in the Udukaha korale east of the Dambadeni hatpattu of the Kurunegala District, in the North-Western Province, containing in extent 1 acre and 4 perches, and shown as lot 33A in preliminary plan 422 and in the annexed diagram; and bounded as follows: on the north by Heenungalamukalana to be declared the property of the Crown under the Waste Lands Ordinances; on the east by Heenungalamukalana to be declared the property of the Crown under the Waste Lands Ordinances; on the south by Heenungalamukalana to be declared the property of the Crown under the Waste Lands Ordinances, rocks; on the west by rocks, Heenungawatta claimed by Dissanayaka Mudiyansele Ukkuhamy.



Surveyor-General's Office,
Colombo, September 14, 1917.

Scale of 4 Chains to an Inch.

W. C. S. INGLES,
Surveyor-General.

October 26, 1917.

J. M. DAVIES,
Special Officer.

Kurunegala S. O. No. 1,917.

Order under Section 4, Sub-section (1), of "The Waste Lands Ordinances of 1897, 1899, 1900, and 1903," declaring Land to be Crown Property.

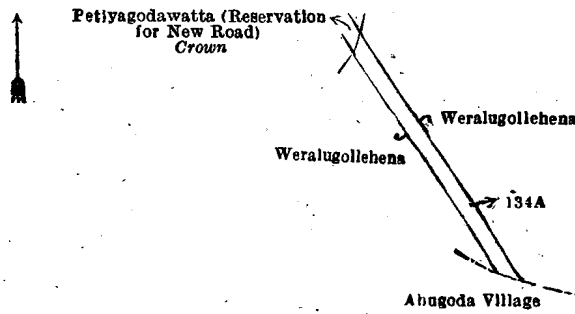
In the matter of the land commonly called or known as Weralugollehena (reservation for new road), situate in the village of Godawita, in the Rekkopattu korale of the Dambadeni hatpattu of the Kurunegala District, in the North-Western Province, and of "The Waste Lands Ordinances of 1897, 1899, 1900, and 1903."

WHEREAS in pursuance of section 1 of the said Ordinances it was duly notified on the 3rd day of November, 1916, that if no claim to the land commonly called or known as Weralugollehena (reservation for new road), situate in the village of Godawita, in the Rekkopattu korale of the Dambadeni hatpattu of the Kurunegala District, in the North-Western Province, containing in extent 29 perches, and shown as lot 134A in preliminary plan 1,489 and in the annexed diagram, was made to Norman Albert Hampton, Special Officer appointed under section 28 of the said Ordinances, within the period of three months from the date specified in such notice, such land would be declared the property of the Crown, and dealt with on account of the Crown (*vide* Notice No. 6,053):

And whereas B. P. Perera Seneviratna, Mudaliyar, on behalf of Emily Perera Seneviratna made claim thereto, and whereas the said claimant has withdrawn his claim to the said land, I, Norman Albert Hampton, the aforesaid Special Officer, under and by virtue of the powers vested in me in that behalf by section 4 of the said Ordinances, do hereby on this 29th day of October, 1917, order and declare, under section 4, sub-section (1), of the said Ordinances, that the said land, as more fully described herein below, is the property of the Crown.

Description of the Land referred to.

The land commonly called or known as Weralugollehena (reservation for new road), situated in the village Godawita, in the Rekkopattu korale of the Dambadeni hatpattu of the Kurunegala District, in the North-Western Province, containing in extent 29 perches, and shown as lot 134A in preliminary plan 1,489 and in the annexed diagram; and bounded as follows: on the north by Petiyagodawatta (reservation for new road) to be declared the property of the Crown under the Waste Lands Ordinances; on the east by Weralugollehena claimed by Mrs. Emily Perera Seneviratna and another; on the south by the village limit of Ahugoda; on the west by Weralugollehena claimed by Mrs. Emily Perera Seneviratna.



Surveyor-General's Office,
Colombo, September 14, 1917

Scale of 4 Chains to an Inch.

W. C. S. INGLES,
Surveyor-General.

October 29, 1917.

N. A. HAMPTON,
Special Officer.

Kurunegala S. O. No. 1,918.

**Order under Section 2 of "The Waste Lands Ordinances of 1897, 1899, 1900, and 1903,"
declaring Lands to be Crown Property.**

In the matter of the lands commonly called or known as Watuyaya estate (reservation for new road), Pokunewalewatta (reservation for new road), &c., situate in the village of Godawita, in the Rekkopattu korale of the Dambadeni hatpattu of the Kurunegala District, in the North-Western Province, and of "The Waste Lands Ordinances of 1897, 1899, 1900, and 1903."

THE notice required by section 1 of "The Waste Lands Ordinances of 1897, 1899, 1900, and 1903," having been duly published in manner prescribed by that section in respect of the above-named lands (*vide* Notice No. 6,053), and no claim having been made to the said lands or to any interest therein within the period of three months from the date specified in the said notice, I, Norman Albert Hampton, Special Officer appointed under section 28 of the said Ordinances, under and by virtue of the powers vested in me in that behalf by section 2 of the said Ordinances, do hereby on this 29th day of October, 1917, order and declare that the said lands, as more fully described herein below, situate in the village of Godawita, in the Rekkopattu korale of the Dambadeni hatpattu of the Kurunegala District, in the North-Western Province, and shown as lots 1A, 3A, 3B, 4A, 2, 5, 19½, 64A, and 133A in preliminary plan 1,489 and in the annexed diagrams, and containing in extent 5 acres and 11 perches, are the property of the Crown.

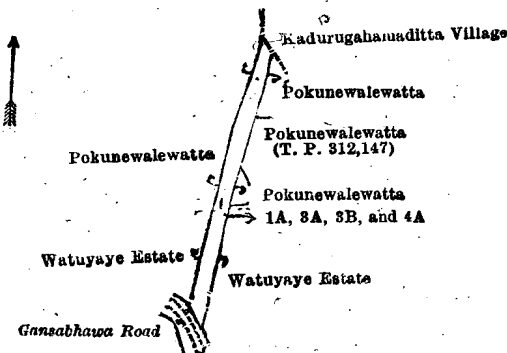
Description of the Lands referred to.

The following lots situated in the village of Godawita, in the Rekkopattu korale of the Dambadeni hatpattu of the Kurunegala District, in the North-Western Province, as described in the annexed diagrams:—

I.—Preliminary plan 1,489.

Lot.	Name of Land.	Extent, A. R. P.
1A	Watuyaya estate (reservation for new road)	0 0 10
3A	Pokunewalewatta (do.)	0 0 6
3B	Do. (do.)	0 0 8
4A	Do. (do.)	0 0 2
		0 0 26

and bounded as follows: on the north by the village limit of Kadurugahamaditta, Pokunewalewatta claimed by Bandi Menika and another; on the east by Pokunewalewatta sold by Crown (T. P. 312,147), Pokunewalewatta claimed by Bandi Menika and another, Watuyaya estate sold by the Crown; on the south by a Gansabhawa road; on the west by Watuyaya estate sold by the Crown, Pokunewalewatta claimed by Bandi Menika and another.



Surveyor-General's Office,
Colombo, June 14, 1916.

Scale of 4 Chains to an Inch.

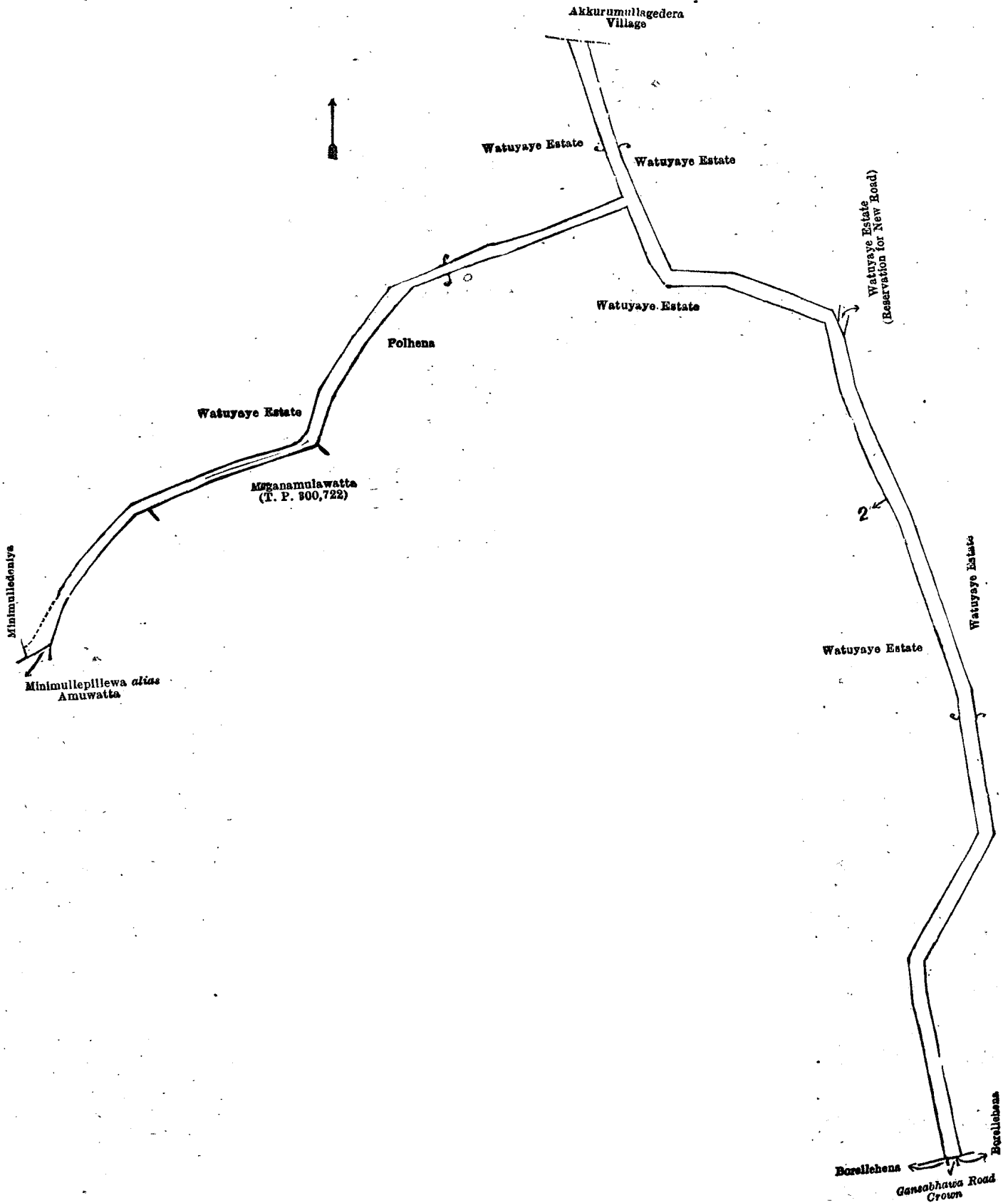
A. H. G. DAWSON,
for Surveyor-General.

II.—Preliminary plan 1,489.

Lot.	Name of Land.	Extent, A. R. P.
2	Gansabhawapara (road)	2 1 33

and bounded as follows: on the north by Watuyaya estate sold by the Crown, the village limit of Akurumullegedera, Watuyaya estate sold by the Crown; on the east by Watuyaya estate (reservation for new road) to be declared the property of the Crown under the Waste Lands Ordinances, Watuyaya estate sold by the Crown, Borellehena claimed by S. M. Kiri

Mudiyanse; on the south by a Gansabhawa road, Borellehena claimed by S. M. Ausadahamy and another, Watuyaya estate sold by the Crown, Polhena sold by the Crown, Migahamulawatta claimed by Bamunu Mudiyanse Ukkurala and others (T. P. 300,722), Minimullepillewa *alias* Amuwatta claimed by Bamunu Mudiyanse Rannalhamy and another; on the west by Minimulledeniya (private), Watuyaya estate sold by the Crown.



Surveyor-General's Office,
Colombo, June 14, 1916.

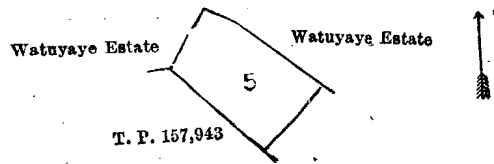
Scale of 4 Chains to an Inch.

A. H. G. DAWSON,
for Surveyor-General.

III.—Preliminary plan 1,489.

Lot.	Name of Land.	Extent, A. R. P.
5	Diya-araliye Minipittaniya (cemetery)	0 2 2

and bounded as follows : on the north and east by Watuyaya estate sold by the Crown ; on the south by Watuyaya estate sold by the Crown, T. P. 157,943 ; on the west by T. P. 157,943 and Watuyaya estate sold by the Crown.



Surveyor-General's Office,
Colombo, June 14, 1916.

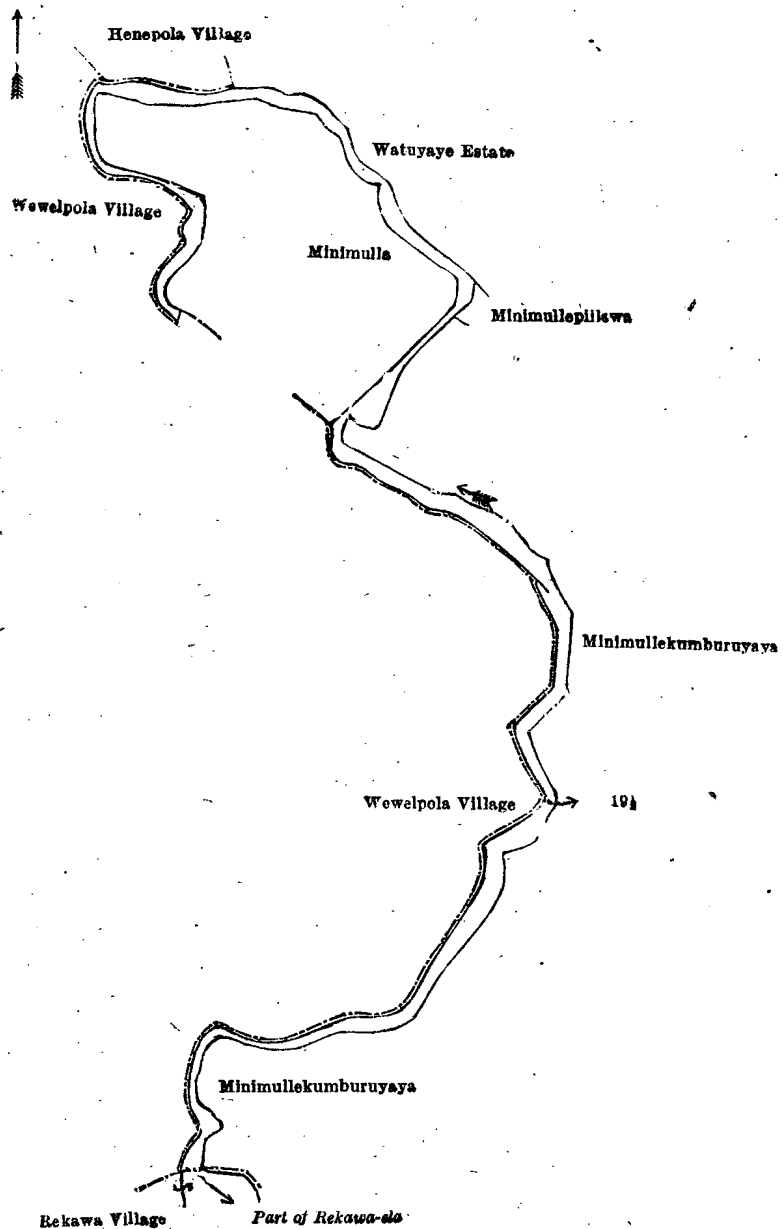
Scale of 4 Chains to an Inch.

A. H. G. DAWSON,
for Surveyor-General.

IV.—Preliminary plan 1,489.

Lot.	Name of Land.	Extent, A. R. P.
19½	Rekko-ela (part) (stream)	1 1 4

and bounded as follows : on the north by the village limit of Henepola, Watuyaya estate sold by the Crown, Minimullepillewa (private) ; on the east by Minimullepillewa (private), Minimullekumburuyaya (private) ; on the south by the village limit of Rekawa, part of Rekawa-ela ; on the west by the village limit of Wewelpola, Minnimulla (private), the village limit of Wewelpola.



Surveyor-General's Office,
Colombo, June 14, 1916.

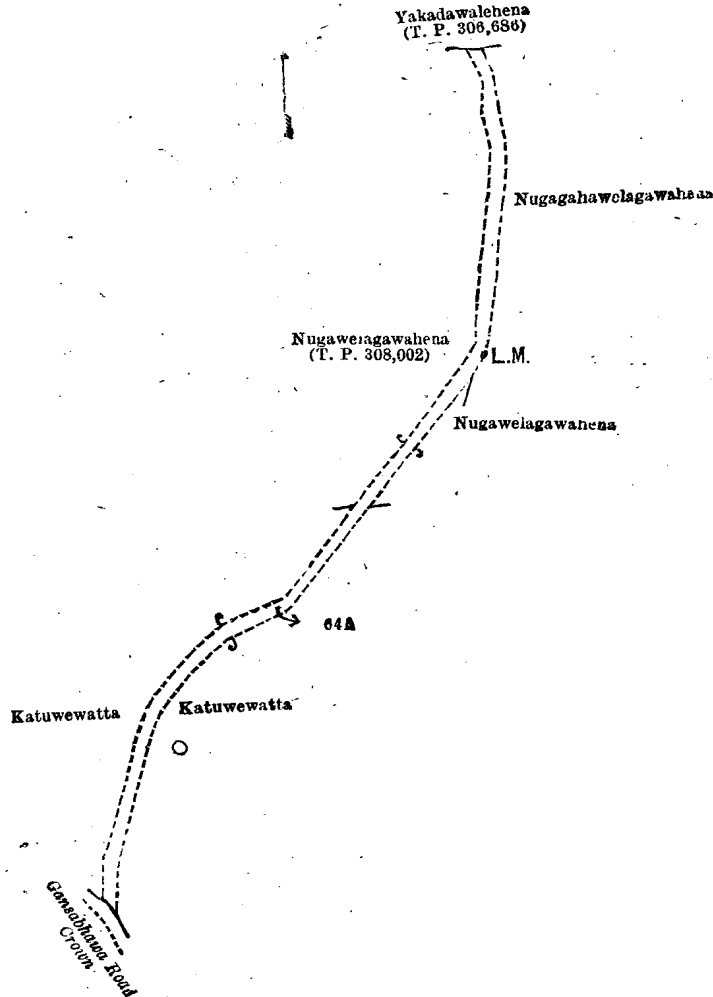
Scale of 4 Chains to an Inch.

A. H. G. DAWSON,
for Surveyor-General.

V.—Preliminary plan 1,489.

Lot.	Name of Land.	Extent, A. R. P.
64A	Gansabhawa road	0 2 11

and bounded as follows : on the north by Yakadawalahena sold by the Crown (T. P. 306,686) ; on the east by Nugagahawelagawahena sold by the Crown, Nugawalagawahena sold by the Crown, Katuwewatta sold by the Crown ; on the south by a Gansabhawa road belonging to the Crown ; on the west by Katuwewatta sold by the Crown, Nugawelagawahena sold by the Crown (T. P. 308,002).



Surveyor-General's Office,
Colombo, June 14, 1916.

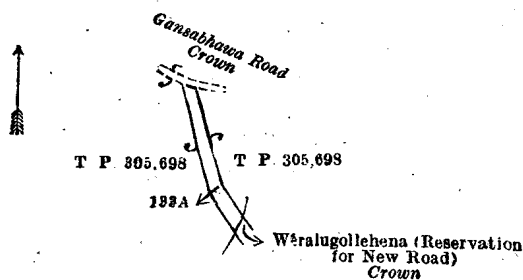
Scale of 4 Chains to an Inch.

A. H. G. DAWSON,
for Surveyor-General.

VI.—Preliminary plan 1,489.

Lot.	Name of Land.	Extent, A. R. P.
133A	Petiyyagodawatta (reservation for new road)	0 0 15

and bounded as follows : on the north by Gansabhawa road belonging to the Crown ; on the east by T. P. 305,698 ; on the south by Weralugollehena (reservation for new road) to be declared the property of the Crown under the Waste Lands Ordinances ; on the west by T. P. 305,698.



Surveyor-General's Office,
Colombo, September 14, 1917.

Scale of 4 Chain to an Inch.

W. C. S. INGLES,
Surveyor-General.

October 29, 1917.

N. A. HAMPTON,
Special Officer.

Ratnapura S. O. No. 280.**Order under Section 4, Sub-section (1), of "The Waste Lands Ordinances of 1897, 1899, 1900, and 1903."**

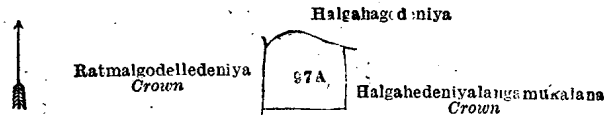
In the matter of the land commonly called or known as Halgahemukalana, situate in the village of Marapona, in the Nawadun korale of the Ratnapura District, in the Province of Sabaragamuwa, and of "The Waste Lands Ordinances of 1897, 1899, 1900, and 1903."

WHEREAS in pursuance of section 1 of the said Ordinances it was duly declared and notified on the 24th day of March, 1911, that if no claim to the land commonly called or known as Halgahemukalana, situate in the village of Marapona, in the Nawadun korale of the Ratnapura District, in the Province of Sabaragamuwa, containing in extent 1 acre and 5 perches, and shown as lot 97A in preliminary plan 92 and in the annexed diagram, was made to John George Fraser, Special Officer appointed under section 28 of the said Ordinances, within the period of three months from the date specified in the said notice, such land would be declared the property of the Crown, and dealt with on account of the Crown (*vide* Notice No. 4,033):

And whereas Ranipuradewage Selestina made claim thereto, and I, Howard Orme Fox, Special Officer appointed under section 28 of the said Ordinances, made due inquiry into such claim, and whereas the said claimant and I, with the consent of His Excellency the Governor, came to an agreement in writing dated the 25th day of November, 1911, concerning the said land, under section 4, sub-section (1), of the said Ordinances, whereby it was agreed that the said claimant should be declared the purchaser of the said land upon payment on or before the 25th day of February, 1912, to the Government Agent at Ratnapura of a sum of Rupees Fifteen only (Rs. 15), as the purchase amount of the said land, and whereas the said amount has been duly paid by the said claimant, she is hereby, in pursuance of the agreement aforementioned, declared to be the purchaser of the said land, as more fully described herein below.

Description of the Land referred to.

The land commonly called or known as Halgahemukalana, situated in the village of Marapona, in the Nawadun korale of the Ratnapura District, in the Province of Sabaragamuwa, containing in extent 1 acre and 5 perches, and shown as lot 97A in preliminary plan 92 and in the annexed diagram; and bounded as follows: on the north by Halgahagedeniya claimed by Dematagoda Kankanamalage Hinhamy; on the east and south by Halgahedeniyalangamukalana to be declared the property of the Crown under the Waste Lands Ordinances; on the west by Ratmalgodelledeniya to be declared the property of the Crown under the Waste Lands Ordinances.



Surveyor-General's Office,
Colombo, July 28, 1917.

Scale of 8 Chains to an Inch.

September 29, 1917.

H. O. Fox,
Special Officer.

A. H. G. DAWSON,
for Surveyor-General.

Ratnapura S. O. No. 281.**Order under Section 4, Sub-section (1), of "The Waste Lands Ordinances of 1897, 1899, 1900, and 1903."**

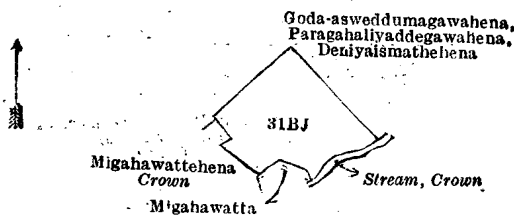
In the matter of the land commonly called or known as Migahawattehena, situate in the village of Marapona, in the Nawadun korale of the Ratnapura District, in the Province of Sabaragamuwa, and of "The Waste Lands Ordinances of 1897, 1899, 1900, and 1903."

WHEREAS in pursuance of section 1 of the said Ordinances it was duly declared and notified on the 24th day of March, 1911, that if no claim to the land commonly called or known as Migahawattehena, situate in the village of Marapona, in the Nawadun korale of the Ratnapura District, in the Province of Sabaragamuwa, containing in extent 2 acres, and shown as lot 31BJ in preliminary plan 92 and in the annexed diagram, was made to John George Fraser, Special Officer appointed under section 28 of the said Ordinances, within the period of three months from the date specified in the said notice, such land would be declared the property of the Crown, and dealt with on account of the Crown (*vide* Notice No. 4,033):

And whereas Elabodawatte Lekamalage Puchi Mahatmaya made claim thereto, and I, Howard Orme Fox, Special Officer appointed under section 28 of the said Ordinances, made due inquiry into such claim, and whereas the said claimant and I, with the consent of His Excellency the Governor, came to an agreement in writing dated the 25th day of November, 1911, concerning the said land, under section 4, sub-section (1), of the said Ordinances, whereby it was agreed that the said claimant should be declared the purchaser of the said land upon payment on or before the 25th day of February, 1912, to the Government Agent at Ratnapura of a sum of Rupees Fifteen only (Rs. 15), as the purchase amount of the said land, and whereas the said amount has been duly paid by the said claimant, he is hereby, in pursuance of the agreement aforementioned, declared to be the purchaser of the said land, as more fully described herein below.

Description of the Land referred to.

The land commonly called or known as Migahawattehena, situated in the village of Marapona, in the Nawadun korale of the Ratnapura District, in the Province of Sabaragamuwa, containing in extent 2 acres, and shown as lot 31BJ in preliminary plan 92 and in the annexed diagram; and bounded as follows: on the north and east by Goda-asweddumagawahena, Paragahaliyaddegawahena, Deniyaismathehena to be declared the property of Warnakulasuriya Sebastian Fernando under the Waste Lands Ordinances; on the south by a stream to be declared the property of the Crown under the Waste Lands Ordinances, Migahawatta claimed by Elabodawatte Lekamalage Puchi Mahatmaya; on the west by Migahawattehena to be declared the property of the Crown under the Waste Lands Ordinances, Goda-asweddumagawahena, Paragahaliyaddegawahena, Deniyaismathehena to be declared the property of Warnakulasuriya Sebastian Fernando under the Waste Lands Ordinances.



Surveyor-General's Office,
Colombo, July 28, 1917.

Scale of 8 Chains to an Inch.

September 29, 1917.

H. O. Fox,
Special Officer.

A. H. G. DAWSON,
for Surveyor-General.

Ratnapura S. O. No. 282.

Order under Section 4, Sub-section (1), of "The Waste Lands Ordinances of 1897, 1899, 1900, and 1903."

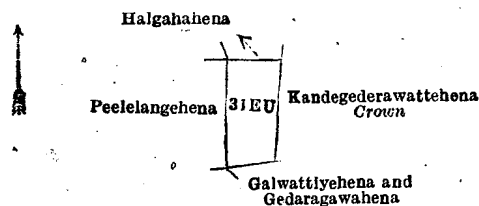
In the matter of the land commonly called or known as Halgahahena, situate in the village of Marapona, in the Nawadun korale of the Ratnapura District, in the Province of Sabaragamuwa, and of "The Waste Lands Ordinances of 1897, 1899, 1900, and 1903."

WHEREAS in pursuance of section 1 of the said Ordinances it was duly declared and notified on the 24th day of March, 1911, that if no claim to the land commonly called or known as Halgahahena, situate in the village of Marapona, in the Nawadun korale of the Ratnapura District, in the Province of Sabaragamuwa, containing in extent 1 acre and 6 perches, and shown as lot 31EU in preliminary plan 92 and in the annexed diagram, was made to John George Fraser, Special Officer appointed under section 28 of the said Ordinances, within the period of three months from the date specified in the said notice, such land would be declared the property of the Crown, and dealt with on account of the Crown (*vide* Notice No. 4,033):

And whereas Puransa Vedalaye Kristina made claim thereto, and I, Howard Orme Fox, Special Officer appointed under section 28 of the said Ordinances, made due inquiry into such claim, and whereas the said claimant and I, with the consent of His Excellency the Governor, came to an agreement in writing dated the 1st day of December, 1911, concerning the said land, under section 4, sub-section (1), of the said Ordinances, whereby it was agreed that the said claimant should be declared the purchaser of the said land upon payment on or before the 1st day of March, 1912, to the Government Agent at Ratnapura, of a sum of Rupees Seven and Cents Fifty only (Rs. 7.50), as the purchase amount of the said land, and whereas the said amount has been duly paid by the said claimant, she is hereby, in pursuance of the agreement aforementioned, declared to be the purchaser of the said land, as more fully described herein below.

Description of the Land referred to.

The land commonly called or known as Halgahahena, situated in the village of Marapona, in the Nawadun korale of the Ratnapura District, in the Province of Sabaragamuwa, containing in extent 1 acre and 6 perches, and shown as lot 31EU in preliminary plan 92 and in the annexed diagram; and bounded as follows: on the north by Halgahahena sold to Kalugammullalaye Babanisa and another under the Waste Lands Ordinances; on the east by Kandegederawattehena to be declared the property of the Crown under the Waste Lands Ordinances; on the south by Galwattiyehena and Gedaragawahena to be sold to Puransa Vedalaye Baronchiya; on the west by Peelelangehena to be declared the property of Puransa Vedalaye Kiristina under the Waste Lands Ordinances.



Surveyor-General's Office,
Colombo, July 28, 1917.

Scale of 8 Chains to an Inch.

A. H. G. DAWSON,
for Surveyor-General.

September 29, 1917.

H. O. Fox,
Special Officer.

Ratnapura S. O. No. 283.

Order under Section 4, Sub-section (1), of "The Waste Lands Ordinances of 1897, 1899, 1900, and 1903."

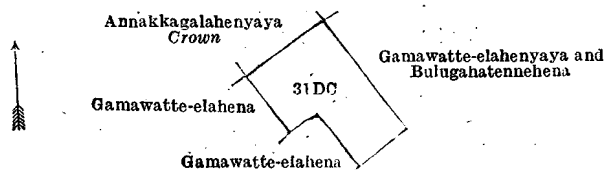
In the matter of the land commonly called or known as Gamawatte-elahena, situate in the village of Marapona, in the Nawadun korale of the Ratnapura District, in the Province of Sabaragamuwa, and of "The Waste Lands Ordinances of 1897, 1899, 1900, and 1903."

WHEREAS in pursuance of section 1 of the said Ordinances it was duly declared and notified on the 24th day of March, 1911, that if no claim to the land commonly called or known as Gamawatte-elahena, situate in the village of Marapona, in the Nawadun korale of the Ratnapura District, in the Province of Sabaragamuwa, containing in extent 2 acres and 7 perches, and shown as lot 31DC in preliminary plan 92, and in the annexed diagram, was made to John George Fraser, Special Officer appointed under section 28 of the said Ordinances, within the period of three months from the date specified in the said notice, such land would be declared the property of the Crown, and dealt with on account of the Crown (*vide* Notice No. 4,033):

And whereas Wellakkattu Mudiyanse Lage Dingiri Mahatmaya made claim thereto, and I, Howard Orme Fox, Special Officer appointed under section 28 of the said Ordinances, made due inquiry into such claim, and whereas the said claimant and I, with the consent of His Excellency the Governor, came to an agreement in writing dated the 4th day of December, 1911, concerning the said land, under section 4, sub-section (1), of the said Ordinances, whereby it was agreed that the said claimant should be declared the purchaser of the said land upon payment on or before the 4th day of March, 1912, to the Government Agent at Ratnapura of a sum of Rupees Fifteen only (Rs. 15), as the purchase amount of the said land, and whereas the said amount has been duly paid by the said claimant, he is hereby, in pursuance of the agreement aforementioned, declared to be the purchaser of the said land, as more fully described herein below.

Description of the Land referred to.

The land commonly called or known as Gamawatte-elahena, situated in the village of Marapona, in the Nawadun korale of the Ratnapura District, in the Province of Sabaragamuwa, containing in extent 2 acres and 7 perches, and shown as lot 31DC in preliminary plan 92 and in the annexed diagram; and bounded as follows: on the north by Annakkagalahenyaya to be declared the property of the Crown under the Waste Lands Ordinances, Gamawatte-elahenyaya and Bulugahatennehena to be declared the property of Kuruppu Arachchillage Don James Appuhamy under the Waste Lands Ordinances; on the east by Gamawatte-elahenyaya and Bulugahatennehena to be declared the property of Kuruppu Arachchillage Don James Appuhamy under the Waste Lands Ordinances; on the south by Gamawatte-elahenyaya and Bulugahatennehena to be declared the property of Kuruppu Arachchillage Don James Appuhamy under the Waste Lands Ordinances, Gamawatte-elahena to be declared the property of Jayaweera Gamaetirallaye Brahamanawatte Puchi Kiri Menike Vedarala under the Waste Lands Ordinances; on the west by Gamawatte-elahena to be declared the property of Jayaweera Gamaetirallaye Brahamanawatte Mohottihamy under the Waste Lands Ordinances, Annakkagalahenyaya to be declared the property of the Crown under the Waste Lands Ordinances.



Surveyor-General's Office,
Colombo, July 28, 1917.

Scale of 8 Chains to an Inch.

A. H. G. DAWSON,
for Surveyor-General.

H. O. Fox,
Special Officer.

September 29, 1917.

Ratnapura S. O. No. 284.

Order under Section 4, Sub-section (1), of "The Waste Lands Ordinances of 1897, 1899, 1900, and 1903."

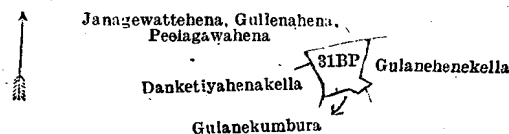
In the matter of the land commonly called or known as Janagewattehena, situate in the village of Marapona, in the Nawadun korale of the Ratnapura District, in the Province of Sabaragamuwa, and of "The Waste Lands Ordinances of 1897, 1899, 1900, and 1903."

WHEREAS in pursuance of section 1 of the said Ordinances it was duly declared and notified on the 24th day of March, 1911, that if no claim to the land commonly called or known as Janagewattehena, situate in the village of Marapona, in the Nawadun korale of the Ratnapura District, in the Province of Sabaragamuwa, containing in extent 2 roods and 3 perches, and shown as lot 31BP in preliminary plan 92 and in the annexed diagram, was made to John George Fraser, Special Officer appointed under section 28 of the said Ordinances, within the period of three months from the date specified in the said notice, such land would be declared the property of the Crown, and dealt with on account of the Crown (*vide* Notice No. 4,033):

And whereas Ganga-addarawatta Dingiri Mahatmaya made claim thereto, and I, Howard Orme Fox, Special Officer appointed under section 28 of the said Ordinances, made due inquiry into such claim, and whereas the said claimant and I, with the consent of His Excellency the Governor, came to an agreement in writing dated the 30th day of November, 1911, concerning the said land, under section 4, sub-section (1), of the said Ordinances, whereby it was agreed that the said claimant should be declared the purchaser of the said land upon payment on or before the 1st day of March, 1912, to the Government Agent at Ratnapura of a sum of Rupees Three and Cents Seventy-five only (Rs. 3.75), as the purchase amount of the said land, and whereas the said amount has been duly paid by the said claimant, he is hereby, in pursuance of the agreement aforementioned, declared to be the purchaser of the said land, as more fully described herein below.

Description of the Land referred to.

The land commonly called or known as Janagewattehena, situated in the village of Marapona, in the Nawadun korale of the Ratnapura District, in the Province of Sabaragamuwa, containing in extent 2 roods and 3 perches, and shown as lot 31BP in preliminary plan 92 and in the annexed diagram; and bounded as follows: on the north by Janagewattehena, Gullenahena, and Peelagawahena to be declared the property of Egoda Ambagahage Medagedera Appuhamy under the Waste Lands Ordinances; on the east by Gulanehenekella claimed by Kolambagamage Mudiyanse; on the south by Gulanekumbura claimed by Jayaweera Gamaetirallaye Kiri Menike; on the west by Danketiyahenakella claimed by Hirimada Mudiyanse Ran Menika, Janagewattehena, Gullenahena, and Peelagawahena to be declared the property of Egoda Ambagahage Medagedera Appuhamy under the Waste Lands Ordinances.



Surveyor-General's Office,
Colombo, July 28, 1917.

Scale of 8 Chains to an Inch.

A. H. G. DAWSON,
for Surveyor-General.

H. O. Fox,
Special Officer.

September 29, 1917.

Ratnapura S. O. No. 285.

Order under Section 4, Sub-section (1), of "The Waste Lands Ordinances of 1897, 1899, 1900, and 1903."

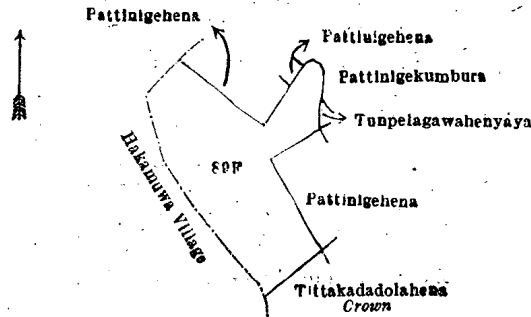
In the matter of the land commonly called or known as Pattinigehehena, situate in the village of Marapona, in the Nawadun korale of the Ratnapura District, in the Province of Sabaragamuwa, and of "The Waste Lands Ordinances of 1897, 1899, 1900, and 1903."

WHEREAS in pursuance of section 1 of the said Ordinances it was duly declared and notified on the 24th day of March, 1911, that if no claim to the land commonly called or known as Pattinigehehena, situate in the village of Marapona, in the Nawadun korale of the Ratnapura District, in the Province of Sabaragamuwa, containing in extent 4 acres and 27 perches, and shown as lot 89F in preliminary plan 92 and in the annexed diagram, was made to John George Fraser, Special Officer appointed under section 28 of the said Ordinances, within the period of three months from the date specified in the said notice, such land would be declared the property of the Crown, and dealt with on account of the Crown (*vide* Notice No. 4,033):

And whereas (1) Delkandura Danapala Mudiyanse Ran Mohottihamy, (2) Gamaetirallaye Loku Menike made claim thereto, and I, Howard Orme Fox, Special Officer appointed under section 28 of the said Ordinances, made due inquiry into such claim, and whereas the said claimants and I, with the consent of His Excellency the Governor, came to two agreements in writing, both dated the 27th day of November, 1911, concerning the said land, under section 4, sub-section (1), of the said Ordinances, whereby it was agreed that the said claimants should be declared the purchasers of the said land upon payment on or before the 27th day of February, 1912, to the Government Agent at Ratnapura of a sum of Rupees Thirty only (Rs. 30), as the purchase amount of the said land, and whereas the said amount has been duly paid by the said claimants, they are hereby, in pursuance of the agreement aforementioned, declared to be the purchasers of the said land, as more fully described herein below.

Description of the Land referred to.

The land commonly called or known as Pattinigeheha, situated in the village of Marapona, in the Nawadun korale of the Ratnapura District, in the Province of Sabaragamuwa, containing in extent 4 acres and 27 perches, and shown as lot 89F in preliminary plan 92 and in the annexed diagram; and bounded as follows: on the north by the village limit of Hakamuwa, Pattinigeheha to be declared the property of Delkandura Danapala Mudiyansele Mohottihamy under the Waste Lands Ordinances, Pattinigeheha claimed by Arambe Dingiri Etana and others, Pattinigeheha claimed by Karandana Sobita Unnanse and others; on the east by Pattinigeheha claimed by Karandana Sobita Unnanse and others, Tuppelagawahenyaya (private), Pattinigeheha to be declared the property of Appu Vitaranalage Induhamy under the Waste Lands Ordinances; on the south by Tittakadadolahena to be declared the property of the Crown under the Waste Lands Ordinances; on the west by the village limit of Hakamuwa.



Surveyor-General's Office,
Colombo, July 28, 1917.

Scale of 8 Chains to an Inch.
H. O. Fox,
Special Officer.
September 29, 1917.

A. H. G. DAWSON,
for Surveyor-General.

Ratnapura S. O. No. 286.

Order under Section 4, Sub-section (1), of "The Waste Lands Ordinances of 1897, 1899, 1900, and 1903."

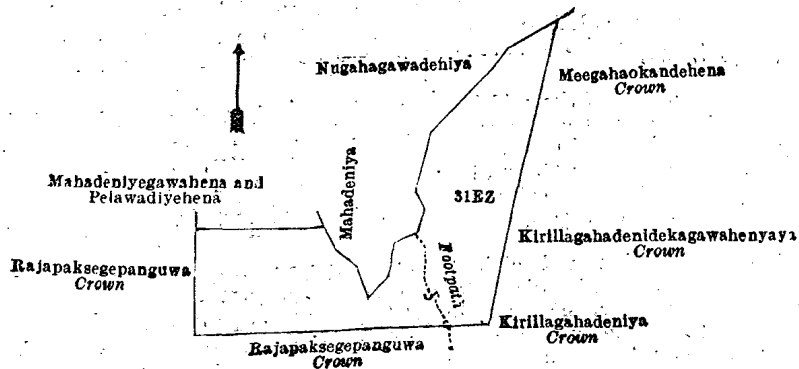
In the matter of the land commonly called or known as Mahadeniyegawahena and Pelawadiyehena, situate in the village of Marapona, in the Nawadun korale of the Ratnapura District, in the Province of Sabaragamuwa, and of "The Waste Lands Ordinances of 1897, 1899, 1900, and 1903."

WHEREAS in pursuance of section 1 of the said Ordinances it was duly declared and notified on the 24th day of March, 1911, that of no claim to the land commonly called or known as Mahadeniyegawahena and Pelawadiyehena, situate in the village of Marapona, in the Nawadun korale of the Ratnapura District, in the Province of Sabaragamuwa, containing in extent 8 acres and 20 perches, and shown as lot 31EZ in preliminary plan 92 and in the annexed diagram, was made to John George Fraser, Special Officer appointed under section 28 of the said Ordinances, within the period of three months from the date specified in the said notice, such land would be declared the property of the Crown, and dealt with on account of the Crown (*vide* Notice No. 4,033):

And whereas (1) Chandrasekara Herat Mudiyansele Kiri Bandara Mahatmaya, (2) Ramachandra Wijesinha Disanayaka Mudiyansele Dingiri Menike Mahatmaya made claim thereto, and I, Howard Orme Fox, Special Officer appointed under section 28 of the said Ordinances, made due inquiry into such claim, and whereas the said claimants and I, with the consent of His Excellency the Governor, came to two agreements in writing dated the 30th day of January and the 1st day of February, 1912, concerning the said land, under section 4, sub-section (1), of the said Ordinances, whereby it was agreed that the said claimants should be declared the purchasers of the said land upon payment on or before the 1st day of March, 1912, to the Government Agent at Ratnapura of a sum of Rupees Sixty only (Rs. 60), as the purchase amount of the said land, and whereas the said amount has been duly paid by the said claimants, they are hereby, in pursuance of the agreement aforementioned, declared to be the purchasers of the said land, as more fully described herein below.

Description of the Land referred to.

The land commonly called or known as Mahadeniyegawahena and Pelawadiyehena, situated in the village of Marapona, in the Nawadun korale of the Ratnapura District, in the Province of Sabaragamuwa, containing in extent 8 acres and 20 perches (exclusive of the footpath passing through the land), and shown as lot 31EZ in preliminary plan 92 and in the annexed diagram; and bounded as follows: on the north by Mahadeniyegawahena and Pelawadiyehena to be declared the property of Ramachandra Wijesinha Disanayake Mudiyansele Dingiri Menike Mahatmaya and another under the Waste Lands Ordinances, Mahadeniya claimed by Kurunegala Banda, Nugahagawadeniya claimed by ditto; on the east by Meegahaokandehena to be declared the property of the Crown under the Waste Lands Ordinances, Kirillagahadeniya to be declared the property of the Crown under the Waste Lands Ordinances, Kirillagahadeniya to be declared the property of the Crown under the Waste Lands Ordinances; on the south by Rajapaksegepanguwa to be declared the property of the Crown under the Waste Lands Ordinances; on the west by Rajapaksegepanguwa to be declared the property of the Crown under the Waste Lands Ordinances.



Surveyor-General's Office,
Colombo, July 28, 1917.

Scale of 8 Chains to an Inch.
H. O. Fox,
Special Officer.
September 29, 1917.

A. H. G. DAWSON,
for Surveyor-General.

Ratnapura S. O. No. 287.

Order under Section 4, Sub-section (1), of "The Waste Lands Ordinances of 1897, 1899, 1900, and 1903."

In the matter of the land commonly called or known as Galwattiyehena and Gedaragawahena, situate in the village of Marapona, in the Nawadun korale of the Ratnapura District, in the Province of Sabaragamuwa, and of "The Waste Lands Ordinances of 1897, 1899, 1900, and 1903."

WHEREAS in pursuance of section 1 of the said Ordinances it was duly declared and notified on the 24th day of March, 1911, that of no claim to the land commonly called or known as Galwattiyehena and Gedaragawahena, situate in the village of Marapona, in the Nawadun korale of the Ratnapura District, in the Province of Sabaragamuwa, containing in extent 1 acre and 5 perches, and shown as lot 31EV in preliminary plan 92 and in the annexed diagram, was made to John George Fraser, Special Officer appointed under section 28 of the said Ordinances, within the period of three months from the date specified in the said notice, such land would be declared the property of the Crown, and dealt with on account of the Crown (*vide* Notice No. 4,033):

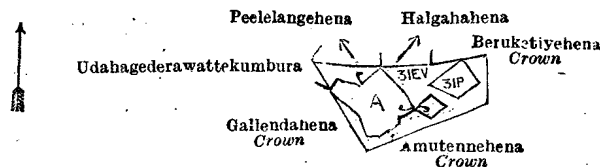
And whereas Puransa Vedalaye Baronchiya made claim thereto, and I, Howard Orme Fox, Special Officer appointed under section 28 of the said Ordinances, made due inquiry into such claim, and whereas the said claimant and I, with the consent of His Excellency the Governor, came to an agreement in writing dated the 1st day of December, 1911, concerning the said land, under section 4, sub-section (1), of the said Ordinances, whereby it was agreed that the said claimant should be declared the purchaser of the said land upon payment on or before the 1st day of March, 1912, to the Government Agent at Ratnapura, of a sum of Rupees Seven and Cents Fifty only (Rs. 7.50), as the purchase amount of the said land, and whereas the said amount has been duly paid by the said claimant, he is hereby, in pursuance of the agreement aforementioned, declared to be the purchaser of the said land, as more fully described herein below.

Description of the Land referred to.

The land commonly called or known as Galwattiyehena and Gedaragawahena, situated in the village of Marapona, in the Nawadun korale of the Ratnapura District, in the Province of Sabaragamuwa, containing in extent 1 acre and 5 perches, and shown as lot 31EV in preliminary plan 92 and in the annexed diagram; and bounded as follows: on the north by Peelelangehena to be declared the property of Puransa Vedalage Kiristina under the Waste Lands Ordinances, Halgahahena to be sold to Puransa Vedalage Kiristina under the Waste Lands Ordinances, Beruketiyehena to be declared the property of the Crown under the Waste Lands Ordinances; on the east by Beruketiyehena to be declared the property of the Crown under the Waste Lands Ordinances; on the south by Beruketiyehena to be declared the property of the Crown under the Waste Lands Ordinances, Amutennehena to be declared the property of the Crown under the Waste Lands Ordinances; on the west by Gallendahena to be declared the property of the Crown under the Waste Lands Ordinances, Udahagederawattekkumbura claimed by Kalugammullalaye Babanisa.

NOTE.—The following lots lying within the above-mentioned boundaries are excluded from this order, and their extent of 3 roods and 1 perch is not included in the acreage of 1 acre and 5 perches given above:—

		Preliminary plan 92.			Extent, A. R. P.				
Lot.	Name of Land.								
A 29	Landegederawatta	0	1	10		
A 31 O	Do.	0	0	36		
A 31 Q	Do.	0	0	7		
31 P	Do.	0	0	28		
							0	3	1



Surveyor-General's Office,
Colombo, July 28, 1917.

Scale of 8 Chains to an Inch.

A. H. G. DAWSON,
for Surveyor-General.

September 29, 1917.

H. O. Fox,
Special Officer.

Ratnapura S. O. No. 288.

Order under Section 4, Sub-section (1), of "The Waste Lands Ordinances of 1897, 1899, 1900, and 1903."

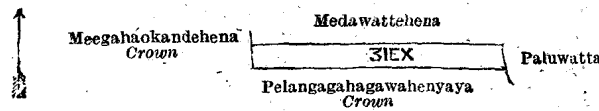
In the matter of the land commonly called or known as Medawattehena, situate in the village of Marapona, in the Nawadun korale of the Ratnapura District, in the Province of Sabaragamuwa, and of "The Waste Lands Ordinances of 1897, 1899, 1900, and 1903."

WHEREAS in pursuance of section 1 of the said Ordinances it was duly declared and notified on the 24th day of March, 1911, that if no claim to the land commonly called or known as Medawattehena, situate in the village of Marapona, in the Nawadun korale of the Ratnapura District, in the Province of Sabaragamuwa, containing in extent 1 acre and 8 perches, and shown as lot 31EX in preliminary plan 92 and in the annexed diagram, was made to John George Fraser, Special Officer appointed under section 28 of the said Ordinances, within the period of three months from the date specified in the said notice, such land would be declared the property of the Crown, and dealt with on account of the Crown (*vide* Notice No. 4,033):

And whereas Talawattege Dingiriya made claim thereto, and I, Howard Orme Fox, Special Officer appointed under section 28 of the said Ordinances, made due inquiry into such claim, and whereas the said claimant and I, with the consent of His Excellency the Governor, came to an agreement in writing dated the 1st day of December, 1911, concerning the said land, under section 4, sub-section (1), of the said Ordinances, whereby it was agreed that the said claimant should be declared the purchaser of the said land upon payment on or before the 1st day of March, 1912, to the Government Agent at Ratnapura, of a sum of Rupees Seven and Cents Fifty only (Rs. 7.50), as the purchase amount of the said land, and whereas the said amount has been duly paid by the said claimant, he is hereby, in pursuance of the agreement aforementioned, declared to be the purchaser of the said land, as more fully described herein below.

Description of the Land referred to.

The land commonly called or known as Medawattehena, situated in the village of Marapona, in the Nawadun korale of the Ratnapura District, in the Province of Sabaragamuwa, containing in extent 1 acre and 8 perches, and shown as lot 31EX in preliminary plan 92 and in the annexed diagram; and bounded as follows: on the north by Medawattehena to be declared the property of Talawattege Dingiriya under the Waste Lands Ordinances; on the east by Paluwatta claimed by Puransa Vedalage Baronchiya; on the south by Pelangagahagawahenyaya to be declared the property of the Crown under the Waste Lands Ordinances; on the west by Meegahaokandehena to be declared the property of the Crown under the Waste Lands Ordinances.



Surveyor-General's Office,
Colombo, July 28, 1917.

Scale of 8 Chains to an Inch.

A. H. G. DAWSON,
for Surveyor-General.

September 29, 1917.

H. O. Fox,
Special Officer.

Ratnapura S. O. No. 289.**Order under Section 4, Sub-section (1), of "The Waste Lands Ordinances of 1897, 1899, 1900, and 1903."**

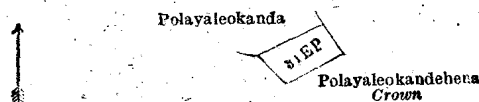
In the matter of the land commonly called or known as Landehena, situate in the village of Marapona, in the Nawadun korale of the Ratnapura District, in the Province of Sabaragamuwa, and of "The Waste Lands Ordinances of 1897, 1899, 1900, and 1903."

WHEREAS in pursuance of section 1 of the said Ordinances it was duly declared and notified on the 24th day of March, 1911, that if no claim to the land commonly called or known as Landehena, situate in the village of Marapona, in the Nawadun korale of the Ratnapura District, in the Province of Sabaragamuwa, containing in extent 2 roods and 2 perches, and shown as lot 31EP in preliminary plan 92 and in the annexed diagram, was made to John George Fraser, Special Officer appointed under section 28 of the said Ordinances, within the period of three months from the date specified in the said notice, such land would be declared the property of the Crown, and dealt with on account of the Crown (*vide* Notice No. 4,033):

And whereas Hettige Hendrick made claim thereto, and I, Howard Orme Fox, Special Officer appointed under section 28 of the said Ordinances, made due inquiry into such claim, and whereas the said claimant and I, with the consent of His Excellency the Governor, came to an agreement in writing dated the 1st day of December, 1911, concerning the said land, under section 4, sub-section (1), of the said Ordinances, whereby it was agreed that the said claimant should be declared the purchaser of the said land upon payment, on or before the 1st day of March, 1912, to the Government Agent at Ratnapura of a sum of Rupees Three and Cents Seventy-five only (Rs. 3.75), as the purchase amount of the said land, and whereas the said amount has been duly paid by the said claimant, he is hereby, in pursuance of the agreement afore-mentioned, declared to be the purchaser of the said land, as more fully described herein below.

Description of the Land referred to.

The land commonly called or known as Landehena, situated in the village of Marapona, in the Nawadun korale of the Ratnapura District, in the Province of Sabaragamuwa, containing in extent 2 roods and 2 perches, and shown as lot 31EP in preliminary plan 92 and in the annexed diagram; and bounded as follows: on the north by Polayaleokanda to be declared the property of Hettige Hendrick under the Waste Lands Ordinances; on the east, south, and west by Polayaleokandehena to be declared the property of the Crown under the Waste Lands Ordinances.



Surveyor-General's Office,
Colombo, July 28, 1917.

Scale of 8 Chains to an Inch.

A. H. G. DAWSON,
for Surveyor-General.

September 29, 1917.

H. O. Fox,
Special Officer.

Ratnapura S. O. No. 290.**Order under Section 4, Sub-section (1), of "The Waste Lands Ordinances of 1897, 1899, 1900, and 1903."**

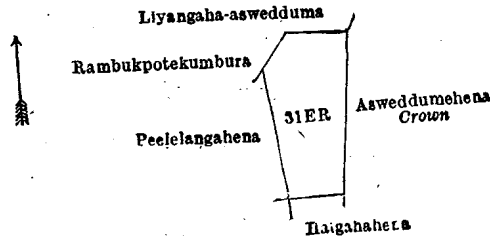
In the matter of the land commonly called or known as Halgahahena, situate in the village of Marapona, in the Nawadun korale of the Ratnapura District, in the Province of Sabaragamuwa, and of "The Waste Lands Ordinances of 1897, 1899, 1900, and 1903."

WHEREAS in pursuance of section 1 of the said Ordinances it was duly declared and notified on the 24th day of March, 1911, that if no claim to the land commonly called or known as Halgahahena, situate in the village of Marapona, in the Nawadun korale of the Ratnapura District, in the Province of Sabaragamuwa, containing in extent 2 acres and 21 perches, and shown as lot 31ER in preliminary plan 92 and in the annexed diagram, was made to John George Fraser, Special Officer appointed under section 28 of the said Ordinances, within the period of three months from the date specified in the said notice, such land would be declared the property of the Crown, and dealt with on account of the Crown (*vide* Notice No. 4,033):

And whereas (1) Kalugammullalaye Babanisa, (2) ditto Samel made claim thereto, and I, Howard Orme Fox, Special Officer appointed under section 28 of the said Ordinances, made due inquiry into such claim, and whereas the said claimants and I, with the consent of His Excellency the Governor, came to an agreement in writing dated the 1st day of December, 1911, concerning the said land, under section 4, sub-section (1), of the said Ordinances, whereby it was agreed that the said claimants should be declared the purchasers of the said land upon payment, on or before the 1st day of March, 1912, to the Government Agent at Ratnapura of a sum of Rupees Fifteen only (Rs. 15), as the purchase amount of the said land, and whereas the said amount has been duly paid by the said claimants, they are hereby, in pursuance of the agreement afore-mentioned, declared to be the purchasers of the said land, as more fully described herein below.

Description of the Land referred to.

The land commonly called or known as Halgahahena, situated in the village of Marapona, in the Nawadun korale of the Ratnapura District, in the Province of Sabaragamuwa, containing in extent 2 acres and 21 perches, and shown as lot 31ER in preliminary plan 92 and in the annexed diagram; and bounded as follows: on the north by Liyangaha aswedduma claimed by Puransa Vedalage Baronchiya and others; on the east by Asweddumehena to be declared the property of the Crown under the Waste Lands Ordinances; on the south by Halgahahena to be sold to Puransa Vedalage Kiristina under the Waste Lands Ordinances; on the west by Peelelangahena to be declared the property of Kalugam-mullalaye Babanisa and another under the Waste Lands Ordinances, Rambukpotekumbura claimed by Puransa Vedalage Baronchiya and others.



Surveyor-General's Office,
Colombo, July 28, 1917.

Scale of 8 Chains to an Inch.

A. H. G. DAWSON,
for Surveyor-General.

September 29, 1917.

H. O. Fox,
Special Officer.

Ratnapura S. O. No. 291.**Order under Section 4, Sub-Section (1), of "The Waste Lands Ordinances of 1897, 1899, 1900, and 1903."**

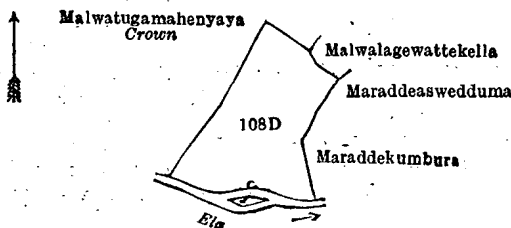
In the matter of the land commonly called or known as Kitanhamigehena, situate in the village of Marapona, in the Nawadun korale of the Ratnapura District, in the Province of Sabaragamuwa, and of "The Waste Lands Ordinances of 1897, 1899, 1900, and 1903."

WHEREAS in pursuance of section 1 of the said Ordinances it was duly declared and notified on the 24th day of March, 1911, that if no claim to the land commonly called or known as Kitanhamigehena, situate in the village of Marapona, in the Nawadun korale of the Ratnapura District, in the Province of Sabaragamuwa, containing in extent 3 acres, and shown as lot 108D in preliminary plan 92 and in the annexed diagram, was made to John George Fraser, Special Officer appointed under section 28 of the said Ordinances, within the period of three months from the date specified in the said notice, such land would be declared the property of the Crown, and dealt with on account of the Crown (*vide* Notice No. 4,033):

And whereas Balaberakarayalaye Rankiri Gura made claim thereto, and I, Howard Orme Fox, Special Officer appointed under section 28 of the said Ordinances, made due inquiry into such claim, and whereas the said claimant and I, with the consent of His Excellency the Governor, came to an agreement in writing dated the 25th day of November, 1911, concerning the said land, under section 4, sub-section (1), of the said Ordinances, whereby it was agreed that the said claimant should be declared the purchaser of the said land upon payment on or before the 25th day of February, 1912, to the Government Agent at Ratnapura of a sum of Rupees Twenty-two and Cents Fifty only (Rs. 22.50), as the purchase amount of the said land, and whereas the said amount has been duly paid by the said claimant, he is hereby, in pursuance of the agreement aforementioned, declared to be the purchaser of the said land, as more fully described herein below.

Description of the Land referred to.

The land commonly called or known as Kitanhamigehena, situated in the village of Marapona, in the Nawadun korale of the Ratnapura District, in the Province of Sabaragamuwa, containing in extent 3 acres, and shown as lot 108D in preliminary plan 92 and in the annexed diagram; and bounded as follows: on the north by Malwattugamahenyaya to be declared the property of the Crown under the Waste Lands Ordinances, Malwalagewattekella claimed by Balaberakarayalage Podi Sinno; on the east by Maraddeaswedduma claimed by Balaberakarayalage Ran Kiriya and others, Maraddekumbura claimed by Balaberakarayalage Sinna Gura and others; on the south by an ela; on the west by Malwattugamahenyaya to be declared the property of the Crown under the Waste Lands Ordinances.



Surveyor-General's Office,
Colombo, July 28, 1917.

Scale of 8 Chains to an Inch.

A. H. G. DAWSON,
for Surveyor-General.

September 29, 1917.

H. O. Fox,
Special Officer.

Ratnapura S. O. No. 292.**Order under Section 4, Sub-section (1), of "The Waste Lands Ordinances of 1897, 1899, 1900, and 1903."**

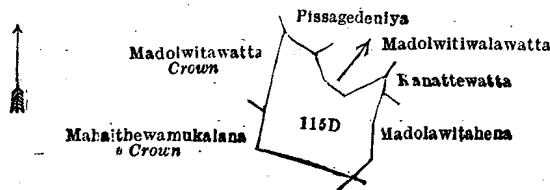
In the matter of the land commonly called or known as Madolwitawatta, situate in the village of Marapona, in the Nawadun korale of the Ratnapura District, in the Province of Sabaragamuwa, and of "The Waste Lands Ordinances of 1897, 1899, 1900, and 1903."

WHEREAS in pursuance of section 1 of the said Ordinances it was duly declared and notified on the 24th day of March, 1911, that if no claim to the land commonly called or known as Madolwitawatta, situate in the village of Marapona, in the Nawadun korale of the Ratnapura District, in the Province of Sabaragamuwa, containing in extent 2 acres and 1 perch, and shown as lot 115D in preliminary plan 92 and in the annexed diagram, was made to John George Fraser, Special Officer appointed under section 28 of the said Ordinances, within the period of three months from the date specified in the said notice, such land would be declared the property of the Crown, and dealt with on account of the Crown (*vide* Notice No. 4,033):

And whereas Balaberakarayalaye Kiripusma made claim thereto, and I, Howard Orme Fox, Special Officer appointed under section 28 of the said Ordinances, made due inquiry into such claim, and whereas the said claimant and I, with the consent of His Excellency the Governor, came to an agreement in writing dated the 25th day of November, 1911, concerning the said land, under section 4, sub-section (1), of the said Ordinances, whereby it was agreed that the said claimant should be declared the purchaser of the said land upon payment on or before the 25th day of February, 1912, to the Government Agent at Ratnapura, of a sum of Rupees Thirty only (Rs. 30), as the purchase amount of the said land, and whereas the said amount has been duly paid by the said claimant, he is hereby, in pursuance of the agreement aforementioned, declared to be the purchaser of the said land, as more fully described herein below.

Description of the Land referred to:

The land commonly called or known as Madolwitawatta, situated in the village of Marapona, in the Nawadun korale of the Ratnapura District, in the Province of Sabaragamuwa, containing in extent 2 acres and 1 perch, and shown as lot 115D in preliminary plan 92 and described in the annexed diagram; and bounded as follows: on the north by Pissagedeniya claimed by Balaberakarayalage Sinna Gura and others, Madolwitiwalawatta claimed by Balaberakarayalage Kiri Puspa; on the east by Kanattewatta claimed by Balaberakarayalage Kiriganithe, Madolawitahena to be declared the property of Bala Berakarayalage Punchi Ganita Gura and two others under the Waste Lands Ordinances; on the south by Mahaithewamukalana to be declared the property of the Crown under the Waste Lands Ordinances; on the west by Mahaithewamukalana to be declared the property of the Crown under the Waste Lands Ordinances, Madolwitawatta to be declared the property of the Crown under the Waste Lands Ordinances.



Surveyor-General's Office,
Colombo, July 28, 1917.

Scale of 8 Chains to an Inch.

A. H. G. DAWSON,
for Surveyor-General.

H. O. Fox,
Special Officer.

September 29, 1917.

Ratnapura S. O. No. 293.**Order under Section 4, Sub-section (1), of "The Waste Lands Ordinances of 1897, 1899, 1900, and 1903."**

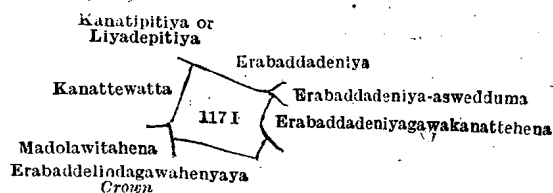
In the matter of the land commonly called or known as Erabaddelindagawahena, situate in the village of Marapona, in the Nawadun korale of the Ratnapura District, in the Province of Sabaragamuwa, and of "The Waste Lands Ordinances of 1897, 1899, 1900, and 1903."

WHEREAS in pursuance of section 1 of the said Ordinances it was duly declared and notified on the 24th day of March, 1911, that if no claim to the land commonly called or known as Erabaddelindagawahena, situate in the village of Marapona, in the Nawadun korale of the Ratnapura District, in the Province of Sabaragamuwa, containing in extent 1 acre, and shown as lot 117 I in preliminary plan 92 and in the annexed diagram, was made to John George Fraser, Special Officer appointed under section 28 of the said Ordinances, within the period of three months from the date specified in the said notice, such land would be declared the property of the Crown, and dealt with on account of the Crown (*vide* Notice No. 4,033):

And whereas Weerasangili Nekatige Punchi Ganita made claim thereto, and I, Howard Orme Fox, Special Officer appointed under section 28 of the said Ordinances, made due inquiry into such claim, and whereas the said claimant and I, with the consent of His Excellency the Governor, came to an agreement in writing dated the 25th day of November, 1911, concerning the said land, under section 4, sub-section (1), of the said Ordinances, whereby it was agreed that the said claimant should be declared the purchaser of the said land upon payment on or before the 25th day of February, 1912, to the Government Agent at Ratnapura of a sum of Rupees Seven and Cents Fifty only (Rs. 7.50), as the purchase amount of the said land, and whereas the said amount has been duly paid by the said claimant, he is hereby, in pursuance of the agreement aforementioned, declared to be the purchaser of the said land, as more fully described herein below.

Description of the Land referred to,

The land commonly called or known as Erabaddelindagawahena, situated in the village of Marapona, in the Nawadun korale of the Ratnapura District, in the Province of Sabaragamuwa, containing in extent 1 acre, and shown as lot 117 I in preliminary plan 92 and in the annexed diagram; and bounded as follows: on the north by Kanatipitiya or Liyadepitiya claimed by Balaberakarayalaye Kiri Ganita Gura, Erabaddadeniya claimed by Wellakkattu Mudiyansele Podi Banda and others; on the east by Erabaddadeniya-aswedduma claimed by Pannapitiya Gamaetirallage Kirimenika, Erabaddadeniyagawakanattahena claimed by Pannapitiya Gamaetirallage Kirimenika, Erabaddelindagawahenyaya to be declared the property of the Crown under the Waste Lands Ordinances; on the south by Erabaddelindagawahenyaya to be declared the property of the Crown under the Waste Lands Ordinances; on the west by Madolawitahena to be declared the property of Balaberakarayalaye Punchi Ganita Gura and two others under the Waste Lands Ordinances, Kanattewatta claimed by Balaberakarayalaye Kiriganita.



Surveyor-General's Office,
Colombo, July 28, 1917.

Scale of 8 Chains to an Inch.

A. H. G. DAWSON,
for Surveyor-General.

September 29, 1917.

H. O. Fox,
Special Officer.

Ratnapura S. O. No. 294.

Order under Section 4, Sub-section (1), of "The Waste Lands Ordinances of 1897, 1899, 1900, and 1903."

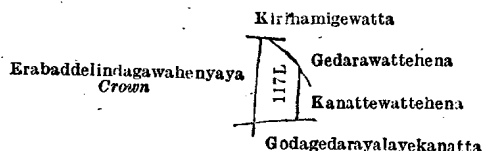
In the matter of the land commonly called or known as Kanattewatthehena, situate in the village of Marapona, in the Nawadun korale of the Ratnapura District, in the Province of Sabaragamuwa, and of "The Waste Lands Ordinances of 1897, 1899, 1900, and 1903."

WHEREAS in pursuance of section 1 of the said Ordinances it was duly declared and notified on the 24th day of March, 1911, that if no claim to the land commonly called or known as Kanattewatthehena, situate in the village of Marapona, in the Nawadun korale of the Ratnapura District, in the Province of Sabaragamuwa, containing in extent 2 roods and 4 perches, and shown as lot 117L in preliminary plan 92 and in the annexed diagram, was made to John George Fraser, Special Officer appointed under section 28 of the said Ordinances, within the period of three months from the date specified in the said notice, such land would be declared the property of the Crown, and dealt with on account of the Crown (*vide* Notice No. 4,033):

And whereas Godagedarayalaye Rankira made claim thereto, and I, Howard Orme Fox, Special Officer appointed under section 28 of the said Ordinances, made due inquiry into such claim, and whereas the said claimant and I, with the consent of His Excellency the Governor, came to an agreement in writing dated the 27th day of November, 1911, concerning the said land, under section 4, sub-section (1), of the said Ordinances, whereby it was agreed that the said claimant should be declared the purchaser of the said land upon payment on or before the 27th day of February, 1912, to the Government Agent at Ratnapura of a sum of Rupees Three and Cents Seventy-five only (Rs. 3.75), as the purchase amount of the said land, and whereas the said amount has been duly paid by the said claimant, he is hereby, in pursuance of the agreement aforementioned, declared to be the purchaser of the said land, as more fully described herein below.

Description of the Land referred to.

The land commonly called or known as Kanattewatthehena, situated in the village of Marapona, in the Nawadun korale of the Ratnapura District, in the Province of Sabaragamuwa, containing in extent 2 roods and 4 perches, and shown as lot 117L in preliminary plan 92 and in the annexed diagram; and bounded as follows: on the north by Kirihamigewatta (private), Gedarawatthehena claimed by Pannapitiya Gamaetiralage Hamy; on the east by Kanattewatthehena (private); on the south by Godagedarayalayekanatta to be sold to Godagedarayalaye Kirihata under the Waste Lands Ordinances; on the west by Erabaddelindagawahenyaya to be declared the property of the Crown under the Waste Lands Ordinances.



Surveyor-General's Office,
Colombo, July 28, 1917.

Scale of 8 Chains to an Inch.

A. H. G. DAWSON,
for Surveyor-General.

September 29, 1917.

H. O. Fox,
Special Officer.

Ratnapura S. O. No. 295.

Order under Section 4, Sub-section (1), of "The Waste Lands Ordinances of 1897, 1899, 1900, and 1903."

In the matter of the lands commonly called or known as Galliyaddehena, situate in the village of Marapona, in the Nawadun korale of the Ratnapura District, in the Province of Sabaragamuwa, and of "The Waste Lands Ordinances of 1897, 1899, 1900, and 1903."

WHEREAS in pursuance of section 1 of the said Ordinances it was duly declared and notified on the 24th day of March, 1911, that if no claim to the land commonly called or known as Galliyaddehena, situate in the village of Marapona, in the Nawadun korale of the Ratnapura District, in the Province of Sabaragamuwa, containing in extent 1 acre, and shown as lots 80L and 143 O in preliminary plan 92 and in the annexed diagram, was made to John George Fraser, Special Officer appointed under section 28 of the said Ordinances, within the period of three months from the date specified in the said notice, such land would be declared the property of the Crown, and dealt with on account of the Crown (*vide* Notice No. 4,033):

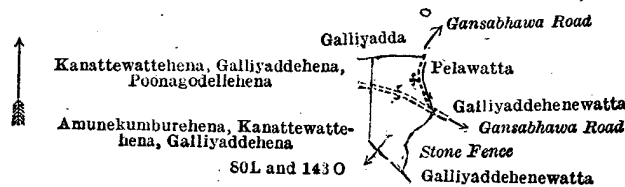
And whereas Jayaweera Appuhamy made claim thereto, and I, Howard Orme Fox, Special Officer appointed under section 28 of the said Ordinances, made due inquiry into such claim, and whereas the said claimant and I, with the consent of His Excellency the Governor, came to an agreement in writing dated the 25th day of November, 1911, concerning the said lands, under section 4, sub-section (1), of the said Ordinances, whereby it was agreed that the said claimant should be declared the purchaser of the said lands upon payment on or before the 25th day of February, 1912, to the Government Agent at Ratnapura of a sum of Rupees Seven and Cents Fifty only (Rs. 7.50), as the purchase amount of the said lands, and whereas the said amount has been duly paid by the said claimant, he is hereby, in pursuance of the agreement aforementioned, declared to be the purchaser of the said lands, as more fully described herein below.

Description of the Lands referred to.

The following lots situated in the village of Marapona, in the Nawadun korale of the Ratnapura District, in the Province of Sabaragamuwa, as described in the annexed diagram:—

Lot.	Name of Land.	Extent, A. R. P.
80L	Galliyaddehena	0 1 35
143 O	Do.	0 2 5
(Exclusive of the Gansabhawa road passing through the land.)		1 0 0

and bounded as follows: on the north by Galliyadda claimed by Hatellegedera Bandulahamy and others; on the east by the Gansabhawa road (Pelawatta claimed by Narangahawatte Appuhamy, Galliyaddehenewatta claimed by Jayaweera Gamaetirallaye Appuhamy), a stone fence (Galliyaddehenewatta claimed by Jayaweera Gamaetirallaye Appuhamy); on the south by Amunekumburehena, Kanattewattehena, and Galliyaddehena to be declared the property of Hatellege Bandulahamy and two others under the Waste Lands Ordinances; on the west by Kanattewattehena, Galliyaddehena, and Poonagodellehena to be declared the property of Hatellege Bandulahamy and two others under the Waste Lands Ordinances.



Surveyor-General's Office,
Colombo, July 28, 1917.

Scale of 8 Chains to an Inch.

A. H. G. DAWSON,
for Surveyor-General.

H. O. FOX,
Special Officer.

September 29, 1917.

Ratnapura S. O. No. 296.**Order under Section 4, Sub-section (1), of "The Waste Lands Ordinances of 1897, 1899, 1900, and 1903."**

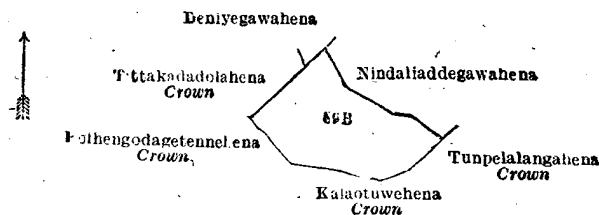
In the matter of the land commonly called or known as Nindaliyaddegawahenakella, situate in the village of Marapona, in the Nawadun korale of the Ratnapura District, in the Province of Sabaragamuwa, and of "The Waste Lands Ordinances of 1897, 1899, 1900, and 1903."

WHEREAS in pursuance of section 1 of the said Ordinances it was duly declared and notified on the 24th day of March, 1911, that if no claim to the land commonly called or known as Nindaliyaddegawahenakella, situate in the village of Marapona, in the Nawadun korale of the Ratnapura District, in the Province of Sabaragamuwa, containing in extent 2 acres 1 rood and 23 perches, and shown as lot 89B in preliminary plan 92 and in the annexed diagram, was made to John George Fraser, Special Officer appointed under section 28 of the said Ordinances, within the period of three months from the date specified in the said notice, such land would be declared the property of the Crown, and dealt with on account of the Crown (*vide* Notice No. 4,033):

And whereas Ana Una Chena Sehu Abdul Cader, as attorney of Ana Una Chena Abdul Casim Neyna, made claim thereto, and I, Howard Orme Fox, Special Officer appointed under section 28 of the said Ordinances, made due inquiry into such claim, and whereas Kattibu Mana Kuna Mohammodu Salihu, attorney of the said claimant Ana Una Chena Abdul Casim Neyna, and I, with the consent of His Excellency the Governor, came to an agreement in writing dated the 28th day of November, 1911, concerning the said land, under section 4, sub-section (1), of the said Ordinances, whereby it was agreed that the said claimant Ana Una Chena Abdul Casim Neyna should be declared the purchaser of the said land upon payment on or before the 28th day of February, 1912, of a sum of Rupees Thirty-seven and Cents Fifty only (Rs. 37.50), as the purchase amount of the said land, and whereas the said amount has been duly paid, the said claimant Ana Una Chena Abdul Casim Neyna is hereby, in pursuance of the agreement aforementioned, declared to be the purchaser of the said land, as more fully described herein below.

Description of the Land referred to.

The land commonly called or known as Nindaliyaddegawahenakella, situated in the village Marapona, in the Nawadun korale of the Ratnapura District, in the Province of Sabaragamuwa, containing in extent 2 acres 1 rood and 23 perches, and shown as lot 89B in preliminary plan 92 and in the annexed diagram; and bounded as follows: on the north by Deniyegawahena to be declared the property of Pahala Ambagahage Dingiri Mahatmaya under the Waste Lands Ordinances, Nindaliyaddegawahena claimed by Ana Una Chena Abdul Casim Neyna; on the east by Tunpelalangahena to be declared the property of the Crown under the Waste Lands Ordinances; on the south by Kalaotuwehena to be declared the property of the Crown under the Waste Lands Ordinances, Polhengodagetennehena to be declared the property of the Crown under the Waste Lands Ordinances; on the west by Polhengodagetennehena to be declared the property of the Crown under the Waste Lands Ordinances, Tittakadadolahena to be declared the property of the Crown under the Waste Lands Ordinances.



Surveyor-General's Office,
Colombo, July 28, 1917.

Scale of 8 Chains to an Inch.

A. H. G. DAWSON,
for Surveyor-General.

H. O. FOX,
Special Officer.

September 29, 1917.

LAND SALES IN THE SOUTHERN PROVINCE.

WITH reference to land sale notice No. 3,081 published in *Government Gazette* No. 6,902 of October 12, 1917, it is hereby notified for general information that lots Nos. 2 and 3 in preliminary plan 10,565, advertised for sale on December 11, 1917, are withdrawn from sale.

The Kachcheri,
Galle, December 5, 1917.

W. O. STEVENS,
for Government Agent.

LAND SALES IN THE NORTH-WESTERN PROVINCE.

No. 2,130, N.W. P.—On Tuesday, January 15, 1918, at 1 p.m., the Assistant Government Agent for the Puttalam and Chilaw Districts will put up for settlement, at the Marawila Resthouse, the under-mentioned portions of Crown land, on the terms authorized by Government. Eleven allotments of land situated in the Pitigal korale south of the Chilaw District of the North-Western Province.

Lot.	Name of Land.	Name of Applicant.	Description.	Extent.		
				A.	R.	P.
Preliminary plan 4,791/289.—Gonawila.						
1	Millagahawatta	Inesenti Perera and another	Coconut garden	2	1	5
2	Do.	do.	do.	0	2	0
Preliminary plan 281.—Paluwelgala.						
2425a	Kaluelewatta	Encroachment by the heirs of the late J. P. Panditasekera	Coconut garden	0	0	29
2425b	Kotukolapitiya	Encroachment by K. M. C. Fernando	Paddy field	0	0	10
Preliminary plan 4,787.—Paluwelgala.						
1	Kahatagahawatta	Encroachment by A. Kornisa	Coconut garden	0	0	19
5	Kurukeppettiyawawatta	Encroachment by Annamalai Chetty	Cleared land	0	1	1
Preliminary plan 4,785.—Maningala.						
4	Kosgahawatta	Encroachment by H. P. Unguhami	Coconut garden	0	2	0
5	Do.	Encroachment by K. H. Peiris	do.	0	0	13
Preliminary plan 4,123.—Maningala.						
I 54	Kongahawatta	Christinahamy and Baronchi Appuhamy	Coconut garden	0	2	25
N 54	Makullagahawattehena	do.	do.	1	0	31
U 54	Kongahawattehena	Christinahamy	do.	1	1	9

Further information regarding these lots may be obtained from the Assistant Government Agent of the Puttalam and Chilaw Districts, and regarding their plans from the Surveyor-General.

Colonial Secretary's Office,
Colombo, November 29, 1917.

R. E. STUBBS,
Colonial Secretary.

LAND SALES BY THE SETTLEMENT OFFICER.

NORTH-WESTERN PROVINCE.

No. 4,458, S. O.—The Land Settlement Officer will on Friday, January 18, 1918, at 12 noon, at Alawwa, put up for sale or settlement, or will otherwise dispose of, the under-mentioned portion of Crown land, in accordance with the regulations of Government regarding land sales. An allotment of land situated in the Udukaha korale south of the Dambadeni hatpattu division of the Kurunegala District of the North-Western Province.

Lot.	Name of Land.	Name of Claimant.	Description.	Extent.		
				A.	R.	P.
Block survey preliminary plan 469. Village—Galwarama.						
10d	Katuhena	Appuhami Achchilage Ukku Etana of Galwarama	Chena	3	1	8

Upset price at Rs. 15 to Rs. 50 per acre. Further information regarding this land can be obtained from the Land Settlement Officer, and plan of it from the Surveyor-General.

Colonial Secretary's Office,
Colombo, December 4, 1917.

R. E. STUBBS,
Colonial Secretary.

No. 4,459, S. O.—The Land Settlement Officer will on Wednesday, January 23, 1918, at 11 A.M., at Bingiriya, put up for sale or settlement, or will otherwise dispose of, the under-mentioned portions of Crown land, in accordance with the regulations of Government regarding land sales. Sixteen allotments of land situated in the Kinyama korale of the Katugampola hatpattu division of the Kurunegala District of the North-Western Province.

Block survey preliminary plan 1,452. Village—Bowatta.				
Lot.	Name of Land.	Name of Claimant or Applicant.	Description.	Extent. A. R. P.
1½f	Kombadaluwehena	(1) Adikari Mudiyansele Mudalihami, (2) ditto Silindu Etana, (3) ditto Karanis Appu, all of Bowatta, (4) Adikari Mudiyansele Gunerathami of Marakkalamulla	Chena	0 0 23
1½g	Do.	do.	do.	0 1 15
½j	Kombadaluwehenadeniya	Adikari Mudiyansele Bandirala of Bowatta	Chena and deniya	0 1 20
1½k	Do.	do.	do.	1 1 29
1½m	Mylagahahadeniya	(1) Adikari Mudiyansele Appuhami, (2) Korlage Kiri Menik Etana, (3) ditto Podi Sinno, (4) ditto Hetuhami, (5) ditto Menik Etana, (6) ditto Ran Menik Etana, all of Panawewa, (7) Adikari Mudiyansele Appurala of Panawewa	do.	0 3 28
1½n	Mylagahakumbura	do.	Paddy field	1 0 17
4ae	Konwetiawelapillewa	(1) Adikari Mudiyansele Kiri Bandappuhami Arachchi, (2) ditto Appuhami, both of Bowatta	Chena	0 0 39
4ag	Do.	(1) Adikari Mudiyansele Ukku Banda, (2) ditto Pinhami, (3) ditto Ranhami, all of Bowatta	do.	0 1 23
4ai	Ehatugahamulahena	(1) Adikari Mudiyansele Mudalihami, (2) Adikari Mudiyansele Karanis Appu	do.	1 2 39
4aj	Paluwatthehena <i>alias</i> Kadurugahamulahena	Adikari Mudiyansele Bandirala of Bowatta	do.	1 0 6
13y3	Bugmeegahamulawatta	Adikari Mudiyansele Hitihamy of Bowatta	Garden	2 2 15
13a	Medahena	Adikari Mudiyansele Punchirala, ditto Wannihamy, both of Bowatta	Chena	1 1 11
13al	Do.	do.	do.	0 1 2
30	Talgahahena	(1) Adikari Mudiyansele Bandirala, (2) ditto Punchirala, both of Bowatta	do.	4 2 11
30c	Kadurugahahena	(1) ditto Jotihamy, (2) ditto Ukku Menika, both of Bowatta	do.	3 1 22
13m1	Dangahamulahena	Adikari Mudiyansele Punchi Menika of Bowatta	do.	0 2 14

Upset price at Rs. 15 to Rs. 50 per acre. Further information regarding these lands can be obtained from the Land Settlement Officer, and plans of them from the Surveyor-General.

Colonial Secretary's Office,
Colombo, December 4, 1917.

R. E. STUBBS,
Colonial Secretary.

No. 4,460, S. O.—The Land Settlement Officer will on Wednesday, January 23, 1918, at 11 A.M., at Bingiriya, put up for sale or settlement, or will otherwise dispose of, the under-mentioned portions of Crown land, in accordance with the regulations of Government regarding land sales. Nineteen allotments of land situated in the Kinyama korale of the Katugampola hatpattu division of the Kurunegala District of the North-Western Province.

Block survey preliminary plan 1,463. Village—Nitalawa.				
Lot.	Name of Land.	Name of Claimant or Applicant.	Description.	Extent. A. R. P.
55	Thisavarulagepillewa	Weerakoon Mudiyansele Belo Sinno of Nitalawa	Chena	1 1 26
56	Welapillewa	do.	do.	1 3 14
52cd	Watiawelapillewa	Weerakoon Mudiyansele Kiri Banda of Nitalawa	do.	3 2 32
52ch	Palugahawatiyapillewa	(1) Weerakoon Mudiyansele Kiri Banda, (2) ditto Mudalihamy, (3) ditto Juwanis Appu, (4) ditto Ran Menika, (5) Hettitama Mudiyansele Ran Menika, all of Nitalawa	do.	1 2 20
52ds	Do.	do.	do.	1 2 33
52cc	Punchiwatiyahena	(1) Weerakoon Mudiyansele Menu Etana, (2) ditto Punchi Menika, (3) ditto Belo Sinno, all of Nitalawa	do.	6 0 37
52cp	Kongahamulahena	Weerakoon Mudiyansele Kiri Banda of Nitalawa	do.	5 3 17
52co	Meerishena	(1) Weerakoon Mudiyansele Bandirala, (2) ditto Ranhamy, both of Nitalawa	do.	6 2 2
52dm	Do.	do.	do.	0 0 14
52dn	Kongahamulahena	(1) Weerakoon Mudiyansele Punchirala, (2) ditto Mudalihamy, (3) ditto Juwanis Appu, (4) ditto Ran Menika, all of Nitalawa	do.	1 3 16
52ar	Siyambalagahamulahena	(1) Weerakoon Mudiyansele Andihamy, (2) ditto Punchihamy, both of Nitalawa	do.	0 1 31
52as	Do.	do.	do.	0 3 34
52cq	Do.	Ratnayaka Mudiyansele Herathamy of Halmillawewa	do.	0 3 15
52cr	Do.	do.	do.	0 3 18
2v	Wattagawahena	Weerakoon Mudiyansele Davith Appuge Ukkurala, (2) Weerakoon Mudiyansele Silappuge Bandirala, both of Nitalawa	do.	1 3 11
2t	Kohombagahamulapillewa	Weerakoon Mudiyansele Hitihamy of Nitalawa	do.	0 3 0
2v	Do.	do.	do.	0 1 33
2ab	Godakumburahena	Weerakoon Mudiyansele Davith Appuge Ukkurala of Nitalawa	do.	4 0 39
33	Do.	do.	do.	2 1 4

Upset price at Rs. 15 to Rs. 50 per acre. Further information regarding these lands can be obtained from the Land Settlement Officer, and plans of them from the Surveyor-General.

Colonial Secretary's Office,
Colombo, December 4, 1917.

R. E. STUBBS,
Colonial Secretary.

No. 4,461, S. O.—The Land Settlement Officer will on Wednesday, January 23, 1918, at 11 A.M., at Bingiriya, put up for sale or settlement, or will otherwise dispose of, the under-mentioned portions of Crown land, in accordance with the regulations of Government regarding land sales. Twenty-two allotments of land situated in the Kinyama korale of the Katugampola hatpattu division of the Kurunegala District of the North-Western Province.

Block survey preliminary plan 1,459. Village—Kudakoluwa.				Extent.	
Lot.	Name of Land.	Name of Claimant or Applicant.	Description.	A.	R. P.
2	Talagahamulahena	Ratnayaka Mudiyansele Appuhami Vidane as trustee of the Kudakoluwa Vihare	Chena	4	3 38
38d	Halambagahamulahena	Rajapaksa Mudiyansele Punchirala of Kudakoluwa	do.	4	2 31
38i	Wegallegawahena	Hangadi Gurunnehelage Sinno Naide of Habawewa	do.	3	0 19
42ai	Patahagawahena	do.	do.	0	2 33
49	Patahagawakotuwa	do.	do.	0	2 0
38k	Thalagahamulahena	Rajapaksa Mudiyansele Punhci Hamy of Kudakoluwa	do.	3	2 32
42aj	Kahatagahamulahena	Hangedi Gurunnehelage Ungu Naide, (2) ditto Pina Naide, both of Habawewa	do.	3	3 26
42ak	Do.	do.	do.	1	1 9
25z	Nickahena	Lekamalage Menu Etana of Kudakoluwa	do.	1	2 10
42am	Ambagahamulahena	Rajapaksa Mudiyansele Punchirala of Kudakoluwa	do.	2	3 36
42an	Ambagahamulawatta	do.	Garden	0	0 4
42ao	Wattahena	do.	Chena	1	0 9
38f	Ranawaragollehenakotuwa	Amaris Gurunnehelage Lama Naide of Habawewa	Tobacco garden	0	1 26
38g	Kiulagawapillewa	do.	Chena	1	2 2
25aq	Kongahamulahena	(1) Rajapaksa Mudiyansele Silinduhamy, (2) Rajapaksa Mudiyansele Mudalihamy, (3) Rajapaksa Mudiyansele Punchirala, all of Kudakoluwa	do.	1	0 39
25as	Do.	do.	Tobacco garden	0	3 34
25	Wewapaulapitiya	(1) Rajapakse Mudiyansele Menuhamy, (2) Rajapaksa Mudiyansele Kiri Banda, (3) Rajapaksa Mudiyansele Kirihami	Chena	0	3 6
25ag	Dickhena	(1) Rajapaksa Mudiyansele Mudalihami of Kudakoluwa, (2) Rajapaksa Mudiyansele Dingiri Menik Etana of Mannawa	do.	6	3 27
25ae	Kahatagahamulahena	(1) Rajapaksa Mudiyansele Mudalihami, (2) Rajapaksa Mudiyansele Andihamy, (3) Rajapaksa Mudiyansele Ran Menika of Kudakoluwa	do.	2	2 35
25ao	Kandehena	(1) Rajapaksa Mudiyansele Menuhamy, (2) Rajapaksa Mudiyansele Silinduhamy, both of Kudakoluwa	do.	2	3 28
42al	Kiulagawahena	Rajapaksa Mudiyansele Punchirala of Kudakoluwa	do.	2	2 24
42k	Ehatugahamulahena	(1) Amaris Patabendi Gurunnehelage Sirimal Naide, (2) Amaris Patabendi Gurunnehelage Kawwa Naide of Habawewa	do.	1	3 26

Upset price at Rs. 15 to Rs. 50 per acre. Further information regarding these lands can be obtained from the Land Settlement Officer, and plans of them from the Surveyor-General.

Colonial Secretary's Office,
Colombo, December 4, 1917.

R. E. STUBBS,
Colonial Secretary.

No. 4,462, S. O.—The Land Settlement Officer will on Wednesday, January 23, 1918, at 11 A.M., at Bingiriya, put up for sale or settlement, or will otherwise dispose of, the under-mentioned portions of Crown land, in accordance with the regulations of Government regarding land sales. Fourteen allotments of land situated in the Kinyama korale of the Katugampola hatpattu of the Kurunegala District of the North-Western Province.

Block survey preliminary plan 1,453. Village—Mannawa.				Extent.	
Lot.	Name of Land.	Name of Claimant or Applicant.	Description.	A.	R. P.
16a	Kosgahawatta	(1) Korallage Appu Sinno, (2) ditto Dingiri Banda, both of Mannawa	Low jungle	0	1 9
17	Do.	do.	do.	2	1 1
19	Do.	do.	Garden	1	2 7
32	Talgahamulawatta	(1) Korale Arachchillage Appuhamy, (2) ditto Menikhamy, (3) ditto Kiri Menika, (4) ditto Romel Etana, (5) ditto Menu Etana, all of Mannawa	do.	1	1 38
33d	Talgahamullahena	do.	do.	1	1 25
33e	Do.	do.	Chena	0	0 22
33g	Thimbirigahawatta	do.	do.	0	2 13
36½	Do.	do.	Garden	0	1 0
33i	Kadurugahamulahena	(1) Korale Arachchillage Pinhamy, (2) ditto Appuhamy, both of Mannawa	Chena	2	2 12
35c	Pansalwatta	Atukorallage Sittappuhamy as trustee of Mannawa Pansala	do.	2	2 21
50	Kongahawatta	do.	Garden	0	2 8
43f	Kadurugahawatta	Korale Arachchillage Punchirala of Mannawa	Chena	4	2 18
63h	Halambagahahena	(1) Tenhamy Arachchillage Sittappu, (2) Atukorallage Sittappuhamy as trustee of Mannawa Pansala, both of Mannawa	do.	1	0 34
64	Wewagawakotuwa	do.	do.	0	0 34

Upset price at Rs. 15 to Rs. 50 per acre. Further information regarding these lands can be obtained from the Land Settlement Officer, and plans of them from the Surveyor-General.

Colonial Secretary's Office,
Colombo, December 4, 1917.

R. E. STUBBS,
Colonial Secretary.

No. 4,463, S. O.—The Land Settlement Officer will on Wednesday, January 23, 1918, at 11 A.M., at Bingiriya, put up for sale or settlement, or will otherwise dispose of, the under-mentioned portions of Crown land, in accordance with the regulations of Government regarding land sales. Eleven allotments of land situated in the Kinyama korale of the Katugampola hatpattu division of the Kurunegala District of the North-Western Province.

Lot.	Name of Land.	Name of Claimant or Applicant.	Description.	Extent.		
				A.	R.	P.
1j	Kahatagahamulahena	(1) Konwewa Brahamayalage Poddi, (2) ditto Sauwati, (3) ditto Tambiliya, (4) ditto Badi, all of Panawewa	Chena	0	1	0
2l	Kahatagahahena	do.	do.	1	1	11
2m	Kongahamulahena	Somida Brahamayalage Puncha of Panawewa	do.	1	2	39
2n	Kongahawatta	Yakdessalage Ginta of Panawewa	Garden	0	1	28
4v	Do.	do.	do.	0	2	6
4s	Kahatagahamulawatta	Somida Brahamayalage Kiri Puncha of Panawewa	do.	0	0	37
4t	Ambagahamulawatta	Panamberage Romel Fonseka of Panawewa	do.	0	1	17
4u	Ambagahamulahenyaya	do.	Chena	0	2	6

Block survey preliminary plan 1,447. Village—Talgahapitiya.

215	Siyambalagahawatta	Mayipala Mudalige Selveya Paris of Talgahapitiya	Plantain garden	0	0	6
7	Do.	do.	Garden	1	2	35
211	Dangahawatta	(1) Alahakon Arachchige Romanis Appu, (2) Hetti Arachchige Antoni Appuhami, both of Talgahapitiya	Garden and chena	1	1	37

Upset price at Rs. 15 to Rs. 50 per acre. Further information regarding these lands can be obtained from the Land Settlement Officer, and plans of them from the Surveyor-General.

Colonial Secretary's Office,
Colombo, December 4, 1917.

R. E. STUBBS,
Colonial Secretary.

No. 4,464, S. O.—The Land Settlement Officer will on Wednesday, January 23, 1918, at 11 A.M., at Bingiriya, put up for sale or settlement, or will otherwise dispose of, the under-mentioned portions of Crown land, in accordance with the regulations of Government regarding land sales. Ten allotments of land situated in the Kinyama korale of the Katugampola hatpattu division of the Kurunegala District of the North-Western Province.

Lot.	Name of Land.	Name of Claimant or Applicant.	Description.	Extent.		
				A.	R.	P.
5a	Siyambalagahawatta	Herat Mudiyanseleage Pinhamy of Murukandiya	Garden	0	1	2
16c	Do.	do.	do.	0	0	13
23	Pelawatta	Sri Brakmana Arachchi Mudiyanseleage Kiri Banda, Registrar of Murukandiya	Garden and chena	5	0	29
23a	Ehatugahawatta	Balasuriya Mudiyanseleage Menu Etana	Garden	0	2	12
36	Ahatugahawatta or Pelawatta	do.	do.	8	1	15

Block survey preliminary plan 1,462. Village—Ganegoda.

4c	Maniokahena	Atukorallage Appuhamy of Ganegoda	Chena	11	0	31
52f	Meegahahena	(1) Ukkuwaheneyalage Kira Henaya, (2) ditto Rana Henaya of Ganegoda	do.	1	2	15
1o	Wattagawahena	Imiyahami Mudiyanseleage Appuhamy of Ganegoda	do.	5	1	9
1d	Indipitiyahena	(1) Imiyahami Mudiyanseleage Appuhamy, (2) ditto Baba Etana, both of Ganegoda	do.	4	1	18
1m	Siyambalagahamulahena	(1) Herat Mudiyanseleage Appuhamy, (2) Imiyahami Mudiyanseleage Malhamy, both of Ganegoda	do.	4	0	19

Upset price at Rs. 15 to Rs. 50 per acre. Further information regarding these lands can be obtained from the Land Settlement Officer, and plans of them from the Surveyor-General.

Colonial Secretary's Office,
Colombo, December 4, 1917.

R. E. STUBBS,
Colonial Secretary.

No. 4,465, S. O.—The Land Settlement Officer will on Wednesday, January 23, 1918, at 11 A.M., at Bingiriya, put up for sale or settlement, or will otherwise dispose of, the under-mentioned portions of Crown land, in accordance with the regulations of Government regarding land sales. Four allotments of land situated in the Kinyama korale of the Katugampola hatpattu division of the Kurunegala District of the North-Western Province.

Lot.	Name of Land.	Name of Claimant or Applicant.	Description.	Extent.		
				A.	R.	P.
30e	Siyambalagahamulawatta	(1) Rajapaksa Mudiyanseleage Sitappuhamy, (2) ditto Banda, both of Dalupota	Garden	1	1	18
30p	Do.	(1) Ditto Kirihamy, (2) ditto Ran Menika, (3) ditto Kiri Banda, (4) ditto Sittappuhamy, all of Dalupota	Garden and chena	4	1	38

Block survey preliminary plan 1,461. Village—Halmillawewa.

Lot.	Name of Land.	Name of Claimant or Applicant.	Description.	Extent.		
				A.	R.	P.
1h	Wattagawahena	(1) Randunu Patirannehelage Singappuhamy of Medagama, (2) Ratnayaka Mudiyansele Menu Etana, (3) ditto Appuhamy, Vidane, (4) ditto Yahapathamy, (5) ditto Hitihamy	Low jungle	4	1	12
1g	Do.	(1) Ratnayaka Mudiyansele Punchirala, (2) ditto Mudalihamy, (3) ditto Heturala of Halmillawewa in trust for the Halmillawewa Pansala	do.	5	0	10

Upset price at Rs. 15 to Rs. 50 per acre. Further information regarding these lands can be obtained from the Land Settlement Officer, and plans of them from the Surveyor-General.

Colonial Secretary's Office,
Colombo, December 4, 1917.

R. E. STUBBS,
Colonial Secretary.

No. 4,466, S. O.—The Land Settlement Officer will on Wednesday, January 23, 1918, at 11 A.M., at Bingiriya, put up for sale or settlement, or will otherwise dispose of, the under-mentioned portions of Crown land, in accordance with the regulations of Government regarding land sales. Eight allotments of land situated in the Kinyama korale of the Katugampola hatpattu division of the Kurunegala District of the North-Western Province.

Block survey preliminary plan 1,455. Village—Hendiyagama.

Lot.	Name of Land.	Name of Claimant or Applicant.	Description.	Extent.		
				A.	R.	P.
12f	Bangalawagawahena	Wirakoon Mudiyansele Ukku Banda, Vidane of Nitalawa	Chena	0	2	11
12j	Maragahamulahena	Wanigasuriya Patirannehelage Kiri Etana of Kadigamuwa	do.	2	2	2
12k	Do.	do.	do.	1	1	15
2e	Pahalakumburapillewa	(1) Wirakoon Mudiyansele Appuhamy, Korala, (2) ditto Ukku Banda, Vidane, (3) ditto Appu Sinno, all of Nitalawa	do.	1	2	24
5j	Daminnagahahena	Rajapaksa Mudiyansele Aracillage Santu Etana of Dalupota	do.	4	1	38
2m	Wewapaulakumburapillewa	(1) Wirakoon Mudiyansele Appuhamy, Korala, (2) ditto Ukku Banda, Vidane, both of Nitalawa, (3) Rajapaksa Mudiyansele Aracillage Ukku Banda, (4) Rajapaksa Mudiyansele Aracillage Santu Etana, both of Dalupota	do.	0	2	30
2g	Halmillagahakumburapillewa	(1) Wickrema Mudiyansele Appuhamy, Korala, (2) ditto Ukku Banda, Vidane, (3) Rajapakse Mudiyansele Arachchilage Ukku Banda, (4) ditto Santu Etana	do.	0	2	2

Block survey preliminary plan 1,439. Village—Brahmanayagama.

19	Kongahakotuwa	Herat Mudiyansele Davit Appuhamy, Gan-Arachchi of Thalagalwewa	Garden	1	3	35
----	---------------	--	--------	---	---	----

Upset price at Rs. 15 to Rs. 50 per acre. Further information regarding these lands can be obtained from the Land Settlement Officer, and plans of them from the Surveyor-General.

Colonial Secretary's Office,
Colombo, December 4, 1917.

R. E. STUBBS,
Colonial Secretary.

No. 4,467, S. O.—The Land Settlement Officer will on Saturday, January 26, 1918, at 2 P.M., at Kuliypitiya, put up for sale or settlement, or will otherwise dispose of, the under-mentioned portions of Crown land, in accordance with the regulations of Government regarding land sales. Sixteen allotments of land situated in the Katugampola korale of the Katugampola hatpattu division of the Kurunegala District of the North-Western Province.

Advance extract of block survey preliminary plan 996. Village—Udubaddawa.

Lot.	Name of Land.	Name of Claimant.	Description.	Extent.		
				A.	R.	P.
7	Meda-agarewatta	P. Charles Pieris	Garden	106	1	38
9	Iswetiyaawatta	Banda Korala	do.	0	0	31
10	Do.	J. Tikirala	Garden and chena	2	3	24
11	Madangahawatta	Banda Korala	Garden	6	3	26
12	Meda-agarewatta	P. Charles Peiris	do.	15	1	5
13	Mahaelawatta	Elaris Pieris Appuhamy	do.	53	0	4
14	Do.	do.	do.	1	0	6
15	Tippola-agarewatta	do.	do.	7	1	23
16	Do.	do.	do.	15	2	6
18	Do.	do.	do.	1	2	11

Advance extract of block survey preliminary plan 1,000. Village—Ammanamulla.

1	Ihala-agarewatta	Elaris Pieris Appuhamy	Garden	53	3	13
2	Tippola-agarewatta	do.	do.	5	2	9
3	Do.	do.	do.	4	3	25

Advance extract of block survey preliminary plan 1,001. Village—Kunutippola.

1	Tippola-agarewatta	Elaris Pieris and Aron Fernando	Chena	28	2	8
3	Do.	Elaris Pieris	Garden	11	0	28
4	Tippola-agarekumbura	do.	Field	3	2	3

Upset price at Rs. 15 to Rs. 50 per acre. Further information regarding these lands can be obtained from the Land Settlement Officer, and plans of them from the Surveyor-General.

Colonial Secretary's Office,
Colombo, December 4, 1917.

R. E. STUBBS,
Colonial Secretary.

No. 4,468, S. O.—The Land Settlement Officer will on Saturday, January 26, 1918, at 2 P.M., at Kuliapitiya, put up for certificate of quiet possession, or will otherwise dispose of, the under-mentioned portions of Crown land, in accordance with the regulations of Government regarding land sales. Four allotments of land situated in the Katugampola korale of the Katugampola hatpattu division of the Kurunegala District of the North-Western Province.

Lot.	Name of Land.	Name of Claimant.	Description.	Extent.		
				A.	R.	P.
Advance extract of block survey preliminary plan 996. Village—Udubaddawa.						
8	Meda-agarewatta	P. Charles Pieris	Garden	3	1	3
17	Tippola-agare and Ammanamulla estate	Elaris Pieris and Mrs. Obeysekera	do.	1	0	29
Advance extract of block survey preliminary plan 1,000.—Ammanamulla.						
4	Ammanamulla estate	Mrs. Obeysekera	Garden	0	2	2
Advance extract of block survey preliminary plan 1,001.—Kuntippola.						
2	Tippola-agarewatta	Elaris Pieris	Garden	7	3	12

Further information regarding these lands can be obtained from the Land Settlement Officer, and plans of them from the Surveyor-General.

Colonial Secretary's Office,
Colombo, December 4, 1917.

R. E. STUBBS,
Colonial Secretary.

No. 4,469, S. O.—The Land Settlement Officer will on Wednesday, January 23, 1918, at 11 A.M., at Bingiriya, put up for sale or settlement, or will otherwise dispose of, the under-mentioned portions of Crown land, in accordance with the regulations of Government regarding land sales. Five allotments of land situated in the Yagam pattu of Katugampola hatpattu division of the Kurunegala District of the North-Western Province.

Lot.	Name of Land.	Name of Claimant.	Description.	Extent.		
				A.	R.	P.
Preliminary plan 4,476. Village—Watuwatta.						
R 107	Siyambalagasruppe estate	(1) Muna Runa Pana Lana Periyane Chetty, (2) Muna Runa Pana Lana Murugappan Chetty, (3) Vana Pana Lana Chavena Anamali Chetty, (4) Vana Pana Lana Chavena Saminathen Chetty of Sea street, Colombo, (5) Ana Muna Muna Segu Mohammadu Samsudeen, (6) Ana Muna Muna Segu Mohammadu, (7) Ana Muna Muna Jumail, (8) Ana Muna Muna Mohammadu Mohideen of Bankshall street, Colombo	Garden	41	0	30
R 107½	Do.	do.	do.	24	3	35
Q 107	Do.	do.	do.	56	0	7
Q 107½	Do.	do.	do.	22	3	28
Preliminary plan 4,476.—Siyambalagasruppe.						
Z 107	Do.	do.	Garden with jungle	28	0	6

Upset price at Rs. 15 to Rs. 50 per acre. Further information regarding these lands can be obtained from the Land Settlement Officer, and plans of them from the Surveyor-General.

Colonial Secretary's Office,
Colombo, December 4, 1917.

R. E. STUBBS,
Colonial Secretary.

No. 4,470, S. O.—The Land Settlement Officer will on Wednesday, January 23, 1918, at 11 A.M., at Bingiriya, put up for sale or settlement, or will otherwise dispose of, the under-mentioned portions of Crown land, in accordance with the regulations of Government regarding land sales. Four allotments of land situated in the Kinyama korale of the Katugampola hatpattu division of the Kurunegala District of the North-Western Province.

Lot.	Name of Land.	Name of Claimant or Applicant.	Description.	Extent.		
				A.	R.	P.
Block survey preliminary plan 1,420. Village—Pahalagalwewa.						
6g	Diulgahahena	Crown	Chena	1	1	15
19	Kohombagahawatta	Ratnayaka Mudiyansele De Juan Appuhami of Rajakadaluwa	Garden	1	2	36
20	Kadjugahahena	do.	Chena	1	0	13
19c	Kohombagahawatta	Ratnayaka Mudiyansele Bandappu of Koshenagama-agare	Garden	1	2	4

Upset price at Rs. 15 to Rs. 50 per acre. Further information regarding these lands can be obtained from the Land Settlement Officer, and plans of them from the Surveyor-General.

Colonial Secretary's Office,
Colombo, December 5, 1917.

R. E. STUBBS,
Colonial Secretary.

No. 4,471, S. O.—The Land Settlement Officer will on Wednesday, January 23, 1918, at 11 A.M., at Bingiriya, put up for sale or settlement, or will otherwise dispose of, the under-mentioned portions of Crown land, in accordance with the regulations of Government regarding land sales. Thirteen allotments of land situated in the Kinyama korale of the Katugampola hatpattu division of the Kurunegala District of the North-Western Province.

Lot.	Name of Land.	Name of Claimant or Applicant.	Description.	Extent.		
				A.	R.	P.
Block survey preliminary plan 1,419. Village—Ihalagalwewa.						
1a	Vilandegahamulahena	Crown	Chena	1	1	14
1262	Dangahahena	do.	do.	5	2	27
127	Daminagahapillewa	do.	do.	0	2	8
127	Galagawahena	do.	do.	2	2	32
12	Do.	do.	do.	4	1	34

Lot.	Name of Land.	Name of Claimant or Applicant.	Description.	Extent.		
				A.	R.	P.
13	Kongahawatta	Herat Mudiyansele Appuhami of Kudirippuwa in Chilaw District	Garden	0	2	25
11	Do.	Ratnayaka Mudiyansele Don Juan Appuhami of Rajakadaluwa	do.	1	2	15
14	Do.	(1) Wasala Liyana Mudiyansele Dingiri Menika, (2) ditto Punchi Menika, (3) ditto Punchi Menika, all of Ihalagalwewa	do.	0	3	6
15	Daminagahawatta	Wasala Liyana Mudiyansele Kiri Banda of Ihalagalwewa	do.	0	1	36
16a	Timbirigahawatta	Ratnayaka Mudiyansele Dingiri Menika, ditto Punchi Menika of Ihalagalwewa	do.	0	3	26
12e	Wattagawahenawatta	(1) Herat Mudiyansele David Appuhami, Gan-Arachchi, (2) ditto Peris Appuhamy, (3) ditto Punchappuhamy Vidane, all of Ihalagalwewa	do.	0	2	35
12f	Kongahawattepaulahena	do.	Chena	2	3	0
16	Kongahawatta	do.	Garden	1	3	22

Upset price at Rs. 15 to Rs. 50 per acre. Further information regarding these lands can be obtained from the Land Settlement Officer, and plans of them from the Surveyor-General.

Colonial Secretary's Office,
Colombo, December 5, 1917.

R. E. STUBBS,
Colonial Secretary.

No. 4,472, S. O.—The Land Settlement Officer will on Wednesday, January 23, 1918, at 11 A.M., at Bingiriya, put up for sale or settlement, or will otherwise dispose of, the under-mentioned portions of Crown land, in accordance with the regulations of Government regarding land sales. Forty-six allotments of land situated in the Kiniyama korale of the Katugampola hatpattu division of the Kurunegala District of the North-Western Province.

Lot.	Name of Land.	Name of Claimant.	Description.	Extent.		
				A.	R.	P.
Block survey preliminary plan 1,462. Village—Ganegoda.						
1	Pamburugahamullehena	(1) Hemihami Mudiyansele Mudalihami, (2) H. M. Undi Etana	Chena	5	1	10
1a	Diyadunnuwetiyahena	(1) H. M. Dingiri Banda, (2) H. M. Guruhami	do.	10	1	4
1b	Talgahamullehena	H. M. Appuhami and Kiri Etana	do.	5	2	2
1c	Pamburugahamullehena	(1) Herat Mudiyansele Appuhami, (2) H. M. Ukkuhami, (3) H. M. Punchihami	do.	3	0	5
1d	Indipitiyahena	Herat Mudiyansele Punchihami	do.	4	1	18
1e	Kahatagahamulahena	H. M. Banda Etana	do.	4	1	0
1f	Tawalahena	(1) Weerakoon Mudiyansele Ran Menika, (2) W. M. Bello Sinno	do.	6	1	5
1g	Hapanguhena	(1) Hiniyahami Mudiyansele Appuhami, (2) H. M. Pinhami, (3) Kiri Etana	do.	4	1	33
1h	Do.	(1) H. M. Mudalihami, (2) Kiri Etana	do.	1	3	29
1i	Talgahamullehena	Herat Mudiyansele Punchihami	do.	3	3	10
1j	Wawattahena	H. M. Appuhami	do.	2	2	18
1k	Kongahamulahena	(1) H. M. Naidehami, (2) H. M. Mudalihami, (3) H. M. Dingiri Banda, (4) H. M. Guruhami	do.	2	2	33
1l	Do.	H. M. Pinhami	do.	2	0	0
1r	Pañliaddapillewa	(1) H. M. Baba Etana, (2) H. M. Punchihami, (3) H. M. Appuhami	do.	0	3	30
1s	Achiregomapillewa	(1) H. M. Naidehami, (2) H. M. Mudalihami, (3) H. M. Dingiri Banda	do.	0	2	0
1t	Do.	(1) H. M. Baba Etana, (2) H. M. Punchihami, (3) H. M. Appuhami	do.	0	2	16
4a	Timbirigahamulahena	(1) Wickremasinghe Mudiyansele Herathami, (2) W. M. Kiri Etana, (3) W. M. Dingiri Banda	do.	3	1	33
4e	Kadurugahahena	Atukoralage Manuhami	do.	3	2	4
4f	Daminagahamulahena	(1) Wickremasinghe Mudiyansele Herathami, (2) W. M. Kiri Etana	do.	6	0	36
4g	Tawallehena	(1) Weerakoon Mudiyansele Ran Menika, (2) W. M. Bello Singho	do.	6	1	4
4h	Rukattanagahahena	(1) Hiniyahami Mudiyansele Appuhami, (2) H. M. Pinhami, (3) Herat Mudiyansele Baba Etana, (4) H. M. Punchihami, (5) H. M. Appuhami	do.	2	1	9
4i	Wettiyahena	(1) Ukkuwahanayalage Pinhenaya, (2) U. Kirihenaya, (3) U. Ranahenaya	do.	12	3	6
4j	Do.	(1) U. Kirihenaya, (2) U. Rany, (3) U. Reathy, (4) U. Unga Henaya	do.	9	2	30
4k	Tawalahena	(1) Hiniyahami Mudiyansele Appuhami, (2) H. M. Pinhami, (3) Herat Mudiyansele Baba Etana, (4) H. M. Punchihami, (5) Herat Mudiyansele Appuhami	do.	11	0	28
4l	Meegahamulleihalahena	Wickramasinghe Mudiyansele Ran Menika	do.	5	1	30
4m	Ranawarakelehena	Atukoralage Manuhami	do.	10	2	39
4n	Ihalabogahamullehena	(1) Hiniyahami Mudiyansele Dingiri Banda, (2) H. M. Guruhami	Chena and garden	3	3	12
4o	Daminagahamullehena	(1) Wickrama Mudiyansele Dingiri Banda, (2) W. M. Kiri Banda	do.	6	1	36
4p	Kahatagahamullehena	H. M. Mudalihami	Chena	3	0	0
4q	Wewagawahena	(1) H. M. Kiri Etana, (2) H. M. Mudalihami	do.	2	3	3

Lot.	Name of Land.	Name of Claimant.	Description.	Extent.	
				A. R.	P.
4x	Pathahagawahena	(1) H. M. Appuhami, (2) H. M. Pinhami, (3) Kiri Etana	Chena	3	0 35
4y	Dumbuluwewehena	(1) Wickremasinghe Mudiyansele Jayatuhami, (2) W. M. Ran Menika	do.	4	2 27
4z	Pahalabogahamullehena	Hiniyahami Mudiyansele Naidehami	do.	5	2 25
4aa	Kongahamullahena	(1) Weerakoon Mudiyansele Ran Menika, (2) W. M. Bello Singho	do.	4	3 11
4ad	Ihalawewa	Crown	Tank	0	0 19
4ac	Wetiyahena	(1) U. Kira Henaya, (2) U. Rany, (3) U. Reathy, (4) U. Ungu Henaya	Chena	0	0 26
19	Kadurugahawatta	(1) Imiyahami Mudiyansele Kiri Banda, (2) Weerakoon Mudiyansele Ran Menika, (3) Belo Singho	do.	0	0 22
20	Andarawetiyekotuwa	(1) Imiyahami Mudiyansele Menuhamy, (2) ditto Kiri Etana	Tobacco garden	0	0 34
4ae	Kadawelapitiya	Himiyahami Mudiyansele Mudalihami	Deniya	0	0 22
40	Halambagahahena	(1) Herat Mudiyansele Baba Etana, (2) ditto Punchihamy, (3) ditto Ungu Etana	Chena	0	1 29
47	Medapillewa	(1) Imiyahami Mudiyansele Naidehamy, (2) ditto Kiri Banda, (3) ditto Mudalihami, (4) ditto Punchihami	do.	1	2 35
52a	Unapanduragawapillewa	H. M. Menikhami	do.	0	0 18
52b	Kongahamullehena	(1) H. M. Dingiri Banda, (2) H. M. Guruhami	do.	0	3 2
52c	Halambagahahena	(1) H. M. Appuhami, (2) H. M. Pinhami	do.	1	2 30
52d	Diulgahahena	(1) H. M. Mudalihami, (2) Wickremasinghe Mudiyansele Jayatuhami, (3) H. M. Ran Menika	do.	2	1 28
52e	Meegahahena	Atukoralalage Manuhami	do.	2	0 18

Upset price at Rs. 15 to Rs. 50 per acre. Further information regarding these lands can be obtained from the Land Settlement Officer, and plans of them from the Surveyor-General.

Colonial Secretary's Office,
Colombo, December 5, 1917.

R. E. STUBBS,
Colonial Secretary.

LAND ACQUISITION NOTICES.

HAVING been duly directed by the Governor, with the advice of the Executive Council, acting under the provisions of "The Land Acquisition Ordinance of 1876," section 6, to take order for the acquisition of the following lands, required for a public purpose, namely, for a Village Tribunal building at Katana, to wit:—

Lot.	Name of Land.	Description.	Name of Claimant.	Extent.	
				A. R.	P.
1	Wavulhorewatta	Contains coconut trees and a shed	H. Pelisindahami and Solomon Fernando	0	0 17.2
2	Do.	Contains coconut and other trees, a boutique, and a shed	L. Solomon Fernando	0	3 17.5

I hereby give public notice, as required by section 7, that the Government proposes to take possession of the lands. All persons interested in the aforesaid lands are hereby required to appear personally or by agent before me at this office, on January 21, 1918, at 12.30 P.M., and to state the nature of their respective interests in the lands, and the amount and particulars of their claims to compensation for such interests.

The Kachcheri,
Colombo, December 3, 1917.

J. G. FRASER,
Government Agent.

HAVING been duly directed by the Governor, with the advice of the Executive Council, acting under the provisions of "The Land Acquisition Ordinance of 1876," section 6, to take order for the acquisition of the following lands, required for a public purpose, namely, for Pinnawala school, to wit:—

Lot.	Name of Land.	Description.	Name of Claimant.	Extent.	
				A. R.	P.
1	Kandewatta	Chena	Don Sarpinu and others	0	1 6.8
2	Do.	Contains coconut trees, a mud building, and portion of school building	P. Deonis Appu and others	0	1 32.3
3	Do.	Contains coconut trees	P. Agoris Appu	0	0 18.8
4	Do.	Contains coconut trees and portion of school building	S. Madilis Appu and others	0	0 25.0

I hereby give public notice, as required by section 7, that the Government proposes to take possession of the lands. All persons interested in the aforesaid lands are hereby required to appear personally or by agent before me at this office, on January 21, 1918, at 12 noon, and to state the nature of their respective interests in the lands, and the amount and particulars of their claims to compensation for such interests.

The Kachcheri,
Colombo, December 3, 1917.

J. G. FRASER,
Government Agent.

HAVING been duly directed by the Governor, acting under the provisions of Ordinance No. 3 of 1876, section 6, as amended by section 3 of Ordinance No. 10 of 1911, to take order for the acquisition of the following lots of lands, described in the preliminary plans 16,358, 16,461, and 16,575 as lots 1, and situated in Dematagoda, within the Municipality of Colombo, Western Province, and required for a public purpose, viz., for a water carriage latrine for Dematagoda and for a tipping depôt at Dematagoda road :—

Lot.	Name of Land.	Description.	Name of Claimant.	Extent.		
				A.	R.	P.
Preliminary plan 16,358.						
1	Part of land bearing assessment No. 200	Contains a coconut tree 40 years old, 2 jak and a mango tree	C. L. A. Hameed..	0	0	12·06
Preliminary plan 16,461.						
1	Part of land bearing assessment No. 200	Open land containing 1 coconut tree 30 years old and 1 jak tree	C. L. A. Hameed..	0	0	4·93
Preliminary plan 16,575.						
1	Part of Land bearing assessment No. 200	Contains 14 coconut trees 40 years old	C. L. A. Hameed..	0	0	38·93
				0	1	15·92

I hereby give public notice, as required by section 7, that the Government proposes to take possession of the above lands. All persons interested in the aforesaid lands are hereby required to appear personally or by agent before me at the Municipal Office, Colombo, on Tuesday, January 8, 1918, at 1 P.M., and to state the nature of their respective interests in the lands, and the amount and particulars of their claims to compensation for such interests.

R. W. BYRDE,
Chairman, Municipal Council, and Mayor of Colombo.

HAVING been duly directed by the Governor, with the advice of the Executive Council, acting under the provisions of "The Land Acquisition Ordinance of 1876," section 6, to take order for the acquisition of the following land, required for a public purpose, namely, benching back a blind corner on the Pussellawa-Ramboda road, to wit :—

Lot.	Name of Land.	Description.	Name of Claimant.	Extent.		
				A.	R.	P.
Preliminary plan 6,811. Village—Karagastalawa.						
1	Karagastalawawatta	Garden	K. Magiris Appuhamy	0	0	5·3

I hereby give public notice, as required by section 7, that the Government proposes to take possession of the land. All persons interested in the aforesaid land are hereby required to appear personally or by agent before me at the Kachcheri, on January 5, 1918, at 10 A. M., and to state the nature of their respective interests in the land, and the amount and particulars of their claims to compensation for such interests.

Nuwara Eliya Kachcheri,
December 1, 1917.

M. M. WEDDERBURN,
Assistant Government Agent.

HAVING been duly directed by the Governor, with the advice of the Executive Council, acting under the provisions of "The Land Acquisition Ordinance of 1876," section 6, to take order for the acquisition of the following lands, required for a public purpose, namely, for the construction of the Badulla railway, to wit :—

Supplementary to final village plan 19 (section 3). Village—Kinigama in Mahapalata korale of Udukinda division.

Lot.	Name of Land.	Description.	Name of Claimant.	Extent, A. R. P.		
38g	Kudugalawatta	Chena	Ganhewalage Garuwa	0	0	1·5
38d	Jambugahawatta	do.	Jambugahawatte Kiribabi	0	0	1·25

I hereby give public notice, as required by section 7, that the Government proposes to take possession of the lands. All persons interested in the aforesaid lands are hereby required to appear personally or by agent before me at Badulla Kachcheri, on January 31, 1918, at 1 P.M., and to state the nature of their respective interests in the lands, and the amount and particulars of their claims to compensation for such interests.

Badulla Kachcheri,
December 1, 1917.

F. BARTLETT,
Government Agent.