

Ceylon Government Gazette

Published by Authority.

No. 6,915 — FRIDAY, DECEMBER 14, 1917.

Part III.—Lands.

Separate paging is given to each Part in order that it may be filed separately.

	PAGE		PAGE		PAGE
Land Settlement Notices :—		Land Sales by the Government Agents :—		Land Sales by the Settlement Officer :—	
Preliminary Notices	775	North-Western Province	—	Northern Province	—
Final Orders	790	North-Central Province	—	Eastern Province	—
Land Sales by the Government Agents :—		Province of Uva	—	North-Western Province	—
Western Province	—	Province of Sabaragamuwa	—	North-Central Province	—
Central Province	—	Land Sales by the Settlement Officer :—		Province of Uva	—
Southern Province	805	Western Province	—	Province of Sabaragamuwa	—
Northern Province	—	Central Province	—	Land Acquisition Notices	805
Eastern Province	—	Southern Province	—	Land Resumption Notices	—

PRELIMINARY NOTICES.

Kalutara Notice No. 6,724.

Notice under "The Waste Lands Ordinances of 1897, 1899, 1900, and 1903."

TAKE notice that unless within three months from December 14, 1917, the persons, if any, who claim any interest in the land hereinafter mentioned make claim in person or in writing to the said land or to some interest therein to N. A. Hampton, Esq., Special Officer appointed under section 28 of "The Waste Lands Ordinances of 1897, 1899, 1900, and 1903," at his office at Colombo :

Such Special Officer, in pursuance of the powers vested in him by the said Ordinances, will declare by writing under his hand that the land, to which no claim has been made, is the property of the Crown.

N. A. HAMPTON,
Special Officer.

Description of the Land referred to.

The land commonly called or known as Eluwilapahalakattiya, situated in the village of Gammuna, in Walallawiti pattu of the Pasdun korale west of the Kalutara District, in the Western Province, containing in extent 5 acres 2 roods and 7 perches, and shown as lot 1H in preliminary plan 87 and in the annexed diagram ; and bounded as follows : on the north by Pantotuwewatta claimed by Patabendige Asanhamy and others, Pantotuwewattaowita claimed by P. Erolis, Pantotuwewatta claimed by P. Erolis, Eluwila (private), Eluwilamedakattiya claimed by Sicheaththarinekatige Sidoris and another ; on the east by a stream ; on the south by the Bentota-ganga (the boundary of Southern Province) ; on the west by a stream.

[For Diagram see page 776.]

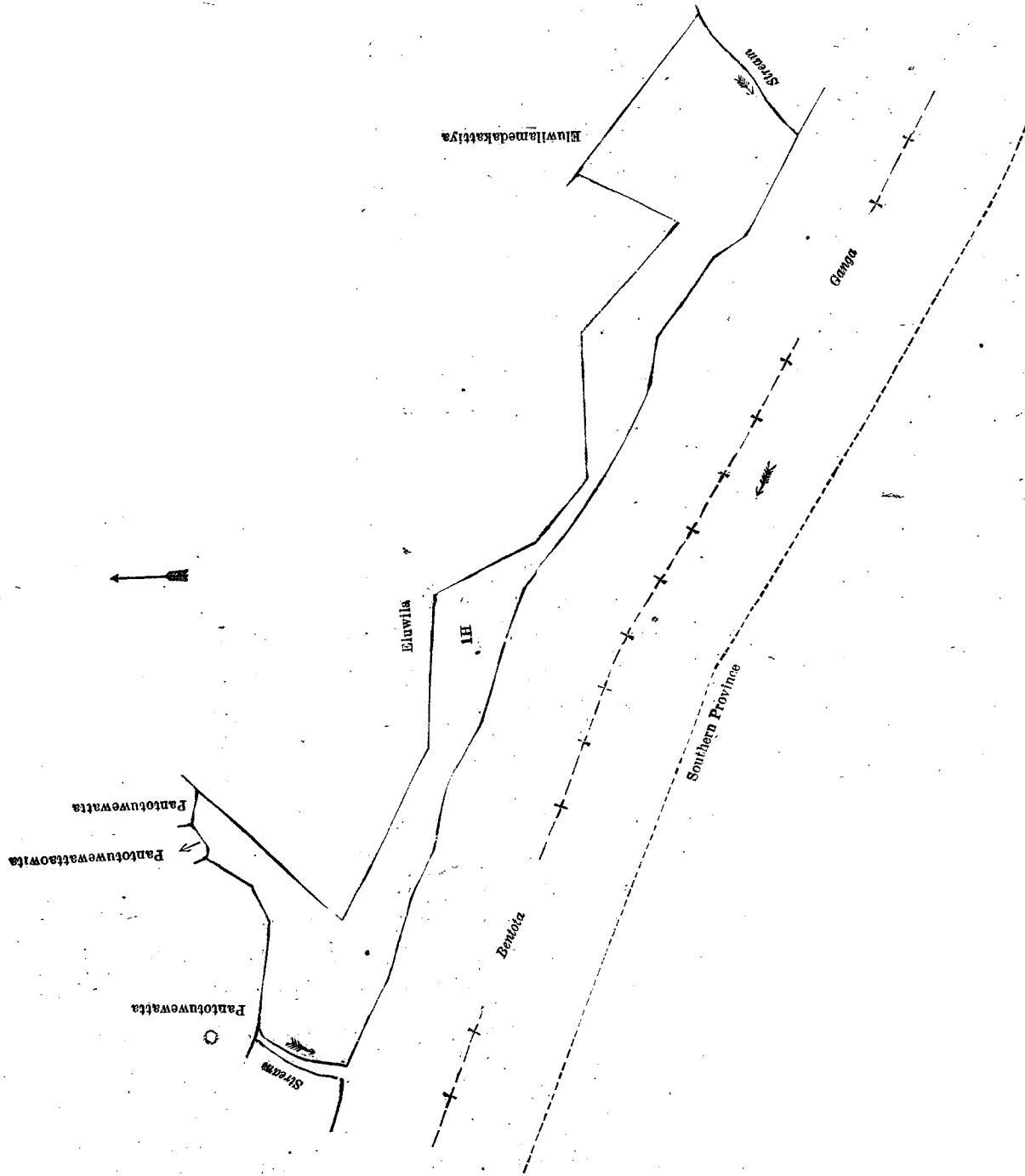
Kalutara Notice No. 6,725.

Notice under "The Waste Lands Ordinances of 1897, 1899, 1900, and 1903."

TAKE notice that unless within three months from December 14, 1917, the persons, if any, who claim any interest in the lands hereinafter mentioned or in any one or more of such lands or to some interest therein make claim in person or in writing to the said lands or any of them or to some interest therein to N. A. Hampton, Esq., Special Officer appointed under section 28 of "The Waste Lands Ordinances of 1897, 1899, 1900, and 1903," at his office at Colombo :

Such Special Officer, in pursuance of the powers vested in him by the said Ordinances, will declare by writing under his hand that the said lands, or such of them as to which no claim has been made, are the property of the Crown.

N. A. HAMPTON,
Special Officer.



Surveyor-General's Office,
Colombo, October 4, 1917.

Scale of 4 Chains to an Inch.

Kalutara S. O. 25—1917.

C. R. LUNDIE,
for Surveyor-General.

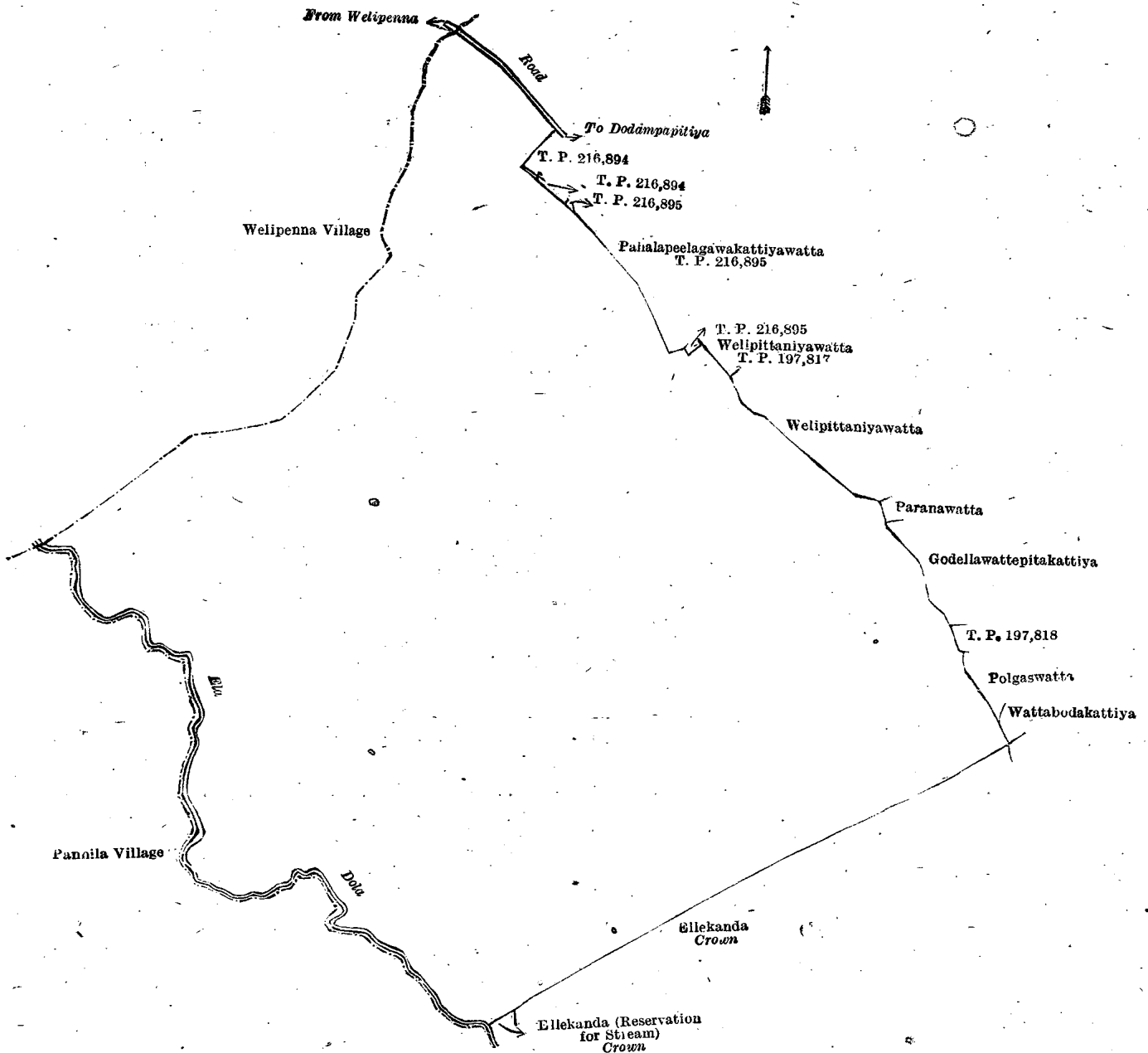
Description of the Lands referred to.

The following lots situated in the village of Uragoda, in the Walallawiti pattu of the Pasdun korale west of the Kalutara District, in the Western Province, as described in the annexed diagrams:—

I.—Preliminary plan 83.

Lot.	Name of Land.	Extent, A. R. P.
40	Ellekanda	116 2 34

and bounded as follows: on the north by the road from Welipenna to Dodampapitiya, T. Ps. 216,894, 216,895, Pahala-peelagawakattiyawatta claimed by Kannangara Korallalage Brampy and others (T. P. 216,895), T. P. 216,895; on the east by Welipittaniyawatta claimed by Kannangara Korallalage Aneris and others (T. P. 197,817), Paranawatta claimed by Don Siman Kannangara Appuhamy, Godellawattepitakattiya claimed by Don Lewis Kannangara Appuhamy, T. P. 197,818, Polgaswatta claimed by Kannangara Korallalage Siman and others, Wattabodakattiya claimed by Kannangara Korallalage Siman Appuhamy; on the south by Ellekanda claimed by the Crown, Ellekanda (reservation for stream) claimed by the Crown; on the west by the village limit of Pannila (Ela-dola), the village limit of Welipenna.



Surveyor-General's Office,
Colombo, September 28, 1917.

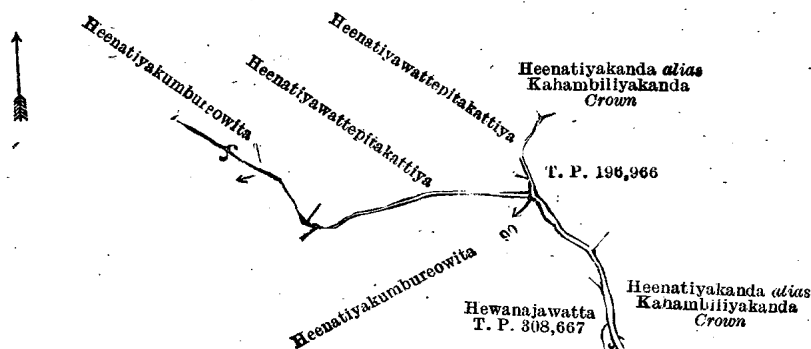
Scale of 8 Chains to an Inch.

C. R. LUNDIE,
for Surveyor-General.

Lot.	Name of Land.	II.—Preliminary plan 83.
90	Rillapolakandadola <i>alias</i> Heenatiyakandadola	

Extent, A. R. P.
0 0 21

and bounded as follows: on the north by Heenatiyakumbureowita claimed by Don Sopaya Jayawardena and others, Heenatiyawattepitakattiya (private), Heenatiyawattepitakattiya claimed by Uruliyanaige Saineris Appu, Heenatiyakanda *alias* Kahambiliyakanda claimed by the Crown; on the east by T. P. 196,966, Heenatiyakanda *alias* Kahambiliyakanda claimed by the Crown; on the south by Heenatiyakanda *alias* Kahambiliyakanda claimed by the Crown, Hewanajawatta sold by the Crown (T. P. 308,667), Heenatiyakumbureowita claimed by Migahapilage Isan and others; on the west by Heenatiyakumbureowita claimed by Don Sopaya Jayawardena and others.



Surveyor-General's Office,
Colombo, September 28, 1917.

Scale of 4 Chains to an Inch.
Kalutara S. O. 26—1917.

C. R. LUNDIE,
for Surveyor-General.

Kalutara Notice No. 6,726.

Notice under "The Waste Lands Ordinances of 1897, 1899, 1900, and 1903."

TAKE notice that unless within three months from December 14, 1917, the persons, if any, who claim any interest in the lands hereinafter mentioned or in any one or more of such lands or to some interest therein make claim in person or in writing to the said lands or any of them or to some interest therein to N. A. Hampton, Esq., Special Officer appointed under section 28 of "The Waste Lands Ordinances of 1897, 1899, 1900, and 1903," at his office at Colombo :

Such Special Officer, in pursuance of the powers vested in him by the said Ordinances, will declare by writing under his hand that the said lands, or such of them as to which no claim has been made, are the property of the Crown.

N. A. HAMPTON,
Special Officer.

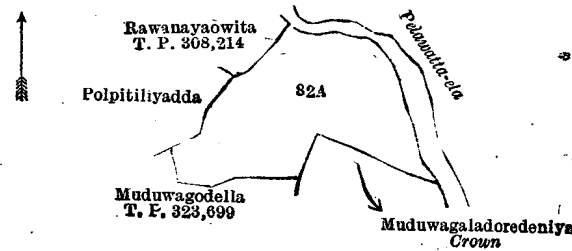
Description of the Lands referred to.

The following lots situated in the village of Walallawita, in the Walallawiti pattu of the Pasdun korale west of the Kalutara District, in the Western Province, as described in the annexed diagrams :—

I.—Preliminary plan 93.

Lot.	Name of Land.	Extent, A. R. P.
82A	Muduwagaldoreowita or Munamalgahaowita	1 0 13

and bounded as follows : on the north by Rawanayaowita sold by the Crown (T. P. 308,214), the Pelawatta-ela ; on the east by the Pelawatta-ela ; on the south by Muduwagaladoredeniya claimed by the Crown, Muduwagodella sold by the Crown (T. P. 323,699) ; on the west by Muduwagodella sold by the Crown (T. P. 323,699), Polpitiyyadda (private), Rawanayaowita sold by the Crown (T. P. 308,214).



Surveyor-General's Office,
Colombo, October 23, 1917.

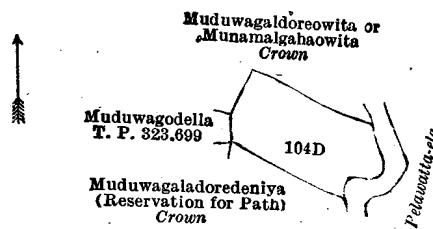
Scale of 4 Chains to an Inch.

C. R. LUNDIE,
for Surveyor-General.

II.—Preliminary plan 93.

Lot.	Name of Land.	Extent, A. R. P.
104D	Muduwaladoredeniya	0 1 39

and bounded as follows : on the north by Muduwagaldoreowita or Munamalgahaowita claimed by the Crown ; on the east by the Pelawatta-ela ; on the south by Muduwagaladoredeniya (reservation for path) claimed by the Crown ; on the west by Muduwagodella sold by the Crown (T. P. 323,699), Muduwagaldoreowita or Munamalgahaowita claimed by the Crown.



Surveyor-General's Office,
Colombo, October 23, 1917.

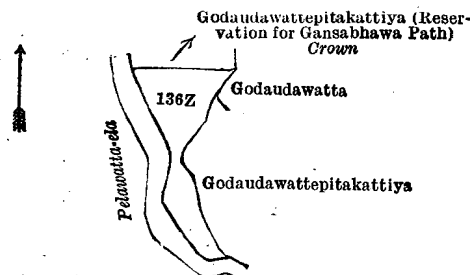
Scale of 4 Chains to an Inch.

C. R. LUNDIE,
for Surveyor-General.

III.—Preliminary plan 93.

Lot.	Name of Land.	Extent, A. R. P.
136Z	Godaudawattapitakattiya	0 1 18

and bounded as follows : on the north by Godaudawattepitakattiya (reservation for Gansabhawa path) claimed by the Crown ; on the east by Godaudawatta claimed by Kankanange Don Peris and others, Godaudawattepitakattiya sold by the Crown ; on the south and west by the Pelawatta-ela.



Surveyor-General's Office,
Colombo, October 23, 1917.

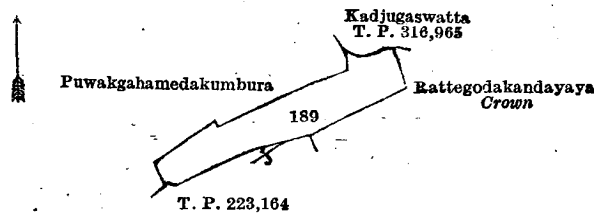
Scale of 4 Chains to an Inch.

C. R. LUNDIE,
for Surveyor-General.

IV.—Preliminary plan 93.

Lot.	Name of Land.	Extent, A. R. P.
136AB	Aswedduma	10 1 31

and bounded as follows: on the north by Asweddumegodella, &c., belonging to Romanis Mudalay and others, T. P. 150,017; on the east by Asweddumegodella, &c., belonging to Romanis Mudalay and others, T. P. 129,161, Kahambiliyaduwa belonging to the Crown, T. P. 191,875; on the south by T. P. 132,452, T. P. 131,028, Bogahawattapitakattiya claimed by I. Don Sinno Appu, T. P. 131,028; on the west by Pitapeliya claimed by Illepuruma Arachchige Juwanis Appu and others, Asweddumegodella, &c., belonging to Romanis Mudalay and others, T. P. 129,159, Asweddumegodella, &c., belonging to Romanis Mudalay and others.



Surveyor-General's Office,
Colombo, October 23, 1917.

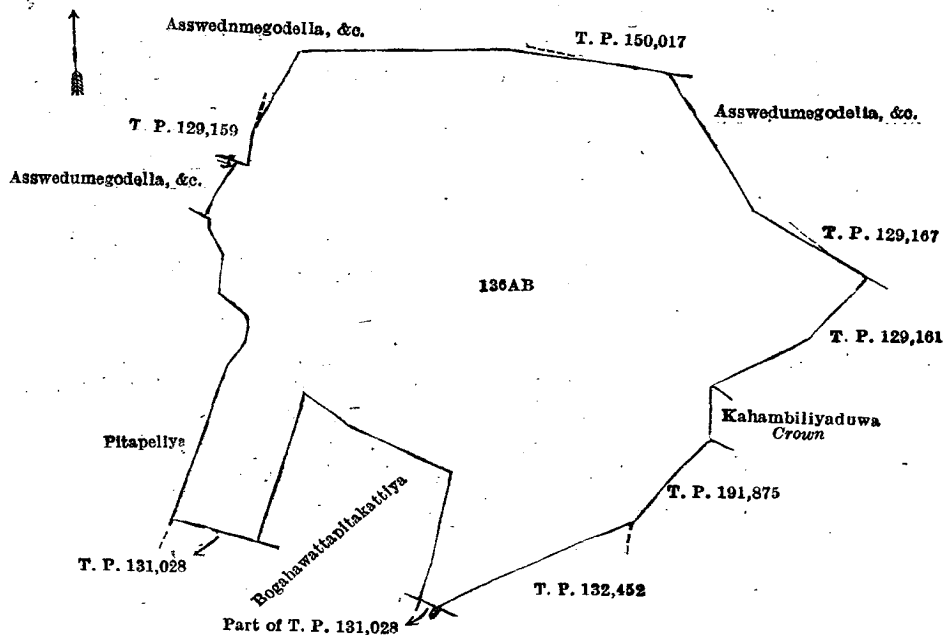
Scale of 4 Chains to an Inch.

C. R. LUNDIE,
for Surveyor-General.

V.—Preliminary plan 93.

Lot.	Name of Land.	Extent, A. R. P.
189	Raththegoda-atmaga	0 1 36

and bounded as follows: on the north by Puwakgahamedakumbura claimed by Kankanange Girigoris and others, Kadjugaswatta sold by the Crown (T. P. 316,965); on the east by Rattegodakandayaya claimed by the Crown; on the south by Rattegodakandayaya claimed by the Crown, T. P. 223,164; on the west by Puwakgahamedakumbura claimed by Kankanange Girigoris and others.



Surveyor-General's Office,
Colombo, October 23, 1917.

Scale of 4 Chains to an Inch.

C. R. LUNDIE,
for Surveyor-General.

Kalutara S. O. 27—1917.

Hambantota Notice No. 6,727.

Notice under "The Waste Lands Ordinances of 1897, 1899, 1900, and 1903."

TAKE notice that unless within three months from December 14, 1917, the persons, if any, who claim any interest in the lands hereinafter mentioned or in any one or more of such lands or to some interest therein make claim in person or in writing to the said lands or any of them or to some interest therein to H. O. Fox, Esq., Special Officer appointed under section 28 of "The Waste Lands Ordinances of 1897, 1899, 1900, and 1903," at his office at Colombo:

Such Special Officer, in pursuance of the powers vested in him by the said Ordinances, will declare by writing under his hand that the said lands, or such of them as to which no claim has been made, are the property of the Crown.

H. O. FOX,
Special Officer.

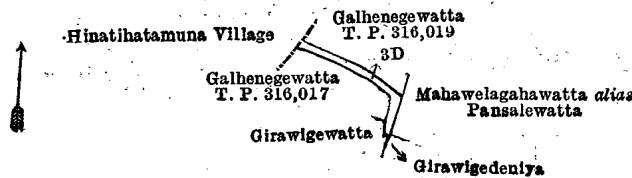
Description of the Lands referred to.

The following lots situated in the village of Kendalakotomba of West Giruwa pattu, in Hambantota District of the Southern Province, as described in the annexed diagrams :—

I.—Preliminary plan 272.

Lot.	Name of Land.	Extent, A. R. P.
3D	Galhenegewatta	0 0 27

and bounded as follows : on the north by Galhenegewatta sold by the Crown (T. P. 316,019) ; on the east by Mahawelagahawatta *alias* Pansalewatta claimed by Kotambe Vihare, Girawigedeniya claimed by Samarawiragamage Baba and others ; on the south by Girawigewatta claimed by Samarawiragamage Baba, Galhenegewatta sold by the Crown (T. P. 316,017) ; on the west by the village limit of Hinati Hatamuna.



Surveyor-General's Office,
Colombo, June 28, 1917.

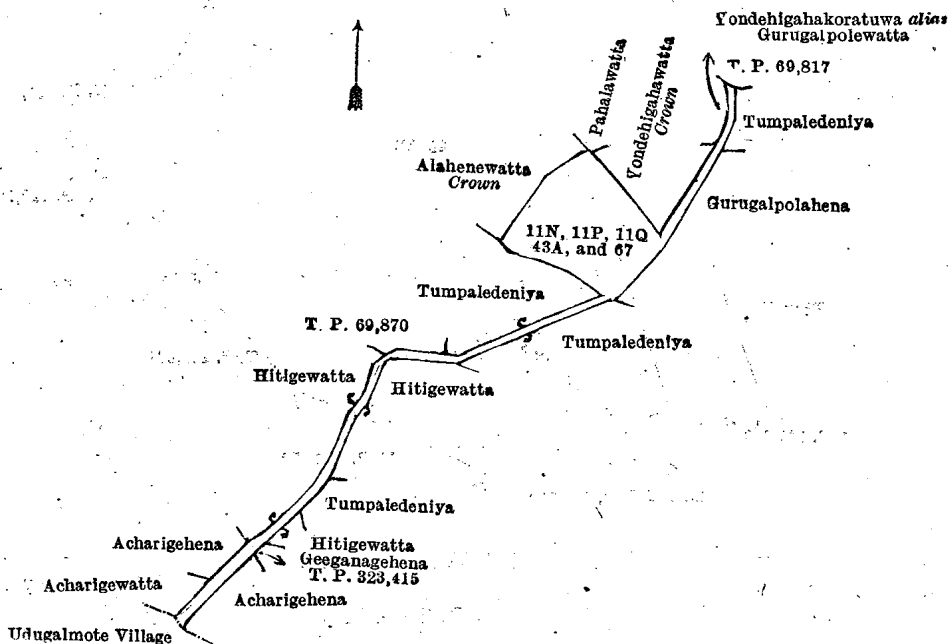
Scale of 8 Chains to an Inch.

A. H. G. DAWSON,
for Surveyor-General.

II.—Preliminary plan 272.

Lot.	Name of Land.	Extent, A. R. P.	Lot.	Name of Land.	Extent, A. R. P.
11N	Gurugalpolahena	2 0 10	43A	Yondehigahawatta (reservation for foot-path)	0 0 4
11P	Yondehigahawatta (reservation for foot-path)	0 0 7	67	Gansabhawa road	0 3/26
11Q	Gurugalpolahena (do.)	0 0 12			3 0 19

and bounded as follows : on the north by T. P. 69,870, Tumpaledeniya claimed by S. Kawanihamy and others, Alahenewatta claimed by the Crown, Pahalawatta sold by the Crown, Yondehigahawatta claimed by the Crown, Yondehigahakoratuwa *alias* Gurugalpolewatta claimed by Sumanagala Terunnanse, T. P. 69,817 ; on the east by Tumpaledeniya claimed by S. Kawanihamy and others, Gurugalpolahena claimed by Wannu Arachchige Don Lewis and others, Tumpaledeniya claimed by S. Kawanihamy and others, Hitigewatta claimed by J. G. Heenhamy and others, Tumpaledeniya claimed by S. Kawanihamy and others, Hitigewatta claimed by J. G. Heenhamy and others, Geeganagehena sold by the Crown (T. P. 323,415), Acharigehena sold by the Crown ; on the south by the village limit of Udugalmote ; on the west by Acharigewatta claimed by W. Don Lewis and others, Acharigehena sold by the Crown, Hitigewatta claimed by J. G. Heenhamy and others.



Surveyor-General's Office,
Colombo, June 28, 1917.

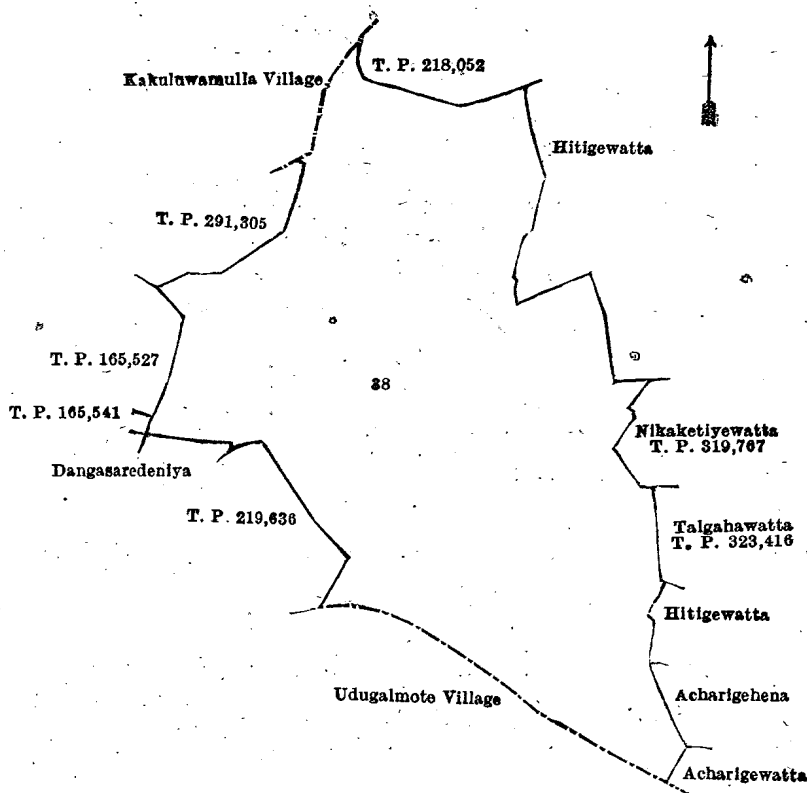
Scale of 8 Chains to an Inch.

A. H. G. DAWSON,
for Surveyor-General.

III.—Preliminary plan 272.

Lot.	Name of Land.	Extent, A. R. P.
38	Acharigehena and Kalugalahena	34 0 27

and bounded as follows : on the north by T. P. 218,052 ; on the east by Hitigewatta claimed by J. G. Heenhamy and others, Nikaketiyeawatta sold by the Crown (T. P. 319,767), Talgahawatta sold by the Crown (T. P. 323,416), Hitigewatta claimed by J. G. Heenhamy and others, Acharigehena sold by the Crown, Acharigewatta claimed by W. Don Lewis and others ; on the south by the village limit of Udugalmote, T. P. 219,636, Dangasaredeniya claimed by Wannu Arachchige Don Lewis and another ; on the west by T. Ps. 165,541, 165,527, and T. P. 291,305, the village limit of Kakuluwamulla.



Surveyor-General's Office,
Colombo, June 28, 1917.

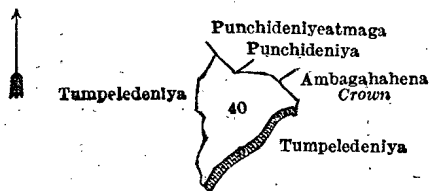
Scale of 8 Chains to an Inch.

A. H. G. DAWSON,
for Surveyor-General.

IV.—Preliminary plan 272.

Lot.	Name of Land.	Extent, A. R. P.
40	Kendalawewa (tank and bund)	1 0 39

and bounded as follows: on the north by Punchideniyeatmaga claimed by A. Don Juwaris, Punchideniya claimed by W. Don Peneris, Ambagahahena claimed by the Crown; on the east, south, and west by Tumpeledeniya claimed by S. Kawanihamy and others.



Surveyor-General's Office,
Colombo, June 28, 1917.

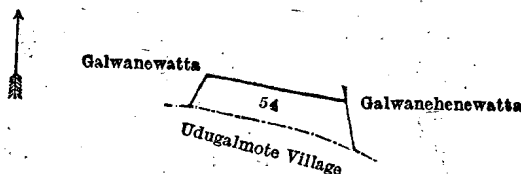
Scale of 8 Chains to an Inch.

A. H. G. DAWSON,
for Surveyor-General.

V.—Preliminary plan 272.

Lot.	Name of Land.	Extent, A. R. P.
54	Pokunehena	0 3 32

and bounded as follows: on the north by Galwanewatta claimed by Wettiyahewage Adirian Appu; on the east by Galwanehenawatta claimed by Wettiyahewage Adirian Appu; on the south by the village limit of Udugalmote; on the west by Galwanewatta claimed by Wettiyahewage Adirian Appu.



Surveyor-General's Office,
Colombo, June 28, 1917.

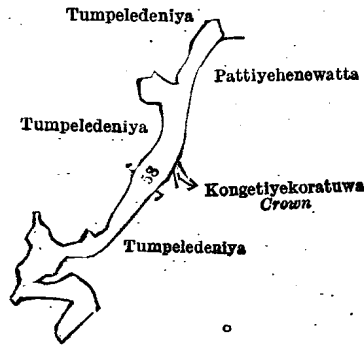
Scale of 8 Chains to an Inch.

A. H. G. DAWSON,
for Surveyor-General.

VI.—Preliminary plan 272.

Lot.	Name of Land.	Extent, A. R. P.
58	Lansiyagamawala alias Paluoya (water-hole)	1 3 15

and bounded as follows: on the north by Tumpeledeniya claimed by Karatota Sumangala and others; on the east by Pattiyehe newatta claimed by W. Dineshamy and others, Kongetiyekoratuwa claimed by the Crown, Tumpeledeniya claimed by Karatota Sumangala and others; on the south and west by Tumpeledeniya claimed by Karatota Sumangala and others.



Surveyor-General's Office,
Colombo, June 28, 1917.

Scale of 8 Chains to an Inch.

A. H. G. DAWSON,
for Surveyor-General.

Lot.	Name of Land.
67½	Gansabhawa road
67¼	Do.
68	Part of Kirama-ara (stream)

VII.—Preliminary plan 272.

Extent, A. R. P.
0 0 10
0 0 20
7 3 0

Lot.	Name of Land.
70	Irrigation channel

Extent, A. R. P.
0 0 27
8 0 17

and bounded as follows : on the north by the village limit of Okewela ; on the east by the village limit of Okewela, Sittaragewatta sold by the Crown (T. P. 323,691), Nikaketiyeekoratuwa sold by the Crown (T. P. 323,482), Kapugodagewatta claimed by the Crown, Irikondakumbura claimed by Kawanihamy and others, Pattiyehenawatta claimed by W. Dineshamy and others, Medawattedeniya claimed by Jayasinha Arachchige Jeewathamy and others, Pattiyehenewatta claimed by W. Dineshamy and others, Tumpaledeniya claimed by S. Kawanihamy and others, Kodituwakkugewattakandiya claimed by Heenhamy and others, Tumpaledeniya claimed by S. Kawanihamy and others ; on the south by the village limit of Udugalmote ; on the west by Tumpaledeniya claimed by S. Kawanihamy and others, Karandagahakumbura-atmaga claimed by Wannu Arachchige Don Perneris, Gurugalpolahena claimed by Wannu Arachchige Don Lewis and others, Tumpaledeniya claimed by S. Kawanihamy and others, T. P. 69,817, Irikondakumbura claimed by Kawanihamy and others, T. P. 69,800, Irikondakumbura claimed by Kawanihamy and others, T. P. 69,817, Yondehigahakoratuwa *alias* Gurugalpolewatta claimed by K. Sumangala Terunnanse and others, Gurugahakoratuwa claimed by the Crown, Girawigedeniya claimed by Samarawiragamage Baba and others, Mahawelagahawatta *alias* Pansalewatta claimed by Kotambe Vihare, Pansale-ode claimed by Kotambe Vihare, the village limit of Hinati Hatamuna.

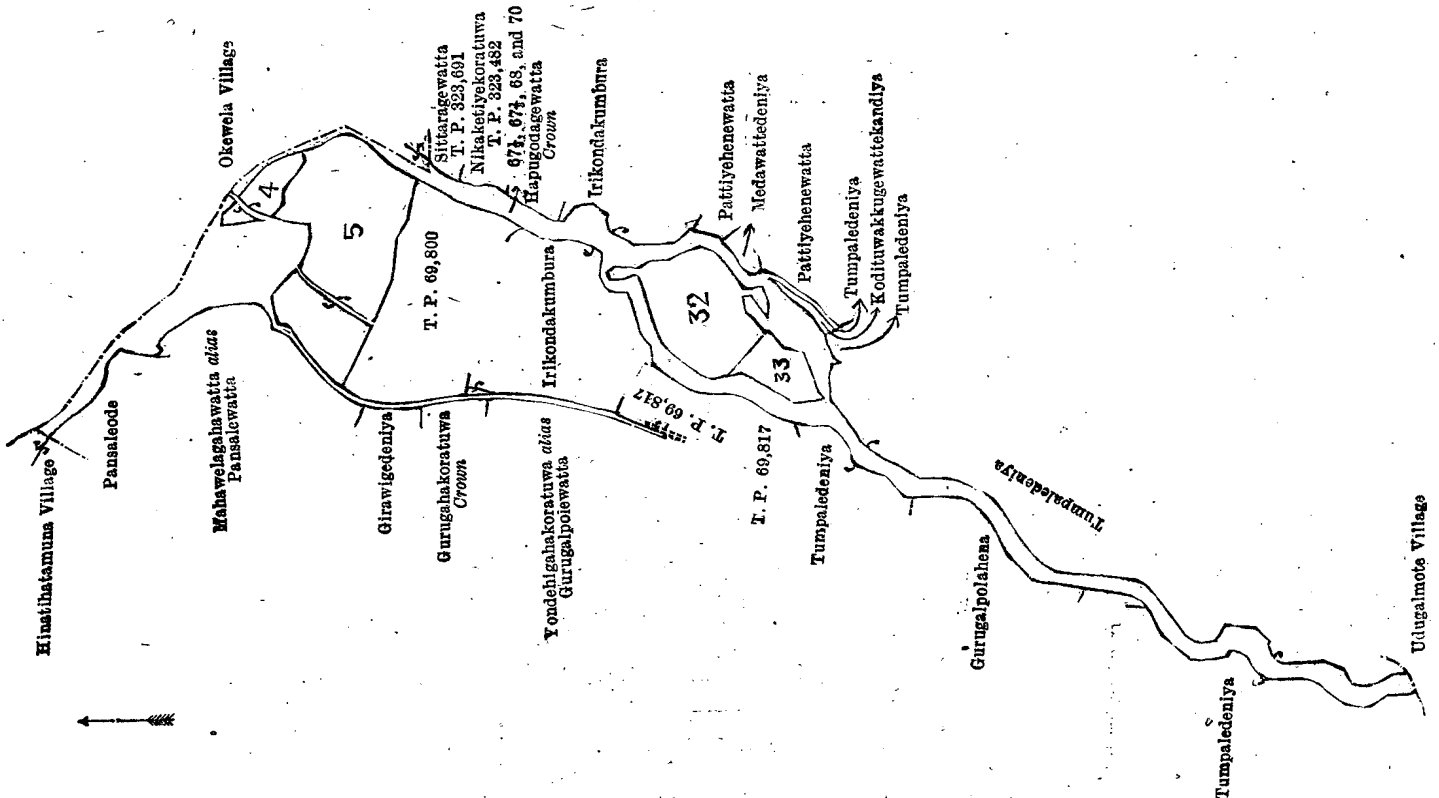
NOTE.—The following lots lying within the above-mentioned boundaries are excluded from this part of the notice, and their aggregate acreage of 6 acres 3 roods and 4 perches is not included in the acreage of 8 acres and 17 perches given above :—

Lot.	Name of Land.	Extent, A. R. P.
4	Beligahakumbureatmaga	0 1 34
5	Kosgahakumbura <i>alias</i> Kotambewela	3 3 6
32	Peragahamulaneatmaga	1 3 22

Preliminary plan 272.

Lot.	Name of Land.
33	Peragahamulaneatmaga

Extent, A. R. P.
0 2 22
6 3 4



Surveyor-General's Office,
Colombo, June 28, 1917.

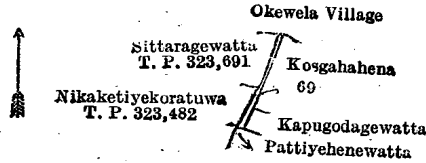
Scale of 8 Chains to an Inch.

A. H. G. DAWSON,
for Surveyor-General.

VIII.—Preliminary plan 272.

Lot.	Name of Land.	Extent, A. R. P.
69	Footpath	0 0 10

and bounded as follows : on the north by the village limit of Okewela ; or the east by Kosgahahena claimed by Wijesinge Nikulas and others, Kapugodagewatta claimed by Wijesinge Nikulas and others ; on the south by Pattiyehenewatta claimed by W. Lineshamy and others ; on the west by Nikaketiyeekoratuwa sold by the Crown (T. P. 323,482), Sittaragewatta sold by the Crown (T. P. 323,691).



Surveyor-General's Office,
Colombo, June 28, 1917.

Scale of 8 Chains to an Inch.

A. H. G. DAWSON,
for Surveyor-General.

Hambar tota S. O. 18—1917.

Kurunegala Notice No. 6,728.

Notice under "The Waste Lands Ordinances of 1897, 1899, 1900, and 1903."

TAKE notice that unless within three months from December 14, 1917, the persons, if any, who claim any interest in the lands hereinafter mentioned or in any one or more of such lands or to some interest therein make claim in person or in writing to the said lands or any of them or to some interest therein to N. A. Hampton, Esq., Special Officer appointed under section 28 of "The Waste Lands Ordinances of 1897, 1899, 1900, and 1903," at his office at Colombo :

Such Special Officer, in pursuance of the powers vested in him by the said Ordinances, will declare by writing under his hand that the said lands, or such of them as to which no claim has been made, are the property of the Crown.

N. A. HAMPTON,
Special Officer.

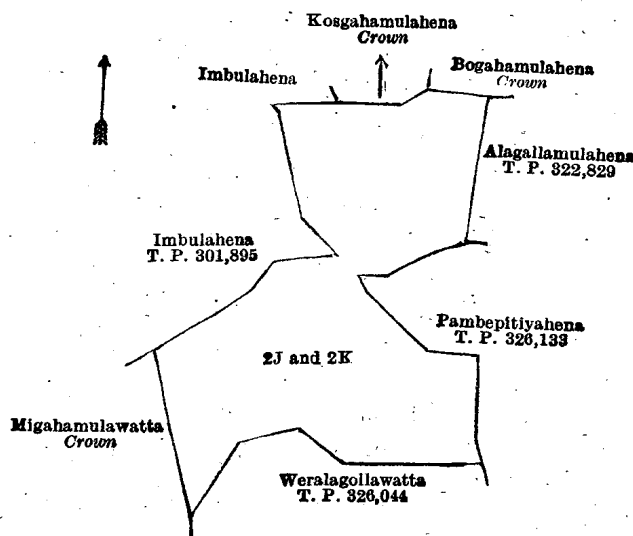
Description of the lands referred to.

The following lots situated in the village of Idangapola, in the Udukaha korale east of the Dambadeni hatpattu of the Kurunegala District, in the North-Western Province, as described in the annexed diagram :—

Preliminary plan 439.

Lot.	Name of Land.	Extent, A. R. P.
2J	Alagallamulahena	1 1 2
2K	Werallegollahena	2 0 26
		3 1 28

and bounded as follows : on the north by Imbulahena sold by the Crown, Kosgahamulahena claimed by the Crown, Bogahamulahena claimed by the Crown ; on the east by Alagollamulahena sold by the Crown (T. P. 322,829), Pambepitiyahena sold by the Crown (T. P. 326,133) ; on the south by Weralagollawatta sold by the Crown (T. P. 326,044) ; on the west by Migahamulawatta claimed by the Crown, Imbulahena sold by the Crown (T. P. 301,895).



Surveyor-General's Office,
Colombo, September 13, 1917.

Scale of 4 Chains to an Inch.

W. C. S. INGLES,
Surveyor-General.

Kurunegala S. O. 317—1917.

Kurunegala Notice No. 6,729.**Notice under "The Waste Lands Ordinances of 1897, 1899, 1900, and 1903."**

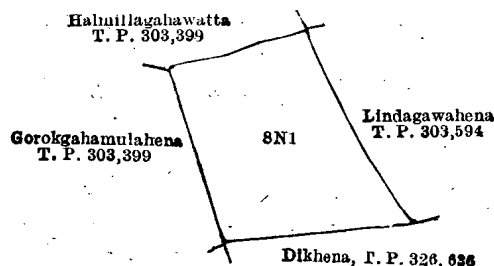
TAKE notice that unless within three months from December 14, 1917, the persons, if any, who claim any interest in the land hereinafter mentioned make claim in person or in writing to the said land or to some interest therein to N. A. Hampton, Esq., Special Officer appointed under section 28 of "The Waste Lands Ordinances of 1897, 1899, 1900, and 1903," at his office at Colombo :

Such Special Officer, in pursuance of the powers vested in him by the said Ordinances, will declare by writing under his hand that the land, to which no claim has been made, is the property of the Crown.

N. A. HAMPTON,
Special Officer.

Description of the Land referred to.

The land commonly called or known as Dikhena, situated in the village of Lewudeniya, in the Udukaha korale east of the Dambadeni hatpattu of the Kurunegala District, in the North-Western Province, containing in extent 1 acre 1 rood and 25 perches, shown as lot 8N1 in preliminary plan 422 and in the annexed diagram ; and bounded as follows : on the north by Halmillagahawatta (T. P. 303,399), Lindagawahena (T. P. 303,594) ; on the east by Lindagawahena (T. P. 303,594) ; on the south by Dikhena sold by the Crown (T. P. 326,636) ; on the west by Gorokgahamulahena (T. P. 303,399).



Surveyor-General's Office,
Colombo, September 14, 1917.

Scale of 4 Chains to an Inch.

W. C. S. INGLES,
Surveyor-General.

Kurunegala S. O. 318—1917.

Kurunegala Notice No. 6,730.**Notice under "The Waste Lands Ordinances of 1897, 1899, 1900, and 1903."**

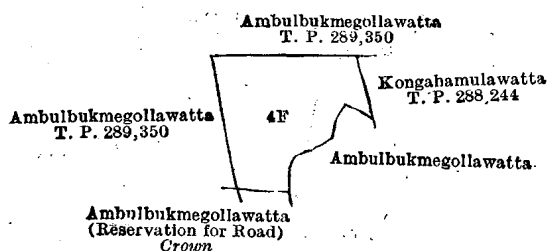
TAKE notice that unless within three months from December 14, 1917, the persons, if any, who claim any interest in the land hereinafter mentioned make claim in person or in writing to the said land or to some interest therein to N. A. Hampton, Esq., Special Officer appointed under section 28 of "The Waste Lands Ordinances of 1897, 1899, 1900, and 1903," at his office at Colombo :

Such Special Officer, in pursuance of the powers vested in him by the said Ordinances, will declare by writing under his hand that the land, to which no claim has been made, is the property of the Crown.

N. A. HAMPTON,
Special Officer.

Description of the Land referred to.

The land commonly called or known as Ambulbukmegollawatta, situated in the village of Narangalla, in the Yatikaha korale south of the Katugampola hatpattu of the Kurunegala District, in the North-Western Province, containing in extent 2 acres 2 roods and 16 perches, shown as lot 4F in preliminary plan 967 and in the annexed diagram ; and bounded as follows : on the north by Ambulbukmegollawatta sold by the Crown (T. P. 289,350) ; on the east by Kongahamulawatta sold by the Crown (T. P. 288,244), Ambulbukmegollawatta claimed by Mallawa Arachchige Samanaris Appu and others ; on the south by Ambulbukmegollawatta (reservation for road) declared to be the property of the Crown under the Waste Lands Ordinances ; on the west by Ambulbukmegollawatta sold by the Crown (T. P. 289,350).



Surveyor-General's Office,
Colombo, November 13, 1917.

Scale of 8 Chains to an Inch.

C. R. LUNDIE,
for Surveyor-General.

Kurunegala S. O. 319—1917.

Kurunegala Notice No. 6,731.**Notice under "The Waste Lands Ordinances of 1897, 1899, 1900, and 1903."**

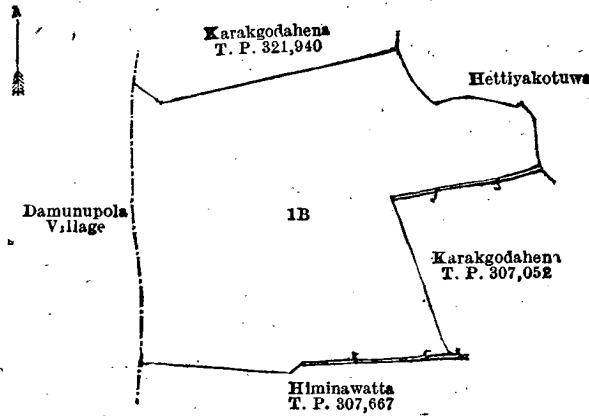
TAKE notice that unless within three months from December 14, 1917, the persons, if any, who claim any interest in the land hereinafter mentioned make claim in person or in writing to the said land or to some interest therein to N. A. Hampton, Esq., Special Officer appointed under section 28 of "The Waste Lands Ordinances of 1897, 1899, 1900, and 1903," at his office at Colombo :

Such Special Officer, in pursuance of the powers vested in him by the said Ordinances, will declare by writing under his hand that the land, to which no claim has been made, is the property of the Crown.

N. A. HAMPTON,
Special Officer.

Description of the Land referred to.

The land commonly called or known as Karakgodahena, situated in the village of Pannala, in the Udukaha korale east of the Dambadeni hatpattu of the Kurunegala District, in the North-Western Province, containing in extent 4 acres and 1 rood, shown as lot 1B in preliminary plan 417 and in the annexed diagram; and bounded as follows: on the north by Karakgodahena sold by the Crown (T. P. 321,940), Hettiyakotuwa claimed by G. W. M. Kirihamy; on the east by Hettiyakotuwa claimed by G. W. M. Kirihamy, Karakgodahena sold by the Crown (T. P. 307,052); on the south by Himinawatta sold by the Crown (T. P. 307,667); on the west by the village limit of Damunupola.



Surveyor-General's Office,
Colombo, September 13, 1917.

Scale of 4 Chains to an Inch.
Kurunegala S. O. 320—1917.

W. C. S. INGLES,
Surveyor-General.

Kurunegala Notice No. 6,732.

Notice under "The Waste Lands Ordinances of 1897, 1899, 1900, and 1903."

TAKE notice that unless within three months from December 14, 1917, the persons, if any, who claim any interest in the lands hereinafter mentioned or in any one or more of such lands or to some interest therein make claim in person or in writing to the said lands or any of them or to some interest therein to N. A. Hampton, Esq., Special Officer appointed under section 28 of "The Waste Lands Ordinances of 1897, 1899, 1900 and 1903," at his office at Colombo:

Such Special Officer, in pursuance of the powers vested in him by the said Ordinances, will declare by writing under his hand that the said lands, or such of them as to which no claim has been made, are the property of the Crown.

N. A. HAMPTON,
Special Officer.

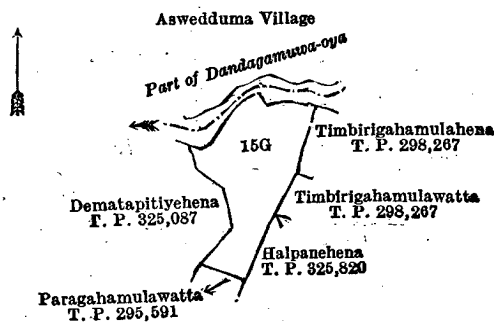
Description of the Lands referred to.

The following lots situated in the village of Galahitiyawa, in the Yatikaha korale south of the Katugampola hatpattu of the Kurunegala District, in the North-Western Province, as described in the annexed diagrams:—

I.—Preliminary plan 975.

Lot.	Name of Land.	Extent, A. R. P.
15G	Paragahamulahena	2 0 24

and bounded as follows: on the north by part of Dandagamuwa-oya (village limit of Aswedduma); on the east by Timbirigahamulahena sold by the Crown (T. P. 298,267), Timbirigahamulawatta sold by the Crown (T. P. 298,267), Halpanehena sold by the Crown (T. P. 325,820); on the south by Paragahamulawatta sold by the Crown (T. P. 295,591); on the west by Dematapitihena sold by the Crown (T. P. 325,087).



Surveyor-General's Office,
Colombo, November 5, 1917.

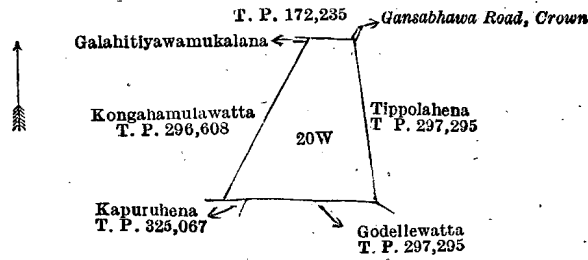
Scale of 8 Chains to an Inch.

C. R. LUNDIE,
for Surveyor-General.

II.—Preliminary plan 975.

Lot.	Name of Land.	Extent A. R. P.
20W	Tippolahena	2 3 10

and bounded as follows: on the north by T. P. 172,235, Gansabhawa road declared to be the property of the Crown under the Waste Lands Ordinances; on the east by Tippolahena sold by the Crown (T. P. 297,295); on the south by Godellewatta sold by the Crown (T. P. 297,295), Kapuruhena sold by the Crown (T. P. 325,067); on the west by Kongahamulawatta sold by the Crown (T. P. 296,608), Galahitiyawamukalana claimed by L. S. F. Karunatileke.



Surveyor-General's Office,
Colombo, November 5, 1917.

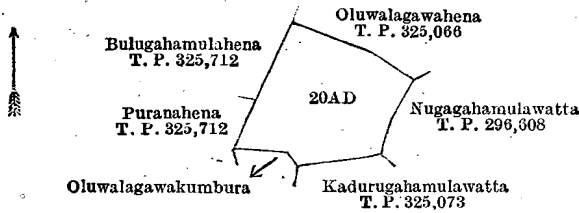
Scale of 8 Chains to an Inch.

C. R. LUNDIE,
for Surveyor-General.

III.—Preliminary plan 975.

Lot.	Name of Land.	Extent, A. B. P.
20AD	Kahatagahamulahena	2 3 7

and bounded as follows : on the north by Oluwalagawahena sold by the Crown (T. P. 325,066) ; on the east by Nugagahamulawatta sold by the Crown (T. P. 296,608) ; on the south by Kadurugahamulawatta sold by the Crown (T. P. 325,073), Oluwalagawakumbura claimed by Atapattu Herat Mudiyansele Mudalihamy, Arachchi ; on the west by Puranahena sold by the Crown (T. P. 325,712), Bulugahamulahena sold by the Crown (T. P. 325,712).



Surveyor-General's Office,
Colombo, November 5, 1917.

Scale of 8 Chains to an Inch.

C. R. LUNDIE,
for Surveyor-General.

IV.—Preliminary plan 975.

Lot.	Name of Land.	Extent, A. B. P.
20AG	Galahitiyakumburepillewa	0 2 1

and bounded as follows : on the north by Talagahamulahena sold by the Crown, Galahitiyawakumbura claimed by Herat Mudiyansele Herathamy ; on the east by Galahitiyawakumbura claimed by Herat Mudiyansele Herathamy ; on the south by Hammolawa-oya (part) (village limit of Hammolawa, boundary of Katugampola korale) ; on the west by Hammolawa-oya (part) (village limit of Hammolawa, boundary of Katugampola korale), Talagahamulahena sold by the Crown.



Surveyor-General's Office,
Colombo, November 5, 1917.

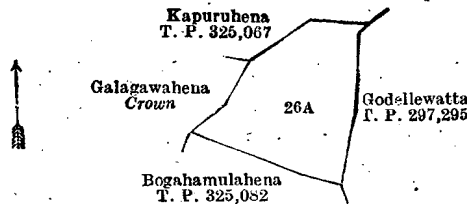
Scale of 8 Chains to an Inch.

C. R. LUNDIE,
for Surveyor-General.

V.—Preliminary plan 975.

Lot.	Name of Land.	Extent, A. B. P.
26A	Bulugahamulahena	3 0 7

and bounded as follows : on the north by Kapuruhena sold by the Crown (T. P. 325,067) ; on the east by Godellewatta sold by the Crown (T. P. 297,295) ; on the south by Bogahamulahena sold by the Crown (T. P. 325,082) ; on the west by Galagawahena belonging to the Crown, Kapuruhena sold by the Crown (T. P. 325,067).



Surveyor-General's Office,
Colombo, November 5, 1917.

Scale of 8 Chains to an Inch.

C. R. LUNDIE,
for Surveyor-General.

Kurunegala Notice No. 6,733.**Notice under "The Waste Lands Ordinances of 1897, 1899, 1900, and 1903."**

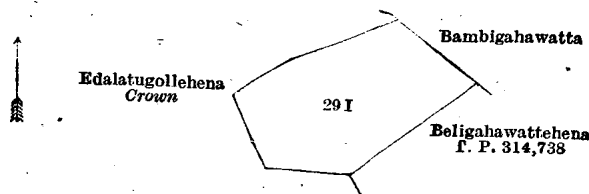
TAKE notice that unless within three months from December 14, 1917, the persons, if any, who claim any interest in the land hereinafter mentioned make claim in person or in writing to the said land or to some interest therein to N. A. Hampton, Esq., Special Officer appointed under section 28 of "The Waste Lands Ordinances of 1897, 1899, 1900, and 1903," at his office at Colombo :

Such Special Officer, in pursuance of the powers vested in him by the said Ordinances, will declare by writing under his hand that the land, to which no claim has been made, is the property of the Crown.

N. A. HAMPTON,
Special Officer.

Description of the Land referred to.

The land commonly called or known as Siyambalagahamulhena, situated in the village of Abbowa, in Udukaha korale south of the Dambadeni hatpattu of the Kurunegala District, in the North-Western Province, containing in extent 1 acre and 6 perches, shown as lot 29 I in preliminary plan 479 and in the annexed diagram; and bounded as follows: on the north by Edalatugollehena declared to be the property of the Crown under the Waste Lands Ordinances, Bambigahawatta claimed by R. P. Kiriya and others; on the east by Bambigahawatta claimed by R. P. Kiriya and others, Beligahawattehena sold by the Crown (T. P. 314,738); on the south by Beligahawattehena sold by the Crown (T. P. 314,738), Edalatugollehena declared to be the property of the Crown under the Waste Lands Ordinances; on the west by Edalatugollehena declared to be the property of the Crown under the Waste Lands Ordinances.



Surveyor-General's Office,
Colombo, September 13, 1917.

Scale of 4 Chains to an Inch.
Kurunegala S. O. 322—1917.

W. C. S. INGLES,
Surveyor-General.

Kurunegala Notice No. 6,734.**Notice under "The Waste Lands Ordinances of 1897, 1899, 1900, and 1903."**

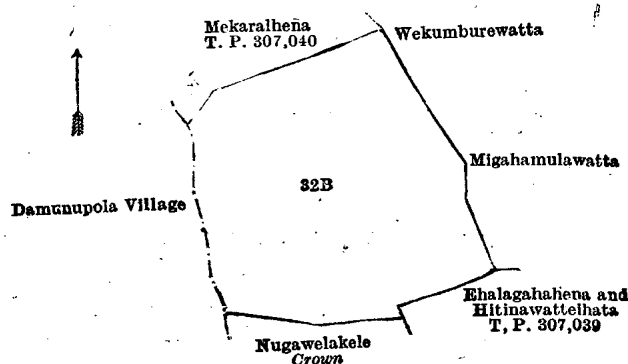
TAKE notice that unless within three months from December 14, 1917, the persons, if any, who claim any interest in the land hereinafter mentioned make claim in person or in writing to the said land or to some interest therein to N. A. Hampton, Esq., Special Officer appointed under section 28 of "The Waste Lands Ordinances of 1897, 1899, 1900, and 1903," at his office at Colombo :

Such Special Officer, in pursuance of the powers vested in him by the said Ordinances, will declare by writing under his hand that the land, to which no claim has been made, is the property of the Crown.

N. A. HAMPTON,
Special Officer.

Description of the Land referred to.

The land commonly called or known as Mekaralhena, situated in the village of Pannala of the Udukaha korale east, in the Dambadeni hatpattu of the Kurunegala District, in the North-Western Province, containing in extent 2 acres 3 roods and 17 perches, and shown as lot 32B in preliminary plan 417 and in the annexed diagram; and bounded as follows: on the north by Mekaralhena sold by the Crown (T. P. 307,040); on the east by Wekumburewatta claimed by R. M. Appuhamy, Vidane, Migahamulawatta claimed by Wijesinghe Mudiyansele Kirihamy; on the south by Ehalagahahenewatta and Hitinawatteihata sold by the Crown (T. P. 307,039), Nugawelakele declared to be the property of the Crown under the Waste Lands Ordinances; on the west by the village limit of Damunupola.



Surveyor-General's Office,
Colombo, November 22, 1917.

Scale of 4 Chains to an Inch.
Kurunegala S. O. 323—1917.

C. R. LUNDIE,
for Surveyor-General.

Kurunegala Notice No. 6,735.**Notice under "The Waste Lands Ordinances of 1897, 1899, 1900, and 1903."**

TAKE notice that unless within three months from December 14, 1917, the persons, if any, who claim any interest in the lands hereinafter mentioned or in any one or more of such lands or to some interest therein make claim in person or in writing to the said lands or any of them or to some interest therein to J. M. Davies, Esq., Special Officer appointed under section 28 of "The Waste Lands Ordinances of 1897, 1899, 1900, and 1903," at his office at Colombo :

Such Special Officer, in pursuance of the powers vested in him by the said Ordinances, will declare by writing under his hand that the said lands, or such of them as to which no claim has been made, are the property of the Crown.

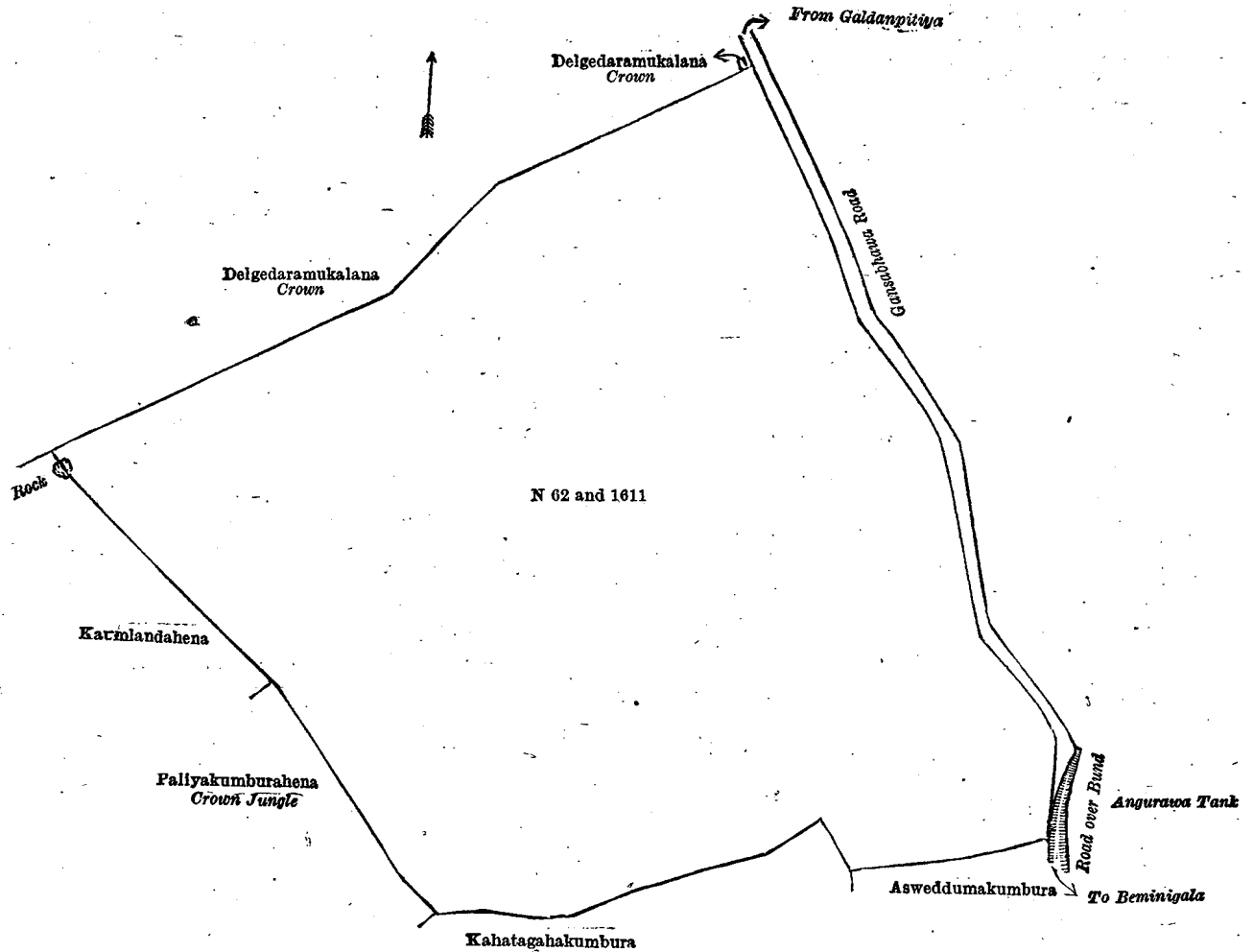
J. M. DAVIES,
Special Officer.

Description of the Lands referred to.

The following lots situated in the village of Delgedera, in the Angomu korale of the Dewamedhi hatpattu of the Kurunegala District, in the North-Western Province, as described in the annexed diagram :—

		Preliminary plan 4,201.		Extent	
Lot.	Name of Land.			A.	R. P.
N 62	Waduressahenyaya	22	3 34
1611	do. (reservation for road)	0	0 38
				23 0 32	

and bounded as follows : on the north by Delgedaramukalana belonging to the Crown ; on the east by Gansabhawa road from Galdunpitiya to Beminigala, a road over bund (the Angurawa tank) ; on the south by Asweddumakumbura claimed by Punchira, Kahatagahakumbura claimed by Banda Officer ; on the west by Paliyakumburahena Crown jungle, Kaumlandahena claimed by Podisingho, a rock.



Surveyor-General's Office,
Colombo, October 4, 1917.

Scale of 4 Chains to an Inch.

Kurunegala S. O. 324—1917.

C. R. LUNDIE,
for Surveyor-General.

Kurunegala Notice No. 6,736.

Notice under "The Waste Lands Ordinances of 1897, 1899, 1900, and 1903."

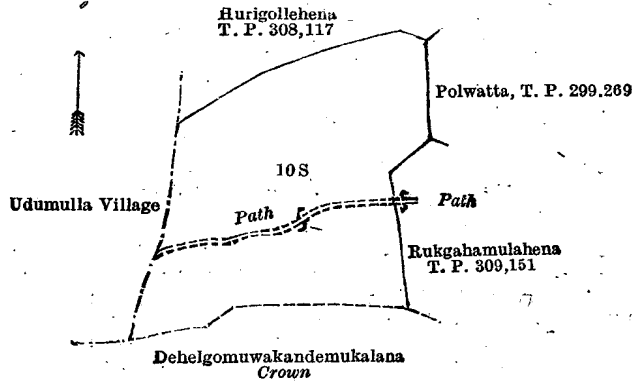
TAKE notice that unless within three months from December 14, 1917, the persons, if any, who claim any interest in the land hereinafter mentioned make claim in person or in writing to the said land or to some interest therein to N. A. Hampton, Esq., Special Officer appointed under section 28 of "The Waste Lands Ordinances of 1897, 1899, 1900, and 1903," at his office at Colombo :

Such Special Officer, in pursuance of the powers vested in him by the said Ordinances, will declare by writing under his hand that the land, to which no claim has been made, is the property of the Crown.

N. A. HAMPTON,
Special Officer.

Description of the Land referred to.

The land commonly called or known as Attikkagahamulahena, situated in the village of Dehelgomuwa, in the Udukaha korale east of the Dambadeni hatpattu of the Kurunegala District, in the North-Western Province, containing in extent 2 acres 2 roods and 32 perches, and shown as lot 10 S in preliminary plan 415 and in the annexed diagram ; and bounded as follows : on the north by Hurigollehena sold by the Crown (T. P. 308,117) ; on the east by Polwatta sold by the Crown (T. P. 299,269), Rukgahamulahena sold by the Crown (309,151) ; on the south by Dehelgomuwakandemukulana declared to be the property of the Crown under the Waste Lands Ordinances ; on the west by the village limit of Udumulla.



Surveyor-General's Office,
Colombo, November 22, 1917.

Scale of 4 Chains to an Inch.
Kurunegala S. O. 325—1917.

C. R. LUNDIE,
for Surveyor-General.

Kurunegala Notice No. 6,737.

Notice under "The Waste Lands Ordinances of 1897, 1899, 1900, and 1903."

TAKE notice that unless within three months from December 14, 1917, the persons, if any, who claim any interest in the lands hereinafter mentioned or in any one or more of such lands or to some interest therein make claim in person or in writing to the said lands or any of them or to some interest therein to J. M. Davies, Esq., Special Officer appointed under section 28 of "The Waste Lands Ordinances of 1897, 1899, 1900, and 1903," at his office at Colombo :

Such Special Officer, in pursuance of the powers vested in him by the said Ordinances, will declare by writing under his hand that the said lands, or such of them as to which no claim has been made, are the property of the Crown.

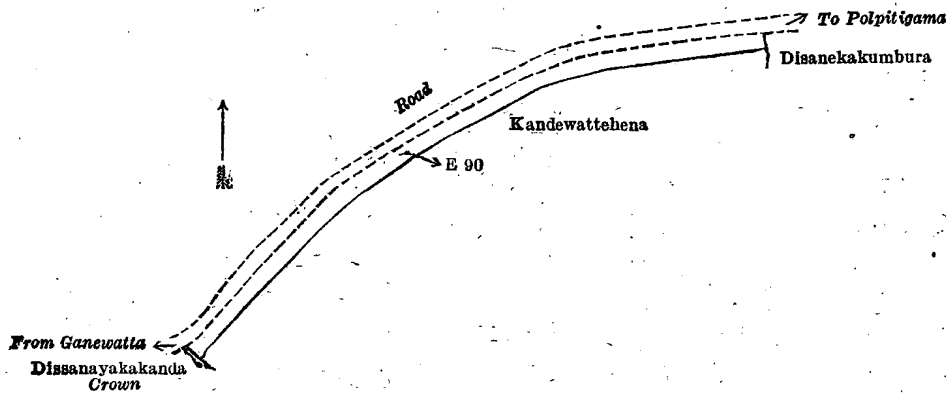
J. M. DAVIES,
Special Officer.

Description of the Lands referred to.

The following lots situated in the village of Disanekagama of Tittaweligandahe korale, in Hiriya hatpattu of the Kurunegala District, in the North-Western Province, as described in the annexed diagrams :—

Lot.	Name of Land.	I.—Preliminary plan 4,391.	Extent, A. R. P.
E 90	Road reservation		0 1 36

and bounded as follows : on the north by the road from Ganewatta to Polpittigama ; on the east by Disanekakumbura claimed by Mudiyanse Vidane and others ; on the south by Kandewattehena claimed by L. Heen Appu ; on the west by Dissanayakakanda belonging to the Crown, the road from Ganewatta to Polpittigama.



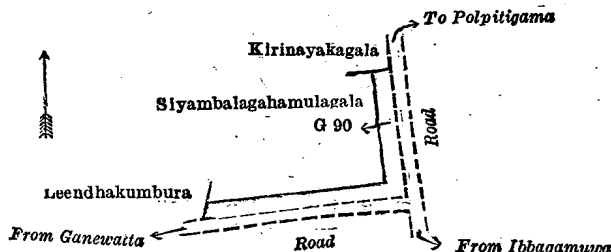
Surveyor-General's Office,
Colombo, September 6, 1917.

Scale of 4 Chains to an Inch.

A. H. G. DAWSON,
for Surveyor-General.

Lot.	Name of Land.	II.—Preliminary plan 4,391.	Extent, A. R. P.
G 90	Road reservation		0 0 36

and bounded as follows : on the north by Siyambalagahamulagala claimed by L. Heen Appu, Kirinayakagala claimed by Kirinaide ; on the east by the road from Polpittigama to Ibbagamuwa ; on the south by the road from Polpittigama to Ganewatta ; on the west by Leendhakumbura claimed by Pinhamy and others.



Surveyor-General's Office,
Colombo, September 6, 1917.

Scale of 4 Chains to an Inch.
Kurunegala S. O. 326—1917.

A. H. G. DAWSON,
for Surveyor-General.

FINAL ORDERS.

Kurunegala S. O. No. 1,919.

Order under Section 2 of "The Waste Lands Ordinances of 1897, 1899, 1900, and 1903," declaring Lands to be Crown Property.

In the matter of the lands commonly called or known as road reservation, road, &c., situate in the village of Pahalakarambe, in the Kinyama korale of the Katugampola hatpattu of the Kurunegala District, in the North-Western Province, and of "The Waste Lands Ordinances of 1897, 1899, 1900, and 1903."

THE notice required by section 1 of "The Waste Lands Ordinances of 1897, 1899, 1900, and 1903," having been duly published in manner prescribed by that section in respect of the above-named lands (*vide* Notice No. 5,354), and no claim having been made to the said lands or to any interest therein within the period of three months from the date specified in the said notice, I, John Murray Davies, Special Officer appointed under section 28 of the said Ordinances, under and by virtue of the powers vested in me in that behalf by section 2 of the said Ordinances, do hereby on this 31st day of October, 1917, order and declare that the said lands, as more fully described herein below, situate in the village of Pahalakarambe, in the Kinyama korale of the Katugampola hatpattu of the Kurunegala District, in the North-Western Province, and shown as lots 3A, 12D, 3D, 12E, 16B, 19A, 8½, 14, 19I, and 22B in preliminary plan 1,410 and in the annexed diagrams, and containing in extent 2 acres and 31 perches, are the property of the Crown.

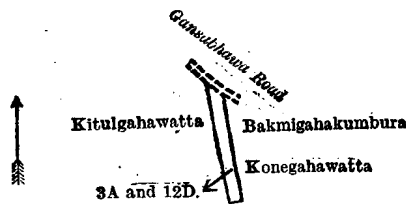
Description of the Lands referred to.

The following lots situated in the village of Pahalakarambe, in the Kinyama korale of the Katugampola hatpattu of the Kurunegala District, in the North-Western Province, as described in the annexed diagrams:—

I.—Preliminary plan 1,410.

Lot.	Name of Land.	Extent, A. R. P.
3A	Road reservation	0 0 10
12D	Do.	0 0 35
		0 1 5

and bounded as follows: on the north by a Gansabhawa road; on the east by Bakmigahakumbura claimed by Appuhamy Vidane, Konegahawatta claimed by ditto; on the south by Konegahawatta claimed by Appuhamy Vidane; on the west by Kitulgahawatta claimed by Lensohamy.



Surveyor-General's Office,
Colombo, May 29, 1914.

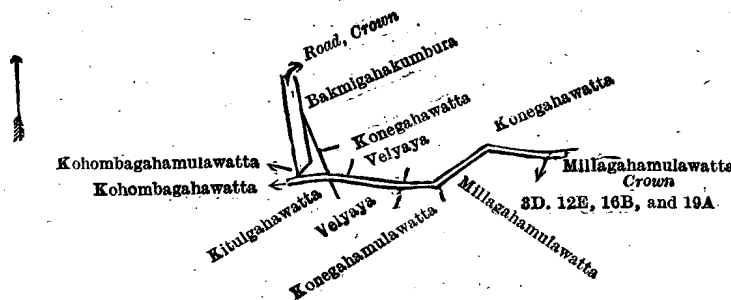
Scale of 8 Chains to an Inch.

G. K. THORNHILL,
for Acting Surveyor-General.

II.—Preliminary plan 1,410.

Lot.	Name of Land.	Extent, A. R. P.	Lot.	Name of Land.	Extent, A. R. P.
3D	Road	0 0 16	19A	Road	0 1 4
12E	Road reservation	0 0 19			0 2 5
16B	Road	0 0 6			

and bounded as follows: on the north by Kohombagahumulawatta claimed by A. M. Appuhamy Vidane, a road claimed by the Crown, Bakmigahakumbura claimed by A. M. Appuhamy Vidane, Konegahawatta claimed by Appuhamy Vidane, Velyaya, private, Konegahawatta claimed by Appuhamy Vidane; on the east by Millagahumulawatta belonging to the Crown; on the south by Millagahumulawatta sold by the Crown, Konegahumulawatta sold by the Crown, Velyaya, private, Kitulgahawatta, private; on the west by Kohombagahawatta claimed by Appuhamy Vidane.



Surveyor-General's Office,
Colombo, May 29, 1914.

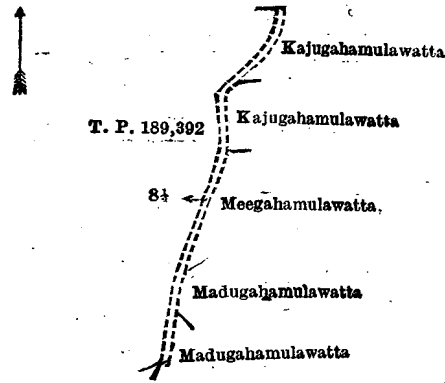
Scale of 8 Chains to an Inch.

G. K. THORNHILL,
for Acting Surveyor-General.

III.—Preliminary plan 1,410.

Lot.	Name of Land.	Extent, A. R. P.
8½	Road reservation	0 2 0

and bounded as follows: on the north by Kajugahumulawatta sold by the Crown; on the east by Kajugahumulawatta sold by the Crown, Meegahumulawatta sold by the Crown, Madugahumulawatta granted at half-improved value; on the south by Madugahumulawatta granted at half-improved value; on the west by T. P. 189,392.



Surveyor-General's Office,
Colombo, May 29, 1914.

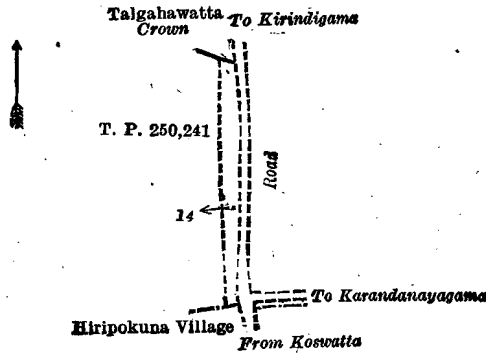
Scale of 8 Chains to an Inch.

G. K. THORNHILL,
for Acting Surveyor-General.

IV.—Preliminary plan 1,410.

Lot.	Name of Land.	Extent, A. R. P.
14	Nuraviya alias Karambewatta (reservation for road)	0 2 13

and bounded as follows : on the north by Talgahawatta belonging to the Crown ; on the east by the road from Kirindigama to Koswatta, the road from Karandanayagama to Koswatta ; on the south by the village limit of Hiripokuna ; on the west by T. P. 250,241.



Surveyor-General's Office,
Colombo, May 29, 1914.

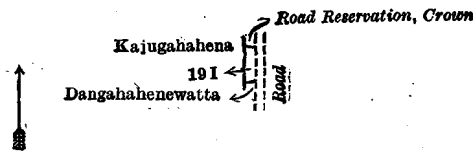
Scale of 8 Chains to an Inch.

G. K. THORNHILL,
for Acting Surveyor-General.

V.—Preliminary plan 1,410.

Lot.	Name of Land.	Extent, A. R. P.
19 I	Road reservation	0 0 10

and bounded as follows : on the north by a road reservation claimed by the Crown ; on the east by a road ; on the south by Dangahahenewatta sold by the Crown ; on the west by Kajugahahena sold by the Crown.



Surveyor-General's Office,
Colombo, May 29, 1914.

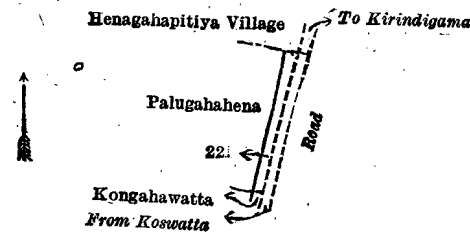
Scale of 8 Chains to an Inch.

G. K. THORNHILL,
for Acting Surveyor-General.

VI.—Preliminary plan 1,410.

Lot.	Name of Land.	Extent, A. R. P.
22B	Road reservation	0 0 38

and bounded as follows : on the north by the village limit of Henagahapitiya ; on the east by the road from Koswatta to Kirindigama ; on the south by Kongahawatta claimed by Appuhamy Vidane ; on the west by Palugahahena claimed by Appuhamy Vidane.



Surveyor-General's Office,
Colombo, May 29, 1914.

Scale of 8 Chains to an Inch.

G. K. THORNHILL,
for Acting Surveyor-General.

October 31, 1917.

J. M. DAVIES,
Special Officer.

Ratnapura S. O. No. 297.

Order under Section 4, Sub-section (1), of "The Waste Lands Ordinances of 1897, 1899, 1900, and 1903."

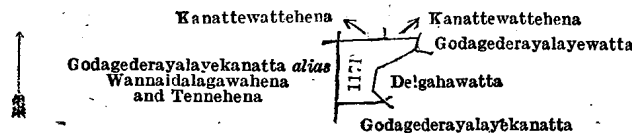
In the matter of the land commonly called or known as Godagederayalayekanatta, situate in the village of Marapona, in the Nawadun korale of the Ratnapura District, in the Province of Sabaragamuwa, and of "The Waste Lands Ordinances of 1897, 1899, 1900, and 1903."

WHEREAS in pursuance of section 1 of the said Ordinances it was duly declared and notified on the 24th day of March, 1911, that if no claim to the land commonly called or known as Godagederayalayekanatta, situate in the village of Marapona, in the Nawadun korale of the Ratnapura District, in the Province of Sabaragamuwa, containing in extent 2 roods and 2 perches, and shown as lot 117P in preliminary plan 92 and in the annexed diagram, was made to John George Fraser, Special Officer appointed under section 28 of the said Ordinances, within the period of three months from the date specified in the said notice, such land would be declared the property of the Crown, and dealt with on account of the Crown (*vide* Notice No. 4,033):

And whereas Godagederayalaye Kirihata made claim thereto, and I, Howard Orme Fox, Special Officer appointed under section 28 of the said Ordinances, made due inquiry into such claim, and whereas the said claimant and I, with the consent of His Excellency the Governor, came to an agreement in writing dated the 27th day of November, 1911, concerning the said land, under section 4, sub-section (1), of the said Ordinances, whereby it was agreed that the said claimant should be declared the purchaser of the said land upon payment on or before the 27th day of February, 1912, to the Government Agent at Ratnapura of a sum of Rupees Three and Cents Seventy-five only (Rs. 3.75), as the purchase amount of the said land, and whereas the said amount has been duly paid by the said claimant, he is hereby, in pursuance of the agreement aforementioned, declared to be the purchaser of the said land, as more fully described herein below.

Description of the Land referred to.

The land commonly called or known as Godagederayalayekanatta, situated in the village of Marapona, in the Nawadun korale of the Ratnapura District, in the Province of Sabaragamuwa, containing in extent 2 roods and 2 perches, and shown as lot 117P in preliminary plan 92 and in the annexed diagram; and bounded as follows: on the north by Kanattewattehena to be sold to Godagederayalaye Rankira under the Waste Lands Ordinances, Kanattewattehena (private); on the east by Godagederayalayewatta (private), Delgahawatta (private); on the south by Godagederayalayekanatta to be sold to Godagederayalaye Ukkinda under the Waste Lands Ordinances; on the west by Godagederayalayekanatta *alias* Wannaidalagawahena and Tennehena to be declared the property of Delkandura Danapala Mudiyansele Mutumenika under the Waste Lands Ordinances.



Surveyor-General's Office,
Colombo, July 28, 1917.

Scale of 8 Chains to an Inch.

A. H. G. DAWSON,
for Surveyor-General.

H. O. Fox,
Special Officer.
September 29, 1917.

Ratnapura S. O. No. 298.

Order under Section 4, Sub-section (1), of "The Waste Lands Ordinances of 1897, 1899, 1900, and 1903."

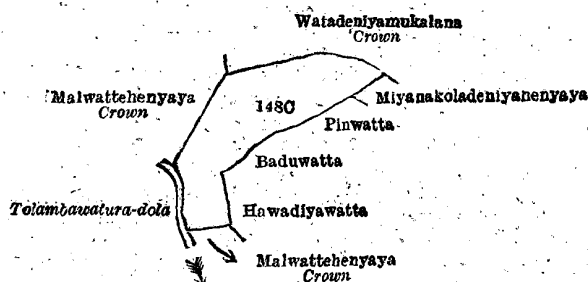
In the matter of the land commonly called or known as Miyanakoladeniyahenyaya, situate in the village of Marapona, in the Nawadun korale of the Ratnapura District, in the Province of Sabaragamuwa, and of "The Waste Lands Ordinances of 1897, 1899, 1900, and 1903."

WHEREAS in pursuance of section 1 of the said Ordinances it was duly declared and notified on the 24th day of March, 1911, that if no claim to the land commonly called or known as Miyanakoladeniyahenyaya, situate in the village of Marapona, in the Nawadun korale of the Ratnapura District, in the Province of Sabaragamuwa, containing in extent 3 acres and 4 perches, and shown as lot 148C in preliminary plan 92 and in the annexed diagram, was made to John George Fraser, Special Officer appointed under section 28 of the said Ordinances, within the period of three months from the date specified in the said notice, such land would be declared the property of the Crown, and dealt with on account of the Crown (*vide* Notice No. 4,033):

And whereas Delkandura Danapala Mudiyansele Madduma Banda (late Muhandiram) made claim thereto, and I, Howard Orme Fox, Special Officer appointed under section 28 of the said Ordinances, made due inquiry into such claim, and whereas the said claimant and I, with the consent of His Excellency the Governor, came to an agreement in writing dated the 25th day of November, 1911, concerning the said land, under section 4, sub-section (1), of the said Ordinances, whereby it was agreed that Delkandura Danapala Mudiyansele Mutu Menike should be declared the purchaser of the said land upon payment on or before the 25th day of February, 1912, to the Government Agent at Ratnapura, of a sum of Rupees Twenty-two and Cents Fifty only (Rs. 22.50), as the purchase amount of the said land, and whereas the said amount has been duly paid by the said claimant, the said Delkandura Danapala Mudiyansele Mutu Menike is hereby, in pursuance of the agreement aforementioned, declared to be the purchaser of the said land, as more fully described herein below.

Description of the Land referred to.

The land commonly called or known as Miyanakoladeniyahenyaya, situated in the village of Marapona, in the Nawadun korale of the Ratnapura District, in the Province of Sabaragamuwa, containing in extent 3 acres and 4 perches, and shown as lot 148C in preliminary plan 92 and in the annexed diagram; and bounded as follows: on the north by Watadeniyamukalana to be declared the property of the Crown under the Waste Lands Ordinances; on the east by Miyandakoladeniyahenyaya (private), Pinwatta claimed by Malwatta Mannannalage Jayatuwa, Baduwatta claimed by Jayaweera Gametirallage Kiri Menika, Hawadiyawatta claimed by Danapala Mudiyansele Madduma Banda; on the south by Malwattehenyaya to be declared the property of the Crown under the Waste Lands Ordinances; on the west by the Tolambawattura-dola, Malwattehenyaya to be declared the property of the Crown under the Waste Lands Ordinances.



Surveyor-General's Office,
Colombo, July 28, 1917.

Scale of 8 Chains to an Inch.

A. H. G. DAWSON,
for Surveyor-General.

September 29, 1917.

H. O. FOX,
Special Officer.

Ratnapura S. O. No. 299.

Order under Section 4, Sub-section (1), of "The Waste Lands Ordinances of 1897, 1899, 1900, and 1903."

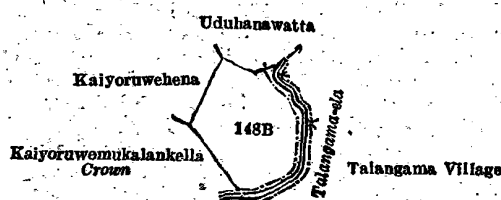
In the matter of the land commonly called or known as Kaiyuruwehena, situate in the village of Marapona, in the Nawadun korale of the Ratnapura District, in the Province of Sabaragamuwa, and of "The Waste Lands Ordinances of 1897, 1899, 1900, and 1903."

WHEREAS in pursuance of section 1 of the said Ordinances it was duly declared and notified on the 24th day of March, 1911, that if no claim to the land commonly called or known as Kaiyuruwehena, situate in the village of Marapona, in the Nawadun korale of the Ratnapura District, in the Province of Sabaragamuwa, containing in extent 2 acres and 23 perches, and shown as lot 148B in preliminary plan 92 and in the annexed diagram, was made to John George Fraser, Special Officer appointed under section 28 of the said Ordinances, within the period of three months from the date specified in the said notice, such land would be declared the property of the Crown, and dealt with on account of the Crown (*vide* Notice No. 4,033):

And whereas Ukkiriyaalaye Punchi Kira made claim thereto, and I, Howard Orme Fox, Special Officer appointed under section 28 of the said Ordinances, made due inquiry into such claim, and whereas the said claimant and I, with the consent of His Excellency the Governor, came to an agreement in writing dated the 25th day of November, 1911, concerning the said land, under section 4, sub-section (1), of the said Ordinances, whereby it was agreed that the said claimant should be declared the purchaser of the said land upon payment on or before the 25th day of February, 1912, to the Government Agent at Ratnapura of a sum of Rupees Fifteen only (Rs. 15), as the purchase amount of the said land, and whereas the said amount has been duly paid by the said claimant, he is hereby, in pursuance of the agreement aforementioned, declared to be the purchaser of the said land, as more fully described herein below.

Description of the Land referred to.

The land commonly called or known as Kaiyuruwehena, situated in the village of Marapona, in the Nawadun korale of the Ratnapura District, in the Province of Sabaragamuwa, containing in extent 2 acres and 23 perches, and shown as lot 148B in preliminary plan 92 and in the annexed diagram; and bounded as follows: on the north by Uduhanawatta claimed by Ganegama Manannalage Hawadiya and others; on the east and south by the village limit of Talangama (the Talangama-ela); on the west by Kaiyuruwemukalankella to be declared the property of the Crown under the Waste Lands Ordinances, Kaiyuruwehena to be declared the property of the Ganegama Manannalage Setuwa and three others under the Waste Lands Ordinances.



Surveyor-General's Office,
Colombo, July 28, 1917.

Scale of 8 Chains to an Inch.

A. H. G. DAWSON,
for Surveyor-General.

September 29, 1917.

H. O. FOX,
Special Officer.

Ratnapura S. O. No. 300.

Order under Section 4, Sub-section (1), of "The Waste Lands Ordinances of 1897, 1899, 1900, and 1903."

In the matter of the land commonly called or known as Godagederayalayekanatta, situate in the village of Marapona, in the Nawadun korale of the Ratnapura District, in the Province of Sabaragamuwa, and of "The Waste Lands Ordinances of 1897, 1899, 1900, and 1903."

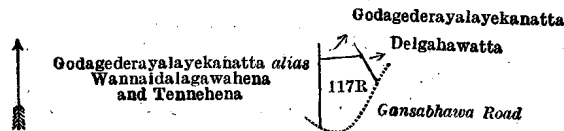
WHEREAS in pursuance of section 1 of the said Ordinances, it was duly declared and notified on the 24th day of March, 1911, that if no claim to the land commonly called or known as Godagederayalayekanatta, situate in the village of Marapona, in the Nawadun korale of the Ratnapura District, in the Province of Sabaragamuwa, containing in extent 2 roods and 5 perches, and shown as lot 117R in preliminary plan 92 and in the annexed diagram, was made to John George Fraser, Special Officer appointed under section 28 of the said Ordinances, within the period of three months from the date specified in the said notice, such land would be declared the property of the Crown, and dealt with on account of the Crown (*vide* Notice No. 4,033):

And whereas Godagederayalayaye Ukkinda made claim thereto, and I, Howard Orme Fox, Special Officer appointed under section 28 of the said Ordinances, made due inquiry into such claim, and whereas the said claimant and I, with the consent of His Excellency the Governor, came to an agreement in writing dated the 27th day of November, 1911,

concerning the said land, under section 4, sub-section (1), of the said Ordinances, whereby it was agreed that the said claimant should be declared the purchaser of the said land upon payment on or before the 27th day of February, 1912, to the Government Agent at Ratnapura of a sum of Rupees Three and Cents Seventy-five only (Rs. 3·75), as the purchase amount of the said land, and whereas the said amount has been duly paid by the said claimant, he is hereby, in pursuance of the agreement aforementioned, declared to be the purchaser of the said land, as more fully described herein below.

Description of the Land referred to.

The land commonly called or known as Godagederayalayekanatta, situated in the village of Marapona, in the Nawadun korale of the Ratnapura District, in the Province of Sabaragamuwa, containing in extent 2 roods and 5 perches, and shown as lot 117R in preliminary plan 92 and in the annexed diagram; and bounded as follows: on the north by Godagederayalayekanatta to be sold to Godagederayalayek Kirihata under the Waste Lands Ordinances; on the east by Delgahawatta (private), a Gansabhawa road; on the south by a Gansabhawa road; on the west by Godagederayalayekanatta *alias* Wannaidalagawahena and Tennehena to be declared the property of Delkandura Danapala Mudiyanseleage Mutumenika under the Waste Lands Ordinances.



Surveyor-General's Office,
Colombo, July 28, 1917.

Scale of 8 Chains to an Inch.

A. H. G. DAWSON,
for Surveyor-General.

H. O. FOX,
Special Officer.

September 29, 1917.

Ratnapura S. O. No. 301.

Order under Section 4, Sub-section (1), of "The Waste Lands Ordinances of 1897, 1899, 1900, and 1903," admitting Land to be Private Property.

In the matter of the land commonly called or known as Janagewattehena, Gulanhena, and Peelagawahena, situate in the village of Marapona, in the Nawadun korale of the Ratnapura District, in the Province of Sabaragamuwa, and of "The Waste Lands Ordinances of 1897, 1899, 1900, and 1903."

WHEREAS in pursuance of section 1 of the said Ordinances it was duly notified on the 24th day of March, 1911, that if no claim to the land commonly called or known as Janagewattehena, Gulanhena, and Peelagawahena, situate in the village of Marapona, in the Nawadun korale of the Ratnapura District, in the Province of Sabaragamuwa, containing in extent 3 acres and 3 roods, and shown as lot 31BO in preliminary plan 92 and in the annexed diagram, was made to John George Fraser, Special Officer appointed under section 28 of the said Ordinances, within the period of three months from the date specified in such notice, such land would be declared the property of Crown, and dealt with on account of the Crown (*vide* Notice No. 4,033):

And whereas Egoda Ambagahage Medagedara Appuhami made claim thereto, and I, Howard Orme Fox, Special Officer appointed under section 28 of the said Ordinances, made due inquiry into such claim, I, with the consent of His Excellency the Governor, do hereby admit the claim of the said claimant to the said land, as more fully described herein below, under section 4, sub-section (1), of the said Ordinances.

Description of the Lands referred to.

The lands commonly called or known as Janagewattehena, Gulanhena, and Peelagawahena, situated in the village of Marapona, in the Nawadun korale of the Ratnapura District, in the Province of Sabaragamuwa, containing in extent 3 acres and 3 roods, and shown as lot 31BO in preliminary plan 92 and in the annexed diagram, and bounded as follows: on the north by Deniyaismathehena to be declared to be the property of Kuttaha Vidanelage Dingirihamy (Gan-Arachchi) under the Waste Lands Ordinances, Peelagawahena to be declared to be the property of Egoda Ambagahage Rattranhamy under the Waste Lands Ordinances; on the east by Peelagawahena to be declared the property of Egoda Ambagahage Rattranhamy under the Waste Lands Ordinances, Gulanhena to be declared to be the property of Kolambugamage Rattranhamy and another under the Waste Lands Ordinances; on the south by Gulanehenakella claimed by Kolambugamage Mudiyanse, Janagewattehena sold to Ganga-addarawatte Dingiri Mahatmaya under the Waste Lands Ordinances, Danketiyahenakella claimed by Hirimada Mudiyanseleage Ran Menika, Gurugalehena claimed by Epitawatte Kirimenika and others, Gurugalehena to be declared to be the property of the Crown under the Waste Lands Ordinances, Moderawatteirawala acquired by the Crown, Koratuwewatuyaya claimed by K. Mudiyanse and others; on the west by Koratuwewatuyaya claimed by K. Mudiyanse and others, Batalawatta claimed by Ambagahage Rattranhamy, Danketiyawatta claimed by Epitawatte Appuhamy, Deniyaismathehena to be declared to be the property of Kuttaha Vidanelage Dingirihamy (Gan-Arachchi) under the Waste Lands Ordinances.



Surveyor-General's Office,
Colombo, July 28, 1917.

Scale of 8 Chains to an Inch.

A. H. G. DAWSON,
for Surveyor-General.

H. O. FOX,
Special Officer.

September 29, 1917.

Ratnapura S. O. No. 302.

Order under Section 4, Sub-section (1), of "The Waste Lands Ordinances of 1897, 1899, 1900, and 1903," admitting Land to be Private Property.

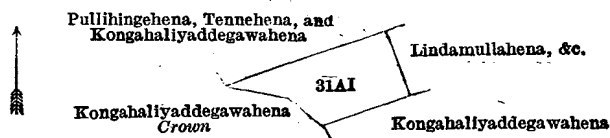
In the matter of the land commonly called or known as Kongahaliyaddegawahena, Pullihingewatdegawahena, situate in the village of Marapona, in the Nawadun korale of the Ratnapura District, in the Province of Sabaragamuwa, and of "The Waste Lands Ordinances of 1897, 1899, 1900, and 1903."

WHEREAS in pursuance of section 1 of the said Ordinances it was duly notified on the 24th day of March, 1911, that if no claim to the land commonly called or known as Kongahaliyaddegawahena, Pullihingewatdegawahena, situate in the village of Marapona, in the Nawadun korale of the Ratnapura District, in the Province of Sabaragamuwa, containing in extent 1 acre 2 roods and 1 perch, and shown as lot 31AI in preliminary plan 92 and in the annexed diagram, was made to John George Fraser, Special Officer appointed under section 28 of the said Ordinances, within the period of three months from the date specified in such notice, such land would be declared the property of Crown, and dealt with on account of the Crown (*vide* Notice No. 4,033):

And whereas Pahalakulumurekanamalaye Rathranhamy made claim thereto, and I, Howard Orme Fox, Special Officer appointed under section 28 of the said Ordinances, made due inquiry into such claim, I, with the consent His Excellency the Governor, do hereby admit the claim of the said claimant to the said land, as more fully described herein below, under section 4, sub-section (1), of the said Ordinances.

Description of the Land referred to.

The land commonly called or known as Kongahaliyaddegawahena, Pullihingewatdegawahena, situated in the village of Marapona, in the Nawadun korale of the Ratnapura District, in the Province of Sabaragamuwa, containing in extent 1 acre 2 roods and 1 perch, and shown as lot 31AI in preliminary plan 92 and in the annexed diagram, and bounded as follows: on the north by Pullihingehena, Tennehena, and Kongahaliyaddegawahena to be declared to be the property of Rajapaksa Arachchillage Pohosathami and another under the Waste Lands Ordinances; on the east by Lindamullahena, &c., to be declared to be the property of Rajapaksa Arachchillage Malhamy, Registrar, under the Waste Lands Ordinances; on the south by Kongahaliyaddegawahena to be declared to be the property of Naiyandikarayalage Kiri Ganita under the Waste Lands Ordinances; on the west by Kongahaliyaddegawahena to be declared to be the property of the Crown under the Waste Lands Ordinances.



Surveyor-General's Office,
Colombo, July 28, 1917.

Scale of 8 Chains to an Inch.

A. H. G. DAWSON,
for Surveyor-General.

H. O. Fox,
Special Officer.

September 29, 1917.

Ratnapura S. O. No. 303.

Order under Section 4, Sub-section (1), of "The Waste Lands Ordinances of 1897, 1899, 1900, and 1903," admitting Land to be Private Property.

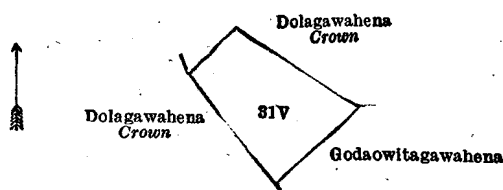
In the matter of the land commonly called or known as Dolagawahena, situate in the village of Marapona, in the Nawadun korale of the Ratnapura District, in the Province of Sabaragamuwa, and of "The Waste Lands Ordinances of 1897, 1899, 1900, and 1903."

WHEREAS in pursuance of section 1 of the said Ordinances it was duly notified on the 24th day of March, 1911, that if no claim to the land commonly called or known as Dolagawahena, situate in the village of Marapona, in the Nawadun korale of the Ratnapura District, in the Province of Sabaragamuwa, containing in extent 2 acres 1 rood and 12 perches, and shown as lot 31V in preliminary plan 92 and in the annexed diagram, was made to John George Fraser, Special Officer appointed under section 28 of the said Ordinances, within the period of three months from the date specified in such notice, such land would be declared the property of the Crown, and dealt with on account of the Crown (*vide* Notice No. 4,033):

And whereas Hombadura James de Silva Guneratne made claim thereto, and I, Howard Orme Fox, Special Officer appointed under section 28 of the said Ordinances, made due inquiry into such claim, I, with the consent of His Excellency the Governor, do hereby admit the claim of the said claimant to the said land, as more fully described herein below, under section 4, sub-section (1), of the said Ordinances.

Description of the Land referred to.

The land commonly called or known as Dolagawahena, situated in the village of Marapona, in the Nawadun korale of the Ratnapura District, in the Province of Sabaragamuwa, containing in extent 2 acres 1 rood and 12 perches, and shown as lot 31V in preliminary plan 92 and in the annexed diagram; and bounded as follows: on the north by Dolagawahena to be declared the property of the Crown under the Waste Lands Ordinances; on the east by Dolagawahena to be declared the property of the Crown under the Waste Lands Ordinances, Godaowitagawahena to be declared the property of Nelliwala Siriwardana Mudiyanse Ralahamillage Muttettuwegama Punchi Bandara, Ratemahatmaya of Kukul korale, under the Waste Lands Ordinances; on the south by Godaowitagawahena to be declared to be the property of Nelliwala Siriwardana Mudiyanse Ralahamillage Muttettuwegama Punchi Bandara, Ratemahatmaya of Kukul korale, under the Waste Lands Ordinances, Dolagawahena to be declared the property of the Crown under the Waste Lands Ordinances; on the west by Dolagawahena to be declared the property of the Crown under the Waste Lands Ordinances.



Surveyor-General's Office,
Colombo, July 28, 1917.

Scale of 8 Chains to an Inch.

A. H. G. DAWSON,
for Surveyor-General.

H. O. Fox,
Special Officer.

September 29, 1917.

Ratnapura S. O. No. 304.

Order under Section 4, Sub-section (1), of "The Waste Lands Ordinances of 1897, 1899, 1900, and 1903," admitting Land to be Private Property.

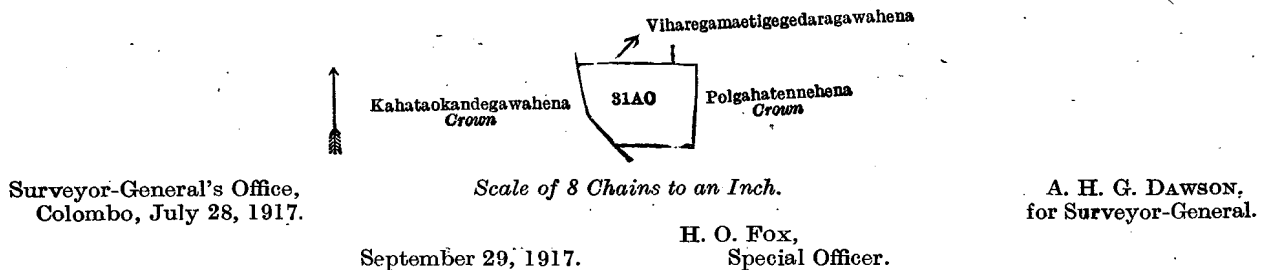
In the matter of the land commonly called or known as Kahataokandegawahena, situate in the village of Marapona, in the Nawadun korale of the Ratnapura District, in the Province of Sabaragamuwa, and of "The Waste Lands Ordinances of 1897, 1899, 1900, and 1903."

WHEREAS in pursuance of section 1 of the said Ordinances it was duly notified on the 24th day of March, 1911, that if no claim to the land commonly called or known as Kahataokandegawahena, situate in the village of Marapona, in the Nawadun korale of the Ratnapura District, in the Province of Sabaragamuwa, containing in extent 1 acre 2 roods and 5 perches, and shown as lot 31AC in preliminary plan 92 and in the annexed diagram, was made to John George Fraser, Special Officer appointed under section 28 of the said Ordinances, within the period of three months from the date specified in such notice, such land would be declared the property of the Crown, and dealt with on account of the Crown (*vide* Notice No. 4,033):

And whereas Hidellana Mudalimahatmaya Seneviratne made claim thereto, and I, Howard Orme Fox, Special Officer appointed under section 28 of the said Ordinances, made due inquiry into such claim, I, with the consent of His Excellency the Governor, do hereby admit the claim of the said claimant to the said land, as more fully described herein below, under section 4, sub-section (1), of the said Ordinances.

Description of the Land referred to.

The land commonly called or known as Kahataokandegawahena, situated in the village of Marapona, in the Nawadun korale of the Ratnapura District, in the Province of Sabaragamuwa, containing in extent 1 acre 2 roods and 5 perches, and shown as lot 31AC in preliminary plan 92 and in the annexed diagram; and bounded as follows: on the north by Viharegamaetigegegedaragawahena to be declared to be the property of Viharegamaetige Mudalihamy under the Waste Lands Ordinances, Polgahatennehena to be declared to be the property of the Crown under the Waste Lands Ordinances; on the east and south by Polgahatennehena to be declared to be the property of the Crown under the Waste Lands Ordinances; on the west by Kahataokandegawahena to be declared to be the property of the Crown under the Waste Lands Ordinances.



Ratnapura S. O. No. 305.

Order under Section 4, Sub-section (1), of "The Waste Lands Ordinances of 1897, 1899, 1900, and 1903," admitting Lands to be Private Property.

In the matter of the lands commonly called or known as Viharegamaetigegegedaragawahena, Tumpulalangahena, &c., situate in the village of Marapona, in the Nawadun korale of the Ratnapura District, in the Province of Sabaragamuwa, and of "The Waste Lands Ordinances of 1897, 1899, 1900, and 1903."

WHEREAS in pursuance of section 1 of the said Ordinances it was duly notified on the 24th day of March, 1911, that if no claim to the lands commonly called or known as Viharegamaetigegegedaragawahena, Tumpulalangahena, &c., situate in the village of Marapona, in the Nawadun korale of the Ratnapura District, in the Province of Sabaragamuwa, containing in extent 4 acres 2 roods and 17 perches, and shown as lots 31AB, 89M, 94B in preliminary plan 92 and in the annexed diagrams, was made to John George Fraser, Special Officer appointed under section 28 of the said Ordinances, within the period of three months from the date specified in such notice, such lands would be declared the property of the Crown and dealt with on account of the Crown (*vide* Notice No. 4,033):

And whereas Viharegamaetige Malhamy made claim thereto, and I, Howard Orme Fox, Special Officer appointed under section 28 of the said Ordinances, made due inquiry into such claim, I, with the consent of His Excellency the Governor, do hereby admit the claim of the said claimant to the said lands as more fully described herein below, under section 4, sub-section (1), of the said Ordinances.

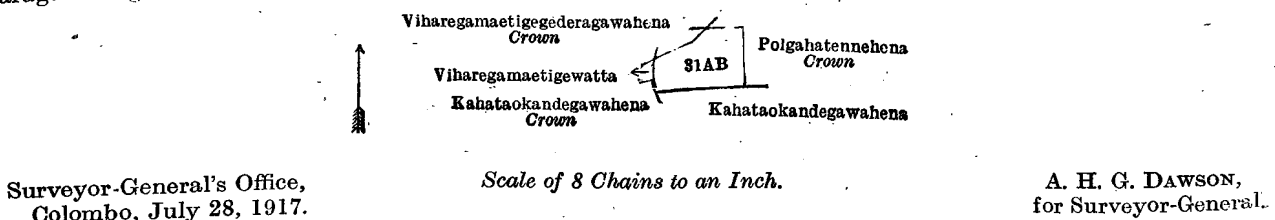
Description of the Lands referred to.

The following lots situated in the village of Marapona, in the Nawadun korale of the Ratnapura District, in the Province of Sabaragamuwa, as described in the annexed diagrams:—

I.—Preliminary plan 92.

Lot.	Name of Land.	Extent, A. R. P.
31AB	Viharegamaetigegegedaragawahena	0 3 17

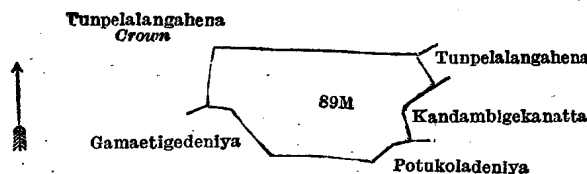
and bounded as follows: on the north by Viharegamaetigegegedaragawahena acquired by the Crown, Polgahatennehena to be declared to be the property of the Crown under the Waste Lands Ordinances; on the east by Polgahatennehena to be declared to be the property of the Crown under the Waste Lands Ordinances; on the south by Kahataokandegawahena to be declared to be the property of Hidellana Mudalimahatmaya Seneviratne under the Waste Lands Ordinances; on the west by Kahataokandegawahena to be declared to be the property of the Crown under the Waste Land Ordinances, Viharegamaetigewatta claimed by Viharegamaetige Malhamy and others.



II.—Preliminary plan 92.

Lot.	Name of Land.	Extent, A. R. P.
89M	Tunpelalangahena	3 2 13

and bounded as follows: on the north by Tunpelalangahena to be declared to be the property of the Crown under the Waste Lands Ordinances; on the east by Tunpelalangahena to be declared to be the property of Ambagahage Ran Menika under the Waste Lands Ordinances, Kandambigekannatta claimed by Vihare Gamaetirallage Malhamy; on the south by Potukoladeniya claimed by Viharegamaetige Malhamy and others, Gamaetigedeniya claimed by Danapala Mudiyanse-lage Mohottihamy (Fiscal's Officer); on the west by Gamaetigedeniya claimed by Danapala Mudiyanse-lage Mohottihamy (Fiscal's Officer), Tunpelalangehena to be declared to be the property of the Crown under the Waste Lands Ordinances.



Surveyor-General's Office,
Colombo, July 28, 1917.


Scale of 8 Chains to an Inch.

A. H. G. DAWSON,
for Surveyor-General.

III.—Preliminary plan 92.

Lot.	Name of Land.	Extent, A. R. P.
94B	Ratmalgodelledeniya	0 0 27

and bounded as follows: on the north by Ratmalgodelledeniya claimed by Vihare Gamaetirallage Malhamy; on the east by Halgahagedeniya claimed by Dematagoda Kankanamalage Hinhamy; on the south by Ratmalgodelledeniya to be declared to be the property of the Crown under the Waste Lands Ordinances; on the west by Ratmalgodelledeniya claimed by Viharegamaetirallage Malhamy.



Surveyor-General's Office,
Colombo, July 28, 1917.

Scale of 8 Chains to an Inch.

A. H. G. DAWSON,
for Surveyor-General.

September 29, 1917.

H. O. Fox,
Special Officer.

Ratnapura S. O. No. 306.

Order under Section 4, Sub-section (1), of "The Waste Lands Ordinances of 1897, 1899, 1900, and 1903," admitting Land to be Private Property.

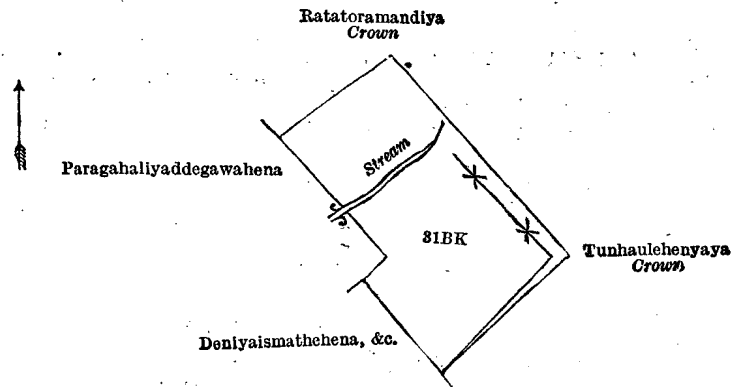
In the matter of the land commonly called or known as Deniyaismathehena, situate in the village of Marapona, in the Nawadun korale of the Ratnapura District, in the Province of Sabaragamuwa, and of "The Waste Lands Ordinances of 1897, 1899, 1900, and 1903."

WHEREAS in pursuance of section 1 of the said Ordinances it was duly notified on the 24th day of March, 1911, that if no claim to the land commonly called or known as Deniyaismathehena, situate in the village of Marapona, in the Nawadun korale of the Ratnapura District, in the Province of Sabaragamuwa, containing in extent 7 acres 2 roods and 15 perches, and shown as lot 31BK in preliminary plan 92 and in the annexed diagram, was made to John George Fraser, Special Officer appointed under section 28 of the said Ordinances, within the period of three months from the date specified in such notice, such land would be declared the property of Crown, and dealt with on account of the Crown (*vide* Notice No. 4,033):

And whereas Egoda Ambagahage Epitawatte Kiri Menike made claim thereto, and I, Howard Orme Fox, Special Officer appointed under section 28 of the said Ordinances, made due inquiry into such claim, I, with the consent of His Excellency the Governor, do hereby admit the claim of the said claimant to the said land, as more fully described herein below, under section 4, sub-section (1), of the said Ordinances.

Description of the Land referred to.

The land commonly called or known as Deniyaismathehena, situated in the village of Marapona, in the Nawadun korale of the Ratnapura District, in the Province of Sabaragamuwa, containing in extent 7 acres 2 roods and 15 perches, and shown as lot 31BK in preliminary plan 92 and in the annexed diagram, and bounded as follows: on the north by Ratatoramandiya to be declared to be the property of the Crown under the Waste Lands Ordinances; on the east by Ratatoramandiya to be declared to be the property of the Crown under the Waste Lands Ordinances, Tunhaulehenyaya to be declared to be the property of the Crown under the Waste Lands Ordinances; on the south by Tunhaulehenyaya to be declared to be the property of the Crown under the Waste Lands Ordinances, Deniyaismathehena, &c., to be declared to be the property of Egoda Ambagahage Ratranhamy under the Waste Lands Ordinances; on the west by Paragahal-yaddegawahena to be declared to be the property of Warnakulasuriya Sebastian Fernando under the Waste Lands Ordinances, a stream, Paragahal-yaddegawahena to be declared to be the property of Warnakulasuriya Sebastian Fernando under the Waste Lands Ordinances.



Surveyor-General's Office,
Colombo, July 28, 1917.

Scale of 8 Chains to an Inch.

A. H. G. DAWSON,
for Surveyor-General.

H. O. Fox,
Special Officer.
September 29, 1917.

Ratnapura S. O. No. 307.

Order under Section 4, Sub-section (1), of "The Waste Lands Ordinances of 1897, 1899, 1900, and 1903," admitting Lands to be Private Property.

In the matter of the lands commonly called or known as Dolamedahena and Gonnagahamadittehena, situate in the village of Marapona, in the Nawadun korale of the Ratnapura District, in the Province of Sabaragamuwa, and of "The Waste Lands Ordinances of 1897, 1899, 1900, and 1903."

WHEREAS in pursuance of section 1 of the said Ordinances it was duly notified on the 24th day of March, 1911, that if no claim to the lands commonly called or known as Dolamedahena and Gonnagahamadittehena, situate in the village of Marapona, in the Nawadun korale of the Ratnapura District, in the Province of Sabaragamuwa, containing in extent 6 acres 1 rood and 3 perches, and shown as lots 31AW, and 31AZ in preliminary plan 92 and in the annexed diagrams, was made to John George Fraser, Special Officer appointed under section 28 of the said Ordinances, within the period of three months from the date specified in such notice, such lands would be declared the property of Crown, and dealt with on account of the Crown (*vide* Notice No. 4,033):

And whereas Gonnagahamaditte Kaluhamy made claim thereto, and I, Howard Orme Fox, Special Officer appointed under section 28 of the said Ordinances, made due inquiry into such claim, I, with the consent of His Excellency the Governor, do hereby admit the claim of the said claimant to the said lands, as more fully described herein below, under section 4, sub-section (1), of the said Ordinances.

Description of the Lands referred to.

The following lots situated in the village of Marapona, in the Nawadun korale of the Ratnapura District, in the Province of Sabaragamuwa, as described in the annexed diagrams:—

I.—Preliminary plan 92.

Lot.	Name of Land.	Extent, A. R. P.
31AW	Dolamedahena	1 0 6

and bounded as follows: on the north by a footpath, Ellehena to be declared the property of the Crown under the Waste Lands Ordinances; on the east and south by Ellehena to be declared the property of the Crown under the Waste Lands Ordinances; on the west by a footpath.



Surveyor-General's Office,
Colombo, July 28, 1917.

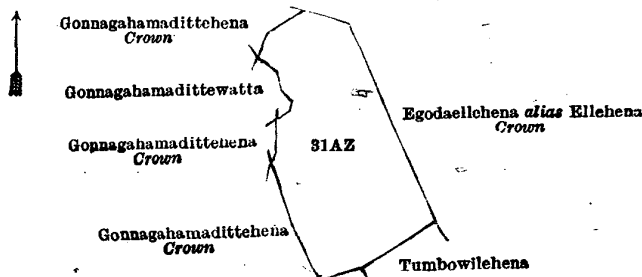
Scale of 8 Chains to an Inch.

A. H. G. DAWSON,
for Surveyor-General.

II.—Preliminary plan 92.

Lot.	Name of Land.	Extent, A. R. P.
31AZ	Gonnagahamadittehena	5 0 37

and bounded as follows: on the north by Gonnagahamadittehena to be declared the property of the Crown under the Waste Lands Ordinances, Egodaellehena *alias* Ellehena to be declared the property of the Crown under the Waste Lands Ordinances; on the east by Egodaellehena *alias* Ellehena to be declared the property of the Crown under the Waste Lands Ordinances; on the south by Tumbowilehena to be declared the property of Opanakge Rattaranhamy under the Waste Lands Ordinances, Gonnagahamadittehena to be declared the property of the Crown under the Waste Lands Ordinances; on the west by Gonnagahamadittehena to be declared the property of the Crown under the Waste Lands Ordinances, Gonnagahamadittewatta claimed by K. Kaluhami and others.



Surveyor-General's Office,
Colombo, July 28, 1917.

Scale of 4 Chains to an Inch.

A. H. G. DAWSON,
for Surveyor-General.

September 29, 1917.

H. O. FOX,
Special Officer.

Ratnapura S. O. No. 308.

Order under Section 4, Sub-section (1), of "The Waste Lands Ordinances of 1897, 1899, 1900, and 1903," admitting Lands to be Private Property.

In the matter of the lands commonly called or known as Kandemigehena and Hamandadeniyagawahena, situate in the village of Marapona, in the Nawadun korale of the Ratnapura District, in the Province of Sabaragamuwa, and of "The Waste Lands Ordinances of 1897, 1899, 1900, and 1903."

WHEREAS in pursuance of section 1 of the said Ordinances it was duly notified on the 24th day of March, 1911, that if no claim to the lands commonly called or known as Kandemigehena and Hamandadeniyagawahena, situate in the village of Marapona, in the Nawadun korale of the Ratnapura District, in the Province of Sabaragamuwa, containing in extent 4 acres and 10 perches, and shown as lots 31AG and 31AP in preliminary plan 92 and in the annexed diagrams, was made to John George Fraser, Special Officer appointed under section 28 of the said Ordinances, within the period of three months from the date specified in such notice, such lands would be declared the property of the Crown, and dealt with on account of the Crown (*vide* Notice No. 4,033):

And whereas Dematagoda Kankanamalaye Heenhamy made claim thereto, and I, Howard Orme Fox, Special Officer appointed under section 28 of the said Ordinances, made due inquiry into such claim, I, with the consent of His Excellency the Governor, do hereby admit the claim of the said claimant to the said lands, as more fully described herein below, under section 4, sub-section (1), of the said Ordinances.

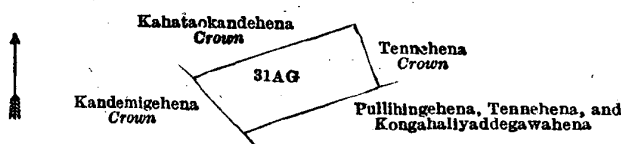
Description of the Lands referred to.

The following lots situated in the village of Marapona, in the Nawadun korale of the Ratnapura District, in the Province of Sabaragamuwa, as described in the annexed diagrams:—

I.—Preliminary plan 92.

Lot.	Name of Land.	Extent, A. R. P.
31AG ..	Kandemigehena 2 0 6

and bounded as follows: on the north by Kahataokandehena to be declared the property of the Crown under the Waste Lands Ordinances; on the east by Tennehena to be declared the property of the Crown under the Waste Lands Ordinances; on the south by Pullihingehena, Tennehena, and Kongahaliyaddegawahena to be declared the property of Rajapakse Arachchillage Pohosathami and another under the Waste Lands Ordinances; on the west by Kandemigehena to be declared the property of the Crown under the Waste Lands Ordinances.



Surveyor-General's Office,
Colombo, July 28, 1917.

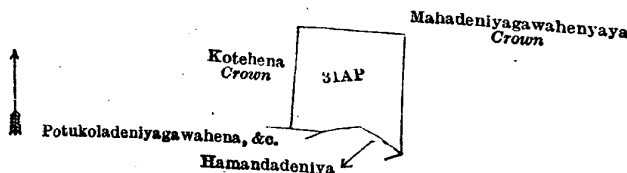
Scale of 8 Chains to an Inch.

A. H. G. DAWSON,
for Surveyor-General.

II.—Preliminary plan 92.

Lot.	Name of Land.	Extent, A. R. P.
31AP ..	Hamandadeniyagawahena 2 0 4

and bounded as follows: on the north and east by Mahadeniyagawahenyaya to be declared the property of the Crown under the Waste Lands Ordinances; on the south by Hamandadeniya claimed by Rajapaksa Arachchillage Malhamy and others, Potukoladeniyagawahena, &c., to be declared the property of Koswatte Arachchillage Nilhamy and two others under the Waste Lands Ordinances; on the west by Kotehena to be declared the property of the Crown under the Waste Lands Ordinances.



Surveyor-General's Office,
Colombo, July 28, 1917.

Scale of 8 Chains to an Inch.

A. H. G. DAWSON,
for Surveyor-General.

September 29, 1917.

H. O. FOX,
Special Officer.

Ratnapura S. O. No. 309.

Order under Section 4, Sub-section (1), of "The Waste Lands Ordinances of 1897, 1899, 1900, and 1903,"
admitting Land to be Private Property.

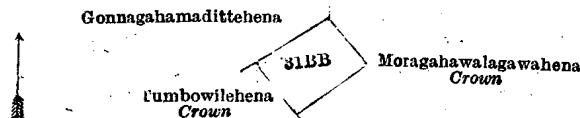
In the matter of the land commonly called or known as Tumbowilehena, situate in the village of Marapona, in the Nawadun korale of the Ratnapura District, in the Province of Sabaragamuwa, and of "The Waste Lands Ordinances of 1897, 1899, 1900, and 1903."

WHEREAS in pursuance of section 1 of the said Ordinances it was duly notified on the 24th day of March, 1911, that if no claim to the land commonly called or known as Tumbowilehena, situate in the village of Marapona, in the Nawadun korale of the Ratnapura District, in the Province of Sabaragamuwa, containing in extent 1 acre and 3 perches, and shown as lot 31BB in preliminary plan 92 and in the annexed diagram, was made to John George Fraser, Special Officer appointed under section 28 of the said Ordinances, within the period of three months from the date specified in such notice, such land would be declared the property of Crown, and dealt with on account of the Crown (*vide* Notice No. 4,033):

And whereas Opanakge Rattaranhamy made claim thereto, and I, Howard Orme Fox, Special Officer appointed under section 28 of the said Ordinances, made due inquiry into such claim, I, with the consent of His Excellency the Governor, do hereby admit the claim of the said claimant to the said land, as more fully described herein below, under section 4, sub-section (1), of the said Ordinances.

Description of the Land referred to.

The land commonly called or known as Tumbowilehena, situated in the village of Marapona, in the Nawadun korale of the Ratnapura District, in the Province of Sabaragamuwa, containing in extent 1 acre and 3 perches, and shown as lot 31BB in preliminary plan 92 and in the annexed diagram, and bounded as follows: on the north by Gonnagahamadittehena to be declared to be the property of the Crown under the Waste Lands Ordinances; on the east by Moragahawalagawahena to be declared to be the property of the Crown under the Waste Lands Ordinances; on the south by Moragahawalagawahena to be declared to be the property of the Crown under the Waste Lands Ordinances; on the west by Tumbowilehena to be declared to be the property of the Crown under the Waste Lands Ordinances, Gonnagahamadittehena to be declared to be the property of Gonnagahamaditte Kaluhamy under the Waste Lands Ordinances.



Surveyor-General's Office,
Colombo, July 28, 1917.

Scale of 8 Chains to an Inch.

September 29, 1917.

H. O. FOX,
Special Officer.

A. H. G. DAWSON,
for Surveyor-General.

Ratnapura S. O. No. 310.

Order under Section 4, Sub-section (1), of "The Waste Lands Ordinances of 1897, 1899, 1900, and 1903,"
admitting Land to be Private Property.

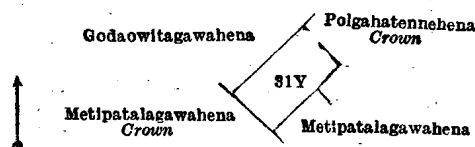
In the matter of the land commonly called or known as Metipatalagawahena, situate in the village of Marapona, in the Nawadun korale of the Ratnapura District, in the Province of Sabaragamuwa, and of "The Waste Lands Ordinances of 1897, 1899, 1900, and 1903."

WHEREAS in pursuance of section 1 of the said Ordinances it was duly notified on the 24th day of March, 1911, that if no claim to the land commonly called or known as Metipatalagawahena, situate in the village of Marapona, in the Nawadun korale of the Ratnapura District, in the Province of Sabaragamuwa, containing in extent 1 acre, and shown as lot 31Y in preliminary plan 92 and in the annexed diagram, was made to John George Fraser, Special Officer appointed under section 28 of the said Ordinances, within the period of three months from the date specified in such notice, such land would be declared the property of the Crown, and dealt with on account of the Crown, (*vide* Notice No. 4,033):

And whereas Kolotuwe Arachchillaye Induhamy (Notary) made claim thereto, and I, Howard Orme Fox, Special Officer appointed under section 28 of the said Ordinances, made due inquiry into such claim, I, with the consent of His Excellency the Governor, do hereby admit the claim of the said claimant to the said land, as more fully described herein below, under section 4, sub-section (1), of the said Ordinances.

Description of the Land referred to.

The land commonly called or known as Metipatalagawahena, situated in the village of Marapona, in the Nawadun korale of the Ratnapura District, in the Province of Sabaragamuwa, containing in extent 1 acre, and shown as lot 31Y in preliminary plan 92 and in the annexed diagram; and bounded as follows: on the north by Godaowitagawahena to be declared to be the property of Ganegamaetige Punchi Mahatmaya under the Waste Lands Ordinances, Polgahatennehena to be declared to be the property of the Crown under the Waste Lands Ordinances; on the east by Polgahatennehena to be declared to be the property of the Crown under the Waste Lands Ordinances; on the south by Metipatalagawahena to be declared to be the property of Panawenna Arachchilage Kiri Etana (senior) and three others under the Waste Lands Ordinances, Metipatalagawahena to be declared to be the property of the Crown under the Waste Lands Ordinances; on the west by Metipatalagawahena to be declared to be the property of the Crown under the Waste Lands Ordinances, Godaowitagawahena to be declared to be the property of Ganegamaetige Punchi Mahatmaya under the Waste Lands Ordinances.



Surveyor-General's Office,
Colombo, July 28, 1917.

Scale of 8 Chains to an Inch.

September 29, 1917.

H. O. FOX,
Special Officer.

A. H. G. DAWSON,
for Surveyor-General.

Ratnapura S. O. No. 311.**Order under Section 4, Sub-section (1), of "The Waste Lands Ordinances of 1897, 1899, 1900, and 1903," admitting Land to be Private Property.**

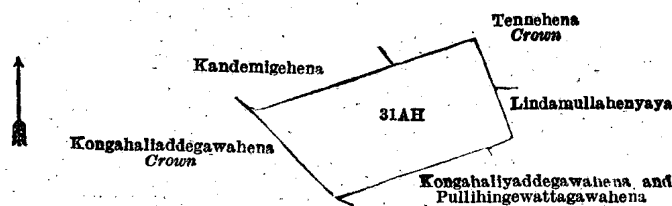
In the matter of the land commonly called or known as Pullihingehena, Tennehena, and Kohongahaliyaddegawahena, situate in the village of Marapona, in the Nawadun korale of the Ratnapura District, in the Province of Sabaragamuwa, and of "The Waste Lands Ordinances of 1897, 1899, 1900, and 1903."

WHEREAS in pursuance of section 1 of the said Ordinances it was duly notified on the 24th day of March, 1911, that if no claim to the land commonly called or known as Pullihingehena, Tennehena, and Kohongahaliyaddegawahena, situate in the village of Marapona, in the Nawadun korale of the Ratnapura District, in the Province of Sabaragamuwa, containing in extent 4 acres and 1 rood, and shown as lot 31AH in preliminary plan 92 and in the annexed diagram, was made to John George Fraser, Special Officer appointed under section 28 of the said Ordinances, within the period of three months from the date specified in such notice, such land would be declared the property of the Crown, and dealt with on account of the Crown (*vide* Notice No. 4,033):

And whereas (1) Rajapaksa Arachchillage Pohosat Hami, (2) ditto Kiri Menike made claim thereto, and I, Howard Orme Fox, Special Officer appointed under section 28 of the said Ordinances, made due inquiry into such claim, I, with the consent of His Excellency the Governor, do hereby admit the claim of the said claimants to the said land, as more fully described herein below, under section 4, sub-section (1), of the said Ordinances.

Description of the Land referred to.

The land commonly called or known as Pullihingehena, Tennehena, and Kohongahaliyaddegawahena, situated in the village of Marapona, in the Nawadun korale of the Ratnapura District, in the Province of Sabaragamuwa, containing in extent 4 acres and 1 rood, and shown as lot 31AH in preliminary plan 92 and in the annexed diagram; and bounded as follows: on the north by Kandemigehena to be declared to be the property of Dematagoda Kankanamalage Heenhamy under the Waste Lands Ordinances; on the east by Tennehena to be declared to be the property of the Crown under the Waste Lands Ordinances; on the south by Lindamullahenyaya to be declared to be the property of Rajapaksa Arachchillage Malhami, Registrar, under the Waste Lands Ordinances; on the west by Kongahaliyaddegawahena to be declared to be the property of the Crown under the Waste Lands Ordinances.



Surveyor-General's Office,
Colombo, July 28, 1917.

Scale of 8 Chains to an Inch.

A. H. G. DAWSON,
for Surveyor-General.

September 29, 1917.

H. O. FOX,
Special Officer.

Ratnapura S. O. No. 312.**Order under Section 4, Sub-section (1), of "The Waste Lands Ordinances of 1897, 1899, 1900, and 1903," admitting Land to be Private Property.**

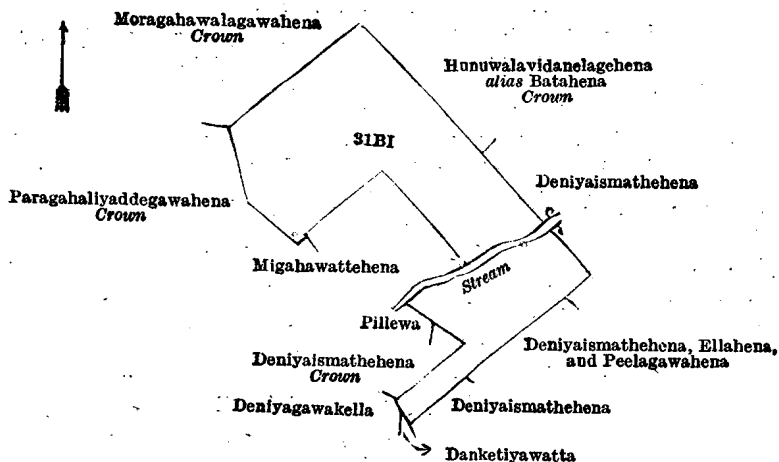
In the matter of the land commonly called or known as Goda-asweddumagawahena, Paragahaliaddegawahena, and Deniyaismattehena, situate in the village of Marapona, in the Nawadun korale of the Ratnapura District, in the Province of Sabaragamuwa, and of "The Waste Lands Ordinances of 1897, 1899, 1900, and 1903."

WHEREAS in pursuance of section 1 of the said Ordinances it was duly notified on the 24th day of March, 1911, that if no claim to the land commonly called or known as Goda-asweddumagawahena, Paragahaliyaddegawahena, and Deniyaismattehena, situate in the village of Marapona, in the Nawadun korale of the Ratnapura District, in the Province of Sabaragamuwa, containing in extent 9 acres and 1 rood, and shown as lot 31BI in preliminary plan 92 and in the annexed diagram, was made to John George Fraser, Special Officer appointed under section 28 of the said Ordinances, within the period of three months from the date specified in such notice, such land would be declared the property of Crown, and dealt with on account of the Crown (*vide* Notice No. 4,033):

And whereas Warnakulasuriya Sebastian Fernando made claim thereto, and I, Howard Orme Fox, Special Officer appointed under section 28 of the said Ordinances, made due inquiry into such claim, I, with the consent of His Excellency the Governor, do hereby admit the claim of the said claimant to the said land, as more fully described herein below, under section 4, sub-section (1), of the said Ordinances.

Description of the Land referred to.

The land commonly called or known as Goda-asweddumagawahena, Paragahaliyaddegawahena, and Deniyaismattehena (exclusive of the stream passing through the land), situated in the village of Marapona, in the Nawadun korale of the Ratnapura District, in the Province of Sabaragamuwa, containing in extent 9 acres and 1 rood, and shown as lot 31BI in preliminary plan 92 and in the annexed diagram, and bounded as follows: on the north by Moragahawalagawahena to be declared to be the property of the Crown under the Waste Lands Ordinances; on the east by Deniyaismattehena to be declared to be the property of the Crown under the Waste Lands Ordinances; on the south by Deniyaismattehena, Ellahena, and Peelagawahena to be declared to be the property of Egoda Ambagahage Ratranhamy under the Waste Lands Ordinances; or the south by Deniyaismattehena, Ellahena, and Peelagawahena to be declared to be the property of Egoda Ambagahage Ratranhamy under the Waste Lands Ordinances; on the west by Deniyagawakella claimed by Epatawatte Appuhamy and others, Deniyaismattehena to be the property of Kuttahavidanelage Dingirihamy, Gan-Arachchi, under the Waste Lands Ordinances, Dankotiyawatta (private); on the west by Deniyagawakella claimed by Epatawatte Appuhamy and others, Deniyaismattehena to be declared to be the property of the Crown under the Waste Lands Ordinances; Pillewa claimed by Ambagahage Punchimahaatmaya, a stream, Migahawattehena sold to Flabodawatta Lekamalage Punchimahaatmaya under the Waste Lands Ordinances, Paragahaliyaddegawahena to be declared to be the property of the Crown under the Waste Lands Ordinances.



Surveyor-General's Office,
Colombo, July 28, 1917.

Scale of 8 Chains to an Inch.

A. H. G. DAWSON,
for Surveyor-General.

September 29, 1917.

H. O. Fox,
Special Officer.

Ratnapura S. O. No. 313.

Order under Section 4, Sub-section (1), of "The Waste Lands Ordinances of 1897, 1899, 1900, and 1903," admitting Land to be Private Property.

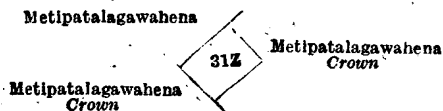
In the matter of the land commonly called or known as Metipatalagawahena, situate in the village of Marapona, in the Nawadun korale of the Ratnapura District, in the Province of Sabaragamuwa, and of "The Waste Lands Ordinances of 1897, 1899, 1900, and 1903."

WHEREAS in pursuance of section 1 of the said Ordinances it was duly notified on the 24th day of March, 1911, that if no claim to the land commonly called or known as Metipatalagawahena, situate in the village of Marapona, in the Nawadun korale of the Ratnapura District, in the Province of Sabaragamuwa, containing in extent 2 roods and 2 perches, and shown as lot 31Z in preliminary plan 92 and in the annexed diagram, was made to John George Fraser, Special Officer appointed under section 28 of the said Ordinances, within the period of three months from the date specified in such notice, such land would be declared the property of the Crown, and dealt with on account of the Crown (*vide* Notice No. 4,033):

And whereas (1) Panawenna Arachchillaye Kiri Etana (senior), (2) ditto Kiri Hamy, (3) ditto Kiri Etana (junior), (4) Arambage Diyagodage Heen Hamy made claim thereto, and I, Howard Orme Fox, Special Officer appointed under section 28 of the said Ordinances, made due inquiry into such claim, I, with the consent of His Excellency the Governor, do hereby admit the claim of the said claimants to the said land, as more fully described herein below, under section 4, sub-section (1), of the said Ordinances.

Description of the Land referred to.

The land commonly called or known as Metipatalagawahena, situated in the village of Marapona, in the Nawadun korale of the Ratnapura District, in the Province of Sabaragamuwa, containing in extent 2 roods and 2 perches, and shown as lot 31Z in preliminary plan 92 and in the annexed diagram; and bounded as follows: on the north by Metipatalagawahena to be declared to be the property of Kalotuwe Arachchilage Induhamy, Notary, under the Waste Lands Ordinances; on the east by Metipatalagawahena to be declared to be the property of the Crown under the Waste Lands Ordinances; on the south by Metipatalagawahena to be declared to be the property of the Crown under the Waste Lands Ordinances; on the west by Metipatalagawahena to be declared to be the property of the Crown under the Waste Lands Ordinances, Metipatalagawahena to be declared to be the property of Kalotuwe Arachchilage Induhamy, Notary, under the Waste Lands Ordinances.



Surveyor-General's Office,
Colombo, July 28, 1917.

Scale of 8 Chains to an Inch.

A. H. G. DAWSON,
for Surveyor-General.

September 29, 1917.

H. O. Fox,
Special Officer.

Ratnapura S. O. No. 314.

Order under Section 4, Sub-section (1), of "The Waste Lands Ordinances of 1897, 1899, 1900, and 1903," admitting Land to be Private Property.

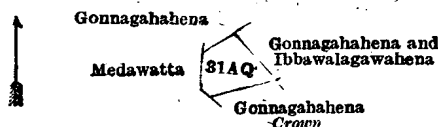
In the matter of the land commonly called or known as Gonnagahahena, situate in the village of Marapona, in the Nawadun korale of the Ratnapura District, in the Province of Sabaragamuwa, and of "The Waste Lands Ordinances of 1897, 1899, 1900, and 1903."

WHEREAS in pursuance of section 1 of the said Ordinances it was duly notified on the 24th day of March, 1911, that if no claim to the land commonly called or known as Gonnagahahena, situate in the village of Marapona, in the Nawadun korale of the Ratnapura District, in the Province of Sabaragamuwa, containing in extent 2 roods, and shown as lot 31AQ in preliminary plan 92 and in the annexed diagram, was made to John George Fraser, Special Officer appointed under section 28 of the said Ordinances, within the period of three months from the date specified in such notice, such land would be declared the property of Crown, and dealt with on account of the Crown (*vide* Notice No. 4,033):

And whereas Rajapaksa Arachchillaye Setuhamy made claim thereto, and I, Howard Orme Fox, Special Officer appointed under section 23 of the said Ordinances, made due inquiry into such claim, I, with the consent of His Excellency the Governor, do hereby admit the claim of the said claimant to the said land, as more fully described herein below, under section 4, sub-section (1), of the said Ordinances.

Description of the Land referred to.

The land commonly called or known as Gonnagahahena, situated in the village of Marapona, in the Nawadun korale of the Ratnapura District, in the Province of Sabaragamuwa, containing in extent 2 roods, and shown as lot 31AQ in preliminary plan 92 and in the annexed diagram, and bounded as follows: on the north by Gonnagahahena to be declared to be the property of Rajapaksa Arachchilage Malhamy under the Waste Lands Ordinances, Gonnagahahena and Ibbawalagawahena to be declared to be the property of Koswatte Arachchilage Nilhamy and two others under the Waste Lands Ordinances; on the east by Gonnagahahena and Ibbawalagawahena to be declared to be the property of Koswatte Arachchilage Nilhamy and two others under the Waste Lands Ordinances; on the south by Gonnagahahena to be declared to be the property of the Crown under the Waste Lands Ordinances; on the west by Medawatta claimed by Rajapaksa Arachchilage Mudalihamy.



Surveyor-General's Office,
Colombo, July 28, 1917.

Scale of 8 Chains to an Inch.

A. H. G. DAWSON,
for Surveyor-General.

September 29, 1917.

H. O. FOX,
Special Officer.

Ratnapura S. O. No. 315.

Order under Section 4, Sub-section (1), of "The Waste Lands Ordinances of 1897, 1899, 1900, and 1903," admitting Land to be Private Property.

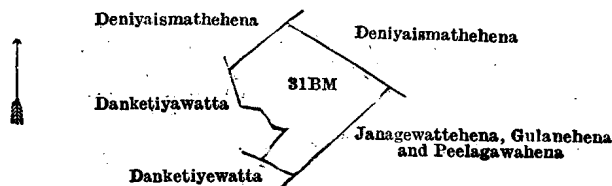
In the matter of the land commonly called or known as Deniyaismathehena, situate in the village of Marapona, in the Nawadun korale of the Ratnapura District, in the Province of Sabaragamuwa, and of "The Waste Lands Ordinances of 1897, 1899, 1900, and 1903."

WHEREAS in pursuance of section 1 of the said Ordinances it was duly notified on the 24th day of March, 1911, that if no claim to the land commonly called or known as Deniyaismathehena, situate in the village of Marapona, in the Nawadun korale of the Ratnapura District, in the Province of Sabaragamuwa, containing in extent 2 acres and 6 perches, and shown as lot 31BM in preliminary plan 92 and in the annexed diagram, was made to John George Fraser, Special Officer appointed under section 28 of the said Ordinances, within the period of three months from the date specified in such notice, such land would be declared the property of Crown, and dealt with on account of the Crown (*vide* Notice No. 4,033):

And whereas Kuttaha Vidanelaye Dingirihamy, Gan-Arachehi, made claim thereto, and I, Howard Orme Fox, Special Officer appointed under section 28 of the said Ordinances, made due inquiry into such claim, I, with the consent of His Excellency the Governor, do hereby admit the claim of the said claimant to the said land, as more fully described herein below, under section 4, sub-section (1), of the said Ordinances.

Description of the Land referred to.

The land commonly called or known as Deniyaismathehena, situated in the village of Marapona, in the Nawadun korale of the Ratnapura District, in the Province of Sabaragamuwa, containing in extent 2 acres and 6 perches, and shown as lot 31BM in preliminary plan 92 and in the annexed diagram, and bounded as follows: on the north by Deniyaismathehena to be declared to be the property of Warnakulasuriya Sebastian Fernando under the Waste Lands Ordinances, Deniyaismathehena to be declared to be the property of Egoda Ambagahage Rattranhamy under the Waste Lands Ordinances; on the east by Deniyaismathehena to be declared to be the property of Egoda Ambagahage Rattranhamy under the Waste Lands Ordinances, Janagewattehena, Galanehena, and Peelagawahena to be declared to be the property of Egoda Ambagahage Medagedera Appuhamy under the Waste Lands Ordinances; on the south by Janagewattehena, Gulanehena, and Peelagawahena to be declared to be the property of Egoda Ambagahage Medagedera Appuhamy under the Waste Lands Ordinances, Danketiawatta claimed by Epitawatte Appuhamy; on the west by Danketiawatta (private).



Surveyor-General's Office,
Colombo, July 28, 1917.

Scale of 8 Chains to an Inch.

A. H. G. DAWSON,
for Surveyor-General.

September 29, 1917.

H. O. FOX,
Special Officer.

Ratnapura S. O. No. 316.

Order under Section 4, Sub-section (1), of "The Waste Lands Ordinances of 1897, 1899, 1900, and 1903," admitting Land to be Private Property.

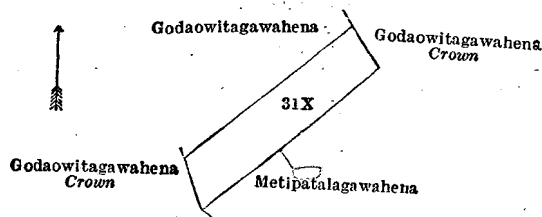
In the matter of the land commonly called or known as Godaowitagawahena, situate in the village of Marapona, in the Nawadun korale of the Ratnapura District, in the Province of Sabaragamuwa, and of "The Waste Lands Ordinances of 1897, 1899, 1900, and 1903."

WHEREAS in pursuance of section 1 of the said Ordinances it was duly notified on the 24th day of March, 1911, that if no claim to the land commonly called or known as Godaowitagawahena, situate in the village of Marapona, in the Nawadun korale of the Ratnapura District, in the Province of Sabaragamuwa, containing in extent 2 acres and 1 perch, and shown as lot 31X in preliminary plan 92 and in the annexed diagram, was made to John George Fraser, Special Officer appointed under section 28 of the said Ordinances, within the period of three months from the date specified in such notice, such land would be declared the property of the Crown, and dealt with on account of the Crown (*vide* Notice No. 4,033):

And whereas Ganegamaetige Punchi Mahatmaya made claim thereto, and I, Howard Orme Fox, Special Officer appointed under section 28 of the said Ordinances, made due inquiry into such claim, I, with the consent of His Excellency the Governor, do hereby admit the claim of the said claimant to the said land, as more fully described herein below, under section 4, sub-section (1), of the said Ordinances.

Description of the Land referred to.

The land commonly called or known as Godaowitagawahena, situated in the village of Marapona, in the Nawadun korale of the Ratnapura District, in the Province of Sabaragamuwa, containing in extent 2 acres and 1 perch, and shown as lot 31X in preliminary plan 92 and in the annexed diagram; and bounded as follows: on the north by Godaowitagawahena to be declared the property of Nelliwala Siriwardana Mudiyanse Ralahamillage Muttetuwegama Punchi Bandara, Ratemahatmaya of Kukulukorale, under the Waste Lands Ordinances, Godaowitagawahena to be declared the property of the Crown under the Waste Lands Ordinances; on the east by Godaowitagawahena to be declared the property of the Crown under the Waste Lands Ordinances; on the south by Metipahalagawahena to be declared to be the property of Kalotuwe Arachchillage Induhamy, Notary, under the Waste Lands Ordinances, Godaowitagawahena to be declared to be the property of the Crown under the Waste Lands Ordinances; on the west by Godaowitagawahena to be declared the property of Nelliwala Siriwardana Mudiyanse Ralahamillage Muttetuwegama Punchi Bandara, Ratemahatmaya of Kukulukorale, under the Waste Lands Ordinances.



Surveyor-General's Office,
Colombo, July 28, 1917.

Scale of 8 Chains to an Inch.
September 29, 1917.

H. O. Fox,
Special Officer.

A. H. G. DAWSON,
for Surveyor-General.

Ratnapura S. O. No. 317.

Order under Section 4, Sub-section (1), of "The Waste Lands Ordinances of 1897, 1899, 1900, and 1903," admitting Land to be Private Property.

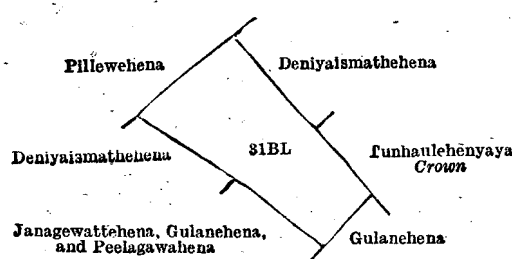
In the matter of the land commonly called or known as Deniyaismathehena, Ellahena, Peelagawahena, situate in the village of Marapona, in the Nawadun korale of the Ratnapura District, in the Province of Sabaragamuwa, and of "The Waste Lands Ordinances of 1897, 1899, 1900, and 1903."

WHEREAS in pursuance of section 1 of the said Ordinances it was duly notified on the 24th day of March, 1911, that if no claim to the land commonly called or known as Deniyaismathehena, Ellahena, Peelagawahena, situate in the village of Marapona, in the Nawadun korale of the Ratnapura District, in the Province of Sabaragamuwa, containing in extent 3 acres and 3 roods, and shown as lot 31BL in preliminary plan 92 and in the annexed diagram, was made to John George Fraser, Special Officer appointed under section 28 of the said Ordinances, within the period of three months from the date specified in such notice, such land would be declared the property of Crown, and dealt with on account of the Crown (*vide* Notice No. 4,033):

And whereas Egoda Ambagahage Rattranhamy made claim thereto, and I, Howard Orme Fox, Special Officer appointed under section 28 of the said Ordinances, made due inquiry into such claim, I, with the consent of His Excellency the Governor, do hereby admit the claim of the said claimant to the said land, as more fully described herein below, under section 4, sub-section (1), of the said Ordinances.

Description of the Land referred to.

The land commonly called or known as Deniyaismathehena, Ellahena, Peelagawahena, situated in the village of Marapona, in the Nawadun korale of the Ratnapura District, in the Province of Sabaragamuwa, containing in extent 3 acres and 3 roods, and shown as lot 31BL in preliminary plan 92 and in the annexed diagram, and bounded as follows: on the north by Pillewehena to be declared to be the property of Warnakulasuriya Sebastian Fernando under the Waste Lands Ordinances, Deniyaismathehena to be declared to be the property of Egoda Ambagahage Epitawatte Kiri Menike under the Waste Lands Ordinances; on the east by Tunhaulehenyaya to be declared to be the property of the Crown under the Waste Lands Ordinances, Gulanehena to be declared to be the property of Kolambugamage Rattranhamy and another under the Waste Lands Ordinances; on the south by Gulanehena to be declared to be the property of Kolambugamage Rattranhamy and another under the Waste Lands Ordinances, Janagewatthehena and Gulanehena and Peelagawahena to be declared to be the property of Egoda Ambagahage Medagedera Appuhami under the Waste Lands Ordinances; on the west by Deniyaismathehena to be declared to be the property of Kuttaha Vidanelage Dingirihamy (Gan-Arachchi) under the Waste Lands Ordinances, Pillewahena to be declared to be the property of Warnakulasuriya Sebastian Fernando under the Waste Lands Ordinances.



Surveyor-General's Office,
Colombo, July 28, 1917.

Scale of 8 Chains to an Inch.
September 29, 1917.

H. O. Fox,
Special Officer.

A. H. G. DAWSON,
for Surveyor-General.

Ratnapura S. O. No. 318.

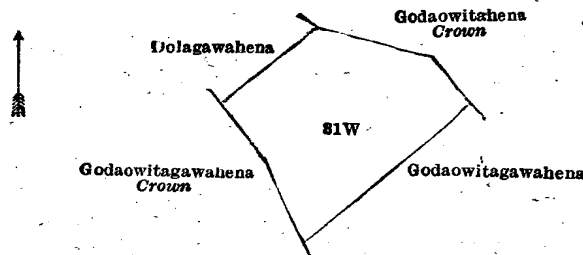
Order under Section 4, Sub-section (1), of "The Waste Lands Ordinances of 1897, 1899, 1900, and 1903," admitting Land to be Private Property.

In the matter of the land commonly called or known as Godaowitagawahena, situate in the village of Marapona, in the Nawadun korale of the Ratnapura District, in the Province of Sabaragamuwa, and of "The Waste Lands Ordinances of 1897, 1899, 1900, and 1903."

WHEREAS in pursuance of section 1 of the said Ordinances it was duly notified on the 24th day of March, 1911, that if no claim to the land commonly called or known as Godaowitagawahena, situate in the village of Marapona, in the Nawadun korale of the Ratnapura District, in the Province of Sabaragamuwa, containing in extent 5 acres and 8 perches, and shown as lot 31W in preliminary plan 92 and in the annexed diagram; and bounded as follows: on the north by Dolagawahena to be declared to be the property of Hombaduwa James de Silva Guneratne under the Waste Lands Ordinances, Godawitahena to be declared to be the property of the Crown under the Waste Lands Ordinances; on the east by Godaowitahena to be declared the property of the Crown under the Waste Lands Ordinances, Godaowitagawahena to be declared the property of Ganegamaettige Punchi Mahatmaya under the Waste Lands Ordinances; on the south by Godaowitagawahena to be declared the property of Ganegamaettige Punchi Mahatmaya under the Waste Lands Ordinances, Godaowitagawahena to be declared to be the property of the Crown under the Waste Lands Ordinances; on the west by Godaowitagawahena to be declared to be the property of the Crown under the Waste Lands Ordinances, Dolagawahena to be declared the property of Hombadura James de Silva Guneratne under the Waste Lands Ordinances.

Description of the Land referred to.

The land commonly called or known as Godaowitagawahena, situated in the village of Marapona, in the Nawadun korale of the Ratnapura District, in the Province of Sabaragamuwa, containing in extent 5 acres and 8 perches, and shown as lot 31W in preliminary plan 92 and in the annexed diagram; and bounded as follows: on the north by Dolagawahena to be declared to be the property of Hombaduwa James de Silva Guneratne under the Waste Lands Ordinances, Godawitahena to be declared to be the property of the Crown under the Waste Lands Ordinances; on the east by Godaowitahena to be declared the property of the Crown under the Waste Lands Ordinances, Godaowitagawahena to be declared the property of Ganegamaettige Punchi Mahatmaya under the Waste Lands Ordinances; on the south by Godaowitagawahena to be declared the property of Ganegamaettige Punchi Mahatmaya under the Waste Lands Ordinances, Godaowitagawahena to be declared to be the property of the Crown under the Waste Lands Ordinances; on the west by Godaowitagawahena to be declared to be the property of the Crown under the Waste Lands Ordinances, Dolagawahena to be declared the property of Hombadura James de Silva Guneratne under the Waste Lands Ordinances.



Surveyor-General's Office,
Colombo, July 28, 1917.

Scale of 8 Chains to an Inch.

A. H. G. DAWSON,
for Surveyor-General.

September 29, 1917.

H. O. FOX,
Special Officer.

LAND SALES IN THE SOUTHERN PROVINCE.

WITH reference to the notice of sale appearing in *Gazette* No. 6,906 of November 2, 1917, *re* the lease of lands for plumbago mining fixed for January 18, 1918, it is hereby notified for general information that lots 1, 3, and 5 in preliminary plan 10,640, are situated in Bentota-Walallawiti korale and not in Wellaboda pattu, as erroneously stated therein.

The Kachcheri,
Galle, December 6, 1917.

W. O. STEVENS,
for Government Agent.

LAND ACQUISITION NOTICES.

HAVING been duly directed by the Governor, with the advice of the Executive Council, acting under the provisions of "The Land Acquisition Ordinance of 1876," section 6, to take order for the acquisition of the following lands, required for a public purpose, namely, for extending the Bandarawela-Leangahawela road to Poonagala, to wit:—

Extract No. 2 of block survey preliminary plan 247. Village—Bambaragama in Kumbalwela korale of Yatikinda division.

Lot.	Name of Land.	Description.	Name of Claimant.	Extent.
255o	Broughton estate	Tea 20 years old, interplanted with some young tea 2 years old	J. A. Bell & Co.	A. R. P. 0 0 5
Extract No. 1 of block survey preliminary plan 247. Village—Bambaragama in Kumbalwela korale of Yatikinda division.				
255a	Liyangahawela estate	Tea 20 years old, interplanted with some young tea, 2 years old	Haputale Com-pany, Ltd.	0 3 27
255b	Do.	Native garden contains plantains	do.	0 0 11.50
255c	Do.	Tea 20 years old	do.	0 2 33
255d	Do.	Ditto interplanted with some young tea 2 years old	do.	0 2 28
255e	Do.	Tea 20 years old	do.	0 1 13
255f	Do.	do.	do.	0 0 9
255g	Broughton estate	Ditto interplanted with tea 2 years old and red gum trees 15 years old	J. A. Bell & Co.	0 1 34

Lot.	Name of Land.	Description.	Name of Claimant.	Extent.		
				A.	R.	P.
255h	Broughton estate ..	Patana	J. A. Bell & Co...	0	0	3
255i	Do.	Tea 20 years old	do.	0	0	14.75
255j	Do.	do.	do.	0	0	16
255k	Do.	do.	do.	0	0	35.50
255l	Do.	Ditto interplanted with some young tea 2 years old	do.	0	0	26
255m	Do.	do.	do.	0	0	16
255n	Do.	Tea 20 years old	do.	0	1	5
257	Bandarawela-Poona-gala road	New cart road	—	1	3	18
258	Do.	Cutting for new road	—	0	0	37
260	Do.	New cart road	Liyangahawela Tea Estate Company	1	2	11
261	Quarry	Public Works Department metal quarry	do.	0	2	26
268	Bandarawela-Poona-gala road	New cart road	—	1	1	5
273	Do.	do.	—	2	0	6

Extract No. 1 of block survey preliminary plan 271. Village—Ambadandegama in Kumbalwela korale of Yatikinda division.

50a	Broughton estate ..	Tea 20 years old, interplanted with some young tea 2 years old	J. A. Bell & Co.	0	0	11.50
50b	Do.	Tea 20 years old	do.	0	0	10.50
50c	Do.	Tea 20 years old, interplanted with some young tea 2 years old	do.	0	0	12
50d	Do.	do.	do.	0	0	29.50
50e	Do.	do.	do.	0	1	22
50f	Do.	do.	do.	0	0	5.50
50g	Do.	Tea 20 years old, interplanted with some young tea 2 years old	do.	0	3	23
50h	Do.	do.	do.	0	2	26
270	New Public Works Department road	Road	The proprietors of Broughton estate	4	2	24
271	Public Works Department stone quarry	Quarry	do.	0	1	22
273	Road	Road	do.	0	0	13

I hereby give public notice, as required by section 7, that the Government proposes to take possession of the lands. All persons interested in the aforesaid lands are hereby required to appear personally or by agent before me at Badulla Kachcheri on January 29, 1918, at 1 P.M., and to state the nature of their respective interests in the lands, and the amount and particulars of their claims to compensation for such interests.

Badulla Kachcheri,
December 5, 1917.

F. BARTLETT,
Government Agent.

HAVING been duly directed by the Governor, with the advice of the Executive Council, acting under the provisions of "The Land Acquisition Ordinance of 1876," section 6, to take order for the acquisition of the following lands, required for a public purpose, namely, a Public Works Department metal quarry, to wit:—

Extract No. 1 of block survey preliminary plan 311.—Kadurupokuna village.

Lot.	Name of Land.	Description.	Name of Claimant.	Extent.		
				A.	R.	P.
316l	Dikwelitalawalabima <i>alias</i> Dalukgahahena	Citronella	(1) Mahamadakalapuwage Konnehamy of Unakuruwa, (2) Abewarnapatabendige Don Mendias of ditto, (3) Mahapatabendige Issochchihami, (4) Mahamadakalapuwage Davithami, (5) Abewirawagachchige Don Samel of Seenimodera, (6) Alutpatabendige Janis Appu of Kadurupokuna, (7) ditto Dines of ditto, (8) ditto Appusinno, (9) Kaluhennedige Jasehami of ditto, (10) Lokumadakalapuwage Don Cornelis of ditto, (11) Merenchigalappattige Sinnoris of ditto, (12) ditto Sicelhami of ditto, (13) Jayasin Manachchige Hinappu of ditto, (14) Mahamadakalapuwage Dindunuhami of ditto, (15) ditto Nanhami of ditto, (16) ditto Ranehami of ditto, (17) ditto Dionis of ditto, (18) Kaluhennedige Dinohami of ditto, (19) Andrahennedige Babahami of Mawella, (20) ditto Diwunuhami of ditto, (21) ditto Don Andris of ditto	1	2	19
316m	Dalukgahahena	Metal quarry	do.	0	3	16
316n	Do.	do.	do.	0	1	24
316o	Punchidalukgahawatta	Coconut garden	do.	0	0	29
316p	Punchidalukgahawattekella	Path leading to metal quarry	do.	0	0	9.3
308b3	Dalukgahawattekella	do.	do.	0	0	4.3
317a	Punchidalukgahawatta	Chena	do.	0	0	39
317a1	Punchidalukgahawattekella	Path leading to metal quarry	do.	0	0	3
368	Godellatantirigelebima	do.	(1) Andrahennedige Adonchihami, (2) Alutpatabendige Dowanhami	0	1	25.5
308b2	Punchidalukgahawatta	Coconut garden	Abedirapatabendige Luisahami of Unakuruwa	0	0	3.1

I hereby give public notice, as required by section 7, that the Government proposes to take possession of the lands. All persons interested in the aforesaid lands are hereby required to appear personally or by agent before me at Tangalla Resthouse on January 5, 1918, at 1 o'clock in the afternoon, and to state the nature of their respective interests in the lands, and the amount and particulars of their claims to compensation for such interests.

Hambantota Kachcheri,
December 1, 1917.

W. L. MURPHY,
Assistant Government Agent.