

SUPPLEMENT

TO

The Ceylon Government Gazette,

PART III.

FRIDAY, SEPTEMBER 4, 1903.

NOTICE UNDER THE WASTE LANDS ORDINANCES, 1897, 1899, AND 1900.

TAKE notice, that unless within three months from the 4th day of September, 1903, the persons, if any, who claim any interest in the lands hereinafter mentioned or in any one or more of such lands, make claim in person or in writing to the said lands or any them or to some interest therein to the Special Officer appointed under section 28 of "The Waste Lands Ordinances, 1897, 1899, and 1900," at his office at Hill House, Mutwal, Colombo:

Such Special Officer, in pursuance of the powers vested in him by the said Ordinances, will declare by writing under his hand that the said lands or such of them, as to which no claim has been made, are the property of the Crown.

J. G. FRASER,
Special Officer.

Description of Lands referred to.

The following lots situated in the village of Kotaweraudagama in Dehiwinipalata korale of the Udukanda division, in the Province of Uva, as described in the annexed certified tracings:—

I.

Preliminary plan 48.

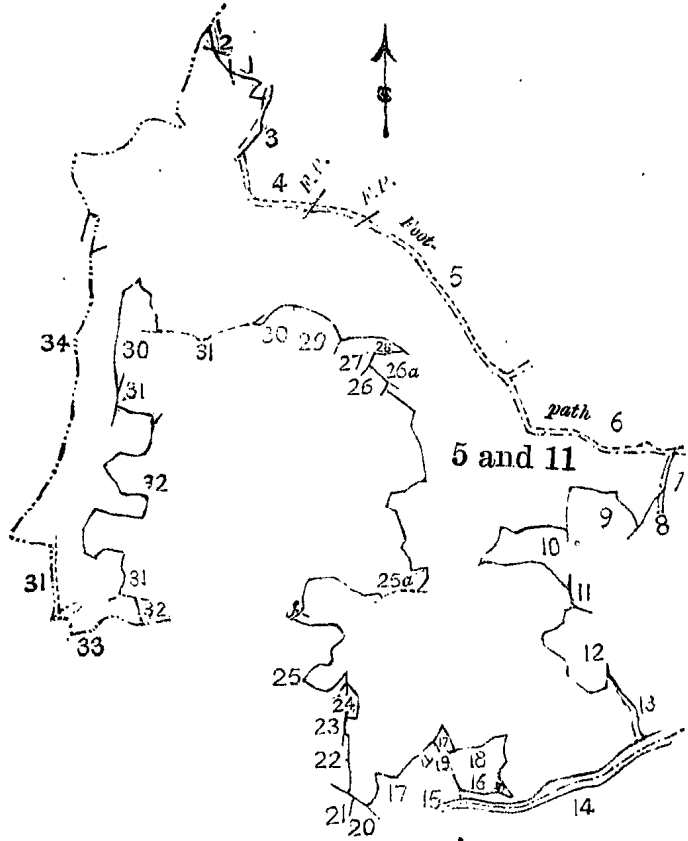
Lot.	Name of Land.	Extent.	
		A.	R. P.
5	Tumbeddapatana, Moragollepatana, Weragastennepatana, Medkandurepatana, Hompelawelagodapatana, Galulahapatana, Galferalunallepatana, Nittamaluwe-ellepatana, Hapugasketiyepatana, Wehipitikapalapatana, Kitulgahahelapatana	532	3 30
11	Dikbeddekele.	6	3 20
		539	3 10

on the north by Hapugaha-arawehena claimed by Kotawera Dewale, a footpath, Hapugaha-arawehena claimed by Kotawera Dewale, the Kokatiyagaskandura, the village limit of Kendagolla, a footpath, the village limit of Yuhala-arawa, and a footpath; on the east by the village limit of Paretota (the Nittamaluwekandura), Tumbeddekele belonging to Crown, Nitamaluwehenyaya claimed by K. M. J. Fernando and others, Habokkehenyaya *alias* Nittamaluwehenyaya claimed by K. M. J. Fernando and others, Hettiyawatta *alias* Nittamaluwehewatta claimed by K. M. J. Fernando and others, Nittamaluwe-ellehena *alias* Ellepitawattehena claimed by Kabilledowe Appuhami and others, the Nittamaluwekandura; on the south the Doolgolle-oya, Karagaha-arawa claimed by Punchirala Arachchi and others, Baddearawewatta claimed by Baddearawe Sadiris Appu, Baddearawewattehena claimed by ditto, Baddearawewattehena (T. P. 157,194), Baddearawewattehena claimed by B. Sadiris Appu and others, Nainkandureamuna belonging to Crown, Beddearawawattehena claimed by B. Sadiris Appu and others, Radagewatta (T.P. 157,195), Pathingaha-arawewattuyaya claimed by Pathingaha-arawe Kiriwante and others, Aralugaswattehena claimed by Pattiyawatte Siribadda and others, Peellearawekumbura claimed by Galwatte Punchirala and others, Peellearawehena claimed by Agatagedara Rammalhami and others, Kudagediyehena, Galwattehena, Galwattehena, Kotabogahahelchena, Himbiliyagahawattehena, Batulandehena, Elamalgodahena, and Dikbeddehena claimed by Punchirala Arachchi and others, a footpath, Kudagediyehena, Galwattehena, Kotabogahahelchena, Himbiliyagahawattehena, Batulandehena, Elamalgodahena, and Dikbeddehena claimed by Punchirala Arachchi and others, Dikbeddehena claimed by Thalawawatte Kiriwante, an ela, Honpolagodahena claimed by Galgewatte Banda and others, Hompolagodahena claimed by Thalawawatte Alutgedara Kiriwante, Hapugahaulpoteheneyaya claimed by Thalawatte Appuhami and others, a footpath, Hapugahaulpoteheneyaya claimed by Thalawatte Appuhami and others, the village limit of Kotawera Pallegama; on the west by a footpath, the village limit of Kotawera Pallegama, the village limit of Daragala, the village limit of Medagama, the village limit of Balagala, the vilage limit of Pallewela, and the limit of Yatipalata.

මේ 1903 ක්වු සැප්තැම්බ් මස 4 වෙනි දින පටන් හත්මාසයක් ඇතුළතදී මෙහි පහත දක්වන ඉඩම්වලට නොකොන්දන් එකකට නොකොන් වැඩිගණකකට යම් අයිතිවාසිකමක් තිබෙන යම් අයෙක් ඇත්නම් ඒ අග විසින් මුඩුකිම සම්බන්ධව මේ 1897, 1899 සහ 1900 ආඥාපණවලට 28 වෙනි වගන්තියේ ප්‍රකාරයට පත්කරණු ලැබූ විශේෂ මන්ත්‍රීවරයානන්තාන් සේගේ කොළම මේදර හිල් හවුස් කන්තෝරුවේදී උන්තාන්සේගේ ඉදිරිපිටට ඇවිත් පෙනීසිට කෝ ලියවිල්ලකින් එකී ඉඩම්වලට නොකොන් ඊට ඇති යම් කොටසකට කිසි අයිතිවාසිකමක් පෙන්වා සිටිනට නොසෙදුකොන්, එක් විශේෂ මන්ත්‍රීවරයානන්තාන්සේගේ ඉහතකී ආඥාපණවලින් ලැබී තිබෙන බලවල ප්‍රකාරයට, අයිතිවාසිකම් කොන්සාපු එකී ඉඩම් එක්කෝ එසින් අයිතිවාසිකමක් ගණහැරදක්වනට නොසෙදුන සැම ඉඩම් රජසන්තක ඉඩම් හැරිමට උන්තාන් මසේගේ අත්සන ඇති ලියවිල්ලකින් උන්තාන්සේ විසින් ප්‍රකාශ කරණ බව මෙහින් දැනගත යුතුයි.

ජේ. ඒ. ෆ්‍රේසර්,
විශේෂ මන්ත්‍රීවරයානන්තාන්සේග.
Uva S.O. 186--1903

தரே அமுன, வி. சாதிரின் அப்புவும் சிலபேர்களும் உரித்துபேசும் வந்தே அறுவேவத்தேகேன, நதாகேவத்த (T.P. 157,195), பத்தின்கா அறுவேக் கிரிவந்தேயும் சிலபேர்களும் உரித்துபேசும் பத்தின்கா அறுவேவத்தையாய, பட்டியவத்தே கிரிபத்தேயும் சிலபேர்களும் உரித்துபேசும் அறலுகவைத்தேகேன, கல்வத்தே புஞ்சிறுலும் சிலபேர்களும் உரித்துபேசும் பில்லே அறுவேரும் புர, அகத்தகே நறம்மல்காமியும் சிலபேர்களும் உரித்துபேசும் பில்லே அறுவேகேன, புஞ்சிறுல ஆரச்சியும் சிலபேர்களும் உரித்துபேசும் குடகெடியேகேன, கல்வத்தேகேன, கொட்டபோகா எலகேன, ஹம்பியியகாவத்தேகேன, வட்டுளந்தேகேன, எலமல்கொடகேன, திக்கவத்தேகேன, அடிபாதை, புஞ்சிறுல ஆரச்சியும் சிலபேர்களும் உரித்துபேசும் குடகெடியேகேன, கல்வத்தேகேன, கொட்டபோகா கெலகேன, ஹம்பியியகாவத்தேகேன, வட்டுளந்தேகேன, எலமல்கொடகேன, திக்கவத்தேகேன, தலப்பிலவத்தே அலுத்தகே நறக் கிரிவந்தே உரித்துபேசும் திக்கவத்தேவத்த, எல, கல்கே வத்தேவண்டாலும் சிலபேர்களும் உரித்துபேசும் ஹோம்பொலகொடகேன, தலவத்தே அறத்தகே நறக் கிரிவந்தே உரித்துபேசும் ஹோம்பொலகொடகேன, தலவத்தே அப்புகாமியும் சிலபேர்களும் உரித்துபேசும் அப்புகா உல்பொத்தேகேனயாய, அடிபாதை, தலவத்தே அப்புகாமியும் சிலபேர்களும் உரித்துபேசும் அப்புகா உல்பொத்தேகேனயாய, அடிபாதை, கொடரும்புரே அப்புகாமியும் சிலபேர்களும் உரித்துபேசும் அப்பகாத்தென்கேனயாய, கொட்டவெறப்பல்லேகமுடைய எல்லை; மேற்கு-அடிபாதை, கொட்டவெறப்பல்லேகமுடைய எல்லை, தற்கலுடைய எல்லை, மெதகமுடைய எல்லை, வலகலுடைய எல்லை, பல்லேவெலுடைய எல்லை, யட்டிப்பலாத்துடைய எல்லை.



Scale of 32 Chains to an Inch.

Situation : Kotaweraudagama village in Dehiwinipaluta korale.

Preliminary plan 48.

Lot.	Name of Land.	Extent.
		A. R. P.
5	Tumbedda, &c.	532 3 30
11	Dikbeddekele, &c.	6 3 20
		539 3 10

Surveyor-General's Office,
Colombo July 3, 1903.

Sheet M 12
1-9

P. D. WARREN,
Assistant Surveyor-General.

Preliminary plan 48.

Lot.	Name of Land.	Lot.	Name of Land.
1	Hapugaha-arawehena	19	Nainkandureamuna
2	Footpath	20	T.P. 157,195
3	Kokatiyagaskandura	21	Pattiyagaha-arawewatuyaya
4	Kendagolla village	22	Aralugaswattehena
5	Footpath	23	Pillearawekumbura
6	Footpath and village limit of Yahala-arawa	24	Pillearawehena
7	Nithamaluwekandura	25	Elamalagoda, &c.
8	Tumbeddekele	25a	Footpath
9	Nithamaluwehena	26	Dikbeddewatta
10	Habbokkehenyaya	26a	Ela
11	Hettiyawatta alias Nithamaluwewatta	27	Hompalagodahena
12	Ellapitawattehena	28	Do.
13	Nithamaluwekandura	29	Do.
14	Doolgolla-oya	30	Hapugahaulpota, &c.
15	Karagaha-arawa	31	Footpath
16	Baddearawewatta	32	Ambagahatennehenyaya
17	Baddearawewattehena	33	---
18	T. P. 157,194	34	---

Situation : Kotaweraudagama village in Dehiwinipalata korale.
Preliminary plan 48.

Lot.	Name of Land.	Extent. A. R. P.
34 ...	Baddearawatthena, &c. ...	6 2 25
	<i>Lot excluded.</i>	
37 ...	Baddearawatta ...	0 2 30

Surveyor-General's Office,
Colombo, July 3, 1903.

Sheet M 12
1-9

P. D. WARREN,
Assistant Surveyor-General.

III.

Preliminary palan 48.

Lot.	Name of Land.	Extent. A. R. P.
21 ...	Tumbeddekele ...	1 0 30

and bounded as follows: on the north and east by the Nittamaluwekandura; on the south by Hettiyawatta *alias* Nittamaluwekandura claimed by K. M. J. Fernando; on the west by Habokkehenyaya *alias* Nittamaluwehenyaya claimed by K. M. J. Fernando and others, Galparalanaellapatana belonging to Crown.

இலக்கம் 48.

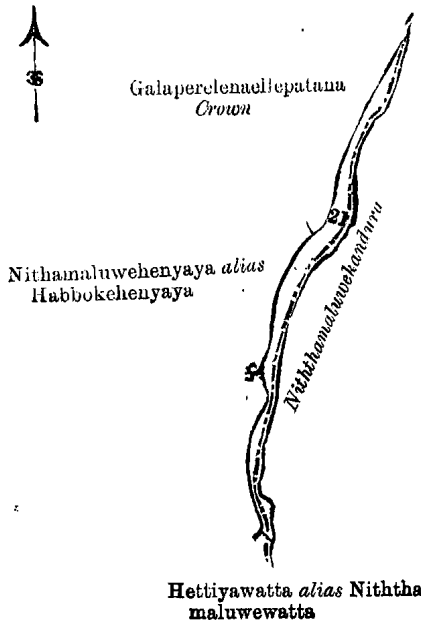
இலக்கம்.	ஒலிபெயர்.	விநியோகம். ஏ. ரூ. ப.
21 ...	தும்பட்டேக்கேலே	1 0 30

மேல் மூலம்—தெற்கு-கே. எம். ஜே. பறந்து உரித்துபேசும் ஹெட்டியா வந்த அல்லது உலுவலத்த; மேற்கு-கே. எம். ஜே. பறந்துவும் சிலபேர்களும் உரித்துபேசும் ஹெட்டியா வந்த அல்லது நித்தமலுவேக்கேளையா, அரசாட்சிக்குள்ள கலப்பெறலன, எல்லேப்பத்தன.

பிரதமபடத்து இலக்கம் 48.

குறியீடு	காணியினது பெயர்.	விநியோகம். ஏ. ரூ. ப.
21 ..	தும்பட்டேக்கேலே	1 0 30

எல்லை, வடக்கும் கிழக்கும்-நித்தமலுவேக்கேளையா; தெற்கு-கே. எம். ஜே. பறந்து உரித்துபேசும் ஹெட்டியா வந்த அல்லது உலுவலத்த; மேற்கு-கே. எம். ஜே. பறந்துவும் சிலபேர்களும் உரித்துபேசும் ஹெட்டியா வந்த அல்லது நித்தமலுவேக்கேளையா, அரசாட்சிக்குள்ள கலப்பெறலன, எல்லேப்பத்தன.



Scale of 8 Chains to an Inch.

Situation : Kotaweraudagama village in Dehiwinipalata korale.
Preliminary plan 48.

Lot.	Name of Land.	Extent. A. R. P.
21 ...	Tumbeddekele ...	1 0 30

Surveyor-General's Office,
Colombo, July 3, 1903.

Sheet M 12
1-9

P. D. WARREN,
Assistant Surveyor-General.

IV.

Preliminary plan 48.

Lot.	Name of Land.	Extent. A. R. P.
17 ...	Hapugahaulpathekele ...	0 3 0

and bounded as follows: on the north and east by Hapugahaulpotewattuyaya claimed by Talawattegedara Appuhami and others; on the south and west by Divigalawehena claimed by Godekumburegedara Appuhami and others.

මුල් සිතියම 48.

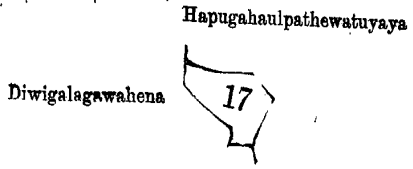
සීමිතවිසි.	ඉඩබිම් නම.	කිමිතරම.
17 ...	හපුගහලුපතේකැලේ ...	අ. රු. ප. 0 3 0

මීට මායිම්—ලඟුරට සහ නැගෙනහිරට හලාවේවත්තේගෙදර අප්පුහාමි සහ නවත් අඟ විසින් අයිතිවාසිකම් කිසික හපුගහලුපොතේවනුයාද; දකුණට සහ බස්නාහිරට ගොබේකුඹුරේගෙදරඅප්පුහාමි සහ නවත් අඟ විසින් අයිතිවාසිකම් කිසික දිවිගලාගාලේනද.

විෂයවස්තුවේ දිවියම 48.

නම.	කාණ්ඩයේ නම.	විෂයවස්තුව.
17 ...	හප්පුකාදම්පත්තේකේලේ ...	අ. රු. ප. 0 3 0

ආවේ, වැටුප්පුම් සිසිල්පුම්-තලාවෙහිදීදීකෙතර අප්පුහාමියුම් සිලපෝරුපුම් දකුණුදිසින් හප්පුකාදම්පත්තේ කේවත්තපාය ; දකුණුදිසින් මෙරුපුම්-කොදේපුම්දීදීකෙතර අප්පුහාමියුම් සිලපෝරුපුම් දකුණුදිසින්. පිළිකලාගාලේ.



Scale of 8 Chains to an Inch.

Situation : Kotaweraudagama village in Dehiwinipalata korale.

Preliminary plan 48.

Lot.	Name of Land.	Extent.
		A. R. P.
17 ...	Hapugahaulpathakele 0 3 0

Surveyor-General's Office,
Colombo, July 3, 1903.

Sheet M ¹²₁₋₉

P. D. WARREN,
Assistant Surveyor-General.