

# Ceylon Government Gazette

Published by Authority.

No. 6,919 — FRIDAY, JANUARY 11, 1918.

## Part III.—Lands.

Separate paging is given to each Part in order that it may be filed separately.

	PAGE		PAGE		PAGE
Land Settlement Notices :—		Land Sales by the Government Agents :—		Land Sales by the Settlement Officer :—	
Preliminary Notices ..	5	North-Western Province ..	—	Northern Province ..	—
Final Orders ..	8	North-Central Province ..	27	Eastern Province ..	—
Land Sales by the Government Agents :—		Province of Uva ..	28	North-Western Province ..	—
Western Province ..	—	Province of Sabaragamuwa ..	—	North-Central Province ..	29
Central Province ..	—	Land Sales by the Settlement Officer :—		Province of Uva ..	—
Southern Province ..	26	Western Province ..	—	Province of Sabaragamuwa ..	—
Northern Province ..	—	Central Province ..	—	Land Acquisition Notices ..	—
Eastern Province ..	—	Southern Province ..	29	Land Resumption Notices ..	—

### PRELIMINARY NOTICES.

#### Colombo Notice No. 6,738.

Notice under "The Waste Lands Ordinances of 1897, 1899, 1900, and 1903."

TAKE notice that unless within three months from January 11, 1918, the persons, if any, who claim any interest in the land hereinafter mentioned appear before the Assistant Government Agent of the Colombo and Negombo Districts of the Western Province, at his office in Colombo, and make claim in person or in writing to the said land or to some interest therein :

Such Assistant Government Agent, in pursuance of the powers in him vested by the said Ordinances, will declare by writing under his hand that the said land, to which no claim has been made, is the property of the Crown.

W. K. H. CAMPBELL,  
Assistant Government Agent.

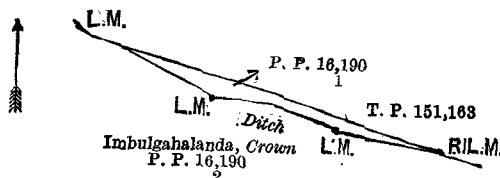
#### Description of the Land referred to.

The following lot situated in the village of Kandumulla, in Meda pattu of Siyane korale west, in the Colombo District of the Western Province, as described in the annexed diagram :—

Preliminary plan 16,190.

Lot.	Name of Land.	Extent, A. R. P.
1	Imbulgahawatta ..	0 0 24

and bounded as follows : on the north by land described in title plan No. 151,163 ; and on the south-east, south, and south-west by Imbulgahalanda, Crown.



Scale of 4 Chains to an Inch.

Surveyor-General's Office,  
Colombo, November 1, 1917.

G. K. THORNHILL,  
for Surveyor-General.

Colombo Notice No. 6,739.

Notice under "The Waste Lands Ordinances of 1897, 1899, 1900, and 1903."

TAKE notice that unless within three months from January 11, 1918, the persons, if any, who claim any interest in the lands hereinafter mentioned or in any one or more of such lands appear before the Assistant Government Agent of the Colombo and Negombo Districts of the Western Province, at his office in Colombo, and make claim in person or in writing to the said lands or any of them or to some interest therein :

Such Assistant Government Agent, in pursuance of the powers in him vested by the said Ordinances, will declare by writing under his hand that the said lands, or such of them as to which no claim has been made, are the property of the Crown.

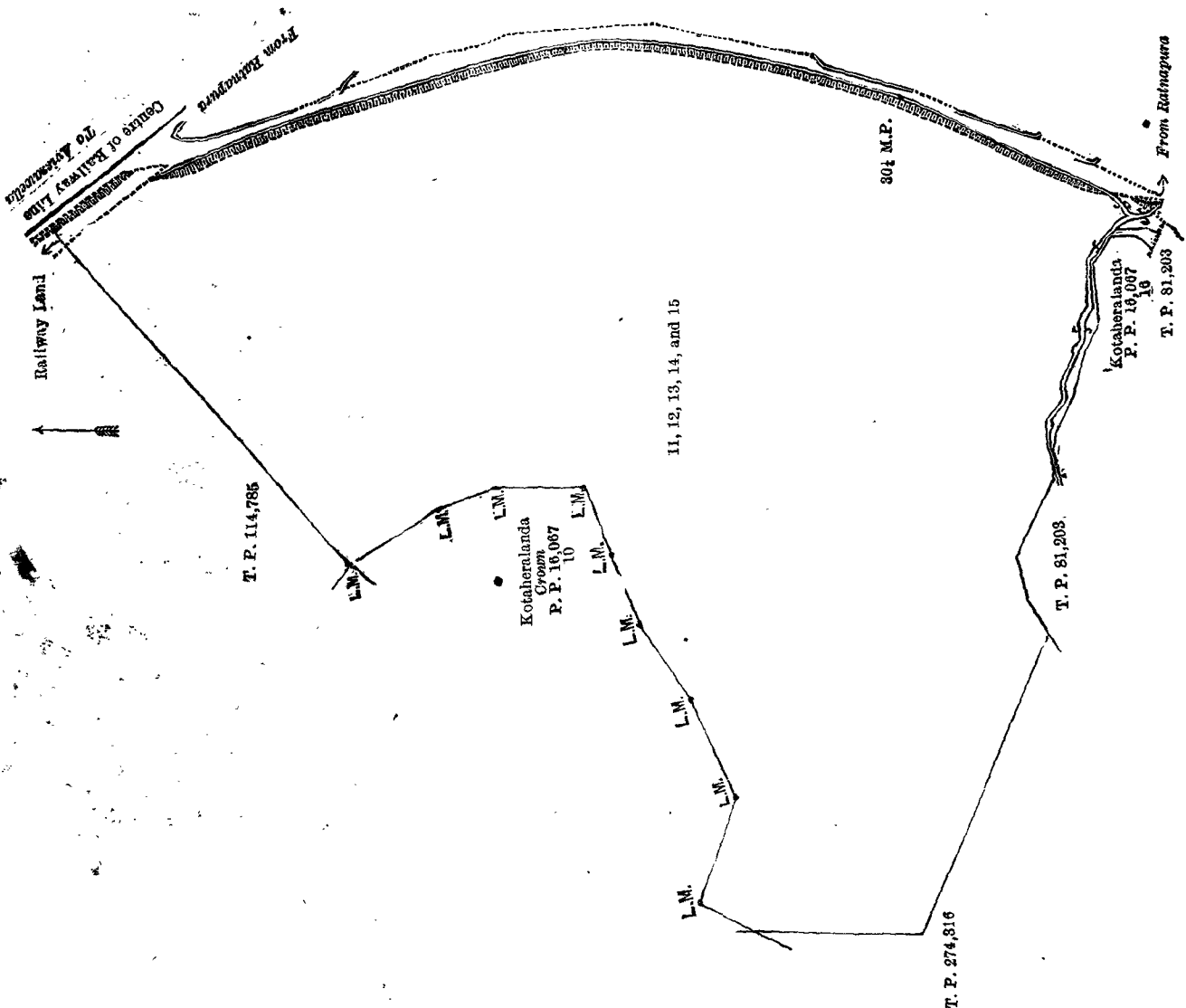
W. K. H. CAMPBELL,  
Assistant Government Agent.

Description of the Lands referred to.

The following lots situated in the village of Avissawella, in Udugaha pattu of Hewagam korale, in the Colombo District of the Western Province, as described in the annexed diagram :—

Preliminary plan 16,067.			Extent, A. R. P.
Lot.	Name of Land.		
11 ..	Kotaheralanda (reservation for a burial ground) ..	..	2 0 0
12 ..	Do. (reservation for an infectious diseases hospital) ..	..	0 2 3
13 ..	Do. (reservation for road) ..	..	1 0 6
14 ..	Do. ..	..	21 1 33.62
15 ..	Do. (reservation for Public Works Department purposes) ..	..	1 3 32
			26 3 34.62

and bounded as follows : on the north-east by railway land ; on the east by railway line from Ratnapura to Avissawella ; on the south by land depicted in title plan 81,203, Kotaheralanda claimed by Mr. C. J. A. Marshall, and land depicted in title plan 81,203 ; on the south-west by land depicted in title plan 274,316 ; on the west by land depicted in title plan 274,316, and Kotaheralanda, Crown ; and on the north-west by land depicted in title plan 114,785.



**Colombo Notice No. 6,740.****Notice under "The Waste Lands Ordinances of 1897, 1899, 1900, and 1903."**

TAKE notice that unless within three months from January 11, 1918, the persons, if any, who claim any interest in the lands hereinafter mentioned or in any one or more of such lands appear before the Assistant Government Agent of the Colombo and Negombo Districts of the Western Province, at his office in Colombo, and make claim in person or in writing to the said lands or any of them or to some interest therein :

Such Assistant Government Agent, in pursuance of the powers in him vested by the said Ordinances, will declare by writing under his hand that the said lands, or such of them as to which no claim has been made, are the property of the Crown.

W. K. H. CAMPBELL,  
Assistant Government Agent.

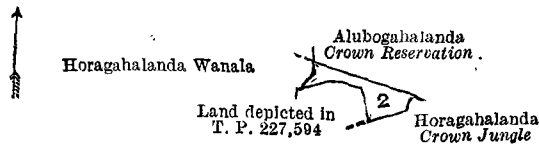
*Description of the Lands referred to.*

The following lots situated in the village of Elamalawala, in Udugaha pattu of Hewagam korale, in the Colombo District of the Western Province, as described in the annexed diagram :—

**I.—Block survey preliminary plan 63.**

Lot.	Name of Land.	Extent, A. R. P.
2	Alubogahadeniya	0 0 15

and bounded as follows : on the north by Alubogahalanda, Crown reservation ; on the east and south-east by Horagahalanda, Crown jungle ; on the south by land depicted in title plan 227,594 ; and on the west by Horagahalanda wanala claimed by Gamalajjagey Bempy.



Surveyor-General's Office,  
Colombo, October 2, 1917.

Scale of 4 Chains to an Inch.

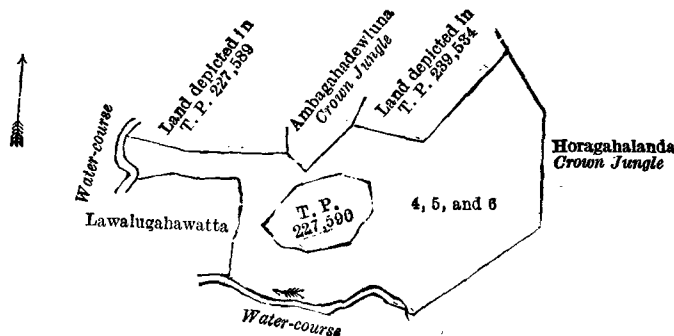
C. R. LUNDIE,  
for Surveyor-General.

**II.—Block survey preliminary plan 63.**

Lot.	Name of Land.	Extent, A. R. P.
4	Lawalugahawatta	0 0 32
5	Do.	0 2 14
6	Alubogahalanda	1 0 34

2 0 0

and bounded as follows : on the north by land depicted in title plan 227,589, Ambagahadewluna, Crown jungle, and land depicted in title plan 239,534 ; on the east and south-east by Horagahalanda, Crown jungle ; on the south by a water-course ; and on the west by Lawalugahawatta settled on Gamalachchage Sinchi Nona of Elamalawala and water-course.



Surveyor-General's Office,  
Colombo, October 2, 1917.

Scale of 4 Chains to an Inch.

C. R. LUNDIE,  
for Surveyor-General.

**Puttalam Notice No. 6,741.****Notice under "The Waste Lands Ordinances of 1897, 1899, 1900, and 1903."**

TAKE notice that unless within three months from January 11, 1918, the person, if any, who claim any interest in the lands hereinafter mentioned or in any one or more of such lands appear before the Assistant Government Agent of the Puttalam and Chilaw Districts of the North-Western Province, at his office in Puttalam, and make claim in person or in writing to the said lands or any of them or to some interest therein :

Such Assistant Government Agent, in pursuance of the powers in him vested by Ordinance No. 1 of 1897, will declare by writing under his hand that the said lands, or such of them to which no claim has been made, are the property of the Crown.

W. E. WAIT,  
Assistant Government Agent.

*Description of the Lands referred to.*

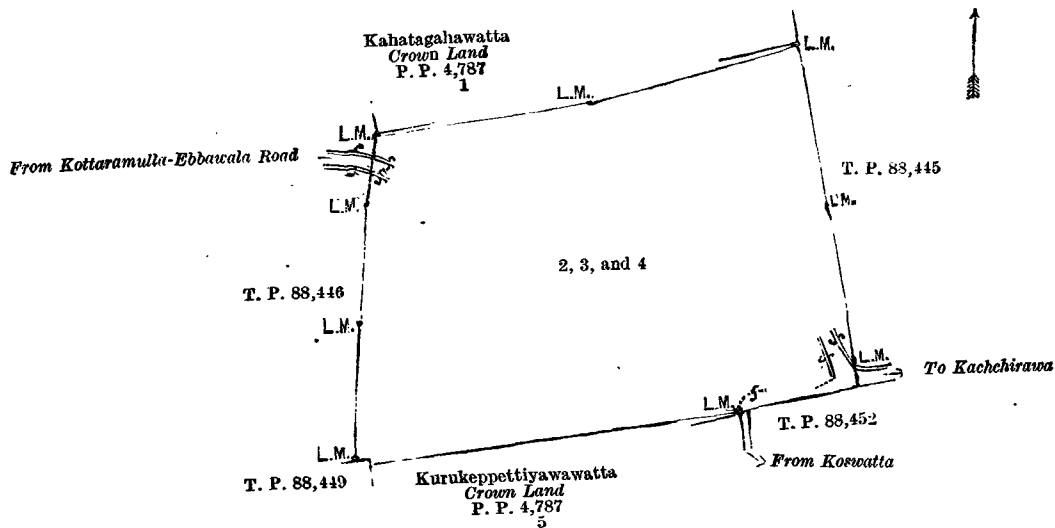
The following lots situated in the village of Paluwelgala, in Meda palata of Pitigal korale south, in the District of Chilaw of the North-Western Province, as described in the annexed diagram :—

**Preliminary plan 4,787.**

Lot.	Name of Land.	Extent, A. R. P.
2	Dawatagahakele	2 1 24
3	Gansabhawapara (road)	0 1 26
4	Dawatagahakele	3 3 29

6 2 39

and bounded as follows : on the north by Kahatagahawatta, Crown land encroached by the heirs of A. Karonisa Henaya ; on the east by land described in title plan 88,445 and road to Kachehirawa ; on the south by lands described in title plans 88,452 and 88,449 and Kurupepettiyawawatta, Crown land encroached by Annamalai Chetty of Madampe ; and on the west by land described in title plan 88,446 and road from Kottaramulla-Ebbawala road.



Surveyor-General's Office,  
Colombo, October 31, 1917.

Scale of 4 Chains to an Inch.

G. K. THORNHILL,  
for Surveyor-General.

## FINAL ORDERS.

### Kalutara S. O. No. 3.

#### Order under Section 2 of "The Waste Lands Ordinances of 1897, 1899, 1900, and 1903," declaring Lands to be Crown Property.

In the matter of the lands commonly called or known as Halwalamukalana, Halwalakele, &c., situate in the village of Gulawita, in the Walallawiti pattu of the Pasdun korale west of the Kalutara District, in the Western Province, and of "The Waste Lands Ordinances of 1897, 1899, 1900, and 1903."

THE notice required by section 1 of "The Waste Lands Ordinances of 1897, 1899, 1900, and 1903," having been duly published in manner prescribed by that section in respect of the above-named lands (*vide* Notice No. 6,444), and no claim having been made to the said lands or to any interest therein within the period of three months from the date specified in the said notice, I, Norman Albert Hampton, Special Officer appointed under section 28 of the said Ordinances, under and by virtue of the powers vested in me in that behalf by section 2 of the said Ordinances, do hereby on this 31st day of October, 1917, order and declare that the said lands, as more fully described herein below, situate in the village of Gulawita, in the Walallawiti pattu of the Pasdun korale west of the Kalutara District, in the Western Province, and shown as lots 1, 1A, 1D, 1O, 1Q, 1 $\frac{1}{2}$ , 4 $\frac{1}{2}$ , 10A, 11, 11A, 11F, 11G, 11I, 32A, 56 $\frac{1}{2}$ , 60 $\frac{1}{2}$ , 96B, 98, 113 $\frac{1}{2}$ , 114 $\frac{1}{2}$ , 118 $\frac{1}{2}$ , 119 $\frac{1}{2}$ , 120 $\frac{1}{2}$ , 132 $\frac{1}{2}$ , 136 $\frac{1}{2}$ , 140A, 142C, 157, 158, 159, 160, 161, 162, 163, 164, 165, 166, 167, 168, 169, 170, 171, 172, 172 $\frac{1}{2}$ , 173, 47A in preliminary plan 89 and in the annexed diagram, and containing in extent 2,524 acres 3 roods and 32 perches, are the property of the Crown.

#### Description of the Lands referred to.

The following lots situated in the village of Gulawita, in the Walallawiti pattu of the Pasdun korale west of the Kalutara District, in the Western Province, and described in the annexed diagram :—

#### Preliminary plan 89.

Lot.	Name of Land.	Extent, A. R. P.	Lot.	Name of Land.	Extent, A. R. P.
1	Halwalamukalana	1,089 1 28	96B	Niyanapalawedeniya (reservation for road)	.. 0 0 34
1A	Halwalakele	.. 0 1 2	98	Raththagoda-atmaga	.. 0 2 15
1D	Pelagahahena (reservation for road)	0 0 7	113 $\frac{1}{2}$	Kospelahenepitakattiya (reservation for road)	0 0 2
1O	Nianpalawe (do.)	0 0 8	114 $\frac{1}{2}$	Do. (do.)	0 0 11
1Q	Stream	.. 0 0 9	118 $\frac{1}{2}$	Do. (do.)	0 0 3
1 $\frac{1}{2}$	Halwalakele-atmaga (reservation for road)	.. 0 0 7	119 $\frac{1}{2}$	Do. (do.)	0 0 16
4 $\frac{1}{2}$	Ambagahawattedeniya (do.)	0 0 4	120 $\frac{1}{2}$	Do. (do.)	0 0 4
10A	Damburapagodadeniya (do.)	0 0 37	132 $\frac{1}{2}$	Do. (do.)	0 0 11
11	Peniwalmukalana	1,397 0 30	136 $\frac{1}{2}$	Kospelahene-atmaga (reservation for road)	.. 0 0 6
11A	Do. (reservation for road)	.. 0 0 10	136 $\frac{1}{2}$	Do. (do.)	0 0 3
11F	Do. (do.)	0 0 15	140A	Galapitagalehena (reservation for footpath)	.. 0 0 17
11G	Do. (do.)	0 0 9	142C	Do. (reservation for road)	.. 0 0 2
11I	Do. (do.)	0 0 9	157	Gansabhawa road	.. 5 2 37
32A	Lulamulledeniya (do.)	0 0 17	158	Neluketiye-dola	.. 0 2 38
56 $\frac{1}{2}$	Peragahakumburepitakattiya (reservation for road)	.. 0 0 12	159	Udawattedola	.. 0 3 17
60 $\frac{1}{2}$	Kanassakumburepitakattiya (reservation for road)	.. 0 0 10			

Lot.	Name of Land.	Extent, A. R. P.	Lot.	Name of Land.	Extent, A. R. P.
160	Maha-ela	6 0 14	170	Peragahahenedola	0 3 14
161	Banduragodadola	0 1 16	171	Hathlagedola	0 3 8
162	Iriyagahadola	0 3 10	172	Bulathgulana	0 0 29
163	Puhulkepuadola	4 2 30	172½	Footpath from Gulawita to Meegaha-	
164	Lulamulladola	1 1 32	tenna	0 1 21	
165	Amunawaladola	4 3 35	173	Pelagahahenedola	0 2 8
166	Udumulladola	1 0 0	47A	Pelagahahena (reservation for road)	0 0 24
167	Part of Imaladola	0 2 21			
168	Kaludewaladola	4 3 39			
169	Dola	0 2 21			2,524 3 32

and bounded as follows: on the north by the village limit of Dodampepitiya, part of Imedola, the village limit of Dodampepitiya; on the east by the boundary of Pasdun korale east, the village limit of Makalandsawa, the village limit of Magurumaswila; on the south by the village limit of Kaladora, the village limit of Yagirila; on the west by the village limit of Yagirila and the village limit of Matugama.

NOTE.—The following lots lying within the above boundaries are excluded from this order, and their aggregate acreage of 454 acres 2 roods and 29 perches, is not included in the acreage of 2,524 acres 3 roods and 32 perches given above:—

## Preliminary plan 89.

Lot.	Name of Land.	Extent, A. R. P.	Lot.	Name of Land.	Extent, A. R. P.
A 1B	Halwalakele	1 0 18	A 29	Ketakerellagahawattepitakattiya and Dangahawelaowita (T. P. 323,539)	1 0 8
A 1C	Part of T. P. 208,134	0 1 8	A 30	Minipitiyawatta <i>alias</i> Paththiniawatta	2 1 7
A 1E	Parts of T. Ps. 208,134, 208,135	0 1 10	A 31	Lulamullapitakattiya (T. P. 312,939)	1 0 38
A 1F	Part of T. P. 208,135	0 0 24	A 31½	Part of T. P. 218,717	0 1 6
A 1G	Halwalakele	1 0 18	A 32	Lulamulledeniya (T. P. 324,579)	1 0 2
A 1H	Do.	1 0 4	A 33	Minipitiyawattepitakattiya (T. P. 307,876)	0 1 34
A 1I	Do.	1 0 11	A 34	Wedigewatta	1 3 36
A 1J	Do.	1 0 13	A 35	Do.	0 1 39
A 1K	Do.	2 0 12	A 36	Do.	0 1 34
A 1S	Do.	1 0 25	A 37	Lulamulleowita (T. P. 317,428)	0 2 33
A 1T	Do.	1 0 26	A 37½	Part of T. P. 218,717 (reservation for road)	0 0 17
A 1½	Do.	0 2 17	A 38	Ilukwattepitakattiya (T. P. 323,541)	0 1 14
A 1¼	Halwalakele-atmaga, T. P. 308,239	0 3 30	A 39	Ilukwatta and Godaudawatta	3 1 13
A 2	Godawita, &c.	23 0 14	A 40	Ilukwatta	0 1 21
A 3	Godawitadeniya (T. P. 306,081)	1 3 28	A 41	Millagahawatta (T. P. 307,868)	0 0 38
A 4	Ambagahawattedeniya (T. P. 308,240)	0 3 2	A 42	Do.	0 1 23
A 5	Damburuppagoda-aswedduma (T. P. 308,241)	3 1 31	A 43	Kajugahawalaowita (T. P. 308,245)	1 0 1
A 6	Hikgahawattepaththiya (T. P. 307,878)	0 3 31	A 44	Annasigalahena (T. P. 260,767)	1 2 0
A 7	Hikgahawatta	0 3 9	A 44A	Annasigalahena (reservation for stream) (T. P. 323,831)	0 2 28
A 8	Hikgahawattapitakattiya (T. P. 307,877)	0 1 15	A 45	Paththiniyawagawatta (T. P. 323,659)	1 1 31
A 9	Manawatta (T. P. 308,242)	0 2 35	A 45A	Do.	1 2 17
A 10	Damburupagodadeniya	2 2 33	A 46	T. Ps. 208,131, 208,132, 208,133	6 1 39
A 11B	Peniwalumukalana	0 3 33	A 47	Parts of T. Ps. 208,134, 208,135	2 3 3
A 11C	Lulamullehena (T. P. 324,580)	0 2 16	A 48	Pelagahahenaowita	0 1 20
A 11D	Peniwalumukalana	1 0 28	A 49	Ambagahawatteowita (T. P. 309,368)	0 2 21
A 11E	Do.	1 0 18	A 50	Millagahawattedeniya	0 0 37
A 11H	Do.	0 0 21	A 51	Nahitiyawatta	0 2 23
A 11J	Do.	1 0 21	A 52	Paragahakumburekalawita	0 0 24
A 11K	Do.	1 0 7	A 53	Meegahawatta (T. P. 312,932)	1 0 25
A 11L	Do.	1 0 12	A 54	Weliowita	0 1 23
A 11M	Do.	1 0 8	A 55	Paragahawatta	0 2 6
A 11N	Do.	1 1 24	A 56	Do.	1 0 33
A 11O	Part of T. P. 218,999	0 0 9	A 56½	Paragahakumburepitakattiya (T. P. 306,082)	0 2 5
A 12	Udakumburuyaya, T. Ps. 211,707, 211,708, &c.	248 3 16	A 57	Indigodawatta (T. P. 308,246)	0 1 14
A 13	Damburuppagoda-asweddumapitakattiya (T. P. 308,243)	1 1 32	A 58	Kannassekumbura	0 1 39
A 14	Ambagahawattepitakattiya (T. P. 323,538)	0 1 37	A 59	Paragahaudumulleowita	0 2 2
A 15	Ambagahawatta	1 1 38	A 60	Kannassekumburapitakattiya	0 1 23
A 16	Do. (T. P. 312,155)	0 3 39	A 61	Kalugalahenewatta	0 1 19
A 17	Unapandurewatta <i>alias</i> Ambagahawatta	1 0 1	A 62	Kalugalawattepitakattiya (T. P. 308,247)	0 1 4
A 18	Ambagahawatta	0 2 2	A 63	Kalugalewatta	0 1 32
A 19	Do.	0 2 37	A 64	Usoowita	1 1 32
A 20	Dolabodaowita and Tundolekumbura	1 3 21	A 65	Kekunagahawattapitakattiya (T. P. 317,169)	0 3 5
A 21	Pelangahaudumullepitakattiya (T. P. 308,244)	0 3 9	A 66	Duwewatta	0 1 1
A 22	T. P. 237,557	1 2 12	A 67	Kalugalawattepitakattiya	0 0 34
A 23	Pelangahawatta	1 1 13	A 68	Kalugalawatta	0 2 4
A 24	Pashaulewatta (T. P. 306,079)	0 1 14	A 69	Kalugalahenepitakattiya (T. P. 308,248)	0 2 14
A 25	Ambagahakumbura (T. P. 309,882)	0 3 28	A 70	Kalugalawattepaththiya	0 0 34
A 26	Keliganaduweewatta <i>alias</i> Siyambalagahawatta	0 3 34	A 71	Duwewatta	1 0 18
A 27	Siyambalagahawattepitakattiya (T. P. 323,540)	0 1 0	A 72	Jambugahawattepaththiya	0 1 36
A 28	Ketakerellagahawatta and Ketakerellagahawattepitakattiya	2 3 33	A 73	Ambagahapaththiya	0 1 26
			A 74	Ambagahawatta	1 1 37

Lot.	Name of Land.	Extent, A. R. P.	Lot.	Name of Land.	Extent, A. R. P.
A 75	Ambagahawattepaththiya	0 1 1	A 122	Andimullewatta (T. P. 307,875)	1 0 4
A 76	Ambagahawatta	0 3 2	A 123	Kurulupaluwakumburekalawita	0 0 16
A 77	Puhuwalagodellawatta (T. P. 306,083)	0 0 38	A 124	Millagahawatta (T. P. 317,426)	0 3 7
A 78	Wattebodakattiya (T. P. 323,542)	0 0 33	A 125	Part of T. P. 151,134	0 1 3
A 79	Mahagederawatta	0 1 25	A 126	Dodangahawatta	2 3 22
A 80	Gamegederawatta, &c.	16 0 14	A 127	Dodangahawattegodella	0 2 1
A 81	Wattebodakumburekalawita	0 0 9	A 128	Amuwattedeniya (T. P. 315,466)	1 2 25
A 82	Wattebodapaththiya (T. P. 323,547)	0 0 39	A 129	Kospelahena-atmagewatta	0 0 39
A 83	Peravitanegeewatta	0 2 4	A 130	Do. (T. P. 312,079)	0 0 39
A 84	Mādugahawatta	0 1 16	A 131	Kospelahenepitakattiya (T. P. 306,088)	0 0 34
A 85	Ganagederawatteowita	0 0 26	A 132	Do. (T. P. 308,250)	0 2 38
A 86	Ganagederawattepitakattiya	0 1 26	A 133	Neluketiyeppaththiya	0 1 7
A 87	Do.	0 3 39	A 134	Tiththalabugodawatta	1 2 20
A 88	Ganagederawattepitakattiya (T. P. 314,301)	0 0 31	A 135	Neluketiyeppaththiya (T. P. 323,553)	0 0 28
A 89	Karawketiyedumulla	0 3 21	A 136	Kospelahene-atmaga (T. P. 312,959)	1 1 8
A 91	Dodanagahawatta	1 1 17	A 137	Neluketiya-atmagawatta (T. P. 306,089)	0 1 37
A 91A	Do.	0 2 4	A 138	Neluketiya-atmaga	0 2 28
A 92	Karawketiyakumburewatta (T. P. 312,080)	0 1 19	A 139	Neluketiyaowita	0 2 7
A 93	Part of T. P. 218,998	0 1 30	A 140	Part of T. P. 276,548	2 1 23
A 94	Karawketiyekumbureowita	0 3 18	A 141	Udakumburepillewa	0 1 12
A 95	Ambagahawiteppaththiya	0 1 8	A 142	Galapitagawatta	0 2 37
A 97	Ambagahakumburepitakattiya (T. P. 317,170)	0 2 10	A 142A	Part of T. P. 276,548	0 0 26
A 99	Weliowitapaththiya	0 0 39	A 142B	Do.	0 0 9
A 100	Weliowitawatta	0 1 0	A 143	Neluketiyeppaththiya	0 2 21
A 101	Wahalugodakumbureppaththiya	0 1 26	A 144	Waragoda-atmagewatta	0 1 33
A 102	Wattebodapaththiya	0 0 26	A 146	Galapitagawatta	0 1 20
A 103	Ambalanduweowita	0 1 17	A 147	Udakumbureppaththiya (T. P. 312,078)	0 0 12
A 104	Wahalugodawatta	0 2 30	A 148	Ambagahawatta	1 2 24
A 105	Galketiyeppaththiya	0 3 10	A 149	Ambagahawattapitakattiya (T. P. 313,028)	0 3 35
A 106	Galketiyeppaththiya (T. P. 308,238)	0 0 36	A 150	Wattabodapaththiya	0 0 33
A 107	Mahakumburegodapitakattiya (T. P. 323,610)	0 2 18	A 151	Neluketiyeppaththiya	0 1 8
A 108	Galgodewatta (T. P. 306,084)	0 2 19	A 152	Kankanangewatta and Elakakayawatta	3 0 11
A 109	Damatagalawatta	0 0 26	A 153	Elakakayawatta	0 2 2
A 110	Ambagahawattepitakattiya (T. P. 308,251)	0 1 39	A 154	Berugodawatta	0 2 35
A 111	Kendagahaowitewatta	0 0 22	A 155	Do.	0 1 14
A 112	Kospelahenewatta	1 0 17	A 156	Do.	0 0 25
A 113	Kospelahenepitakattiya (T. P. 308,249)	1 0 24	B 1L	(Niyanaapalawedeniya) part of T. P. 211,578	0 1 13
A 114	Do. (T. P. 306,085)	0 1 2	B 1M	Part of T. P. 211,578	0 0 9
A 115	Ambagahawatta	3 2 38	B 1N	Do.	0 3 20
A 115½	Pelangahawatta	0 0 9	B 1P	Do.	0 0 26
A 116	Rathambalagahakanatta	2 3 5	B 1R	Do.	1 1 8
A 117	Neluketiyeppaththiya	0 0 20	B 96	Do.	3 2 25
A 118	Kospelahenepitakattiya (T. P. 306,086)	0 0 34	B 96A	Niyanaapalawedeniya	0 3 25
A 119	Do. (T. P. 306,087)	0 0 30	B 96C	Do.	0 3 11
A 120	Do. (T. P. 307,880)	0 2 28	90	Part of T. P. 140,684	5 0 22
A 121	Andimullewatta (T. P. 307,879)	1 2 12	145	Bandiragoda	1 2 39
					454 2 29

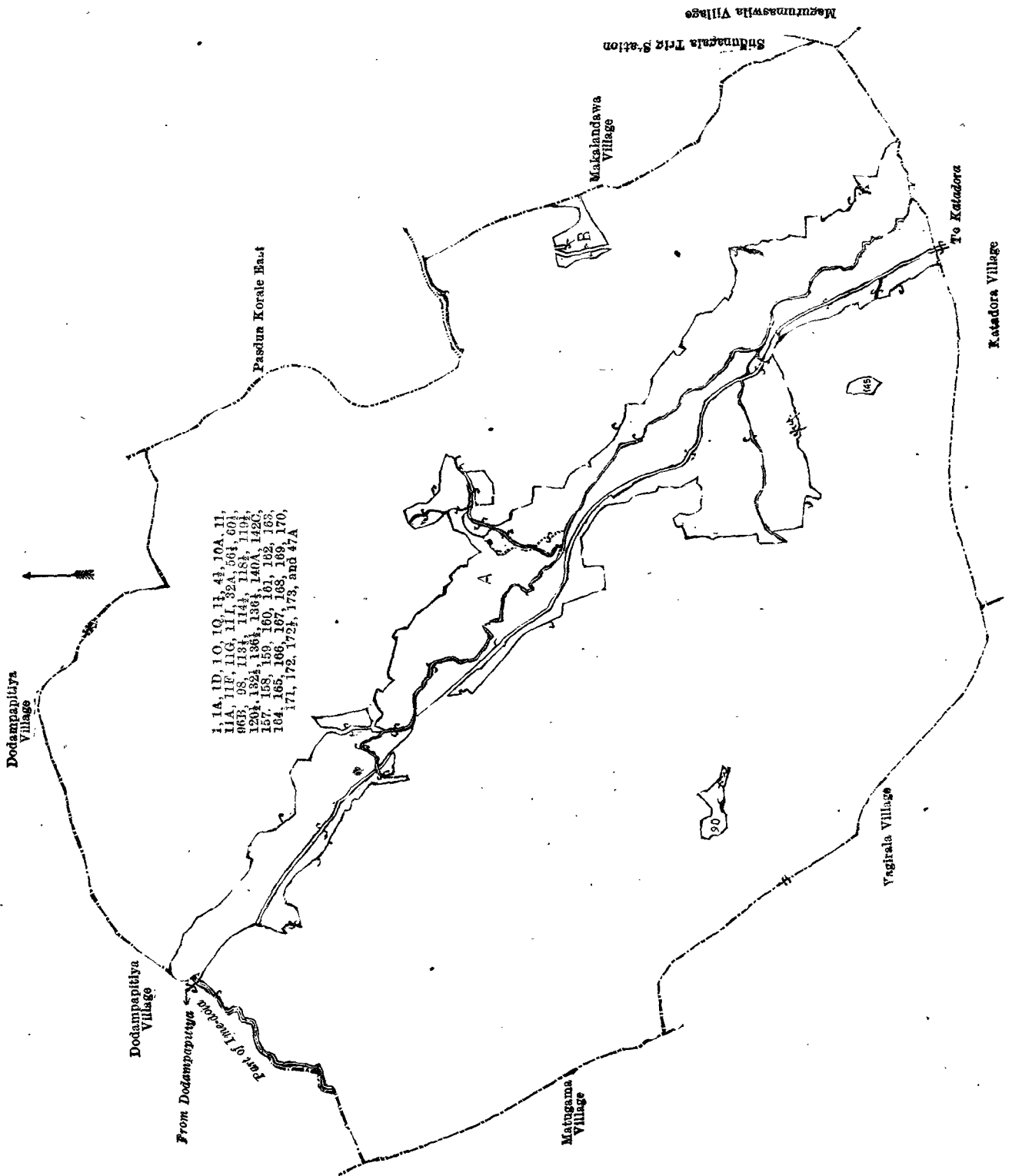
[For Diagram see page 11.]

#### Kalutara S. O. No. 4.

#### Order under Section 2 of "The Waste Lands Ordinances of 1897, 1899, 1900, and 1903," declaring Lands to be Crown Property.

In the matter of the lands commonly called or known as Elakanda (reservation for paddy field), Omaththaduwadolakele (reservation for stream), &c., situate in the village of Lewanduwa, in the Walallawiti pattu of the Pasdun korale west of the Kalutara District, in the Western Province, and of "The Waste Lands Ordinances of 1897, 1899, 1900, and 1903."

THE notice required by section 1 of "The Waste Lands Ordinances of 1897, 1899, 1900, and 1903," having been duly published in manner prescribed by that section in respect of the above-named lands (*vide* Notice No. 6,443), and no claim having been made to the said lands or to any interest therein within the period of three months from the date specified in the said notice, I, Norman Albert Hampton, Special Officer appointed under section 28 of the said Ordinances, under and by virtue of the powers vested in me in that behalf by section 2 of the said Ordinances, do hereby on this 9th day of November, 1917, order and declare that the said lands, as more fully described herein below, situate in the village of Lewanduwa, in the Walallawiti pattu of the Pasdun korale west of the Kalutara District, in the Western Province, and shown as lots 1A, 1B, 1E, 1F, 1G, 3, 7, 91, 92, and 93 in preliminary plan 70 and in the annexed diagram, and containing in extent 59 acres 3 roods and 5 perches, are the property of the Crown.



Surveyor-General's Office,  
Colombo, May 3, 1917.

Scale of 32 Chains to an Inch.

October 31, 1917.

N. A. HAMPTON,  
Special Officer.

A. H. G. DAWSON,  
for Surveyor-General.

*Description of the Lands referred to.*

The following lots situated in the village of Lewanduwa, in the Wallawiti pattu of the Pasdun korale west of the Kalutara District, in the Western Province, as described in the annexed diagram:—

Preliminary plan 70.

Lot.	Name of Land.	Extent, A. R. P.	Lot.	Name of Land.	Extent, A. R. P.
1A	Elakanda (reservation for paddy field)	1 1 8	3	Dippitiyakanda	21 0 12
1B	Omaththaduwadolakele (reservation for stream)	3 3 6	7	Mandagalakanda	34 2 13
1E	Elakanda (reservation for paddy field)	0 3 20	91	Lewanduwa-Pannila road	6 0 16
1F	Do.	11 3 11	92	Lewanduwa-ela (part of)	2 3 34
1G	Omaththaduwadola	0 1 39	93	Part of Welipenna-ganga	6 3 6
					89 3 5

and bounded as follows : on the north by the village limit of Welipenna ; on the east by the village limit of Welipenna, the village limit of Pannila ; on the south by part of Duwa-ela (the village limit of Kanana), part of Lewanduwa-ela (the village limit of Kanana) ; on the west by part of Welipenna-ganga.

NOTE.—The following lots lying within the above boundaries are excluded from this order, and no part of their aggregate acreage of 702 acres 1 rood and 15 perches is included in the acreage of 89 acres 3 roods and 5 perches given above :—

## Preliminary plan 70.

Lot.	Name of Land.	Extent, A. R. P.	Lot.	Name of Land.	Extent, A. R. P.
A 1	Elakanda (part of T. P. 280,509) ..	39 3 0	A 24	Kohilawela, Millagahawattepita-kattiya, &c. (T. Ps. 62,772, 62,771, 62,770, 175,395, 184,667, and parts of T. Ps. 75,722, 63,943, 184,669, 62,762, 75,709, 62,720, 62,773, 75,716, 75,715, 75,714, 75,712, 75,711, 75,713, 184,668, 184,666, 75,710, 141,867, 133,506, 95,254, and 70,942) ..	56 0 35
A 1C	Do. ( do. ) ..	1 0 32	A 25	Pallegodawatta (parts of T. Ps. 95,254 and 62,762) ..	0 3 26
A 1D	(T. P. 288,722) Omaththaduwaudumulla ..	0 1 34	A 26	Pallegodawatta <i>alias</i> Alutwatta (parts of T. Ps. 95,254 and 75,709) ..	3 0 23
A 2	Mahalewanduveduwa (part of T. P. 75,710) ..	0 2 30	A 27	Gallindagodawatta (parts of T. Ps. 62,720, 70,942, 75,708, 75,733, and 133,506) ..	8 3 16
A 3A	Mahalewanduwa (part of T. P. 18,466) ..	0 0 11	A 27½	Moonamalgahawattapitakattiya (parts of T. Ps. 75,733 and 75,708) ..	1 0 39
A 3B	Do. ( do. ) ..	0 0 19	A 28	Gallindugodawatta (parts of T. Ps. 135,642, 133,506, 141,867, 62,720, 70,942, and 75,733) ..	14 3 3
A 3C	Beligahawatta (parts of T. Ps. 184,669 and 184,670) ..	0 0 27	A 29	Wekkapinnaowita, Gallindagodawilla, &c. (parts of T. Ps. 135,642, 75,733, and 75,708) ..	18 3 12
A 3D	Horaketiyegoda and Kandewatte-atmaga (parts of T. Ps. 184,671, 143,613, and 174,453) ..	0 3 33	A 30	Kalutennaowita, &c. (parts of T. Ps. 75,708 and 153,680) ..	6 0 27
A 4	Beliwattepitakattiya, Beligahawatta, &c. (parts of T. Ps. 184,668, 184,669, 184,670, 184,671, 174,453, 143,613, and 62,773) ..	6 1 3	A 31	Gankandewita (part of T. P. 75,703) ..	0 1 15
A 5	Udumullewatta (T. P. 323,773) ..	0 1 16	A 32	Gankandewita ( do. ) ..	0 2 18
A 5½	Mandagalakanda (T. P. 308,220) ..	0 0 8	A 33	Moonamalgahawatta (parts of T. Ps. 87,382 and 136,181) ..	0 1 23
A 6	Do. ( do. ) ..	4 2 36	A 34	Moonamalgahawatta (part of T. P. 75,704) ..	14 0 17
A 7F	Ampatiyawatta (part of T. P. 95,620) ..	0 0 24	A 35	Asweddumeowita, Keenagahaowita (part of T. P. 87,382) ..	0 1 13
A 7H	Mandagalakandeatmaga (part of T. P. 218,928) ..	0 0 3	A 36	Wannapolagodawatta (part of T. P. 56,758) ..	5 3 1
A 7½	Mandagalakanda (T. P. 308,219) ..	0 3 7	A 38	Kohilawilaowita (parts of T. Ps. 62,720 and 75,707) ..	5 0 21
A 7¼	Do. (T. P. 313,007) ..	1 0 37	A 40	Pallegodawatta <i>alias</i> Morantuduwe-kele (parts of T. Ps. 75,713, 56,760, and 75,265) ..	0 1 20
A 7½	Do. (part of T. P. 95,620) ..	0 3 15	A 41	Vidanagewatta (part of T. P. 75,719) ..	0 1 1
A 7¼	Do. (T. P. 315,463) ..	3 0 35	A 42	Do. ..	0 0 23
A 8	Do. (T. P. 264,363 and parts of T. Ps. 244,789, 157,103, and 265,680) ..	6 3 16	A 43	Do. (part of T. P. 75,717) ..	0 0 32
A 8½	Do. (T. P. 276,258) ..	5 0 34	A 44	Thumbagodellewatta (part of T. P. 56,880) ..	0 0 33
A 8¾	Do. (T. P. 306,071) ..	0 1 17	A 45	Muththettuwattepitakattiya (part of T. P. 62,730) ..	0 1 32
A 9	Berawagodawatta (part of T. P. 75,773) ..	2 3 27	A 46	Gorakgodaduwegawatta, &c. (parts of T. Ps. 63,214 and 75,749) ..	15 3 34
A 10	Do. <i>alias</i> Godapangahawatta ..	0 3 16	A 47	Acharigewatta (parts of T. Ps. 76,796, 213,064, and 63,214) ..	0 2 1
A 11	Ketakerellagahawatta, Parana-watta (parts of T. Ps. 75,745, 75,746, 76,795, and 190,198) ..	9 2 20	A 48	Holling Bourne estate (parts of T. Ps. 63,214, 76,796, and 213,064) ..	9 1 17
A 12	Godaporagahawatta, Arachchige-watta (T. P. 265,645 and parts of T. Ps. 265,680 and 157,103) ..	0 3 23	A 49	Elakanda-atmaga (T. Ps. 251,937, 261,440, and parts of T. Ps. 256,330 and 63,214) ..	2 2 1
A 13	Dolagawawatta (parts of T. Ps. 244,789, 265,680, 244,788, and 157,103) ..	1 2 8	A 50	Bopaththiyagodella (parts of T. Ps. 63,213 and 63,209) ..	1 0 1
A 14	Mandagalakanda, Paulakattiya, Dolagawawatta (parts of T. Ps. 244,788, 210,459, and 157,103) ..	2 0 12	A 51	Bopaththiyawatta (parts of T. Ps. 63,209, 63,212, and 63,214) ..	1 0 0
A 15	Pallegodawatta, Alutwatta, &c. (T. P. 218,919 and parts of T. Ps. 157,103, 75,715, 210,459, 218,928, 95,620, 108,726, 75,714, 75,265, 63,943, 75,713, 56,760, 75,707, 141,337, 95,254, and 75,719) ..	54 2 3	A 52	Egodamadagalagodaduwa (parts of T. Ps. 178,083, 197,815, and 143,721) ..	7 3 30
A 16	Muththettuwatta (part of T. P. 268,839) ..	0 2 11	A 53	Egodamadagalagodaduwa (parts of T. Ps. 143,721, 197,815, and 75,758) ..	6 2 23
A 17	Mandagalakanda-atmaga, Paulaketiya (part of T. P. 268,839) ..	2 1 13	A 54	Delgahaowita ..	0 1 8
A 18	Thembagodellaowita and Dewataowita (part of T. P. 268,839) ..	2 1 34	A 56	Asweddumekumbura, Keenagahaowita, &c. (part of T. P. 56,758 and T. Ps. 56,759, 56,880, &c.) ..	234 2 6
A 19	Pelaketiyawatta, Kudagoda (parts of T. Ps. 75,715, 75,714, 75,722, and 75,716) ..	7 2 30	A 57	Duwewatteowita (part of T. P. 75,729) ..	0 0 37
A 20	Morantuduwegawatta (parts of T. Ps. 75,713, 63,943, and 75,265) ..	2 0 33	A 58	Duwawatta (part of T. P. 75,729) ..	3 1 9
A 21	Morantuduwegawatta (parts of T. Ps. 75,711 and 75,712) ..	4 0 17			
A 22	Morantudu-udumulleowita (parts of T. Ps. 75,713 and 75,707) ..	0 2 20			
A 23	Pallegodakele, Pallegodawatta, Alutwatta (parts of T. Ps. 95,254, 75,711, and 62,762) ..	8 0 31			



Lot.	Name of Land.	Extent, A. R. P.	Lot.	Name of Land.	Extent, A. R. P.
A 59	Katagodaduwapitakattiya (part of T. P. 169,249) ..	0 0 22	A 78	Boraluketiyewatta (parts of T. Ps. 169,251, &c.) ..	1 3 35
A 60	Achariyawatta (parts of T. Ps. 224,613 and 169,249) ..	1 0 10	A 79	Gankandekumbura (T. P. 103,752, parts of T. Ps. 224,609, &c.) ..	2 2 37
A 61	Delgahawatta, &c. (parts of T. Ps. 169,249, 224,613, &c.) ..	11 2 8	A 80	Boraluketiyewatta (part of T. P. 224,609) ..	0 2 23
A 62	Katagodawatta (part of T. P. 75,725) ..	0 1 18	A 81	Godamagawatta, &c. (parts of T. Ps. 225,312, &c.) ..	9 0 27
A 63	Ketakarellagahawatta (do.) ..	0 1 16	A 82	Boraluketiyewatta ..	0 0 17
A 64	Ambalamagawaudumulla (parts of T. Ps. 225,313 and 143,845) ..	0 1 18	A 83	Udugangodawatta (part of T. P. 224,609) ..	0 2 18
A 65	Katagodaduwa (parts of T. Ps. 169,249, 143,845, 224,612) ..	9 3 24	A 84	Udumullekumbura (do.) ..	0 0 7
A 67	Ambalamagawawatta (parts of T. Ps. 143,845, 169,248) ..	1 0 7	A 85	Udugangodaowita (part of T. P. 225,312) ..	0 0 25
A 68	Annadewatteowita (parts of T. Ps. 224,612 and 169,248) ..	0 1 28	A 86	Do. (do.) ..	0 0 20
A 69	Annadawatta (do.) ..	0 0 18	A 87	Eliassekumbura, &c. (parts of T. Ps. 225,312, &c.) ..	9 3 7
A 70	Kanana estate (parts of T. Ps. 169,248, 169,251, and 169,246) ..	10 0 17	A 88	Egodawattekele (part of T. P. 249,894) ..	0 1 0
A 71	Katagodatuwewatta (parts of T. Ps. 169,246 and 63,208) ..	2 3 4	A 89	Egodawatta (do.) ..	1 0 17
A 72	Katagodatuwewatta (parts of T. Ps. 169,246, &c.) ..	3 0 10	A 90	Do. <i>alias</i> Ellekanda (parts of T. Ps. 249,894 and 258,502) ..	2 3 33
A 73	Elakandageatmaga (T. P. 251,936, part of T. P. 63,211) ..	1 3 11	A 91½	Footpath ..	0 1 6
A 74	Do. (T. P. 262,211) ..	1 2 23	B 7A	Mandagalekandeatmaga ..	2 0 9
A 75	Keraketiya (part of T. P. 169,252) ..	0 1 1	B 7B	Do. ..	3 3 4
A 76	Godamagawatta (parts of T. Ps. 169,247, &c.) ..	4 0 29	B 7C	Do. ..	2 2 6
A 77	Kanattewatta (parts of T. Ps. 169,250, &c.) ..	13 2 23	C 7D	Do. ..	1 1 4
			C 7E	Do. ..	1 3 16
			7G	Do. ..	2 1 5
					702 1 15

[For Diagram see page 14.]

### Ratnapura S. O. No. 366.

#### Order under Section 2 of "The Waste Lands Ordinances of 1897, 1899, 1900, and 1903," declaring Lands to be Crown Property.

In the matter of the lands commonly called or known as Kaiyuruwemukalana, Tolombawaturahenewatta, and Tolombawaturehena, situate in the village of Marapona, in the Nawadun korale of the Ratnapura District, in the Province of Sabaragamuwa, and of "The Waste Lands Ordinances of 1897, 1899, 1900, and 1903."

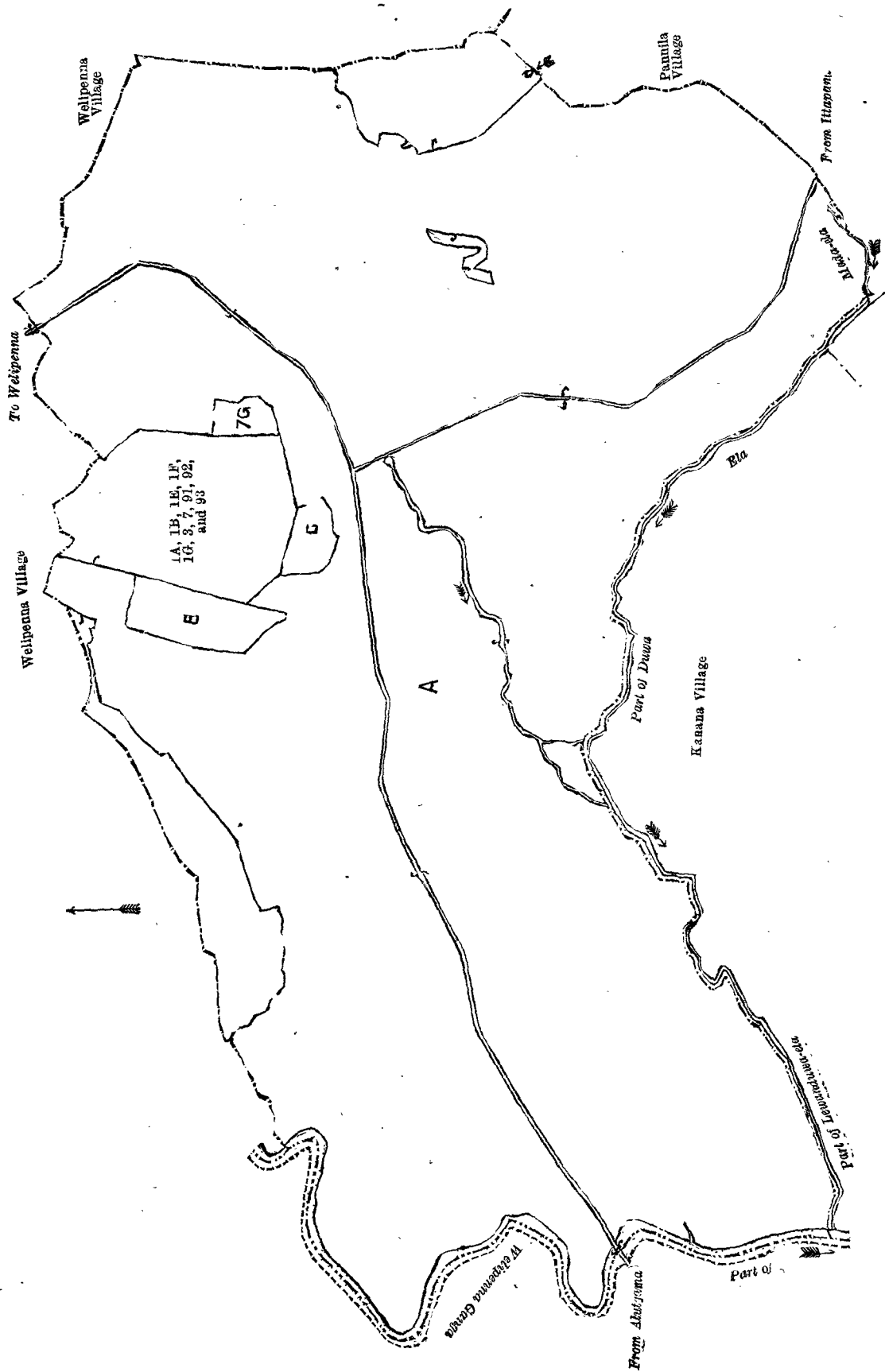
THE notice required by section 1 of "The Waste Lands Ordinances of 1897, 1899, 1900, and 1903," having been duly published in manner prescribed by that section in respect of the above-named lands (*vide* Notice No. 4,033), and no claim having been made to the said lands or to any interest therein within the period of three months from the date specified in the said notice, I, Howard Orme Fox, Special Officer appointed under section 28 of the said Ordinances, under and by virtue of the powers vested in me in that behalf by section 2 of the said Ordinances, do hereby on this 29th day of September, 1917, order and declare that the said lands, as more fully described herein below, situate in the village of Marapona, in the Nawadun korale of the Ratnapura District, in the Province of Sabaragamuwa, and shown as lots 154, 154A, and 154B in preliminary plan 92 and in the annexed diagrams, and containing in extent 84 acres and 4 perches, are the property of the Crown.

#### Description of the Lands referred to.

The following lots situated in the village of Marapona, in the Nawadun korale of the Ratnapura District, in the Province of Sabaragamuwa, as described in the annexed diagram:—

Lot.	Name of Land.	Extent, A. R. P.
154	Kaiyuruwemukalana ..	82 0 15
154A	Tolombawaturahenewatta ..	1 2 7
154B	Tolombawaturehena ..	0 1 22
		84 0 4

and bounded as follows: on the north by the village limit of Hakamuwa; on the east by the village of Hakamuwa. Malwattehenyaya to be declared the property of the Crown under the Waste Lands Ordinances, Kaiyuruwemukalankella to be declared the property of the Crown under the Waste Lands Ordinances, the village limit of Talangama; on the south by the village limit of Niralgama (*Etoya-ela*); on the west by Kaiyuruwekekella to be declared the property of the Crown under the Waste Lands Ordinances, the village limit of *Etoya*, Tolombawaturehena to be declared the property of Jayaweera Mudiyansele Kiri Bandara under the Waste Lands Ordinances, Eriyagahadeniyehena to be declared the property of Palupe Punchi Mahatmaya and two others under the Waste Lands Ordinances, Eriyagahahenyaya to be declared the property of the Crown under the Waste Lands Ordinances, Eriyagahadeniya claimed by Ganegama Manannalaye Hewadiya, the Tolombawatura-dola, the village limit of Hakamuwa.



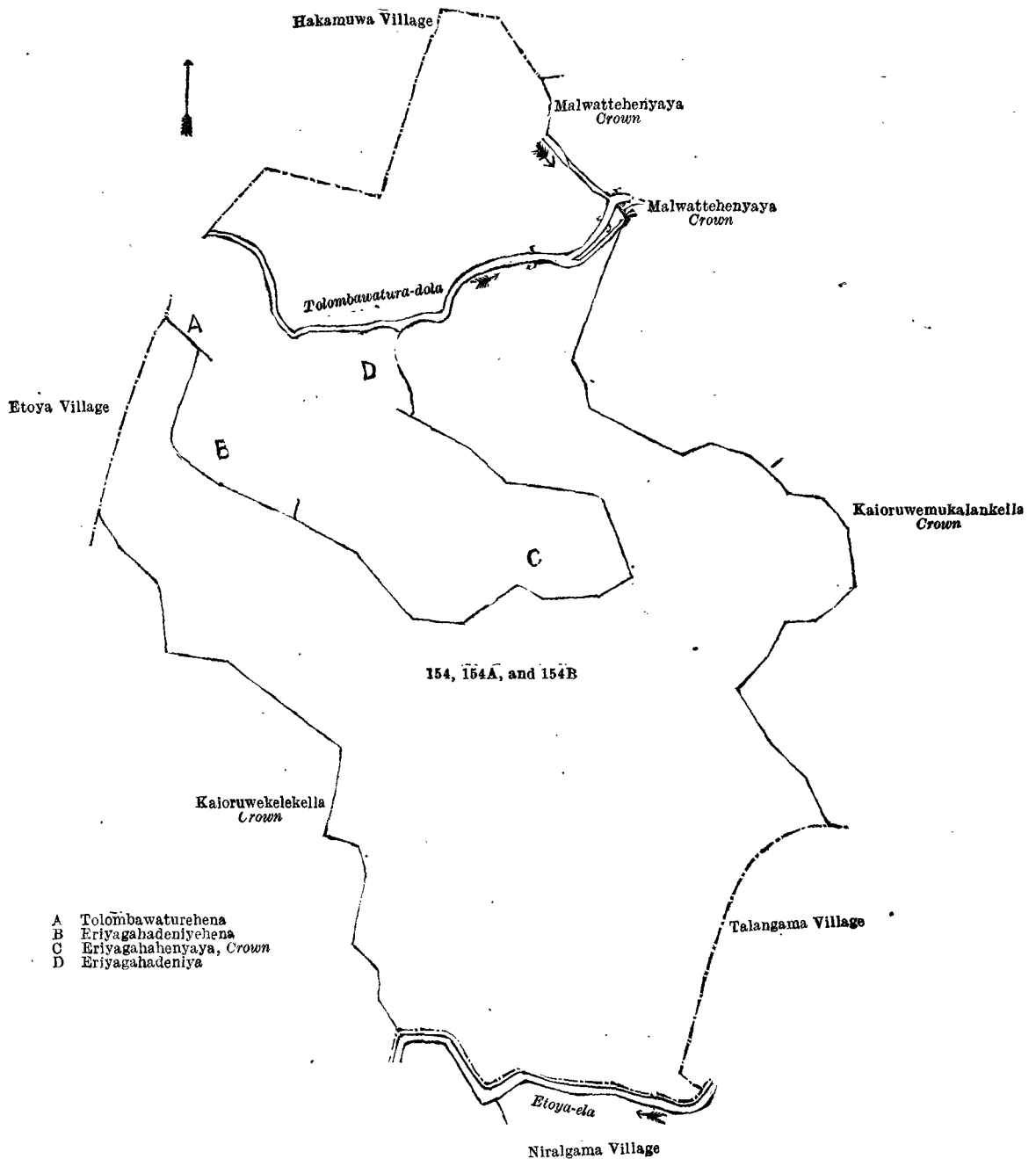
Surveyor-General's Office,  
Colombo, March 19, 1917.

Scale of 16 Chains to an Inch.

A. H. G. DAWSON,  
for Surveyor-General.

November 9, 1917.

N. A. HAMPTON,  
Special Officer.



- A Tolombawaturehena
- B Eriyagahadeniyehena
- C Eriyagahenyaya, Crown
- D Eriyagahadeniya

Surveyor-General's Office,  
Colombo, July 23, 1917.

Scale of 8 Chains to an Inch.

A. H. G. DAWSON,  
for Surveyor-General.

September 29, 1917.

H. O. Fox,  
Special Officer.

**Ratnapura S. O. No. 367.**

**Order under Section 4, Sub-section (1), of "The Waste Lands Ordinances of 1897, 1899, 1900, and 1903,"  
declaring Land to be Crown Property.**

In the matter of the land commonly called or known as Gonnagahamadittehena, Nindamandiyahena, Tumbowillehena, Goda-asweddumagawahena, Migahawattehena, situate in the village of Marapona, in the Nawadun korale of the Ratnapura District, in the Province of Sabaragamuwa, and of "The Waste Lands Ordinances of 1897, 1899, 1900, and 1903."

WHEREAS in pursuance of section 1 of the said Ordinances it was duly notified on the 24th day of March, 1911, that if no claim to the land commonly called or known as Gonnagahamadittehena, Nindamandiyahena, Tumbowillehena, Goda-asweddumagawahena, Migahawattehena, situate in the village of Marapona, in the Nawadun korale of the Ratnapura District, in the Province of Sabaragamuwa, containing in extent 2 acres 2 roods and 15½ perches, and shown as lot 31BA in block survey preliminary plan 92 and in the annexed diagram, was made to John George Fraser, Special Officer appointed under section 28 of the said Ordinances, within the period of three months from the date specified in such notice, such land would be declared the property of the Crown, and dealt with on account of the Crown (*vide* Notice No. 4,033):

And whereas (1) Seyadu Meera Lebbe Tambi, (2) Wellakkattu Mudiyansele Dingiri Mahatmaya, (3) Elabodawatte Lekamalaye Punchi Mahatmaya, (4) Kolambugamage Rattaranhamy, (5) ditto Mudiyanse, (6) Opanakge Rattaranhamy, and (7) Warnakulasuriya Sebastian Fernando made claim thereto, and whereas the said 1st claimant by an agreement dated the 30th day of January, 1912, in consideration of (a) the Settlement Officer settling as private property otherwise than under the Waste Lands Ordinances 6 acres more or less of lot 31 of the notice and of the block survey preliminary

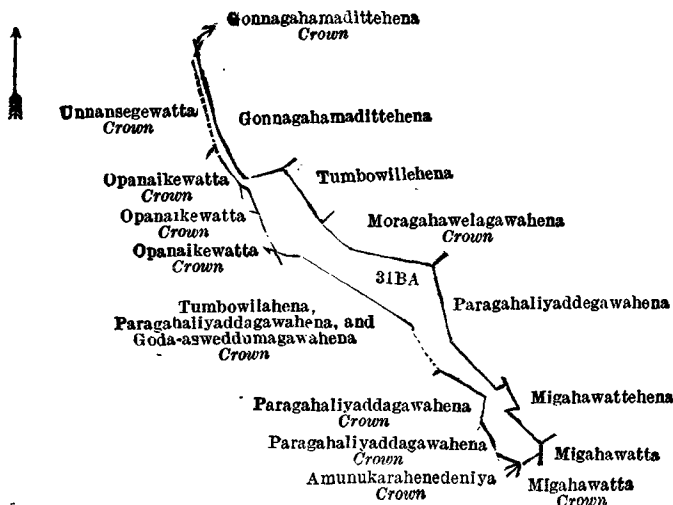
plan 92, now shown as lots 31EG, 31EH, 31EI, and 31EJ on the same block survey preliminary plan (of which lot 31EI has since been acquired by the Crown), and (b) being declared the owner of 40 acres more or less of lot 31 of the said notice and block survey preliminary plan, now shown as lot 31DL on the same block survey preliminary plan, withdrew his claim to the above-mentioned lot 31BA of this order; and whereas the said 2nd claimant by an agreement dated the 4th day of December, 1911, in consideration of (a) being declared the owner of 6 acres more or less of lot 31 of the said notice and of the said block survey preliminary plan 92, now shown as lot 31EN on the same block survey preliminary plan, and (b) being declared the purchaser of 2 acres more or less of the said lot 31, now shown as lot 31DC on the said block survey preliminary plan, for a sum of Rs. 15, withdrew his claim to the above-mentioned lot 31BA of this order; and whereas the said 3rd claimant by an agreement dated the 25th day of November, 1911, in consideration of being declared the purchaser of 2 acres more or less of lot 31 of the said notice and of the block survey preliminary plan 92, now shown as lot 31BJ on the same block survey preliminary plan, for a sum of Rs. 15, withdrew his claim to the said lot 31BA of this order; and whereas the said 4th claimant by an agreement dated the 29th day of November, 1911, in consideration of (a) the Settlement Officer settling as private property otherwise than under the Waste Lands Ordinances lot 31C of the block survey preliminary plan 92, and (b) being declared along with the said 5th claimant the owner of 8½ acres more or less of lot 31 of the notice and of the block survey preliminary plan 92, now shown as lot 31CD on the same block survey preliminary plan, withdrew his claim to the said lot 31BA of this order; and whereas the said 5th claimant by an agreement dated the 29th day of November, 1911, in consideration of (a) the Settlement Officer settling as private otherwise than under the Waste Lands Ordinances lots 31D and 31E of the block survey preliminary plan 92, (b) being declared the owner of lot 64 of the said notice and of the block survey preliminary plan 92 and of 2 acres and 3 roods more or less of lot 31 of the same notice and block survey preliminary plan, now shown as lots 31CB and 31CC on the same block survey preliminary plan, and (c) being declared along with the said 4th claimant the owner of 8½ acres more or less of lot 31 of the said notice and block survey preliminary plan, now shown as lot 31CD on the same block survey preliminary plan, withdrew his claim to the above-mentioned lot 31BA of this order; and whereas the said 6th and 7th claimants by two agreements both dated December 1, 1911, in consideration of their being declared the owners of 1 acre more or less and 9¼ acres more or less, respectively, of lot 31 of the notice and of the block survey preliminary plan 92, now shown as lots 31BB and 31BI, respectively, on the same block survey preliminary plan, withdrew their claims to the above-mentioned lot 31BA of this order, I, Howard Orme Fox, Special Officer appointed under section 28 of the said Ordinances, under and by virtue of the powers vested in me in that behalf by section 4 of the said Ordinances, do hereby on this 29th day of September, 1917, order and declare, under section 4, sub-section (1), of the said Ordinances, that the said land, as more fully described herein below, is the property of the Crown.

*Description of the Land referred to.*

The following lot situated in the village of Marapona, in the Nawadun korale of the Ratnapura District, in the Province of Sabaragamuwa, as described in the annexed diagram:—

Lot.	Name of Land.	Extent, A. R. P.
31BA	Gonnagahamaditthena, Nindamandiyahena, Tumbowillehena, Goda-asweddumagawahena, Migahawattihena	2 2 15½

and bounded as follows: on the north by Gonnagahamaditthena to be declared the property of the Crown under the Waste Lands Ordinances; on the east by Gonnagahamaditthena to be declared the property of Gonnagahamaditte Kaluhamy under the Waste Lands Ordinances, Tumbowillehena to be declared the property of Opanakge Ratranhamy under the Waste Lands Ordinances, Moragahawelagawahena to be declared the property of the Crown under the Waste Lands Ordinances, Paragahaliyaddegawahena to be declared the property of Warnakulasooriya Sebastian Fernando under the Waste Lands Ordinances, Migahawattihena to be sold to Elabodawatte Lekamalage Punchi Mahatmaya under the Waste Lands Ordinances, Migahawatta claimed by Elabodawatte Lekamalage Punchi Mahatmaya; on the south by Migahawatta belonging to the Crown; on the west by Amunukarahenedeniya belonging to the Crown, Paragahaliyaddagawahena to be declared the property of the Crown under the Waste Lands Ordinances, Paragahaliyaddagawahena belonging to the Crown, Tumbowilahena, Paragahaliyaddagawahena, and Goda-asweddumagawahena to be declared the property of the Crown under the Waste Lands Ordinances, Opanaikewatta belonging to the Crown, Unnansgewatta belonging to the Crown.



Surveyor-General's Office.  
Colombo, July 28, 1917.

Scale of 8 Chains to an Inch.

A. H. G. DAWSON.  
for Surveyor-General.

September 29, 1917.

H. O. Fox,  
Special Officer.

## Ratnapura S. O. No. 368.

Order under Section 4, Sub-section (1), of "The Waste Lands Ordinances of 1897, 1899, 1900, and 1903,"  
declaring Land to be Crown Property.

In the matter of the land commonly called or known as Kanattewatta, situate in the village of Marapona, in the Nawadun korale of the Ratnapura District, in the Province of Sabaragamuwa, and of "The Waste Lands Ordinances of 1897, 1899, 1900, and 1903."

WHEREAS in pursuance of section 1 of the said Ordinances it was duly notified on the 24th day of March, 1911, that if no claim to the land commonly called or known as Kanattewatta, situate in the village of Marapona, in the Nawadun korale of the Ratnapura District, in the Province of Sabaragamuwa, containing in extent 34 perches, and shown as lot 143G in block survey preliminary plan 92 and in the annexed diagram, was made to John George Fraser, Special Officer appointed under section 28 of the said Ordinances, within the period of three months from the date specified in such notice, such land would be declared the property of the Crown, and dealt with on account of the Crown (*vide* Notice No. 4,033):

And whereas Jayaweera Gamaetirallaye Brahakmanawatte Kirimenike made claim thereto, and whereas the said claimant entered into an agreement dated the 4th day of December, 1911, whereby in consideration of (a) the Settlement Officer settling lots 31B, 58D, and 121 of block survey preliminary plan 92 as private property outside the Waste Lands Ordinances, (b) being declared the owner of (1) 1½ acres more or less of lot 31 of the notice and of the block survey preliminary plan 92, now shown as lots 31BW, 31BY, 31BY1, and 31CA of the same block survey preliminary plan, of which lots 31BY and 31BY1 have since been acquired by the Crown, (2) 38 acres more or less of the said lot 31, now shown as lot 31CE, on the same block survey preliminary plan, and (3) 2 acres more or less of lots 58 and 131 now shown as lots 58F and 131C on the same block survey preliminary plan, the said claimant has withdrawn claim to the said lot 143G, I, Howard Orme Fox, Special Officer appointed under section 28 of the said Ordinances, under and by virtue of the powers vested in me in that behalf by section 4 of the said Ordinances, do hereby on this 29th day of September, 1917, order and declare under section 4, sub-section (1), of the said Ordinances, that the said land, as more fully described herein below, is the property of the Crown.

## Description of the Land referred to.

The following lot situated in the village of Marapona, in the Nawadun korale of the Ratnapura District, in the Province of Sabaragamuwa, as described in the annexed diagram:—

## Preliminary plan 92.

Lot.	Name of Land.	Extent, A. R. P.
143G	Kanattewatta	0 0 34

and bounded as follows: on the north by Gansabhawa road; on the east by Peelagawahena to be declared the property of the Crown under the Waste Lands Ordinances, Bambaragehena to be declared the property of the Crown under the Waste Lands Ordinances; on the south by Bambaragehena to be declared the property of the Crown under the Waste Lands Ordinances; on the west by Bambaragehena to be declared the property of the Crown under the Waste Lands Ordinances, Detanagawahena to be declared the property of the Crown under the Waste Lands Ordinances.



Surveyor-General's Office,  
Colombo, July 28, 1917.

Scale of 8 Chains to an Inch.

A. H. G. DAWSON,  
for Surveyor-General.

H. O. Fox,  
Special Officer.

September 29, 1917.

## Ratnapura S. O. No. 369.

Order under Section 4, Sub-section (1), of "The Waste Lands Ordinances of 1897, 1899, 1900, and 1903,"  
declaring Lands to be Crown Property.

In the matter of the lands commonly called or known as Gamawatte-elaegodahena, Galmedahena, &c., situate in the village of Marapona, in the Nawadun korale of the Ratnapura District, in the Province of Sabaragamuwa, and of "The Waste Lands Ordinances of 1897, 1899, 1900, and 1903."

WHEREAS in pursuance of section 1 of the said Ordinances it was duly notified on the 24th day of March, 1911, that if no claim to the lands commonly called or known as Gamawatte-elaegodahena, Galmedahena, &c., situate in the village of Marapona, in the Nawadun korale of the Ratnapura District, in the Province of Sabaragamuwa, containing in extent 4 acres 1 rood and 3½ perches, and shown as lots 31DF and 31DI in block survey preliminary plan 92 and in the annexed diagram, was made to John George Fraser, Special Officer appointed under section 28 of the said Ordinances, within the period of three months from the date specified in such notice, such lands would be declared the property of the Crown, and dealt with on account of the Crown (*vide* Notice No. 4,033):

And whereas (1) Hettigamaetirallaye Mudalihamy, (2) Mudduwe Gamaetirallaye Maddumahamy Gabada Mohottala, (3) Seyadu Meera Lebbe Tamby, (4) Kitulpe Gamaetirallaye Mohottihamy, and (5) Kitulpe Gamaetirallaye Appuhamy made claim thereto, and whereas the said 1st claimant by an agreement dated the 28th day of February, 1912, in consideration of being declared the owner of 4 acres more or less of lot 58 of the notice and of the block survey preliminary plan 92, now shown as lot 58P on the same block survey preliminary plan; and the said 2nd claimant by an agreement dated the 30th day of November, 1911, in consideration of (a) the Settlement Officer settling as private property otherwise than under the Waste Lands Ordinances lot 143B of the block survey preliminary plan 92, and (b) being declared the owner of 1 acre more or less and 1½ acres more or less of lots 31 and 58 respectively, of the notice and of the block survey preliminary plan 92, now shown as lots 31DJ and 58Q, respectively, on the same block survey preliminary plan, withdrew their claims to the above-mentioned lots 31DF and 31DI of this order; and whereas the said 3rd claimant by an agreement dated the 30th day of January, 1912, in consideration of (a) the Settlement Officer settling as private property otherwise than under the

Waste Lands Ordinances 6 acres more or less of lot 31 of the said notice and of the said block survey preliminary plan 92, now shown as lots 31EG, 31EH, 31EI, and 31EJ on the same block survey preliminary plan (of which lot 31EI has since been acquired by the Crown), and (b) being declared the owner of 40 acres more or less of lot 31 of the said notice and block survey preliminary plan now shown as lot 31DL on the same block survey preliminary plan withdrew his claim to the above-mentioned lots 31DF and 31DI of this order; and whereas the said 4th and 5th claimants by two agreements dated the 25th day of November, 1911, and the 2nd day of December, 1911, respectively, in consideration of their being declared the owners of 1 acre more or less and 1½ acres more or less, respectively, of lot 31 of the notice and of the block survey preliminary plan 92, now shown as lots 31DH and 31DO, respectively, on the same block survey preliminary plan, withdrew their claims to the above-mentioned lots 31DF and 31DI of this order, I, Howard Orme Fox, Special Officer appointed under section 28 of the said Ordinances, under and by virtue of the powers vested in me in that behalf by section 4 of the said Ordinances, do hereby on this 29th day of September, 1917, order and declare under section 4, sub-section (1), of the said Ordinances, that the said lands, as more fully described herein below, are the property of the Crown.

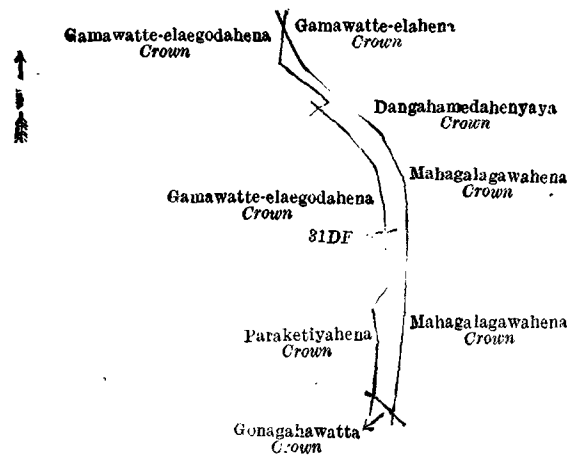
*Description of the Lands referred to.*

The following lots situated in the village of Marapona, in the Nawadun korale of the Ratnapura District, in the Province of Sabaragamuwa, as described in the annexed diagrams:—

I.—Preliminary plan 92.

Lot.	Name of Land.	Extent, A. R. P.
31DF ..	Gamawatte-elaegodahena, Galmedahena, Dangahamedahena, Mahagalagawahena ..	1 2 0½

and bounded as follows: on the north by Gamawatte-elahena to be declared the property of the Crown under the Waste Lands Ordinances, Dangahamedahenyaya to be declared the property of the Crown under the Waste Lands Ordinances; on the east by Mahagalagawahena to be declared the property of the Crown under the Waste Lands Ordinances; on the south by Gonagahawatta belonging to the Crown; on the west by Paraketiyahena to be declared the property of the Crown under the Waste Lands Ordinances, Gamawatte-elaegodahena to be declared the property of the Crown under the Waste Lands Ordinances, Gamawatte-elaegodahena belonging to the Crown.



Surveyor-General's Office,  
Colombo, July 28, 1917.

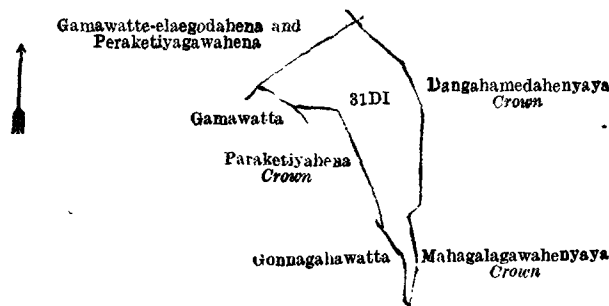
Scale of 8 Chains to an Inch.

A. H. G. DAWSON,  
for Surveyor-General.

II.—Preliminary plan 92.

Lot.	Name of Land.	Extent, A. R. P.
31DI ..	Gamawatte-elaegodahena and Peraketiyehena ..	2 3 3

and bounded as follows: on the north by Gamawatte-elaegodahena and Peraketiyagawahena to be declared the property of Kuruppu Arachchillage Don James Appuhamy under the Waste Lands Ordinances, Dangahamedahenyaya to be declared the property of the Crown under the Waste Lands Ordinances; on the east by Dangahamedahenyaya to be declared the property of the Crown under the Waste Lands Ordinances, Mahagalagawahenyaya to be declared the property of the Crown under the Waste Lands Ordinances; on the south by Gonagahawatta claimed by Kitulpe Gamaetirallaye Hamy; on the west by Paraketiyahena to be declared the property of the Crown under the Waste Lands Ordinances, Gamawatta claimed by Narangahawatta Appuhamy, Gamawatte-elaegodahena and Peraketiyagawahena to be declared the property of Kuruppu Arachchillage Don James Appuhamy under the Waste Lands Ordinances.



Surveyor-General's Office,  
Colombo, July 28, 1917.

Scale of 8 Chains to an Inch.

A. H. G. DAWSON,  
for Surveyor-General.

H. O. FOX,  
Special Officer.

September 29, 1917.

## Ratnapura S. O. No. 370.

Order under Section 4, Sub-section (1), of "The Waste Lands Ordinances of 1897, 1899, 1900, and 1903,"  
declaring Land to be Crown Property.

In the matter of the land commonly called or known as Gonnagahamadittehena, situate in the village of Marapona, in the Nawadun korale of the Ratnapura District, in the Province of Sabaragamuwa, and of "The Waste Lands Ordinances of 1897, 1899, 1900, and 1903."

WHEREAS in pursuance of section 1 of the said Ordinances it was duly notified on the 24th day of March, 1911, that if no claim to the land commonly called or known as Gonnagahamadittehena, situate in the village of Marapona, in the Nawadun korale of the Ratnapura District, in the Province of Sabaragamuwa, containing in extent  $9\frac{1}{2}$  perches, and shown as lot 31AY in block survey preliminary plan 92 and in the annexed diagram, was made to John George Fraser, Special Officer appointed under section 28 of the said Ordinances, within the period of three months from the date specified in such notice, such land would be declared the property of the Crown, and dealt with on account of the Crown (*vide* Notice No. 4,033):

And whereas (1) Gonnagahamaditte Kaluhamy and (2) Siyadu Meera Lebbe Tambi made claim thereto, and whereas the said 1st claimant by an agreement dated the 29th day of November, 1911, in consideration of being declared the owner  $6\frac{1}{2}$  acres more or less of lot 31 of the said notice and of the block survey preliminary plan 92, now shown as lots 31AW and 31AZ on the same block survey preliminary plan, withdrew his claim to the said lot 31AY of this order; and whereas the said 2nd claimant by an agreement dated the 30th day of January, 1912, in consideration of (a) the Settlement Officer settling as private property otherwise than under the Waste Lands Ordinances, 6 acres more or less of lot 31 of the said notice and of the said block survey preliminary plan, now shown as lots 31EG, 31EH, 31EI, and 31EJ on the same block survey preliminary plan (of which lot 31EI has since been acquired by the Crown), and (b) being declared the owner of 40 acres more or less of lot 31 of the same notice and block survey preliminary plan, now shown as lot 31DL on the same block survey preliminary plan, withdrew his claim to the said lot 31AY of this order, I, Howard Orme Fox, Special Officer appointed under section 28 of the said Ordinances, under and by virtue of the powers vested in me in that behalf by section 4 of the said Ordinances, do hereby on this 29th day of September, 1917, order and declare under section 4, sub-section (1), of the said Ordinances, that the said land, as more fully described herein below, is the property of the Crown.

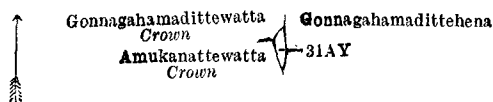
*Description of the Land referred to.*

The following lot situated in the village of Marapona, in the Nawadun korale of the Ratnapura District, in the Province of Sabaragamuwa, as described in the annexed diagram:—

## Preliminary plan 92.

Lot.	Name of Land.	Extent, A. R. P.
31AY	Gonnagahamadittehena	0 0 $9\frac{1}{2}$

and bounded as follows: on the north by Gonnagahamadittewatta belonging to the Crown; on the east by Gonnagahamadittehena to be declared the property of Gonnagahamaditte Kaluhamy under the Waste Lands Ordinances; on the south by Gonnagahamadittehena to be declared the property of Gonnagahamaditte Kaluhamy under the Waste Lands Ordinances. Amukanattewatta belonging to the Crown; on the west by Amukanattewatta belonging to the Crown, Gonnagahamadittewatta belonging to the Crown.



Surveyor-General's Office.  
Colombo, July 28, 1917.

Scale of 8 Chains to an Inch.

A. H. G. DAWSON,  
for Surveyor-General.

September 29 1917.

H. O. Fox  
Special Officer.

## Ratnapura S. O. No. 371.

Order under Section 4, Sub-section (1), of "The Waste Lands Ordinances of 1897, 1899, 1900, and 1903,"  
declaring Lands to be Crown Property.

In the matter of the lands commonly called or known as Goda-aswaddumagawahena, Tumbowillehera, &c., situate in the village of Marapona, in the Nawadun korale of the Ratnapura District, in the Province of Sabaragamuwa, and of "The Waste Lands Ordinances of 1897, 1899, 1900, and 1903."

WHEREAS in pursuance of section 1 of the said Ordinances it was duly notified on the 24th day of March, 1911, that if no claim to the lands commonly called or known as Goda-asweddumagawahena, Tumbowillehera, &c., situate in the village of Marapona, in the Nawadun korale of the Ratnapura District, in the Province of Sabaragamuwa, containing in extent 2 acres 1 rood and  $33\frac{1}{2}$  perches, and shown as lots 31BC, 31BD, 31CO, 31CP, 31CQ, 31CW, and 31FB in block survey preliminary plan 92 and in the annexed diagrams, was made to John George Fraser, Special Officer appointed under section 28 of the said Ordinances, within the period of three months from the date specified in such notice, such lands would be declared the property of the Crown, and dealt with on account of the Crown (*vide* Notice No. 4,033):

Whereas Seyadu Meera Lebbe Tambi made claim thereto, and whereas the said claimant has entered into an agreement bearing date the 30th day of January, 1912, whereby in consideration of the Settlement Officer settling in his settlement of the village Marapona, block survey preliminary plan 92, 6 acres more or less of lot 31, now shown as lots 31EG, 31EH, 31EI, and 31EJ in the said block survey preliminary plan 92 (of which lot 31EI has since been acquired by the Crown), and of the said claimant being declared the owner of 40 acres more or less of lot 31, now shown as lot 31DL in the aforesaid plan, the said claimant has withdrawn claim to the said lots 31BC, 31BD, 31CO, 31CP, 31CQ, 31CW, and 31FB, I, Howard Orme Fox, Special Officer appointed under section 28 of the said Ordinances, under and by virtue of the powers vested in me in that behalf by section 4 of the said Ordinances, do hereby on this 29th day of September, 1917, order and declare under section 4, sub-section (1), of the said Ordinances, that the said lands as more fully described herein below, are the property of the Crown.

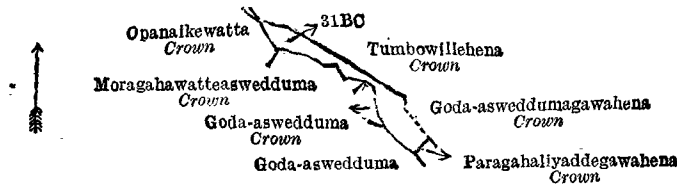
*Description of the Lands referred to.*

The following lots situated in the village of Marapona, in the Nawadun korale of the Ratnapura District, in the Province of Sabaragamuwa, as described in the annexed diagrams:—

I.—Preliminary plan 92.

Lot.	Name of Land.	Extent, A. R. P.
31BC ..	Goda-asweddumagawahena, Tumbowillehena, Paragahaliyaddegawahena	0 2 17

and bounded as follows: on the north by Tumbowillehena to be declared the property of the Crown under the Waste Lands Ordinances; on the east by Goda-asweddumagawahena to be declared the property of the Crown under the Waste Lands Ordinances; on the south by Paragahaliyaddegawahena belonging to the Crown, Goda-aswedduma claimed by Danapala Mudiyansele Madduma Banda and others; on the west by Goda-aswedduma belonging to the Crown, Moragahawatta-aswedduma belonging to the Crown, Opanaikewatta belonging to the Crown.



Surveyor-General's Office,  
Colombo, July 28, 1917.

Scale of 8 Chains to an Inch.

A. H. G. DAWSON,  
for Surveyor-General.

II.—Preliminary plan 92.

Lot.	Name of Land.	Extent, A. R. P.
31BD ..	Paragahaliyaddagawahena	0 0 14

and bounded as follows: on the north by Paragahaliyaddagawahena belonging to the Crown, Migahawattehena to be declared the property of the Crown under the Waste Lands Ordinances; on the east by Migahawattehena to be declared the property of the Crown under the Waste Lands Ordinances; on the south by Kakkutadeniya belonging to the Crown; on the west by Paragahaliyadda belonging to the Crown.



Surveyor-General's Office,  
Colombo, July 28, 1917.

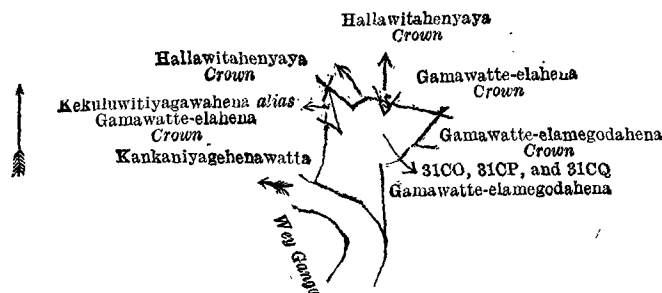
Scale of 8 Chains to an Inch.

A. H. G. DAWSON,  
for Surveyor-General.

III.—Preliminary plan 92.

Lot.	Name of Land.	Extent, A. R. P.
31CO ..	Gamawatte-elahena	0 2 12½
31CP ..	Do.	0 0 28
31CQ ..	Kankaniyagehena and Gamawatte-elahena	0 2 20
		<b>1 1 20½</b>

and bounded as follows: on the north by Hallawitahenyaya to be declared the property of the Crown under the Waste Lands Ordinances, Hallawitahenyaya acquired by the Crown, Gamawatte-elahena to be declared the property of the Crown under the Waste Lands Ordinances; on the east by Gamawatte-elamegodahena belonging to the Crown, Gamawatte-elamegodahena to be declared the property of Jayaweera Gamaetirallage Brahakmanawatte Rattranhamy under the Waste Lands Ordinances; on the south by the We-ganga; on the west by Kankaniyagehenawatta claimed by Naiandikarayalage Ratu Ganita Gura and others, Kekuluwitiyagawahena alias Gamawatte-elahena belonging to the Crown.



Surveyor-General's Office,  
Colombo, July 28, 1917.

Scale of 8 Chains to an Inch.

A. H. G. DAWSON,  
for Surveyor-General.

IV.—Preliminary plan 92.

Lot.	Name of Land.	Extent, A. R. P.
31CW ..	Gamawatte-elamegodahena	0 0 9½

and bounded as follows: on the north and east by Gamawatte-elahena to be declared the property of the Crown under the Waste Lands Ordinances; on the south and west by Gamawatte-elamegodahena belonging to the Crown.



Surveyor-General's Office,  
Colombo, July 28, 1917.

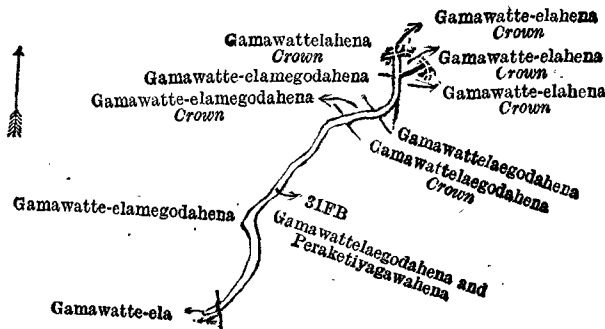
Scale of 8 Chains to an Inch.

A. H. G. DAWSON,  
for Surveyor-General.

V.—Preliminary plan 92.

Lot.	Name of Land.	Extent, A. R. P.
31FB ..	Gamawatte-ela ..	0 1 12

and bounded as follows: on the north by Gamawatte-elahena to be declared the property of the Crown under the Waste Lands Ordinances; on the east by Gamawatte-elahena to be declared the property of the Crown under the Waste Lands Ordinances, Gamawatte-laegodahena to be declared the property of Kuruppu Arachchillage Don James Appuhamy under the Waste Lands Ordinances, Gamawatte-laegodahena belonging to the Crown, Gamawatte-laegodahena and Peraketiya-gawahena to be declared the property of Kuruppu Arachchillage Don James Appuhamy under the Waste Lands Ordinances; on the south by Gamawatte-laegodahena and Peraketiya-gawahena to be declared the property of Kuruppu Arachchillage Don James Appuhamy under the Waste Lands Ordinances; on the west by the Gamawatte-ela (private), Gamawatte-laegodahena to be declared the property of Jayaweera Gamaetirallaye Brahakmanawatte Rattranhamy under the Waste Lands Ordinances, Gamawatte-elamegodahena belonging to the Crown, Gamawatte-elamegodahena to be declared the property of Jayaweera Gamaetirallaye Brahakmanawatte Rattranhamy under the Waste Lands Ordinances, Gamawatte-elahena to be declared the property of the Crown under the Waste Lands Ordinances.



Surveyor-General's Office,  
Colombo, July 28, 1917.

Scale of 8 Chains to an Inch.

A. H. G. DAWSON,  
for Surveyor-General.

H. O. FOX,  
Special Officer.

September 29, 1917.

Ratnapura S. O. No. 372.

Order under Section 4, Sub-section (1), of "The Waste Lands Ordinances of 1897, 1899, 1900, and 1903,"  
declaring Lands to be Crown Property.

In the matter of the lands commonly called or known as Maragahahena, Dolagawahena, Kandemigahahena, &c., situate in the village of Marapona, in the Nawadun korale of the Ratnapura District, in the Province of Sabaragamuwa, and of "The Waste Lands Ordinances of 1897, 1899, 1900, and 1903."

WHEREAS in pursuance of section 1 of the said Ordinances it was duly notified on the 24th day of March, 1911, that if no claim to the lands commonly called or known as Maragahahena, Dolagawahena, Kandemigahahena, &c., situate in the village of Marapona, in the Nawadun korale of the Ratnapura District, in the Province of Sabaragamuwa, containing in extent 8 acres 1 rood and 19 perches, and shown as lots 38, 38A, 31AA, 31AF, 31AK, 31AL, 31AM, 31AT, 31AU, and 31AV in block survey preliminary plan 92 and in the annexed diagrams, was made to John George Fraser, Special Officer appointed under section 28 of the said Ordinances, within the period of three months from the date specified in such notice, such lands would be declared the property of the Crown, and dealt with on account of the Crown (*vide* Notice No. 4,033):

And whereas D. J. Jayatilleke made claim thereto, and whereas the said claimant has withdrawn his claim to the said lands, I, Howard Orme Fox, Special Officer appointed under section 28 of the said Ordinances, under and by virtue of the powers vested in me in that behalf by section 4 of the said Ordinances, do hereby on this 29th day of September, 1917, order and declare under section 4, sub-section (1), of the said Ordinances, that the said lands, as more fully described herein below, are the property of the Crown.

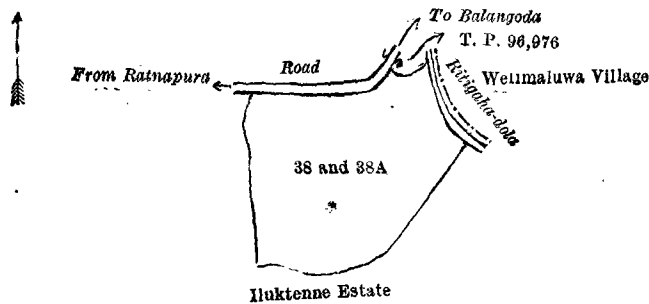
Description of the Lands referred to.

The following lots situated in the village of Marapona, in the Nawadun korale of the Ratnapura District, in the Province of Sabaragamuwa, as described in the annexed diagrams:—

Lot.	Name of Land.	I.—Preliminary plan 92.	Extent, A. R. P.
38 ..	Maragahahena ..	.. ..	2 0 19
38A ..	Do. ..	.. ..	3 1 37

5 2 16

and bounded as follows: on the north by the road from Ratnapura to Balangoda, T. P. 96.976; on the east by the Ritigaha-dola (the village limit of Welimaluwa), Iluktenne estate claimed by Simon Alwis; on the south and west by Iluktenne estate claimed by Simon Alwis.



Surveyor-General's Office,  
Colombo, July 28, 1917.

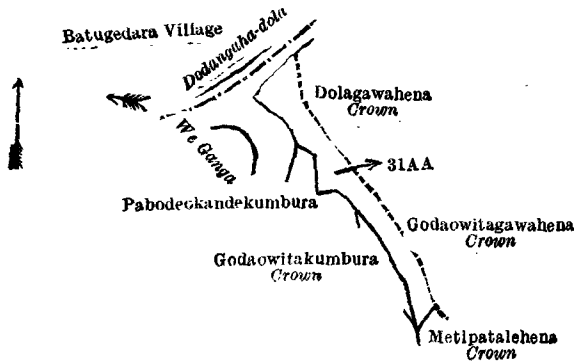
Scale of 8 Chains to an Inch.

A. H. G. DAWSON,  
for Surveyor-General.

II.—Preliminary plan 92.

Lot.	Name of Land.	Extent, A. R. P.
31AA	Dolagawahena, Kandemigahahena, Metipatalahena	1 0 36½

and bounded as follows : on the north by the Dodangahadola (the village limit of Batugedera) ; on the east by Dolagawahena to be declared the property of the Crown under the Waste Lands Ordinances. Godaowitagawahena to be declared the property of the Crown under the Waste Lands Ordinances ; on the south by Metipatalehena belonging to the Crown ; on the west by Godaowitakumbura belonging to the Crown, Pabodeokandekumbura claimed by Danapala Mudiyansele Madduma Banda, the We-ganga.



Surveyor-General's Office,  
Colombo, July 28, 1917.

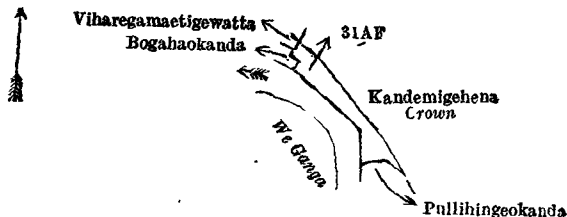
Scale of 8 Chains to an Inch.

A. H. G. DAWSON,  
for Surveyor-General.

III.—Preliminary plan 92.

Lot.	Name of Land.	Extent, A. R. P.
31AF	Kandemigehena	0 1 39

and bounded as follows : on the north by Bogahaokanda claimed by Viharegamaetige Malhamy and others, Viharegamaetigewatta claimed by R. Setuhamy Kattadirala and others, Kandemigehena to be declared the property of the Crown under the Waste Lands Ordinances ; on the east by Kandemigehena to be declared the property of the Crown under the Waste Lands Ordinances ; on the south by Pullihingekanda claimed by Rajapakse Arachchillage Garuhamy and others on the west by the We-ganga.



Surveyor-General's Office,  
Colombo, July 28, 1917.

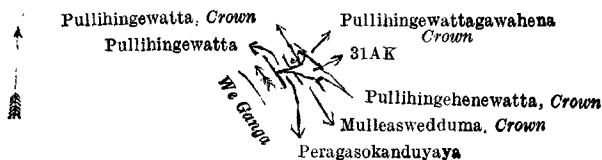
Scale of 8 Chains to an Inch.

A. H. G. DAWSON,  
for Surveyor-General.

IV.—Preliminary plan 92.

Lot.	Name of Land.	Extent, A. R. P.
31AK	Pullihingehena	0 0 23½

and bounded as follows : on the north and east by Pullihingewattagawahena to be declared the property of the Crown under the Waste Lands Ordinances ; on the south by Pullihingehenewatta belonging to the Crown, Mulleaswedduma belonging to the Crown, Peragasokandayaya claimed by Rajapaksa Arachchillage Malhamy and others ; on the west by the We-ganga, Pullihingewatta claimed by Dingiri Etana and others, Pullihingewatta belonging to the Crown.



Surveyor-General's Office,  
Colombo, July 28, 1917.

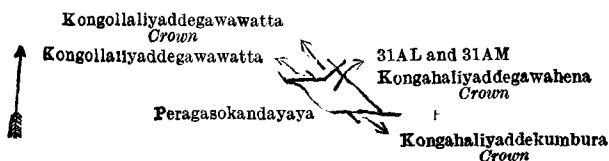
Scale of 8 Chains to an Inch.

A. H. G. DAWSON,  
for Surveyor-General.

V.—Preliminary plan 92.

Lot.	Name of Land.	Extent, A. R. P.
31AL ..	Kongolleliyaddegawahena	0 1 10
31AM ..	Kongahaliyaddegawahena	0 0 34½
		0 2 4½

and bounded as follows : on the north by Kongollaliyaddegawawatta claimed by Dantahamy and others, Kongollaliyaddegawawatta belonging to the Crown ; on the east by Kongahaliyaddegawahena to be declared the property of the Crown under the Waste Lands Ordinances ; on the south by Kongahaliyaddekumbura belonging to the Crown, Peragasokandayaya claimed by Rajapakse Arachchillage Malhamy and others ; on the west by Peragasokandayaya claimed by Rajapakse Arachchillage Malhamy and others.



Surveyor-General's Office,  
Colombo, July 28, 1917.

Scale of 8 Chains to an Inch.

A. H. G. DAWSON,  
for Surveyor-General.

VI.—Preliminary plan 92.

Lot.	Name of Land.	Extent, A. R. P.
31AT ..	Ibbawalagawahena	0 0 8½

and bounded as follows : on the north by Ibbawalagawahena to be declared the property of the Crown under the Waste Lands Ordinances ; on the east by Ibbawalakumbura belonging to the Crown ; on the south by Ibbawalakumbura belonging to the Crown, Pallehawatta belonging to the Crown ; on the west by Pallehawatta belonging to the Crown.



Surveyor-General's Office,  
Colombo, July 28, 1917.


Scale of 8 Chains to an Inch.

A. H. G. DAWSON,  
for Surveyor-General.

VII.—Preliminary plan 92.

Lot.	Name of Land.	Extent, A. R. P.
31AU ..	Ibbawalagawahena	0 0 2½

and bounded as follows : on the north by Ibbawalagawahena to be declared the property of the Crown under the Waste Lands Ordinances ; on the east by Ibbawalagawahena to be declared the property of the Crown under the Waste Lands Ordinances, Pelapolwatta belonging to the Crown ; on the south by Pelapolwatta belonging to the Crown ; on the west by Ibbawalakumbura belonging to the Crown.



Surveyor-General's Office,  
Colombo, July 28, 1917.

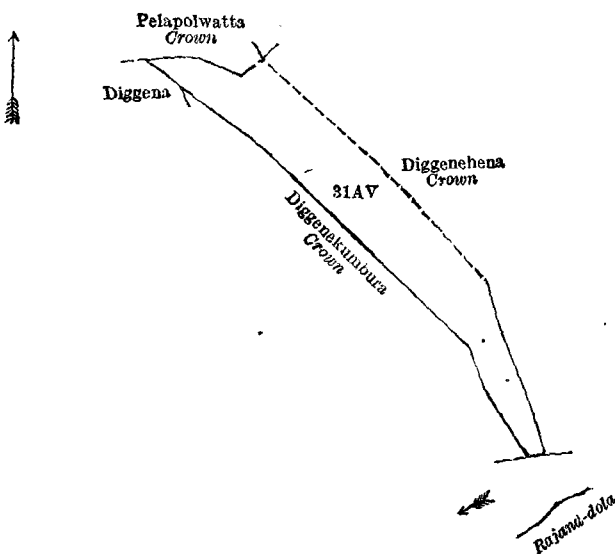
Scale of 8 Chains to an Inch.

A. H. G. DAWSON,  
for Surveyor-General.

VIII.—Preliminary plan 92.

Lot.	Name of Land.	Extent, A. R. P.
31AV ..	Diggenchena	0 1 7½

and bounded as follows : on the north by Diggenchena to be declared the property of the Crown under the Waste Lands Ordinances ; on the east by the Rajana-dola ; on the south by Diggenekumbura belonging to the Crown, Diggena claimed by Dematagodage Elandahamy and others ; on the west by Pelapolwatta belonging to the Crown.



Surveyor-General's Office,  
Colombo, July 28, 1917.

Scale of 2 Chains to an Inch.

A. H. G. DAWSON,  
for Surveyor-General.

H. O. Fox,  
Special Officer.

September 29, 1917.

**Ratnapura S. O. No. 373.**

**Order under Section 4, Sub-section (1), of "The Waste Lands Ordinances of 1897, 1899, 1900, and 1903," admitting Land to be Private Property.**

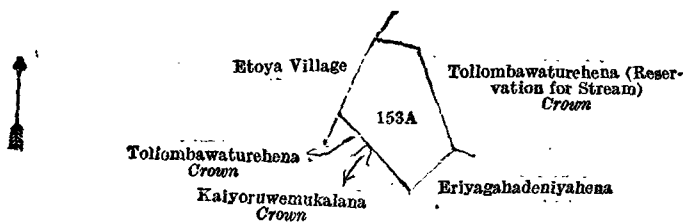
In the matter of the land commonly called or known as Tollambawaturehena, situate in the village of Marapona, in the Nawadun korale of the Ratnapura District, in the Province of Sabaragamuwa, and of "The Waste Lands Ordinances of 1897, 1899, 1900, and 1903."

WHEREAS in pursuance of section 1 of the said Ordinances it was duly notified on the 24th day of March, 1911, that if no claim to the land commonly called or known as Tollambawaturehena, situate in the village of Marapona, in the Nawadun korale of the Ratnapura District, in the Province of Sabaragamuwa, containing in extent 2 acres and 4 perches, and shown as lot 153A in preliminary plan 92 and in the annexed diagram, was made to John George Fraser, Special Officer appointed under section 28 of the said Ordinances within the period of three months from the date specified in such notice, such land would be declared the property of the Crown, and dealt with on account of the Crown (*vide* Notice No. 4,033):

And whereas Jayaweera Mudiyansele Kiri Bandara made claim thereto, and I, Howard Orme Fox, Special Officer appointed under section 28 of the said Ordinances, made due inquiry into such claim, I, with the consent of His Excellency the Governor, do hereby admit the claim of the said claimant to the said land, as more fully described herein below, under section 4, sub-section (1), of the said Ordinances.

*Description of the Land referred to.*

The land commonly called or known as Tollambawaturehena, situated in the village of Marapona, in the Nawadun korale of the Ratnapura District, in the Province of Sabaragamuwa, containing in extent 2 acres and 4 perches, and shown as lot 153A in preliminary plan 92 and in the annexed diagram; and bounded as follows: on the north and east by Tollambawaturehena (reservation for stream) to be declared the property of the Crown under the Waste Lands Ordinances; on the south by Eriyagahadeniyahena to be declared the property of Jayaweera Mudiyansele Palupe Punchi Mahatmaya and two others under the Waste Lands Ordinances, Kaiyoruwemukalana to be declared the property of the Crown under the Waste Lands Ordinances, Tollambawaturehena to be declared the property of the Crown under the Waste Lands Ordinances; on the west by the village limit of Etoya.



Surveyor-General's Office,  
Colombo, July 29, 1917.

Scale of 8 Chains to an Inch.

A. H. G. DAWSON,  
for Surveyor-General.

H. O. Fox,  
Special Officer.

September 29, 1917.

**Ratnapura S. O. No. 374.****Order under Section 4, Sub-section (1), of "The Waste Lands Ordinances of 1897, 1899, 1900, and 1903," admitting Land to be Private Property.**


In the matter of the land commonly called or known as Paraketiyahena, situate in the village of Marapona, in the Nawadun korale of the Ratnapura District, in the Province of Sabaragamuwa, and of "The Waste Lands Ordinances of 1897, 1899, 1900, and 1903."

WHEREAS in pursuance of section 1 of the said Ordinances it was duly notified on the 24th day of March, 1911, that if no claim to the land commonly called or known as Paraketiyahena, situate in the village of Marapona, in the Nawadun korale of the Ratnapura District, in the Province of Sabaragamuwa, containing in extent 1 acre and 5 perches, and shown as lot 31DH in preliminary plan 92 and in the annexed diagram, was made to John George Fraser, Special Officer appointed under section 28 of the said Ordinances, within the period of three months from the date specified in such notice, such land would be declared the property of the Crown and dealt with on account of the Crown (*vide* Notice No. 4,033):

And whereas Kitulpe Gamaetirallaye Mohottihamy made claim thereto, and I, Howard Orme Fox, Special Officer appointed under section 28 of the said Ordinances, made due inquiry into such claim, I, with the consent of His Excellency the Governor, do hereby admit the claim of the said claimant to the said land, as more fully described herein below, under section 4, sub-section (1), of the said Ordinances.

*Description of the Land referred to.*

The land commonly called or known as Paraketiyahena, situated in the village of Marapona, in the Nawadun korale of the Ratnapura District, in the Province of Sabaragamuwa, containing in extent 1 acre and 5 perches, and shown as lot 31DH in preliminary plan 92 and in the annexed diagram; and bounded as follows: on the north and east by Paraketiyahena to be declared the property of the Crown under the Waste Lands Ordinances; on the south by Peraketiye-watta claimed by Kitulpe Gamaetirallaye Appuhamy; on the west by Gamawatta claimed by Narangahawatte Appuhamy.



Surveyor-General's Office,  
Colombo, July 28, 1917.

Scale of 8 Chains to an Inch.

A. H. G. DAWSON,  
for Surveyor-General.

September 29, 1917.

H. O. FOX,  
Special Officer.

**Ratnapura S. O. No. 375.****Order under Section 4, Sub-section (1), of "The Waste Lands Ordinances of 1897, 1899, 1900, and 1903," admitting Land to be Private Property.**

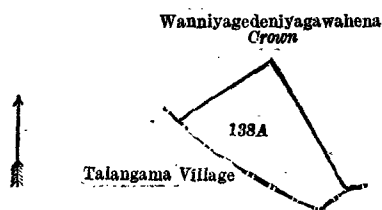
In the matter of the land commonly called or known as Wickramadeniyagawahena, situate in the village of Marapona, in the Nawadun korale of the Ratnapura District, in the Province of Sabaragamuwa, and of "The Waste Lands Ordinances of 1897, 1899, 1900, and 1903."

WHEREAS in pursuance of section 1 of the said Ordinances it was duly notified on the 24th day of March, 1911, that if no claim to the land commonly called or known as Wickramadeniyagawahena, situate in the village of Marapona, in the Nawadun korale of the Ratnapura District, in the Province of Sabaragamuwa, containing in extent 2 acres and 1 rood, and shown as lot 138A in preliminary plan 92 and in the annexed diagram, was made to John George Fraser, Special Officer appointed under section 28 of the said Ordinances, within the period of three months from the date specified in such notice, such land would be declared the property of the Crown, and dealt with on account of the Crown (*vide* Notice No. 4,033):

And whereas Ellegedara Gamaetige Madduma Menike made claim on behalf of her child Alupota Arachchillaye Dingiri Menike (a minor), and I, Howard Orme Fox, Special Officer appointed under section 28 of the said Ordinances, made due inquiry into such claim, I, with the consent of His Excellency the Governor, do hereby admit the claim of the said Alupota Arachchillaye Dingiri Menike to the said land, as more fully described herein below, under section 4, sub-section (1), of the said Ordinances.

*Description of the Land referred to.*

The land commonly called or known as Wickramadeniyagawahena, situated in the village of Marapona, in the Nawadun korale of the Ratnapura District, in the Province of Sabaragamuwa, containing in extent 2 acres and 1 rood, and shown as lot 138A in preliminary plan 92 and in the annexed diagram; and bounded as follows: on the north and east by Wanniyagedeniyagawahena to be declared the property of the Crown under the Waste Lands Ordinances; on the south by the village limit of Talangama; on the west by the village limit of Talangama, Wanniyagedeniyagawahena to be declared the property of the Crown under the Waste Lands Ordinances.



Surveyor-General's Office,  
Colombo, July 28, 1917.

Scale of 8 Chains to an Inch.

A. H. G. DAWSON,  
for Surveyor-General.

September 29, 1917.

H. O. FOX,  
Special Officer.

## LAND SALES IN THE SOUTHERN PROVINCE.

**No. 3,101, S. P.**—The Government Agent, Southern Province, will on Tuesday, February 19, 1918, at 1 P.M., at his office in Galle Kachcheri, put up to auction, for sale or settlement, or will otherwise dispose of, the under-mentioned portions of Crown land, in accordance with the regulations of Government regarding land sales. Three allotments of land situated in the Four Gravets division of the Galle District of the Southern Province.

Lot.	Name of Land.	Preliminary plan 10,434. Village—Ihalagoda.		Extent.	Upset price per acre, Rs.
		Name of Applicant.	Description.		
1	Kchelgashena	Mr. A. E. V. S. Goonawardena of Fort, Galle	Jungle	21 2 18	250
2	Do.	—	Jungle (not for sale)	3 1 37	—*
3	Do.	—	do.	0 3 15	—*
Preliminary plan 10,435. Village—Ihalagoda.					
1	Hathaulgoda or Kehelgashena	Kariawasan Haputantirige Ganegoda	Carolis of Jungle	8 0 38	105
2	Do.	—	do.	6 0 10	105
3	Do.	—	Jungle (not for sale)	0 1 21	—*

\* Reservation.

Further information regarding these lands can be obtained from the Government Agent, Southern Province, and plans of them from the Surveyor-General.

Colonial Secretary's Office,  
Colombo, January 9, 1918.

R. E. STUBBS,  
Colonial Secretary.

**No. 3,102, S. P.**—The Government Agent, Southern Province, will on Tuesday, February 19, 1918, at 1 P.M., at his office in Galle Kachcheri, put up to auction, for sale or settlement, or will otherwise dispose of, the under-mentioned portions of Crown land, in accordance with the regulations of Government regarding land sales. Six allotments of land situated in the Gangaboda pattu division of the Galle District of the Southern Province.

Preliminary plan 10,399. Village—Lelwala. Applicant—Weliwitigodage Thelenis of Ihala Kimbiya.

Lot.	Name of Land.	Name of Claimant.	Description.	Extent.	Upset price per acre, Rs.
7	Kokawelakumburegodakanda	Crown	Jungle	4 2 2	60
Preliminary plan 10,422. Village—Diviture. Applicant—Nil.					
3	Batalandewatta	Walawedurage Getto of Diviture	{ Garden contains coconut trees 3 } Plantation ..	0 0 11	{ 80 } { 16 }
4	Do.	do.	{ Owita contains yams .. } Plantation ..	0 1 5	{ 40 } { 1 }
6	Nagaskanda-addaraowita alias Mahagedarawattekumbureowita	G. K. G. Charles of Ampegama	{ Owita contains yams and coconut trees } Plantation ..	0 0 16	{ 40 } { 2.50 }
11	Galahenkanda alias Nagaskanda	Crown	{ Jungle contains about 6 jak trees } Plantation ..	2 0 21	{ 80 } { 10 }
14	Pambeheneowita	Alagiyahakuru Indorisa of Diviture	Owita	0 0 27	40

Further information regarding these lands can be obtained from the Government Agent, Southern Province, and plans of them from the Surveyor-General.

Colonial Secretary's Office,  
Colombo, January 9, 1918.

R. E. STUBBS,  
Colonial Secretary.

**No. 3,103, S. P.**—The Government Agent, Southern Province, will on Tuesday, February 19, 1918, at 1 P.M., at his office in Galle Kachcheri, put up to auction, for sale or settlement, or will otherwise dispose of, the under-mentioned portions of Crown land, in accordance with the regulations of Government regarding land sales. Two allotments of land situated in the Talpe pattu division of the Galle District of the Southern Province.

Preliminary plan 10,363. Village—Howpe. Applicant—Yatalamatte Velegoda Arachchige Giderek of Dangedara.

Lot.	Name of Land.	Name of Claimant.	Description.	Extent.	Upset price per acre, Rs.
2	Munkanattagoda alias Hilbatdeniyecaddaragoda	Crown	Jungle	1 0 16	60*
3	Do.	do.	Low jungle (not for sale)	0 0 7	—†
Preliminary plan 10,440. Village—Dikkumbura. Applicant—Nil.					
2	Panugalgodawatta	Julian Lambias of Dikkumbura	Young coconut garden	0 0 23	65‡

\* With mining rights Rs. 150.

† Reservation.

‡ With mining rights Rs. 165.

Further information regarding these lands can be obtained from the Government Agent, Southern Province, and plans of them from the Surveyor-General.

Colonial Secretary's Office,  
Colombo, January 9, 1918.

R. E. STUBBS,  
Colonial Secretary.

**No. 3,104, S. P.**—The Assistant Government Agent, Hambantota, will on Wednesday, February 27, 1918, at 12 noon, at his office in the Hambantota Kachcheri, put up to auction, for sale or settlement, or will otherwise dispose of, the under-mentioned portions of Crown land, in accordance with the regulations of Government regarding land sales. Thirteen allotments of land situated in the Magam pattu division of the Hambantota District of the Southern Province.

Preliminary plan 9,850. Village—Tihawa. Claimant—Crown.

Lot.	Name of Land.	Name of Applicant.	Description.	Extent.	Upset price per acre, Rs.
3706	Debarawoweneralugasyaya	Periamen Suppiah	Forest	6 0 25	30
3707	Do.	—	Reservation for bund	0 2 14	—*

Lot.	Name of Land.	Name of Applicant.	Description.	Extent.		Upset price per acre, Rs.
				A.	R. P.	
Preliminary plan 9,999. Village—Koholankala. Claimant—Crown.						
4259	Nawahandinalegoda	Senadirage Salohami	Jungle	2	0 11	15
4260	Do.	—	Reservation for road	0	0 3	—*
4261	Siyambalakele	—	do.	0	0 15	—*
4262	Do.	Deundaraliyanage Geeris Appu.	Jungle	1	0 7	15
Preliminary plan 10,000. Village—Koholankala. Claimant—Crown.						
4264	Lewayegodana	A. L. Zeinul Abideen	Jungle	3	2 17	20
4265	Do.	do.	Cotton garden	1	2 7	20
Preliminary plan 10,004. Village—Koholankala. Claimant—Crown.						
4273	Karaganaregodana	S. S. Oonus	Jungle	2	3 31	20
Preliminary plan 10,268. Village—Wirawila. Claimant—Crown.						
1	Wirawila-alutidama or Andurummullegodana	Mr. T. T. A. Cassim	Low jungle	2	0 16	25
2	Siyambalagahagodella or Andurummullegodana	A. L. Dingi Appu	do.	2	0 2	25
3	Wirawilagodana or Andurummullegodana	Mutukumaralandage Pedris	do.	1	0 5	25
4	Do.	—	Reservation for road	0	0 30	—*
5	Do.	K. A. Fransikku Perera	Low jungle	0	3 38	25
6	Do.	—	Reservation for road	0	0 14	—*
7	Do.	—	Reserved for right of way	0	0 8	—*
Preliminary plan 10,269. Village—Udamalala. Claimant—Crown.						
1	Udamalalegalaidama or Nawahandimullegoda	Kananke Liyanage Dammadas	Bare ground	1	0 15	20
2	Do.	—	Reservation for road	0	0 12	—*
Preliminary plan 10,276. Village—Magama. Claimant—Crown.						
1	Wellapthagodana	Totamunepatabendige Don Carolis	Jungle	1	3 9	25
2	Do.	—	Reservation for road	0	0 16	—*
Claimant—Abesinha Maddumapatabendige Babachhihami.						
3	Bogahawatta	Don Samuel Jayasinghe	Garden	0	1 21	30†
Preliminary plan 10,277. Village—Kirinda. Claimant—Crown.						
1	Perupanmullewalagodana	Wepotairaganitige Kiriyensa	Jungle	1	0 11	15
2	Do.	Gulachcharige Suwarisa	do.	1	0 14	15
3	Do.	Singarakkara Ganithage Andirisa	do.	1	0 25	15
4	Do.	Hilleganithage Dingi Baba	do.	1	0 10	15
5	Do.	Pallewattenekatige Simandirisa	do.	1	0 34	15
6	Do.	Singarakkara Ganithage Dinorisa	do.	1	0 4	15
7	Do.	Kanumuldeniye Wijekoonge Seda	do.	1	0 37	15
8	Do.	Hilleganithage Adiriyama	do.	0	3 26	15
9	Do.	Jothiratnagamage Dingi Baba	do.	1	0 36	15
10	Do.	Hetinamaluweganithage Rodda	do.	0	3 15	15
11	Do.	Galagama Singarakkara Ganithage Dingirisa	do.	1	1 24	15
12	Do.	Chandrabaranaganithage Siyadoris	do.	0	3 25	15
13	Do.	—	Reservation for road	0	3 18	—*
14	Do.	Sitinamaluweganithage Sima	Jungle	1	1 27	15
15	Do.	—	Reserved for right of way	0	2 20	—*
16	Do.	Tangallaganithage Babinisa	Jungle	1	0 11	15
Preliminary plan 10,287. Village—Yodakandiya. Claimant—Crown.						
1	Yodakandiyegodana	Mahahillegamage Pedris Hami	Jungle	2	3 20	20
2	Do.	—	Reservation for road	0	0 27	—*

\* Not for sale.

† Rs. 150 for plantation.

Further particulars in respect of these lands can be obtained from the Assistant Government Agent, Hambantota, and their plans from the Surveyor-General.

Colonial Secretary's Office,  
Colombo, January 9, 1918.

R. E. STUBBS,  
Colonial Secretary.

## LAND SALES IN THE NORTH-CENTRAL PROVINCE.

No. 2,021, N.C. P.—The Government Agent, North-Central Province, will on Wednesday, February 20, 1918, at 1 P.M., at his office in Anuradhapura Kachcheri, put up to auction, for sale or settlement, or will otherwise dispose of, the under-mentioned portions of Crown land, in accordance with the regulations of Government regarding land sales. Thirty-one allotments of land situated in the Nuwaragam and Hurulu palatas of the Nuwarakalawiya district of the North-Central Province.

Lot.	Name of Land.	Name of Applicant.	Description.	Extent.		Upset price per acre, Rs.
				A.	R. P.	
8d	Watarekkewatisbamba	N. Ranhami of Watarekkewa	Village clearing fit for garden	0	1 35	15
Final village plan 85. Village—Timbiriya in Eppawala korale.						
8a5	Atathachchayaya	H. M. Kirihany of Konwewa	Low jungle	0	3 36	17.50
Final village plan 140. Village—Mahadunnabindunuwewa in Kende korale.						
11	Mahadunnabindunuwewa-kele	M. V. Suddahami, Vedarala of Mahadunnabindunuwewa	Jungle	1	0 10	17.50

Lot.	Name of Land.	Final village plan 143. Village—Ratmale in Kende korale.		Extent.	Upset price per acre, Rs.
		Name of Applicant.	Description.		
9k	Ratmalekele	M. Naidurala, ex-Arachechi of Ratmale	Garden	1 0 10	20
Final village plan 204. Village—Potiyagama in Nuwaragam korale.					
6g	Potiyagamekele	K. Kudarala of Potiyagama	Jungle	0 2 38	17
6a	Do.	do.	do.	1 0 37	17
6a2	Do.	A. Sinnare, ex-Vel-Vidane of Potiyagama	do.	1 0 2	17
Final village plan 241. Village—Tirappane in Ulagalla korale.					
15a1	Tirappanetisbambe or Tis-bambaidama	B. Kapurala of Tirappane	Open land	0 2 29	25
19c1	Wekandapaulamukalana	do.	Forest	0 1 0	22
Final village plan 257. Village—Ponnawarankulama in Kanadara korale.					
1h	Ponnarankulamamukalana	M. M. Mohammadu Kanni and another of Anuradhapura	Forest	6 1 15	31.25
1j	Ponnawarankulamawela	—	Paddy field, encroachment by N. Pitche Tamby	0 0 7	35
1g1	Do.	—	do.	0 0 20	35
6	Do.	—	do.	0 0 23	35
5b	Do.	Pitohamuttu Marikar of Kombichchikulama	Paddy field, encroachment by the applicant	0 2 4	35
5c	Do.	—	do.	0 0 7	35
2	Ponnawarankulamawatta	U. S. Nanniumma of Anuradhapura	Garden, encroachment by the applicant	0 2 9	35
2e	Do.	—	Garden, encroachment by Mammadu Ponni and another of Ponnawarankulama	0 0 10	35
2f	Do.	—	Garden, encroachment by A. Sitamparapillai of Anuradhapura	0 0 9	35
10c	Ponnawarankulamekele	A. Vyrarnuttu of Anuradhapura	Jungle	5 0 32	31
Final village plan 299. Village—Kumbukgahawewa in Nuwaragam korale.					
1h	Kumbukgahawewakele	W. Kaluhamy of Kumbukgahawewa	Forest and jungle	1 1 2	18
1f3	Do.	do.	Forest	0 2 16	18
3i	Do.	P. Menikrala of Kumbukgahawewa	Jungle	2 0 10	18
Final village plan 367. Village—Ihala Hammillewa in Eppawala korale.					
6a1	Ihalahammillewatisbambe	D. Appuhami Wadurala	Open land	0 0 30	15
Final village plan 382. Village—Eppawala in Eppawala korale.					
5b1	Eppawalatisbambe	K. Dingirimenika of Eppawala	Village clearing	0 1 3	15
5h	Eppawalakele	B. Kirihami of Eppawala	Jungle	0 3 30	15
Final village plan 545. Village—Kongollewa in Kende korale.					
1c	Kongollewamukalana	Menikrala Vel-Vidane of Gonewa	Jungle fit for paddy	1 0 30	15
1d	Do.	do.	Jungle	0 3 14	15
1f	Do.	—	do.	0 0 25	15
1g	Do.	—	do.	0 1 15	15
1i	Do.	do.	Jungle fit for paddy	1 0 39	15
1k	Do.	Ukku Banda Vel-Vidane of Walahahengunuwewa	do.	2 0 0	16

Further particulars regarding these lands can be obtained from the Government Agent, North-Central Province, and their plans from the Surveyor-General.

Colonial Secretary's Office,  
Colombo, January 9, 1918.

R. E. STUBBS,  
Colonial Secretary.

## LAND SALES IN THE PROVINCE OF UVA.

No. 1,243, P. of U.—The Government Agent of the Province of Uva will on Monday, January 21, 1918, at 12 noon, at his office in Badulla Kachcheri, put up to auction, for sale or settlement, or will otherwise dispose of, the under-mentioned portion of Crown land, in accordance with the regulations of Government regarding land sales. An allotment of land situated in the Yatikinda division of the Badulla District of the Province of Uva.

Extract No. 1 of block survey preliminary plan 2a. Village—Gotuwela in Kumbalwela korale of Yatikinda division.

Lot.	Name of Land.	Name of Applicant.	Description.	Extent, A. R. P.
1a	Thiruwaneagodapatana	—	Patana	18 2 1.25*

\* This lot 1a is to be given in exchange for lots 39, 42, 43, 46, 47, 49, 53, 57, 60, 63, Na in extract of block survey preliminary plan 2; 66, 67 in extract No. 1 of block survey preliminary plan 2; 5b in supplement to final village plan 113; 21g in supplement A to final village plan 23; 21b, 21c, 21i, and 21j in supplement to final village plan 23 acquired for the construction of the Badulla railway.

Further information regarding the above lot can be obtained from the Government Agent, Province of Uva, and plan of it from the Surveyor-General.

Colonial Secretary's Office,  
Colombo, January 5, 1918.

R. E. STUBBS,  
Colonial Secretary.



**No. 1,244, P. of U.**—The Government Agent of the Province of Uva will on Thursday, February 28, 1918, at 12 noon, at his office in the Badulla Kachcheri, put up for lease, the under-mentioned portions of Crown land, in accordance with the regulations of Government regarding lease of Crown land. Two allotments of land situated in the Wellawaya division of the Badulla District of the Province of Uva.

Lot.	Name of Land.	Name of Applicant.	Description.	Extent.	
				A.	R. P.
41	Mapitiyapatana	.. Mr. R. G. Coombe	.. Patana	.. 81	2 29
41a	Do.	.. do.	.. do.	.. 10	1 30

*Conditions of Lease.*

- (1) The lease of the lots shall be granted in perpetuity.
- (2) The rent on lot 41 shall be Rs. 3 per acre per annum.
- (3) The rent on lot 41a shall be Rs. 4.50 per acre per annum.
- (4) The annual rent for the first six years shall be at the rate of one-third of the full amount.
- (5) No building shall be erected without the permission of the Government Agent.
- (6) Any building or buildings erected without the permission of the Government Agent or contrary to the conditions shall be the property of the Crown.

(7) Permission shall only be granted for the erection of such buildings which are necessary for timber and tea cultivation.

(8) Lot 41 shall be used for growing fuel timber only.

(9) Lot 41a shall be used for tea cultivation only.

(10) The lessee shall be bound to plant the land to the extent of one-tenth in each of the first five years of the lease, and of a further fourth within the next five years. For non-compliance of this condition the whole area of the lease, except the portion actually cultivated, shall become liable to the payment of double rent.

(11) The rent shall be subject to revision at intervals of thirty years. The rent shall not be increased by more than 50 per cent. of the rent for the previous thirty-year period.

(12) The lessee shall not assign the lease, or transfer any right or interest thereon, or subject the whole or any portion of the premises hereby demised without the previous consent in writing of the lessor.

Further information regarding the lease of the above lots can be obtained from the Government Agent, Province of Uva, and their plans from the Surveyor-General.

Colonial Secretary's Office,  
Colombo, January 5, 1918.

R. E. STUBBS,  
Colonial Secretary.

**No. 1,245, P. of U.**—On Monday, January 28, 1918, at 1 o'clock, the Government Agent for the Province of Uva will put up to auction, at his office in Badulla Kachcheri, the under-mentioned portions of Crown land, on the terms authorized by Government. Two allotments of land situated in the Yatikinda division of the Badulla District of the Province of Uva.

Lot.	Name of Land.	Name of Applicant.	Description.	Extent.	
				A.	R. P.
11b	Wetahirepatanehena	..	.. Chena	.. 0	2 22*
17g	Wetahirepatana	..	.. Patana	.. 1	1 33*

\* These lots are to be given in exchange for lots 28x and 28y in supplementary B to final village plan 20, acquired for the construction of the Bandarawela-Badulla railway.

Further information regarding these lands can be obtained from the Government Agent, Province of Uva, and plans of them from the Surveyor-General.

Colonial Secretary's Office,  
Colombo, January 9, 1918.

R. E. STUBBS,  
Colonial Secretary.

## LAND SALES BY THE SETTLEMENT OFFICER.

### SOUTHERN PROVINCE.

**No. 4,503, S. O.**—The Land Settlement Officer will on Thursday, February 21, 1918, at 12 noon, at Talawa, put up for sale or settlement, or will otherwise dispose of, the under-mentioned portions of Crown land, in accordance with the regulations of Government regarding land sales. Two allotments of land situated in the East Giruwa pattu division of the Hambantota District of the Southern Province.

Lot.	Name of Land.	Name of Applicant or Claimant.	Description.	Extent.	
				A.	R. P.
12o	Ambagahawatta	.. Crown, encroachment by Garahinge Miga	.. Garden	.. 0	1 16
12p	Suriyagahawatta	.. Crown, encroachment by Hewagamage Baiya	.. do.	.. 0	0 37

Upset price at Rs. 15 to Rs. 50 per acre. Further information regarding these lands can be obtained from the Land Settlement Officer, and plans of them from the Surveyor-General.

Colonial Secretary's Office,  
Colombo, January 9, 1918.

R. E. STUBBS,  
Colonial Secretary.

### NORTH-CENTRAL PROVINCE.

**No. 4,484, S. O.**—The Land Settlement Officer will on Monday, February 25, 1918, at 11 A.M., at Sinharagama, put up for sale or settlement, or will otherwise dispose of, the under-mentioned portions of Crown land, in accordance with the regulations of Government regarding land sales. Six allotments of land situated in the Wilachchiya korale of the Nuwaragam palata division of the Nuwarakalawiya district of the North-Central Province.

Lot.	Name of Land.	Name of Claimant.	Description.	Extent.	
				A.	R. P.
12a	Tisbambe	.. Kapuruhamy Vedaralage Bairala	.. Open land	.. 0	0 9
12b	Do.	.. do.	.. do.	.. 0	2 27
24a	Diwulwewalanda	.. (1) Ratnayaka Mandirab Arachchige Appuhamy, Registrar of Diwulwewa, (2) Bandatage Menikrala of Neluntottama	.. Chena	.. 2	2 3
26	Meda-akkarawelkotuwa	.. Mantriamige Puchirala of Galwewa	.. do.	.. 2	0 2
32	Pahalawela-akkara	.. Velatege Badi Etani of Galawewa	.. do.	.. 3	0 19

Block survey preliminary plan 687. Village—Halmillewa.				Extent.
Lot.	Name of Land.	Name of Claimant.	Description.	A. R. P.
21a	Palugahakele	(1) Wanniamige Dingiri Etani, (2) Bandiralage Punchirala, (3) Medankara Nayake Terunnanse of Halmillagala pansala, (4) Kotuwalage Herathamya of Amunukole	Forest	2 3 39

Upset price at Rs. 15 to Rs. 50 per acre. Further information regarding these lands can be obtained from the Land Settlement Officer, and plans of them from the Surveyor-General.

Colonial Secretary's Office,  
Colombo, January 4, 1918.

R. E. STUBBS,  
Colonial Secretary.

No. 4,485, S. O.—The Land Settlement Officer will on Monday, February 25, 1918, at 11 A.M., at Sinharagama, put up for sale or settlement, or will otherwise dispose of, the under-mentioned portions of Crown land, in accordance with the regulations of Government regarding land sales. Four allotments of land situated in the Wilachchiya korale of the Nuwaragam palata division of the Nuwarakalawiya district of the North-Central Province.

Block survey preliminary plan 702. Village—Hiriyalegama.				Extent.
Lot.	Name of Land.	Name of Claimant.	Description.	A. R. P.
44	Accarawela	Battiya Vel-Pediya	Paddy	0 1 13
46	Acrawelawedibima	do.	Chena and paddy	0 1 15
Block survey preliminary plan 712. Village—Ihalagama.				
3a	Alutaccara	Neina Pitchie	New clearing	4 2 37
Block survey preliminary plan 694. Village—Karambewa.				
14	Palugahahena	(1) Tambiya Pediyage Kadirahenaya, (2) Kumarahenayage Ukkuwa	Chena	1 3 37

Upset price at Rs. 15 to Rs. 50 per acre. Further information regarding these lands can be obtained from the Land Settlement Officer, and plans of them from the Surveyor-General.

Colonial Secretary's Office,  
Colombo, January 4, 1918.

R. E. STUBBS,  
Colonial Secretary.

No. 4,486, S. O.—The Land Settlement Officer will on Monday, February 25, 1918, at 11 A.M., at Sinharagama, put up for sale or settlement, or will otherwise dispose of, the under-mentioned portions of Crown land, in accordance with the regulations of Government regarding land sales. Four allotments of land situated in the Wilachchiya korale of the Nuwaragam palata division of the Nuwarakalawiya district of the North-Central Province.

Block survey preliminary plan 680. Village—Amunukole.				Extent.
Lot.	Name of Land.	Name of Claimant.	Description.	A. R. P.
18a	Ambagahawatta	Sinnate Barrenalage Ranhamya	Garden	0 0 6
18c	Ehalagahawatta	Kapuruhamige Dingiri Etani	do.	0 0 8
Block survey preliminary plan 659. Village—Adampane.				
29	Accarawelawedibima	John Peter Dissanayake of Anuradhapura	Paddy	0 1 29
Block survey preliminary plan 708. Village—Badahelagama.				
54a	Welkatuwa	Kapuruwage Kankaniya	Chena	1 0 10

Upset price at Rs. 15 to Rs. 50 per acre. Further information regarding these lands can be obtained from the Land Settlement Officer, and plans of them from the Surveyor-General.

Colonial Secretary's Office,  
Colombo, January 4, 1918.

R. E. STUBBS,  
Colonial Secretary.

No. 4,487, S. O.—The Land Settlement Officer will on Saturday, February 23, 1918, at 11 A.M., at Sinharagama, put up for sale or settlement, or will otherwise dispose of, the under-mentioned portions of Crown land, in accordance with the regulations of Government regarding land sales. Six allotments of land situated in the Wilachchiya korale of the Nuwaragam palata division of the Nuwarakalawiya district of the North-Central Province.

Topo preliminary plan 5. Village—Katupatwewa.				Extent.
Lot.	Name of Land.	Name of Claimant.	Description.	A. R. P.
92	Paluwatta	Kapuralage Kirihamy	Garden	0 2 3
108	Kapuhena	Crown	Jungle	4 1 26
120	Meda-accaraidamekumbura	Punchiralage Tikirihamy	Paddy	0 1 9
122	Helambagahakumbura	(1) Gamarala ex-Vel-Vidane, (2) Punchiralage Menikrala	do.	0 3 27
125	Accare	Gamarala ex-Vel-Vidane	do.	0 1 33
Topo preliminary plan 5. Village—Katukeliyawa.				
19	Katukeliyawekele	Crown	Low jungle	4 1 0

Upset price at Rs. 15 to Rs. 50 per acre. Further information regarding these lands can be obtained from the Land Settlement Officer, and plans of them from the Surveyor-General.

Colonial Secretary's Office,  
Colombo, January 4, 1918.

R. E. STUBBS,  
Colonial Secretary.

No. 4,488, S. O.—The Land Settlement Officer will on Saturday, February 23, 1918, at 11 A.M., at Sinharagama, put up for sale or settlement, or will otherwise dispose of, the under-mentioned portions of Crown land, in accordance with the regulations of Government regarding land sales. Four allotments of land situated in the Wilachchiya korale of the Nuwaragam palata division of the Nuwarakalawiya district of the North-Central Province.

Block survey preliminary plan 703. Village—Ihalawetiyawa.				Extent.
Lot.	Name of Land.	Name of Claimant.	Description.	A. R. P.
23	Ihalawetiyawalandukele	Crown	Chena	0 3 24
12a1	Siyambalagahahena	Crown, applied for by Warnakulasuriya Juse Mohoppuge Marianu, ex-Arachchi of Nochcheyagama	do.	0 1 35
27a	Welkatuwa	Crown, applied for by Mudalihamige Sinnate, Vel-Vidane	do.	1 2 0
29a	Do.	do.	do.	1 2 22

Upset price at Rs. 15 to Rs. 50 per acre. Further information regarding these lands can be obtained from the Land Settlement Officer, and plans of them from the Surveyor-General.

Colonial Secretary's Office,  
Colombo, January 4, 1918.

R. E. STUBBS,  
Colonial Secretary.

**No. 4,489, S. O.**—The Land Settlement Officer will on Saturday, February 23, 1918, at 11 A.M., at Sinharagama, put up for sale or settlement, or will otherwise dispose of, the under-mentioned portions of Crown land, in accordance with the regulations of Government regarding land sales. Five allotments of land situated in the Wilachchiya korale of the Nuwaragam palata division of the Nuwarakalawiya district of the North-Central Province.

Lot.	Name of Land.	Block survey preliminary plan 715. Village—Timbiriwewa.		Description.	Extent.			
		Name of Claimant.			A.	R.	P.	
23a	Helambagahahena	..	Crown, applied for by Nambirala Vidanege Banda	.. Chena	..	1	0	1
43a	Kongahalanda	..	Crown, applied for by Lekamage Punchirala	.. do.	..	2	0	1
55a	Dangahahena	..	Crown, applied for by Appurala Vidanege Banda of Gal-kadawala	.. do.	..	3	0	7
55b	Meegahahena	..	Crown, applied for by Kawuralage Menikrala	.. do.	..	1	0	1
54a	Kongahalanda	..	Crown, applied for by Punchirala Vedaralage Appuhami, Vel-Vidane	.. do.	..	1	3	39

Upset price at Rs. 15 to Rs. 50 per acre. Further information regarding these lands can be obtained from the Land Settlement Officer, and plans of them from the Surveyor-General.

Colonial Secretary's Office,  
Colombo, January 4, 1918.

R. E. STUBBS,  
Colonial Secretary.

**No. 4,490, S. O.**—The Land Settlement Officer will on Saturday, February 23, 1918, at 11 A.M., at Sinharagama, put up for sale or settlement, or will otherwise dispose of, the under-mentioned portions of Crown land, in accordance with the regulations of Government regarding land sales. Nine allotments of land situated in the Wilachchiya korale of the Nuwaragam palata division of the Nuwarakalawiya district of the North-Central Province.

Lot.	Name of Land.	Block survey preliminary plan 699. Village—Nochchiyagama.		Description.	Extent.			
		Name of Claimant.			A.	R.	P.	
1a	Ihalalanda	..	Crown, applied for by (1) Punchiralage Mudalihamy, ex-Vel-Vidane, (2) Mena Meiyanna Mohammadu Mohideen and 2 others	.. Chena	..	6	1	0
20a	Indipitiyelanda	..	do.	.. do.	..	13	3	10
24	Akkaaraidamewedibima	..	Applied for by Mana Muttu Meera	.. Garden	..	0	2	5
59	—	..	Crown, encroachment by Nauna Mohamadu	.. Open land with a boutique	..	0	0	15
37a	Accaraidama	..	Crown, encroachment by Miyanna Mohamadu Tambi	.. House	..	0	0	1.5
37b	Do.	..	Crown, encroachment by Muna Sella Marikar	.. Open land	..	0	0	1.5
37c	Do.	..	Crown, encroachment by Mana Chulaiman of Anuradhapura	.. Garden	..	0	0	7.5
37d	Do.	..	Crown, encroachment by Nuwenna Mahamadu	.. Open land	..	0	0	2
37e	Do.	..	do.	.. do.	..	0	0	1

Upset price at Rs. 15 to Rs. 50 per acre. Further information regarding these lands can be obtained from the Land Settlement Officer, and plans of them from the Surveyor-General.

Colonial Secretary's Office,  
Colombo, January 4, 1918.

R. E. STUBBS,  
Colonial Secretary

**No. 4,491, S. O.**—The Land Settlement Officer will on Monday, February 25, 1918, at 11 A.M., at Sinharagama, put up for sale or settlement, or will otherwise dispose of, the under-mentioned portions of Crown land, in accordance with the regulations of Government regarding land sales. Seven allotments of land situated in the Wilachchiya korale of the Nuwaragam palata division of the Nuwarakalawiya district of the North-Central Province.

Lot.	Name of Land.	Block survey preliminary plan 690. Village—Hammillakulama.		Description.	Extent.			
		Name of Claimant.			A.	R.	P.	
42	Horawilaroda	..	Ahamadu Meera Saibu Abdul Cader	.. Forest	..	0	3	25
46h	Minipitaniyelanda, Loluwalayaya, Horakkurawalayaya	..	do.	.. Chena	..	0	2	4
46g	Do.	..	Punchiralage Mudiyanse, Forest Guard	.. do.	..	2	3	3
67	Wetiawalelanda	..	do.	.. do.	..	2	1	8
46j	Minipitaniyelanda, Loluwalayaya, Horakkurawalayaya	..	Nambiralage Herat Hami, Vel-Vidane	.. do.	..	2	0	24
47b	Ihaladaha-amunewetiya	..	do.	.. Forest	..	0	0	6
51	Welhenewela-akkarewedibima	..	(1) Pinhami Arachchilage Ranhami, Arachchi, (2) Tikiralage Wannihami, (3) Kirihamige Kaluhami, (4) Gamaralage Banda Vel-Vidane, (5) Lekamage Ranhami, (6) Vidanege Appurala, (7) Appuralage Ranhami, (8) Nambiralage Hetuhami	.. Paddy	..	0	2	28

Upset price at Rs. 15 to Rs. 50 per acre. Further information regarding these lands can be obtained from the Land Settlement Officer, and plans of them from the Surveyor-General.

Colonial Secretary's Office,  
Colombo, January 4, 1918.

R. E. STUBBS,  
Colonial Secretary.

**No. 4,492, S. O.**—The Land Settlement Officer will on Saturday, February 23, 1918, at 11 A.M., at Sinharagama, put up for sale or settlement, or will otherwise dispose of, the under-mentioned portions of Crown land, in accordance with the regulations of Government regarding land sales. Three allotments of land situated in the Wilachchiya korale of the Nuwaragam palata division of the Nuwarakalawiya district of the North-Central Province.

Lot.	Name of Land.	Block survey preliminary plan 698. Village—Dunudambuwwewa.		Description.	Extent.			
		Name of Claimant.			A.	R.	P.	
12a	Kosgahawatta	..	Crown, applied for by J. Menikhamy Korala of Talgaswewa	.. Waste land	..	0	0	20
12b	Godakiralagahawatta or Dunudambuwwewawatta	..	Crown, applied for by S. Gamarala	.. do.	..	0	0	28
24c	Mylagaha-accare or Dunudambuwwewakele	..	Crown, applied for by Ukkurala Vel-Vidane and 2 others	.. Chena	..	4	1	35

Upset price at Rs. 15 to Rs. 50 per acre. Further information regarding these lands can be obtained from the Land Settlement Officer, and plans of them from the Surveyor-General.

Colonial Secretary's Office,  
Colombo, January 4, 1918.

R. E. STUBBS,  
Colonial Secretary.

**No. 4,493, S. O.**—The Land Settlement Officer will on Monday, February 25, 1918, at 11 A.M., at Sinharagama, put up for sale or settlement, or will otherwise dispose of, the under-mentioned portions of Crown land, in accordance with the regulations of Government regarding land sales. Three allotments of land situated in the Wilachchiya korale of the Nuwaragam palata division of the Nuwarakalawiya district of the North-Central Province.

Lot.	Name of Land.	Name of Claimant.	Description.	Extent.		
				A.	R.	P.
42	Puranawela	(1) Byralage Suddhahamy, (2) Ranhamay Vel-Vidane and others	Paddy	8	0	16
Block survey preliminary plan 687. Village—Halmillewa.						
3a	Alutaccare	Crown, applied for by Neina Pitche of Ihalagama	New clearing	4	2	37
8	Paluwatta	Neina Ohamadu Pitche	Chena	5	1	5

Upset price at Rs. 15 to Rs. 50 per acre. Further information regarding these lands can be obtained from the Land Settlement Officer, and plans of them from the Surveyor-General.

Colonial Secretary's Office,  
Colombo, January 4, 1918.

R. E. STUBBS,  
Colonial Secretary.

**No. 4,494, S. O.**—The Land Settlement Officer will on Monday, February 25, 1918 at 11 A.M., at Sinharagama, put up for sale or settlement, or will otherwise dispose of, the under-mentioned portions of Crown land, in accordance with the regulations of Government regarding land sales. Seven allotments of land situated in the Wilachchiya korale of the Nuwaragam palata division of the Nuwarakalawiya district of the North-Central Province.

Lot.	Name of Land.	Name of Claimant.	Description.	Extent.		
				A.	R.	P.
73	Liniwaleaccarelanda	(1) Malinguralage Bairala, (2) Bairalage Mudiyanse, (3) ditto Ukkhami, (4) ditto Dingiri Menika	Chena	1	2	1
Block survey preliminary plan 686. Village—Metikewa.						
38	Kumbukgahamukalana	(1) Pina Upasakayage Horatela, Vel-Duraya, (2) Labuna Durayage Kaluwa, Vel-Duraya, (3) Pula Upasakayage Kakka, Vel-Duraya, (4) Petta Vedage Abadda, (5) Horatala Upasakayage Pina, (6) Battiyage Siriya, Vel-Duraya, (7) Sinnage Hawadiya, (8) Mutuwage Menika, (9) Horatalage Kammachchi, (10) Handuwage Kawwa, (11) Kakka Vel-Durayage Hapuwu, (12) Pulage Labuna	Forest	2	2	15
39	Adipara	do.	Path	0	0	5
40	Kumbukgahamukalana	do.	Forest	0	2	33
43b	Do.	do.	do.	1	0	2
44a	Footpath	do.	Path	0	0	4
45a	Kumbukgahamukalana	do.	Forest	1	0	18

Upset price at Rs. 15 to Rs. 50 per acre. Further information regarding these lands can be obtained from the Land Settlement Officer, and plans of them from the Surveyor-General.

Colonial Secretary's Office,  
Colombo, January 4, 1918.

R. E. STUBBS,  
Colonial Secretary.

**No. 4,495, S. O.**—The Land Settlement Officer will on Monday, February 25, 1918, at 11 A.M., at Sinharagama, put up for sale or settlement, or will otherwise dispose of, the under-mentioned portions of Crown land, in accordance with the regulations of Government regarding land sales. Three allotments of land situated in the Wilachchiya korale of the Nuwaragam palata division of the Nuwarakalawiya district of the North-Central Province.

Lot.	Name of Land.	Name of Claimant.	Description.	Extent.		
				A.	R.	P.
27	Ehatugaha-akkare	(1) Heratham Vel-Vidanage Hetuhami, (2) ditto Kapuru Banda, (3) ditto Pulingwala	Chena	2	3	5
Block survey preliminary plan 673. Village—Nawakkulama.						
33a	Palugahawewahena	(1) Menikralage Kiri Banda, Arachchi of Migahawewa, (2) Kadiratege Mudalihami Kankanama of Palugahawewa	Chena	0	3	31
Block survey preliminary plan 701. Village—Palugahawewa.						
1a	Welagawalanda	(1) Lanka Wiratunge Kapuwa, (2) Tikkgage Kotuwa	Chena	2	0	0

Upset price at Rs. 15 to Rs. 50 per acre. Further information regarding these lands can be obtained from the Land Settlement Officer, and plans of them from the Surveyor-General.

Colonial Secretary's Office,  
Colombo, January 4, 1918.

R. E. STUBBS,  
Colonial Secretary.

**No. 4,496, S. O.**—The Land Settlement Officer will on Monday, February 25, 1918, at 11 A.M., at Sinharagama, put up for sale or settlement, or will otherwise dispose of, the under-mentioned portion of Crown land, in accordance with the regulations of Government regarding land sales. An allotment of land situated in the Wilachchiya korale of the Nuwaragam palata division of the Nuwarakalawiya district of the North-Central Province.

Lot.	Name of Land.	Name of Claimant.	Description.	Extent.		
				A.	R.	P.
56	Erunkuttukulamewelkatuwa	(1) Dissanayake Mudiyanse Sinate Vidanelage Wannihami, Vel-Vidane, (2) Menikrala Vedaralage Mudiyanse Ratnayake, (3) Unguralage Punchirala, (4) Kirihami Vidanege Banda, ex-Vel-Vidane, all of Tammenewa	Chena	5	0	2

Upset price at Rs. 15 to Rs. 50 per acre. Further information regarding this land can be obtained from the Land Settlement Officer, and plan of it from the Surveyor-General.

Colonial Secretary's Office,  
Colombo, January 4, 1918.

R. E. STUBBS,  
Colonial Secretary.

**No. 4,497, S. O.**—The Land Settlement Officer will on Monday, February 25, 1918, at 11 A.M., at Sinharagama, put up for sale or settlement, or will otherwise dispose of, the under-mentioned portion of Crown land, in accordance with the regulations of Government regarding land sales. An allotment of land situated in the Wilachchiya korale of the Nuwaragam palata division of the Nuwarakalawiya district of the North-Central Province.

Lot.	Name of Land.	Name of Claimant.	Description.	Extent.		
				A.	R.	P.
4	Siyambalagahalanda	Crown, applied for by Banda Vel-Vidane of Tammanewa	Chena	3	3	18

Upset price at Rs. 15 to Rs. 50 per acre. Further information regarding this land can be obtained from the Land Settlement Officer, and plan of it from the Surveyor-General.

Colonial Secretary's Office,  
Colombo, January 4, 1918.

R. E. STUBBS,  
Colonial Secretary.

**No. 4,498, S. O.**—The Land Settlement Officer will on Monday, February 25, 1918, at 11 A.M., at Sinharagama, put up for sale or settlement, or will otherwise dispose of, the under-mentioned portions of Crown land, in accordance with the regulations of Government regarding land sales. Ten allotments of land situated in the Wilachchiya korale of the Nuwaragam palata division of the Nuwarakalawiya district of the North-Central Province.

Lot.	Name of Land.	Name of Claimant.	Description.	Extent.		
				A.	R.	P.
39	Millagalelanda	Appuhami Vedaralage Kirihami	Chena	3	0	26
40	Do.	Lekamalage Laparala, Vel-Vidane	do.	1	0	12
41	Godakirilagahalanda	(1) Ditto Laparala, Vel-Vidane, (2) Sinnate Vidanege Banda, (3) Appuhami Vedaralage Ranhami, (4) Bairalage Gamarala	do.	2	0	10
42	Do.	(1) Kandate Vidanege Utku Banda, (2) Gamarala Vidanege Mudiyanse	do.	2	0	12
44	Kongahalanda	Sinnate Vidanege Banda	do.	0	3	15
45	Do.	do.	do.	0	2	31
46	Dangahalanda	(1) Appuralage Punchirala, (2) Kirihami Vidanege Banda, Vel-Vidane	Jungle	0	0	27
47	Do.	do.	do.	2	0	37
51	Timbirigahamullelanda	(1) Menikralage Kirihami, (2) Emilina Eugina Nonis, (3) Bairalage Wannihami, (4) Sinnate Vidanege Wannihami	Chena	1	2	11
52	Do.	do.	do.	2	2	25

Upset price at Rs. 15 to Rs. 50 per acre. Further information regarding these lands can be obtained from the Land Settlement Officer, and plans of them from the Surveyor-General.

Colonial Secretary's Office,  
Colombo, January 4, 1918.

R. E. STUBBS,  
Colonial Secretary.

**No. 4,499, S. O.**—The Land Settlement Officer will on Saturday, February 23, 1918, at 11 A.M., at Sinharagama, put up for sale or settlement, or will otherwise dispose of, the under-mentioned portions of Crown land, in accordance with the regulations of Government regarding land sales. Sixteen allotments of land situated in the Wilachchiya korale of the Nuwaragam palata division of the Nuwarakalawiya district of the North-Central Province.

Lot.	Name of Land.	Name of Claimant or Applicant.	Description.	Extent.		
				A.	R.	P.
1a	Akkarawela	Crown, encroachment by Battathege Mudalihamy	Paddy	0	0	13
4a	Do.	do.	do.	0	0	28
9a	Do.	do.	do.	0	0	6
12½a	Ehetugahalanda	Crown, applied for by Punchiralage Mudalihamy	Chena	0	3	28
18a	Akkarawela	Crown, encroachment by Pinhamy Gamaralage Velathe	Paddy	0	0	27
24	Millagahawatta	(1) Banda Hitapu Vidanege Wannihami, (2) Badaralage Bandi Etani, (3) ditto Ran Menika, (4) Banda Hitapu Vidanege Tikiri Bauda, Vel-Vidane	Open land	0	3	8
31a	Puranakumbureismatha	Crown, applied for by Punchiralage Mudalihamy	Chena	1	0	10
45	Palugahawela	Crown	Paddy field	0	3	4
47	Do.	do.	do.	3	0	36
48	Nugagahalanda	do.	Chena	2	3	11
19a	Bund reservation	Crown, encroachment by Mohammodu Asiaumma	Garden	0	0	15*
33a	Akarakumbura	Crown, encroachment by Battathege Mudalihamy	Paddy	0	0	12*
33b	Road reservation	Crown, encroachment by Badavel-vidanege Wannihamy	Open land	0	0	9*
33c	Do.	Crown, encroachment by Kottecharige Peduru Perera	Garden	0	0	10*
33d	Do.	Crown, encroachment by Mohammodu Asia Umma	Open land	0	0	6*
33e	Do.	Crown, encroachment by Anthony Fernando of Ittikulama	do.	0	0	4*

\* For lease only.

Upset price at Rs. 15 to Rs. 50 per acre. Further information regarding these lands can be obtained from the Land Settlement Officer, and plans of them from the Surveyor-General.

Colonial Secretary's Office,  
Colombo, January 8, 1918.

R. E. STUBBS,  
Colonial Secretary.

**No. 4,500, S.O.**—The Land Settlement Officer will on Saturday, February 23, 1918, at 11 A.M., at Sinharagama, put up for sale or settlement, or will otherwise dispose of, the under-mentioned portions of Crown land, in accordance with the regulations of Government regarding land sales. Six allotments of land situated in the Wilachchiya korale of the Nuwaragam palata division of the Nuwarakalawiya district of the North-Central Province.

Lot.	Name of Land.	Name of Applicant or Claimant.	Description.	Extent.		
				A.	R.	P.
33	Karuwalagahahena and Palugahahena	Crown, applied for by Jayaturalage Kapuruhamy	Chena	1	2	39
33a	Do.	Crown, applied for by Ranhamige Punchirala	do.	1	1	8
33b	Do.	Crown, applied for by Kirihamy Hitapu Vidanege Banda	do.	1	2	37
39a	Rukadawewakēle	Crown, applied for by Kirihamy Vidanege Suddahamy	do.	3	1	0
39b	Do.	Crown, applied for by Mantrihamy Banda	do.	1	0	5
39c	Do.	Crown, applied for by Kirihamy Hitapu Vidanege Suddahamy	do.	1	0	10

Upset price at Rs. 15 to Rs. 50 per acre. Further information regarding these lands can be obtained from the Land Settlement Officer, and plans of them from the Surveyor-General.

Colonial Secretary's Office,  
Colombo, January 8, 1918.

R. E. STUBBS,  
Colonial Secretary.

**No. 4,501, S. O.**—The Land Settlement Officer will on Friday, February 22, 1918, at 11 A.M., at Ranorewa, put up for sale or settlement, or will otherwise dispose of, the under-mentioned portions of Crown land, in accordance with the regulations of Government regarding land sales. Five allotments of land situated in the Wilachchiya korale of the Nuwaragam palata division of the Nuwarakalawiya district of the North-Central Province.

Lot.	Name of Land.	Name of Claimant or Applicant.	Description.	Extent.		
				A.	R.	P.
Block survey preliminary plan 733. Village—Sivalapitiya.						
33a	Welkatuwa	Crown, applied for by Appuralage Banda, Vel-Vidane of Sivalpitiya	Chena	0	0	33
35a	Do.	do.	do.	1	3	26
Block survey preliminary plan 730. Village—Aliyawiddawewa.						
18a	Welkatuwa	Crown, applied for by (1) Bairalage Nambirala, Vel-Vidane, (2) ditto Banda, (3) Bairala Vidanege Ranhamy, (4) Kauralage Banda, (5) Jayaturale Baddurala, all of Aliyawiddawewa	Chena	8	0	7
30a	Do.	Crown, applied for by Sinnatege Bairala, Vidane	do.	1	0	5
30b	Do.	Crown, applied for by (1) Bairalage Nambirala, Vel-Vidane, (2) Bairala Vidanege Ranhamy, (3) Nambirala Vidanege Banda, (4) Jayatu Badduralage Jayatuhamy	do.	5	0	21

Upset price at Rs. 15 to Rs. 50 per acre. Further information regarding these lands can be obtained from the Land Settlement Officer, and plans of them from the Surveyor-General.

Colonial Secretary's Office,  
Colombo, January 8, 1918

R. E. STUBBS,  
Colonial Secretary.

**No. 4,502, S. O.**—The Land Settlement Officer will on Friday, February 22, 1918, at 11 A.M., at Ranorewa, put up for sale or settlement, or will otherwise dispose of, the under-mentioned portions of Crown land, in accordance with the regulations of Government regarding land sales. Fifteen allotments of land situated in the Wilachchiya korale of the Nuwaragam palata division of the Nuwarakalawiya district of the North-Central Province.

Lot.	Name of Land.	Name of Applicant or Claimant.	Description.	Extent.		
				A.	R.	P.
Block survey preliminary plan 734. Village—Dunumadalewa.						
4a	Welkatuwa	Crown, applied for by Badderalage Herat Hamy, Vel-Vidane of Wirasele	Chena	2	0	7
6a	Bogahalanda	Crown, applied for by Appuralage Banda, Vel-Vidane of Sivalapitiya	do.	0	1	16
8b	Do.	do.	do.	0	2	28
6b	Do.	Crown, applied for by Malhamige Tenhamy	do.	0	1	10
8c	Do.	do.	do.	0	2	35
6c	Do.	Crown, applied for by Appurala Vidanege Baddarala and Vellatage Kirihamy	do.	0	1	2
8d	Do.	do.	do.	0	3	1
6e	Do.	Crown, applied for by Mudiyanse Sirala Vidanege Mudiyanse	do.	0	0	34
8f	Do.	do.	do.	0	3	22
6f	Do.	Crown, applied for by Appurala Vidanege Tikirala, Vel-Vidane	do.	0	0	33
8g	Do.	do.	do.	0	3	12
6g	Do.	Crown, applied for by Pinhamige Herathamy and Bandamohotalage Punchirala	do.	0	1	29
8h	Do.	do.	do.	1	2	13
6h	Do.	Crown, applied for by Badderalage Herathamy, Vel-Vidane of Wirasole	do.	0	2	24
8i	Do.	do.	do.	2	1	24

Upset price at Rs. 15 to Rs. 50 per acre. Further information regarding these lands can be obtained from the Land Settlement Officer, and plans of them from the Surveyor-General.

Colonial Secretary's Office,  
Colombo, January 8, 1918.

R. E. STUBBS,  
Colonial Secretary

**No. 4,504, S. O.**—The Land Settlement Officer will on Monday, February 25, 1918, at 11 A.M., at Sinharagama, put up for sale or settlement, or will otherwise dispose of, the under-mentioned portions of Crown land, in accordance with the regulations of Government regarding land sales. Nine allotments of land situated in the Wilachchiya korale division of the Nuwaragam palata of the Nuwarakalawiya district of the North-Central Province.

Lot.	Name of Land.	Name of Applicant or Claimant.	Description.	Extent.		
				A.	R.	P.
Block survey preliminary plan 717. Village—Galkadawela.						
18a	Pahalaelapotapaulakele	Crown, applied for by Kaitaleyage Gamarala	Chena	2	0	4
24a	Helambagahayaya	Crown, applied for by Menikrala Vedaralage Kapuruhamy	do.	6	0	16
29a	Herenapotakumbura	Crown, applied for by Punchiralage Appuhamy, Vel-Vidane and three others	Open land	1	0	9
45a	Do.	do.	do.	1	0	30
45b	Welkatuwa or Galkadawelakele	Crown, applied for by Menikrala Vedaralage Kapuruhamy	Chena	2	0	20
51	Lunupitiya	Crown, applied for by Koturalage Silamburula	Waste land	0	1	31
52a	Lunupitiya or Galkadawelakele	do.	Open land	0	1	22
59a	Do.	do.	Chena	0	1	3
54a	Puranawatta	Crown, applied for by Punchiralage Appuhamy, Vel-Vidane	Open land	0	0	33

Upset price at Rs. 15 to Rs. 50 per acre. Further information regarding these lands can be obtained from the Land Settlement Officer, and plans of them from the Surveyor-General.

Colonial Secretary's Office,  
Colombo, January 9, 1918.

R. E. STUBBS,  
Colonial Secretary.