

Ceylon Government Gazette

Published by Authority.

No. 6,920 — FRIDAY, JANUARY 18, 1918.

Part III.—Lands.

Separate paging is given to each Part in order that it may be filed separately.

	PAGE		PAGE		PAGE
Land Settlement Notices :—		Land Sales by the Government Agents :—		Land Sales by the Settlement Officer :—	
Preliminary Notices ..	35	North-Western Province ..	—	Northern Province ..	—
Final Orders ..	46	North-Central Province ..	—	Eastern Province ..	—
Land Sales by the Government Agents :—		Province of Uva ..	81	North-Western Province ..	—
Western Province ..	—	Province of Sabaragamuwa ..	—	North-Central Province ..	—
Central Province ..	—	Land Sales by the Settlement Officer :—		Province of Uva ..	—
Southern Province ..	78	Western Province ..	—	Province of Sabaragamuwa ..	—
Northern Province ..	80	Central Province ..	—	Land Acquisition Notices ..	82
Eastern Province ..	80	Southern Province ..	—	Land Resumption Notices ..	—

PRELIMINARY NOTICES.

Kurunegala Notice No. 6,742.

Notice under "The Waste Lands Ordinances of 1897, 1899, 1900, and 1903."

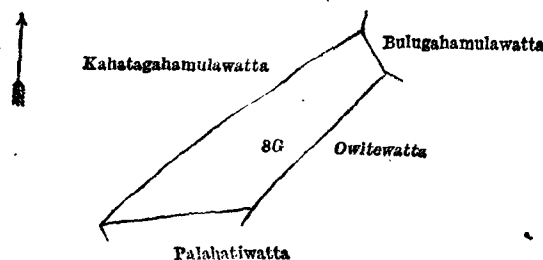
TAKE notice that unless within three months from January 18, 1918, the persons, if any, who claim any interest in the land hereinafter mentioned make claim in person or in writing to the said land or to some interest therein to N. A. Hampton, Esq., Special Officer appointed under section 28 of "The Waste Lands Ordinances of 1897, 1899, 1900, and 1903," at his office at Colombo :

Such Special Officer, in pursuance of the powers vested in him by the said Ordinances, will declare by writing under his hand that the land, to which no claim has been made, is the property of the Crown.

N. A. HAMPTON,
Special Officer.

Description of the Land referred to.

The land commonly called or known as Palahatiwattahena, situated in the village of Aturuwala, in the Udukaha korale west of the Dambadeni hatpattu of the Kurunegala District, in the North-Western Province, containing in extent 3 roods and 13 perches, and shown as lot 8G in preliminary plan 559 and in the annexed diagram ; and bounded as follows : on the north by Kahataghamulawatta claimed by Abeysinghe Mudiyansele Appuhamy and others, on the east by Bulugahamulawatta claimed by Edirisinghe Mudiyansele Siyatu Banda and others ; Owitewatta claimed by Abeysinghe Mudiyansele Siyatuhamy ; on the south by Owitewatta claimed by Abeysinghe Mudiyansele Siyatuhamy, Palahatiwatta claimed by Abeysinghe Mudiyansele Dingiri Banda and others ; on the west by Kahataghamulawatta claimed by Abeysinghe Mudiyansele Appuhamy and others.



Surveyor-General's Office,
Colombo, November 22, 1917.

Scale of 4 Chains to an Inch.
Kurunegala S. O. 1—1918.

C. R. LUNDIE,
for Surveyor-General.

Kurunegala Notice No. 6,743.

Notice under "The Waste Lands Ordinances of 1897, 1899, 1900, and 1903."

TAKE notice that unless within three months from January 18, 1918, the persons, if any, who claim any interest in the lands hereinafter mentioned or in any one or more of such lands or to some interest therein make claim in person or in writing to the said lands or any of them or to some interest therein to N. A. Hampton, Esq., Special Officer appointed under section 28 of "The Waste Lands Ordinances of 1897, 1899, 1900, and 1903," at his office at Colombo :

Such Special Officer, in pursuance of the powers vested in him by the said Ordinances, will declare by writing under his hand that the said lands, or such of them as to which no claim has been made, are the property of the Crown.

N. A. HAMPTON,
Special Officer.

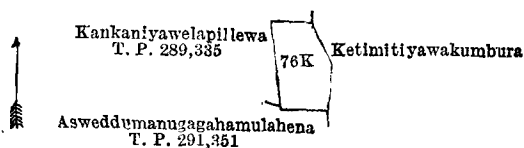
Description of the Lands referred to.

The following lots situated in the village of Ennaruwa, in the Yatikaha korale south of the Katugampola hatpattu of the Kurunegala District, in the North-Western Province, as described in the annexed diagrams:—

I.—Preliminary plan 963.

Lot.	Name of Land.	Extent, A. B. P.
76K ..	Ketimitiyawakumburapillewa	0 3 0

and bounded as follows : on the north by Kankaniyawelapillewa sold by the Crown (T. P. 289,335); on the east by Ketimitiyawakumbura claimed by Samel Naide; on the south by Asweddumanugagahamulahena sold by the Crown (T. P. 291,351); on the west by Kankaniyawelapillewa sold by the Crown (T. P. 289,335).



Surveyor-General's Office,
Colombo, November 28, 1917.

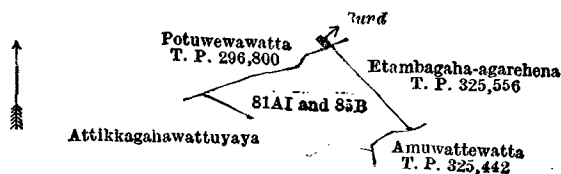
Scale of 8 Chains to an Inch.

C. R. LUNDIE,
for Surveyor-General.

II.—Preliminary plan 963.

Lot.	Name of Land.	Extent, A. B. P.
81AI ..	Welipillewa	1 0 25
85B ..	Welihena	0 3 24
		2 0 9

and bounded as follows : on the north by Potuwewawatta sold by the Crown (T. P. 296,800), a bund, Etambagaha-agarehena sold by the Crown (T. P. 325,556); on the east by Etambagaha-agarehena sold by the Crown (T. P. 325,556); on the south by Amuwattewatta sold by the Crown (T. P. 325,442), Attikkagahawattuyaya (private); on the west by Attikkagahawattuyaya (private).



Surveyor-General's Office,
Colombo, November 28, 1917.

Scale of 8 Chains to an Inch.

C. R. LUNDIE,
for Surveyor-General.

Kurunegala S. O. 2—1918.

Kurunegala Notice No. 6,744.

Notice under "The Waste Lands Ordinances of 1897, 1899, 1900, and 1903."

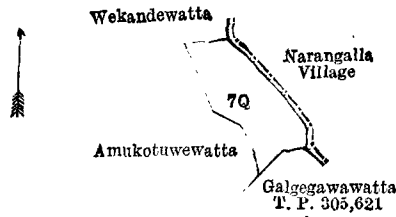
TAKE notice that unless within three months from January 18, 1918, the persons, if any, who claim any interest in the land hereinafter mentioned make claim in person or in writing to the said land or to some interest therein to N. A. Hampton, Esq., Special Officer appointed under section 28 of "The Waste Lands Ordinances of 1897, 1899, 1900, and 1903," at his office at Colombo :

Such Special Officer, in pursuance of the powers vested in him by the said Ordinances, will declare by writing under his hand that the land, to which no claim has been made, is the property of the Crown.

N. A. HAMPTON,
Special Officer.

Description of the Land referred to.

The land commonly called or known as Dikwewattehena, situated in the village of Dikwela, in the Yatikaha korale south of the Katugampola hatpattu of the Kurunegala District, in the North-Western Province, containing in extent 1 acre 1 rood and 12 perches, and shown as lot 7Q in preliminary plan 968 and in the annexed diagram; and bounded as follows : on the north by Wekandewatta claimed by Basnaike Mudiyansele Kiri Banda, Vidane; on the east by the village limit of Narangalla; on the south by Galgegawawatta sold by the Crown (T. P. 305,621); on the west by Amukotuwewatta claimed by Basnaike Mudiyansele Kiri Banda, Wekandewatta claimed by Basnaike Mudiyansele Kiri Banda, Vidane.



Surveyor-General's Office,
Colombo, November 28, 1917.

Scale of 8 Chains to an Inch.

Kurunegala S. O. 3—1918.

C. R. LUNDIE,
for Surveyor-General.

Kurunegala Notice No. 6,745.

Notice under "The Waste Lands Ordinances of 1897, 1899, 1900, and 1903."

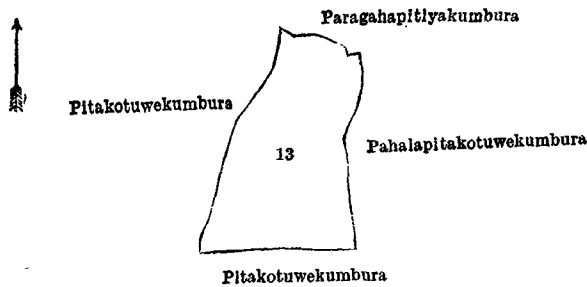
TAKE notice that unless within three months from January 18, 1918, the persons, if any, who claim any interest in the land hereinafter mentioned make claim in person or in writing to the said land or to some interest therein to N. A. Hampton, Esq., Special Officer appointed under section 28 of "The Waste Lands Ordinances of 1897, 1899, 1900, and 1903," at his office at Colombo :

Such Special Officer, in pursuance of the powers vested in him by the said Ordinances, will declare by writing under his hand that the land, to which no claim has been made, is the property of the Crown.

N. A. HAMPTON,
Special Officer.

Description of the Land referred to.

The land commonly called or known as Potupurana, situated in the village of Potupitiya, in the Udukaha korale west of the Dambadeni hatpattu of the Kurunegala District, in the North-Western Province, containing in extent 1 acre and 22 perches, and shown as lot 13 in preliminary plan 553 and in the annexed diagram ; and bounded as follows : on the north by Paragahapitiyakumbura claimed by Luwis Appuhamy and others ; on the east by Pahalapitakotuwekumbura claimed by Punchi Menika and others ; on the south by Pitakotuwekumbura claimed by Ukku Banda ; on the west by Pitakotuwekumbura claimed by Appuhami and others.



Surveyor-General's Office,
Colombo, November 26, 1917.

Scale of 4 Chains to an Inch.

Kurunegala S. O. 4—1918.

C. R. LUNDIE,
for Surveyor-General.

Kurunegala Notice No. 6,746.

Notice under "The Waste Lands Ordinances of 1897, 1899, 1900, and 1903."

TAKE notice that unless within three months from January 18, 1918, the persons, if any, who claim any interest in the lands hereinafter mentioned or in any one or more of such lands or to some interest therein make claim in person or in writing to the said lands or any of them or to some interest therein to J. M. Davies, Esq., Special Officer appointed under section 28 of "The Waste Lands Ordinances of 1897, 1899, 1900, and 1903," at his office at Colombo :

Such Special Officer, in pursuance of the powers vested in him by the said Ordinances, will declare by writing under his hand that the said lands, or such of them as to which no claim has been made, are the property of the Crown.

J. M. DAVIES,
Special Officer.

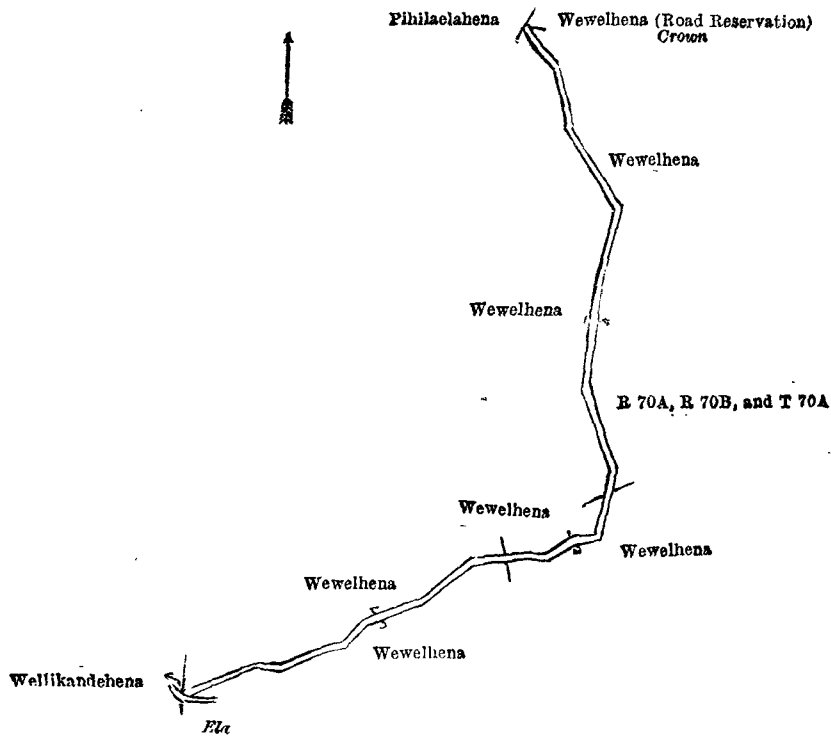
Description of the Lands referred to.

The following lots situated in the village of Udattapola, in the Ihawalawideke korale of the Hiriyala hatpattu of the Kurunegala District, in the North-Western Province, as described in the annexed diagram :—

Preliminary plan 4,291.

Lot.	Name of Land.	Extent, A. R. P.
R 70A ..	Footpath ..	0 0' 21
R 70B ..	Do. ..	0 0 13
T 70A ..	Do. ..	0 0 6
		0 1 0

and bounded as follows : on the north by Wewelhena (road reservation) claimed by the Crown ; on the east by Wewelhena claimed by Mr. T. G. Jayawardena, Wewelhena claimed by Mr. Bastian de Silva ; on the south by Wewelhena claimed by Mr. Bastian de Silva, Wewelhena claimed by Mr. T. G. Jayawardena, an ela ; on the west by Wellikandehena claimed by Mrs. J. C. de Silva, Wewelhena claimed by Mr. T. G. Jayawardena, Wewelhena claimed by Mr. Bastian de Silva, Wewelhena claimed by Mr. T. G. Jayawardena, Pihilaelahena claimed by Bandiya.



Surveyor-General's Office,
Colombo, November 26, 1917.

Scale of 4 Chains to an Inch.
Kurunegala S. O. 5—1917.

C. R. LUNDIE,
for Surveyor-General.

Kurunegala Notice No. 6,747.

Notice under "The Waste Lands Ordinances of 1897, 1899, 1900, and 1903."

TAKE notice that unless within three months from January 18, 1918, the persons, if any, who claim any interest in the lands hereinafter mentioned or in any one or more of such lands or to some interest therein make claim in person or in writing to the said lands or any of them or to some interest therein to J. M. Davies, Esq., Special Officer appointed under section 28 of "The Waste Lands Ordinances of 1897, 1899, 1900, and 1903," at his office at Colombo :

Such Special Officer, in pursuance of the powers vested in him by the said Ordinances, will declare by writing under his hand that the said lands, or such of them as to which no claim has been made, are the property of the Crown.

J. M. DAVIES,
Special Officer.

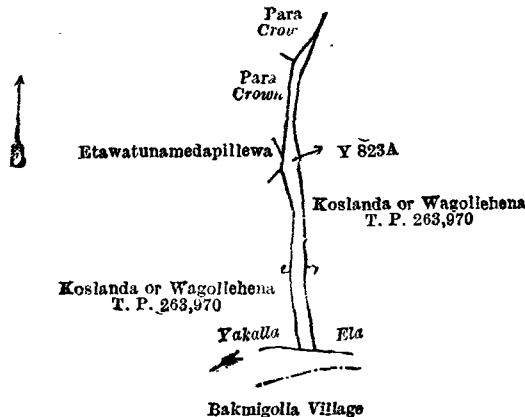
Description of the Lands referred to.

The following lots situated in the village of Pannala, in the Ihalawisideke korale of the Hiriyala hatpattu of the Kurunegala District, in the North-Western Province, as described in the annexed diagrams:—

I.—Preliminary plan 1,880.

Lot.	Name of Land.	Extent, A. R. P.
Y 823A .. Road	..	0 0 19

and bounded as follows : on the north by para declared to be the property of the Crown under the Waste Lands Ordinances ; on the east by Koslanda or Wegollehena sold by the Crown (T. P. 263,970) ; on the south by Yakalla-ela (the village limit of Bakmigolla) ; on the west by Koslanda or Wegollehena sold by the Crown (T. P. 263,970), Etawatunamedapillewa claimed by Mudannegoda Kankanamalage Bastian Fernando, para declared to be the property of the Crown under the Waste Lands Ordinances.



Surveyor-General's Office,
Colombo, September 29, 1917.

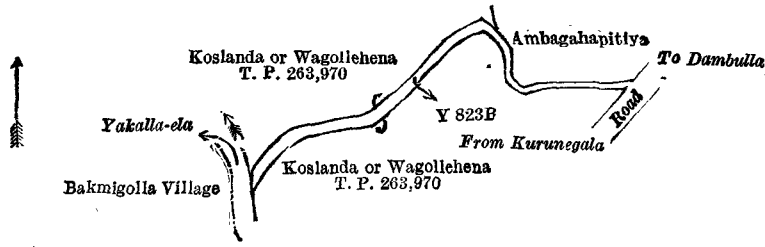
Scale of 4 Chains to an Inch.

C. R. LUNDIE,
for Surveyor-General.

II.—Preliminary plan 1,880.

Lot.	Name of Land.	Extent, A. R. P.
Y 823B	Channel	0 0 26

and bounded as follows : on the north by Koslanda or Wagollehena (T. P. 263,970), Ambagahapitiya sold by the Crown ; on the east by a road from Dambulla to Kurunegala ; on the south by Koslanda or Wagollehena (T. P. 263,970) ; on the west by Yakalla-ela, the village limit of Bakmigolla.



Surveyor-General's Office,
Colombo, September 29, 1917.


Scale of 4 Chains to an Inch.

C. R. LUNDIE,
for Surveyor-General.

III.—Preliminary plan 1,880.

Lot.	Name of Land.	Extent, A. R. P.
C 824A	Road	0 0 10

and bounded as follows : on the north by Migahakumbura *alias* Rangagekumbura claimed by Balasuriya Mudiyansele Kapuruhamy and others ; on the east by para declared to be the property of the Crown under the Waste Lands Ordinances ; on the south by Migahakumbura *alias* Rangagekumbura claimed by Balasuriya Mudiyansele Kapuruhamy and others ; on the west by para declared to be the property of the Crown under the Waste Lands Ordinances.



Surveyor-General's Office,
Colombo, September 29, 1917.

Scale of 4 Chains to an Inch.

C. R. LUNDIE,
for Surveyor-General.

IV.—Preliminary plan 1,880.

Lot.	Name of Land.	Extent, A. R. P.	Lot.	Name of Land.	Extent, A. R. P.
E 825A	Channel	0 0 2	Y 828A	Channel	0 0 4
K 825A	Do.	0 0 7½	Z 828A	Do.	0 0 13
F 826C1	Vela-ela (channel)	0 0 6	B 829A	Do.	0 0 5
F 826G	Do. (do.)	0 0 10	C 829A	Do.	0 0 1
F 826 H1	Channel	0 0 2			
F 826 I	Vela-ela (channel)	0 0 34			0 2 4½

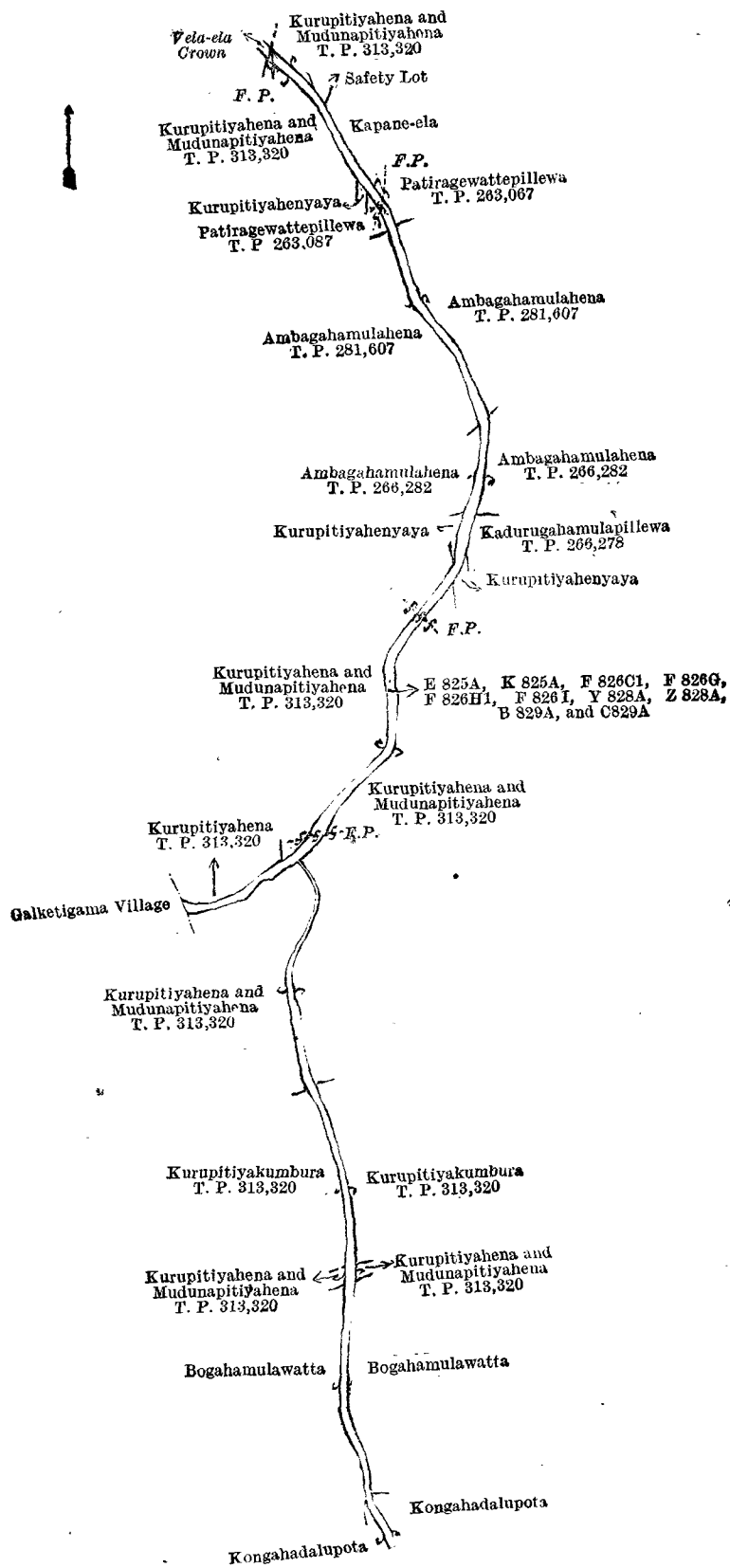
and bounded as follows : on the north by Vela-ela claimed by the Crown, Kurupitiahena and Mudunapitiahena sold by the Crown (T. P. 313,320) ; on the east by Kurupitiahena and Mudunapitiahena sold by the Crown (T. P. 313,320), safety lot (private), Kapane-ela claimed by B. M. Kirihamy and another, Patiragewattepillewa sold by the Crown (T. P. 263,067), Ambagahamulahena sold by the Crown (T. P. 281,607), Ambagahamulahena sold by the Crown (T. P. 266,282), Kadurugahamulapillewa sold by the Crown (T. P. 266,278), Kurupitiahenyaya (private), Kurupitiahena and Mudunapitiahena sold by the Crown (T. P. 313,320), Kurupitiahakumbura sold by the Crown (T. P. 313,320), Kurupitiahena and Mudunapitiahena sold by the Crown (T. P. 313,320), Bogahamulawatta claimed by Balasuriya Mudiyansele Mudalihamy, Kongahadalupota granted on certificate of quiet possession ; on the south by Kongahadalupota granted on certificate of quiet possession ; on the west by Kongahadalupota granted on certificate of quiet possession, Bogahamulawatta claimed by Balasuriya Mudiyansele Mudalihamy, Kurupitiahena and Mudunapitiahena sold by the Crown (T. P. 313,320), Kurupitiahakumbura sold by the Crown (T. P. 313,320), Kurupitiahena and Mudunapitiahena sold by the Crown (T. P. 313,320), the village limit of Galketigama, Kurupitiahena sold by the Crown (T. P. 313,320), Kurupitiahena and Mudunapitiahena sold by the Crown (T. P. 313,320), Kurupitiahenyaya (private), Ambagahamulahena sold by the Crown (T. P. 266,282), Ambagahamulahena sold by the Crown (T. P. 281,607), Patiragewattepillewa sold by the Crown (T. P. 263,067), Kurupitiahenyaya (private), Kurupitiahena and Mudunapitiahena sold by the Crown (T. P. 313,320).

[For Diagram see page 40.]

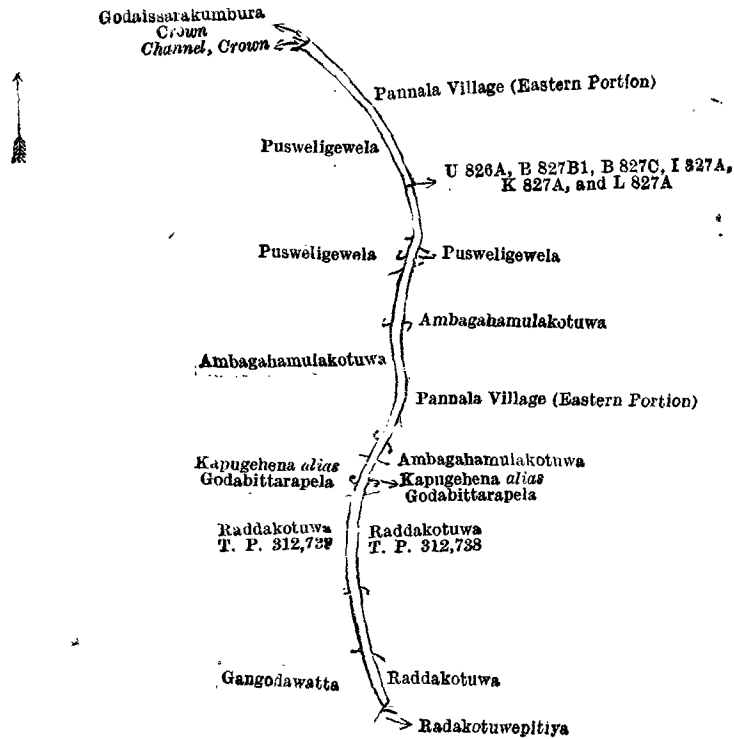
V.—Preliminary plan 1,880.

Lot.	Name of Land.	Extent, A. R. P.	Lot.	Name of Land.	Extent, A. R. P.
U 826A	Channel	0 0 3	K 827A	Channel	0 0 0½
B 827B1	Do.	0 0 1	L 827A	Do.	0 0 6
B 827C	Do.	0 0 8			
I 827A	Do.	0 0 6			0 0 24½

and bounded as follows : on the north by channel declared to be the property of the Crown under the Waste Lands Ordinances, Godaissarakumbura declared to be the property of the Crown under the Waste Lands Ordinances, the village limit of Pannala (eastern portion) ; on the east by the village limit of Pannala (eastern portion), Pusweligewela claimed by Balasuriya Mudiyansele Punchirala, Ambagahamulakotuwa claimed by Bannaku Arachchi and another, the village limit of Pannala (eastern portion), Ambagahamulakotuwa claimed by Bannaku Arachchi and another, Kapugehena *alias* Godabittarapela claimed by B. M. Banakorala, *ex*-Arachchi, and another, Raddakotuwa sold by the Crown (T. P. 312,738) ; on the south by Radakotuwepitiya sold by the Crown ; on the west by Gangodawatta (private), Raddakotuwa sold by the Crown (T. P. 312,738), Kapugehena *alias* Godabittarapela claimed by B. M. Banakorala, *ex*-Arachchi, and another, Ambagahamulakotuwa claimed by Bannaku Arachchi and another, Pusweligewela claimed by Balasuriya Mudiyansele Punchirala.



Scale of 4 Chains to an Inch.



Surveyor-General's Office,
Colombo, September 29, 1917.

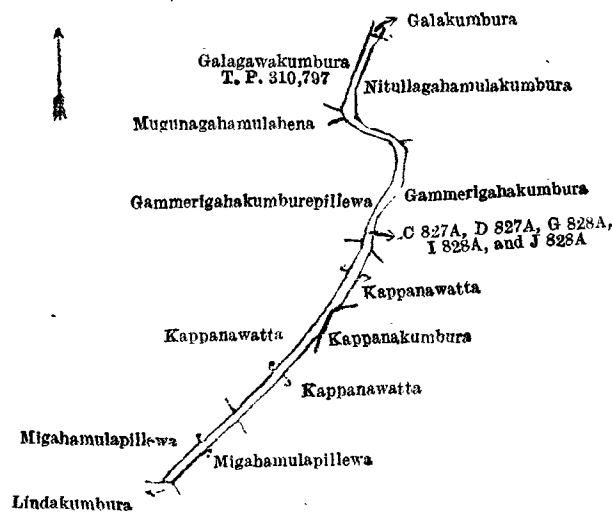
Scale of 4 Chains to an Inch.

C. R. LUNDIE,
for Surveyor-General.

VI.—Preliminary plan 1,880.

Lot.	Name of Land.	Extent, A. R. P.	Name of Land.	Extent, A. R. P.	
C 827A ..	Channel 0 0 0½	J 828A ..	Channel 0 0 2
D 827A ..	Do. 0 0 4			
G 828A ..	Do. 0 0 2			0 0 14½
I 828A ..	Do. 0 0 6			

and bounded as follows : on the north by Galakumbura claimed by B. M. Ranmenika and others ; on the east by Nitullagahamulakumbura claimed by Mudiyanse Vidane Arachchi, Gammerigahakumbura claimed by Balasuriya Mudiyanse Utku Menika, Kappanawatta claimed by Kirihamy and others, Kappanakumbura claimed by Balasuriya Mudiyanse Kirihamy and others, Kappanawatta claimed by Kirihamy and others, Migahamulapillewa sold by the Crown ; on the south by Lindakumbura claimed by Mudiyanse Arachchi ; on the west by Migahamulapillewa sold by the Crown, Kappanawatta claimed by Kirihamy and others, Gammerigahakumburepillewa sold by the Crown, Mugunagahamulahena claimed by B. M. Mudiyanse, ex-Arachchi, and others, Galagawakumbura sold by the Crown (T.P. 310,797).



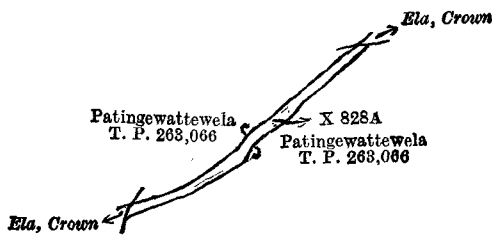
Surveyor-General's Office,
Colombo, September 29, 1917.

Scale of 4 Chains to an Inch.

C. R. LUNDIE,
for Surveyor-General.

VII.—Preliminary plan 1,880.

Lot.	Name of Land.	Extent, A. R. P.	Lot.	Name of Land.	Extent, A. R. P.
O 827A ..	Channel 0 0 2	S 827A ..	Channel 0 0 3½
P 827A ..	Do. 0 0 1½			
R 827A ..	Do. 0 0 2			0 0 9



Surveyor-General's Office,
Colombo, September 29, 1917.

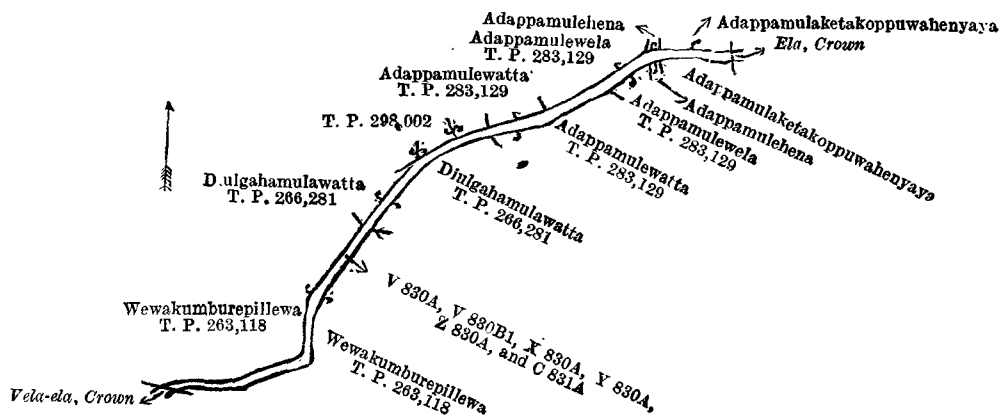
Scale of 4 Chains to an Inch.

C. R. LUNDIE,
for Surveyor-General.

X.—Preliminary plan 1,880.

Lot.	Name of Land.	Extent, A. R. P.	Lot.	Name of Land.	Extent, A. R. P.
V 830A ..	Vela-ela (channel)	.. 0 0 4	Z 830A ..	Channel 0 0 6½
V 830B1 ..	Channel 0 0 0½	C 831A ..	Do. 0 0 10½
X 830A ..	Do. 0 0 5			
Y 830A ..	Do. 0 0 7			0 0 33½

and bounded as follows : on the north by Wewakumburepillewa (T. P. 263,118), Diulgahamulawatta (T. P. 266,281) T. P. 298,002, Adappamulawatta (T. P. 283,129), Adappamulawela (T. P. 283,129), Adappamulehena (private), Adappamulaketakoppuwahenyaya claimed by Mudalihamy Vidane ; on the east by an ela declared to be the property of the Crown under the Waste Lands Ordinances ; on the south by Adappamulaketakoppuwahenyaya claimed by Mudalihamy Vidane, Adappamulahena (private), Adappamulewela (T. P. 283,129), Adappamulewatta (T. P. 283,129), Diulgahamulawatta (T. P. 266,281), Wewakumburepillewa (T. P. 263,118) ; on the west by Vela-ela claimed by the Crown.



Surveyor-General's Office,
Colombo, September 29, 1917.

Scale of 4 Chains to an Inch.

C. R. LUNDIE,
for Surveyor-General.

Kurunegala S. O. 6—1918.

Anuradhapura Notice No. 6,748.

Notice under "The Waste Lands Ordinances of 1897, 1899, 1900, and 1903."

TAKE notice that unless within three months from January 18, 1918, the persons, if any, who claim any interest in the land hereinafter mentioned make claim in person or in writing to the said land or to some interest therein to J. M. Davies, Esq., Special Officer appointed under section 28 of "The Waste Lands Ordinances of 1897, 1899, 1900, and 1903," at his office at Colombo :

Such Special Officer, in pursuance of the powers vested in him by the said Ordinances, will declare by writing under his hand that the land, to which no claim has been made, is the property of the Crown.

J. M. DAVIES,
Special Officer.

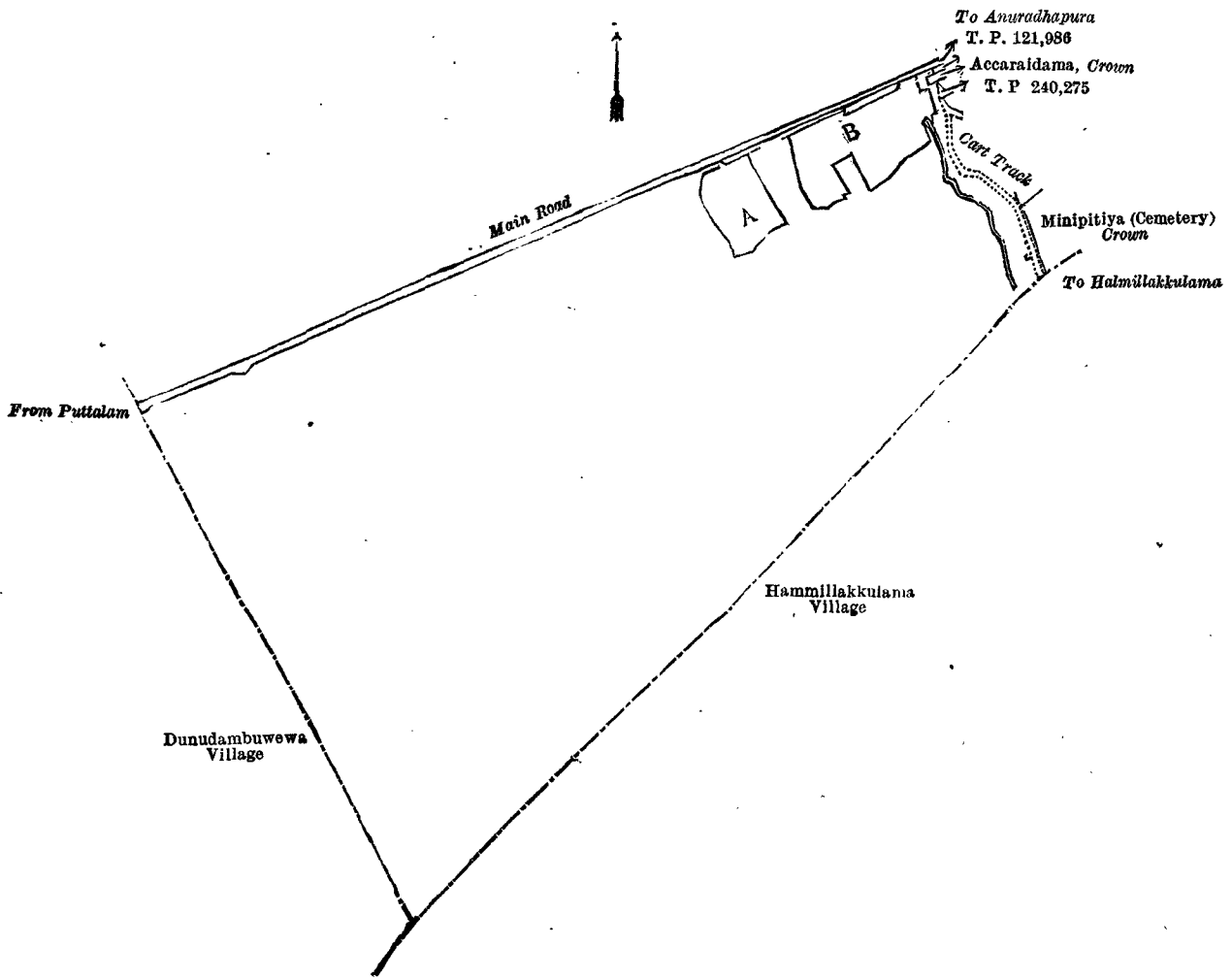
Description of the Land referred to.

The land commonly called or known as Landukele, situated in the village of Nochchiyagama, in the Moragolla Kadawat tulana of the Wilachchiya korale of the Nuwaragam palata, in the North-Central Province, containing in extent 61 acres 3 roods and 18.5 perches, and shown as lot 37 in preliminary plan 699 and in the annexed diagram ; and bounded as follows : on the north by the main road from Puttalam to Anuradhapura ; on the east by T. P. 121,986, Accaraidama belonging to the Crown, T. P. 240,275, the cart track to Halmillakkulama, the cart track to Halmillakkulama (Minipitiya (cemetery) belonging to the Crown) ; on the south by the village limit of Hammillakkulama ; on the west by the village limit of Dunudambuwewa.

NOTE.—The following lots lying within the above-mentioned boundaries are excluded from this notice, and their aggregate acreage of 2 acres 3 roods and 2.5 perches is not included in the acreage of 61 acres 3 roods and 18.5 perches given above :—

Preliminary plan 699.

Lot.	Name of Land.	Extent, A. R. P.	Lot.	Name of Land.	Extent, A. R. P.
A 35 ..	Garden (Forest Ranger's bungalow)	0 3 27	B 39 ..	Waste land 0 0 4
A 58 ..	Cart track 0 0 1	B 40 ..	Ela (stream) 0 0 17
B 37B ..	Accaraidama 0 0 1.5	B 44 ..	Garden, T. P. 240,274	.. 0 0 18
B 37D ..	Do. 0 0 2	B 59 ..	Garden 0 0 15
B 37E ..	Do. 0 0 1			
B 38 ..	Garden, T. Ps. 223,842, 197,931, 250,657 1 1 36			2 3 2.5



Surveyor-General's Office,
Colombo, November 24, 1917.

Scale of 8 Chains to an Inch.
Anuradhapura S. O. 1—1918.

C. R. LUNDIE,
for Surveyor-General.

Uva Notice No. 6,749.

Notice under "The Waste Lands Ordinances of 1897, 1899, 1900, and 1903."

TAKE notice that unless within three months from January 18, 1918, the persons, if any, who claim any interest in the lands hereinafter mentioned or in any one or more of such lands or to some interest therein make claim in person or in writing to the said lands or any of them or to some interest therein to J. M. Davies, Esq., Special Officer appointed under section 28 of "The Waste Lands Ordinances of 1897, 1899, 1900, and 1903," at his office at Colombo :

Such Special Officer, in pursuance of the powers vested in him by the said Ordinances, will declare by writing under his hand that the said lands, or such of them as to which no claim has been made, are the property of the Crown.

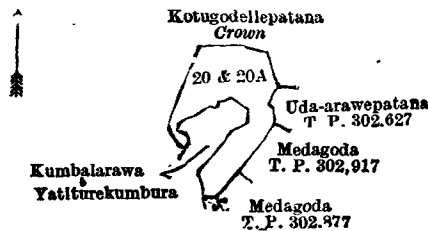
J. M. DAVIES,
Special Officer.

Description of the Lands referred to.

The following lots situated in the village of Etampitiya, in the Dehiwinipalata korale of the Udukinda division, in the Province of Uva, as described in the annexed diagrams :—

Lot.	Name of Land.	I.—Preliminary plan 197.	Extent, A. R. P.
20	Kumbalarawehena	0 3 32
20A	Do.	0 2 5
			1 1 37

and bounded as follows : on the north by Kotugodellepatana belonging to the Crown ; on the east by Kotugodellepatana belonging to the Crown, Uda-arawepatana sold by the Crown (T. P. 302,627), Medagoda sold by the Crown (T. P. 302,917) ; on the south by Medagoda sold by the Crown (T. P. 302,877) ; on the west by Yatiturekumbura claimed by Yatiture Kiri Banda and others, Kumbalarawa claimed by Kansawatte Kiriwante, Kotugodellepatana belonging to the Crown.



Surveyor-General's Office,
Colombo, June 6, 1917.

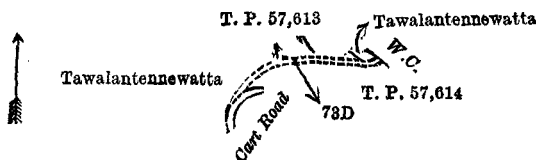
Scale of 8 Chains to an Inch.

A. H. G. DAWSON,
for Surveyor-General.

II.—Preliminary plan 197.

Lot.	Name of Land.	Extent, A. R. P.
73D ..	Old road ..	0 0 29

and bounded as follows: on the north by Tawalantennewatta claimed by Pahamurutota Punchirala, T. P. 57,613, Tawalantennewatta sold to Moragollegedera Appuhamy Gamarala and another under the Waste Lands Ordinances; on the east by a water-course; on the south by T. P. 57,614, a cart road; on the west by Tawalantennewatta claimed by Pahamurutota Punchirala.



Surveyor-General's Office,
Colombo, January 18, 1917.

Scale of 8 Chains to an Inch.

A. H. G. DAWSON,
for Surveyor-General.

III.—Preliminary plan 197.

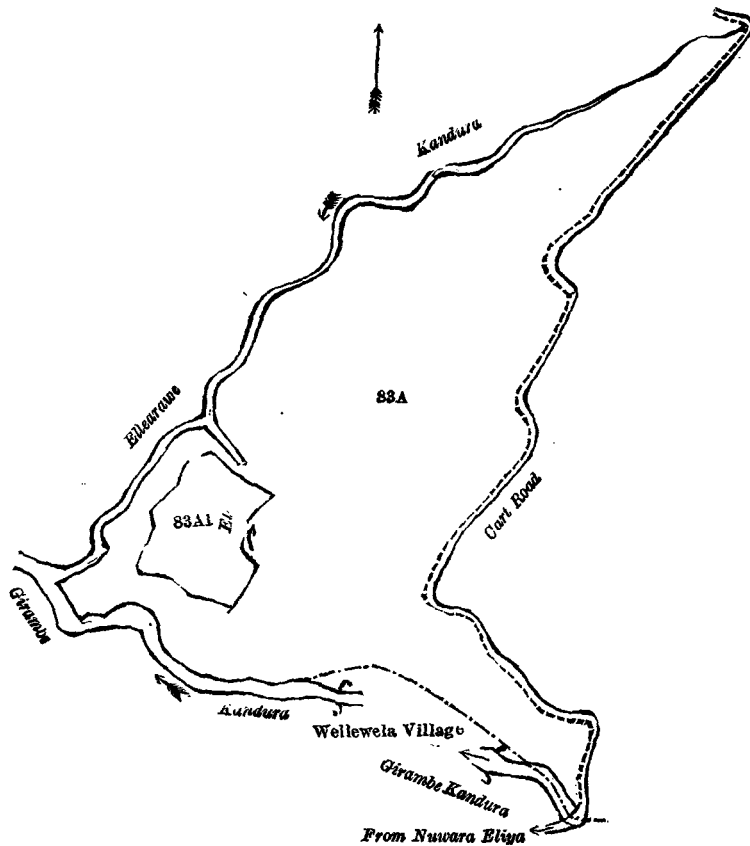
Lot.	Name of Land.	Extent, A. R. P.
83A ..	Mapagalakanda and Kiribathelepatana ..	28 0 24

and bounded as follows: on the north by the Ellearawekandura; on the east by a cart road to Nuwara Eliya; on the south by the Girambekandura (the village limit of Wellewela), the village limit of Wellewela, the Girambekandura; on the west by the Ellearawekandura.

NOTE.—The following lot lying within the above boundaries is excluded from this part of the notice, and its acreage of 2 acres and 28 perches is not included in the acreage of 28 acres and 24 perches given above:—

Preliminary plan 197.

Lot.	Name of Land.	Extent, A. R. P.
83A1 ..	Girambekumbura ..	2 0 28



Surveyor-General's Office,
Colombo, December 6, 1917.

Scale of 8 Chains to an Inch.

C. R. LUNDIE,
for Surveyor-General.

FINAL ORDERS.

Kurunegala S. O. No. 1,922.

Order under Section 4, Sub-section (1), of "The Waste Lands Ordinances of 1897, 1899, 1900, and 1903."

In the matter of the lands commonly called or known as Delgahagodamukalana (forest), situate in the village of Kanamiwala, in the Udukaha korale south of the Dambadeni hatpattu of the Kurunegala District, in the North-Western Province, and of "The Waste Lands Ordinances of 1897, 1899, 1900, and 1903."

WHEREAS in pursuance of section 1 of the said Ordinances it was duly declared and notified on the 4th day of May, 1917, that if no claim to the lands commonly called or known as Delgahagodamukalana (forest), situate in the village of Kanamiwala, in the Udukaha korale south of the Dambadeni hatpattu of the Kurunegala District, in the North-Western Province, containing in extent 3 acres 3 roods and 29 perches, and shown as lots 23 and 25 in preliminary plan 491 and in the annexed diagrams, was made to Norman Albert Hampton, Special Officer appointed under section 28 of the said Ordinances, within the period of three months from the date specified in the said notice, such lands would be declared the property of the Crown, and dealt with on account of the Crown (*vide* Notice No. 6,320):

And whereas Don David Perera made claim thereto, and I, Norman Albert Hampton, Special Officer appointed under section 28 of the said Ordinances, made due inquiry into such claim, and whereas the said claimant and I came to an agreement in writing dated the 6th day of September, 1917, concerning the said lands, under section 4, sub-section (1), of the said Ordinances, whereby it was agreed that the said claimant should be declared the purchaser of the said lands upon payment on or before the 6th day of December, 1917, to the Government Agent at Kurunegala, or to the Settlement Officer, of a sum of Ruppes One hundred and Thirty-five only (Rs. 135) as the purchase amount of the said lands, and whereas the said amount has been duly paid by the said claimant, he is hereby, in pursuance of the agreement afore-mentioned, declared to be the purchaser of the said lands, as more fully described herein below.

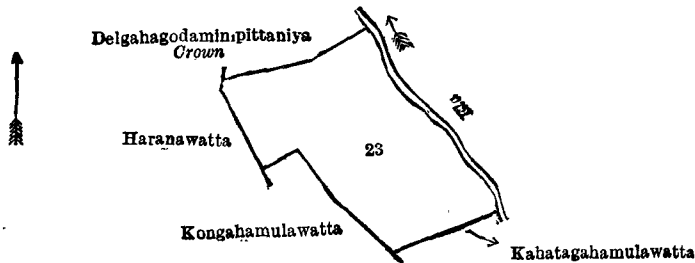
Description of the Lands referred to.

The following lots situated in the village of Kanamiwala, in the Udukaha korale south of the Dambadeni hatpattu of the Kurunegala District, in the North-Western Province, as described in the annexed diagrams:—

I.—Preliminary plan 491.

Lot.	Name of Land.	Extent, A. R. P.
23	Delgahagodamukalana (forest)	1 1 13

and bounded as follows: on the north by Delgahagodaminipittaniya declared to be the property of the Crown under the Waste Lands Ordinances; on the east by an ela; on the south by Kahatagahamulawatta sold by the Crown; on the west by Kongahamulawatta sold by the Crown.



Surveyor-General's Office,
Colombo, August 22, 1916.

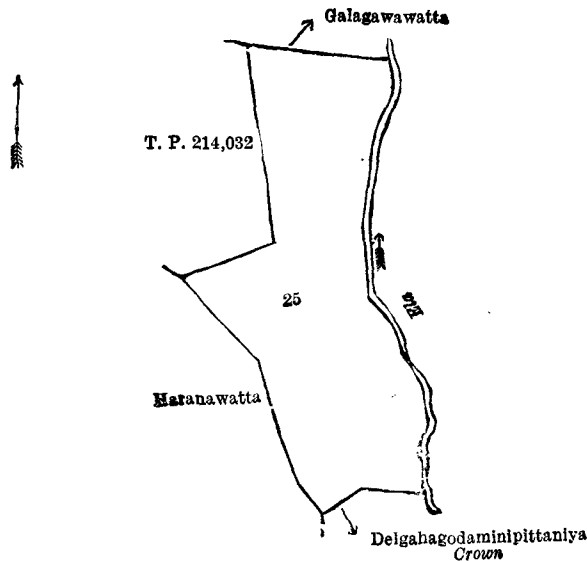
Scale of 4 Chains to an Inch.

G. K. THORNHILL,
for Surveyor-General.

II.—Preliminary plan 491.

Lot.	Name of Land.	Extent, A. R. P.
25	Delgahagodamukalana (forest)	2 2 16

and bounded as follows: on the north by Galagawawatta sold by the Crown; on the east by an ela; on the south by Delgahagodaminipittaniya declared to be the property of the Crown under the Waste Lands Ordinances; on the west by Haranawatta sold by the Crown, T. P. 214,032.



Surveyor-General's Office,
Colombo, August 22, 1916.

Scale of 4 Chains to an Inch.

G. K. THORNHILL,
for Surveyor-General.

N. A. HAMPTON,
Special Officer.

October 31, 1917.

Kurunegala S. O. No. 1,923.

**Order under Section 2 of "The Waste Lands Ordinances of 1897, 1899, 1900, and 1903,"
declaring Lands to be Crown Property.**

In the matter of the lands commonly called or known as Ela (ela), Ela, situate in the village of Kanamiwala, in the Udukaha korale south of the Dambadeni hatpattu of the Kurunegala District, in the North-Western Province, and of "The Waste Lands Ordinances of 1897, 1899, 1900, and 1903."

THE notice required by section 1 of "The Waste Lands Ordinances of 1897, 1899, 1900, and 1903," having been duly published in manner prescribed by that section in respect of the above-named lands (*vide* Notice No. 6,320), and no claim having been made to the said lands or to any interest therein within the period of three months from the date specified in the said notice, I, Norman Albert Hampton, Special Officer appointed under section 28 of the said Ordinances, under and by virtue of the powers vested in me in that behalf by section 2 of the said Ordinances, do hereby on this 31st day of October, 1917, order and declare that the said lands, as more fully described herein below, situate in the village of Kanamiwala, in the Udukaha korale south, in the Dambadeni hatpattu of the Kurunegala District, in the North-Western Province, and shown as lots 10½, 10½, 28½, 28½, 28½, 28½, 40½, 40½, 40½, and 64½ in preliminary plan 491 and in the annexed diagrams, and containing in extent 2 acres and 5 perches, are the property of the Crown.

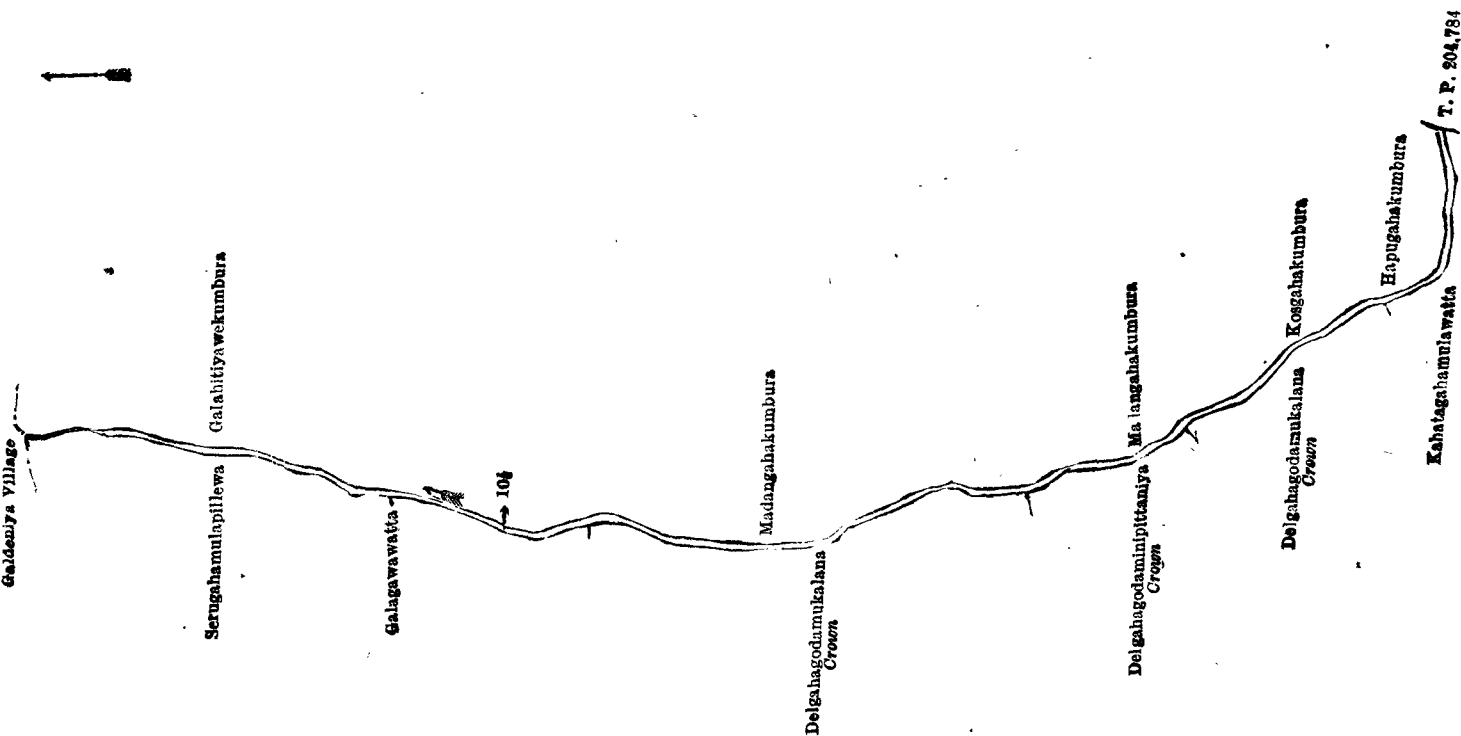
Description of the Lands referred to.

The following lots situated in the village of Kanamiwala, in the Udukaha korale south of the Dambadeni hatpattu of the Kurunegala District, in the North-Western Province, as described in the annexed diagrams :—

I.—Preliminary plan 491.

Lot.	Name of Land.	Extent, A. R. P.
10½	Ela (ela)	0 1 6

and bounded as follows : on the north by the village limit of Galdeniya ; on the east by Galahitiyawekumbura claimed by Gamaralalage Kapuruhamy and others, Madangahakumbura claimed by Asurappuliradage Ukku and others, Madangahakumbura claimed by Asurappuliradage Siyadoris, Kosgahakumbura claimed by Gamaralalage Appuhamy and others, Hapugahakumbura claimed by Hitihamilage Velun Vidane, T. P. 204,784 ; on the south by Kahatagahamulawatta sold by the Crown ; on the west by Kahatagahamulawatta sold by the Crown, Delgahagodamukalana claimed by the Crown, Delgahagodaminipittaniya declared to be the property of the Crown under the Waste Lands Ordinances, Delgahagodamukalana claimed by the Crown, Galagawawatta sold by the Crown, Serugahamulapillewa sold by the Crown.



Surveyor-General's Office,
Colombo, August 22, 1916.

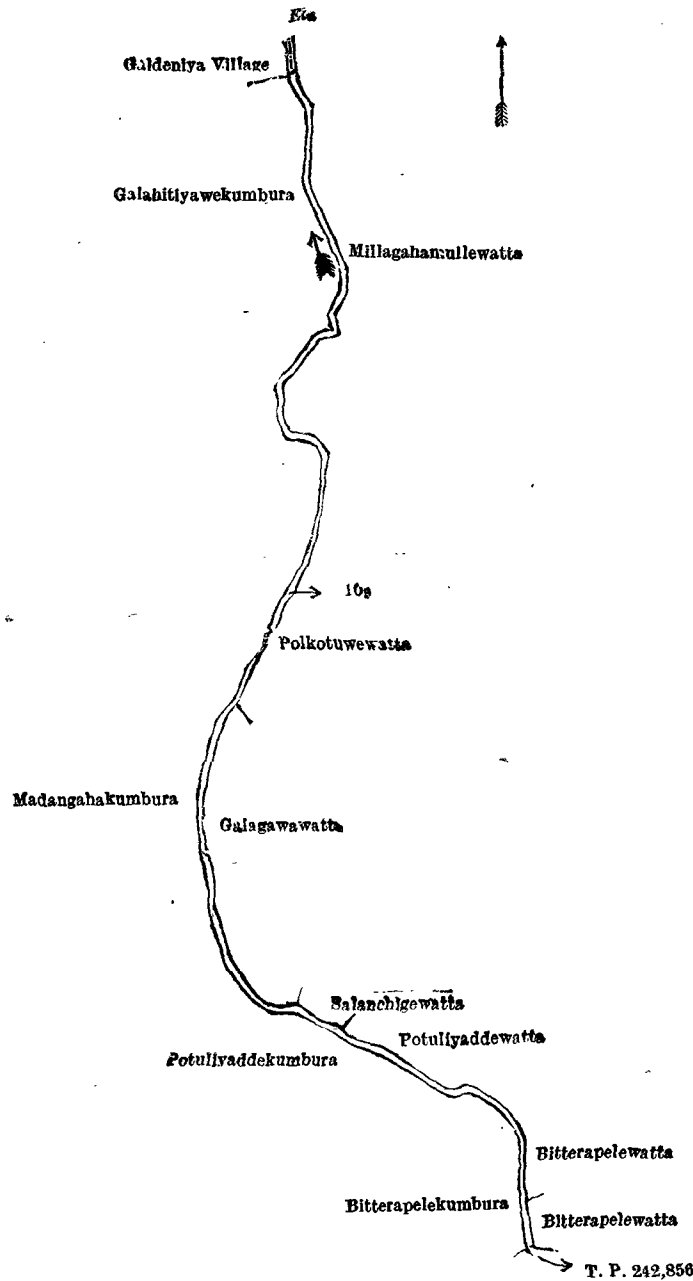
Scale of 4 Chains to an Inch.

G. K. THORNHILL,
for Surveyor-General.

II.—Preliminary plan 491.

Lot.	Name of Land.	Extent, A. R. P.
10½	Ela (ela)	0 1 4

and bounded as follows : on the north by the village limit of Galdeniya (an ela) ; on the east by Millagahamullewatta claimed by Gamaralalage Appuhamy and others, Polkotuwewatta claimed by Asurappuli Radage Ukkuwa Henaya, Galagawawatta sold by the Crown, Salanchigewatta sold by the Crown, Potuliyaddewatta claimed by Asurappuli Radage Roma, Bitterapelewatta claimed by Jalat Pathirannehelage Ausadahamy, Bitterapelewatta sold by the Crown ; on the south by T. P. 242,856 ; on the west by Bitterepelekumbura claimed by Balasurige Kuliahamy, Potuliyaddekumbura claimed by Asurappuliradage Romanis, Madangahakumbura claimed by Asurappuliradage Ukku and others, Galahitiyawekumbura claimed by Gamaralalage Kapuruhamy and others.



Surveyor-General's Office,
Colombo, August 22, 1916.

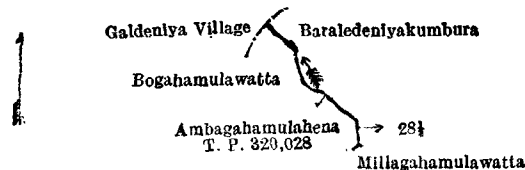
Scale of 4 Chains to an Inch.

G. K. THORNHILL,
for Surveyor-General.

III.—Preliminary plan 491.

Lot.	Name of Land.	Extent, A. R. P.
28½	Ela	0 0 8

and bounded as follows: on the north by the village limit of Galdeniya; on the east by Baraledeniyakumbura claimed by Amarasenachchilage Kirihamy and others; on the south by Millagahamulawatta sold by the Crown; on the west by Ambagahamulahena sold by the Crown (T. P. 320,028), Bogahamulawatta claimed by Amarasinachchilage Kaparincha Nona



Surveyor-General's Office,
Colombo, August 22, 1916.

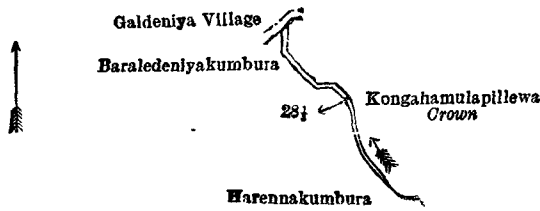
Scale of 4 Chains to an Inch.

G. K. THORNHILL,
for Surveyor-General.

IV.—Preliminary plan 491.

Lot.	Name of Land.	Extent, A. R. P.
28½	Ela	0 0 8

and bounded as follows: on the north by the village limit of Galdeniya, Kongahamulapillewa claimed by the Crown; on the east by Kongahamulapillewa claimed by the Crown; on the south by Harennakumbura claimed by Hettiachchikankanange Juwanis Appu; on the west by Baraledeniyakumbura claimed by Amarasinachchilage Kirihamy and others.



Surveyor-General's Office,
Colombo, August 22, 1916.

Scale of 4 Chains to an Inch.

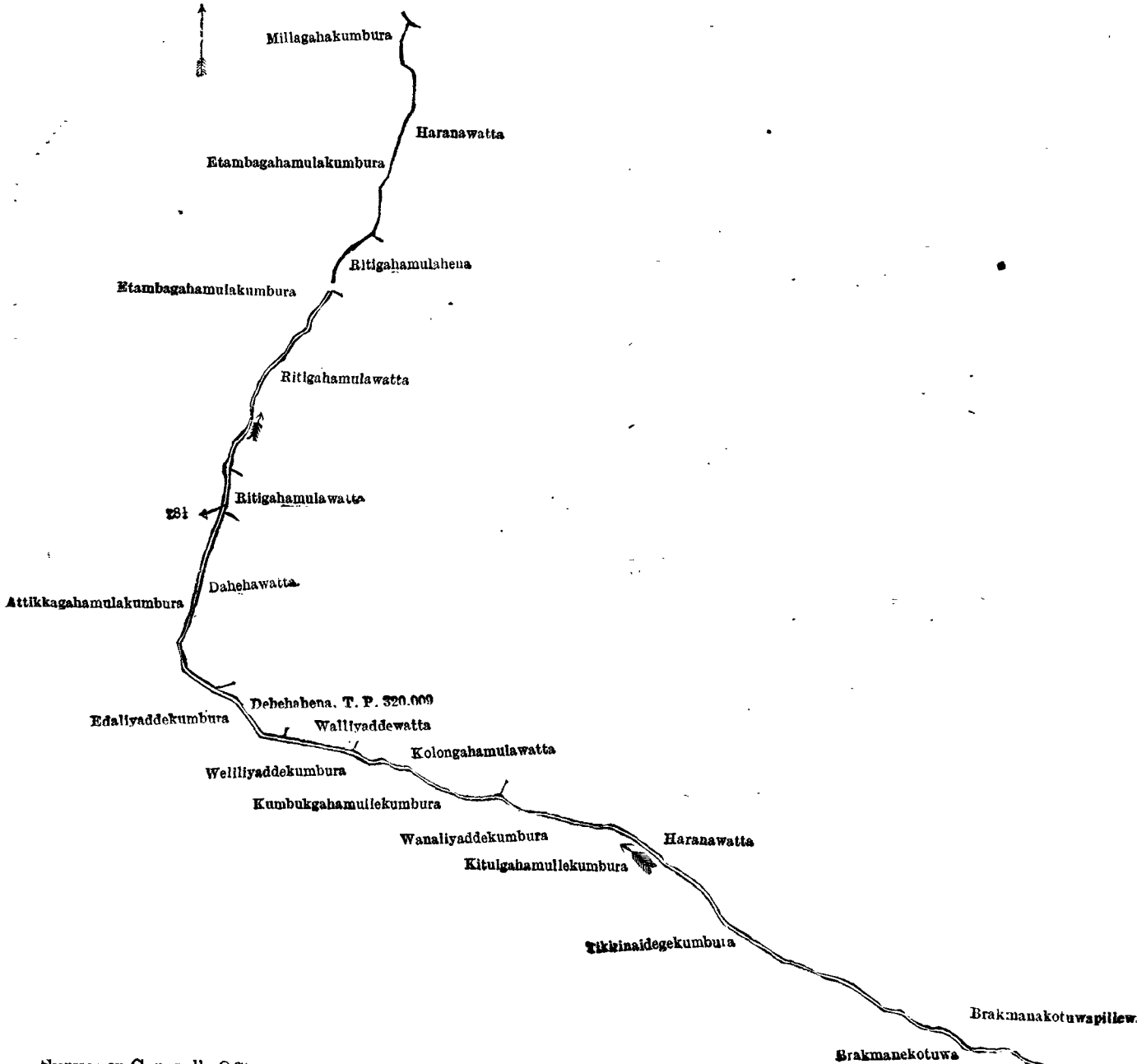
G. K. THORNHILL,
for Surveyor-General.

V.—Preliminary plan 491.

Lot. Name of Land.
28½ Ela

Extent, A. B. P.
0 1 18

and bounded as follows : on the north by Millagahakumbura claimed by Hettiachchikankanange Juwanis Appu ; on the east by Haranawatta sold by the Crown, Ritigahamulahena sold by the Crown, Ritigahamulawatta claimed by Suduhakurudena Kiri Puncta and others, Ritigahamulawatta sold by the Crown, Dahehawatta sold by the Crown, Dahehawatta sold by the Crown (T. P. 320,009), Walliyaddewatta sold by the Crown, Kolongahamulawatta claimed by Jalatpathirannahelage Punchappuhamy and another, Haranawatta sold by the Crown, Brakmanakotuwapillewa sold by the Crown ; on the south by Brakmanekotuwa claimed by Jalat Pathirannahelage William Singho and others, Tikiri Naidegekumbura claimed by Tikiri Naide, Kitulgahamullekumbura claimed by Jalat Pathirannahelage Jane Nona, Wanaliyaddekumbura claimed by Jalat Patirannahelage William Singho and others ; on the west by Edaliyaddekumbura claimed by Adikari Achchillage Ukku Menika, Attikagahamulakumbura claimed by Hettiachchi Kankanamalage Jawanis Appu and others, Etambagahamulakumbura claimed by Suduhakurudewage Kiri Puncta and others, Millagahakumbura claimed by Hettiachchikankanange Juwanis Appu.



Surveyor-General's Office,
Colombo, August 22, 1916.

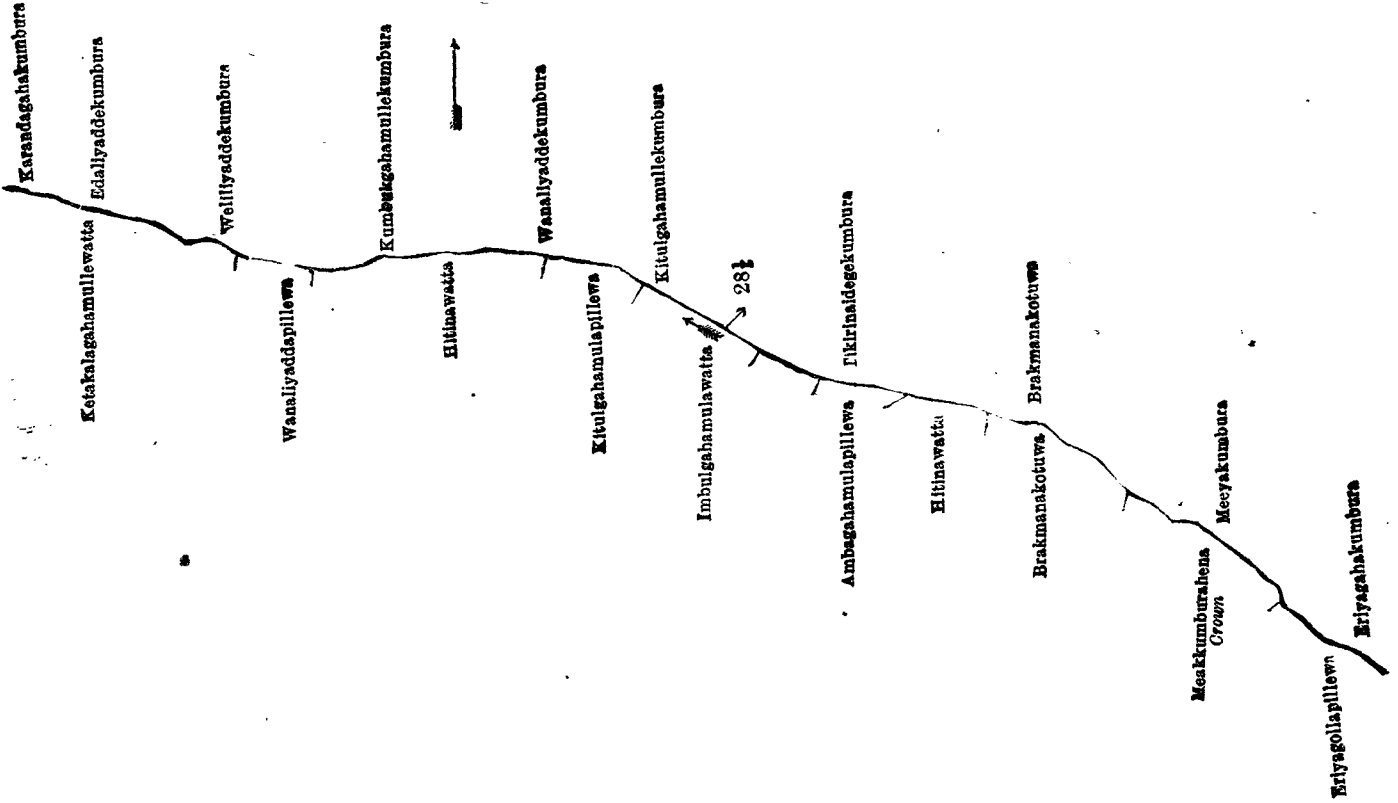
Scale of 4 Chains to an Inch.

G. K. THORNHILL,
for Surveyor-General.

VI.—Preliminary plan 491.

Lot.	Ela	Name of Land.	Extent, A. R. P.
28½	0 1 9

and bounded as follows : on the north by Karandagahakumbura claimed by Adikari Achchillage Ukku Banda, Edaliyaddekumbura claimed by Adikari Achchillage Ukku Menika, Weliliyaddekumbura claimed by Jalat Pathirannehelage William Singho and others, Kumbukgahamullekumbura claimed by ditto PUNCHIRALA, Wanaliyaddekumbura claimed by ditto and others, Kitulgahamullekumbura claimed by Pathirannehelage Jane Nona, Tikiri Naidegekumbura claimed by Tikiri Naide, on the east by Brakmanakotuwa claimed by Jalat Pathirannehelage William Singho and others, Meeyakumbura claimed by Gamaralage Kapuruhamy and others, Eriyagahakumbura claimed by Adikari Achchillage Nonahamy and others ; on the south by Eriyagollapillewa claimed by Adikari Achchillage Batin Nona, Meakkumburahena claimed by the Crown, Brakmanakotuwa claimed by Jalat Pathirannehelage William Singho and others, Hitinawatta claimed by Karannagoda-kankanamalage Podihamy, Ambagahamulapillewa claimed by Wijendra Arachchige PUNCHI NAIDE, Imbulgahamulawatta claimed by Jalat Patirannehelage PUNCHIRALA ; on the west by Kitulgahamulapillewa claimed by Jalat Pathirannehelage Jane Nona and others, Hitinawatta claimed by ditto, Wanaliyaddepillewa claimed by ditto, Ketakalagahamullewatta claimed by ditto.



Surveyor-General's Office,
Colombo, August 22, 1916.

Scale of 4 Chains to an Inch.

G. K. THORNHILL,
for Surveyor-General.

VII.—Preliminary plan 491.

Lot.	Ela	Name of Land.	Extent, A. R. P.
40½	0 1 28
40½	..	Do.	0 0 9
			0 1 37

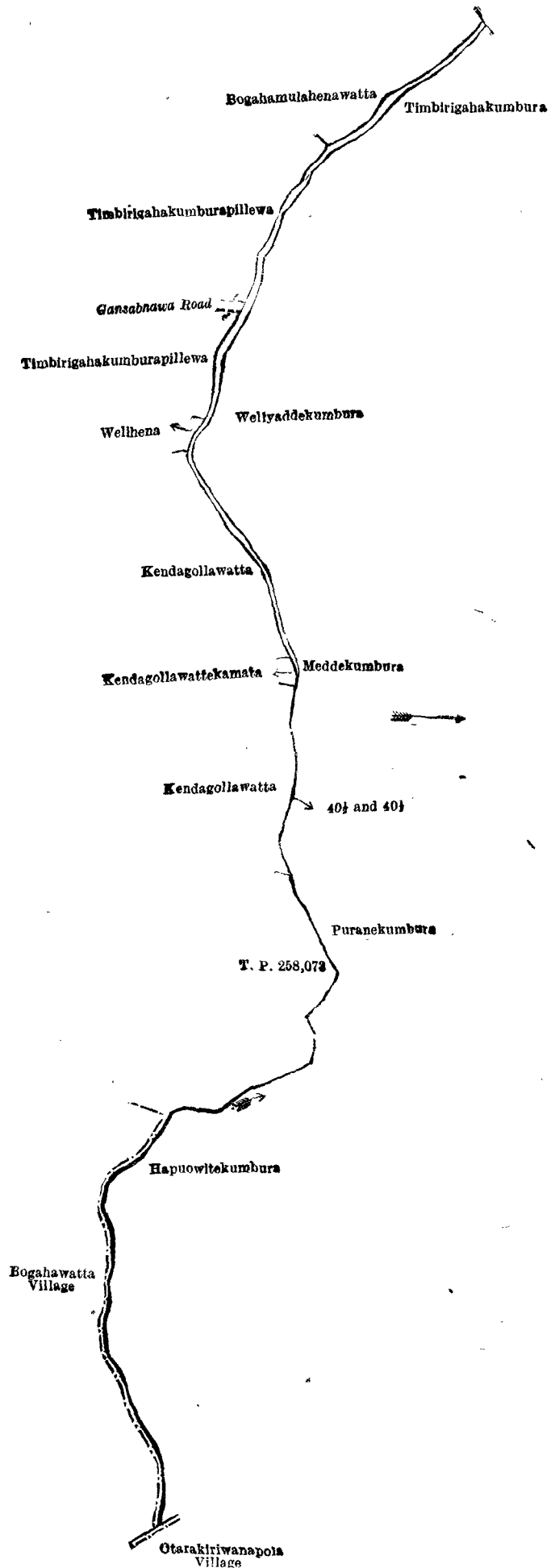
and bounded as follows : on the north by T. P. 204,784, Timbirigahakumbura claimed by Kendahenage Sitta and others, Weliyaddekumbura claimed by Patiraja Appuhamilage Marthelis Appu and others, Meddekumbura claimed by Asurappuli Radage Ukkuwa Henaya and others, Puranekumbura claimed by Jalat Pathirannehelage Unguhamy and others, Hapu-owitekumbura claimed by PUNCHI APPUHAMY and others ; on the east by the village limit of Otara Kiriwanapola ; on the south by the village limit of Bogahawatta, T. P. 258,073, Kendagollawatta sold by the Crown, Kendagollawattakamata claimed by Patiraja Appuhamilage Peris Appuhamy, Kendagollewatta sold by the Crown, Welihena sold by the Crown, Timbirigahakumburapillewa sold by the Crown, a Gansabhawa road, Timbirigahakumburapillewa sold by the Crown, Bogahamulawatta claimed by Nilgalpedige Bandiya and others ; on the west by T. P. 204,784, Bogahamulawatta sold by the Crown.

{ For Diagram see page 51. }

VIII.—Preliminary plan 491.

Lot.	Ela (ela)	Name of Land.	Extent, A. R. P.
40½	0 0 34

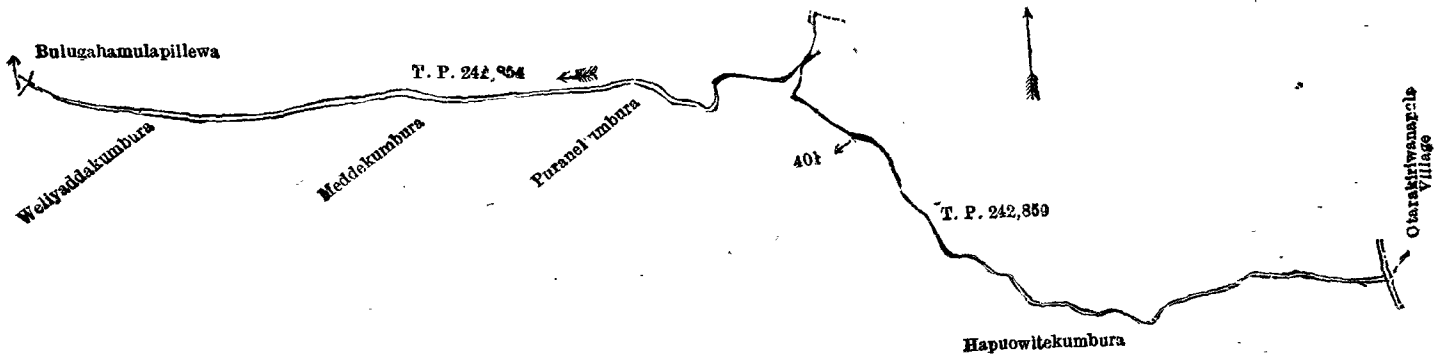
and bounded as follows : on the north by T. Ps. 242,854 and 242,859 ; on the east by the village limit of Otara Kiriwanapola ; on the south by Hapuovitakumbura claimed by PUNCHI APPUHAMY and others, Puranekumbura claimed by Jalat Pathirannehelage Unguhamy and others, Meddekumbura claimed by Asurappuli Radage Ukkuwa Henaya and others, Weliyaddekumbura claimed by Patiraja Appuhamilage Marthelis Appu and others ; on the west by Bulugahamulapillewa claimed by Weerasin Pedige Sitta.



Surveyor-General's Office.
Colombo, August 22, 1916

Scale of 4 Chains to an Inch.

G. K. THORNHILL,
for Surveyor-General



Surveyor-General's Office,
Colombo, August 22, 1916.

Scale of 4 Chains to an Inch.


G. K. THORNHILL,
for Surveyor-General.

IX.—Preliminary plan 491.

Extent, A. R. P.
.. .. . 0 0 4

Lot.	Ela	Name of Land.
64½	..	Ela

and bounded as follows : on the north by Kahatakumbura claimed by Adikariachchillage Dingiri Appu ; on the east by the village limit of Obadagedera ; on the south and west by Thennamulawatta sold by the Crown.



Surveyor-General's Office,
Colombo, August 22, 1916.

Scale of 4 Chains to an Inch.

G. K. THORNHILL,
for Surveyor-General.

N. A. HAMPTON,
Special Officer.

October 31, 1917.

Kurunegala S. O. No. 1,924.

Order under Section 2 of "The Waste Lands Ordinances of 1897, 1899, 1900, and 1903," declaring Lands to be Crown Property.

In the matter of the lands commonly called or known as Totillagahamulahenewatta and Totillagahamulahena, situate in the village of Katugampolagedera, in the Gannawe korale of the Weudawili hatpattu of the Kurunegala District, in the North-Western Province, and of "The Waste Lands Ordinances of 1897, 1899, 1900, and 1903."

THE notice required by section 1 of "The Waste Lands Ordinances of 1897, 1899, 1900, and 1903," having been duly published in manner prescribed by that section in respect of the above-named lands (*vide* Notice No. 6,449), and no claim having been made to the said lands or to any interest therein within the period of three months from the date specified in the said notice, I, Norman Albert Hampton, Special Officer appointed under section 28 of the said Ordinances, under and by virtue of the powers vested in me in that behalf by section 2 of the said Ordinances, do hereby, on this 9th day of November, 1917, order and declare that the said lands, as more fully described herein below, situate in the village of Katugampolagedera, in the Gannawe korale of the Weudawili hatpattu of the Kurunegala District, in the North-Western Province, and shown as lots 127 and 128 in preliminary plan 1,525 and in the annexed diagram, and containing in extent 1 acre and 2 perches, are the property of the Crown.

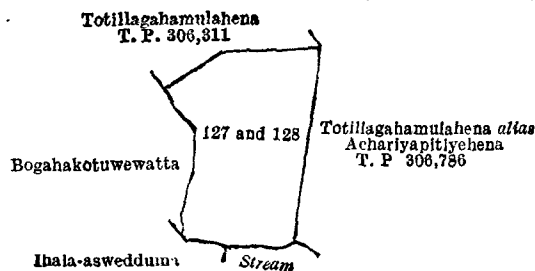
Description of the Lands referred to.

The following lots situated in the village of Katugampolagedera, in the Gannawe korale of the Weudawili hatpattu of the Kurunegala District, in the North-Western Province, as described in the annexed diagram :—

Preliminary plan 1,525.

Lot.	Name of Land.	Extent, A. R. P.
127	Totillagahamulahenewatta	0 1 34
128	Totillagahamulahena	0 2 8
		1 0 2

and bounded as follows : on the north by Totillagahamulahena sold by the Crown (T. P. 306,311) ; on the east by Totillagahamulahena *alias* Achariyapitiyehena sold by the Crown (T. P. 306,786) ; on the south by a stream, Ihala-aswedduma (private) ; on the west by Bogahakotuwwewatta claimed by Lansakarage Herat Mudiyanalage Punchi Menika.



Surveyor-General's Office,
Colombo, February 27, 1917.

Scale of 4 Chains to an Inch.

A. H. G. DAWSON,
for Surveyor-General.

N. A. HAMPTON,
Special Officer.

November 9, 1917.

Kurunegala S. O. No. 1,925.

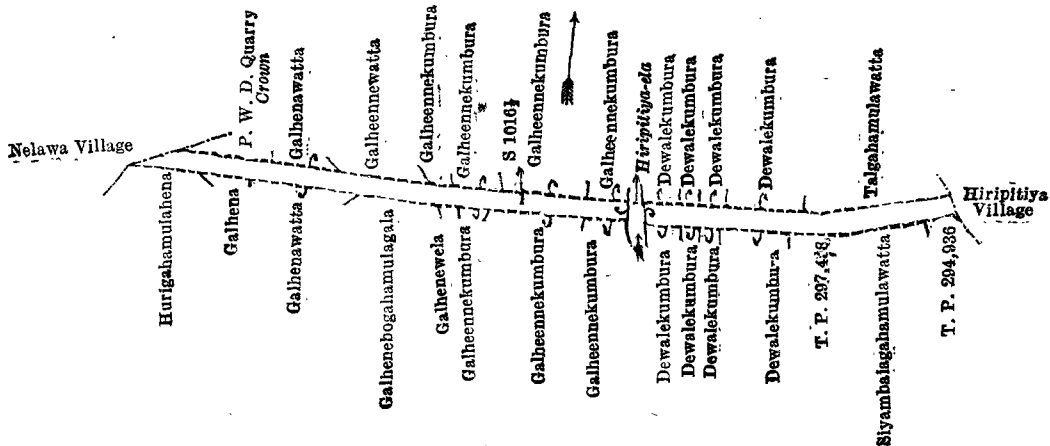
Order under Section 2 of "The Waste Lands Ordinances of 1897, 1899, 1900, and 1903,"
declaring Land to be Crown Property.

In the matter of the land commonly called or known as main road and reservation, situate in the village of Makulmada, in the Mahagalboda Egoda korale of the Hiriyala hatpattu of the Kurunegala District, in the North-Western Province, and of "The Waste Lands Ordinances of 1897, 1899, 1900, and 1903."

THE notice required by section 1 of "The Waste Lands Ordinances of 1897, 1899, 1900, and 1903," having been duly published in manner prescribed by that section in respect of the above-named land (*vide* Notice No. 6,460), and no claim having been made to the said land or to any interest therein within the period of three months from the date specified in the said notice, I, John Murray Davies, Special Officer appointed under section 28 of the said Ordinances, under and by virtue of the powers vested in me in that behalf by section 2 of the said Ordinances, do hereby on this 16th day of November, 1917, order and declare that the said land, as more fully described herein below, situate in the village of Makulmada, in the Mahagalboda Egoda korale of the Hiriyala hatpattu of the Kurunegala District, in the North-Western Province, and shown as lot S 1016½ in preliminary plan 2,011, and in the annexed diagram, and containing in extent 3 acres and 1 perch, is the property of the Crown.

Description of the Land referred to.

The land commonly called or known as main road and reservation, situated in the village of Makulmada, in the Mahagalboda Egoda korale of the Hiriyala hatpattu of the Kurunegala District, in the North-Western Province, containing in extent 3 acres and 1 perch, and shown as lot S 1016½ in preliminary plan 2,011 and in the annexed diagram; and bounded as follows: on the north by the P. W. D. quarry declared to be the property of the Crown under the Waste Lands Ordinances, Galhenawatta sold by the Crown, Galheenewatta sold by the Crown, Galheenekumbura claimed by Vidanelage Kiribanda and others, Galheenekumbura claimed by Vidanelage Ukkurala and others, Galheenekumbura claimed by Vidanelage Kiribanda and others, Galheenekumbura (private), the Hiripitiya-ela, Dewalekumbura claimed by Appuhamilage Kiribanda and others, Dewalekumbura claimed by Vidanelage Kiri Banda and others, Dewalekumbura claimed by Kapuruhamilage Ranhami Vidane and others, Dewalekumbura claimed by Appuhamilage Kiri Banda and others, Talgahamulawatta claimed by ditto; on the east by the village limit of Hiripitiya; on the south by T. P. 294,936, Siyambalagahamulawatta claimed by Kapuruhami and others, T. P. 297,438, Dewalekumbura claimed by Appuhamilage Kiri Banda and others, Dewalekumbura claimed by Kapuruhamilage Ranhami Vidane and others, Dewalekumbura claimed by Vidanelage Kiri Banda and others, Dewalekumbura claimed by Appuhamilage Kiri Banda and others, the Hiripitiya-ela, Galheenekumbura (private), Galheenekumbura claimed by Vidanelage Kiribanda and others, Galheenekumbura claimed by Vidanelage Ukkurala, Galhenewela claimed by ditto, Galhenebogahamulagala sold by the Crown, Galhenawatta sold by the Crown, Galhena sold by the Crown, Hurigahamulahena sold by the Crown; on the west by the village limit of Nelawa.



Surveyor-General's Office,
Colombo, January 26, 1917.

Scale of 8 Chains to an Inch.

A. H. G. DAWSON,
for Surveyor-General.

November 16, 1917.

J. M. DAVIES,
Special Officer.

Uva S. O. No. 2,301.

Order under Section 2 of "The Waste Lands Ordinances of 1897, 1899, 1900, and 1903,"
declaring Lands to be Crown Property.

In the matter of the lands commonly called or known as Palugedarawatta (reservation for ela bund), Dehiwinnaganarawa (slope of Taldena-ela bund), &c., situate in the village of Egodawelagama, in the Soronatota korale of the Wiyaluwa division, in the Province of Uva, and of "The Waste Lands Ordinances of 1897, 1899, 1900, and 1903."

THE notice required by section 1 of "The Waste Lands Ordinances of 1897, 1899, 1900, and 1903," having been duly published in manner prescribed by that section in respect of the above-named lands (*vide* Notice No. 6,359), and no claim having been made to the said lands or to any interest therein within the period of three months from the date specified in the said notice, I, John Murray Davies, Special Officer appointed under section 28 of the said Ordinances, under and by virtue of the powers vested in me in that behalf by section 2 of the said Ordinances, do hereby on this 16th day of November, 1917, order and declare that the said lands, as more fully described herein below, situate in the village of Egodawelagama, in the Soronatota korale of the Wiyaluwa division, in the Province of Uva, and shown as lots 146A, 164A, 186, 187, 188, 148A, 162A in preliminary plan 179 and in the annexed diagrams, and containing in extent 4 acres and 3 perches, are the property of the Crown.

Description of the Lands referred to.

The following lots situated in the village of Egodawelagama, in the Soronatota korale of the Wiyaluwa division, in the Province of Uva, as described in the annexed diagrams :—

I.—Preliminary plan 179.

Lot.	Name of Land.	Extent, A. R. P.
146A	Palugedarawatta (reservation for ela bund)	0 0 8
164A	Dehiwinnaganarawa (slope of Taldena-ela bund)	0 0 23
186	Ela bund	1 0 21
187	Do.	0 2 20
188	Ela	1 3 1
		3 2 33

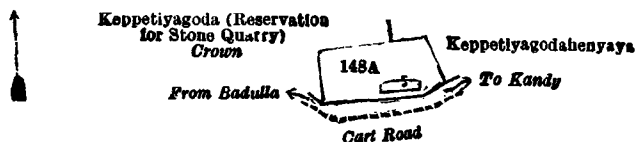
and bounded as follows : on the north by Palugedarawattihena (slope of Taldena-ela bund) declared to be the property of the Crown under the Waste Lands Ordinances, Palugedarawatta claimed by Boliyadde Siyatu Vidane, Pinnagollehenyaya (slope of Taldena-ela bund) declared to be the property of the Crown under the Waste Lands Ordinances ; on the east by Pinnagollehena and Pityahena (slope of Taldena-ela bund) declared to be the property of the Crown under the Waste Lands Ordinances, Pinnagollehena and Keppitiyagodahenyaya (slope of Taldena-ela bund) declared to be the property of the Crown under the Waste Lands Ordinances, Dehiwinnaganarawa claimed by the Taldena family, the Pusselakandura, Kolongahalangahenyaya (slope of Taldena-ela bund) declared to be the property of the Crown under the Waste Lands Ordinances, Badulle-oya (part), the village limit of Dambagahamaditta ; on the south by Kolongahalangahenyaya sold to Samarakon Mudiyansele Banda under the Waste Lands Ordinances ; on the west by Kolongahalangahenyaya sold to Samarakon Mudiyansele Banda under the Waste Lands Ordinances, the Pusselakandura, Pallearawa claimed by Siriwardana Banda, an ela, Moragollehena and Keppitigodahena (reservation for Badulla-Taldena cart road) declared to be the property of the Crown under the Waste Lands Ordinances, Moragollehena declared to be the property of the Crown under the Waste Lands Ordinances, Moragollehenyaya (reservation for Badulla-Taldena cart road) declared to be the property of the Crown under the Waste Lands Ordinances, cart road from Badulla to Kandy.

(For Diagram see page 55.)

II.—Preliminary plan 179.

Lot.	Name of Land.	Extent, A. R. P.
148A	Egodawelagama	0 1 0

and bounded as follows : on the north by Keppetiyyagoda (reservation for stone quarry) declared to be the property of the Crown under the Waste Lands Ordinances, Keppetiyyagodahenyaya sold to Samarakon Jayasundara Mudiyansele Madduma Banda and others under the Waste Lands Ordinances ; on the east by Keppetiyyagodahenyaya sold to Samarakon Jayasundara Mudiyansele Madduma Banda and others under the Waste Lands Ordinances ; on the south by the cart road from Kandy to Badulla ; on the west by Keppetiyyagoda (reservation for stone quarry) declared to be the property of the Crown under the Waste Lands Ordinances.



Surveyor-General's Office,
Colombo, September 28, 1916.

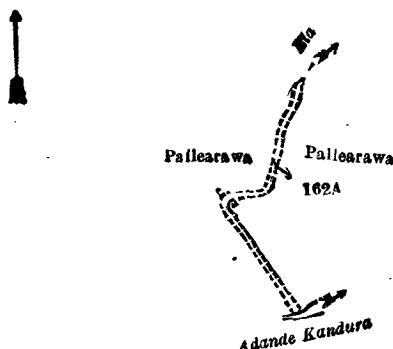
Scale of 4 Chains to an Inch.

G. K. THORNHILL,
for Surveyor-General.

III.—Preliminary plan 179.

Lot.	Name of Land.	Extent, A. R. P.
162A	Mayinpara (minor road)	0 0 10

and bounded as follows : on the north by Pallearawa claimed by Siriwardene Banda, an ela ; on the east by Pallearawa claimed by Siriwardene Banda ; on the south by the Edandakandura ; on the west by Pallearawa claimed by Siriwardene Banda.



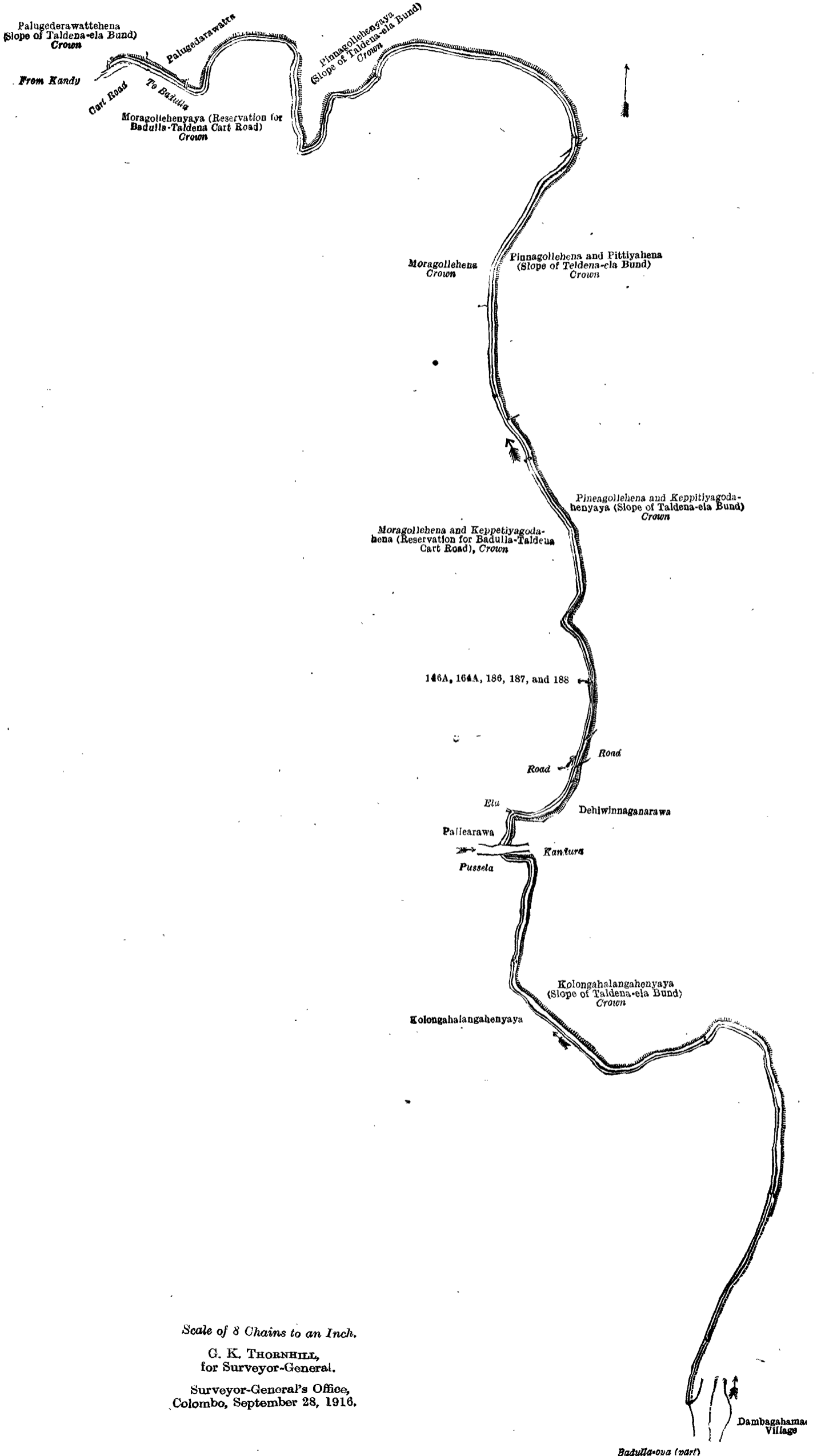
Surveyor-General's Office,
Colombo, September 28, 1916.

Scale of 4 Chains to an Inch.

G. K. THORNHILL,
for Surveyor-General.

November 16, 1917.

J. M. DAVIES,
Special Officer.



Ratnapura S. O. No. 376.

Order under Section 4, Sub-section (1), of "The Waste Lands Ordinances of 1897, 1899, 1900, and 1903,"
declaring Lands to be Crown Property.

In the matter of the lands commonly called or known as Ratmalgodelledeniya, Dodangaswelpolahena, &c., situated in the village of Marapona, in the Nawadun korale of the Ratnapura District, in the Province of Sabaragamuwa, as of "The Waste Lands Ordinances of 1897, 1899, 1900, and 1903."

WHEREAS in pursuance of section 1 of the said Ordinances it was duly notified on the 24th day of March, 1911, that if no claim to the lands commonly called or known as Ratmalgodelledeniya, Dodangaswelpolahena, &c., situated in the village of Marapona, in the Nawadun korale of the Ratnapura District, in the Province of Sabaragamuwa, containing in extent 6 acres and 19 perches, and shown as lots 95, 98, and 99 in block survey preliminary plan 92 and in the annexed diagrams, was made to John George Fraser, Special Officer appointed under section 28 of the said Ordinances, within the period of three months from the date specified in such notice, such lands would be declared the property of the Crown, and dealt with on account of the Crown (*vide* Notice No. 4,033):

And whereas Vihara Gamaetige Malhamy made claim thereto, and whereas the said claimant has entered into an agreement dated the 29th day of November, 1911, whereby in consideration of (a) the Settlement Officer settling lots 94A, 95A of the block survey preliminary plan 92 as private property otherwise than under the Waste Lands Ordinances, (b) being declared the owner of (i.) lot 94B in the said block survey preliminary plan 92, (ii.) 1 acre more or less of lot 91 in the said plan, now shown as lots 31AB and 31AB1 (of which lot 31AB1 has since been acquired by the Crown), and (iii.) 3½ acres more or less of lot 89 in the said plan, now shown as lot 89M, the said claimant has withdrawn claim to the said lots 95, 98, and 99, I, Howard Orme Fox, Special Officer appointed under section 28 of the said Ordinances, and by virtue of the powers vested in me in that behalf by section 4 of the said Ordinances, do hereby on this 29th day of September, 1917, order and declare, under section 4, sub-section (1), of the said Ordinances, that the said lands, as more fully described herein below, are the property of the Crown.

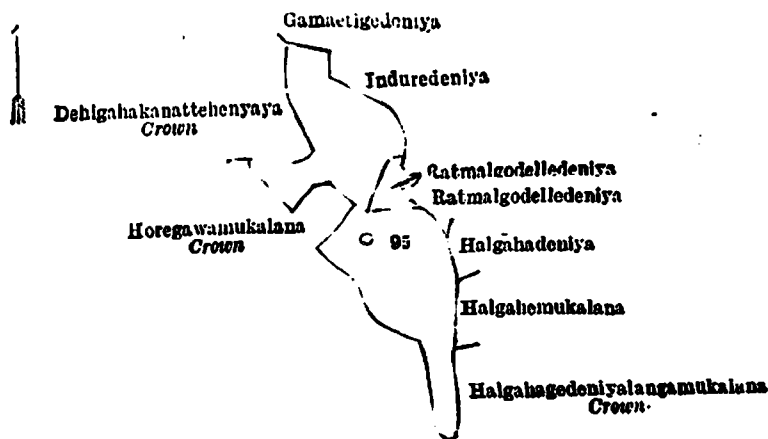
Description of the Lands referred to.

The following lots situated in the village of Marapona, in the Nawadun korale of the Ratnapura District, in the Province of Sabaragamuwa, as described in the annexed diagrams:—

I.—Preliminary plan 92.

Lot.	Name of Land.	Extent, A. R. P.
95	Ratmalgodelledeniya	8 3 26

and bounded as follows: on the north by Gamaetigedeniya claimed by Danapala Mudiyansele Mohottihamy (Special Officer), Induredeniya claimed by Ambagahage Appuhamy and others; on the east by Ratmalgodelledeniya claimed by Vihara Gamaetige Malhamy, Ratmalgodelledeniya to be declared the property of Vihara Gamaetige Malhamy under the Waste Lands Ordinances, Halgahadeniya claimed by Dematagoda Kankanamalage Hinhamy, Halgahamukalana sold by Ranipuradewage Solestina under the Waste Lands Ordinances, Halgahagedeniyalangamukalana to be declared the property of the Crown under the Waste Lands Ordinances; on the south by Halgahagedeniyalangamukalana to be declared the property of the Crown under the Waste Lands Ordinances, Horegawamukalana to be declared the property of the Crown under the Waste Lands Ordinances; on the west by Horegawamukalana to be declared the property of the Crown under the Waste Lands Ordinances, Dehigahakanattehenyaya to be declared the property of the Crown under the Waste Lands Ordinances.



Surveyor-General's Office,
Colombo, July 28, 1917.

Scale of 8 Chains to an Inch.

A. H. G. DAWSON,
for Surveyor-General.

II.—Preliminary plan 92.

Lot.	Name of Land.	Extent, A. R. P.
98	Dodangaswelpolahena	0 2 6

and bounded as follows: on the north and east by Horegawamukalana to be declared the property of the Crown under the Waste Lands Ordinances; on the south by Dodangaswelpolaheniya claimed by Vihara Gamaetige Malhamy and others; on the west by Horegawamukalana to be declared the property of the Crown under the Waste Lands Ordinances.



Surveyor-General's Office,
Colombo, July 28, 1917.

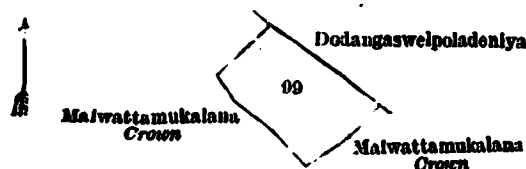
Scale of 8 Chains to an Inch.

A. H. G. DAWSON,
for Surveyor-General.

III.—Preliminary plan 92.

Lot.	Name of Land.	Extent, A. R. P.
99	Dodangaswelpolahena	1 2 27

and bounded as follows: on the north by Dodangaswelpolaheniya claimed by Vihara Gamaetige Malhamy and others; on the east, south, and west by Malwattamukalana to be declared the property of the Crown under the Waste Lands Ordinances.



Surveyor-General's Office,
Colombo, July 6, 1917.

Scale of 8 Chains to an Inch.

A. H. G. DAWSON,
for Surveyor-General.

September 29, 1917.

H. O. FOX,
Special Officer.

Ratnapura S. O. No. 377.

Order under Section 4, Sub-section (1), of "The Waste Lands Ordinances of 1897, 1899, 1900, and 1903," declaring Lands to be Crown Property.

In the matter of the lands commonly called or known as stream and Deniyaismattehena, situate in the village of Marapona, in the Nawadun korale of the Ratnapura District, in the Province of Sabaragamuwa, and of "The Waste Lands Ordinances of 1897, 1899, 1900, and 1903."

WHEREAS in pursuance of section 1 of the said Ordinances it was duly notified on the 24th day of March, 1911, that if no claim to the lands commonly called or known as stream and Deniyaismattehena, situate in the village of Marapona, in the Nawadun korale of the Ratnapura District, in the Province of Sabaragamuwa, containing in extent 2 roods and 11 perches, and shown as lots 31FC and 31BN in block survey preliminary plan 92 and in the annexed diagrams, was made to John George Fraser, Special Officer appointed under section 28 of the said Ordinances, within the period of three months from the date specified in such notice, such lands would be declared the property of the Crown, and dealt with on account of the Crown (*vide* Notice No. 4,033):

And whereas (1) Warnakulasuriya Sebastian Fernando, (2) Seyadu Meera Lebbe Tambi, and (3) Ganga-addarawatta Dingiri Mahatmaya made claim thereto, and whereas the said 1st claimant by an agreement dated the 1st day of December, 1911, in consideration of being declared the owner of 9½ acres more or less of lot 31 of the notice and of the block survey preliminary plan 92, now shown as lot 31BI on the same block survey preliminary plan, the said 2nd claimant by an agreement dated the 30th day of January, 1912, in consideration of (a) the Settlement Officer settling as private property otherwise than under the Waste Lands Ordinances, 6 acres more or less of lot 31 of the said notice and block survey preliminary plan, now shown as lots 31EG, 31EH, 31EI, and 31EJ on the same block survey preliminary plan (of which lot 31EI has since been acquired by the Crown), (b) being declared the owner of 40 acres more or less of same lot 31, now shown as lot 31DL on the said block survey preliminary plan, and the said 3rd claimant by an agreement dated the 30th day of November, 1911, in consideration of (a) the Settlement Officer settling as private property otherwise than under the Waste Lands Ordinances, lots 31F and 31H of the block survey preliminary plan 92, and (b) being declared the purchaser of ½ acre more or less of the same lot 31, now shown as lot 31BP on the same block survey preliminary plan, for a sum of Rs. 3.75, withdrew their claims to the above-mentioned lots 31FC and 31BN of this order; and whereas (4) Egoda Ambagahage Punchi Mahatmaya made claim to the above-mentioned lot 31BN, and whereas the said claimant came to an agreement dated the 29th day of November, 1911, whereby it was agreed that the said claimant should be declared the purchaser of 1 rood more or less of lot 31 of the notice and of the block survey preliminary plan 92, now shown as lot 31BN of this order upon payment on or before the 29th day of February, 1912, to the Government Agent at Ratnapura of a sum of Rs. 2, as the purchase amount of the said portion of land; and whereas it was further stipulated by the said agreement that in default of such payment the claim of the said 4th claimant to the said portion of land which is now shown as lot 31BN of block survey preliminary plan 92 and of this order in respect of which the said payment was to be made should be considered to have been withdrawn, and the said lot 31BN should be declared to be the property of the Crown; and whereas the said 4th claimant has failed to make the said payment by the due date; and whereas (5) Elabodawatte Lekamalage Punchi Mahatmaya made claim to the above-mentioned lot 31FC; and whereas the said claimant came to an agreement dated the 25th day of November, 1911, whereby in consideration of his being declared the purchaser of 2 acres more or less of lot 31 of the notice and of the block survey preliminary plan 92, now shown as lot 31BJ on the same block survey preliminary plan, for a sum of Rs. 15, he withdrew his claim to the said lot 31FC of this order, I, Howard Orme Fox, Special Officer appointed under section 28 of the said Ordinances, under and by virtue of the powers vested in me in that behalf by section 4 of the said Ordinances, do hereby on this 29th day of September, 1917, order and declare, under section 4, sub-section (1), of the said Ordinances, that the said lands, as more fully described herein below, are the property of the Crown.

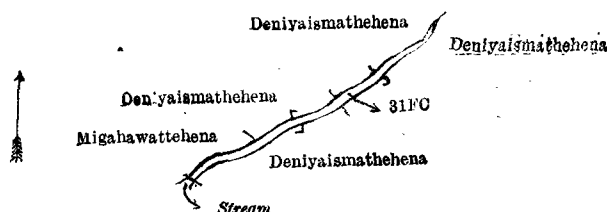
Description of the Lands referred to.

The following lots situated in the village of Marapona, in the Nawadun korale of the Ratnapura District, in the Province of Sabaragamuwa, as described in the annexed diagrams:—

I.—Preliminary plan 92.

Lot.	Name of Land.	Extent, A. R. P.
31FC .. Stream 0 1 12

and bounded as follows: on the north by Migahawattehena to be sold to Elabodawatte Lekamalage Punchi Mahatmaya under the Waste Lands Ordinances, Deniyaismattehena to be declared the property of Warnakulasuriya Sebastian Fernando under the Waste Lands Ordinances, Deniyaismattehena to be declared the property of Egoda Ambagahage Epitawatte Kiri Menike under the Waste Lands Ordinances; on the east by Deniyaismattehena to be declared the property of Egoda Ambagahage Epitawatte Kiri Menike under the Waste Lands Ordinances; on the south by Deniyaismattehena to be declared the property of Egoda Ambagahage Epitawatte Kiri Menike under the Waste Lands Ordinances, Deniyaismattehena to be declared the property of Warnakulasuriya Sebastian Fernando under the Waste Lands Ordinances, a stream (private); on the west by Migahawattehena to be sold to Elabodawatte Lekamalage Punchi Mahatmaya under the Waste Lands Ordinances.



Surveyor-General's Office,
Colombo, July 28, 1917.

Scale of 8 Chains to an Inch.

A. H. G. DAWSON,
for Surveyor-General.

II.—Preliminary plan 92.

Lot.	Name of Land.	Extent, A. R. P.
31BN .. Deniyaismattehena 0 0 39

and bounded as follows : on the north and east by Goda-asweddumagawahena, Paragahaliaddegawahena and Deniyaismattehehena to be declared the property of Warnakulasuriya Sebastian Fernando under the Waste Lands Ordinances ; on the south by Goda-asweddumagawahena, Paragahaliaddegawahena, and Deniyaismattehehena to be declared the property of Warnakulasuriya Sebastian Fernando under the Waste Lands Ordinances, Deniyagawakella claimed by Epitawatte Appuhamy and others ; on the west by Pillewa claimed by Ambagahage Punchi Mahatmaya.



Surveyor-General's Office,
Colombo, July 28, 1917.

Scale of 8 Chains to an Inch.

A. H. G. DAWSON,
for Surveyor-General.

September 29, 1917.

H. O. Fox,
Special Officer.

Ratnapura S. O. No. 378.

Order under Section 4, Sub-section (1), of "The Waste Lands Ordinances of 1897, 1899, 1900, and 1903," declaring Land to be Crown Property.

In th matter of the land commonly celled or known as Viharagamaetigehena, Metipatalehena, situate in the village of Marapona, in the Nawadun korale of the Ratnapura District, in the Province of Sabaragamuwa, and of "The Waste Lands Ordinances of 1897, 1899, 1900, and 1903."

WHEREAS in pursuance of section 1 of the said Ordinances it was duly notified on the 24th day of March, 1911, that if no claim to the land commonly called or known as Viharagamaetigehena, Metipatalehena, situate in the village of Marapona, in the Nawadun korale of the Ratnapura District, in the Province of Sabaragamuwa, containing in extent 1 acre and 18 perches, and shown as lot 31FD in block survey preliminary plan 92 and in the annexed diagram, was made to John George Fraser, Special Officer appointed under section 28 of the said Ordinances, within the period of three months from the date specified in such notice, such land would be declared the property of the Crown, and dealt with on account of the Crown (*vide* Notice No. 4,033) :

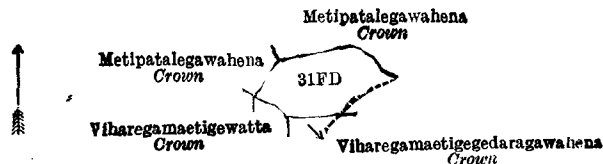
And whereas (1) Vihara Gamaetige Malhamy, (2) Naiandikaralayaye Ratu Ganita Gura, (3) Kalotuwe Arachchillaye Induhamy (Notary), (4) Wellakkattu Mudiyansele Dingiri Mahatmaya, (5) Ganagamaetige Punchi Mahatmaya, and (6) D. J. Jayatilleke made claim thereto, and whereas the said 1st claimant by an agreement dated the 29th day of November, 1911, in consideration of (a) the Settlement Officer settling as private property otherwise than under the Waste Lands Ordinances lots 89C, 94A, 95A of the block survey preliminary plan 92, (b) being declared the owner of lot 94B of the notice and of the block survey preliminary plan and of 1 acre more or less and of 3½ acres more or less of lots 31 and 89, respectively, of the same notice and block survey preliminary plan, now shown as lots 31AB, 31AB1, and 89M, respectively, on the same block survey preliminary plan (of which lot 31AB1 has been acquired by the Crown), withdrew his claim to the above-mentioned lot 31FD of this order ; and whereas the said 2nd, 3rd, 4th, and 5th claimants by four agreement dated the 5th day of December, 1911, the 29th day of November, 1911, the 4th day of December, 1911, and the 1st day of December, 1911, respectively, in consideration of the 2nd claimant being declared the owners of 4 acres more or less, 5 acres more or less, and 1 acre more or less of lots 31, 31, and 140, respectively, of the notice and of the block survey preliminary plan 92, now shown as lots 31CL, 31ED, and 140D of block survey preliminary plan 92, in consideration of the 3rd claimant being declared, as an act of grace, the owner of 1 acre more or less of lot 31 of the same notice and block survey preliminary plan, now shown as lot 31Y of block survey preliminary plan 92, in consideration of the 4th claimant being declared (a) the owner of 6 acres more or less of lot 31 of the same notice and block survey preliminary plan, now shown as lot 31EN of block survey preliminary plan 92, and (b) the purchaser of 2 acres more or less of lot 31 of the same notice and block survey preliminary plan, now shown as lot 31DC, for a sum of Rs. 15, and in consideration of the 5th claimant being declared the owner of 2 acres more or less of lot 31 of the notice and of the block survey preliminary plan 92, now shown as lot 31X on the same block survey preliminary plan, withdrew their claims to the above-mentioned lot 31FD of this order ; and whereas the said 6th claimant also withdrew his claim to the above-mentioned lot 31FD of this order, I, Howard Orme Fox, Special Officer appointed under section 28 of the said Ordinances, under and by virtue of the powers vested in me in that behalf by section 4 of the said Ordinances, do hereby on this 29th day of September, 1917, order and declare, under section 4, sub-section (1), of the said Ordinances that the said land, as more fully described herein below, is the property of the Crown.

Description of the Land referred to.

The following lot situated in the village of Marapona, in the Nawadun korale of the Ratnapura District, in the Province of Sabaragamuwa, as described in the annexed diagram :—

Lot.	Name of Land.	Preliminary plan 92.	Extent, A. R. P.
31FD	Viharegamaetigehena, Metipatalehena	1 0 18

and bounded as follows : on the north and east by Metipatalegawahena to be declared the property of the Crown under the Waste Lands Ordinances ; on the south by Viharegamaetigegederagawahena belonging to the Crown, Viharegamaetigewatta belonging to the Crown ; on the west by Metipatalegawahena to be declared the property of the Crown under the Waste Lands Ordinances.



Surveyor-General's Office,
Colombo, July 28, 1917.

Scale of 8 Chains to an Inch.

A. H. G. DAWSON,
for Surveyor-General.

September 29, 1917.

H. O. Fox,
Special Officer.

Ratnapura S. O. No. 379.

Order under Section 4, Sub-section (1), of "The Waste Lands Ordinances of 1897, 1899, 1900, and 1903," admitting Land to be Private Property.

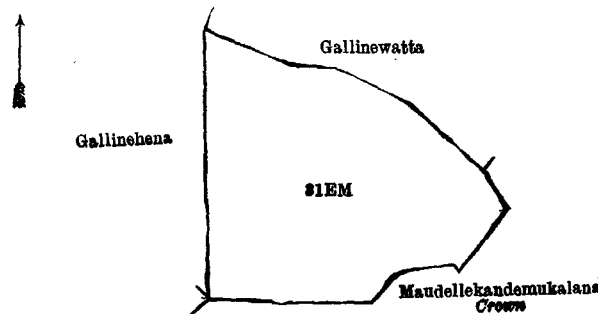
In the matter of the land commonly called or known as Gallinehena, situate in the village of Marapona, in the Nawadun korale of the Ratnapura District, in the Province of Sabaragamuwa, and of "The Waste Lands Ordinances of 1897, 1899, 1900, and 1903."

WHEREAS in pursuance of section 1 of the said Ordinances it was duly notified on the 24th day of March, 1911, that if no claim to the land commonly called or known as Gallinehena, situate in the village of Marapona, in the Nawadun korale of the Ratnapura District, in the Province of Sabaragamuwa, containing in extent 10 acres and 9 perches, and shown as lot 31EM in preliminary plan 92 and in the annexed diagram, was made to John George Fraser, Special Officer appointed under section 28 of the said Ordinances, within the period of three months from the date specified in such notice, such land would be declared the property of the Crown, and dealt with on account of the Crown (*vide* Notice No. 4,033):

And whereas (1) Talawattalaye Kirittana, (2) ditto Sanchi made claim thereto, and I, Howard Orme Fox, Special Officer appointed under section 28 of the said Ordinances, made due inquiry into such claim, I, with the consent of His Excellency the Governor, do hereby admit the claim of the said claimants to the said land, as more fully described herein below, under section 4, sub-section (1), of the said Ordinances.

Description of the Land referred to.

The land commonly called or known as Gallinehena, situated in the village of Marapona, in the Nawadun korale of the Ratnapura District, in the Province of Sabaragamuwa, containing in extent 10 acres and 9 perches, and shown as lot 31EM in preliminary plan 92 and in the annexed diagram; and bounded as follows: on the north by Gallinehena claimed by Talawattalaye Sanchi; on the east by Gallinehena claimed by Talawattalaye Sanchi, Mandellekandemukalana to be declared to be the property of the Crown under the Waste Lands Ordinances; on the south by Mandellekandemukalana to be declared the property of the Crown under the Waste Lands Ordinances; on the west by Gallinehena to be declared to be the property of Wellakkattu Mudiyansele Dingiri Mahatmaya under the Waste Lands Ordinances.



Surveyor-General's Office,
Colombo, July 28, 1917.

Scale of 8 Chains to an Inch.

A. H. G. DAWSON,
for Surveyor-General.

September 29, 1917.

H. O. FOX,
Special Officer.

Ratnapura S. O. No. 380.

Order under Section 4, Sub-section (1), of "The Waste Lands Ordinances of 1897, 1899, 1900, and 1903," admitting Land to be Private Property.

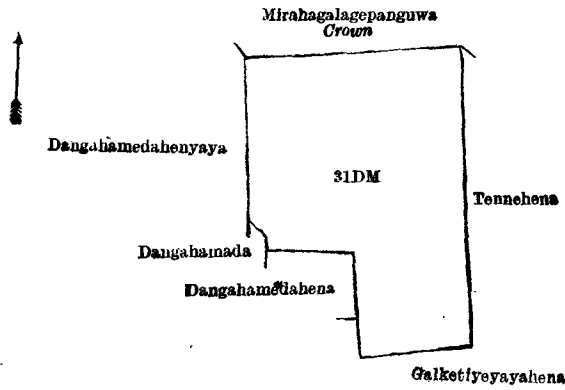
In the matter of the land commonly called or known as Dangahamedahena, Galketiyagawahena, situate in the village of Marapona, in the Nawadun korale of the Ratnapura District, in the Province of Sabaragamuwa, and of "The Waste Lands Ordinances of 1897, 1899, 1900, and 1903."

WHEREAS in pursuance of section 1 of the said Ordinances it was duly notified on the 24th day of March, 1911, that if no claim to the land commonly called or known as Dangahamedahena, Galketiyagawahena, situate in the village of Marapona, in the Nawadun korale of the Ratnapura District, in the Province of Sabaragamuwa, containing in extent 10 acres and 6 perches, and shown as lot 31DM in preliminary plan 92 and in the annexed diagram, was made to John George Fraser, Special Officer appointed under section 28 of the said Ordinances, within the period of three months from the date specified in such notice, such land would be declared the property of the Crown, and dealt with on account of the Crown (*vide* Notice No. 4,033):

And whereas Egoda Ambagahage Punchi Mahatmaya made claim thereto, and I, Howard Orme Fox, Special Officer appointed under section 28 of the said Ordinances, made due inquiry into such claim, I, with the consent of His Excellency the Governor, do hereby admit the claim of the said claimant to the said land, as more fully described herein below, under section 4, sub-section (1), of the said Ordinances.

Description of the Land referred to.

The land commonly called or known as Dangahamedahena and Galketiyagawahena, situated in the village of Marapona, in the Nawadun korale of the Ratnapura District, in the Province of Sabaragamuwa, containing in extent 10 acres and 6 perches, and shown as lot 31DM in preliminary plan 92 and in the annexed diagram; and bounded as follows: on the north by Mirahagalagepanguwa to be declared to be the property of the Crown under the Waste Lands Ordinances; on the east by Tennehena to be declared to be the property of Seyadu Meera Lebbe Tambi under the Waste Lands Ordinances; on the south by Galketiyagawahena to be declared to be the property of Seyadu Meera Lebbe Tambi under the Waste Lands Ordinances, Dangahamedahena to be declared to be the property of Kitulpe Gamaetirallaye Herat Hamy under the Waste Lands Ordinances; on the west by Dangahamada claimed by Kitulpe Gamaetirallaye Appuhamy, Dangahamedahenyaya to be declared to be the property of Seyadu Meera Lebbe Tambi under the Waste Lands Ordinances.



Surveyor-General's Office,
Colombo, July 28, 1917.

Scale of 8 Chains to an Inch.

A. H. G. DAWSON,
for Surveyor-General.

H. O. Fox,
Special Officer.
September 29, 1917.

Ratnapura S. O. No. 381.

Order under Section 4, Sub-section (1), of "The Waste Lands Ordinances of 1897, 1899, 1900, and 1903," admitting Lands to be Private Property.

In the matter of the lands commonly called or known as Hallawitahenyaya, Halpanmedahena, &c., situate in the village of Marapona, in the Nawadun korale of the Ratnapura District, in the Province of Sabaragamuwa, and of "The Waste Lands Ordinances of 1897, 1899, 1900, and 1903."

WHEREAS in pursuance of section 1 of the said Ordinances it was duly notified on the 24th day of March, 1911, that if no claim to the lands commonly called or known as Hallawitahenyaya, Halpanmedahena, &c., situate in the village of Marapona, in the Nawadun korale of the Ratnapura District, in the Province of Sabaragamuwa, containing in extent 10 acres and 19 perches, and shown as lots 31CL, 31ED, and 140D in preliminary plan 92 and in the annexed diagrams, was made to John George Fraser, Special Officer appointed under section 28 of the said Ordinances, within the period of three months from the date specified in such notice, such lands would be declared the property of the Crown, and dealt with on account of the Crown (*vide* Notice No. 4,033):

And whereas Naiandi Karayalage Ratu Ganita Gura made claim thereto, and I, Howard Orme Fox, Special Officer appointed under section 28 of the said Ordinances, made due inquiry into such claim, I, with the consent of His Excellency the Governor, do hereby admit the claim of the said claimant to the said lands, as more fully described herein below, under section 4, sub-section (1), of the said Ordinances.

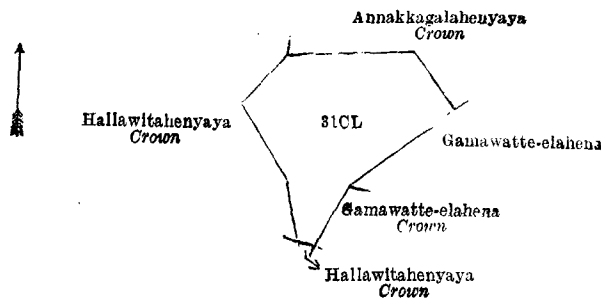
Description of the Lands referred to.

The following lots situated in the village of Marapona, in the Nawadun korale of the Ratnapura District, in the Province of Sabaragamuwa, as described in the annexed diagrams:—

I.—Preliminary plan 92.

Lot.	Name of Land.	Extent, A. R. P.
31CL	Hallawitahenyaya	4 0 3

and bounded as follows: on the north by Hallawitahenyaya to be declared to be the property of the Crown under the Waste Lands Ordinances, Annakkagalahenyaya to be declared to be the property of the Crown under the Waste Lands Ordinances; on the east by Annakkagalahenyaya to be declared to be the property of the Crown under the Waste Lands Ordinances, Gamawatte-elahena to be declared to be the property of Jayaweera Gamaetirallage Brahakmanawatte Mohottihami under the Waste Lands Ordinances, Gamawatte-elahena to be declared to be the property of the Crown under the Waste Lands Ordinances; on the south by Gamawatte-elahena to be declared to be the property of the Crown under the Waste Lands Ordinances, Hallawitahenyaya acquired by the Crown; on the west by Hallawitahenyaya to be declared to be the property of the Crown under the Waste Lands Ordinances.



Surveyor-General's Office,
Colombo, July 28, 1917.

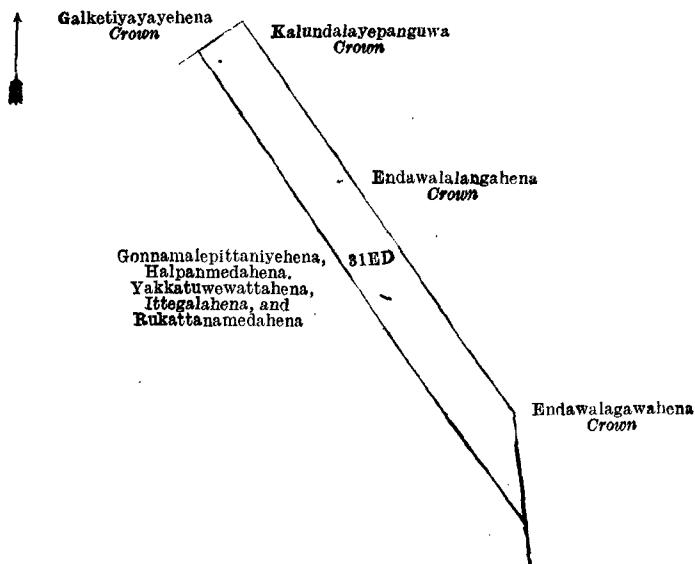
Scale of 8 Chains to an Inch.

A. H. G. DAWSON,
for Surveyor-General.

II.—Preliminary plan 92.

Lot.	Name of Land.	Extent, A. R. P.
31ED	Halpanmedahena and Rukattamedahena	5 0 9

and bounded as follows: on the north by Galketiyyayahena to be declared to be the property of the Crown under the Waste Lands Ordinances, Kalundalayepanguwa to be declared to be the property of the Crown under the Waste Lands Ordinances; on the east by Endawalalangahena to be declared to be the property of the Crown under the Waste Lands Ordinances, Endawalagawahena to be declared to be the property of the Crown under the Waste Lands Ordinances; on the south and west by Gonnemalepittaniyahena, Halpanmedahena, Yakhatuwewattahena, Ittegalahena, and Rukattamedahena to be declared to be the property of Naiyandi Karayalage Kiri Ganita and another under the Waste Lands Ordinances.



Surveyor-General's Office,
Colombo, July 28, 1917.

Scale of 8 Chains to an Inch.

A. H. G. DAWSON,
for Surveyor-General.

III.—Preliminary plan 92.

Lot.	Name of Land.	Extent, A. R. P.
140D	Danketiyahena	1 0 7

and bounded as follows: on the north by Pitapalleha claimed by Jayaweera Gamaetirallage Kiri Menika, Mahawattehenyaya claimed by Danapala Mudiyansele Madduma Banda; on the east by Haliangodawatuyaya claimed by Ganegama Manannalage Dantuwa; on the south by Danketiyahena (private); on the west by the Mipa-ela.



Surveyor-General's Office,
Colombo, July 28, 1917.

Scale of 8 Chains to an Inch.

A. H. G. DAWSON,
for Surveyor-General.

H. O. Fox,
Special Officer.

September 29, 1917.

Ratnapura S. O. No. 382.

Order under Section 4, Sub-section (1), of "The Waste Lands Ordinances of 1897, 1899, 1900, and 1903,"
admitting Land to be Private Property.

In the matter of the land commonly called or known as Dangahamedahena, Tennehena, &c., situate in the village of Marapona, in the Nawadun korale of the Ratnapura District, in the Province of Sabaragamuwa, and of "The Waste Lands Ordinances of 1897, 1899, 1900, and 1903."

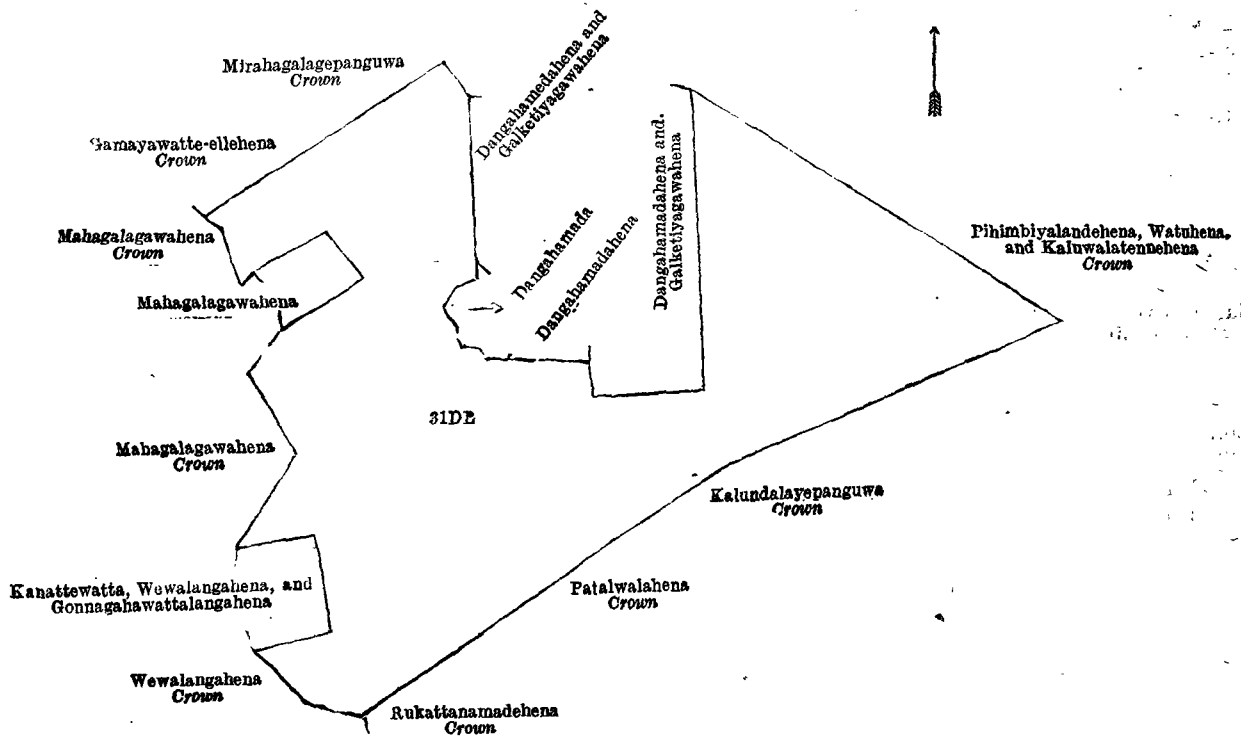
WHEREAS in pursuance of section 1 of the said Ordinances it was duly notified on the 24th day of March, 1911, that if no claim to the land commonly called or known as Dangahamedahena, Tennehena, &c., situate in the village of Marapona, in the Nawadun korale of the Ratnapura District, in the Province of Sabaragamuwa, containing in extent 40 acres 2 roods and 2 perches, and shown as lot 31DL in preliminary plan 92 and in the annexed diagram, was made to John George Fraser, Special Officer appointed under section 28 of the said Ordinances, within the period of three months from the date specified in such notice, such land would be declared the property of the Crown, and dealt with on account of the Crown (*vide* Notice No. 4,033):

And whereas Seyadu Moera Lebbe Tambi made claim thereto, and I, Howard Orme Fox, Special Officer appointed under section 28 of the said Ordinances, made due inquiry into such claim, I, with the consent of His Excellency the Governor, do hereby admit the claim of the said claimant to the said land, as more fully described herein below, under section 4, sub-section (1), of the said Ordinances.

Description of the Land referred to.

The land commonly called or known as Dangahamedahena, Tennehena, Maragahairawala, Galgegahahena, Gal-madehena, Galketiyyayehena, and Wewagawahena, situated in the village of Marapona, in the Nawadun korale of the Ratnapura District, in the Province of Sabaragamuwa, containing in extent 40 acres 2 roods and 2 perches, and shown as lot 31DL in preliminary plan 92 and in the annexed diagram; and bounded as follows: on the north by Gamayawatte-elahena to be declared to be the property of the Crown under the Waste Lands Ordinances, Mirahagalegepanguwa to be declared to be the property of the Crown under the Waste Lands Ordinances, Dangahamedahena and Galketiyyagawahena to be declared to be the property of Egoda Ambagahage Punchi Mahatmaya under the Waste Lands Ordinances, Dangahamada claimed by Kifulpe Gamaetirallage Appuhamy, Dangahamedahena to be declared to be the property of Kifulpe Gamaetirallage Herathamy under the Waste Lands Ordinances, Dangahamedahena and Galketiyyagawahena to be declared

to be the property of Egoda Ambagahage Punchi Mahatmaya under the Waste Lands Ordinances, Pihimbiyalandehena, Watuhena, and Kaluwalatennehena to be declared to be the property of the Crown under the Waste Lands Ordinances; on the east by Pihimbiyalandehena, Watuhena, and Kaluwalatennehena to be declared to be the property of the Crown under the Waste Lands Ordinances, Kalundalayepanguwa to be declared to be the property of the Crown under the Waste Lands Ordinances; on the south by Rukattanamadehena to be declared to be the property of the Crown under the Waste Lands Ordinances, Wewalangahena to be declared to be the property of the Crown under the Waste Lands Ordinances; on the west by Kanattewatta, Wewalangahena, Gonnagahawattalangahena to be declared to be the property of Kitulpe Gamaetirallage Appuhamy under the Waste Lands Ordinances, Mahagalagawahena to be declared to be the property of the Crown under the Waste Lands Ordinances, Mahagalagawahena to be declared to be the property of Mudduwe Gamaetirallage Maddumahamy Gabada Mohottala under the Waste Lands Ordinances, Mahagalagawahena to be declared to be the property of the Crown under the Waste Lands Ordinances.



Surveyor-General's Office,
Colombo, July 28, 1917.

Scale of 8 Chains to an Inch.

A. H. G. DAWSON,
for Surveyor-General.

September 29, 1917.

H. O. Fox,
Special Officer.

Ratnapura S. O. No. 383.

Order under Section 4, Sub-section (1), of "The Waste Lands Ordinances of 1897, 1899, 1900, and 1903," admitting Land to be Private Property.

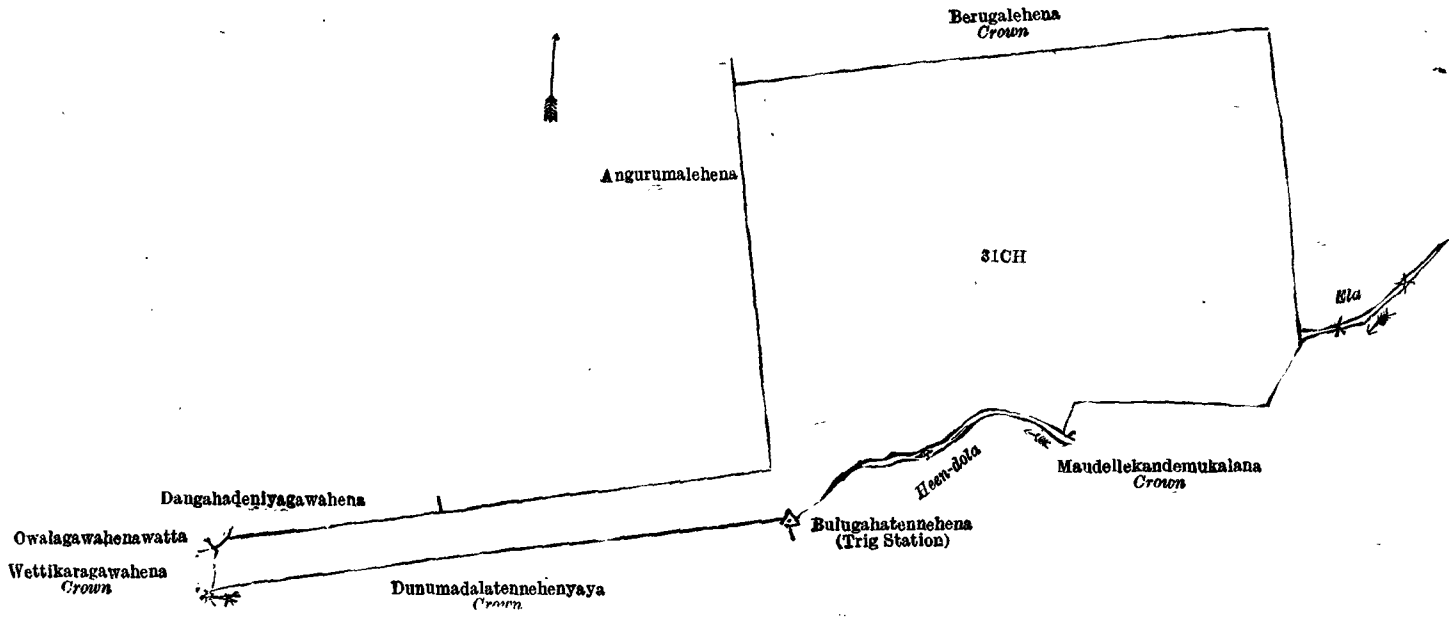
In the matter of the land commonly called or known as Bandurawelmandiya, Pahalamineriyahena, &c., situate in the village of Marapona, in the Nawadun korale of the Ratnapura District, in the Province of Sabaragamuwa, and of "The Waste Lands Ordinances of 1897, 1899, 1900, and 1903."

WHEREAS in pursuance of section 1 of the said Ordinances it was duly notified on the 24th day of March, 1911, that if no claim to the land commonly called or known as Bandurawelmandiya, Pahalamineriyahena, &c., situate in the village of Marapona, in the Nawadun korale of the Ratnapura District, in the Province of Sabaragamuwa, containing in extent 40 acres and 11 perches, and shown as lot 31CH in preliminary plan 92 and in the annexed diagram, was made to John George Fraser, Special Officer appointed under section 28 of the said Ordinances, within the period of three months from the date specified in such notice, such land would be declared the property of the Crown, and dealt with on account of the Crown (*vide* Notice No. 4,033):

And whereas Wellakkattu Mudiyanse Lage Podi Bandara made claim thereto, and I, Howard Orme Fox, Special Officer appointed under section 28 of the said Ordinances, made due inquiry into such claim, I, with the consent of His Excellency the Governor, do hereby admit the claim of the said claimant to the said land, as more fully described herein below, under section 4, sub-section (1), of the said Ordinances.

Description of the Land referred to.

The land commonly called or known as Bandurawelmandiya, Pahalamineriyahena, Bulugahatenna, Dunumidelle-tenna, Mineriyahena, Pahalairawala, Moragahakoratumandiya, and Wetikaragawahena, situated in the village of Marapona, in the Nawadun korale of the Ratnapura District, in the Province of Sabaragamuwa, containing in extent 40 acres and 11 perches, and shown as lot 31CH in preliminary plan 92 and in the annexed diagram; and bounded as follows: on the north and east by Berugalehena to be declared to be the property of the Crown under the Waste Lands Ordinances; on the south by Maudellekandemukalana to be declared the property of the Crown under the Waste Lands Ordinances, the Heen-dola, Bulugahatennehena check point (trigonometrical station), Dunumadalatenneheneyaya to be declared to be the property of the Crown under the Waste Lands Ordinances; on the west by Wettikaragawahena to be declared to be the property of the Crown under the Waste Lands Ordinances, Owagalagawahanawatta claimed by Kaluheneyalage Kiriansa and others, Dangahadeniyagawahena to be declared to be the property of Kaluheneyalage Kiriansa and another under the Waste Lands Ordinances, Angurumalehena, &c., to be declared to be the property of Jayaweera Gamaetirallage Brakmanawatta Kirimenike under the Waste Lands Ordinances.



Surveyor-General's Office,
Colombo, July 28, 1917.

Scale of 8 Chains to an Inch.

A. H. G. DAWSON,
for Surveyor-General.

September 29, 1917.

H. O. Fox,
Special Officer.

Ratnapura S. O. No. 384.

Order under Section 4, Sub-section (1), of "The Waste Lands Ordinances of 1897, 1899, 1900, and 1903,"
admitting Lands to be Private Property.

In the matter of the lands commonly called or known as Kanattewattehena, Yakkadegalahena, Willakoladeniyahena, Kosgahalandehena, Angurumalehena, Galaudahena *alias* Nugehena, Dangahadeniyagawahena, Kanattehena, Gulanehena, Gounagahayatahena, Jambughayahatamandiyahena, and Bulughatennehena, situate in the village of Marapona, in the Nawadun korale of the Ratnapura District, in the Province of Sabaragamuwa, and of "The Waste Lands Ordinances of 1897, 1899, 1900, and 1903."

WHEREAS in pursuance of section 1 of the said Ordinances it was duly notified on the 24th day of March, 1911, that if no claim to the lands commonly called or known as Kanattewattehena, Yakkadegalahena, Willakoladeniyahena, Kosgahalandehena, Angurumalehena, Galaudahena *alias* Nugehena, Dangahadeniyagawahena, Kanattehena, Gulanehena, Gounagahayatahena, Jambughayahatamandiyahena, and Bulughatennehena, situate in the village of Marapona, in the Nawadun korale of the Ratnapura District, in the Province of Sabaragamuwa, containing in extent 41 acres 2 roods and 25 perches, and shown as lots 58F, 131C, 31BW, 31CA, and 31CE in preliminary plan 92 and in the annexed diagrams, was made to John George Fraser, Special Officer appointed under section 28 of the said Ordinances, within the period of three months from the date specified in such notice, such lands would be declared the property of the Crown, and dealt with on account of the Crown (*vide* Notice No. 4,033):

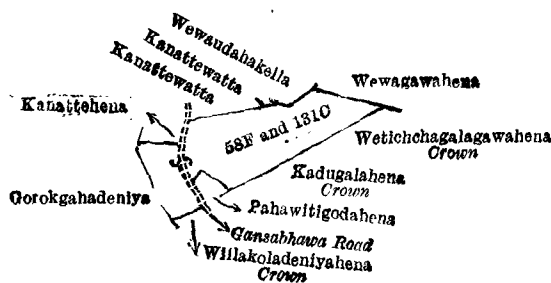
And whereas Jayaweera Gamaetirallage Brahakmanawatte Kiri Menike made claim thereto, and I, Howard Orme Fox, Special Officer appointed under section 28 of this Ordinances, made due inquiry into such claim, I with the consent of His Excellency the Governor, do hereby admit the claim of the said claimant to the said lands, as more fully described herein below, under section 4, sub-section (1), of the said Ordinances.

Description of the Lands referred to.

The following lots situated in the village of Marapona, in the Nawadun korale of the Ratnapura District, in the Province of Sabaragamuwa, as described in the annexed diagrams:—

I.—Preliminary plan 92.			
Lot.	Name of Land.		Extent, A. B. P.
58F	.. Kanattewattehena and Yakkadegalahena	1 2 29
131C	.. Willakoladeniyahena	0 1 33
(Exclusive of the Gansabhawa road passing through the land.)			2 0 22

and bounded as follows: on the north by Kanattehena claimed by Jayaweera Gamaetirallage Kiri Menike, the Gansabhawa road, Kanattewatta (private), Kanattewatta claimed by Ratu Ganita Gura and others, Wewaudahakella claimed by Jayaweera Gamaetirallage Kiri Menike; on the east by Wewagawahena to be declared the property of Jayaweera Gamaetirallage Brahakmanawatte Mohottihamy under the Waste Lands Ordinances; on the south by Wetichchagalagawahena to be declared the property of the Crown under the Waste Lands Ordinances, Kadugalahena to be declared the property of the Crown under the Waste Lands Ordinances, Pahawitigodahena claimed by Watapota Arachchillage Mudalihamy, the Gansabhawa road, Willakoladeniyahena to be declared the property of the Crown under the Waste Lands Ordinances; on the west by Gorakgahadeniya claimed by Jayaweera Gamaetirallage Kiri Menike and others.



Surveyor-General's Office,
Colombo, July 28, 1917.

Scale of 8 Chains to an Inch.

A. H. G. DAWSON,
for Surveyor-General.

II.—Preliminary plan 92.

Lot.	Name of Land.	Extent, A. R. P.
31BW	Kosgahalandehena	0 2 38

and bounded as follows : on the north by Moderawatteirawala to be declared the property of Udaharadage Nonna Ridi under the Waste Lands Ordinances ; on the east by Kosgahalandehena acquired by the Crown ; on the south by Owilewatta claimed by Kolambugamage Ratranhamy, the Gangaha-dola ; on the west by the Gangaha-dola, Moderawatta claimed by Ambagahage Ratranhamy.



Surveyor-General's Office,
Colombo, July 28, 1917.

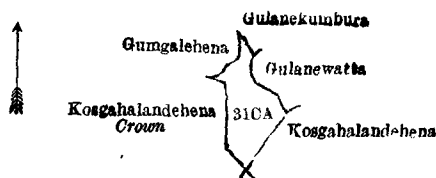
Scale of 8 Chains to an Inch.

A. H. G. DAWSON,
for Surveyor-General.

III.—Preliminary plan 92.

Lot.	Name of Land.	Extent, A. R. P.
31CA	Kosgahalandehena	0 3 5

and bounded as follows : on the north by Gungalehena claimed by Epitewatte Kirimenika and others, Gulankumbura claimed by Jayaweera Gamaetirallage Kiri Menike ; on the east by Gulanewatta to be declared the property of Kolambugamage Mudiyanse under the Waste Lands Ordinances ; on the south by Kosgahalandehena to be declared the property of Kolambugamage Mudiyanse under the Waste Lands Ordinances ; on the west by Kosgahalandehena to be declared the property of the Crown under the Waste Lands Ordinances.



Surveyor-General's Office,
Colombo, July 28, 1917.

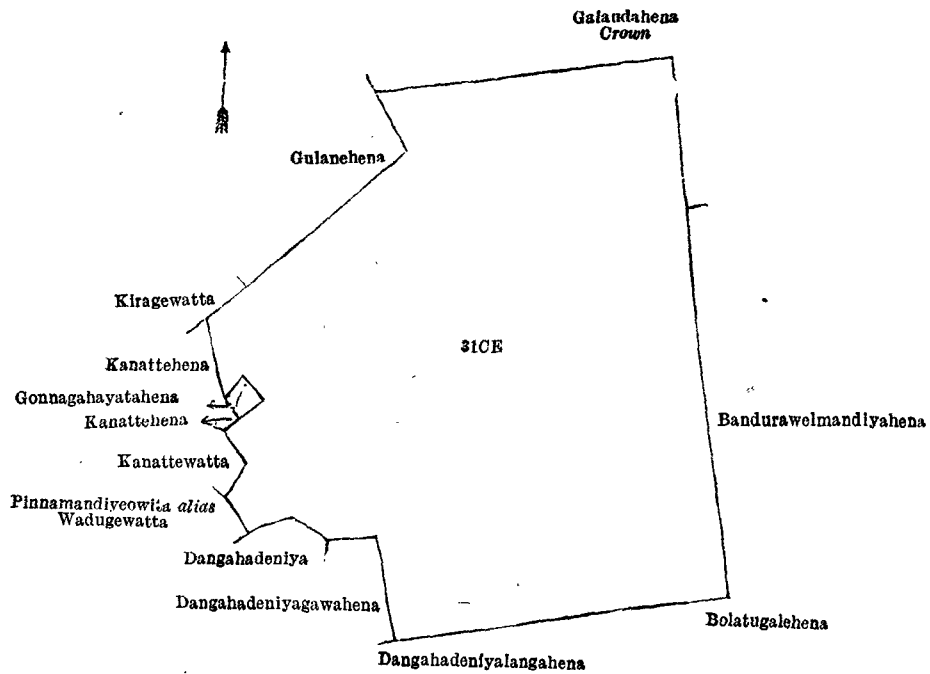
Scale of 8 Chains to an Inch.

A. H. G. DAWSON,
for Surveyor-General.

IV.—Preliminary plan 92.

Lot.	Name of Land.	Extent, A. R. P.
31CE	Angurumalehena, Galaudahena <i>alias</i> Nugehena, Dangahadeniyagawahena, Kanattewatta, Gulanehena, Gonnagahayatahena, Jambughahayatamandiyahena, Bulughatennehena	38 0 0

and bounded as follows : on the north by Galaudahena to be declared the property of the Crown under the Waste Lands Ordinances ; on the east by Galaudahena to be declared the property of the Crown under the Waste Lands Ordinances, Bandurawelmandiyahena to be declared the property of Wellakkatu Mudiyansele Podi Bandara under the Waste Lands Ordinances ; on the south by Bolatugalehena to be declared the property of Wellakkatu Mudiyansele Podi Bandara under the Waste Lands Ordinances, Dangahadeniyalangahena to be declared the property of Wellakkatu Mudiyansele Podi Bandara under the Waste Lands Ordinances ; on the west by Dangahadeniyagawahena to be declared the property of Kaluhenayalage Kiriansa and another under the Waste Lands Ordinances, Dangahadeniya claimed by Kaluhenayalage Amarisa and others, Pinnamandiyewita *alias* Wadugewatta claimed by Jayaweera Gamaetirallage Brahakmanawatte Kiri Menike, Kanattewatta claimed by Waduge Dingiri Naide, Kanattewatta to be declared the property of Waduge Dingiri Naide under the Waste Lands Ordinances, Gonnagahayatahena claimed by Jayaweera Gamaetirallage Kirimenike, Kanattewatta to be declared the property of Waduge Dingiri Naide under the Waste Lands Ordinances, Kiragewatta claimed by Kolambugamage Ratranhamy, Gulanehena to be declared the property of Kolambugamage Ratranhamy and another under the Waste Lands Ordinances.



Surveyor-General's Office,
Colombo, July 28, 1917.

Scale of 8 Chains to an Inch.

A. H. G. DAWSON,
for Surveyor-General.

September 29, 1917.

H. O. FOX,
Special Officer.

Ratnapura S. O. No. 185.

Order under Section 4, Sub-section (1), of "The Waste Lands Ordinances of 1897, 1899, 1900, and 1903," declaring Lands to be Crown Property.

In the matter of the lands commonly called or known as Detanagawahena (reservation of 25 links for Gansabhawa road), &c., situate in the village of Marapona, in the Nawadun korale of the Ratnapura District, in the Province of Sabaragamuwa, and of "The Waste Lands Ordinances of 1897, 1899, 1900, and 1903."

WHEREAS in pursuance of section 1 of the said Ordinances it was duly notified on the 24th day of March, 1911, that if no claim to the lands commonly called or known as Detanagawahena (reservation of 25 links for Gansabhawa road), &c., situate in the village of Marapona, in the Nawadun korale of the Ratnapura District, in the Province of Sabaragamuwa, containing in extent 1 rood and 5 perches, and shown as lots 143R, 143S, and 143T in block survey preliminary plan 92 and in the annexed diagrams, was made to John George Fraser, Special Officer appointed under section 28 of the said Ordinances, within the period of three months from the date specified in such notice, such lands would be declared the property of the Crown, and dealt with on account of the Crown (*vide* Notice No. 4,033):

And whereas (1) Jayawee a Gamaetirallaye Punchi Mahatmaya, (2) Jayaweera Gamaetirallaye Brakmanawatte Kiri Menike, and (3) Mudduwe Gamaetirallaye Maddumahamy Gabda Mohottala made claim to the above-mentioned lots 143R and 143S, (4) Jayaweera Gamaetirallaye Brahakmanawatte Punchi Kiri Menike Vedarala, (5) Jayaweera Gamaetirallaye Brahakmanawatte Mohottihami, and (6) Jayaweera Gamaetirallaye Brakmanawatte Ratranhamy made claim to the above-mentioned lot 143R, and (8) Hettigamaetirallaye Mudalihamy made claim to the above-mentioned lot 143S; and whereas the said 1st claimant by an agreement dated the 25th day of November, 1911, in consideration of (a) the Settlement Officer settling as private property otherwise than under the Waste Lands Ordinances 6 acres more or less of lot 31 of the notice and of the block survey preliminary plan 92, now shown as lots 31EG, 31EH, 31EI, 31EJ on the same block survey preliminary plan (of which lot 31EI has since been acquired by the Crown), and (b) being declared (1) the owner of 4½ acres more or less of lot 143 of the said notice and block survey preliminary plan, now shown as lot 143I on the same block survey preliminary plan, (2) along with Nekatge Mohottihamy and Jayaweera Gamaetirallaye Rattegahawatte Ratranhamy the owners of 1 acre more or less of lot 80 of the said notice and block survey preliminary plan, now shown as subdivisinal lot 80 on the same block survey preliminary plan, withdrew claim to the above-mentioned lots 143R and 143S of this order; and whereas the said 2nd claimant by an agreement dated the 4th day of December, 1911, in consideration of (a) the Settlement Officer settling as private property otherwise than under the Waste Lands Ordinances lots 31B, 59D, and 121 of the block survey preliminary plan 92, and (b) being declared the owner of (1) 1½ acres more or less of lot 31 of the notice and of the block survey preliminary plan 92, now shown as lots 31EW, 31BY, 31BY1, and 31CA on the same block survey preliminary plan (of which lots 31BY and 31BY1 have since been acquired by the Crown), (2) 38 acres more or less of lot 31 of the same notice and block survey preliminary plan now shown as lot 31CE of the same block survey preliminary plan, and (3) 2 acres more or less of lots 58 and 131 of the same notice and block survey preliminary plan, now shown as lots 58F and 131C on the same block survey preliminary plan, withdrew claim to the above-mentioned lots 143R and 143S of this order; and whereas the said 3rd claimant by an agreement dated the 30th day of November, 1911, in consideration of (a) the Settlement Officer settling as private property otherwise than under the Waste Lands Ordinances lot 143B of the block survey preliminary plan 92, and (b) being declared the owner of 1 acre more or less and 1½ acres more or less of lots 31 and 58, respectively of the notice and of the block survey preliminary plan 92, now shown as lots 31DJ and 58Q respectively on the same block survey preliminary plan, withdrew claim to the above-mentioned lots 143R and 143S of this order; and whereas the said 4th claimant by an agreement dated the 2nd day of December, 1911, in consideration of (a) the Settlement Officer settling as private property otherwise than under the Waste Lands Ordinances lot 143B of the block survey preliminary plan 92, (b) being declared the owner of 2 acres more or less and 1½ acres more or less of lots 58 and 31, respectively, of the notice and of the block survey preliminary plan 92, now

shown as lots 58 O and 31DD, respectively, on the same block survey preliminary plan, withdrew claim to the above-mentioned lots 143S and 143T of this order; and whereas the said 5th claimant by an agreement dated the 2nd day of December, 1911, in consideration of being declared the owner of 2 acres more or less and $1\frac{3}{4}$ acres more or less of lots 58 and 31, respectively, of the notice and of the block survey preliminary plan 92, now shown as lots 58H and 31DB, respectively on the same block survey preliminary plan; and the said 6th claimant by an agreement dated the same day, in consideration of being declared the owner of $3\frac{3}{4}$ acres more or less of lot 31 of the said notice and block survey preliminary plan, now shown as lots 31CT, 31CU, 30CV, and 31CX on the same block survey preliminary plan (of which lot 31CU has since been acquired by the Crown), withdrew their claims to the above-mentioned lots 143S and 143T of this order; and whereas the said 7th claimant by an agreement dated the 29th day of January, 1912, in consideration of being declared the owner of 2 acres more or less and 10 acres more or less of lots 58 and 143, respectively, of the notice and of the block survey preliminary plan 92, now shown as lots 58N and 143F, respectively, on the same block survey preliminary plan, withdrew claim to the above-mentioned lot 143R of this order; and whereas the said 8th claimant by an agreement dated the 28th day of February, 1912, in consideration of being declared the owner of 4 acres more or less of lot 58 of the notice and of the block survey preliminary plan 92, now shown as lot 58P on the same block survey preliminary plan, withdrew claim to the above-mentioned lot 143S of this order, I, Howard Orme Fox, Special Officer appointed under section 28 of the said Ordinances, under and by virtue of the powers vested in me in that behalf by section 4 of the said Ordinances, do hereby on this 29th day of September, 1917, order and declare under section 4, sub-section (1), of the said Ordinances, that the said lands, as more fully described herein below, are the property of the Crown.

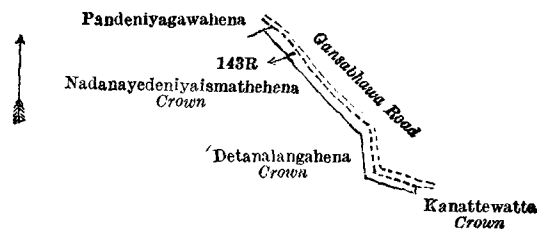
Description of the Lands referred to.

The following lots situated in the village of Marapona, in the Nawadun korale of the Ratnapura District, in the Province of Sabaragamuwa, as described in the annexed diagrams:—

I.—Preliminary plan 92.

Lot.	Name of Land.	Extent, A. R. P.
143R	Detanagawahena (reservation of 25 links for Gansabhawa road)	0 0 33

and bounded as follows: on the north by a Gansabhawa road; on the east by a Gansabhawa road, Kanattewatta to be declared the property of the Crown under the Waste Lands Ordinances; on the south by Detanalahahena to be declared the property of the Crown under the Waste Lands Ordinances, Nadanayedeniyaismathahena to be declared the property of the Crown under the Waste Lands Ordinances, Pandeniyaawahena claimed by Brahakmanawatte Jayaweeragamaeti-rallage Punchi Kiri Menika.



Surveyor-General's Office,
Colombo, July 28, 1917.

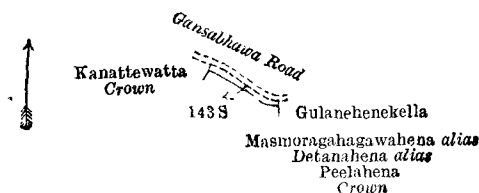
Scale of 8 Chains to an Inch.

A. H. G. DAWSON,
for Surveyor-General.

II.—Preliminary plan 92.

Lot.	Name of Land.	Extent, A. R. P.
143S	Peelagawahena (reservation for Gansabhawa road)	0 0 6

and bounded as follows: on the north by a Gansabhawa road; on the east by Gulanehenekella claimed by Brakmanawatta Kiri Menike; on the south by Masmoragahagawahena *alias* Detanahena *alias* Peelahena to be declared the property of the Crown under the Waste Lands Ordinances; on the west by Kanattewatta to be declared the property of the Crown under the Waste Lands Ordinances.



Surveyor-General's Office,
Colombo, July 28, 1917.

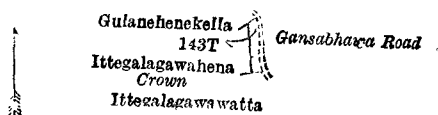
Scale of 8 Chains to an Inch.

A. H. G. DAWSON,
for Surveyor-General.

III.—Preliminary plan 92.

Lot.	Name of Land.	Extent, A. R. P.
143T	Jaweeragehena (reservation for Gansabhawa road)	0 0 6

and bounded as follows: on the north by Gulanehenakella claimed by Brahakmanawatte Kiri Menike, a Gansabhawa road; on the east by a Gansabhawa road; on the south by Ittegalagawawatta claimed by Jayaweeraage Hamy; on the west by Ittegalagawahena to be declared the property of the Crown under the Waste Lands Ordinances.



Surveyor-General's Office,
Colombo, July 28, 1917.

Scale of 8 Chains to an Inch.

A. H. G. DAWSON,
for Surveyor-General.

H. O. FOX,
Special Officer.

September 29, 1917.

Ratnapura S. O. No. 386.

**Order under Section 4, Sub-section (1), of "The Waste Lands Ordinances of 1897, 1899, 1900, and 1903,"
declaring Lands to be Crown Property.**

In the matter of the lands commonly called or known as Wetikaragawahena and Hallawitahenyaya, situate in the village of Marapona, in the Nawadun korale of the Ratnapura District, in the Province of Sabaragamuwa, and of "The Waste Lands Ordinances of 1897, 1899, 1900, and 1903."

WHEREAS in pursuance of section 1 of the said Ordinances it was duly notified on the 24th day of March, 1911, that if no claim to the lands commonly called or known as Wetikaragawahena and Hallawitahenyaya, situate in the village of Marapona, in the Nawadun korale of the Ratnapura District, in the Province of Sabaragamuwa, containing in extent 3 acres 3 roods and 21½ perches, and shown as lots 31CI, 31CJ, and 31CK in block survey preliminary plan 92 and in the annexed diagrams, was made to John George Fraser, Special Officer appointed under section 28 of the said Ordinances, within the period of three months from the date specified in such notice, such lands would be declared the property of the Crown, and dealt with on account of the Crown (*vide* Notice No. 4,033):

And whereas (1) Jayaweeragamaetirallaye Brakmanawatte Kiri Menike, (2) Naiandikaralaye Ratu Ganita Gura, (3) Kaluhenayalage Kirinisa, (4) Kaluhenayalage Ratuhenaya, (5) Seyadu Meera Lebbe Tambi, and (6) Hidellana Punched Mahatmaya Seneviratne, Korala, made claim thereto; and whereas (7) Jayaweera Gamaetirallaye Brakmanawatte Dingiri Mahatmaya, and (8) Naiyandi Karalaye Kiri Ganita made claim to the above-mentioned lot 31CK; and whereas the said 1st claimant by an agreement dated the 4th day of December, 1911, in consideration of (a) the Settlement Officer settling as private property otherwise than under the Waste Lands Ordinances lots 31B, 58D, and 121 of the block survey preliminary plan 92, and (b) being declared the owner of (1) 1½ acre more or less of lot 31 of the notice and of the block survey preliminary plan 92, now shown as lots 31BW, 31BY, 31BY1, and 31CA on the same block survey preliminary plan (of which lots 31BY and 31BY1 have since been acquired by the Crown), (2) 38 acres more or less of lot 31 of the said notice and block survey preliminary plan, now shown as lot 31CE on the same block survey preliminary plan, and (3) 2 acres more or less of lots 58 and 131 of the said notice and block survey preliminary plan, now shown as lots 58F and 131C on the same block survey preliminary plan, withdrew his claim to the above-mentioned lots 31CI, 31CJ, and 31CK of this order; and whereas the said 2nd claimant by an agreement dated the 5th day of December, 1911, in consideration of being declared the owner of 4 acres more or less, 5 acres more or less, and 1 acre more or less of lots 31, 31, and 140, respectively, of the said notice and of the said block survey preliminary plan 92, now shown as lots 31CL, 31ED, and 140D, respectively, on the same block survey preliminary plan, withdrew his claim to the above-mentioned lots 31CI, 31CJ, and 31CK of this order; and whereas the said 3rd and 4th claimants by an agreement dated the 4th day of December, 1911, in consideration of being declared the owners of 3 acres more or less of lot 31 of the notice and of the block survey preliminary plan 92, now shown as lot 31CG on the same block survey preliminary plan, withdrew their claims to the above-mentioned lots 31CI, 31CJ, and 31CK of this order; and whereas the said 5th claimant by an agreement dated the 30th day of January, 1912, in consideration of (a) the Settlement Officer settling as private property otherwise than under the Waste Lands Ordinances 6 acres more or less of lot 31 of the notice and of the block survey preliminary plan 92, now shown as lots 31EG, 31EH, 31EI, and 31EJ on the same block survey preliminary plan (of which lot 31EI has since been acquired by the Crown), and (b) being declared the owner of 40 acres more or less of lot 31 of the said notice and block survey preliminary plan, now shown as lot 31DL on the same block survey preliminary plan, withdrew his claim to the above-mentioned lots 31CI, 31CJ, and 31CK of this order; and whereas the said 6th claimant by an agreement dated the 2nd day of December, 1911, in consideration of being declared along with the above-mentioned 8th claimant the owner of 20 acres more or less of lot 31 of the notice and of the block survey preliminary plan 92, now shown as lot 31EC on the same block survey preliminary plan, withdrew his claim to the above-mentioned lots 31CI, 31CJ, and 31CK of this order; and whereas the said 7th claimant by an agreement dated the 4th day of December, 1911, in consideration of being declared the owner of (a) 1 acre more or less of lot 31 of the notice and of the block survey preliminary plan 92, (b) 1 acre more or less of lot 58 of the same notice and block survey preliminary plan, now shown as (a) lots 31DV, 31DX, 31DY, and (b) lot 58I respectively, on the same block survey preliminary plan (of which lot 31DX has since been acquired by the Crown), withdrew his claim to the above-mentioned lot 31CK of this order; and whereas the said 8th claimant by an agreement dated the 2nd day of December, 1911, in consideration of being declared (a) the owner of 1½ acre more or less and 8½ acres more or less of lots 31 and 108, respectively, of the notice and of the block survey preliminary plan 92, now shown as lots 31AJ and 108B, respectively, on the same block survey preliminary plan, and (b) along with the above-mentioned 6th claimant the owner of 20 acres more or less of lot 31 of the said notice and block survey preliminary plan, now shown as lot 31EC on the same block survey preliminary plan, withdrew his claim to the above-mentioned lot 31CK of this order, I, Howard Orme Fox, Special Officer appointed under section 28 of the said Ordinances, under and by virtue of the powers vested in me in that behalf by section 4 of the said Ordinances, do hereby on this 29th day of September, 1917, order and declare, under section 4, sub-section (1), of the said Ordinances, that the said lands, as more fully described herein below, are the property of the Crown.

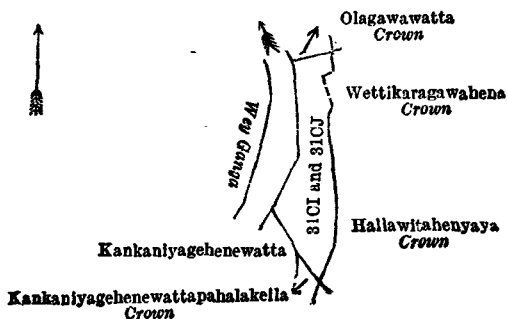
Description of the Lands referred to.

The following lots situated in the village of Marapona, in the Nawadun korale of the Ratnapura District, in the Province of Sabaragamuwa, as described in the annexed diagrams:—

I.—Preliminary plan 92.

Lot.	Name of Land.	Extent, A. R. P.
31CI ..	Wetikaragawahena ..	1 0 29½
31CJ ..	Do. ..	0 1 18
		1 2 7½

and bounded as follows : on the north by Olagawawatta belong ing to the Crown ; on the east by Wettikaragawahena to be declared the property of the Crown under the Waste Lands Ordinances, Hallawitahenyaya to be declared the property of the Crown under the Waste Lands Ordinances ; on the south by Kankaniyagehenewattapahalakella belonging to the Crown, Kankaniyagehenewatta claimed by Ratu Ganita Gura and others ; on the west by the We-ganga.



Surveyor-General's Office,
Colombo, July 28, 1917.

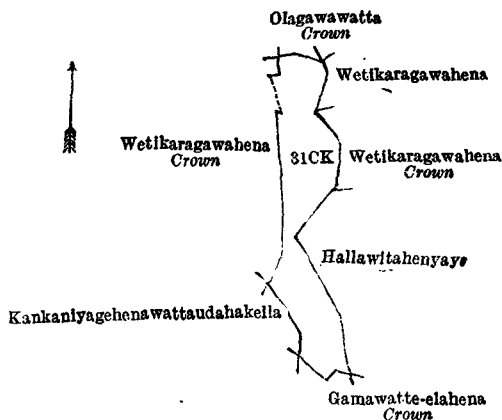
Scale of 8 Chains to an Inch.

A. H. G. DAWSON,
for Surveyor-General.

II.—Preliminary plan 92.

Lot.	Name of Land.	Extent, A. R. P.
31CK	Wettikaragawahena, Hallawitahenyaya	2 1 13 $\frac{1}{2}$

and bounded as follows : on the north by Olagawawatta belonging to the Crown ; on the east by Wetikaragawahena to be declared the property of Wellakattu Mudiyansele Podi Bandara under the Waste Lands Ordinances, Wettikaragawahena to be declared the property of the Crown under the Waste Lands Ordinances, Hallawitahenyaya to be declared the property of Naiyandi Karayalage Ratu Ganita Gura under the Waste Lands Ordinances ; on the south by Gamawatte-elahena to be declared the property of the Crown under the Waste Lands Ordinances ; on the west by Kankaniyagehenawattaudahakella claimed by J. Rattranhamy and others, Wetikaragawahena to be declared the property of the Crown under the Waste Lands Ordinances.



Surveyor-General's Office,
Colombo, July 28, 1917.

Scale of 8 Chains to an Inch.

A. H. G. DAWSON,
for Surveyor-General.

H. O. Fox,
Special Officer.

September 29, 1917.

Ratnapura S. O. No. 387.

Order under Section 4, Sub-section (1), of "The Waste Lands Ordinances of 1897, 1899, 1900, and 1903," declaring Lands to be Crown Property.

In the matter of the lands commonly called or known as Wilakoladeniyahena and Gammeddewattehena, situate in the village of Marapona, in the Nawadun korale of the Ratnapura District, in the Province of Sabaragamuwa, and of "The Waste Lands Ordinances of 1897, 1899, 1900, and 1903."

WHEREAS in pursuance of section 1 of the said Ordinances it was duly notified on the 24th day of March, 1911, that if no claim to the lands commonly called or known as Wilakoladeniyahena and Gammeddewattehena, situate in the village of Marapona, in the Nawadun korale of the Ratnapura District, in the Province of Sabaragamuwa, containing in extent 3 acres and 23 perches, and shown as lots 131 and 140 in block survey preliminary plan 92 and in the annexed diagrams, was made to John George Fraser, Special Officer appointed under section 28 of the said Ordinances, within the period of three months from the date specified in such notice, such lands would be declared the property of the Crown, and dealt with on account of the Crown (*vide* Notice No. 4,033) :

And whereas (1) Jayaweeragamaetirallaye Brakmanawatte Kiri Menike made claim thereto, and whereas the said claimant came to an agreement dated the 4th day of December, 1911, whereby in consideration of (a) the Settlement Officer settling as private property otherwise than under the Waste Lands Ordinances lots 31B, 58D, and 121 of the block survey preliminary plan 92, and (b) being declared the owner of (1) 1 $\frac{1}{2}$ acre more or less of lot 31 of the notice and of the block survey preliminary plan 92, now shown as lots 31BW, 31BY, 31BY1, and 31CA on the same block survey preliminary plan (of which lots 31BY and 31BY1 have since been acquired by the Crown), (2) 38 acres more or less of lot 31 of the said notice and block survey preliminary plan, now shown as lot 31CE on the same block survey preliminary plan, and (3) 2 acres more or less of lots 58 and 131 of the said notice and block survey preliminary plan, now shown as lots 58F and

131C on the same block survey preliminary plan, he withdrew his claim to the above-mentioned lots 131 and 140 of this order; and whereas (2) Jayaweera Gamaetirallage Dingirihamy made claim to the above-mentioned lot 131, and withdrew his claim thereto; and whereas (3) Wellakkattu Mudiyaensellage Dingiri Mahatmaya made claim to the above-mentioned lot 140, and by an agreement dated the 4th day of December, 1911, in consideration of (a) being declared the owner of 6 acres more or less of lot 31 of the notice and of the block survey preliminary plan 92, now shown as lot 31EN on the same block survey preliminary plan, and (b) being declared the purchaser of 2 acres more or less of the said lot 31, now shown as lot 31DC on the same block survey preliminary plan, for a sum of Rs. 15, withdrew his claim to the above-mentioned lot 140, I, Howard Orme Fox, Special Officer appointed under section 28 of the said Ordinances, under and by virtue of the powers vested in me in that behalf by section 4 of the said Ordinances, do hereby on this 29th day of September, 1917, order and declare, under section 4, sub-section (1), of the said Ordinances, that the said lands, as more fully described herein below, are the property of the Crown.

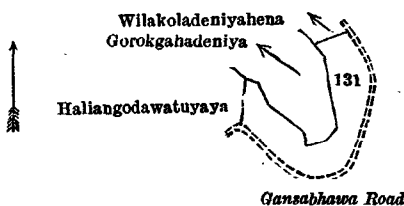
Description of the Lands referred to.

The following lots situated in the village of Marapona, in the Nawadun korale of the Ratnapura District, in the Province of Sabaragamuwa, as described in the annexed diagrams:—

I.—Preliminary plan 92.

Lot.	Name of Land.	Extent, A. R. P.
131	Wilakoladeniyahena	1 1 28

and bounded as follows: on the north by Gorokgahadeniya claimed by Ratu Ganita Gura, Wilakoladeniyahena to be declared the property of Jayaweera Gamaetirallage Brakmanawatte Kiri Menike under the Waste Lands Ordinances; on the east and south by a Gansabhawa road; on the west by Halangodawatuyaya claimed by Ganegama Manannalage Dantuwa.



Surveyor-General's Office,
Colombo, July 28, 1917.

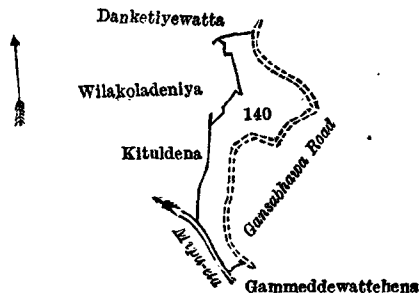
Scale of 8 Chains to an Inch.

A. H. G. DAWSON,
for Surveyor-General.

II.—Preliminary plan 92.

Lot.	Name of Land.	Extent A. R. P.
140	Gammeddewatthena	1 2 35

and bounded as follows: on the north by Danketiyewatta (private), a Gansabhawa road; on the east by a Gansabhawa road; on the south by Gammeddewatthena to be declared the property of Wadiye Korallaye Mohottihamy under the Waste Lands Ordinances, the Mipa-ela, Kituldena claimed by Kaluhenayalage Amarisa and others, Wilakoladeniya (private).



Surveyor-General's Office,
Colombo, July 28, 1917.

Scale of 8 Chains to an Inch.

A. H. G. DAWSON,
for Surveyor-General.

H. O. Fox,
Special Officer.

September 29, 1917.

Ratnapura S. O. No. 388.

Order under Section 4, Sub-section (1), of "The Waste Lands Ordinances of 1897, 1899, 1900, and 1903," declaring Lands to be Crown Property.

In the matter of the lands commonly called or known as Kanattewatta, Tennehena, &c., situate in the village of Marapona, in the Nawadun korale of the Ratnapura District, in the Province of Sabaragamuwa, and of "The Waste Lands Ordinances of 1897, 1899, 1900, and 1903."

WHEREAS in pursuance of section 1 of the said Ordinances it was duly notified on the 24th day of March, 1911, that if no claim to the lands commonly called or known as Kanattewatta, Tennehena, &c., situate in the village of Marapona, in the Nawadun korale of the Ratnapura District, in the Province of Sabaragamuwa, containing in extent 8 acres 1 rood and 2 perches, and shown as lots 117N, 117, and 115A in block survey preliminary plan 92 and in the annexed diagrams, was made to John George Fraser, Special Officer appointed under section 28 of the said Ordinances within the period of three months from the date specified in such notice, such lands would be declared the property of the Crown, and dealt with on account of the Crown (*vide* Notice No. 4,033):

And whereas (1) Godagedarayalaye Ukkinda, (2) ditto Heen Kira, (3) ditto Kiri Hata, and (4) ditto Ran Kira made claim thereto, and whereas the said 1st, 3rd, and 4th claimants by three agreements, all dated the 27th day of November, 1911, in consideration of (a) the Settlement Officer settling as private property other than under the Waste Lands Ordinances, lot 117D of the block survey preliminary plan 92, and (b) their being declared, respectively, the purchasers of

$\frac{1}{2}$ acre more or less, $\frac{1}{2}$ acre more or less, and $\frac{1}{2}$ acre more or less, all of lot 117 of the notice and of the block survey preliminary plan 92, now shown as lots (1) 117R, (2) 117P, and (3) 117L, respectively, on the same block survey preliminary plan, upon payment by each of the said three claimants, of a sum of Rs. 3.75, withdrew their claims to the above-mentioned lots 117N, 117, and 115A of this order; and whereas the said 2nd claimant by an agreement dated the 27th day of November, 1911, in consideration of (a) the Settlement Officer settling as private property otherwise than under the Waste Lands Ordinances lot 117D of the block survey preliminary plan 92, (b) being declared the purchaser of $\frac{1}{2}$ acre more or less of lot 117 of the notice and of the block survey preliminary plan 92, now shown as lot 117N on the same block survey preliminary plan, upon payment of a sum of Rs. 3.75 to the Government Agent at Ratnapura, on or before the 27th day of February, 1912, withdrew claim to the above-mentioned lots 117 and 115A of this order; and whereas it was further stipulated in the same agreement that in default of such payment his claim to the aforesaid portion of lot 117 of the notice, now shown as lot 117N of the block survey preliminary plan 92, shall be considered to have been withdrawn, and the said lot 117N of the block survey preliminary plan 92 and of this order shall be declared under the Waste Lands Ordinances to be the property of the Crown; and whereas the said 2nd claimant has failed to make such payment by the due date; and whereas (5) Delkandura Danapala Mudiyansele Madduma Banda (late Muhandiram), (6) Pannapitiya Gamaetirallage Hamy, (7) Naiandikaralayage Ratu Ganita Gura, (8) Weerasangili Nekatige Punchi Ganita, (9) Balaberakaralayage Punchi Ganita Gura, (10) ditto Baba Gura, (11) ditto Sara Gura made claim to the above-mentioned lot 117; and whereas the said 5th claimant by an agreement dated the 25th day of November, 1911, in consideration of (a) the Settlement Officer settling as private property otherwise than under the Waste Lands Ordinances lots 121 and 122 of the block survey preliminary plan 92, and (b) Delkandura Danapala Mudiyansele Mutu Menike being declared (1) the owner of 2 acres more or less and 3 acres more or less of lots 31, 31, and 140, respectively, of the notice and of the block survey preliminary plan 92, now shown as lots 117 O and 123A, respectively, on the same block survey preliminary plan, (2) the purchaser of 3 acres more or less of lot 148 of the said notice and block survey preliminary plan, now shown as lot 148C on the same block survey preliminary plan, for a sum of Rs. 22.50, withdrew his claim to the above-mentioned lot 117 of this order; and whereas the said 6th claimant by an agreement dated the 29th day of November, 1911, in consideration of the Settlement Officer settling as private property otherwise than under the Waste Lands Ordinances lot 117C of the block survey preliminary plan 92, withdrew claim to the above-mentioned lot 117 of this order; and whereas the said 7th claimant by an agreement dated the 5th day of December, 1911, in consideration of being declared the owner of 4 acres more or less, 5 acres more or less, and 1 acre more or less of lots 31, 31, and 140, respectively, of the notice and of the block survey preliminary plan 92, now shown as lots 31CL, 31ED, and 140D on the same block survey preliminary plan, withdrew claim to the above-mentioned lot 117 of this order; and whereas the said 8th claimant by an agreement dated the 25th day of November, 1911, in consideration of being declared the purchaser of 1 acre more or less of lot 117 of the notice and of the block survey preliminary plan 92, now shown as lot 117 I on the same block survey preliminary plan, for a sum of Rs. 7.50, withdrew claim to the above-mentioned lot 117 of this order; and whereas the said 9th, 10th, and 11th claimants by an agreement dated the 25th day of November, 1911, in consideration of (a) the Settlement Officer settling as private property otherwise than under the Waste Lands Ordinances lot 117A of the block survey preliminary plan 92, (b) being declared the owners of 1 acre more or less of lot 117 of the notice and of the block survey preliminary plan 92, now shown as lot 117H on the same block survey preliminary plan, withdrew their claims to the above-mentioned lot 117 of this order, I, Howard Orme Fox, Special Officer appointed under section 28 of the said Ordinances, under and by virtue of the powers vested in me in that behalf by section 4 of the said Ordinances, do hereby on this 29th day of September, 1917, order and declare, under section 4, sub-section (1), of the said Ordinances, that the said lands, as more fully described herein below, are the property of the Crown.


Description of the Lands referred to.

The following lots situated in the village of Marapona, in the Nawadun korale of the Ratnapura District, in the Province of Sabaragamuwa, as described in the annexed diagrams:—

I.—Preliminary plan 92.

Lot.	Name of Land.	Extent, A. R. P.
117N	Kanattewatta	0 1 27

and bounded as follows: on the north by Gedarawattehena claimed by Pannapitiya Gamaetirallage Hamy; on the east by the Gansabhawa road; on the south by Kanattewatta claimed by Godagedarayalage Hin Kira; on the west by Godagedarayalagewatta (private), Kanattewattehena (private),



Surveyor-General's Office,
Colombo, July 28, 1917.

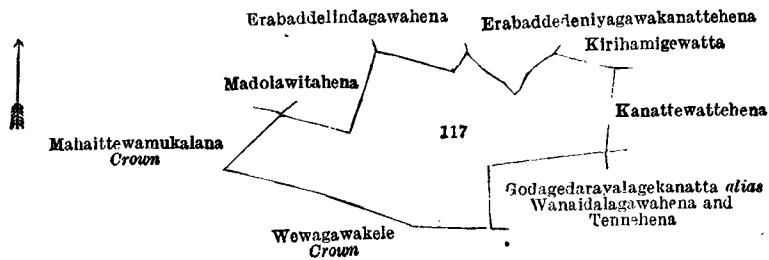
Scale of 8 Chains to an Inch.

A. H. G. DAWSON,
for Surveyor-General.

II.—Preliminary plan 92.

Lot.	Name of Land.	Extent, A. R. P.
117	Tennehena, Welipianagahagawahena <i>alias</i> Godagederayalayekanatta, Erabadde-lindagawahena, and Kanattewattehena	6 3 3

and bounded as follows: on the north by Erabaddelindagawahena sold to Weerasangili Nekatige Punchi Ganita under the Waste Lands Ordinances, Erabaddedeniyagawakanattehena claimed by Pannipitiya Gamaetirallage Kiri Menike, Kirihamigewatta (private); on the east by Kanattewattehena to be sold to Godagederayalage Rankira under the Waste Lands Ordinances; on the south by Godagederayalagekanatta *alias* Wanaidalagawahena and Tennehena to be declared the property of Delkandure Danapala Mudiyansele Mutu Menike under the Waste Lands Ordinances, Wewagawakele to be declared the property of the Crown under the Waste Lands Ordinances; on the west by Mahaittewamukalana to be declared the property of the Crown under the Waste Lands Ordinances, Madolwitahena to be declared the property of Balaberakaralayage Punchi Ganita Gura and two others under the Waste Lands Ordinances.



Surveyor-General's Office,
Colombo, July 28, 1917.

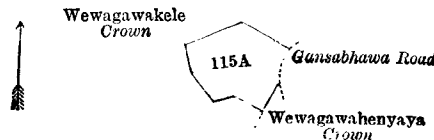
Scale of 8 Chains to an Inch.

A. H. G. DAWSON,
for Surveyor-General.

III.—Preliminary plan 92.

Lot.	Name of Land.	Extent, A. R. P.
115A	Godagederayalagehena	1 0 12

and bounded as follows: on the north by Wewagawakele to be declared the property of the Crown under the Waste Lands Ordinances; on the east by a Gansabhawa road, Wewagawahenyaya to be declared the property of the Crown under the Waste Lands Ordinances; on the south and west by Wewagawakele to be declared the property of the Crown under the Waste Lands Ordinances.



Surveyor-General's Office,
Colombo, July 28, 1917.

Scale of 8 Chains to an Inch.

A. H. G. DAWSON,
for Surveyor-General.

H. O. FOX,
Special Officer.

September 29, 1917.

Ratnapura S. O. No. 389.

Order under Section 4, Sub-section (1), of "The Waste Lands Ordinances of 1897, 1899, 1900, and 1903," admitting Land to be Private Property.

In the matter of the land commonly called or known as Tenneihalakella, Jahingehena, &c., situate in the village of Marapona, in the Nawadun korale of the Ratnapura District, in the Province of Sabaragamuwa, and of "The Waste Lands Ordinances of 1897, 1899, 1900, and 1903."

WHEREAS in pursuance of section 1 of the said Ordinances it was duly notified on the 24th day of March, 1911, that if no claim to the land commonly called or known as Tenneihalakella, Jahingehena, &c., situate in the village of Marapona, in the Nawadun korale of the Ratnapura District, in the Province of Sabaragamuwa, containing in extent 20 acres and 3 perches, and shown as lot 31AN in preliminary plan 92 and in the annexed diagram, was made to John George Fraser, Special Officer appointed under section 28 of the said Ordinances, within the period of three months from the date specified in such notice, such land would be declared the property of the Crown, and dealt with on account of the Crown (*vide* Notice No. 4,033):

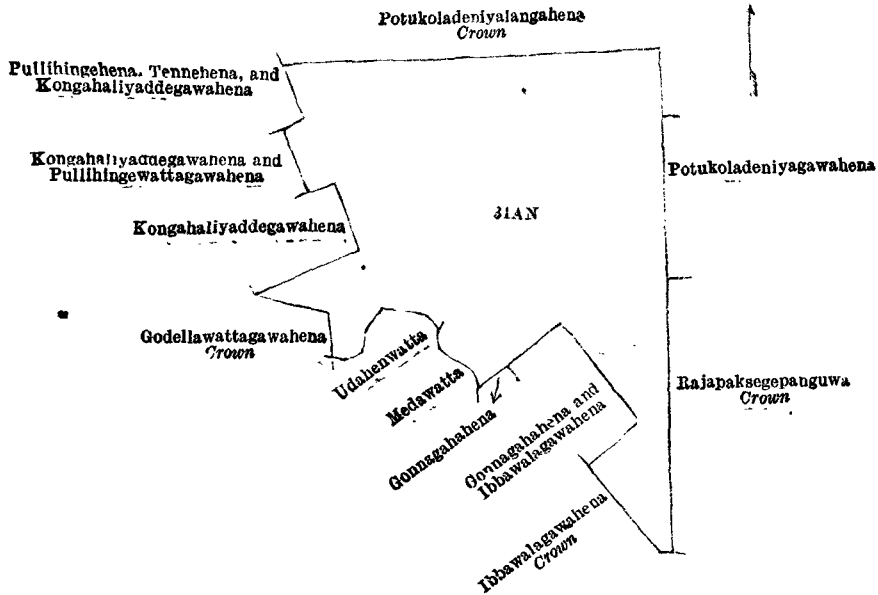
And whereas Rajapaksa Arachchillaye Malhamy, Registrar, made claim thereto, and I, Howard Orme Fox, Special Officer appointed under section 28 of the said Ordinances, made due inquiry into such claim, I, with the consent of His Excellency the Governor, do hereby admit the claim of the said claimant to the said land, as more fully described herein below, under section 4, sub-section (1), of the said Ordinances.

Description of the Land referred to.

The following lot situated in the village of Marapona, in the Nawadun korale of the Ratnapura District, in the Province of Sabaragamuwa, as described in the annexed diagram:—

Lot.	Name of Land.	Extent, A. R. P.
31AN	Tenneihalakella, Jahingehena, Mukalanagawahena, Tennehenagawadeniya, Did-deniyagawahena, Potukoladeniyagawahena, Gonnagahahena, Ibbawalagawahena, Lindamullahena, Godellewattagawahena, Pelapolwattagawahena	20 0 3

and bounded as follows: on the north by Potukoladeniyalangahena to be declared to be the property of the Crown under the Waste Lands Ordinances; on the east by Potukoladeniyalangahena to be declared to be the property of the Crown under the Waste Lands Ordinances, Potukoladeniyagawahena to be declared to be the property of Koswatte Arachchillage Nilhamy and two others under the Waste Lands Ordinances, Rajapakstagepanguwa to be declared to be the property of the Crown under the Waste Lands Ordinances; on the south by Ibbawalagawahena to be declared to be the property of the Crown under the Waste Lands Ordinances, Gonnagahahena and Ibbawalagawahena to be declared to be the property of Koswatte Arachchillage Nilhamy and two others under the Waste Lands Ordinances, Gonnagahahena to be declared to be the property of Rajapaksa Arachchillage Setuhamy under the Waste Lands Ordinances, Medawatta claimed by Rajapaksa Arachchillage Mudalihamy, Udahenwatta claimed by Rajapaksa Arachchillage Malhamy; on the west by Godellawattagawahena to be declared to be the property of the Crown under the Waste Lands Ordinances, Kongahaliyaddegawahena to be declared to be the property of Naiyandi Karayalage Kiri Ganita under the Waste Lands Ordinances, Kongahaliyaddegawahena, Pullihingewattegawahena to be declared to be the property of Pahalakulumure Kankanamalage Ratranhamy under the Waste Lands Ordinances, Pullihingehena, Tennehena, Kongahaliyaddegawahena to be declared to be the property of Rajapakse Arachchillage Pohosathamy and another under the Waste Lands Ordinances.



Surveyor-General's Office,
Colombo, July 28, 1917.

Scale of 8 Chains to an Inch.

A. H. G. DAWSON,
for Surveyor-General

H. O. Fox,
Special Officer.
September 29, 1917.

Ratnapura S. O. No. 390.

Order under Section 4, Sub-section (1), of "The Waste Lands Ordinances of 1897, 1899, 1900, and 1903," admitting Lands to be Private Property.

In the matter of the lands commonly called or known as Kohongahaliyaddegawahena, Tennehena *alias* Hunukotuwehena, situate in the village of Marapona, in the Nawadun korale of the Ratnapura District, in the Province of Sabaragamuwa, and of "The Waste Lands Ordinances of 1897, 1899, 1900, and 1903."

WHEREAS in pursuance of section 1 of the said Ordinances it was duly notified on the 24th day of March, 1911, that if no claim to the lands commonly called or known as Kohongahaliyaddegawahena, Tennehena *alias* Hunukotuwehena, situate in the village of Marapona, in the Nawadun korale of the Ratnapura District, in the Province of Sabaragamuwa, containing in extent 10 acres and 16 perches, and shown as lots 31AJ, 108B in preliminary plan 92 and in the annexed diagrams, was made to John George Fraser, Special Officer appointed under section 28 of the said Ordinances, within the period of three months from the date specified in such notice, such lands would be declared the property of the Crown, and dealt with on account of the Crown (*vide* Notice No. 4,033):

And whereas Naiyandi Karayalage Kiri Ganita made claim thereto, and I, Howard Orme Fox, Special Officer appointed under section 28 of the said Ordinances, made due inquiry into such claim, I, with the consent of His Excellency the Governor, do hereby admit the claim of the said claimant to the said lands, as more fully described herein below, under section 4, sub-section (1), of the said Ordinances.

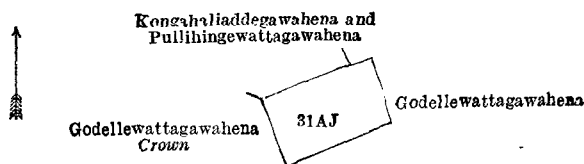
Description of the Lands referred to.

The following lots situated in the village of Marapona, in the Nawadun korale of the Ratnapura District, in the Province of Sabaragamuwa, as described in the annexed diagrams:—

I.—Preliminary plan 92.

Lot.	Name of Land.	Extent, A. R. P.		
		1	2	3
31AJ	Kohongahaliyaddegawahena

and bounded as follows: on the north by Kongahaliaddegawahena and Pullihingewattagawahena to be declared the property of Pahalakulumunekankanamalage Rattranhamy under the Waste Lands Ordinances, Godellawattagawahena to be declared the property of Rajapaksa Arachchillage Malhamy, Registrar, under the Waste Lands Ordinances; on the east and south by Godellawattagawahena to be declared the property of Rajapaksa Arachchillage Malhamy, Registrar, under the Waste Lands Ordinances; on the west by Godellawattagawahena to be declared the property of the Crown under the Waste Lands Ordinances.



Surveyor-General's Office,
Colombo, July 28, 1917.

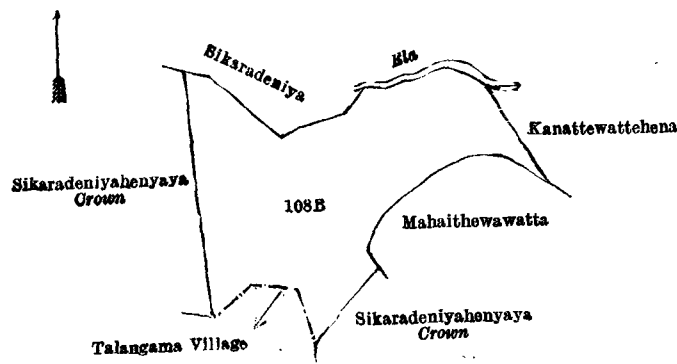
Scale of 8 Chains to an Inch.

A. H. G. DAWSON,
for Surveyor-General.

II.—Preliminary plan 92.

Lot.	Name of Land.	Extent, A. R. P.		
		8	2	13
108B	Tennehena <i>alias</i> Hunukotuwehena

and bounded as follows: on the north by Sikaradeniya claimed by Jayaweera Mudiyansele Punchi Mahatmaya, an *ela*; on the east by Kanattewattahena to be declared the property of Pahalakulumunekankanamalage Malhamy under the Waste Lands Ordinances; on the south by Mahithewewatta claimed by Ratu Ganita Gura, Sikaradeniyahenyaya to be declared the property of the Crown under the Waste Lands Ordinances, the village limit of Talangama; on the west by Sikaradeniyahenyaya to be declared the property of the Crown under the Waste Lands Ordinances.



Surveyor-General's Office,
Colombo, July 28, 1917.

Scale of 8 Chains to an Inch.

A. H. G. DAWSON,
for Surveyor-General.

September 29, 1917.

H. O. Fox,
Special Officer.

Ratnapura S. O. No. 391.

Order under Section 4, Sub-section (1), of "The Waste Lands Ordinances of 1897, 1899, 1900, and 1903," declaring Lands to be Crown Property.

In the matter of the lands commonly called or known as Gurugallahena, Kosgahalandehena, and Kirawattehena, situate in the village of Marapona, in the Nawadun korale of the Ratnapura District, in the Province of Sabaragamuwa, and of "The Waste Lands Ordinances of 1897, 1899, 1900, and 1903."

WHEREAS in pursuance of section 1 of the said Ordinances it was duly notified on the 24th day of March, 1911, that if no claim to the lands commonly called or known as Gurugallahena, Kosgahalandehena, and Kirawattehena, situate in the village of Marapona, in the Nawadun korale of the Ratnapura District, in the Province of Sabaragamuwa, containing in extent 1 acre 2 roods and 24 $\frac{1}{2}$ perches, and shown as lots 31BQ, 31BX, and 31BZ in block survey preliminary plan 92 and in the annexed diagrams, was made to John George Fraser, Special Officer appointed under section 28 of the said Ordinances, within the period of three months from the date specified in such notice, such lands would be declared the property of the Crown, and dealt with on account of the Crown (*vide* Notice No. 4,033):

And whereas (1) Jayaweeragamaetirallaye Brahakmanawatte Kiri Menike made claim to the above-mentioned lots 31BX and 31BZ, and by an agreement dated the 4th day of December, 1911, in consideration of (a) the Settlement Officer settling as private property otherwise than under the Waste Lands Ordinances, lots 31B, 58D, and 121 of the block survey preliminary plan 92, and (b) being declared the owner of (1) 1 $\frac{1}{2}$ acres more or less of lot 31 of the notice and of the block survey preliminary plan 92, now shown as lots 31BW, 31BY, 31BY1, and 31CA on the same block survey preliminary plan (of which lots 31BY and 31BY1 have since been acquired by the Crown), (2) 38 acres more or less of lot 31 of the said notice and block survey preliminary plan, now shown as lot 31CE on the same block survey preliminary plan, and (3) 2 acres more or less of lots 58 and 131 of the said notice and block survey preliminary plan, now shown as lots 58F and 131C on the same block survey preliminary plan, withdrew his claim to the above-mentioned lots 31BX and 31BZ of this order; and whereas (2) Seyadu Meera Lebbe Tambi, (3) Udaharadahage Nonnaridi, (4) Egoda Ambagahage Epatawatte Kirimenike, (5) Egoda Ambagahage Medagedara Appuhamy, (6) Egoda Ambagahage Rattranhamy, (7) Egoda Ambagahage Punchi Mahatmaya, and (8) Koswatte Arachchillaye Kirimenike made claim to the above-mentioned lots 31BQ, 31BX, and 31BZ; and whereas the said 2nd claimant by an agreement dated the 30th day of January, 1912, in consideration of (a) the Settlement Officer settling as private property otherwise than under the Waste Lands Ordinances 6 acres more or less of lot 31 of the notice and of the block survey preliminary plan 92, now shown as lots 31EG, 31EH, 31EI, and 31EJ on the same block survey preliminary plan (of which lot 31EI has since been acquired by the Crown), and (b) being declared the owner of 40 acres more or less of lot 31 of the said notice and block survey preliminary plan, now shown as lot 31DL on the same block survey preliminary plan; and the said 3rd claimant by an agreement dated the 25th day of November, 1911, in consideration of being declared the owner of $\frac{1}{2}$ of an acre more or less of lot 31 of the said notice and block survey preliminary plan, now shown as lots 31BR, 31BT, 31BU, and 31BV on the same block survey preliminary plan (of which lots 31BR, 31BT, and 31BV have since been acquired by the Crown), withdrew their claims to the above-mentioned lots 31BQ, 31BX, and 31BZ of this order; and whereas the said 4th claimant by an agreement dated the 9th day of May, 1913, and the said 5th, 6th, and 7th claimants by three agreements dated the 2nd day of December, 1911, in consideration of (a) the Settlement Officer settling as private property otherwise than under the Waste Lands Ordinances lot 31K of the block survey preliminary plan 92, and (b) their being declared the owners of (1) 7 $\frac{1}{2}$ acres more or less, (2) 3 $\frac{1}{2}$ acres more or less, (3) 3 $\frac{1}{2}$ acres more or less, and (4) 10 acres more or less, respectively, of lot 31 of the notice and of the block survey preliminary plan 92, now shown as lots (1) 31BK, (2) 31BO, (3) 31BL, and (4) 31DM, respectively, on the same block survey preliminary plan, withdrew their claims to the above-mentioned lots 31BQ, 31BX, and 31BZ of this order; and whereas the said 8th claimant was duly called upon by a notice in writing, under section 4, sub-section (1), of the said Ordinances, duly served upon him to produce before me the evidence and documents upon which the might rely in proof of his claim, and whereas he did not so appear or produce such evidence and documents, I, Howard Orme Fox, Special Officer appointed under section 28 of the said Ordinances, under and by virtue of the powers vested in me in that behalf by section 4 of the said Ordinances, do hereby on this 29th day of September, 1917, order and declare under section 4, sub-section (1), of the said Ordinances, that the said lands, as more fully described herein below, are the property of the Crown.

Description of the Lands referred to.

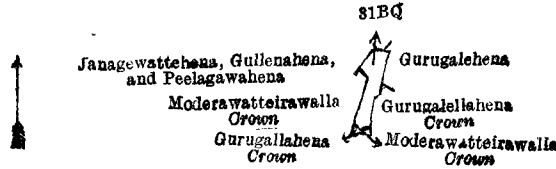
The following lots situated in the village of Marapona, in the Nawadun korale of the Ratnapura District, in the Province of Sabaragamuwa, as described in the annexed diagrams:—

I.—Preliminary plan 92.

Lot.	Name of Land.	Extent, A. R. P.
31BQ ..	Gurugallahena ..	0 0 34 $\frac{1}{2}$

and bounded as follows: on the north by Janagewattehena, Gullenahena, and Peelagawahena to be declared the property of Egoda Ambagahage Medagedara Appuhamy, Gurugalahena claimed by Epatawatte Kirimenika and others; on the east by Gurugalahena claimed by Epatawatte Kirimenika and others, Gurugalahena belonging to the Crown; on

the south by Moderawatteirawalla belonging to the Crown, Gurugallahena belonging to the Crown; on the west by Moderawatteirawalla belonging to the Crown, Janagewattehena, Gullenahena, and Peelagawahena to be declared the property of the Egoda Ambagahage Medagedara Appuhamy under the Waste Lands Ordinances.



Surveyor-General's Office,
Colombo, July 28, 1917,

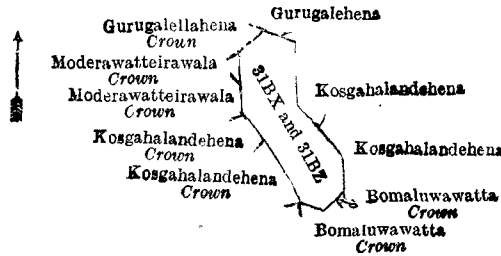
Scale of 8 Chains to an Inch.

A. H. G. DAWSON,
for Surveyor-General.

II.—Preliminary plan 92.

Lot.	Name of Land.	Extent, A. R. P.
31BX ..	Kosgahalandehena	0 0 28
31BZ ..	Do. and Kirawattehena	1 1 2
		1 1 30

and bounded as follows: on the north by Gurugalellahena belonging to the Crown, Gurugalehena claimed by Epitawatte Kirimenika and others, Kosgahalandehena to be declared the property of Jayaweera Gamaetirallaye Brakmanawatte Kirimenike under the Waste Lands Ordinances; on the east by Kosgahalandehena to be declared the property of Jayaweera Gamaetirallaye Brakmanawatte Kirimenike under the Waste Lands Ordinances, Kosgahalandehena to be declared the property of Kolambugamage Mudiyanse under the Waste Lands Ordinances; on the south by Bomaluwawatta belonging to the Crown; on the west by Kosgahalandehena belonging to the Crown, Moderawatteirawalla belonging to the Crown.



Surveyor-General's Office,
Colombo, July 28, 1917.

Scale of 8 Chains to an Inch.

A. H. G. DAWSON,
for Surveyor-General.

H. O. Fox,
Special Officer.

September 29, 1917.

Ratnapura S. O. No. 392.

Order under Section 4, Sub-section (1), of "The Waste Lands Ordinances of 1897, 1899, 1900, and 1903," admitting Lands to be Private Property.

In the matter of the lands commonly called or known as Nadanadeniyahena and Tennehena, Mahadeniyahena, Puwakgahaliyaddehena, Udumullehena, and Diviagalahena, situate in the village of Marapona, in the Nawadun korale of the Ratnapura District, in the Province of Sabaragamuwa, and of "The Waste Lands Ordinances of 1897, 1899, 1900, and 1903."

WHEREAS in pursuance of section 1 of the said Ordinances it was duly notified on the 24th of March, 1911, that if no claim to the lands commonly called or known as Nadanadeniyahena and Tennehena, Mahadeniyahena, Puwakgahaliyaddehena, Udumullehena, Diviagalahena, situate in the village of Marapona, in the Nawadun korale of the Ratnapura District, in the Province of Sabaragamuwa, containing in extent 12 acres and 12 perches, and shown as lots 58N and 143F in preliminary plan 92 and in the annexed diagrams, was made to John George Fraser, Special Officer, appointed under section 28 of the said Ordinances, within the period of three months from the date specified in such notice, such lands would be declared the property of the Crown, and dealt with on account of the Crown (*vide* Notice No. 4,033):

And whereas Alupota Arachchillage Nawinnewatte Veda Appuhamy made claim thereto, and I, Howard Orme Fox, Special Officer appointed under section 28 of the said Ordinances, made due inquiry into such claim, I, with the consent of His Excellency the Governor, do hereby admit the claim of the said claimant to the said lands, as more fully described herein below, under section 4, sub-section (1), of the said Ordinances.

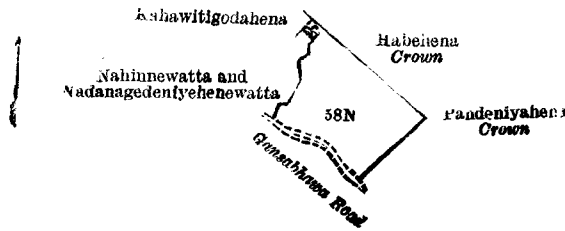
Description of the Lands referred to.

The following lots situated in the village of Marapona, in the Nawadun korale of the Ratnapura District, in the Province of Sabaragamuwa, as described in the annexed diagrams:—

I.—Preliminary plan 92.

Lot.	Name of Land.	Extent, A. R. P.
58N ..	Nadanadeniyahena	2 0 7

and bounded as follows: on the north by Habehena to be declared the property of the Crown under the Waste Lands Ordinances; on the east by Pandeniyahena to be declared the property of the Crown under the Waste Lands Ordinances; on the south by a Gansabhawa road; on the west by Nahinnewatta and Nadanagedeniyehenewatta claimed by Alupota Arachchige Appuhamy Vedarala, Kahawitigodahena to be declared the property of Alupota Arachchillage Nawinnewatte Bandulahami Kattadirala under the Waste Lands Ordinances.



Surveyor-General's Office,
Colombo, July 28, 1917.

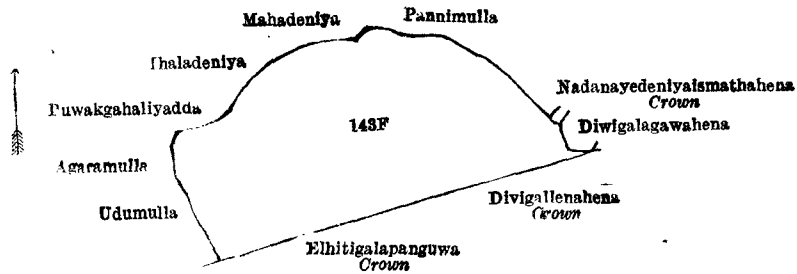
Scale of 8 Chains to an Inch.

A. H. G. DAWSON,
for Surveyor-General.

II.—Preliminary plan 92.

Lot.	Name of Land.	Extent, A. R. P.
143F	Tennehena, Mahadeniyahena, Puwakgahaliyaddehena, Udumullehena, and Divialahena	10 0 5

and bounded as follows: on the north by Puwakgahaliyadda claimed by Rajapaksa Arachchillage Malhamy (Registrar), Ihaladeniya claimed by Kotaha Vidanelage Dingirihamy and others, Mahadeniya claimed by Alupota Arachchillage Appuhamy and others, Pannimulla claimed by Alupota Arachchillage Appuhamy and others; on the east by Pannimulla claimed by Alupota Arachchillage Appuhamy and others, Nadanayedeniyaismathahena to be declared the property of the Crown under the Waste Lands Ordinances, Diwigalagawahena claimed by Ananda Kutte Gamaetirallage Ratranhamy; on the south by Divigallenahena to be declared the property of the Crown under the Waste Lands Ordinances, Elhitigalapanguwa to be declared the property of the Crown under the Waste Lands Ordinances; on the west by Udumulla claimed by Danapala Mudianselage Madduma Banda and others, Agaramulla claimed by Karandana Sobita Unnanse.



Surveyor-General's Office,
Colombo, July 28, 1917.

Scale of 8 Chains to an Inch.

A. H. G. DAWSON,
for Surveyor-General.

H. O. Fox,
Special Officer.

September 29, 1917.

Ratnapura S. O. No. 393.

Order under Section 4, Sub-section (1), of "The Waste Lands Ordinances of 1897, 1899, 1900, and 1903," admitting Lands to be Private Property.

In the matter of the lands commonly called or known as Potukoladeniyagawahena, Hamandadeniyagawahena, &c., situate in the village of Marapona, in the Nawadun korale of the Ratnapura District, in the Province of Sabaragamuwa, and of "The Waste Lands Ordinances of 1897, 1899, 1900, and 1903."

WHEREAS in pursuance of section 1 of the said Ordinances it was duly notified on the 24th day of March, 1911, that if no claim to the lands commonly called or known as Potukoladeniyagawahena, Hamandadeniyagawahena, &c., situate in the village of Marapona, in the Nawadun korale of the Ratnapura District, in the Province of Sabaragamuwa, containing in extent 10 acres 2 roods and 5 perches, and shown as lots 31AO, 31AR in preliminary plan 92 and in the annexed diagrams, was made to John George Fraser, Special Officer appointed under section 28 of the said Ordinances, within the period of three months from the date specified in such notice, such lands would be declared the property of Crown, and dealt with on account of the Crown (*vide* Notice No. 4,033):

And whereas (1) Koswatte Arachchillage Nilhamy, (2) ditto Mudalihamy, (3) Koswattage Ranetana made claim thereto, and I, Howard Orme Fox, Special Officer appointed under section 28 of the said Ordinances, made due inquiry into such claim, I, with the consent of His Excellency the Governor, do hereby admit the claim of the said claimants to the said lands, as more fully described herein below, under section 4, sub-section (1), of the said Ordinances.

Description of the Lands referred to.

The following lots situated in the village of Marapona, in the Nawadun korale of the Ratnapura District, in the Province of Sabaragamuwa, as described in the annexed diagrams:—

I.—Preliminary plan 92.

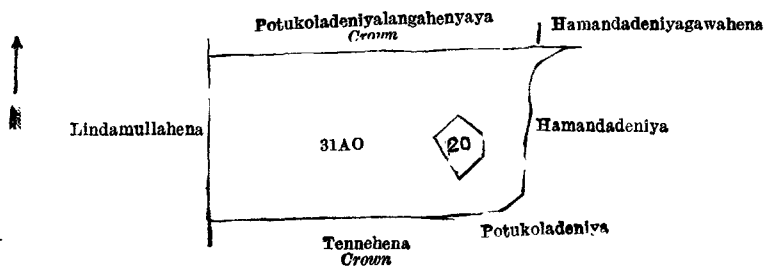
Lot.	Name of Land.	Extent, A. R. P.
31AO	Potukoladeniyagawahena, Hamandadeniyagawahena, and Potukoladeniya	9 0 1

and bounded as follows: on the north by Potukoladeniyalangahenyaya to be declared the property of the Crown under the Waste Lands Ordinances, Hamandadeniyagawahena to be declared the property of Dematagoda Kankanamalage Heenhamy under the Waste Lands Ordinances; on the east by Hamandadeniya claimed by Rajapaksa Arachchillage Malhamy and others; on the south by Potukoladeniya claimed by Rajapaksa Arachchillage Malhamy and others, Tennehena to be declared the property of the Crown under the Waste Lands Ordinances; on the west by Lindamullahena, &c., to be declared the property of Rajapaksa Arachchillage Malhamy, Registrar, under the Waste Lands Ordinances.

NOTE.—The following lot lying within the above-mentioned boundaries is excluded from this part of the order, and its extent of 1 rood and 3 perches is not included in the acreage of 9 acres and 1 perch given above:—

Preliminary plan 92.

Lot.	Name of Land.	Extent, A. R. P.
20	Hamandadeniyagawawatta	0 1 3



Surveyor-General's Office,
Colombo, July 28, 1917.

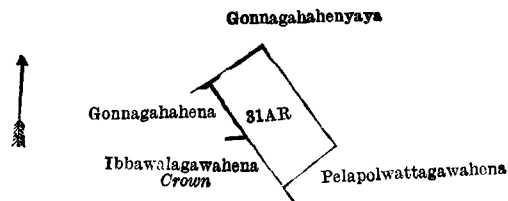
Scale of 8 Chains to an Inch.

A. H. G. DAWSON,
for Surveyor-General.

II.—Preliminary plan 92.

Lot.	Name of Land.	Extent, A. R. P.
31AR	Gonnagahahena and Ibbawalagawahena	1 2 4

and bounded as follows: on the north by Gonnagahahenyaya to be declared the property of Rajapaksa Arachchillage Malhamy under the Waste Lands Ordinances; on the east by Gonnagahahenyaya to be declared the property of Rajapaksa Arachchillage Malhamy under the Waste Lands Ordinances, Pelapolwattagawahena to be declared the property of ditto under the Waste Lands Ordinances; on the south by Pelapolwattagawahena to be declared the property of Rajapaksa Arachchillage Malhamy under the Waste Lands Ordinances, Ibbawalagawahena to be declared the property of the Crown under the Waste Lands Ordinances; on the west by Ibbawalagawahena to be declared the property of the Crown under the Waste Lands Ordinances, Gonnagahahena to be declared the property of Rajapaksa Arachchillage Setuhamy under the Waste Lands Ordinances.



Surveyor-General's Office,
Colombo, July 28, 1917.

Scale of 8 Chains to an Inch.

A. H. G. DAWSON,
for Surveyor-General.

September 29, 1917.

H. O. FOX,
Special Officer.

Ratnapura S. O. No. 394.

Order under Section 4, Sub-section (1), of "The Waste Lands Ordinances of 1897, 1899, 1900, and 1903,"
admitting Lands to be Private Property.

In the matter of the lands commonly called or known as Gamawatte-elaegodahena, Peraketiya-gawahena, &c., situate in the village of Marapona, in the Nawadun korale of the Ratnapura District, in the Province of Sabaragamuwa, and of "The Waste Lands Ordinances of 1897, 1899, 1900, and 1903."

WHEREAS in pursuance of section 1 of the said Ordinances it was duly notified on the 24th day of March, 1911, that if no claim to the lands commonly called or known as Gamawatte-elaegodahena, Peraketiya-gawahena, &c., situate in the village of Marapona, in the Nawadun korale of the Ratnapura District, in the Province of Sabaragamuwa, containing in extent 11 acres 2 roods and 32½ perches, and shown as lots 31CY, 31DA, 31DE in preliminary plan 92 and in the annexed diagrams, was made to John George Fraser, Special Officer appointed under section 28 of the said Ordinances, within the period of three months from the date specified in such notice, such lands would be declared the property of the Crown, and dealt with on account of the Crown (*vide* Notice No. 4,033):

And whereas Kuruppu Arachchillage Don James Appuhamy made claim thereto, and I, Howard Orme Fox, Special Officer appointed under section 28 of the said Ordinances, made due inquiry into such claim, I, with the consent of His Excellency the Governor, do hereby admit the claim of the said claimant to the said lands, as more fully described herein below, under section 4, sub-section (1), of the said Ordinances.

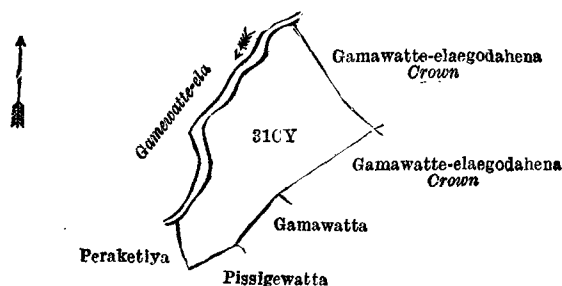
Description of the Lands referred to.

The following lots situated in the village of Marapona, in the Nawadun korale of the Ratnapura District, in the Province of Sabaragamuwa, as described in the annexed diagrams:—

I.—Preliminary plan 92.

Lot.	Name of Land.	Extent, A. R. P.
31CY	Gamawatte-ela godahena, Peraketiya-gawahena	3 2 18

and bounded as follows: on the north by Gamawatte-ela, Gamawatte-elaegodahena acquired by the Crown; on the east by Gamawatte-ela-egodahena acquired by the Crown, Gamawatte-elaegodahena to be declared to be the property of the Crown under the Waste Lands Ordinances; on the south by Gamawatta claimed by Narangahawatte Appuhamy, Pissigewatta claimed by Narangahawatta Appuhamy; on the west by Peraketiya claimed by Brahakmanawatte Kirimenika and others, the Gamewatta-ela.



Surveyor-General's Office,
Colombo, July 28, 1917.

Scale of 8 Chains to an Inch.

A. H. G. DAWSON,
for Surveyor-General.

Lot.	Name of Land.	II.—Preliminary plan 92.	Extent, A. R. P.
31DA	Gamawatte-elaegodahena	0 0 9½

and bounded as follows : on the north by Gamewatte-ela ; on the east by Gamawatte-elahena to be declared to be the property of the Crown under the Waste Lands Ordinances ; on the south by Gamawatte-elahena to be declared the property of the Crown under the Waste Lands Ordinances, Gamawatte-elaegodahena acquired by the Crown ; on the west by Gamawatte-elaegodahena acquired by the Crown.



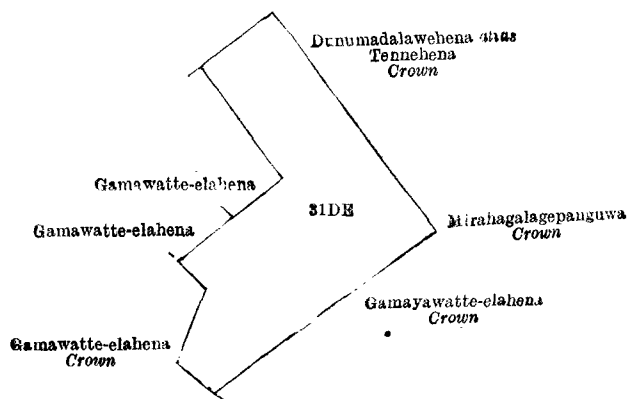
Surveyor-General's Office,
Colombo, July 28, 1917.

Scale of 8 Chains to an Inch.

A. H. G. DAWSON,
for Surveyor-General.

Lot.	Name of Land.	III.—Preliminary plan 92.	Extent, A. R. P.
31DE	Gamawattaelahenyaya and Bulugahatennehena	8 0 5

and bounded as follows : on the north by Dunumadalawehena *alias* Tennehena to be declared to be the property of the Crown under the Waste Lands Ordinances ; on the east by Dunumadalawehena *alias* Tennehena to be declared to be the property of the Crown under the Waste Lands Ordinances, Mirahagalagepanguwa to be declared to be the property of the Crown under the Waste Lands Ordinances ; on the south by Gamayawatte-elahena to be declared to be the property of the Crown under the Waste Lands Ordinances, Gamawatte-elahena to be declared to be the property of the Crown under the Waste Lands Ordinances ; on the west by Gamawatte-elahena to be declared to be the property of the Crown under the Waste Lands Ordinances, Gamawatte-elahena to be declared to be the property of Jayaweera Gamaetirallage Brakmanawatte Punchi Kiri Menike Vederala under the Waste Lands Ordinances, Gamawatte-elahena sold to Wellakkatu Mudiyansele Dingiri Mahatmaya under the Waste Lands Ordinances.



Surveyor-General's Office,
Colombo, July 28, 1917.

Scale of 8 Chains to an Inch.

A. H. G. DAWSON,
for Surveyor-General.

September 29, 1917.

H. O. Fox,
Special Officer.

Ratnapura S. O. No. 395.

Order under Section 4, Sub-section (1), of "The Waste Lands Ordinances of 1897, 1899, 1900, and 1903," admitting Land to be Private Property.

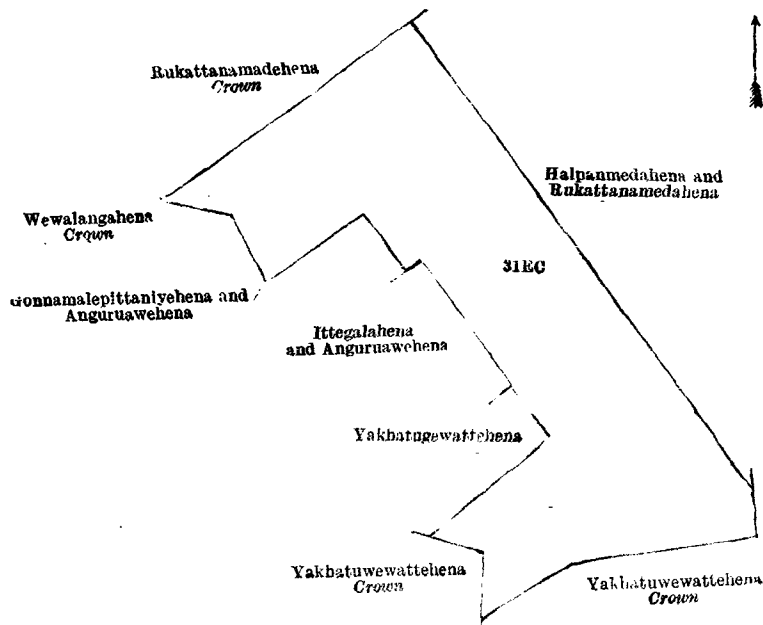
In the matter of the land commonly called or known as Gonnemalepittaniyahena, Halpanmedahena, &c., situate in the village of Marapona, in the Nawadun korale of the Ratnapura District, in the Province of Sabaragamuwa, and of "The Waste Lands Ordinances of 1897, 1899, 1900, and 1903."

WHEREAS in pursuance of section 1 of the said Ordinances it was duly notified on the 24th day of March, 1911, that if no claim to the land commonly called or known as Gonnemalepittaniyahena, Halpanmedahena, &c., situate in the village of Marapona, in the Nawadun korale of the Ratnapura District, in the Province of Sabaragamuwa, containing in extent 20 acres and 25 perches, and shown as lot 31EC in preliminary plan 92 and in the annexed diagram, was made to John George Fraser, Special Officer appointed under section 28 of the said Ordinances, within the period of three months from the date specified in such notice, such land would be declared the property of the Crown, and dealt with on account of the Crown (*vide* Notice No. 4,033) :

And whereas (1) Naiyandikarayalage Kiri Ganita, (2) Hidellana Punchi Mahatmaya Seneviratna, Korala, made claim thereto, and I, Howard Orme Fox, Special Officer appointed under section 28 of the said Ordinances, made due inquiry into such claim, I, with the consent of His Excellency the Governor, do hereby admit the claim of the said claimants to the said land, as more fully described herein below, under section 4, sub-section (1), of the said Ordinances.

Description of the Land referred to.

The land commonly called or known as Gonnamalepittaniyehena, Halpanmedahena, Yakhatuwewattahena, Ittegalahena, Rukathanamedahena, situated in the village of Marapona, in the Nawadum korale of the Ratnapura District, in the Province of Sabaragamuwa, containing in extent 20 acres and 25 perches, and shown as lot 31EC in preliminary plan 92 and in the annexed diagram: and bounded as follows: on the north by Rukattanamedahena to be declared the property of the Crown under the Waste Lands Ordinances, Halpanmedahena and Rukattanamedahena to be declared the property of Naiandikarayalage Ratu Ganita Gura under the Waste Lands Ordinances; on the east by Halpanmedahena and Rukattanamedahena to be declared the property of Naiandikarayalage Ratu Ganita Gura under the Waste Lands Ordinances, Yakhatuwewattahena to be declared the property of the Crown under the Waste Lands Ordinances; on the south by Yakhatuwewattahena to be declared the property of the Crown under the Waste Lands Ordinances; on the west by Yakhatuwewattahena to be declared the property of the Crown under the Waste Lands Ordinances, Yakhatuwewattahena to be declared the property of Tikiri Banda Doloswala under the Waste Lands Ordinances, Ittegalahena and Anguruawehena (private), Gonnamalepittaniyehena and Anguruawehena to be declared the property of Jayaweera Gama-ettirallage Rategahawatta Ratranhami under the Waste Lands Ordinances, Wewalangahena to be declared the property of the Crown under the Waste Lands Ordinances.



Surveyor-General's Office,
Colombo, July 28, 1917.

Scale of 8 Chains to an Inch.

A. H. G. DAWSON,
for Surveyor-General.

H. O. Fox,
Special Officer.

September 29, 1917.

LAND SALES IN THE SOUTHERN PROVINCE.

No. 3,105, S. P.—The Government Agent, Southern Province, will on Friday, February 22, 1918, at 1 p.m., at his office in Galle Kacheheri, put up to auction, for sale or settlement, or will otherwise dispose of, the under-mentioned portions of Crown land, in accordance with the regulations of Government regarding land sales. Eleven allotments of land situated in the Bentota-Walallawiti korale division of the Galle District of the Southern Province.

Preliminary plan 9,962. Village—Banbarawana. Applicant—Andravaspatabendi Irnelis de Vaas of Ambalangoda.

Lot.	Name of Land.	Name of Claimant.	Description.	Extent.	Upset price
				A. R. P.	per acre, Rs.
4078	Kapuruwattepolleuwa	.. Crown	.. Jungle	.. 2 3 21	.. 60
		Applicant—Nil.			
4079	Kapuruwattepolleuwa	.. Crown	.. Jungle (not for sale)	.. 1 0 27	.. *
	Preliminary plan 10,229. Village—Godamuke. Applicant—Jayasinha Pichoris of Uhanowita.				
1	Paragahapitakele	.. Crown	.. Low jungle	.. 1 0 13	.. 75+
	Preliminary plan 10,251. Village—Poddiwala. Applicant—Nil.				
1	Olagodakaratura	.. P. H. Don Kirinelis, Police Officer of Poddiwala	{ Garden .. } { Plantation	.. } 0 1 26	{ 60 .. } { 5
	Preliminary plan 10,606. Village—Banbarawana. Applicant—Andravaspatabendi Irinelis de Vaas of Ambalangoda.				
1	Kapuruwattেকেle	.. Crown	.. Jungle	.. 4 0 23	.. 80
	Kokatiyawaladolakanda				
	Preliminary plan 10,673. Village—Goluwamulla. Applicant—Kahingalage Ondris Silva of Ambalangoda.				
1	Annasigalgodahena	.. Crown	.. Chena	.. 0 1 24	.. 62-50
3	Do.	.. do.	.. do.	.. 0 3 15	.. 62-50

Lot.	Name of Land.	Preliminary plan 10,698. Village—Pitigala.		Applicant—Nil.	Extent.	Upset price
		Name of Claimant.	Description.			
2	Morendigoda	Jungle (not for sale)	—	—†
3	Morendigoda	Jungle	1 0 5	62.50
4	Morendigoda	Jungle (not for sale)	—	—†
5	Do.	do.	0 0 28	—*
6	Morendigoda	Jungle	1 0 7	62.50
7	Morendigodadeniya	Deniya	1 2 3	60
8	Morendigoda	Scrub jungle (not for sale)	0 0 30	—*
9	Do.	{ Contains rubber	0 0 12	{ 60
				{ Plantation		
10	Do.	{ Contains rubber	0 0 5	{ 60
				{ Plantation		

* Reservation. † With mining rights Rs. 250. ‡ Land unclaimed by Crown.

Further information regarding these lands can be obtained from the Government Agent, Southern Province, and plans of them from the Surveyor-General.

Colonial Secretary's Office,
Colombo, January 16, 1918.

R. E. STUBBS,
Colonial Secretary.

No. 3,106, S. P.—The Government Agent, Southern Province, will on Tuesday, February 26, 1918, at 1 P.M., at his office in Galle Kachcheri, put up to auction, for sale or settlement, or will otherwise dispose of, the under-mentioned portions of Crown land, in accordance with the regulations of Government regarding land sales. Ten allotments of land situated in the Wellaboda pattu division of the Galle District of the Southern Province.

Lot.	Name of Land.	Preliminary plan 2,117. Village—Pinikahana.		Applicant—D. C. D. S. Seneviratne, Gan-Vidane.	Extent.	Upset price
		Name of Claimant.	Description.			
2730	Pahalawatatanekumburedeniya	Fit for paddy	0 1 33	15
4835	Delipottekanda-addarahena	Cinnamon	0 0 11	50*
2	Dikdeliyebedda or Penilinda langakele	Jungle	1 0 38	50
3	Kekiriyemanana	Chena	0 3 1	50†
4	Do.	do.	0 0 20	50†
3	Mahagangodakele	Jungle	1 1 32	55‡
1	Ketapolewatta	{ Coconut	0 0 28	{ 80§
				{ Plantation		
2	Mahanaiduwa	{ Native garden	1 0 5	{ 80§
				{ Plantation		
3	Do.	Cart track and jungle (not for sale)	0 2 10	—
4	Do.	Jungle (not for sale)	—	—¶
5	Do.	Jungle	2 0 16	85§
6	Do.	Footpath and jungle (not for sale)	0 0 9	—
7	Mahanaiduwa	High jungle	4 0 4	85§
8	Punchinaiduwa	Young coconut (not for sale)	—	—¶

* With mining rights Rs. 200. † With mining rights Rs. 150. ‡ With mining rights Rs. 155.
§ With mining rights Rs. 500. || Reservation. ¶ Land unclaimed by Crown.

Further information regarding these lands can be obtained from the Government Agent, Southern Province, and plans of them from the Surveyor-General.

Colonial Secretary's Office,
Colombo, January 16, 1918.

R. E. STUBBS,
Colonial Secretary.

NOTICE is hereby given that on Tuesday, March 5, 1918, at 1 P.M., the Government Agent, Southern Province, will put up to auction, at his office at the Galle Kachcheri, the right to dig for plumbago in the under-mentioned Crown land in the Galle District, and supposed to contain plumbago, for a period of five years on the following conditions:—

(a) The lease will include the right of mining for plumbago only, and will be for a period of five years only at the yearly ground rent of Rs. 10 per acre per annum, and subject to the covenants and conditions as sanctioned by Government, copy of which can be obtained at the Kachcheri. The highest bidder for the lease of the under-mentioned allotment shall be the purchaser, provided that the price offered by him amounts at least to the upset price as stated against the lot in column 4.

(b) No bidding shall be finally accepted unless the person making the same shall, on being declared the highest bidder,

immediately pay to the Government Agent a deposit of 10 per cent. on the amount of bidding, whether he has made a previous deposit or not, and also unless the said person shall, on being declared the highest bidder as aforesaid, sign the above-mentioned conditions of sale.

(c) The purchaser shall pay to the Government Agent within one month of the date of sale the balance of the purchase money, and in failure thereof the purchase shall be considered void, and deposit of 10 per cent., together with any other sum paid on account of the land, shall be forfeited.

(d) On payment to the Government Agent within the time specified of the whole of the purchase money, the Government Agent will grant to the purchaser a lease in the approved form, and the purchaser shall at the same time execute and deliver to the Government Agent a duplicate of such lease.

(e) Should any error or mistake hereafter appear in the description and admeasurement of the said land the purchaser will not be entitled to claim any compensation or abatement of the price in respect thereof.

(f) The fee for the preparation of the lease is 4 per cent. of purchase money, not exceeding Rs. 20, and must be paid on day of sale.

(g) Full value of timber and fuel must be paid on date of sale.

(h) The pits opened should be filled up on termination of the lease.

Talpe pattu.

Preliminary plan 9,814. Village—Hiyare.		Extent,		Value per
Lot.	Name.	A.	R.	acre.
3571	Galpottékanda	1	1 7	300
3572	Do.	1	0 25	300
3573	Do.	0	2 14	300
3576	Do.	0	0 31	300

Preliminary plan 2,275. Village—Hiyare.		Extent,		Value per
Lot.	Name.	A.	R.	acre.
3331	Galpotaratmahara	1	1 1	300
3332	Miniranwalihaladeniya	0	2 12	300

The Kachcheri, W. O. STEVENS,
Galle, January 11, 1918. for Government Agent

WITH reference to Land Sale Notice No. 3,099, published in *Government Gazette* of December 21, 1917, it is hereby notified for general information that lot 4 in preliminary plan 10,343 and lot 16 in preliminary plan 10,402 are withdrawn from the sale of February 5, 1918.

The Kachcheri,
Galle, January 12, 1918.

W. O. STEVENS,
for Government Agent.

LAND SALES IN THE NORTHERN PROVINCE.

No. 866, N. P.—The Government Agent, Northern Province, will on Tuesday, February 26, 1918, at 12 noon, at his office in Jaffna, put up to auction, for sale or settlement, or will otherwise dispose of, the under-mentioned portions of Crown land, in accordance with the regulations of Government regarding land sales. Eighteen allotments of land situated in the Vadamarachehi West and other divisions of the Jaffna District of the Northern Province.

Lot.	Name of Land.	Name of Claimant.	Description.	Extent,		Upset price
				A.	R. P. per acre, Rs.	
Preliminary plan 4,670. Village—Karavelled West. Applicant—Nil.						
1	Kanavilkulam	Crown	Pond, not for sale	0	0 31	—
Applicant—A. Ramalingam.						
2	Kanavilkulam	Crown	Open land fit for paddy	0	1 28	50
Preliminary plan 4,907. Village—Karampan. Applicant—Nil.						
1	Peekadu	Crown	Encroachment by S. Elaiyatamby and E. Chellaiyah	1	0 36	20
2	Chothaiandanpulam	do.	Encroachment by N. Candaiyah	0	2 20	20
3	Ramanadanchuma	do.	Encroachment by S. Elaiyatamby and E. Chellaiyah	0	2 14	20
4	Do.	do.	Encroachment by M. Naganather	0	3 0	18
Preliminary plan 4,621. Village—Ampan. Applicant—V. Kartigesu.						
3	Ampanilkadu alias Manelkadu	Crown	Low jungle fit for coconut	4	1 37	20
Applicant—Nil.						
3a	Ampanilkadu alias Manelkadu	Crown	Encroachment by A. Kanapathipillai	0	1 4	30
3b	Do.	do.	do.	0	0 36	20
3c	Do.	do.	do.	0	0 11	30
Preliminary plan 4,645. Village—Nirveli South. Applicant—Nil.						
11	Potharmadathukkaladdi	Sinnappillai, wife of Kartigesu and others	To be settled on certificate of quiet possession	0	1 12·37	—
12	Do.	Velan Venasy and others	do.	0	2 1	—
Village—Koppai North.						
47	Potharmadathukkaladdi	N. Sivasampu and others	To be settled on certificate of quiet possession	0	0 35·75	—
48	Do.	do.	do.	1	3 3	—
49	Do.	S. Vallipuram and others	do.	0	0 19·12	—
50	Do.	do.	do.	1	0 33·25	—
53	Do.	Thankam, widow of Pootatamby	do.	1	0 18·87	—
55	Do.	do.	do.	0	1 9·75	—

Further information regarding these lots can be obtained from the Government Agent, Northern Province, and plans of them from the Surveyor-General.

Colonial Secretary's Office,
Colombo, January 16, 1918.

R. E. STUBBS,
Colonial Secretary.

LAND SALES IN THE EASTERN PROVINCE.

No. 1,473, E. P.—On Tuesday, February 26, 1918, at 1.30 P.M., the Government Agent for the Eastern Province will put up for sale or settlement, or otherwise dispose of, at Batticaloa Kacheheri, the under-mentioned portions of Crown land, on the terms authorized by Government. Thirty-nine allotments of land situated in Eravur and Korlai pattus of the Batticaloa District, Eastern Province.

Eravur pattu.

Lot.	Name of Land.	Name of Encroacher.	Description.	Extent.	
				A.	R. P.
Preliminary plan 5,024. Village—Rugam.					
1	Koolavadyvayal	Heirs of Nagamuttu Overseer	Paddy field	1	0 1
2	Do.	do.	do. (reservation for road) not for sale	0	0 11
3	Koolavadypumi	—	Scrub jungle (reservation for ela) not for sale	0	0 3
4	Do.	Mohideen Bawa Aliyar (applicant)	Jungle	1	1 25
5	Do.	—	Jungle (reservation for road) not for sale	0	0 32
6	Do.	Mohaideen Bawa Aliyar	Garden (reservation for road) not for sale	0	0 10
7	Koolavady	do.	Garden	0	1 16

Lot.	Name of Land.	Name of Encroacher.	Description.	Extent.	A.	R.	P.
8	Koolavadyvalavu	Mohaideen Bawa Aliyar	Garden	..	1	1	17
9	Do.	Mohaideen Bawa Muhamadutamby	do.	..	0	1	10
10	Do.	do.	do.	..	0	1	5
11	Urugamam	Mohaideen Bawa Muhamadutamby and M. Aliar	Paddy field (reservation for road) not for sale	..	0	0	10
12	Do.	do.	Paddy field..	..	1	2	11
Preliminary plan 5,210. Village—Urukamam.							
1	Chenaimunai <i>alias</i> Puthurpumi	E. Ahamadulevvai	Garden	..	1	0	0
2	Chenaimunai	—	Jungle (reservation for tank) not for sale	..	1	2	31
3	Chenaimunai <i>alias</i> Rugamputhur	E. Ismalevvai	Garden	..	0	3	38
4	Chenaimunai	General sale	Jungle	..	0	2	30
5	Chenaimunai <i>alias</i> Puliadipumi	S. Assanar	Garden	..	2	0	6
6	Chenaimunai	—	Jungle (reservation for lane) not for sale	..	1	0	24
7	Chenaimunai <i>alias</i> Rugamputhur	A. Sailapathin	Garden	..	1	0	19
8	Do.	S. Assanar	do.	..	2	0	32
9	Chenaimunai <i>alias</i> Rugamputhur-pumi	A. Muhamadu Cassim (applicant)	Jungle	..	1	0	10
10	Chenaimunai	General sale	do.	..	1	1	12
11	Chenaimunai <i>alias</i> Rugamputhur	M. Maimunatchi	Coconut garden	..	3	1	4
12	Do.	—	Open land (reservation for tank) not for sale	..	0	1	12
14	Do.	P. Muhamadulevvai	Garden	..	0	3	20
15	Do.	The Muhammadan mosque	Cleared land	..	0	2	13
16	Chenaimunai <i>alias</i> Kanathadipumi	M. Ahamadulevvai	Garden	..	0	3	22
17	Chenaimunai	General sale	Low land fit for paddy	..	0	3	37
18	Do.	—	Jungle (reservation for tank) not for sale	..	0	1	3
19	Chenaimunai <i>alias</i> Munaipumi	A. Kasimbawa	Garden	..	1	0	8
20	Chenaimunai	P. Alimakandu	do.	..	0	0	31
21	Do.	K. Thambikandu	do.	..	0	1	28
22	Do.	—	Jungle (reservation for tank) not for sale	..	0	2	26
23	Do.	E. Ahamadulevvai	Garden	..	1	0	18
24	Do.	A. Ebrahim	do.	..	0	3	36
25	Do.	General sale	Jungle	..	2	0	31
Preliminary plan 4,754. Village—Aiyankeni.							
3066	Aiyankeni or Periyavempupumi	G. N. C. Ponnampalam (applicant)	Jungle fit for coconuts	..	8	0	2
Koralai pattu.							
Preliminary plan 5,226. Village—Tukkuvittantidal.							
1	Nachivantivu or Tukkuvittanpumi	S. P. Rasiappillai (applicant)	Jungle fit for coconuts	..	2	0	0
Preliminary plan 5,234. Village—Mankeni.							
1	Mandutona or Mankenipumi	R. C. Kandiah (applicant)	New clearing fit for coconuts	..	1	3	33

N.B.—Upset price will be notified at the time of sale. Further information regarding these lands can be obtained from the Government Agent, Eastern Province, and plans of them from the Surveyor-General.

Colonial Secretary's Office,

Colombo, January 16, 1918.

R. E. STUBBS,
Colonial Secretary.

LAND SALES IN THE PROVINCE OF UVA.

No. 1,246, P. of U.—On Wednesday, February 27, 1918, at 12 noon, the Government Agent for the Province of Uva will put up to auction, at his office in Badulla Kacheheri, the under-mentioned portions of Crown land, on the terras authorized by Government. Twenty-two allotments of land situated in the Wellawaya, Udukinda, Yatikinda, Wellassa, and Buttala divisions of the Badulla District of the Province of Uva.

Lot.	Name of Land.	Name of Claimant.	Description.	Extent.	Upset price
				A.	R. P. per acre, Rs.
Preliminary plan 1,972. Village—Haletitenna in Kandapalla korale of Wellawaya division.				Applicant—Nil.	
1	Katugodellepatana	W. J. Appuhamy of Haletitenna	Patana contains a path to the temple and some stone pillars	0 1 8	40
Applicant—William Perera of Haldummulla.					
2	Katugodellepatana	Crown land, encroached upon by William Perera	Patana, partly planted with vegetables and rubber 6 months old	1 0 5	40*
Final village plan 48. Village—Kotaweraudagama in Dehiwinipalata korale of Udukinda division.					
Applicant—Marasinghe Mudiyansele Appu.					
15h	Elamalagoda	Crown	Patana	1 0 23	35
Applicant—Marasinghe Mudiyansele Kawrala.					
15h1	Elamalagoda	Crown	Patana	1 0 10	35
Applicant—Appuhamy Registrar.					
15h2	Elamalagoda	Crown	Patana	1 0 20	35
Final village plan 15. Village—Ellewela in Dehiwinipalata korale of Udukinda division.					
Applicant—Nil.					
17j	Habaktennapatana	Crown	Jungle and patana, reservation for ela (not for sale)	0 0 37	—†
Applicant—W. P. Appuhamy.					
17k	Habaktennapatana	Crown	Patana and chena	2 0 9	30
Preliminary plan 1,904. Village—Alawatugoda in Udapalata korale of Udukinda division.					
Applicant—Agalapassegedera Charles Appu of Alawatugoda.					
1	Gallindetenna	Crown	Patana	3 0 30	35
Applicant—Nil.					
2	Gallindetenna	Crown	Patana, reservation for Gansab-hawa road (not for sale)	0 0 6	—†

Preliminary plan 1,965. Village—Walhaputenna in Kandapalla korale of Wellawaya division.				Applicant—Nil.
Lot.	Name of Land.	Name of Claimant.	Description.	Extent. Upset price per acre, Rs.
1	Walhaputennapatana	Crown ..	Chena, reservation for ela (not for sale)	0 1 12 —†
2	Walhaputennehena ..	Crown land, encroached upon by Eliyatambi	Contains tea and plantain 5 years old	0 0 18 150
3	Walhaputennapatana	Crown ..	Patana, reservation for a road (not for sale)	0 0 26 —†
Applicant—A. M. Kalu Banda.				
4	Walhaputennapatana	Crown ..	Patana ..	1 3 5 60
Applicant—Nil.				
5	Walhaputennewatta ..	Crown ..	Garden contains chena and P. W. D. cooly line (not for sale)	0 2 17 —†
6	Do. ..	Crown land, encroached upon by Eliyatambi	Contains tea and plantains 5 years old, reservation for a road (not for sale)	0 0 21 —†
Preliminary plan 1,974. Village—Kanahela in Passara korale of Yatikinda division.				Applicant—Nil.
1	Galketiylenda or Bandigoda	Crown ..	Patana to be reserved for P. W. D. purposes (not for sale)	0 1 23 84 —†
Final village plan 30. Village—Perahettiya in Dehiwinipalata korale of Udukinda division.				Applicant—Perahettiye Ranhamy.
104	Welangiriyahena ..	Crown ..	Chena ..	0 3 26 40
65bc	Do. ..	do. ..	do. ..	0 0 35 40
Preliminary plan 1,964. Village—Boralanda in Dambawinipalata korale of Udukinda division.				Applicant—W. Appuhami Gamarala.
1	Alawattedeniya ..	Crown ..	Deniya ..	0 3 7 40
Preliminary plan 1,953. Village—Makulla in Dambagalla korale of Wellassa division.				Applicant—A. M. Kiri Banda of Magandenaudamulla.
1	Wewelandehena alias Helawatta	D. M. Ganetirala, ex-Korala	Chena ..	1 3 27 20
Applicant—Nil.				
2	Wewelandehena alias Helawatta	Crown ..	Chena, reservation for minor road (not for sale)	0 0 30 —†
Preliminary plan 1,950. Village—Naranwana in Buttala korale of Buttala division.				Applicant—Kitulwattegedera Tissahamy.
1	Kitulgaswatta ..	Kitulwattegedera Tissa-hamy	Contains a mud house, a temporary hut, plantain, and tapioca	1 0 7 20†

* There is a telegraph post on this lot and it will be sold subject to the provisions of Ordinance No. 35 of 1908.

† To be reserved. ‡ Re-advertised.

Further information regarding the above lands can be obtained from the Government Agent, Province of Uva, and plans of them from the Surveyor-General.

Colonial Secretary's Office,
Colombo, January 12, 1918.

R. E. STUBBS,
Colonial Secretary.

LAND ACQUISITION NOTICES.

HAVING been duly directed by the Governor, with the advice of the Executive Council, acting under the provisions of "The Land Acquisition Ordinance of 1876," section 6, to take order for the acquisition of the following lands, required for a public purpose, namely, for building a new resthouse at Homagama, to wit:—

Preliminary plan 16,583. Village—Homagama.				Extent.
Lot.	Name of Land.	Description.	Name of Claimant.	A. R. P.
1	Tittawalakadehenawatta	Contains coconut and other trees, and tiled and cadjan buildings, a zinc-roofed hut, and a pit	R. Ensohami and others ..	2 0 0
2	Polagasmewatta ..	Garden contains cinnamon bushes and coconut trees	M. Docihami ..	1 2 25 02

I hereby give public notice, as required by section 7, that the Government proposes to take possession of the lands. All persons interested in the aforesaid lands are hereby required to appear personally or by agent before me at this office, on February 11, 1918, at 12 noon, and to state the nature of their respective interests in the lands, and the amount and particulars of their claims to compensation for such interests. The claimants are instructed to produce their title deeds pertaining to the lots in question.

The Kachcheri,
Colombo, January 12, 1918.

J. G. FRASER,
Government Agent.

HAVING been duly directed by the Governor, with the advice of the Executive Council, acting under the provisions of "The Land Acquisition Ordinance of 1876," section 6, to take order for the acquisition of the following lands, required for a public purpose, namely, for widening of roads, &c., to wit:—

Preliminary plan 16,590. Village—Hiripitiya.				Extent.
Lot.	Name of Land.	Description.	Name of Claimant.	A. R. P.
1	Migahawatta ..	Garden contains coconut and other trees and houses	4 Madurusinpedige Podia and 4 others ..	0 1 13 28
2	Do. ..	Thatched mud house and open land	Haramanis ..	0 0 1 99
3	Do. ..	Tiled masonry building	Vettesinpedige Pintua ..	0 0 2 43
4	Molewatta ..	Garden contains coconut and other trees and houses	6 Heirs of Velun Perera ..	1 1 32 56
12	Migahawatta ..	Garden contains coconut and other trees and houses	2 Horatalpedige Sada and Mohottiya ..	0 2 33 84
13	Do. ..	Marshy land	do. ..	0 0 38 37
14	Do. ..	Garden contains 4 coconut trees	do. ..	0 0 15 01

I hereby give public notice, as required by section 7, that the Government proposes to take possession of the lands. All persons interested in the aforesaid lands are hereby required to appear personally or by agent before me at this office, on February 11, 1918, at 12 noon, and to state the nature of their respective interests in the lands, and the amount and particulars of their claims to compensation for such interests.

The Kachcheri,
Colombo, January 15, 1918.

J. G. FRASER,
Government Agent.