

Ceylon Government Gazette

Published by Authority.

No. 6,921 — FRIDAY, JANUARY 25, 1918.

Part III.—Lands.

Separate paging is given to each Part in order that it may be filed separately.

	PAGE		PAGE		PAGE
Land Settlement Notices :—		Land Sales by the Government Agents :—		Land Sales by the Settlement Officer :—	
Preliminary Notices ..	83	North-Western Province ..	126	Northern Province ..	—
Final Orders ..	101	North-Central Province ..	—	Eastern Province ..	—
Land Sales by the Government Agents :—		Province of Uva ..	129	North-Western Province ..	—
Western Province ..	—	Province of Sabaragamuwa ..	130	North-Central Province ..	130
Central Province ..	—	Land Sales by the Settlement Officer :—		Province of Uva ..	—
Southern Province ..	125	Western Province ..	—	Province of Sabaragamuwa ..	—
Northern Province ..	—	Central Province ..	—	Land Acquisition Notices ..	130
Eastern Province ..	—	Southern Province ..	—	Land Resumption Notices ..	—

PRELIMINARY NOTICES.

Hambantota Notice No. 6,750.

Notice under "The Waste Lands Ordinances of 1897, 1899, 1900, and 1903."

TAKE notice that unless within three months from January 25, 1918, the persons, if any, who claim any interest in the lands hereinafter mentioned or in any one or more of such lands or to some interest therein make claim in person or in writing to the said lands or any of them or to some interest therein to J. M. Davies, Esq., Special Officer appointed under section 28 of "The Waste Lands Ordinances of 1897, 1899, 1900, and 1903," at his office at Colombo :

Such Special Officer, in pursuance of the powers vested in him by the said Ordinances, will declare by writing under his hand that the said lands, or such of them as to which no claim has been made, are the property of the Crown.

J. M. DAVIES,
Special Officer.


Description of the Lands referred to.

The following lots situated in the village of Palapota, in the West Giruwa pattu of the Hambantota District, in the Southern Province, as described in the annexed diagrams :—

I.—Preliminary plan 309.

Lot.	Name of Land.	Extent, A. R. P.
16½	Dewata	0 0 11

and bounded as follows : on the north by Lolugahawatta sold by the Crown, Kaluappugewatta claimed by Geeganagamage Dingihamy and others ; on the east by Kaluappuwagedeniya claimed by Gurusin Arachchige Dingiappu ; on the south by Henawatta or Nugahena claimed by Ellawalagamage Babahami, Dangahawatta claimed by Thalawitage Jayasinhani and others, Lolugahadeniya claimed by Liyanage Dingi Baba and others ; on the west by Lolugahawattekebella sold by the Crown.



Surveyor-General's Office,
Colombo, August 24, 1917.

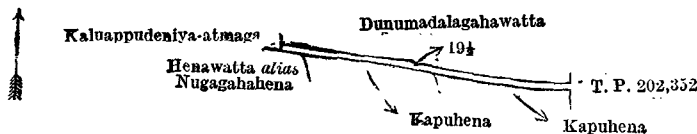
Scale of 4 Chains to an Inch.

W. C. S. INGLES,
Surveyor-General.

II.—Preliminary plan 309.

Lot.	Name of Land.	Extent, A. R. P.
19½	Path	0 0 10

and bounded as follows : on the north by Dunumadalagahawatta claimed by Aregamage Silinduhamy and another under the Waste Lands Ordinances ; on the east by T. P. 202,352 ; on the south by Kapuhena sold by the Crown, Kapuhena (private), Henawatta *alias* Nugagahahena (private) ; on the west by Kaluappudeniya-atmaga claimed by Gurasing Arachchige Dingi Appu.



Surveyor-General's Office,
Colombo, August 24, 1917.

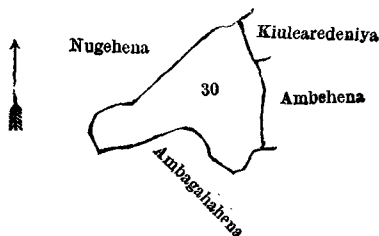
Scale of 4 Chains to an Inch.

W. C. S. INGLES,
Surveyor-General.

III.—Preliminary plan 309.

Lot.	Name of Land.	Extent, A. R. P.
30	Kotigalehenewewa <i>alias</i> Kiularelebimewewa	0 2 18

and bounded as follows : on the north by Nugehena claimed by Edirisinghe Don Samel and others ; on the east by Kiularedeniya claimed by Edirisinghe Don Samel and others, Ambehena claimed by Edirisinghe Don Samel and others ; on the south and west by Ambagahahena claimed by Edirisinghe Don Samel and others.



Surveyor-General's Office,
Colombo, August 24, 1917.


Scale of 4 Chains to an Inch.

W. C. S. INGLES,
Surveyor-General.

IV.—Preliminary plan 309.

Lot.	Name of Land.	Extent, A. R. P.
33½	Dewata	0 0 11

and bounded as follows : on the north by Maragahakumbura (private), Maragahahenekebella belonging to the Crown ; on the east by T. P. 201,862, Ematillawawatta claimed by Weerasinghe Nikulashamy ; on the south by Ematillawawatta claimed by Weerasinghe Nikulashamy, Ematillawawatta claimed by Weerasinghe Nikulashamy and others ; on the west by Maragahakumbura (private).



Surveyor-General's Office,
Colombo, August 24, 1917.

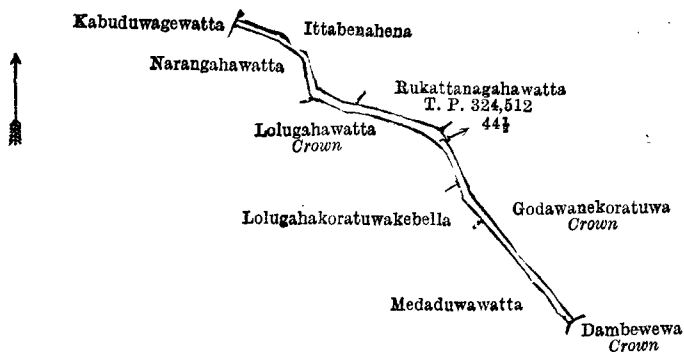
Scale of 4 Chains to an Inch.

W. C. S. INGLES,
Surveyor-General.

V.—Preliminary plan 309.

Lot.	Name of Land.	Extent, A. R. P.
44½	Dewata	0 0 23

and bounded as follows : on the north by Ittabenahena claimed by Amarasekara Kankannage Don Peneris, Rukattanagahawatta sold by the Crown (T. P. 324,512) ; on the east by Godawanekoratuwa belonging to the Crown, Dambewewa declared to be the property of the Crown under the Waste Lands Ordinances ; on the south by Medaduwawatta claimed by Ruwanpathiranage Babappu, Lolugahakoratuwakebella claimed by Ruwanpathiranage Baba Appu and another, Lolugahawatta belonging to the Crown ; on the west by Lolugahawatta belonging to the Crown, Narangahawatta sold by the Crown, Kabuduwegawatta claimed by Kalutantiri Arachchige Allisappu.



Surveyor-General's Office,
Colombo, August 24, 1917.

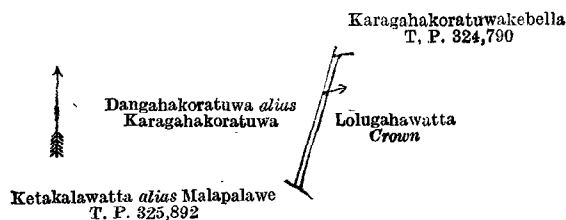
Scale of 4 Chains to an Inch.

W. C. S. INGLES,
Surveyor-General.

VI.—Preliminary plan 309.

Lot.	59½	Path	Name of Land.		Extent, A. R. P.
					0 0 6

and bounded as follows : on the north by Karagahakoratuwakebella sold by the Crown (T. P. 324,790) ; on the east by Lolugahawatta belonging to the Crown ; on the south by Ketakalawatta *alias* Malapalawa sold by the Crown (T. P. 325,892) ; on the west by Dangahakoratuwa *alias* Karagahakoratuwa claimed by Badaturuge Soundrisa.



Surveyor-General's Office,
Colombo, August 24, 1917.

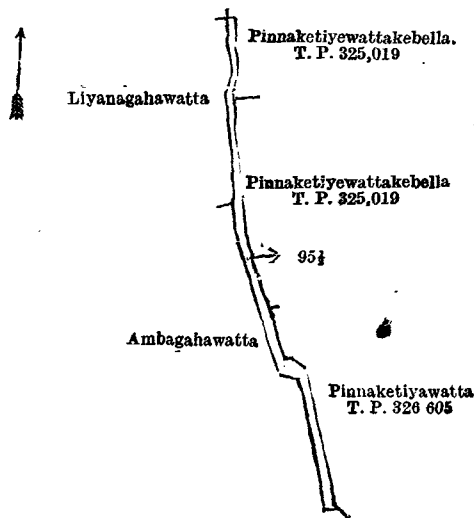
Scale of 4 Chains to an Inch.

W. C. S. INGLES,
Surveyor-General.

VII.—Preliminary plan 309.

Lot.	95½	Dewata	Name of Land.		Extent, A. R. P.
					0 0 32

and bounded as follows : on the north by Pinnaketiyyattakebella sold by the Crown (T. P. 325,019) ; on the east by Pinnaketiyyattakebella sold by the Crown (T.P. 325,019), Pinnaketiyyatta granted at half-improved value (T.P.326,605) ; on the south by Ambagahawatta claimed by Wanniarachchige Don Solomon and others ; on the west by Liyanagahawatta claimed by Liyanagahawatta claimed by Kalugamage Don Thiloris.



Surveyor-General's Office,
Colombo, August 24, 1917.

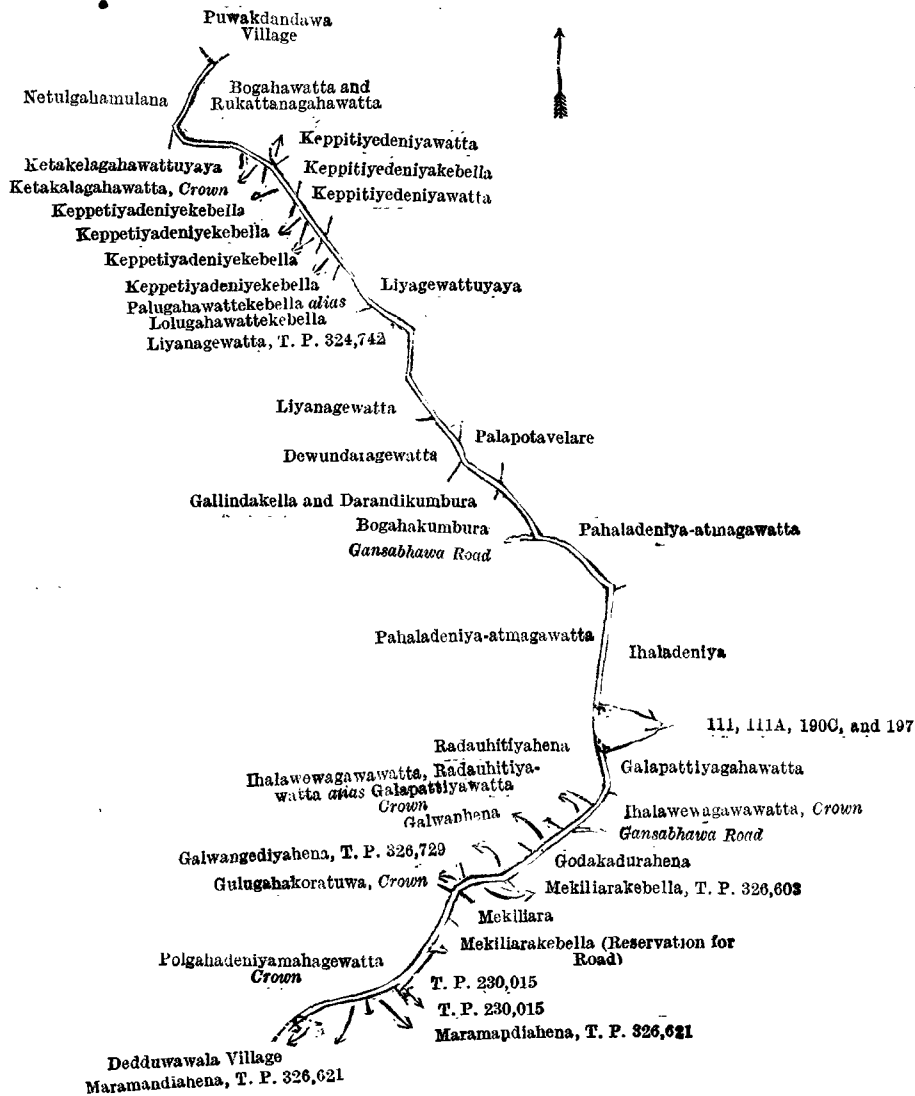
Scale of 4 Chains to an Inch.

W. C. S. INGLES,
Surveyor-General.

VIII.—Preliminary plan 309.

Lot.	Name of Land.	Extent, A. R. P.	Lot.	Name of Land.	Extent, A. R. P.
111	Ihaladeniyawewa or Radauhitiyawattagawawewa (tank and bund)..	0 3 15	197	Gansabhawa road	3 1 3
111A	Ihaladeniyawewekella	0 2 7			4 3 6
190C	Nugehena (reservation for road)	0 0 21			

and bounded as follows : on the north by the village limit of Puwakdandawa ; on the east by Bogahawatta and Rukattanagahawatta claimed by Jagodage Jomoris and others, Keppitiyadeniyawatta claimed by Weerasingpedige Carolis and others, Keppitiyadeniyakebella claimed by Weerasingpedige Carolina and another, Keppitiyadeniyawatta claimed by Weerasingpedige Carolis and others, Liyagewattuyaya claimed by Siyage Dingiappu and others, Palapotavelare claimed by Wanniarachchige Don Davit and others, Pahaladeniya-atmagawatta claimed Wiratunarachchige Lewishamy and others, Ihaladeniya claimed by Amarasekerakankanange Don Peneris and others, Galapattiyagahawatta claimed by Wiladdarage Heelage Appu, Ihalawewagawawatta belonging to the Crown, the Gansabhawa road, Godakadurahena (private), Mekiliarakebella granted at half-improved value (T. P. 326,603), Mekiliara granted at half-improved value, Mekiliarakebella (reservation for road) leased from the Crown, T. P. 230,015 ; on the south by Maramandiahena sold by the Crown (T. P. 326,621), the village limit of Deduwawala ; on the west by Polgahadeniyamahagawatta belonging to the Crown, Gulugahakoratuwa belonging to the Crown, Galwangediyahena sold by the Crown (T. P. 326,729), Galwanhena claimed by Weeratun Arachchige Loku Appu, Ihalawewagawawatta, Radauhitiyawatta *alias* Galapattiyawatta belonging to the Crown, Radauhitiyahena claimed by Ransin Kenkanange Don Dines, Pahaladeniya-atmagawatta claimed by Weeratun Arachchige Lewishamy and others, the Gansabhawa road, Bogahakumbura claimed by the Trustees of Palapota Temple, Gallindakella and Darandikumbura (private), Dewundaragewatta claimed by Vidana Patiranage Janis Appu, Liyanagewatta claimed by Weerasingha Babahamy and others, Liyanagewatta sold by the Crown (T. P. 324,742), Palugahawattekebella *alias* Lolugahawattekebella claimed by Gunananda Terunnanse, Keppitiyadeniyakebella claimed by Gunananda Terunnanse, Keppitiyadeniyakebella claimed by Weerasingpedige Philippu, Keppitiyadeniyakebella claimed by Weerappulokuradage Carolia, Keppitiyadeniyakebella claimed by Hewage Siyoris and others, Ketakalagahawatta belonging to the Crown, Ketakalagahawattuyaya claimed by Jagodage Dinaya and others, Netulghamulana claimed by Galahitiyage Babise and others.



Surveyor-General's Office,
Colombo, August 24, 1917.

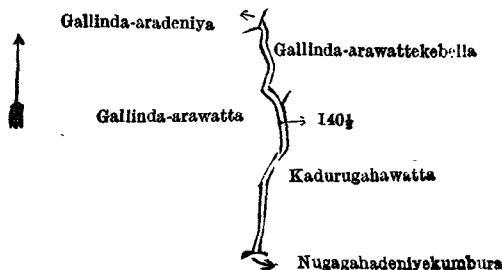
Scale of 16 Chains to an Inch.

W. C. S. INGLES,
Surveyor-General.

IX.—Preliminary plan 309.

Lot.	Name of Land.	Extent, A. R. P.
140½	Gallinda-ara (dry water-course)	0 0 8

and bounded as follows : on the north by Gallinda-aradeniya claimed by Wannī Arachchige Baba Appu ; on the east by Gallinda-arawattekebella claimed by Wannī Arachchige Baba Appu and another, Kadurugahawatta claimed by Wannī Arachchige Baba Appu and another ; on the south by Nugagahadeniyekumbura claimed by Hewagamage Loku Appu and others ; on the west by Gallinda-arawatta claimed by Wannī Arachchige Baba Appu.



Surveyor-General's Office,
Colombo, August 24, 1917.

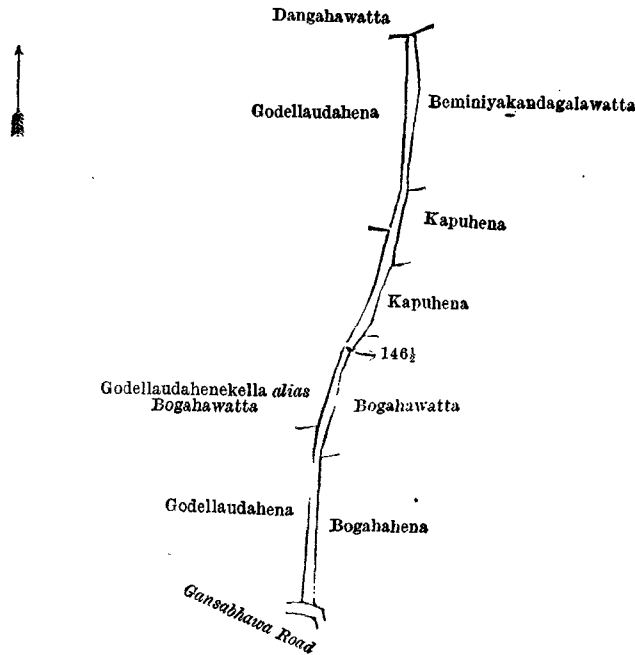
Scale of 4 Chains to an Inch.

W. C. S. INGLES,
Surveyor-General.

X.—Preliminary plan 309.

Lot.	Name of Land.	Extent, A. R. P.
146½	Dewata	0 0 35

and bounded as follows : on the north by Dangahawatta claimed by Wannī Arachchige Don Carolis and another ; on the east by Beminiyakandagalawatta claimed by Kumarasin Wannī Arachchige Don Abraham and others, Kapuhena claimed by Hewapuwakdandawage Deonis Appu and others, Kapuhena claimed by Hewapuwakdandawage Louishami, Bogahawatta claimed by Wannī Arachchige Don Louis, Bogahahena claimed by Ratnayaka Palliyage Sendris and others ; on the south by the Gansabhawa road ; on the west by Godellaudahena claimed by Hewagamage Don Samuel, Godellaudahenekella *alias* Bogahawatta claimed by Demalgiriyagama Don Carolis and another, Godellaudahena claimed by Hewagamage Don Nikulas and others.



Surveyor-General's Office,
Colombo, August 24, 1917.

Scale of 4 Chains to an Inch.

W. C. S. INGLES,
Surveyor-General.

XI.—Preliminary plan 309.

Lot.	Name of Land.	Extent, A. R. P.	Lot.	Name of Land.	Extent, A. R. P.
152	Ketangahahenakebella	.. 0 0 22	198	Gansabhawa road	.. 2 3 1
158A1	Serugahahena (reservation)	.. 0 0 24			
161D	Kuttuhena (do.)	.. 0 0 20			3 0 27

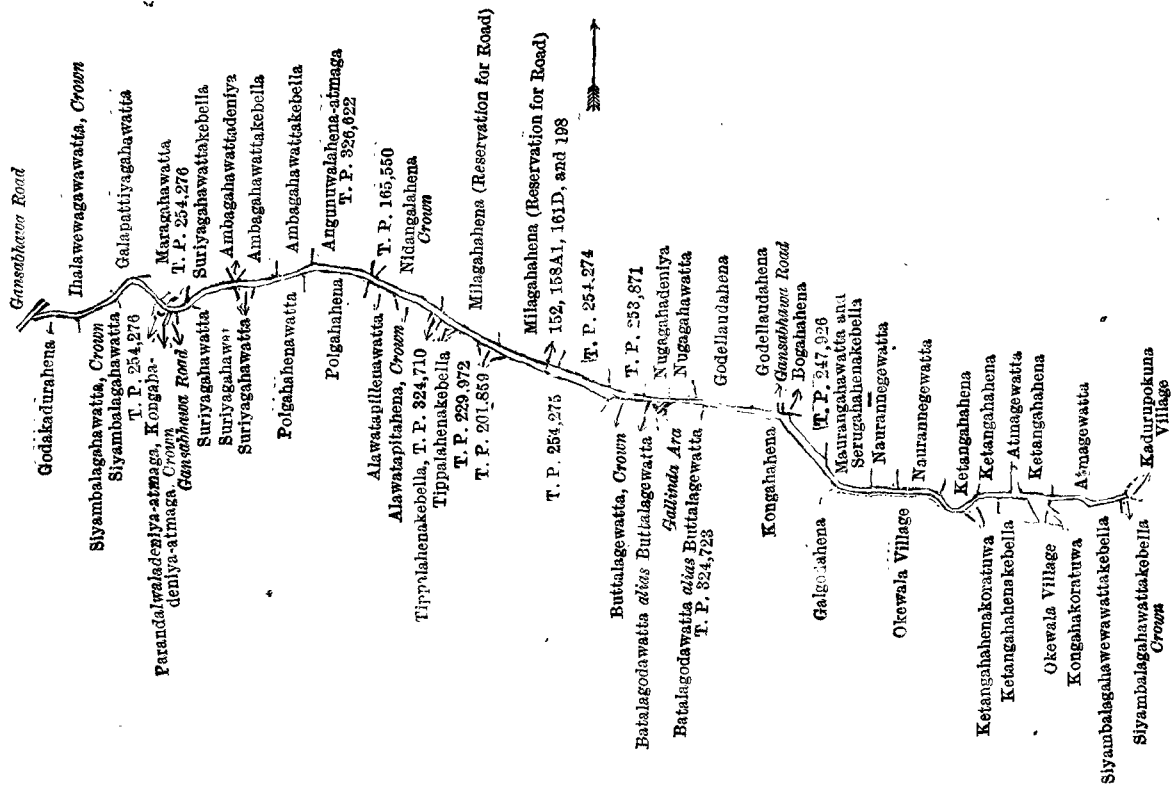
and bounded as follows : on the north by Ihalawewagawawatta belonging to the Crown, Galapattiyagahawatta claimed by Wiladdarage Heelage Appu, Maragahawatta claimed by T. H. Auwardt, T. P. 254,276, Suriyagahawattakebella claimed by Rajapakse Patiranage Don Simon, Ambagahawattadeniya claimed by Weeratun Arachchige Baba Appu, Ambagahawattakebella claimed by Weeratun Arachchige Baba Appu and others, Ambagahawattakebella claimed by Weeratun Arachchige Siddiappu and others, Angunuwalahena-atmaga sold by the Crown (T. P. 326,622), T. P. 165,550, Nidangahahena belonging to the Crown, Milagahahena (reservation for road) leased from the Crown, T. Ps. 254,274, 253,871, Nugagahadeniya claimed by Wannī Arachchige Punchi Appu and others, Nugagahawatta claimed by Makawitagamage Don Hendrick and another, Godellaudahena claimed by Merinchige Don Nikulas and others, Godellaudahena claimed by Hewagamage Don Samuel, the Gansabhawa road, Bogahahena claimed by Ratnabapalliyage Sendris and others, T. P. 247,926, Maurangahawatta and Serugahahenakebella claimed by Hewagamage Don Samuel, Naurannegewatta claimed by Hewagamage Don Samel and others, Naurannegewatta claimed by Makawitagamage Don Hendrick and others, Ketangahahena claimed by Makawitagamage Don Hendrick and others, Ketangahahena claimed by Kumarasin Wannī Arachchige Don Salman and others, Atmagewatta claimed by Banminthi Vitaranage Babuncho and others, Ketangahahena claimed by Hewapuwakdandawage Don Carolis, Atmagewatta claimed by Banminthi Vitaranage Babuncho and others ; on the east by the village limit of Kadurupokuna ; on the south by Siyambalagahawattakebella belonging to the Crown, Siyambalagahawewawattakebella claimed by Hewagamage Don Thiloris, Kongahakōratuwa claimed by Don Davith Abeyagunawardena, Vidane Arachchi, the village limit of Okewala, Ketangahahenakebella claimed by Lokuhevagamage Don Juanis and others, Ketangahahenakōratuwa claimed by Kumarasin Wannī Arachchige Don Salman and others, the village limit of Okewala, Galgodahena claimed by Hewagamage Don Mathes and others, Kongahahena (private), Batalagodawatta *alias* Buttalagewatta granted at half-improved value (T. P. 324,723), the Gallinda-ara, Batalagodawatta *alias* Buttalagewatta granted at half-improved value, Buttalagewatta belonging to the Crown, T. Ps. 254,275, 201,859, 229,972, Tippalahenakebella claimed by Rajapakse Patiranage Don Simon, Tippalahenakebella sold by the Crown (T. P. 324,710), Alawatapitahena belonging to the Crown, Alawatapillenawatta claimed by Ruwan Patiranage Don Samel and others, Polgahahena leased from the Crown, Polgahahenawatta claimed by Weeratunga Arachchige Sidiappu and another, Suriyagahawatta claimed by Don Davith Abeygoonewardena, Vidane Arachchi, and another, Suriyagahawatta claimed by Rajapakse Patiranage Don Siman, Suriyagahawatta leased from the Crown, the Gansabhawa road, Parandalwaladeniya-atmaga, Kongahadeniya-atmaga belonging to the Crown, T. P. 254,276, Siyambalagahawatta claimed by Weeratunga Arachchige Babahamy and another, Siyambalagahawatta belonging to the Crown, Godakadurahena claimed by Ruwan Patiranage Loku Appu ; on the west by the Gansabhawa road.

[For Diagram see page 88.]

XII.—Preliminary plan 309.

Lot.	Name of Land.	Extent, A. R. P.
158 1/2	Gallinda-ara (dry water-course) 0 0 28

and bounded as follows : on the north by the Gansabhawa road ; on the east by Batalagodawatta granted at half-improved value (T. P. 324,723), Kongahahena claimed by Kumarasingha Wannī Arachchige Don Abraham and others, Galkadulla granted at half-improved value (T. P. 326,006) ; on the south by the village limit of Okewala ; on the west by Galkadulla

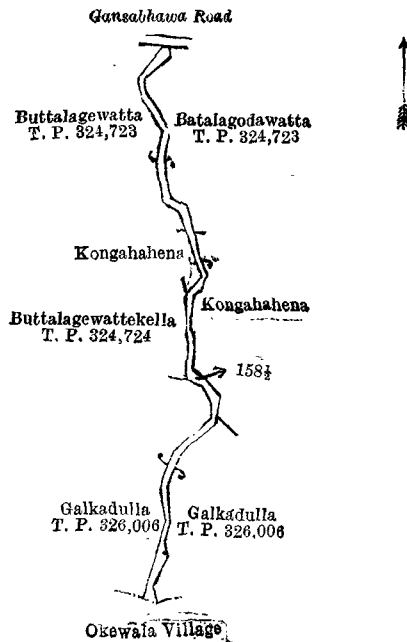


Surveyor-General's Office,
Colombo, August 24, 1917.

Scale of 16 Chains to an Inch.

W. C. S. INGLES,
Surveyor-General.

granted at half-improved value (T. P. 326,006), Buttalagewattekella granted at half-improved value (T. P. 324,724), Kongahahena claimed by Kumarasingha Wanniarachchige Don Abraham and others, Buttalagewatta granted at half-improved value (T. P. 324,723).



Surveyor-General's Office,
Colombo, August 24, 1917.

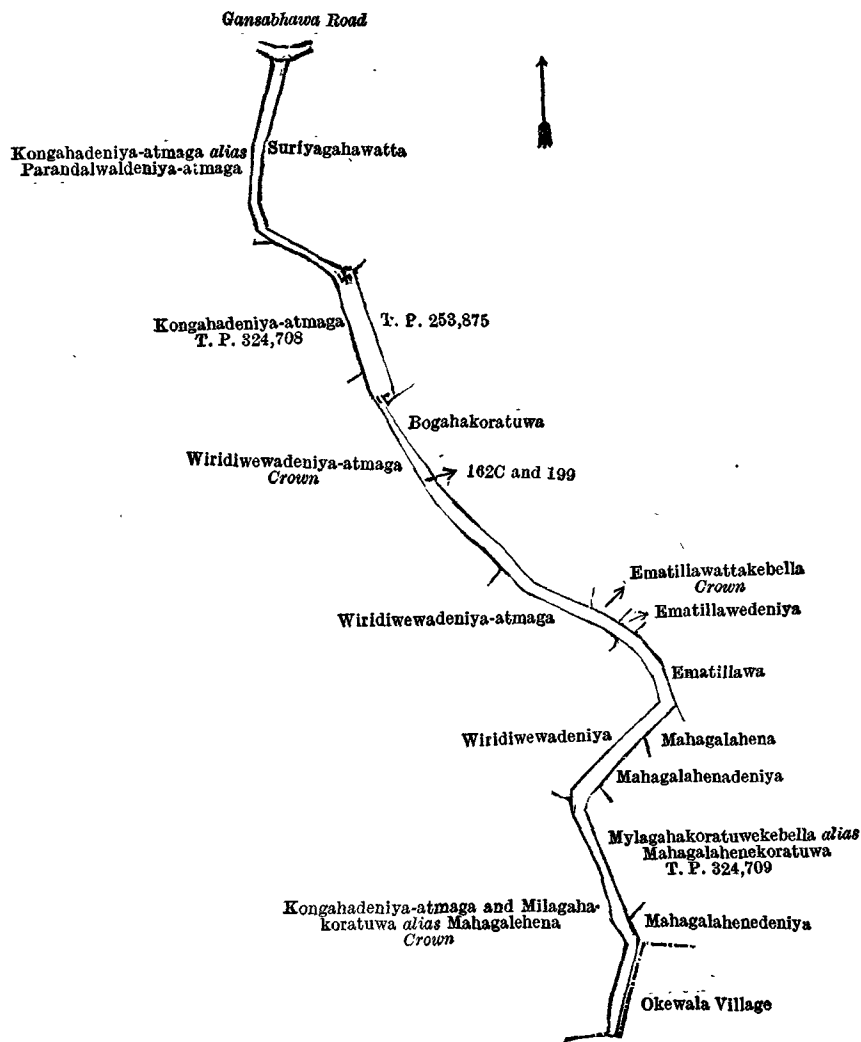
Scale of 4 Chains to an Inch.

W. C. S. INGLES,
Surveyor-General.

XIII.—Preliminary plan 309.

Lot.	Name of Land.	Extent, A. R. P.
162C	Liyanagahahena (reservation for Gansabhawa road)	0 0 13
199	Gansabhawa road	0 2 25
		0 2 38

and bounded as follows: on the north by the Gansabhawa road; on the east by Suriyagahawatta leased from the Crown, T.P. 253,875, Bogahakoratuwa claimed by Wannī Arachchige Don Davith Abeyagunawardena and others, Ematillawattakebella belonging to the Crown, Ematillawedeniya claimed by Wiratun Arachchige Nicholashamy and another, Ematillawa claimed by Wiratun Arachchige Nicholashamy and another, Mahagalahena sold by the Crown, Mahagalahenedeniya claimed by Wiratun Arachchige Baba Appu, Mylagahakoratuwekebella *alias* Mahagalahenekoratuwa sold by the Crown (T. P. 324,709), Mahagalahenedeniya claimed by Wannī Arachchige Don Nicholas and another, the village limit of Okewala; on the south by the village limit of Okewala; on the west by Kongahadeniya-atmaga and Milagahakoratuwa *alias* Mahagalahena belonging to the Crown, Wiridiwewadeniya claimed by Ranasinghe Don Samuel and others, Wiridiwewadeniya-atmaga claimed by Ranasinghe Don Samuel and others, Wiridiwewadeniya-atmaga belonging to the Crown, Kongahadeniya-atmaga sold by the Crown (T. P. 324,708), Kongahadeniyeatmaga *alias* Parandalwaldeniya-atmaga claimed by Wannī Arachchige Don Davith Abeygoonawardena, Vidane Arachchi.



Surveyor-General's Office,
Colombo, August 24, 1917.

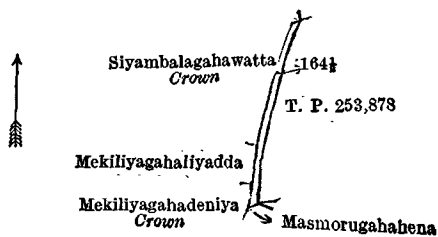
Scale of 4 Chains to an Inch.

W. C. S. INGLES,
Surveyor-General.

XIV.—Preliminary plan 309.

Lot.	Name of Land.	Extent, A. R. P.
164½	Dewata	0 0 8

and bounded as follows: on the north by Siyambalagahawatta belonging to the Crown; on the east by T. P. 253,878; on the south by Masmorugahahena sold by the Crown; on the west by Mekiliyagahadeniya belonging to the Crown, Mekiliyagahaliyadda claimed by Ranasingha Don Samuel and another, Siyambalagahawatta belonging to the Crown.



Surveyor-General's Office,
Colombo, August 24, 1917.

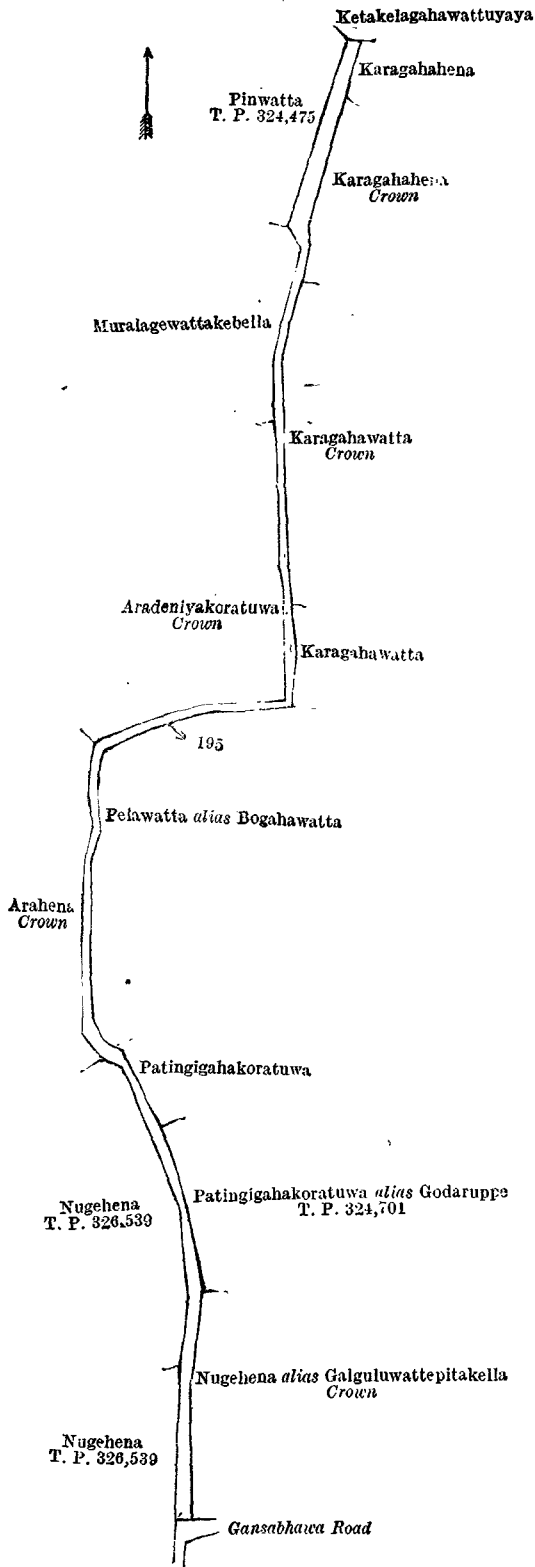
Scale of 4 Chains to an Inch.

W. C. S. INGLES,
Surveyor-General.

XV.—Preliminary plan 309.

Lot.	Name of Land.	Extent, A. R. P.
195	Gansabhawa road ..	0 3 0

and bounded as follows : on the north by Ketakelagahawattuyaya claimed by Jagodage Dinaya and others ; on the east by Karagahahena claimed by Jagodage Janoris and others, Karagahahena belonging to the Crown, Karagahawatta belonging to the Crown, Karagahawatta granted at half-improved value, Pelawatta *alias* Bogahawatta claimed by Kodituakkuge Dineshamy and others, Patingigahakoratuwa claimed by Wanniachchige Gimarahamy and others, Patingigahakoratuwa *alias* Godaruppa granted at half-improved value (T. P. 324,701), Nugehena *alias* Galguluwattepitakella belonging to the Crown ; on the south by the Gansabhawa road ; on the west by Nugehena sold by the Crown (T. P. 326,539), Arahena belonging to the Crown, Aradeniyakoratuwa belonging to the Crown, Muralagewattakebella claimed by Wanni Arachchige Don Davith Abeygunawardena and others, Pinwatta granted at half-improved value (T. P. 324,475).



XVI.—Preliminary plan 309.

Lot.	Name of Land.	Extent, A. R. P.
196	Gansabhawa road	0 3 36

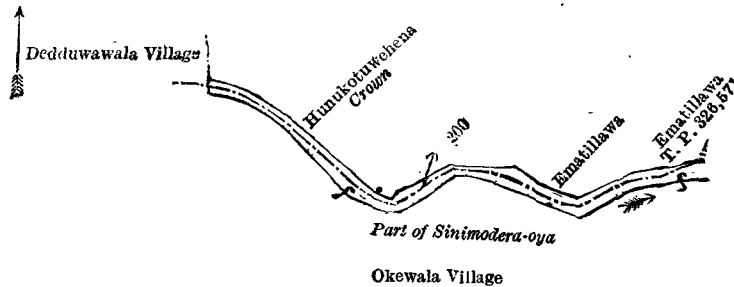
and bounded as follows : on the north by Nugehena sold by the Crown (T. P. 326,539), the Gansabhawa road, Galguluwatta belonging to the Crown, Gedarawatta sold by the Crown, Dewundaragewatta claimed by Vidana Patiranaige Janis Appu, Baduwattakumbura *alias* Puwakgahawattedeniya claimed by Wannu Arachchige Don Davith Abeysunawardena, Suriyagahawattuyaya claimed by Wannu Arachchige Don Davith Abeysunawardena and others, Babunigahamulana claimed by Kumarasin Wannu Arachchige Don Abraham, Gallindakella and Darandikumbura claimed by Amarasekara Kankanange Don Peneris and others, Bogahakoratuwa claimed by the Trustees of Palapota Temple ; on the east by the Gansabhawa road ; on the south by Radauhitiyawatta *alias* Galapattiyawattuyaya claimed by Ranasin Kankanange Don Dines and Don Davith, Galguhewatta *alias* Galkuluwatta belonging to the Crown, Damariyagahawattekebella claimed by Willaddara Hettige Peneris, Daminiyagahawatta claimed by Willaddara Hettige Peneris, Daminiyagahawatta sold by the Crown, the village limit of Ovilana ; on the west by the village limit of Ovilana.

[For Diagram see page 92.]

XVII.—Preliminary plan 309.

Lot.	Name of Land.	Extent, A. R. P.
200	Part of Sinimodera-oya	0 0 22

and bounded as follows : on the north by Hunukotuwehena belonging to the Crown, Ematillawa sold by the Crown, Ematillawa sold by the Crown (T. P. 326,571) ; on the east by the village limit of Okewala ; on the south by the village limit of Okewala (the part of Sinimodera-oya) ; on the west by the village limit of Okewala, the village limit of Dedduwawala.



Surveyor-General's Office,
Colombo, August 24, 1917.

Scale of 4 Chains to an Inch.

W. C. S. INGLES,
Surveyor-General.

Hambantota S. O. I—1918.

Kurunegala Notice No. 6,751.

Notice under "The Waste Lands Ordinances of 1897, 1899, 1900, and 1903."

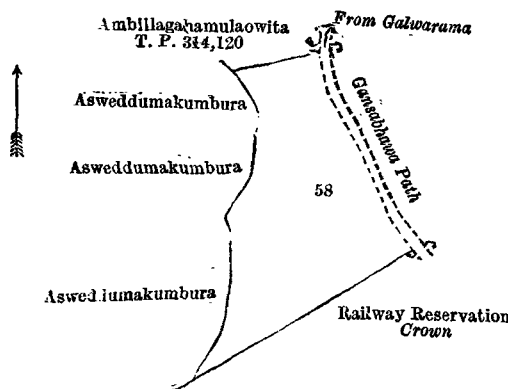
TAKE notice that unless within three months from January 25, 1918, the persons, if any, who claim any interest in the land hereinafter mentioned make claim in person or in writing to the said land or to some interest therein to N. A. Hampton, Esq., Special Officer appointed under section 28 of "The Waste Lands Ordinances of 1897, 1899, 1900, and 1903," at his office at Colombo :

Such Special Officer, in pursuance of the powers vested in him by the said Ordinances, will declare by writing under his hand that the land, to which no claim has been made, is the property of the Crown.

N. A. HAMPTON,
Special Officer.

Description of the Land referred to.

The land commonly called or known as Thondiyahena, situated in the village of Miriheliya, in the Udukaha korale south of the Dambadeni hatpattu of the Kurunegala District, in the North-Western Province, containing in extent 1 acre 1 rood and 33 perches, shown as lot 58 in preliminary plan 470 and in the annexed diagram ; and bounded as follows : on the north by Ambillagahamulaowita sold by the Crown (T. P. 314,120), Gansabhawa path from Galwarama ; on the east by Gansabhawa path from Galwarama, railway reservation belonging to the Crown ; on the south by railway reservation belonging to the Crown ; on the west by Asweddumakumbura claimed by Patirannahelage Mudalihamy, Asweddumakumbura claimed by Siriwardena Mudiyanseelage Mudalihamy, Asweddumakumbura claimed by Mapa Mudiyanseelage Punchedi Appuhamy.

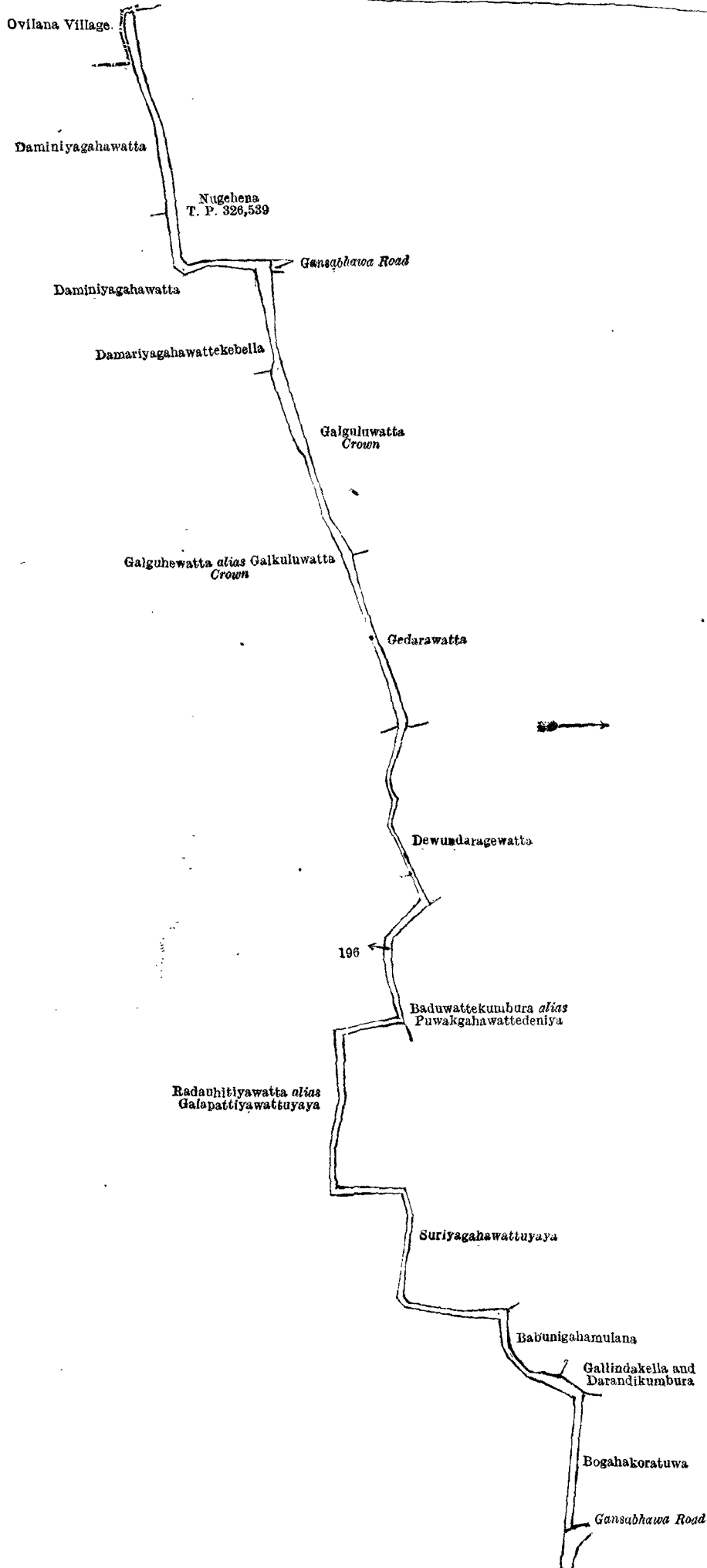


Surveyor-General's Office,
Colombo, September 13, 1917.

Scale of 4 Chains to an Inch.

W. C. S. INGLES,
Surveyor-General.

Kurunegala S. O. 7—1918.



Surveyor-General's Office,
Colombo, August 24, 1917.

Scale of 4 Chains to an Inch.

W. C. S. INGLES,
Surveyor-General.

Kurunegala Notice No. 6,752.**Notice under "The Waste Lands Ordinances of 1897, 1899, 1900, and 1903."**

TAKE notice that unless within three months from January 25, 1918, the persons, if any, who claim any interest in the lands hereinafter mentioned or in any one or more of such lands or to some interest therein make claim in person or in writing to the said lands or any of them or to some interest therein to N. A. Hampton, Esq., Special Officer appointed under section 28 of "The Waste Lands Ordinances of 1897, 1899, 1900, and 1903," at his office at Colombo:

Such Special Officer, in pursuance of the powers vested in him by the said Ordinances, will declare by writing under his hand that the said lands, or such of them as to which no claim has been made, are the property of the Crown.

N. A. HAMPTON,
Special Officer.

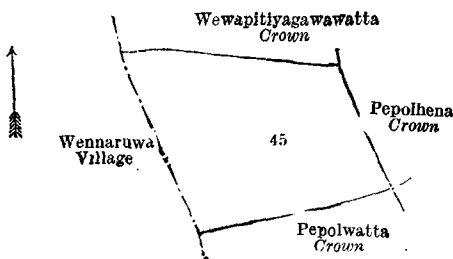
Description of the Lands referred to.

The following lots situated in the village of Damunupola, in the Udukaha korale east of the Dambadeni hatpattu of the Kurunegala District, in the North-Western Province, as described in the annexed diagrams:—

I.—Preliminary plan 413.

Lot.	Name of Land.	Extent, A. R. P.
45	Delgahamullehena	1 1 30

and bounded as follows: on the north by Wewapitiyagawawatta belonging to the Crown; on the east by Pepolhena belonging to the Crown; on the south by Pepolwatta belonging to the Crown; on the west by the village limit of Wennaruwa.



Surveyor-General's Office,
Colombo, December 15, 1917.

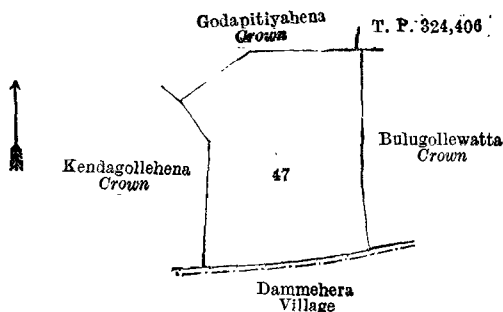
Scale of 4 Chains to an Inch.

C. R. LUNDIE,
for Surveyor-General.

II.—Preliminary plan 413.

Lot.	Name of Land.	Extent, A. R. P.
47	Bulugollehena	1 1 27

and bounded as follows: on the north by Godapitiyahena claimed by the Crown, T. P. 324,406; on the east by Bulugollewatta claimed by the Crown; on the south by the village limit of Dammehera; on the west by Kendagollehena claimed by the Crown.



Surveyor-General's Office,
Colombo, December 15, 1917.

Scale of 4 Chains to an Inch.
Kurunegala S. O. 8—1918.

C. R. LUNDIE,
for Surveyor-General.

Kurunegala Notice No. 6,753.**Notice under "The Waste Lands Ordinances of 1897, 1899, 1900, and 1903."**

TAKE notice that unless within three months from January 25, 1918, the persons, if any, who claim any interest in the lands hereinafter mentioned or in any one or more of such lands or to some interest therein make claim in person or in writing to the said lands or any of them or to some interest therein to J. M. Davies, Esq., Special Officer appointed under section 28 of "The Waste Lands Ordinances of 1897, 1899, 1900, and 1903," at his office at Colombo:

Such Special Officer, in pursuance of the powers vested in him by the said Ordinances, will declare by writing under his hand that the said lands, or such of them as to which no claim has been made, are the property of the Crown.

J. M. DAVIES,
Special Officer.

Description of the Lands referred to.

The following lots situated in the village of Maduragoda, in the Ihlawasideke korale of the Hiriyala hatpattu of the Kurunegala District, in the North-Western Province, as described in the annexed diagrams:—

I.—Preliminary plan 4,266.

Lot.	Name of Land.	Extent, A. R. P.
L 69	Theratiyamulahena	1 2 22

and bounded as follows: on the north by Kongollehenyaya (reservation for oya) claimed by Mrs. Obeysekera, Kongollahenyaya sold by the Crown; on the east and south by Kongollahenyaya sold by the Crown; on the west by Theratiyamulahena (reservation for oya) claimed by David Silva of Moratuwa.

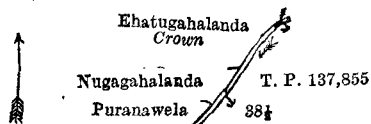
Description of the Lands referred to.

The following lots situated in the village of Lindawewa, in the Moragalla Kadawat tulana of the Wilachchiya korale of the Nuwaragam palata, in the North-Central Province, as described in the annexed diagrams:—

I.—Preliminary plan 697.

Lot.	Name of Land.	Extent, A. R. P.
38½	Stream	0 0 2

and bounded as follows: on the north by Ehatugahalanda belonging to the Crown; on the east and south by T. P. 137,855; on the west by Puranawela claimed by Ukkurala Vel-Vidane and others, Nugagahalanda (private).



Surveyor-General's Office,
Colombo, October 4, 1917.

Scale of 4 Chains to an Inch.

C. R. LUNDIE,
for Surveyor-General.

II.—Preliminary plan 697.

Lot.	Name of Land.	Extent, A. R. P.	Lot.	Name of Land.	Extent, A. R. P.
1	Mylagahalanda	260 2 28	12½	Mylagahalanda	84 2 32
2	Lindawewa-ara (stream)	1 1 19	14	Siyambalagahawatta	0 1 12
4	Mylagahalanda	23 0 18	18	Nugagahapitiya	0 2 22
5	Reservation for road	1 3 39	19	Nugagahalanda	2 1 33
6	Road	4 0 30	21	Wan-ela (stream)	0 1 5
8	Nugagahalanda	57 3 35	26	Paragawadaidama	0 0 29
8A	Palugahawatta	0 1 10	27	P. W. D. bungalow and premises	1 1 4
8½	Footpath	0 0 14	30	Footpath	0 0 12
8¾	Nugagahalanda	15 2 29	31	Nugagahalanda	46 2 1
9	Lindawewa (tank)	67 3 18	32	Wan-ela (stream)	1 0 32
10	Cart track	0 3 24	33	Reservation for road	0 2 34
11	Nugagahamukalana	63 2 25	40	Do.	2 1 20
11½	Do.	25 0 2	49	Nugagahalanda (reservation for road)	0 0 23
12	Nugagahalanda	14 0 23			
12A	Nugagahayaya (chena reservation)	120 0 6			797 3 19

and bounded as follows: on the north by the village limit of Weliyawa; on the east by the village limits of Weliyawa and of Dunudemuwewa; on the south by the village limits of Kumbukgahawewa and of Panankaniya; on the west by the village limits of Nekattegama, Timbiriwewa, and of Rukadawewa.

NOTE.—The following lots lying within the above-mentioned boundaries are excluded from this part of the notice, and their aggregate acreage of 76 acres 1 rood and 23 perches is not included in the acreage of 797 acres 3 roods and 19 perches given above:—

Preliminary plan 697.

Lot.	Name of Land.	Extent, A. R. P.	Lot.	Name of Land.	Extent, A. R. P.
7	Palugahawatta, T. P. 222,577	2 0 19	B 33B	Road reservation	0 0 9
28	Palliyawatta, T. P. 179,169	2 0 5	B 33C	Do.	0 0 10
A 1A	Akkarawela	0 0 13	B 33D	Do.	0 0 6
A 3	Helambagahawela, T. P. 262,287	4 2 1	B 34	Nugahalanda	0 0 17
A 4A	Akkarawela	0 0 28	B 35	Do.	0 0 21
A 9A	Do.	0 0 6	B 36	Do.	0 1 39
B 12½A	Ehetugahalanda	0 3 28	B 37	Puranawela	25 2 25
B 13	Millagaha-accara, T. P. 142,478	0 3 26	B 38	Nugahalanda	0 0 10
B 15	Siyambalagahawatta, Kohombagahawatta	1 0 25	B 33½	Stream	0 0 2
B 16	Ambagahapitiya	0 0 11	B 39	Nugahalanda	0 0 30
B 17	Do.	0 0 6	B 41	Do.	0 1 0
B 18A	Akkarawela	0 0 27	B 42	Do.	0 2 2
B 19A	Bund reservation	0 0 15	B 43	Do.	0 0 11
B 20	Palugahawela, T. Ps. 137,855, 153,329, 203,576, 209,011	5 0 9	B 44	Do.	0 0 25
B 20½	Kohombagahawatta, T. P. 209,011	0 0 6	B 45	Palugahawela	0 3 4
B 20¾	Accarawela	0 2 13	B 46	Palugaha-accarawela, T. Ps. 234,746 and 261,476	17 0 17
B 22	Wekandebima	0 0 17	B 47	Palugahawela	3 0 36
B 23	Gangoda	2 3 18	B 48	Nugahalanda	2 3 11
B 24	Millagahawatta	0 3 8	C 29	Siyambalagahawatta, T. P. 205,499	0 3 39
B 25	Accarawatta, T. P. 143,208	0 3 2	C 33E	Road reservation	0 0 4
B 31A	Puranakumbureismatta	1 0 10			76 1 23
B 33A	Akkarakumbura	0 0 12			

[For Diagram see page 96.]

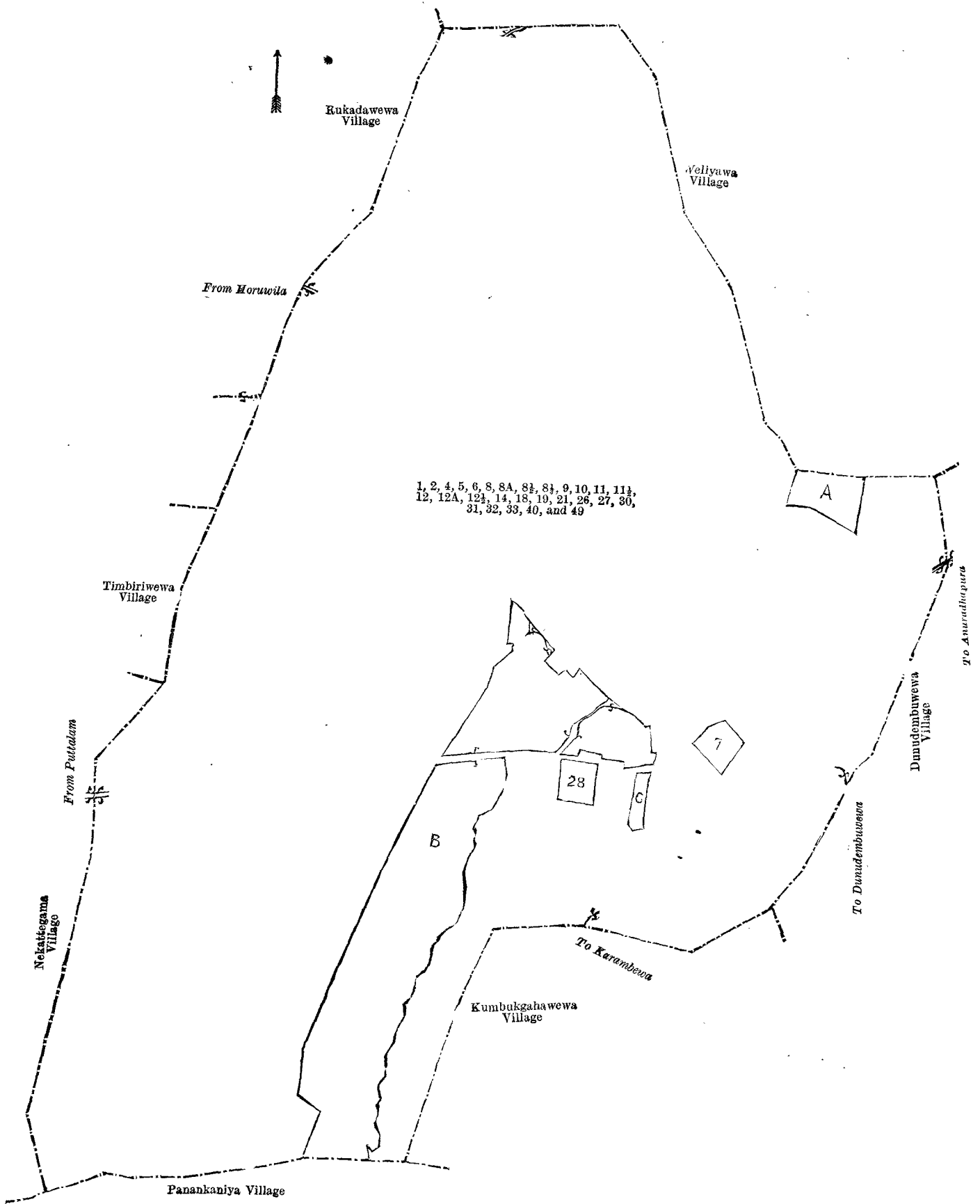
Kalutara Notice No. 6,755.

Notice under "The Waste Lands Ordinances of 1897, 1899, 1900, and 1903."

TAKE notice that unless within three months from January 25, 1918, the persons, if any, who claim any interest in the land hereinafter mentioned appear before the Assistant Government Agent of the Kalutara District, at his office at Kalutara, and make claim to the said land or to some interest therein:

Such Assistant Government Agent, in pursuance of the powers in him vested by "The Waste Lands Ordinances of 1897, 1899, 1900, and 1903," will declare by writing under his hand that the said land, to which no claim has been made, is the property of the Crown.

C. V. BRAYNE,
Assistant Government Agent.



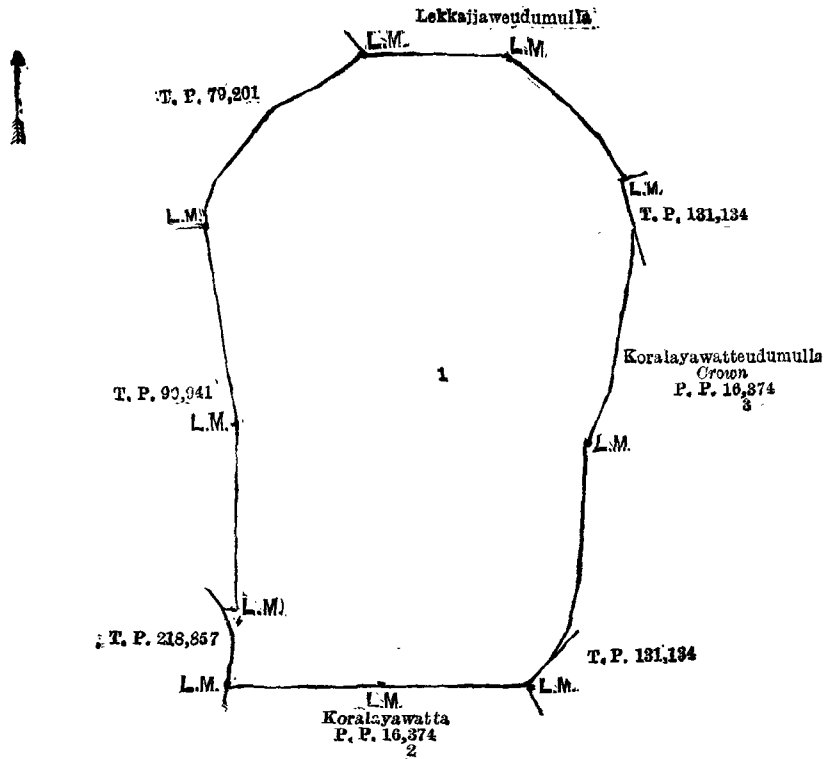
Description of the Land referred to.

The following lot situated in the village of Pannila, in Beruwalbadda of the Kalutara totamune of the Kalutara District, in the Western Province, as described in the annexed diagram :—

Preliminary plan 16,374.

Lot.	Name of Land.	Extent, A. R. P.
1	Koralayawatta	9 3 17

and bounded as follows : on the north by the land depicted in title plan No. 79,201 and Lekkajjaweudumulla claimed by M. L. H. Uduman and others ; on the east by the land depicted in title plan No. 131,134, Koralayawatteudumulla unclaimed by the Crown, and the land depicted in title plan No. 131,134 ; on the south by Koralayawatta claimed by Ganage Don Abaran Appu ; and on the west by the lands depicted in title plans Nos. 218,857, 99,941, and 79,201.



Surveyor-General's Office,
Colombo, August 23, 1917.

Scale of 4 Chains to an Inch.

G. K. THORNHILL,
for Surveyor-General.

Kandy Notice No. 6,756.

Notice under "The Waste Lands Ordinances of 1897, 1899, 1900, and 1903."

TAKE notice that unless within three months from January 25, 1918, the persons, if any, who claim any interest in the lands hereinafter mentioned or in any one or more of such lands appear before the Assistant Government Agent of the Kandy District of the Central Province, at his office in Kandy, and make claim in person or in writing to the said lands or any of them, or to some interest therein :

Such Assistant Government Agent, in pursuance of the powers in him vested by the said Ordinances, will declare by writing under his hand that the said lands, or such of them as to which no claim has been made, are the property of the Crown.

L. J. B. TURNER,
Assistant Government Agent.

Description of the Lands referred to.

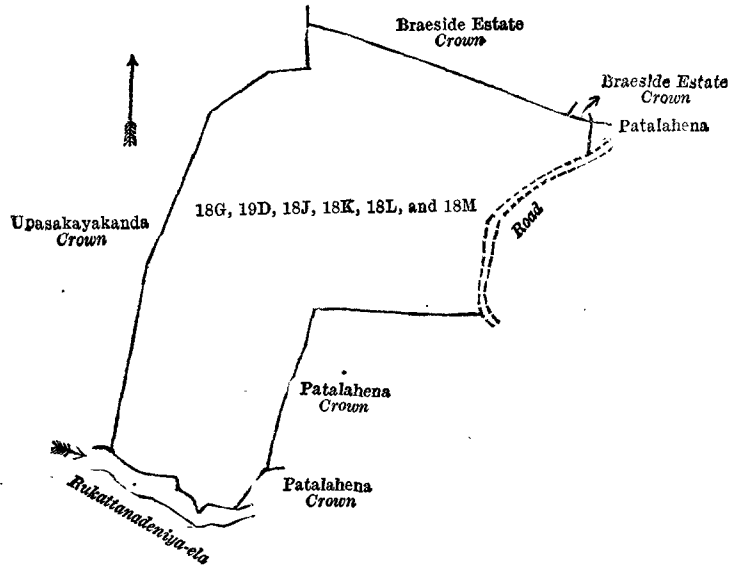
The following lots situated in the village of Tembiligala Pallegama, in the Ganga Ihala korale of the Uda palata division of the Kandy District, in the Central Province, as described in the annexed diagrams :—

I.—Block survey preliminary plan 10.

Lot.	Name of Land.	Extent, A. R. P.
18G ..	Patalahena (claimed by Punchi Ukku)	0 3 37
19D ..	Do. (do.)	0 0 19
18J ..	Do. (claimed by Henegedera Neketta alias Pincha)	1 0 3
18K ..	Do. (claimed by Udumullegedera Pina, Rankira Panikkiya)	0 2 24
18L ..	Do. (claimed by Udumullegedera Puna, Rankira Panikkiya)	0 3 24
18M ..	Do. (claimed by Yakdehigedera Ukkuwa)	1 1 31

5 0 18

and bounded as follows : on the north by Braeside estate (encroachment by Mr. George Christie) ; on the south by Rukkattanadeniye-ela and Crown land called Patalahena : on the east by land called Patalahena claimed by Kira Balitianna, road and Crown land called Patalahena : and on the west by Crown land called Upasakayakanda.



Surveyor-General's Office,
Colombo, November 6, 1916.

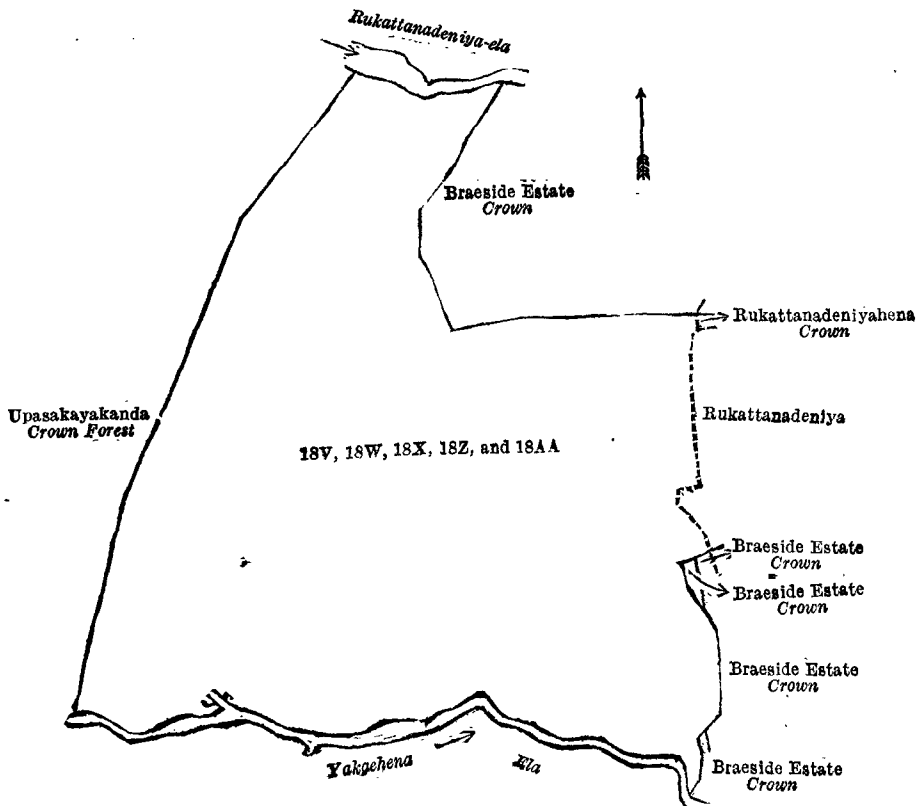
Scale of 4 Chains to an Inch.

G. K. THORNHILL,
for Surveyor-General.

II.—Block survey preliminary plan 10.

Lot.	Name of Land.	Extent, A. R. P.
18V	Honda-ambagahumulahena (claimed by Dingiri Ukku)	.. 2 0 0
18W	Yakgehena <i>alias</i> Bulatwattedeniyepatana (claimed by W. G. G. Abayasinghe of Gampola)	.. 5 0 12
18X	Rukattanadeniyehena, Crown chena jungle (claimed by Tembiligala estate)	.. 2 2 27
18Z	Yakgehena <i>alias</i> Rukattanadeniyehena, Crown chena jungle (claimed by Udumullegedera Pina and W. G. G. Abayasinghe)	.. 2 0 36
18AA	Rukattanadeniyehena (claimed by Udumullegedera Pina and W. G. G. Abayasinghe)	.. 0 0 12
		12 0 7

and bounded as follows : on the north by Rukattanadeniye-ela, Braeside estate (encroachment by Mr. George Christie); on the south by Yakgehene-ela ; on the east by Rukattanadeniyehena claimed by the Crown, Rukattanadeniya claimed by Dantuwa and others and Braeside estate (encroachment on Crown land); and on the west by Crown land called Upasakayakanda.



Surveyor-General's Office,
Colombo, November 23, 1917.

Scale of 4 Chains to an Inch.

C. R. LUNDIE,
for Surveyor-General.

III.—Block survey preliminary plan 10.

Lot.	Name of Land.	Extent, A. R. P.
18AE ..	Jungle (claimed by the Crown)	0 2 4

and bounded as follows: on the north by Yakgehena-ela; on the south and east by Tembiligala estate (encroachment on Crown land by Messrs. Christie and Heycock); and on the west by Crown land called Upasakayakanda.



Surveyor-General's Office,
Colombo, November 6, 1916.

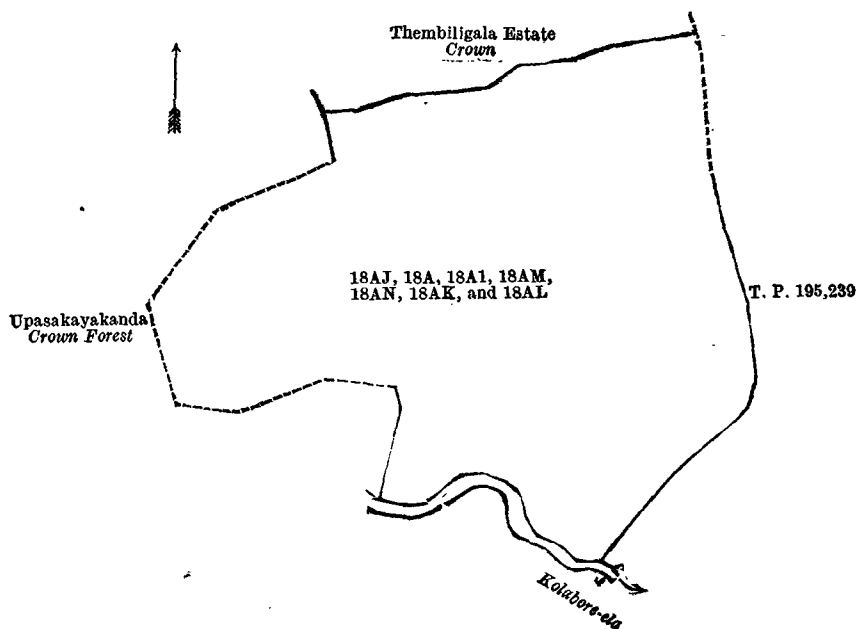
Scale of 4 Chains to an Inch.

G. K. THORNHILL,
for Surveyor-General.

IV.—Block survey preliminary plan 10.

Lot.	Name of Land.	Extent, A. R. P.
18AJ ..	Harankahawa (claimed by Kira Balitianna)	0 2 32
18A ..	Do. (claimed by the Crown)	1 3 8
18A1 ..	Do. (claimed by Kira Balitianna)	4 3 27
18AM ..	Do. (do.)	1 0 19
18AN ..	Do. (claimed by Kira Balitianna and W. G. G. Abayasinghe)	0 0 10
18AK ..	Road (encroachment by Tembiligala estate and Kira Balitianna)	0 0 4
18AL ..	Bare land (claimed by Kira Balitianna)	0 0 5
		8 2 25

and bounded as follows: on the north by Tembiligala estate (encroachment by Messrs. Christie and Heycock); on the south by Kolabore-ela; on the east by land described in title plan No. 195,239; and on the west by Crown land called Upasakayakanda.



Surveyor-General's Office,
Colombo, November 23, 1917.

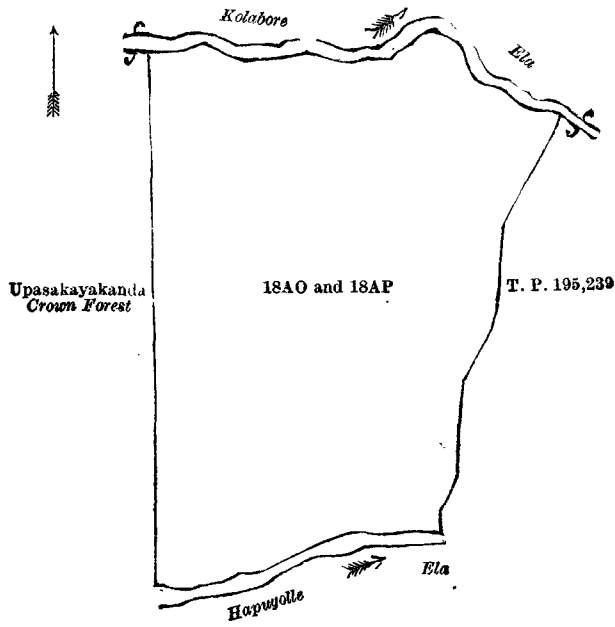
Scale of 4 Chains to an Inch.

C. R. LUNDIE,
for Surveyor-General.

V.—Block survey preliminary plan 10.

Lot.	Name of Land.	Extent, A. R. P.
18AO ..	Hapugollehena (claimed by James Fernando and W. G. G. Abayasinghe)	0 2 21
18AP ..	Do. (do.)	6 2 39
		7 1 20

and bounded as follows: on the north by Kolabore-ela; on the south by Hapugolle-ela; on the east by land described in title plan No. 195,239; and on the west by Crown land called Upasakayakanda.



Surveyor-General's Office,
Colombo, November 6, 1916.

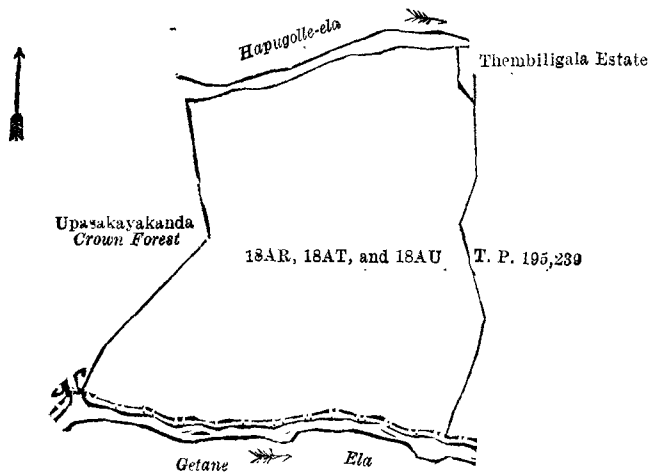
Scale of 4 Chains to an Inch.

G. K. THORNHILL,
for Surveyor-General.

VI.—Block survey preliminary plan 10.

Lot.	Name of Land.	Extent, A. B. P.
18AR ..	Butawahena (claimed by D. D. Nanayakkara) ..	1 3 26
18AT ..	Nugemulahena (claimed by Galgodapitiye Mudiyansele Mudalihamy) ..	2 2 34
18AU ..	Do. (claimed by Welegedera Mudalihamy) ..	0 0 17
		4 2 37

and bounded as follows : on the north by Hapugolle-ela ; on the south by Getane-ela ; on the east by land claimed by Tembiligala estate and the Crown and by land described in title plan No. 195,239 ; and on the west by Crown land called Upasakayakanda.



Surveyor-General's Office,
Colombo, November 6, 1916.

Scale of 4 Chains to an Inch.

G. K. THORNHILL,
for Surveyor-General.

FINAL ORDERS.

Hambantota S. O. No. 1,401.

Order under Section 2 of "The Waste Lands Ordinances of 1897, 1899, 1900, and 1903," declaring Lands to be Crown Property.

In the matter of the lands commonly called or known as Ritigahahena (reservation for path) and Kosattaruppe (reservation for path), situate in the village of Uda Wawwa, in the West Giruwa pattu of the Hambantota District, in the Southern Province, and of "The Waste Lands Ordinances of 1897, 1899, 1900, and 1903."

THE notice required by section 1 of "The Waste Lands Ordinances of 1897, 1899, 1900, and 1903," having been duly published in manner prescribed by that section in respect of the above-named lands (*vide* Notice No. 5,444), and no claim having been made to the said lands or to any interest therein within the period of three months from the date specified in the said notice, I, Howard Orme Fox, Special Officer appointed under section 28 of the said Ordinances, under and by virtue of the powers vested in me in that behalf by section 2 of the said Ordinances, do hereby on this 7th day of December, 1917, order and declare that the said lands, as more fully described herein below, situate in the village of Uda Wawwa, in the West Giruwa pattu of the Hambantota District, in the Southern Province, and shown as lots 3J, 8E, and 8F in preliminary plan 266 and in the annexed diagrams, and containing in extent 35 perches, are the property of the Crown.


Description of the Lands referred to.

The following lots situated in the village of Uda Wawwa, in the West Giruwa pattu of the Hambantota District, in the Southern Province, as described in the annexed diagrams:—

I.—Preliminary plan 266.

Lot.	Name of Land.	Extent, A. R. P.
3J ..	Ritigahahena (reservation for path) ..	0 0 13

and bounded as follows: on the north by a path; on the east by a path; on the south by Ritigahahena sold by the Crown; on the west by Ritigahawatta claimed by Matarage Babappu and others.



Surveyor-General's Office,
Colombo, September 9, 1914.

Scale of 8 Chains to an Inch.

G. K. THORNHILL,
for Acting Surveyor-General.

II.—Preliminary plan 266.

Lot.	Name of Land.	Extent, A. R. P.
8E ..	Kosattaruppe (reservation for path) ..	0 0 11
8F ..	Do. (do.) ..	0 0 11
		0 0 22

and bounded as follows: on the north by Ihala-aramba claimed by Bediwattage Allisa; on the east by Mukuluwamaigahawatta claimed by Bediwattage Allisa, Mukuluwamaigahawatta sold by the Crown (T. P. 296,194); on the south by Kosattaruppe claimed by Julius Benedict Ratnayaka; on the west by Kirindegewatta claimed by Don Andreas Weerasekera, Kirindegewatta sold by the Crown (T. P. 295,840).



Surveyor-General's Office,
Colombo, September 9, 1914.

Scale of 8 Chains to an Inch.

G. K. THORNHILL,
for Acting Surveyor-General.

H. O. Fox,
Special Officer.
December 7, 1917.

Hambantota S. O. No. 1,402.

Order under Section 2 of "The Waste Lands Ordinances of 1897, 1899, 1900, and 1903," declaring Lands to be Crown Property.

In the matter of the lands commonly called or known as Ketakalagahawatta *alias* Medawatta, Ketakalagahawatta, &c., situate in the village of Ulahitiyawa, in Giruwa pattu east of the Hambantota District, in the Southern Province, and of "The Waste Lands Ordinances of 1897, 1899, 1900, and 1903."

THE notice required by section 1 of "The Waste Lands Ordinances of 1897, 1899, 1900, and 1903," having been duly published in manner prescribed by that section in respect of the above-named lands (*vide* Notice No. 6,494), and no claim having been made to the said lands or to any interest therein within the period of three months from the date specified in the said notice, I, Howard Orme Fox, Special Officer appointed under section 28 of the said Ordinances, under and by virtue of the powers vested in me in that behalf by section 2 of the said Ordinances, do hereby on this 3rd day of December, 1917, order and declare that the said lands, as more fully described herein below, situate in the village of Ulahitiyawa, in the Giruwa pattu east of the Hambantota District, in the Southern Province, and shown as lots 64, 66, 68, and 68B in preliminary plan 390 and in the annexed diagrams, and containing in extent 3 acres, are the property of the Crown.

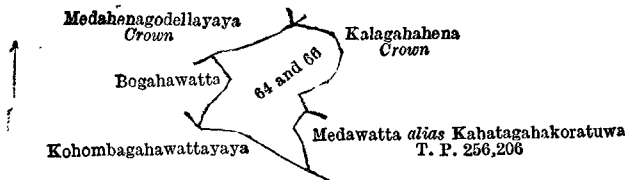
Description of the Lands referred to.

The following lots situated in the village of Ulahitiyawa, in the Giruwa pattu east of the Hambantota District, in the Southern Province, as described in the annexed diagrams :—

I.—Preliminary plan 390.

Lot.	Name of Land.	Extent, A. R. P.
64	.. Ketakalagahawatta <i>alias</i> Medawatta	0 1 38
66	.. Ketakalagahawatta	1 1 27
		1 3 25

and bounded as follows : on the north by Medahenagodellayaya declared to be the property of the Crown under the Waste Lands Ordinances, Kalagahahena declared to be the property of the Crown under the Waste Lands Ordinances ; on the east by Kalagahahena declared to be the property of the Crown under the Waste Lands Ordinances, Medawatta *alias* Kahatagahakoratuwa sold by the Crown (T. P. 256,206) ; on the south by Kohombagahawattuyaya (private) ; on the west by Bogahawatta (private).



Surveyor-General's Office,
Colombo, May 19, 1917.

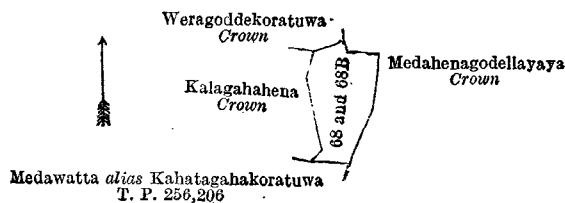
Scale of 8 Chains to an Inch.

A. H. G. DAWSON,
for Surveyor-General.

II.—Preliminary plan 390.

Lot.	Name of Land.	Extent, A. R. P.
68	.. Kosgahalabellakoratuwa	0 3 25
68B	.. Werawattebedda	0 0 30
		1 0 15

and bounded as follows : on the north by Weragoddekoratuwa declared to be the property of the Crown under the Waste Lands Ordinances, Medahenagodellayaya declared to be the property of the Crown under the Waste Lands Ordinances ; on the east by Medahenagodellayaya declared to be the property of the Crown under the Waste Lands Ordinances ; on the south by Medawatta *alias* Kahatagahakoratuwa sold by the Crown (T. P. 256,206) ; on the west by Kalagahahena declared to be the property of the Crown under the Waste Lands Ordinances.



Surveyor-General's Office,
Colombo, May 19, 1917.

Scale of 8 Chains to an Inch.

A. H. G. DAWSON,
for Surveyor-General.

H. O. Fox,
Special Officer.

December 3, 1917.

Hambantota S. O. No. 1,403.

Order under Section 2 of "The Waste Lands Ordinances of 1897, 1899, 1900, and 1903," declaring Lands to be Crown Property.

In the matter of the lands commonly called or known as Kahawinnewetiyehena (reservation for road), Beligalgodella, Karagahahena (reservation for road), and Julehena (reservation for road), situate in the village of Pallattara, in the West Giruwa pattu of the Hambantota District, in the Southern Province, and of "The Waste Lands Ordinances of 1897, 1899, 1900, and 1903."

THE notice required by section 1 of "The Waste Lands Ordinances of 1897, 1899, 1900, and 1903," having been duly published in manner prescribed by that section in respect of the above-named lands (*vide* Notice No. 6,425), and no claim having been made to the said lands or to any interest therein within the period of three months from the date specified in the said notice, I, Howard Orme Fox, Special Officer appointed under section 28 of the said Ordinances, under and by virtue of the powers vested in me in that behalf by section 2 of the said Ordinances, do hereby on this 12th day of December, 1917, order and declare that the said lands, as more fully described herein below, situate in the village of Pallattara, in the West Giruwa pattu of the Hambantota District, in the Southern Province, and shown as lots 288A, 289B, 390A, 419A, 139A, and 139A1 in preliminary plan 263, and in the annexed diagrams, and containing in extent 2 roods and 38 perches, are the property of the Crown.

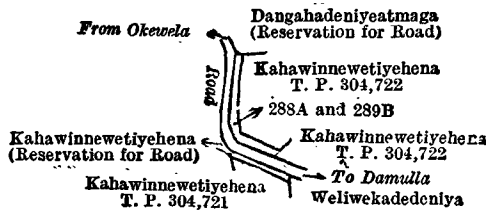
Description of the Lands referred to.

The following lots situated in the village of Pallattara, in the West Giruwa pattu of the Hambantota District, in the Southern Province, as described in the annexed diagrams :—

I.—Preliminary plan 263.

Lot.	Name of Land.	Extent, A. R. P.
288A	.. Kahawinnewetiyehena (reservation for road)	0 0 9
289B	.. Do. (do.)	0 0 26
		0 0 35

and bounded as follows : on the north by Dangahadeniyeatmaga (reservation for road) claimed by W. K. Don Siyadoris and another ; on the east by Kahawinnewetiyeheha sold by the Crown (T. P. 304,722), the road from Okewela to Damulla, Weliwekadedeniya claimed by Lokuhetti Mudalige Kaluappuhamy ; on the south by Kahawinnewetigehena sold by the Crown (T. P. 304,721) ; on the west by Kahawinnewetiyeheha (reservation for road) claimed by Kalatunga Mudalige Don Juwanis and the road from Okewela to Damulla.



Surveyor-General's Office,
Colombo, March 9, 1917.

Scale of 8 Chains to an Inch.

A. H. G. DAWSON,
for Surveyor-General.

II.—Preliminary plan 263.

Lot.	Name of Land.	Extent, A. B. P.
390A	Beligalgodella	0 0 38

and bounded as follows : on the north by Konegahahena claimed by W. K. Don Davith, Beligalgodella belonging to the Crown ; on the east by Beligalgodella belonging to the Crown ; on the south by the village limit of Pahala Beligalla ; on the west by Konegahahena claimed by W. K. Don Davith.



Surveyor-General's Office,
Colombo, March 9, 1917.

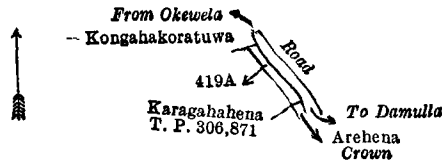
Scale of 8 Chains to an Inch.

A. H. G. DAWSON,
for Surveyor-General.

III.—Preliminary plan 263.

Lot.	Name of Land.	Extent, A. B. P.
419A	Karagahahena (reservation for road)	0 0 14

and bounded as follows : on the north by the road from Okewela to Damulla ; on the east by the road from Okewela to Damulla ; on the south by the road from Okewela to Damulla, Arehena declared to be the property of the Crown under the Waste Lands Ordinances ; on the west by Karagahahena sold by the Crown (T. P. 306,871), Kongahakoratuwa claimed by W. Don Dines and others.



Surveyor-General's Office,
Colombo, March 9, 1917.

Scale of 8 Chains to an Inch.

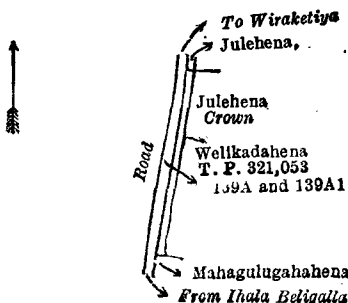
A. H. G. DAWSON,
for Surveyor-General.

IV.—Preliminary plan 263.

Lot.	Name of Land.	Extent, A. B. P.
139A	Julehena (reservation for road)	0 0 21
139A1	Do. (do.)	0 0 10

0 0 31

and bounded as follows : on the north by Julehena leased from the Crown ; on the east by Julehena belonging to the Crown, Welikadahena sold by the Crown (T. P. 321,053) ; on the south by Mahagulugahahena claimed by E. Don Cornelis and others ; on the west by the road from Ihala Beligalla to Wiraketiya.



Surveyor-General's Office,
Colombo, March 9, 1917.

Scale of 8 Chains to an Inch.

A. H. G. DAWSON,
for Surveyor-General.

H. O. FOX,
Special Officer.

December 12, 1917.

Hambantota S. O. No 1,404.

Order under Section 2 of "The Waste Lands Ordinances of 1897, 1899, 1900, and 1903,"
declaring Lands to be Crown Property.

In the matter of the lands commonly called or known as Mailagahakoratuwa or Katupilalanda, Katupilagodawela or Katugahakoratuwa, &c., situate in the village of Pattiyaapola, in the West Giruwa pattu of the Hambantota District, in the Southern Province, and of "The Waste Lands Ordinances of 1897, 1899, 1900, and 1903."

THE notice required by section 1 of "The Waste Lands Ordinances of 1897, 1899, 1900, and 1903," having been duly published in manner prescribed by that section in respect of the above-named lands (*vide* Notice No. 6,495), and no claim having been made to the said lands or to any interest therein within the period of three months from the date specified in the said notice, I, Howard Orme Fox, Special Officer appointed under section 28 of the above Ordinances, under and by virtue of the powers vested in me in that behalf by section 2 of the said Ordinances, do hereby on this 3rd day of December, 1917, order and declare that the said lands, as more fully described herein below, situate in the village of Pattiyaapola, in the West Giruwa pattu of the Hambantota District, in the Southern Province, and shown as lots 189, 190, 193E, 204, 205A, 205B, 238A, and 240A2 in preliminary plan 259 and in the annexed diagrams, and containing in extent 5 acres and 7.875 perches, are the property of the Crown.

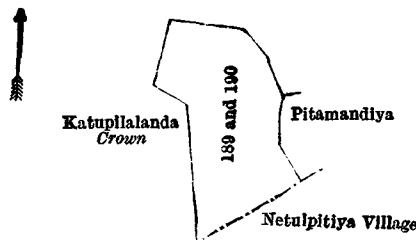
Description of the Lands referred to.

The following lots situated in the village of Pattiyaapola, in the West Giruwa pattu of the Hambantota District, in the Southern Province, as described in the annexed diagrams :—

I.—Preliminary plan 259.

Lot.	Name of Land.	Extent, A. R. P.
189	Mailagahakoratuwa or Katupilalanda	1 1 32
190	Katupilagodawela or Katugahakoratuwa	1 3 11
		3 1 3

and bounded as follows : on the north by Katupilalanda belonging to the Crown ; on the east by Katupilalanda belonging to the Crown, Pitamandiya claimed by Don Nichola Abeygoonawardena and others ; on the south by the village limit of Netulpitiya ; on the west by Katupilalanda belonging to the Crown.



Surveyor-General's Office,
Colombo, March 2, 1917.

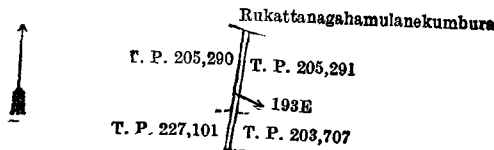
Scale of 8 Chains to an Inch.

A. H. G. DAWSON,
for Surveyor-General.

II.—Preliminary plan 259.

Lot.	Name of Land.	Extent, A. R. P.
193E	Dewata (road)	0 0 9

and bounded as follows : on the north by Rukattanagahamulanekumbura claimed by the trustees of Pattiyaapola temple ; on the east by T. Ps. 205,291, 203,707 ; on the south and west by T. Ps. 227,101, 205,290.



Surveyor-General's Office,
Colombo, March 2, 1917.


Scale of 8 Chains to an Inch.

A. H. G. DAWSON,
for Surveyor-General.

III.—Preliminary plan 259.

Lot.	Name of Land.	Extent, A. R. P.
204	Landewewa (tank and bund)	0 2 36
205A	Landewewa (tank)	0 0 17.75
		0 3 13.75

and bounded as follows : on the north by T. Ps. 205,319, 205,293 ; on the east by Egodahamulana claimed by the trustees of Pattiyaapola pansala, Galguliyaahawatta claimed by Kalu Bandanage Miguel ; on the south by Landewewagawawatta claimed by Weerappullagamage Bilinda ; on the west by Kadurugahawatta claimed by Siyakkarage Samira.



Surveyor-General's Office,
Colombo, March 2, 1917.

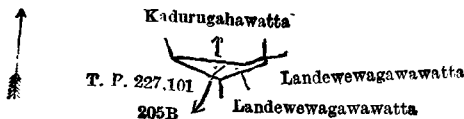
Scale of 8 Chains to an Inch.

A. H. G. DAWSON,
for Surveyor-General.

IV.—Preliminary plan 259.

Lot.	Name of Land.	Extent, A. R. P.
205B ..	Landewewayaya ..	0 0 25.125

and bounded as follows : on the north by Kadurugahawatta claimed by Siyakkarage Samira ; on the east by Landewewagawawatta claimed by Weerapullagamage Bilinda ; on the south by Landewewagawawatta claimed by Weerapullagamage Bilinda ; on the west by T. P. 227,101.



Surveyor-General's Office,
Colombo, March 2, 1917.

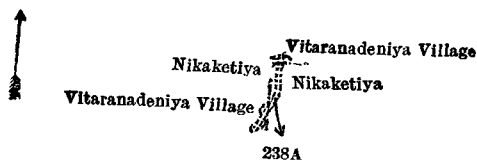
Scale of 8 Chains to an Inch.

A. H. G. DAWSON,
for Surveyor-General.

V.—Preliminary plan 259.

Lot.	Name of Land.	Extent, A. R. P.
238A ..	Gansabhawa road ..	0 0 4

and bounded as follows : on the north by the village limit of Vitaranadeniya ; on the east by Nikaketiya claimed by Don Andiris Wickremesinghe and others ; on the south by Nikaketiya claimed by Don Andiris Wickremesinghe and others ; on the west by the village limit of Vitaranadeniya, Nikaketiya claimed by Don Andiris Wickramasinghe and others.



Surveyor-General's Office,
Colombo, March 2, 1917.

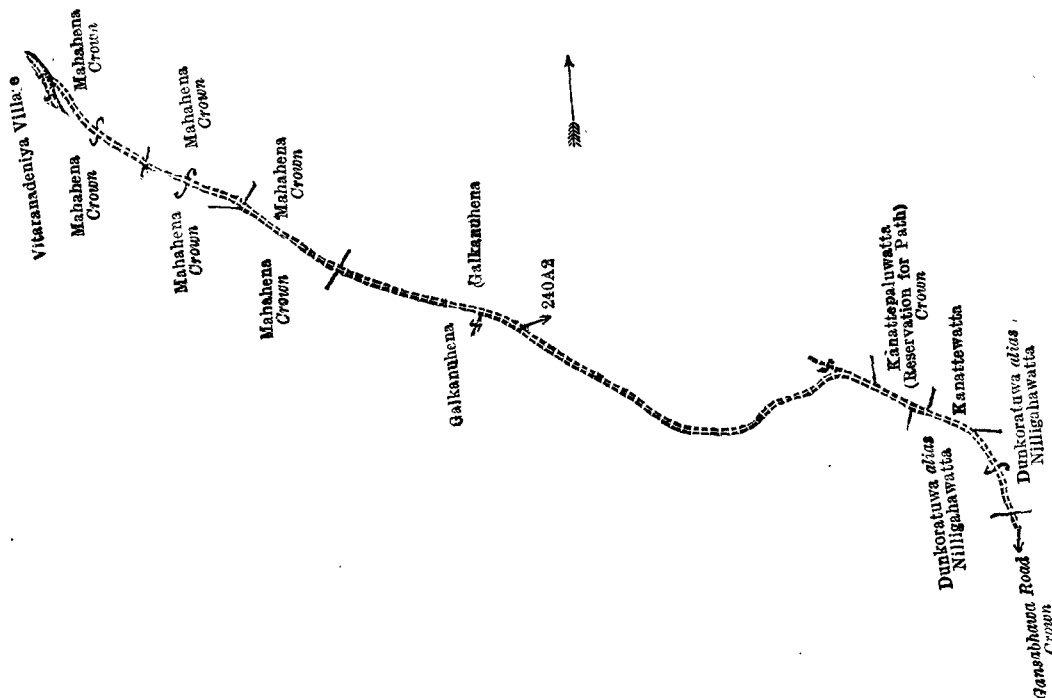
Scale of 8 Chains to an Inch.

A. H. G. DAWSON,
for Surveyor-General.

VI.—Preliminary plan 259.

Lot.	Name of Land.	Extent, A. R. P.
240A2 ..	Gansabhawa road ..	0 2 33

and bounded as follows : on the north by Mahahena belonging to the Crown, Galkanuhena claimed by the trustees of the Pattiyapola pansala ; on the east by Kanattepaluwatta (reservation for path) belonging to the Crown, Kanattawatta claimed by Kalubadanage Cara, Dunkoratuwa *alias* Nilligahawatta claimed by Sadiris Asarappuli Vedarala and others ; on the south by Gansabhawa road belonging to the Crown, Dunkoratuwa *alias* Nilligahawatta claimed by Sadiris Asarappuli Vedarala, Galkanuhena claimed by the trustees of the Pattiyapola pansala, Mahahena belonging to the Crown ; on the west by Mahahena belonging to the Crown, the village limit of Vitaranadeniya.



Surveyor-General's Office,
Colombo, March 2, 1917.

Scale of 8 Chains to an Inch.

A. H. G. DAWSON,
for Surveyor-General.

H. O. Fox,
Special Officer.

December 3, 1917.

Mannar S. O. No. 7.

**Order under Section 2 of "The Waste Lands Ordinances of 1897, 1899, 1900, and 1903,"
declaring Lands to be Crown Property.**

In the matter of the lands commonly called or known as Fort and buildings and grain shed and landing stage, situate in the Fort division of Mannar town of Mannar East, Mannar island, in Mannar District, in the Northern Province, and of "The Waste Lands Ordinances of 1897, 1899, 1900, and 1903."

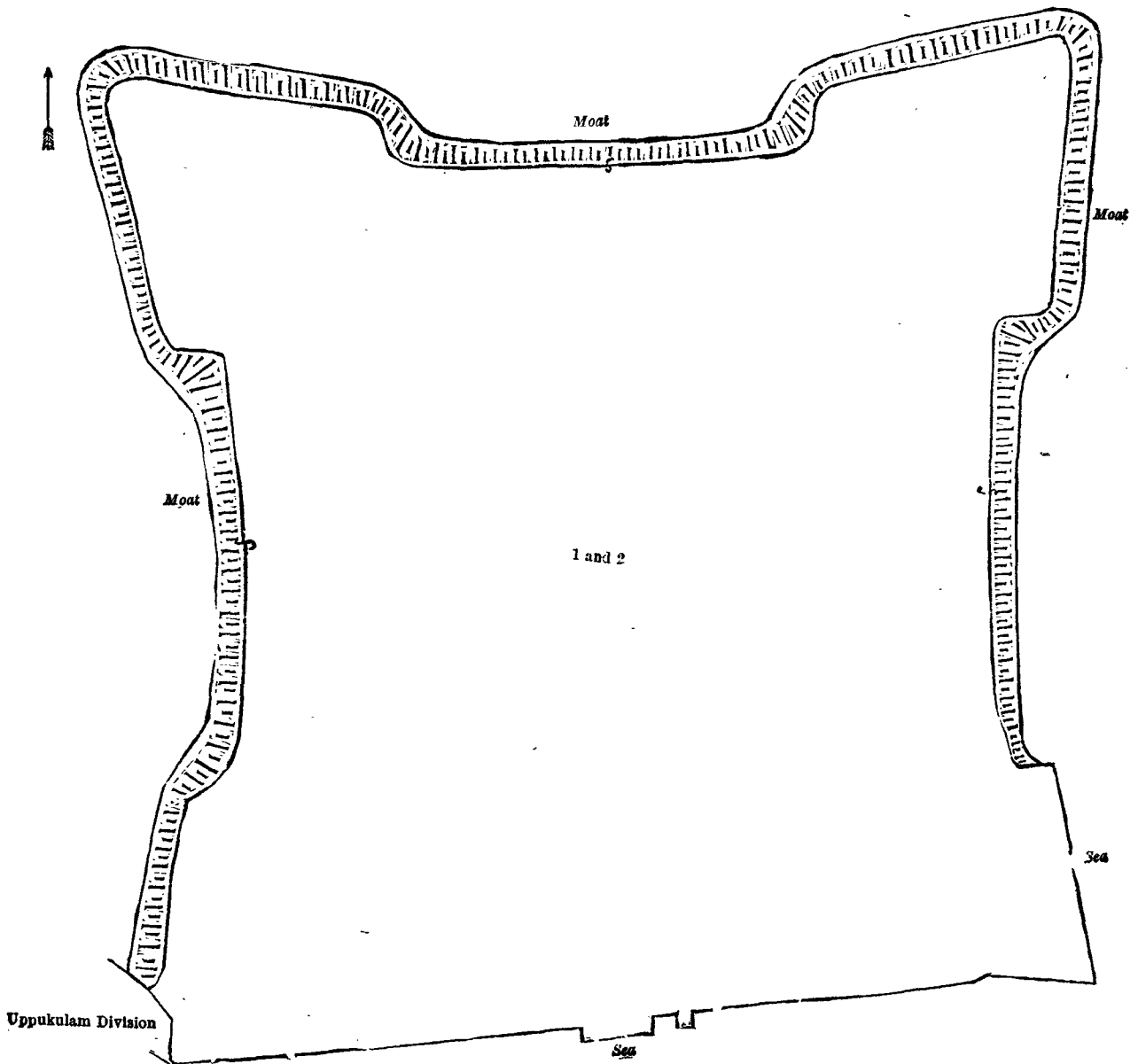
THE notice required by section 1 of "The Waste Lands Ordinances of 1897, 1899, 1900, and 1903," having been duly published in manner prescribed by that section in respect of the above-named lands (*vide* Notice No. 6,503), and no claim having been made to the said lands or to any interest therein within the period of three months from the date specified in the said notice, I, John Murray Davies, Special Officer appointed under section 28 of the above Ordinances, under and by virtue of the powers vested in me in that behalf by section 2 of the said Ordinances, do hereby on this 30th day of November, 1917, order and declare that the said lands, as more fully described herein below, situate in the Fort division of the Mannar town of Mannar East, in Mannar island, in the Mannar District, in the Northern Province, and shown as lots 1 and 2 in plan of Fort division, Mannar town survey, and in the annexed diagram, and containing in extent 2 acres 3 roods and 20·50 perches, are the property of the Crown.

Description of the Lands referred to.

The following lots situated in the Fort division of Mannar town of Mannar East, Mannar island, in Mannar District of Northern Province, as described in the annexed diagram:—

Plan of Fort division, Mannar town survey.				Extent, A. R. P.
Lot.	Name of Land.			
1	Fort and buildings	2 2 22·50
2	Grain shed and landing stage	0 0 38
				2 3 20·50

and bounded as follows: on the north by the moat; on the east by the moat, the sea; on the south by the sea; on the west by the Uppukulam division, the moat.



Surveyor-General's Office,
Colombo, June 21, 1917.

Scale of 1 Chain to an Inch.

November 30, 1917.

J. M. DAVIES,
Special Officer.

A. H. G. DAWSON,
for Surveyor-General.

Mannar S. O. No. 8.

Order under Section 2 of "The Waste Lands Ordinances of 1897, 1899, 1900, and 1903,"
declaring Lands to be Crown Property.

In the matter of the lands commonly called or known as Muthaveli (esplanade), Vattakulam (tank and bund), &c., situate in the Esplanade division of Mannar town of Mannar East, in Mannar island of the Mannar District, in the Northern Province, and of "The Waste Lands Ordinances of 1897, 1899, 1900, and 1903."

THE notice required by section 1 of "The Waste Lands Ordinances of 1897, 1899, 1900, and 1903," having been duly published in manner prescribed in that section in respect of the above-named lands (*vide* Notice No. 6,504), and no claim having been made to the said lands or to any interest therein within the period of three months from the date specified in the said notice, I, John Murray Davies, Special Officer appointed under section 28 of the above Ordinances, under and by virtue of the powers vested in me in that behalf by section 2 of the said Ordinances, do hereby on this 30th day of November, 1917, order and declare that the said lands, as more fully described herein below, situate in the Esplanade division of Mannar town of Mannar East, in Mannar island of the Mannar District, in the Northern Province, and shown as lots 1, 2, 3, 4, 5, 6, 7, 8, 9, and 1B in plan of Esplanade division, Mannar town survey, and in the annexed diagrams, and containing in extent 30 acres 1 rood and 12·54 perches, are the property of the Crown.

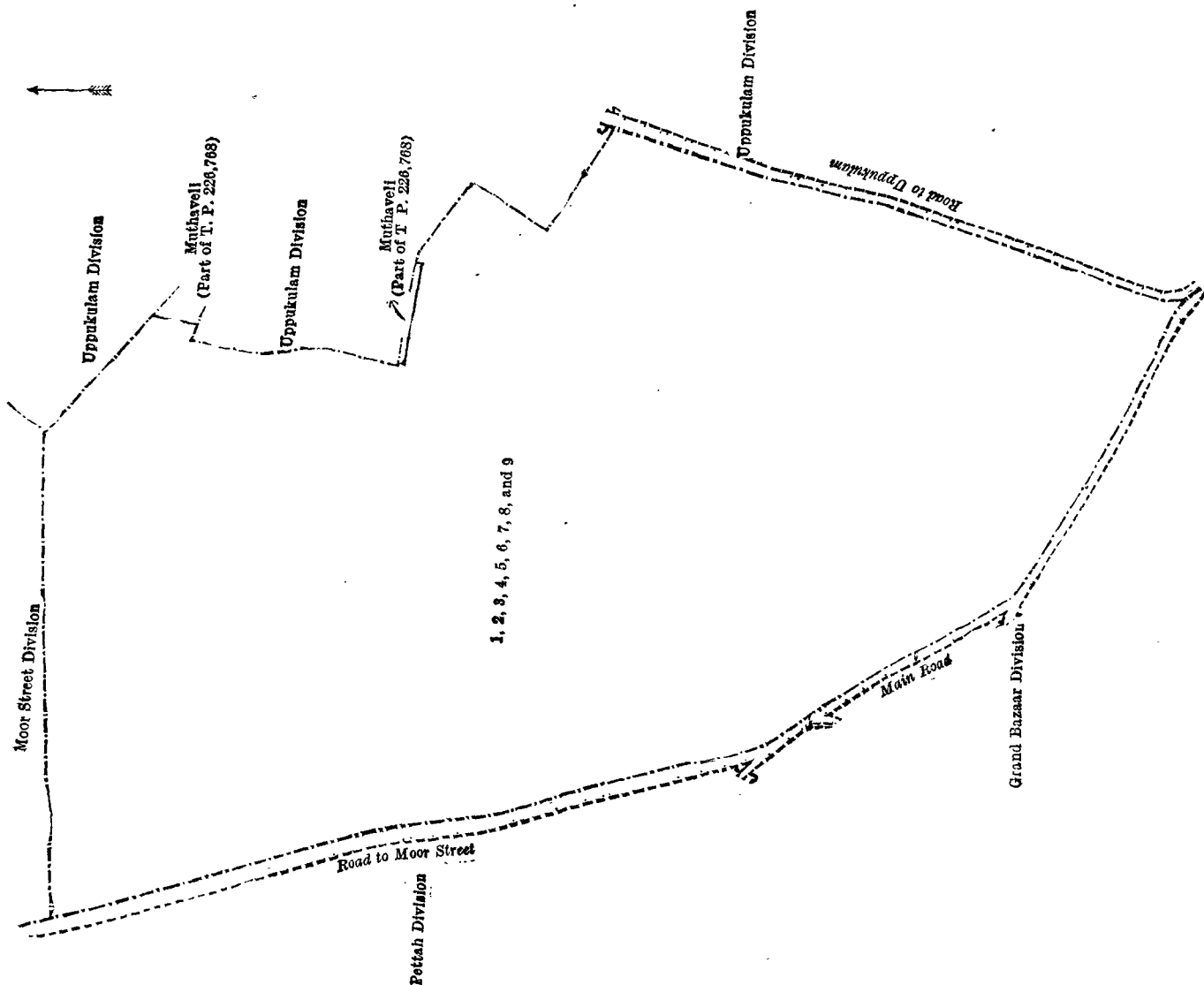
Description of the Lands referred to.

The following lots situated in Esplanade division of Mannar town of Mannar East, in Mannar island of Mannar District, in the Northern Province, as described in the annexed diagrams:—

I.—Plan of Esplanade division, Mannar town survey.

Lot.	Name of Land.	Extent, A. R. P.	Lot.	Name of Land.	Extent, A. R. P.
1 ..	Muthaveli (esplanade)	.. 25 1 11·94	7 ..	Muthaveli (part of esplanade)	.. 0 0 5·02
2 ..	Vattakulam (tank and bund)	.. 1 2 22·87	8 ..	Drain reservation 0 0 1·96
3 ..	Thuraikulam (tank)	.. 0 3 22·96	9 ..	Muthaveli (part of esplanade)	.. 2 1 0·18
4 ..	Road to Pallimunai	.. 0 0 25·75			
5 ..	Road reservation 0 0 0·87			30 1 12·17
6 ..	Drain reservation 0 0 0·62			


and bounded as follows: on the north by the Moor street division, Muthaveli claimed by Ana Sana Ana M. Assena Marikkar (part of T. P. 226,768), the Uppukulam division, Muthaveli claimed by Ana Sana Ana M. Assena Marikkar (part of T. P. 226,768), the Uppukulam division (road to Uppukulam); on the south by the Grand Bazaar division (the main road); on the west by Grand Bazaar division (the main road), the Pettah division (the road to Moor street).



II.—Plan of Esplanade division, Mannar town survey;

Lot.	Name of Land.	Extent, A. R. P.
1B ..	Muthaveli (esplanade)	0 0 0·37

and bounded as follows : on the north, east, and south by the Uppukulam division ; on the west by Muthaveli claimed by Ana Sana Ana M. Assena Marikkar (part of T. P. 226,768).



Surveyor-General's Office,
Colombo, June 15, 1916.

Scale of 1 Chain to an Inch.

A. H. G. DAWSON,
for Surveyor-General.

November 30, 1917.

J. M. DAVIES,
Special Officer.

Kurunegala S. O. No. 1,926.

Order under Section 2 of "The Waste Lands Ordinances of 1897, 1899, 1900, and 1903," declaring Lands to be Crown Property.

In the matter of the lands commonly called or known as Murungadeniyakandahena and Pinhena, situate in the village of Nugawela, in the Udukaha korale east of the Dambadeni hatpattu of the Kurunegala District, in the North-Western Province, and of "The Waste Lands Ordinances of 1897, 1899, 1900, and 1903."

THE notice required by section 1 of "The Waste Lands Ordinances of 1897, 1899, 1900, and 1903," having been duly published in manner prescribed by that section in respect of the above-named lands (*vide* Notice No. 6,472), and no claim having been made to the said lands or to any interest therein within the period of three months from the date specified in the said notice, I, Norman Albert Hampton, Special Officer appointed under section 28 of the said Ordinances, under and by virtue of the powers vested in me in that behalf by section 2 of the said Ordinances, do hereby on his 28th day of November, 1917, order and declare that the said lands, as more fully described herein below, situate in the village of Nugawela, in the Udukaha korale east of the Dambadeni hatpattu of the Kurunegala District, in the North-Western Province, and shown as lots 98D and 140D in preliminary plan 457 and in the annexed diagrams, and containing in extent 2 acres 2 roods and 34 perches, are the property of the Crown.

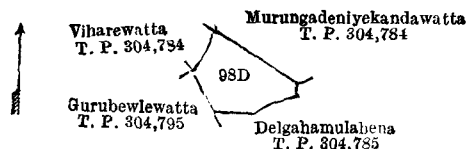
Description of the Lands referred to.

The following lots situated in the village of Nugawela, in Udukaha korale east of the Dambadeni hatpattu of the Kurunegala District, in the North-Western Province, as described in the annexed diagrams :—

I.—Preliminary plan 457.

Lot.	Name of Land.	Extent, A. R. P.
98D ..	Murungadeniyakandahena	0 3 33

and bounded as follows : on the north by Murungadeniyakandawatta sold by the Crown (T. P. 304,784) ; on the east by Murungadeniyekandawatta sold by the Crown (T. P. 304,784), Delgahamulahena sold by the Crown (T. P. 304,785) ; on the south by Delgahamulahena sold by the Crown (T. P. 304,785) ; on the west by Gurubewlewatta sold by the Crown (T. P. 304,795), Viharewatta sold by the Crown (T. P. 304,784).



Surveyor-General's Office,
Colombo, April 19, 1917.

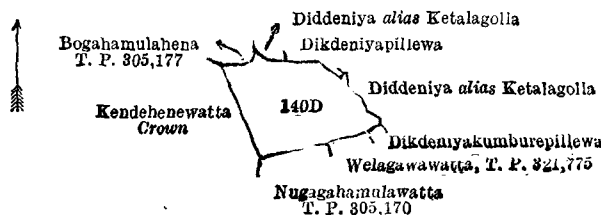
Scale of 8 Chains to an Inch.

A. H. G. DAWSON,
for Surveyor-General.

II.—Preliminary plan 457.

Lot.	Name of Land.	Extent, A. R. P.
140D ..	Pinhena	1 3 1

and bounded as follows : on the north by Bogahamulahena sold by the Crown (T. P. 305,177), Diddeniya *alias* Katalagolla claimed by Gamaralalage Mutu Menika and others, Dikdeniyapillewa claimed by Gamaralalage Dingiri Menika and others ; on the east by Diddeniya *alias* Ketolagolla claimed by Gamaralalage Mutumenika and others ; on the south by Dikdeniyakumburepillewa claimed by Imiyahamilage Appuhamy and others, Welagawawatta sold by the Crown (T. P. 321,775), Nugaghamulawatta sold by the Crown (T. P. 305,170) ; on the west by Kendahenewatta belonging to the Crown.



Surveyor-General's Office,
Colombo, April 19, 1917.

Scale of 8 Chains to an Inch.

A. H. G. DAWSON,
for Surveyor-General.

November 28, 1917.

N. A. HAMPTON,
Special Officer.

Kurunegala S. O. No. 1,927.

Order under Section 4, Sub-section (1), of "The Waste Lands Ordinances of 1897, 1899, 1900, and 1903."

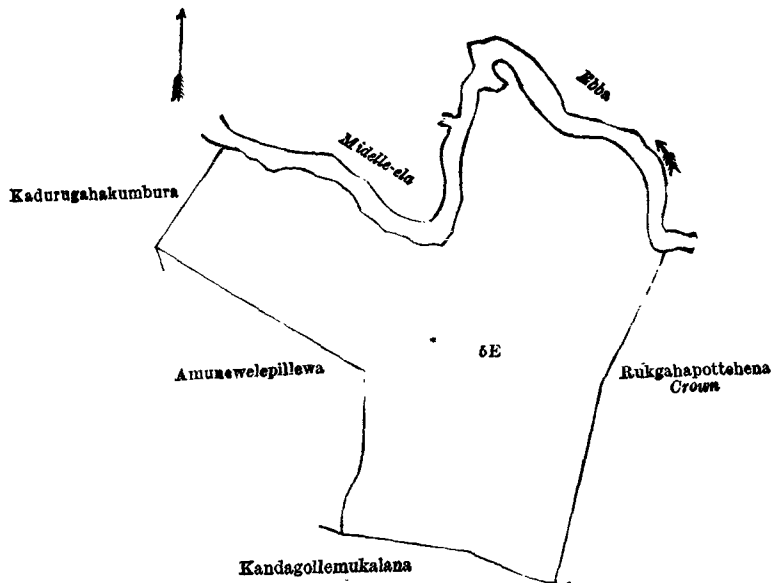
In the matter of the land commonly called or known as Talagamayapuranehena, situate in the village of Boyawalana, in the Udukaha korale south of the Dambadeni hatpattu of the Kurunegala District, in the North-Western Province, and of "The Waste Lands Ordinances of 1897, 1899, 1900, and 1903."

WHEREAS in pursuance of section 1 of the said Ordinances it was duly declared and notified on the 10th day of November, 1916, that if no claim to the land commonly called or known as Talagamayapuranehena, situate in the village of Boyawalana, in the Udukaha korale south of the Dambadeni hatpattu of the Kurunegala District, in the North-Western Province, containing in extent 5 acres 2 roods and 3 perches, and shown as lot 5E in preliminary plan 449 and in the annexed diagram, was made to John Murray Davies, Special Officer appointed under section 28 of the said Ordinances, within the period of three months from the date specified in the said notice, such land would be declared the property of the Crown, and dealt with on account of the Crown (*vide* Notice No. 6,063):

And whereas (1) M. D. Martin Silva, (2) Lewdeni Patirannehelage Hendrick Appu, and (3) Kalugala Rajakaruna Ratnayaka Mudiyansele Dingiri Amma made claim thereto, and Norman Albert Hampton, Special Officer appointed under section 28 of the said Ordinances, made due inquiry into such claim, and whereas the said claimants and the said Norman Albert Hampton, Special Officer, came to an agreement in writing dated the 4th day of September, 1917, concerning the said land, under section 4, sub-section (1), of the said Ordinances, whereby it was agreed that the said claimants should be declared the purchasers of the said land in the following proportions, viz., $\frac{1}{3}$ to the said 1st claimant, $\frac{5}{12}$ to the said 2nd claimant, and $\frac{5}{12}$ to the said 3rd claimant upon payment, on or before the 4th day of December, 1917, to the Government Agent at Kurunegala, or to the Settlement Officer, of a sum of Rupees One hundred and Eight only (Rs. 108), as the purchase amount of the said land, and whereas the said amount has been duly paid by the said claimants, they are hereby, in pursuance of the agreement aforementioned, declared to be the purchasers of the said land, in the said proportions, as more fully described herein below.

Description of the Land referred to.

The land commonly called or known as Talagamayapuranehena, situated in the village of Boyawalana, in the Udukaha korale south of the Dambadeni hatpattu of the Kurunegala District, in the North-Western Province, containing in extent 5 acres 2 roods and 3 perches, shown as lot 5E in preliminary plan 449 and in the annexed diagram; and bounded as follows: on the north by the Midelle-ela-ebba; on the east by Rukgahapottchena belonging to the Crown; on the south by Kandagollemukalana claimed by the Crown and Wijekoon Mudiyansele Punchi Banda Tilekaratna; on the west by Amuneweipillewa claimed by Wijekoon Mudiyansele Dingiribanda, Arachchi and another, Kadurugahakumbura claimed by Wijekoon Mudiyansele Kirimenika and others.



Surveyor-General's Office,
Colombo, July 13, 1916.

Scale of 4 Chains to an Inch.

G. K. THORNHILL,
for Surveyor-General.

December 8, 1917.

N. A. HAMPTON,
Special Officer.

Kurunegala S. O. No. 1,928.

**Order under Section 2 of "The Waste Lands Ordinances of 1897, 1899, 1900, and 1903,"
declaring Lands to be Crown Property.**

In the matter of the lands commonly called or known as Peelamulahena, Bulughamulawattchena, and Gallenewattchena, situate in the village of Ketawala, in the Gannawa korale of the Weudawili hatpattu of the Kurunegala District, in the North-Western Province, and of "The Waste Lands Ordinances of 1897, 1899, 1900, and 1903."

THE notice required by section 1 of "The Waste Lands Ordinances of 1897, 1899, 1900, and 1903," having been duly published in manner prescribed by that section in respect of the above-named lands (*vide* Notice No. 6,483), and no claim having been made to the said lands or to any interest therein within the period of three months from the date specified in the said notice, I, Norman Albert Hampton, Special Officer appointed under section 28 of the above Ordinances, under and by virtue of the powers vested in me in that behalf by section 2 of the said Ordinances, do hereby on this 29th day of November, 1917, order and declare that the said lands, as more fully described herein below, situate in the village of Ketawala, in the Gannawa korale, in the Weudawili hatpattu of the Kurunegala District, in the North-Western Province, and shown as lots 89, 96, and 144A in preliminary plan 1,517 and in the annexed diagrams, and containing in extent 4 acres 2 roods and 34 perches, are the property of the Crown,

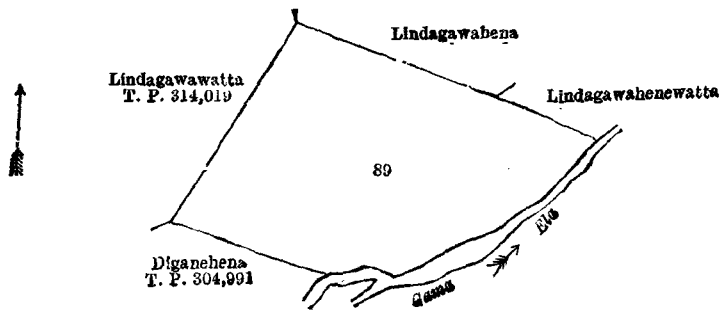
Description of the Lands referred to.

The following lots situated in the village of Ketawala, in the Gannawa korale of the Weudawili hatpattu of the Kurunegala District, in the North-Western Province, as described in the annexed diagrams :—

I.—Preliminary plan 1,517.

Lot.	Name of Land.	Extent, A. R. P.
89	Peelamulahena	2 3 5

and bounded as follows : on the north by Lindagawahena sold by the Crown, Lindagawahenewatta claimed by Kosalalaye-gedera Punchirala and others ; on the east by the Gama-ela ; on the south by the Gama-ela, Diganehena sold by the Crown (T. P. 304,991) ; on the west by Lindagawawatta claimed by Ranasingha Mudianselage Korallalaye-gedera Dingirihamy, &c. (T. P. 314,019).



Surveyor-General's Office,
Colombo, February 22, 1917.

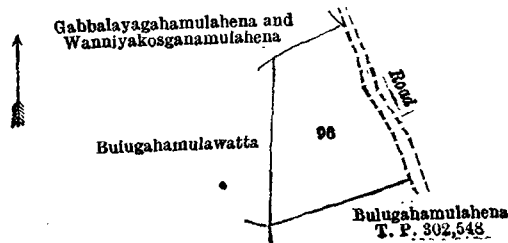
Scale of 4 Chains to an Inch.

A. H. G. DAWSON,
for Surveyor-General.

II.—Preliminary plan 1,517.

Lot.	Name of Land.	Extent, A. R. P.
96	Bulugahamulawattehena	0 3 5

and bounded as follows : on the north by Gabbalayagahamulahena and Wanniyekosgahamulahena sold by the Crown ; on the east by a road ; on the south by Bulugahamulahena sold by the Crown (T. P. 302,548) ; on the west by Bulugahamulawatta claimed by Munasingha Mudianselage Kiri Menika and others.



Surveyor-General's Office,
Colombo, February 22, 1917.


Scale of 4 Chains to an Inch.

A. H. G. DAWSON,
for Surveyor-General.

III.—Preliminary plan 1,517.

Lot.	Name of Land.	Extent, A. R. P.
144A	Gallenewattahena	1 0 24

and bounded as follows : on the north by Pansalayagahena sold by the Crown (T. P. 304,315) ; on the east by Gederawatta claimed by Menikpara Arachchilage Kira and another, Gallenawatta claimed by Belgoda Edirisinghe Arachchilage Dantu ; on the south by Gallenawattehena sold by the Crown (T. P. 311,786) ; on the west by Ketawalakandemukalana declared to be the property of the Crown under the Waste Lands Ordinances.



Surveyor-General's Office,
Colombo, February 22, 1917.

Scale of 4 Chains to an Inch.

A. H. G. DAWSON,
for Surveyor-General.

N. A. HAMPTON,
Special Officer.

November 29, 1917.

Kurunegala S. O. No. 1,929.

Order under Section 2 of "The Waste Lands Ordinances of 1897, 1899, 1900, and 1903,"
declaring Lands to be Crown Property.

In the matter of the lands commonly called or known as Galgawahena and Malaelahenyaya *alias* Kohivilakumburapillewa, situate in the village of Poramadala, in the Udukaha korale east of the Dambadeni hatpattu of the Kurunegala District, in the North-Western Province, and of "The Waste Lands Ordinances of 1897, 1899, 1900, and 1903."

THE notice required by section 1 of "The Waste Lands Ordinances of 1897, 1899, 1900, and 1903," having been duly published in manner prescribed by that section in respect of the above-named lands (*vide* Notice No. 6,492), and no claim having been made to the said lands or to any interest therein within the period of three months from the date specified in the said notice, I, Norman Albert Hampton, Special Officer appointed under section 28 of the above Ordinances, under and by virtue of the powers vested in me in that behalf by section 2 of the said Ordinances, do hereby on this 29th day of November, 1917, order and declare that the said lands, as more fully described herein below, situate in the village of Poramadala, in the Udukaha korale east of the Dambadeni hatpattu of the Kurunegala District, in the North-Western Province, and shown as lots 17 and 63D1 in preliminary plan 434 and in the annexed diagrams, and containing in extent about 4 acres and 2 roods, are the property of the Crown.

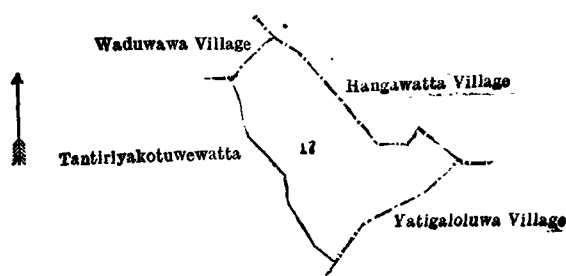
Description of the Lands referred to.

The following lots situated in the village of Poramadala, in the Udukaha korale east of the Dambadeni hatpattu of the Kurunegala District, in the North-Western Province, as described in the annexed diagrams:—

I.—Preliminary plan 434.

Lot.	Name of Land.	Extent, A. R. P.
17	Galgawahena	3 2 35

and bounded as follows: on the north by the village limit of Waduwwa, the village limit of Hangawatta; on the east by the village limit of Hangawatta, the village limit of Yatigaloluwa; on the south by the village limit of Yatigaloluwa, Tantiriyakotuwewatta claimed by J. M. Kapuruhamy and others; on the west by Tantiriyakotuwewatta claimed by J. M. Kapuruhamy and others.



Surveyor-General's Office,
Colombo, March 22, 1917.

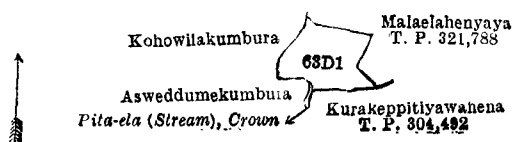
Scale of 8 Chains to an Inch.

A. H. G. DAWSON,
for Surveyor-General.

II.—Preliminary plan 434.

Lot.	Name of Land.	Extent, A. R. P.
63D1	Malaelahenyaya <i>alias</i> Kohivilakumburapillewa	0 3 5

and bounded as follows: on the north and east by Malaelahenyaya sold by the Crown (T. P. 321,788); on the south by Kurakepitiyawattahena sold by the Crown (T. P. 304,492), Pita-ela (stream) declared to be the property of the Crown under the Waste Lands Ordinances, Asweddumakumbura claimed by Herat Mudiyansele Ugunhamy and others; on the west by Kohivilakumbura claimed by Herat Mudiyansele Punchappahamy.



Surveyor-General's Office,
Colombo, March 22, 1917.

Scale of 8 Chains to an Inch.

A. H. G. DAWSON,
for Surveyor-General.

N. A. HAMPTON,
Special Officer.

November 29, 1917.

Kurunegala S. O. No. 1,930.

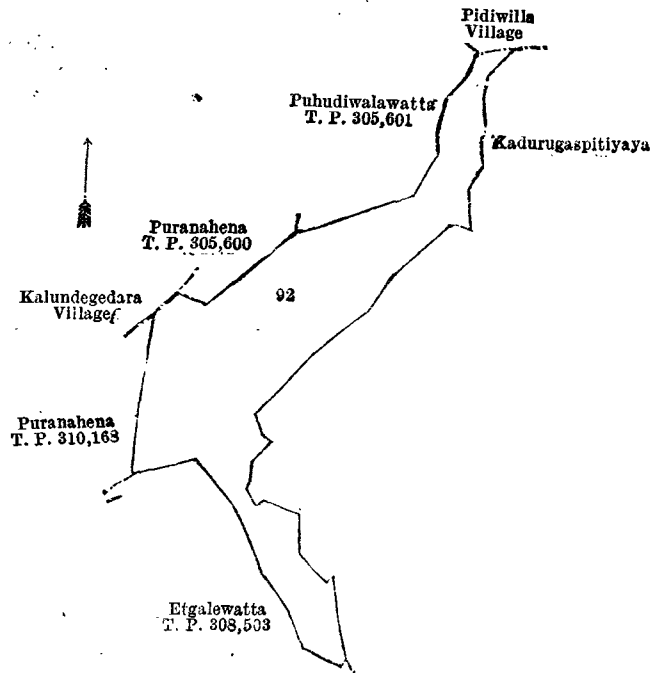
Order under Section 2 of "The Waste Lands Ordinances of 1897, 1899, 1900, and 1903,"
declaring Lands to be Crown Property.

In the matter of the lands commonly called or known as Puranekumburapillewa, situate in the village of Mayilla, in the Rekko pattu korale of the Dambadeni hatpattu of the Kurunegala District, in the North-Western Province, and of "The Waste Lands Ordinances of 1897, 1899, 1900, and 1903."

THE notice required by section 1 of "The Waste Lands Ordinances of 1897, 1899, 1900, and 1903," having been duly published in manner prescribed by that section in respect of the above-named land (*vide* Notice No. 6,474), and no claim having been made to the said land or to any interest therein within the period of three months from the date specified in the said notice, I, Norman Albert Hampton, Special Officer appointed under section 28 of the said Ordinances, under and by virtue of the powers vested in me in that behalf by section 2 of the said Ordinances, do hereby on this 28th day of November, 1917, order and declare that the said land, as more fully described here in below, situate in the village of Mayilla, in the Rekko pattu korale of the Dambadeni hatpattu of the Kurunegala District, in the North-Western Province, and shown as lot 92 in preliminary plan 1,496 and in the annexed diagram, and containing in extent 2 acres 1 rood and 30 perches, is the property of the Crown.

Description of the Land referred to.

The land commonly called or known as Puranekumburapillewa, situated in the village of Mayilla, in the Rekko pattu korale of the Dambadeni hatpattu of the Kurunegala District, in the North-Western Province, containing in extent 2 acres 1 rood and 30 perches, shown as lot 92 in preliminary plan 1,496 and in the annexed diagram; and bounded as follows: on the north by Puranahena sold by the Crown (T. P. 305,600), Puhudiwalawatta sold by the Crown (T. P. 305,601), the village limit of Pidiwilla; on the east by Kadurugaspiyaya (private); on the south by Kadurugaspiyaya (private), Etgalewatta sold by the Crown (T. P. 308,503); on the west by Puranahena sold by the Crown (T. P. 310,163), the village limit of Kalundegedara.



Surveyor-General's Office,
Colombo, February 22, 1917.

Scale of 4 Chains to an Inch.

A. H. G. DAWSON,
for Surveyor-General.

November 28, 1917.

N. A. HAMPTON,
Special Officer.

Kurunegala S. O. No. 1,931.

Order under Section 2 of "The Waste Lands Ordinances of 1897, 1899, 1900, and 1903," declaring Lands to be Crown Property.

In the matter of the lands commonly called or known as Elabodahena and Galkarugawapillewa, situate in the village of Rekawa, in the Rekko pattu korale of the Dambadeni hatpattu of the Kurunegala District, in the North-Western Province, and of "The Waste Lands Ordinances of 1897, 1899, 1900, and 1903."

THE notice required by section 1 of "The Waste Lands Ordinances of 1897, 1899, 1900, and 1903," having been duly published in manner prescribed by that section in respect of the above-named lands (*vide* Notice No. 6,459), and no claim having been made to the said lands or to any interest therein within the period of three months from the date specified in the said notice, I, Norman Albert Hampton, Special Officer appointed under section 28 of the said Ordinances, under and by virtue of the powers vested in me in that behalf by section 2 of the said Ordinances, do hereby on this 27th day of November, 1917, order and declare that the said lands, as more fully described herein below, situate in the village of Rekawa, in the Rekko pattu korale of the Dambadeni hatpattu of the Kurunegala District, in the North-Western Province, and shown as lots 9 and 12 in preliminary plan 1,484 and in the annexed diagram, and containing in extent 2 acres 2 roods and 38 perches, are the property of the Crown.

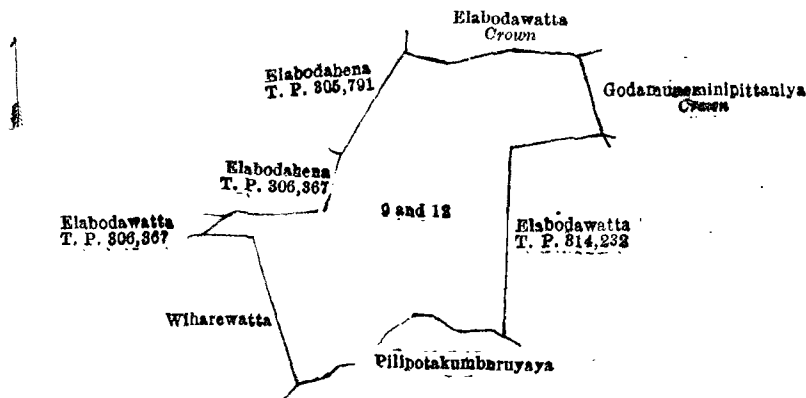
Description of the Lands referred to.

The following lots situated in the village of Rekawa, in Rekko pattu korale of the Dambadeni hatpattu of the Kurunegala District, in the North-Western Province, as described in the annexed diagram:—

Preliminary plan 1,484.

Lot.	Name of Land.	Extent, A. R. P.
9	Elabodahena	1 3 4
12	Galkarugawapillewa	0 3 34
		2 2 38

and bounded as follows: on the north by Elabodahena sold by the Crown (T. P. 306,367), Elabodahena sold by the Crown (T. P. 305,791), Elabodawatta belonging to the Crown; on the east by Godamuneminipittaniya declared to be the property of the Crown under the Waste Lands Ordinances, Elabodawatta sold by the Crown (T. P. 314,232); on the south by Pili-patakumburuyaya (private); on the west by Wiharewatta claimed by Herat Mudiyanseelage Kiri Banda and others, Elabodawatta sold by the Crown (T. P. 306,367).



Surveyor-General's Office,
Colombo, February 26, 1917.

Scale of 4 Chains to an Inch.

A. H. G. DAWSON,
for Surveyor-General.

November 27, 1917. N. A. HAMPTON,
Special Officer.

Kurunegala S. O. No. 1,932.

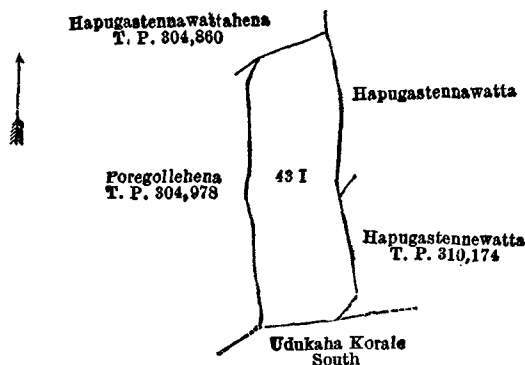
Order under Section 2 of "The Waste Lands Ordinances of 1897, 1899, 1900, and 1903," declaring Land to be Crown Property.

In the matter of the land commonly called or known as Doruwahena, situate in the village of Pambedeniya, in the Udukaha korale east of the Dambadeni hatpattu of the Kurunegala District, in the North-Western Province, and of "The Waste Lands Ordinances of 1897, 1899, 1900, and 1903."

THE notice required by section 1 of "The Waste Lands Ordinances of 1897, 1899, 1900, and 1903," having been duly published in manner prescribed by that section in respect of the above-named land (*vide* Notice No. 6,476), and no claim having been made to the said land or to any interest therein within the period of three months from the date specified in the said notice, I, Norman Albert Hampton, Special Officer appointed under section 28 of the said Ordinances, under and by virtue of the powers vested in me in that behalf by section 2 of the said Ordinances, do hereby on this 28th day of November, 1917, order and declare that the said land, as more fully described herein below, situate in the village of Pambedeniya, in the Udukaha korale east of the Dambadeni hatpattu of the Kurunegala District, in the North-Western Province, and shown as lot 43 I in preliminary plan 460 and in the annexed diagram, and containing in extent 1 acre and 12 perches, is the property of the Crown.

Description of the Land referred to.

The land commonly called or known as Doruwahena, situated in the village of Pambedeniya, in the Udukaha korale east of the Dambadeni hatpattu of the Kurunegala District, in the North-Western Province, containing in extent 1 acre and 12 perches, and shown as lot 43 I in preliminary plan 460 and in the annexed diagram; and bounded as follows: on the north by Hapugastennawattahena sold by the Crown (T. P. 304,860); on the east by Hapugastennawatta claimed by Kiri Sanga and others, Hapugastennawatta sold by the Crown (T. P. 310,174); on the south by the boundary of Udukaha korale south; on the west by Poregollehena sold by the Crown (T. P. 304,978).



Surveyor-General's Office,
Colombo, March 22, 1917.

Scale of 4 Chains to an Inch.

A. H. G. DAWSON,
for Surveyor-General.

November 28, 1917. N. A. HAMPTON,
Special Officer.

Kurunegala S. O. No. 1,933.

Order under Section 2 of "The Waste Lands Ordinances of 1897, 1899, 1900, and 1903," declaring Land to be Crown Property.

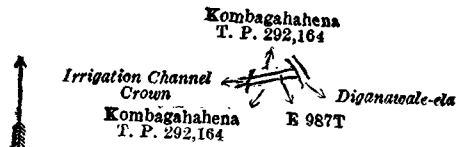
In the matter of the land commonly called or known as irrigation channel, situate in the village of Nelunpatgama, in the Mahagalboda Egoda korale of the Hiriyala hatpattu of the Kurunegala District, in the North-Western Province, and of "The Waste Lands Ordinances of 1897, 1899, 1900, and 1903."

THE notice required by section 1 of "The Waste Lands Ordinances of 1897, 1899, 1900, and 1903," having been duly published in manner prescribed by that section in respect of the above-named land (*vide* Notice No. 6,489), and no claim having been made to the said land or to any interest therein within the period of three months from the date specified in the said notice, I, John Murray Davies, Special Officer appointed under section 28 of the said Ordinances,

under and by virtue of the powers vested in me in that behalf by section 2 of the said Ordinances, do hereby on this 30th day of November, 1917, order and declare that the said land, as more fully described herein below, situate in the village of Nelunpatgama, in Mahagalboda Egoda korale of the Hiriyala hatpattu of the Kurunegala District, in the North-Western Province, and shown as lot E 987T in preliminary plan 1,993 and in the annexed diagram, and containing in extent 3 perches, is the property of the Crown.

Description of the Land referred to.

The land commonly called or known as irrigation channel, situated in the village of Nelunpatgama, in the Mahagalboda Egoda korale of the Hiriyala hatpattu of the Kurunegala District, in the North-Western Province, containing in extent 3 perches, shown as lot E 987T in preliminary plan 1,993 and in the annexed diagram; and bounded as follows: on the north by Kombagahahena sold by the Crown (T. P. 292,164); on the east by Diganawala-ela; on the south by Kombagahahena sold by the Crown (T. P. 292,164); on the west by irrigation channel claimed by the Crown.



Surveyor-General's Office,
Colombo, January 27, 1917.

Scale of 4 Chains to an Inch.

A. H. G. DAWSON,
for Surveyor-General.

November 30, 1917.

J. M. DAVIES,
Special Officer.

Kurunegala S. O. No. 1,934.

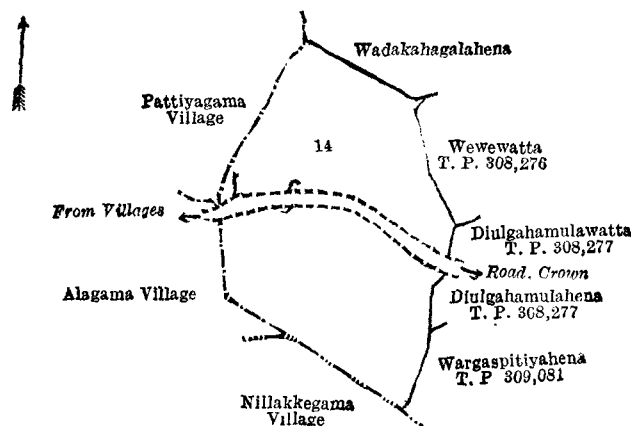
**Order under Section 2 of "The Waste Lands Ordinances of 1897, 1899, 1900, and 1903,"
declaring Land to be Crown Property.**

In the matter of the land commonly called or known as Bulugahamulahena, situate in the village of Kalundagedara, in the Rekko pattu korale of the Dambadeni hatpattu of the Kurunegala District, in the North-Western Province, and of "The Waste Lands Ordinances of 1897, 1899, 1900, and 1903."

THE notice required by section 1 of "The Waste Lands Ordinances of 1897, 1899, 1900, and 1903," having been duly published in manner prescribed by that section in respect of the above-named land (*vide* Notice No. 6,471), and no claim having been made to the said land or to any interest therein within the period of three months from the date specified in the said notice, I, Norman Albert Hampton, Special Officer appointed under section 28 of the said Ordinances, under and by virtue of the powers vested in me in that behalf by section 2 of the said Ordinances, do hereby on this 28th day of November, 1917, order and declare that the said land, as more fully described herein below, situate in the village of Kalundagedara, in the Rekko pattu korale of the Dambadeni hatpattu of the Kurunegala District, in the North-Western Province, and shown as lot 14 in preliminary plan 1,498 and in the annexed diagram, and containing in extent 2 acres 1 rood and 22 perches, is the property of the Crown.

Description of the Land referred to.

The land commonly called or known as Bulugahamulahena, situated in the village of Kalundagedara, in Rekko pattu korale of Dambadeni hatpattu of the Kurunegala District, in the North-Western Province, containing in extent 2 acres 1 rood and 22 perches, shown as lot 14 in preliminary plan 1,498 and in the annexed diagram; and bounded as follows: on the north by Wadakahagalahena sold by the Crown; on the east by Wewewatta sold by the Crown (T. P. 308,276), Diulgahamulawatta sold by the Crown (T. P. 308,277), road from the villages declared to be the property of the Crown under the Waste Lands Ordinances, Diulgahamulahena sold by the Crown (T. P. 308,277), Wargaspitiyahena sold by the Crown (T. P. 309,081); on the south by the village limit of Nillakkegama, the village limit of Alagama; on the west by the village limit of Alagama, the road from the villages declared to be the property of the Crown under the Waste Lands Ordinances, the village limit of Pattiyagama.



Surveyor-General's Office,
Colombo, February 22, 1917.

Scale of 4 Chains to an Inch.

A. H. G. DAWSON,
for Surveyor-General.

November 28, 1917.

N. A. HAMPTON,
Special Officer.

Kurunegala S. O. No. 1,935.

Order under Section 2 of "The Waste Lands Ordinances of 1897, 1899, 1900, and 1903,"
declaring Lands to be Crown Property.

In the matter of the lands commonly called or known as Nelunwewa (abandoned tank), Poramullawewa (tank), &c., situate in the village of Poramulla, in the Ihawalasideke korale of the Hiriyala hatpattu of the Kurunegala District, in the North-Western Province, and of "The Waste Lands Ordinances of 1897, 1899, 1900, and 1903."

THE notice required by section 1 of "The Waste Lands Ordinances of 1897, 1899, 1900, and 1903," having been duly published in manner prescribed by that section in respect of the above-named lands (*vide* Notice No. 6,490), and no claim having been made to the said lands or to any interest therein within the period of three months from the date specified in the said notice, I, John Murray Davies, Special Officer appointed under section 28 of the said Ordinances, under and by virtue of the powers vested in me in that behalf by section 2 of the said Ordinances, do hereby on this 28th day of November, 1917, order and declare that the said lands, as more fully described herein below, situate in the village of Poramulla, in the Ihawalasideke korale of the Hiriyala hatpattu of the Kurunegala District, in the North-Western Province, and shown as lots 3, 15, 49, 50, 51, 22, 23, and 39 in preliminary plan 1,196 and in the annexed diagrams, and containing in extent 23 acres 3 roods and 34 perches, are the property of the Crown.

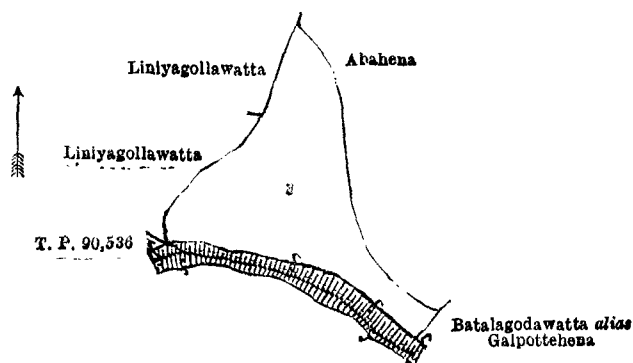
Description of the Lands referred to.

The following lots situated in the village of Poramulla, in the Ihawalasideke korale of the Hiriyala hatpattu of the Kurunegala District, in the North-Western Province, as described in the annexed diagrams:—

I.—Preliminary plan 1,196.

Lot.	Name of Land.	Extent, A. R. P.
3	Nelunwewa (abandoned tank)	1 1 28

and bounded as follows: on the north by Abahena sold by the Crown; on the east by Abahena sold by the Crown, Batalagodawatta *alias* Galpottehena sold by the Crown; on the south by a bund, T. P. 90,536; on the west by Liniyagollawatta claimed by Punchayakaduralage Punchi and another, Liniyagollawatta sold by the Crown.



Surveyor-General's Office,
Colombo, March 26, 1917.

Scale of 4 Chains to an Inch.

A. H. G. DAWSON,
for Surveyor-General.

II.—Preliminary plan 1,196.

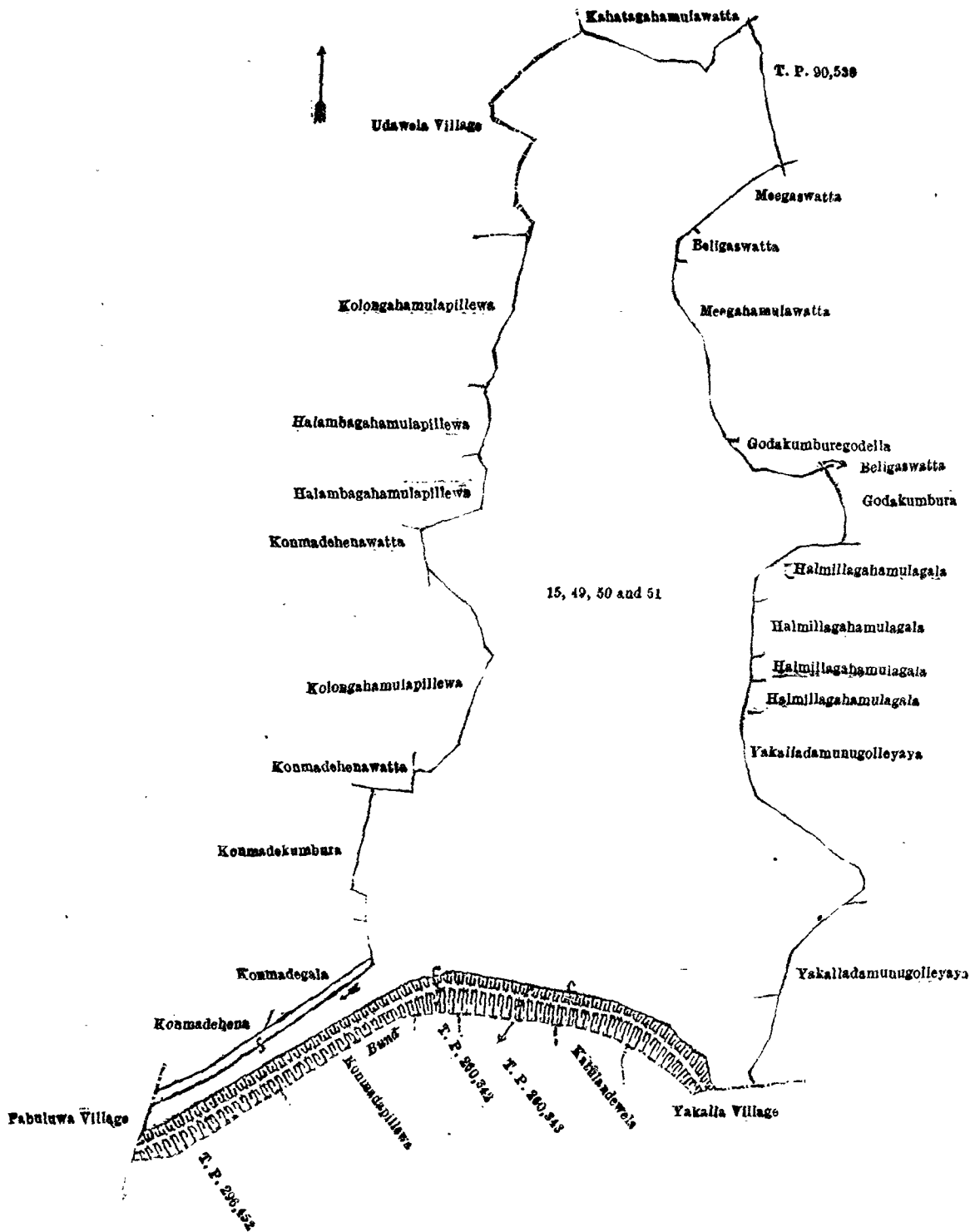
Lot.	Name of Land.	Extent, A. R. P.	Lot.	Name of Land.	Extent, A. R. P.
15	Poramullawewa (tank)	18 0 31	51	Bund	1 0 37
49	Channel reservation	0 0 22			
50	Channel (Batalagoda main channel)	0 1 20			19 3 30

and bounded as follows: on the north by the village limit of Udawela, Kahatagahamulawatta claimed by Sinhala Viridupannikkalalage Dingiri Veda and others; on the east by T. P. 90,536, Meegaswatta sold by the Crown, Beligaswatta claimed by Sinhala Viridupannikkalalage Punchi and another, Meegahamulawatta claimed by Sinhala Viridupannikkalalage Dingiri Veda, Godakumburegodella claimed by Sinhala Viridupannikkalalage Siriya and others, Beligaswatta sold by the Crown, Godakumbura claimed by Sinhala Viridupannikkalalage Kira and others, Halmillagahamulagala sold by the Crown, Halmillagahamulagala sold by the Crown, Halmillagahamulagala sold by the Crown, Halmillagahamulagala claimed by M. K. Hamidu and others, Yakalladamunugolleyaya claimed by M. K. Abdul Rahiman and another; on the south by the village limit of Yakalla, Katulandewela (private) (T. Ps. 260,343 and 260,342), Konmadapillewa sold by the Crown (T. P. 296,452); on the west by the village limit of Pabuluwa, Konmadehena sold by the Crown, Konmadegala claimed by Herat Mudiyansele Kirihamy and others, Konmadekumbura claimed by Herat Mudiyansele Ukkuhamy and others, Konmadehenawatta sold by the Crown, Kolongahamulapillewa sold by the Crown, Konmadehenawatta sold by the Crown, Halambagahamulapillewa sold by the Crown, Halambagahamulapillewa sold by the Crown, Kolongahamulapillewa sold by the Crown, the village limit of Udawela.

[For Diagram see page 116.]

III.—Preliminary plan 1,196.

Lot.	Name of Land.	Extent, A. R. P.
22	Batalagoda tank road	1 0 10
23	Wepitiya (reservation for Batalagoda tank)	1 1 7
		2 1 17

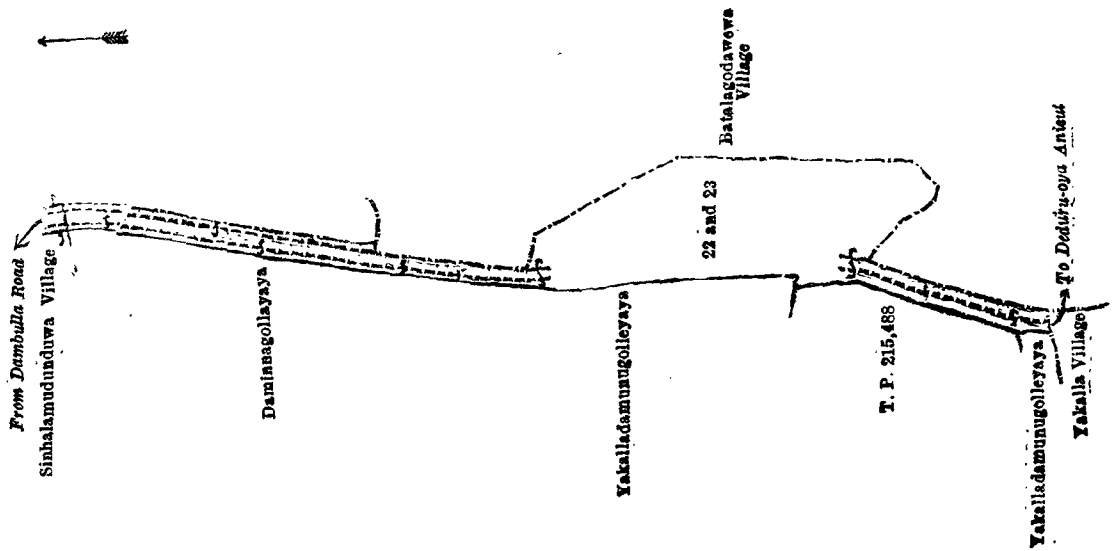


Surveyor-General's Office,
Colombo, March 26, 1917.

Scale of 4 Chains to an Inch.

A. H. G. DAWSON,
for Surveyor-General.

and bounded as follows: on the north by the village limit of Sinhalamudunduwa; on the east by the village limit of Sinhalamudunduwa, the village limit of Batalagodawewa; on the south by the village limit of Yakalla; on the west by Yakalla Damunugolleyaya claimed by M. K. Abdul Rahiman and another, T. P. 215,488, Yakalla Damunugolleyaya claimed by M. K. Abdul Rahiman and another, Daminnagolleyaya claimed by J. G. Tennekoon, Ratemahatmaya.



Surveyor-General's Office,
Colombo, March 26, 1917.

Scale of 4 Chains to an Inch.

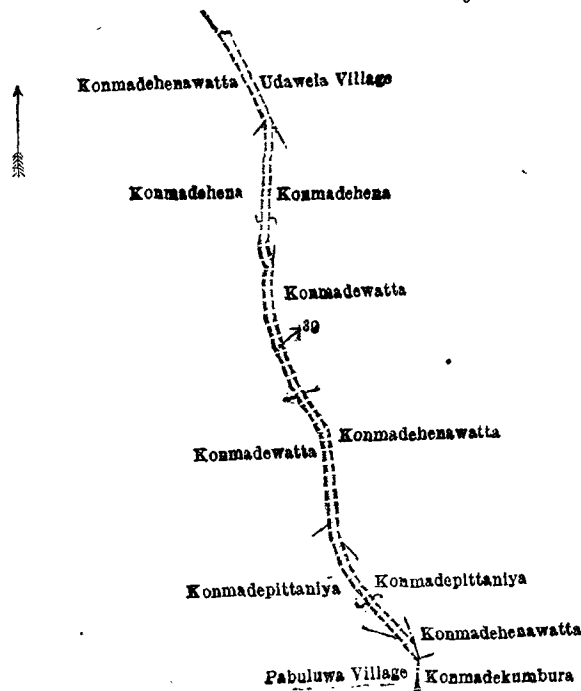
A. H. G. DAWSON,
for Surveyor-General.

IV.—Preliminary plan 1,196.

Lot.	Name of Land.
39	Village path

Extent, A. R. P.
.. .. . 0 0 39

and bounded as follows : on the north by the village limit of Udawela ; on the east by Konmadehena sold by the Crown, Konmadewatta sold by the Crown, Konmadehenawatta sold by the Crown, Konmadepittaniya sold by the Crown, Konmadehenawatta sold by the Crown ; on the south by Konmadekumbura claimed by Herat Mudiyansele Ukkuhamy and others, the village limit of Pabuluwa ; on the west by Konmadepittaniya sold by the Crown, Konmadewatta sold by the Crown, Konmadehena sold by the Crown, Konmadehenawatta sold by the Crown.



Surveyor-General's Office,
Colombo, March 26, 1917.

Scale of 4 Chains to an Inch.

A. H. G. DAWSON,
for Surveyor-General.

J. M. DAVIES,
Special Officer.

November 28, 1917.

Kurunegala S. O. No. 1,936.

Order under Section 4, Sub-section (1), of "The Waste Lands Ordinances of 1897, 1899, 1900, and 1903," declaring Land to be Crown Property.

In the matter of the land commonly called or known as Heenungalamukalana, situate in the village of Lewudeniya, in the Udukaha korale east of the Dambadeni hatpattu of the Kurunegala District, in the North-Western Province, and of "The Waste Lands Ordinances of 1897, 1899, 1900, and 1903."

WHEREAS in pursuance of section 1 of the said Ordinances it was duly notified on the 1st day of October, 1915, that if no claim to the land commonly called or known as Heenungalamukalana, situate in the village of Lewudeniya, in the Udukaha korale east of the Dambadeni hatpattu of the Kurunegala District, in the North-Western Province, containing in extent 27 acres and 19 perches and shown as lot 33 in preliminary plan 422 and in the annexed diagram, was made to

Mungo Tennent Archibald, Special Officer appointed under section 28 of the said Ordinances, within the period of three months from the date specified in such notice, such land would be declared the property of the Crown, and dealt with on account of the Crown (*vide* Notice No. 5,623) :

And whereas Dissanayaka Mudiyansele Dingiri Banda made claim thereto, and whereas the said claimant came to an agreement dated the 15th day of September, 1916, whereby in consideration of being declared along with Dissanayaka Mudiyansele Ukku Banda and ditto Ukkuhamy the purchasers of 1 acre more or less of lot 33 of the notice and of the block survey preliminary plan 422, now shown as lot 33A on the same block survey preliminary plan, for a sum of Rs. 16, he withdrew his claim to the said lot 33 of this order, I, John Murray Davies, Special Officer appointed under section 28 of the said Ordinances, under and by virtue of the powers vested in me in that behalf by section 4 of the said Ordinances, do hereby, on this 26th day of October, 1917, order and declare, under section 4, sub-section (1), of the said Ordinances, that the said land, as more fully described herein below, is the property of the Crown.

Description of the Land referred to.

The land commonly called or known as Heenungalamukalana, situated in the village of Lewudeniya, in the Udukaha korale east of Dambadeni hatpattu of the Kurunegala District, in the North-Western Province, containing in extent 27 acres and 19 perches and shown as lot 33 in preliminary plan 422 and in the annexed diagram ; and bounded as follows : on the north by Dunhena belonging to the Crown, Mala-ela, Gahalakolamadahena (T. P. 309,153), para declared the property of the Crown under the Waste Lands Ordinances, Gahalakolamadahena (T. P. 309,153) ; on the east by the boundary of Udapolaotota korale, the village limit of Hangawatta ; on the south by Ganunehena (T. P. 302,676), Maragahamulapillewa (T. P. 309,411) ; on the west by Kapuhena sold by the Crown, Galapaulahena (T. P. 303,598), Kapuhena sold by the Crown (T. P. 325,363), Rukkatanagahamulakele (T. P. 303,595), Hitinawatta *alias* Godellaudawatta claimed by Dissanayaka Mudiyansele Ukkuhami and others.

NOTE.—The following lots lying within the above-mentioned boundaries are excluded from this order, and their aggregate acreage of 1 acre 1 rood and 14 perches is not included in the acreage of 27 acres and 19 perches given above :—

Preliminary plan 422.

Lot.	Name of Land.	Extent, A. R. P.
33A	Heenungalamukalanehena	1 0 4
34	Heenungalawatta	0 1 10
		1 1 14

[For Diagram see page 119.]

Anuradhapura S. O. No. 918.

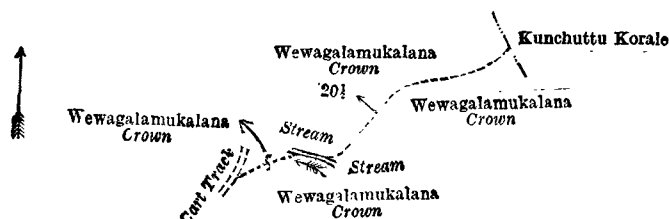
Order under Section 2 of "The Waste Lands Ordinances of 1897, 1899, 1900, and 1903," declaring Land to be Crown Property.

In the matter of the land commonly called or known as a footpath, situate in the village of Urapinuwewa, in the Pahala Kende tulana of the Kende korale of the Nuwaragam palata, in the North-Central Province, and of "The Waste Lands Ordinances of 1897, 1899, 1900, and 1903."

THE notice required by section 1 of "The Waste Lands Ordinances of 1897, 1899, 1900, and 1903," having been duly published in manner prescribed by that section in respect of the above-named land (*vide* Notice No. 6,493), and no claim having been made to the said land or to any interest therein within the period of three months from the date specified in the said notice, I, John Murray Davies, Special Officer appointed under section 28 of the said Ordinances, under and by virtue of the powers vested in me in that behalf by section 2 of the said Ordinances, do hereby on this 28th day of November, 1917, order and declare that the said land, as more fully described herein below, situate in the village of Urapinuwewa, in the Pahala Kende tulana of the Kende korale of the Nuwaragam palata, in the North-Central Province, and shown as lot 20½ in preliminary plan 586 and in the annexed diagram, and containing in extent 10 perches, is the property of the Crown.

Description of the Land referred to.

The land commonly known or called a footpath, situated in the village of Urapinuwewa, in the Pahala Kende tulana of the Kende korale of the Nuwaragam palata, in the North-Central Province, containing in extent 10 perches, shown as lot 20½ in preliminary plan 586 and in the annexed diagram ; and bounded as follows : on the north by Wewagalamukalana declared to be the property of the Crown under the Waste Lands Ordinances, a stream, Wewagalamukalana declared to be the property of the Crown under the Waste Lands Ordinances ; on the east by the boundary of Kunchuttu korale ; on the south by Wewagalamukalana declared to be the property of the Crown under the Waste Lands Ordinances, a stream, Wewagalamukalana declared to be the property of the Crown under the Waste Lands Ordinances ; on the west by a cart track.



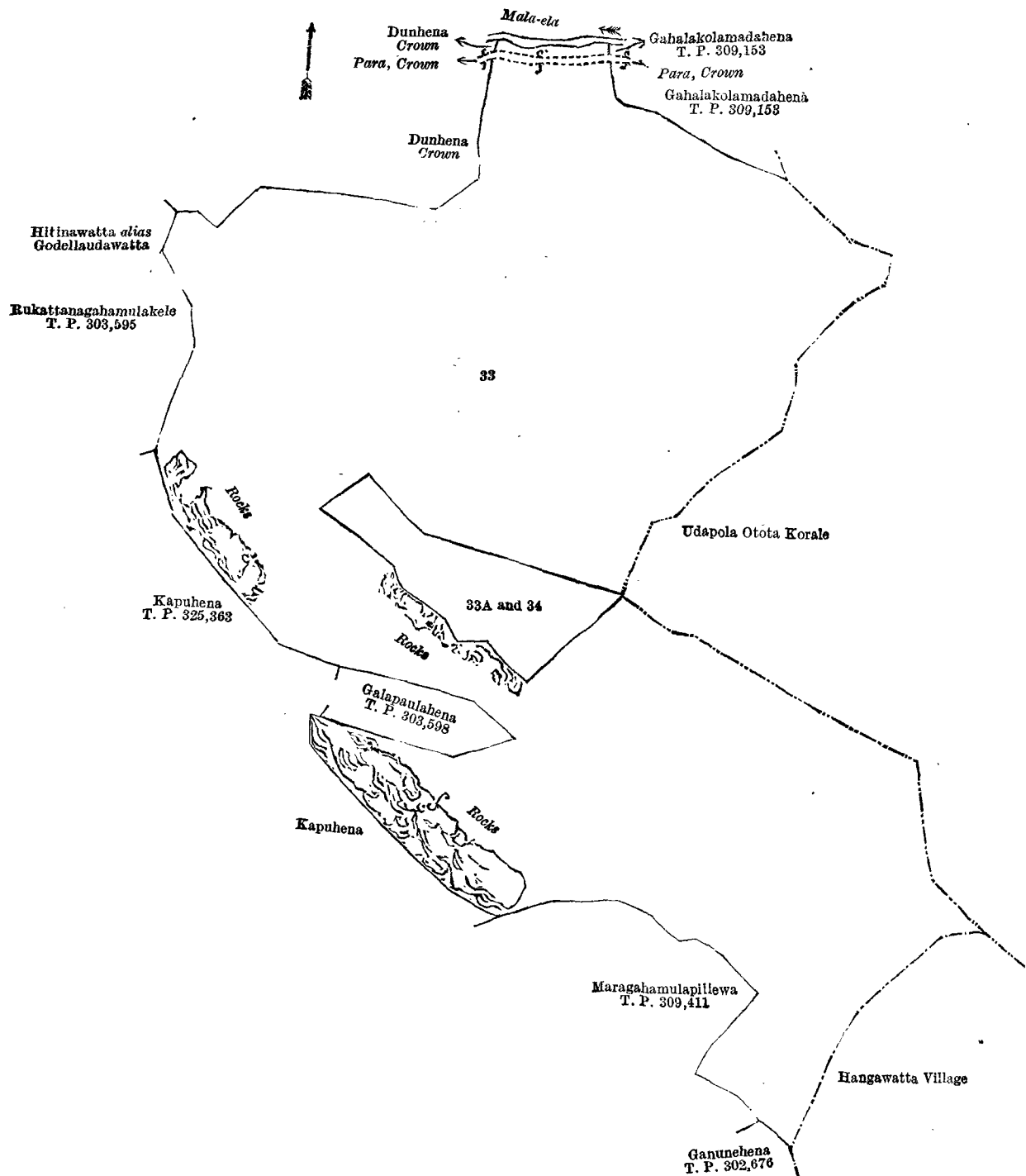
Scale of 8 Chains to an Inch.

Surveyor-General's Office,
Colombo, May 24, 1917.

A. H. G. DAWSON,
for Surveyor-General.

J. M. DAVIES,
Special Officer.

November 28, 1917.



Surveyor-General's Office,
Colombo, September 14, 1917.

Scale of 4 Chains to an Inch.

W. C. S. INGLES,
Surveyor-General.

October 26, 1917

J. M. DAVIES,
Special Officer.

Uva S. O No. 2,302.

**Order under Section 4, Sub-section (1), of "The Waste Lands Ordinances of 1897, 1899, 1900, and 1903,"
declaring Land to be Crown Property.**

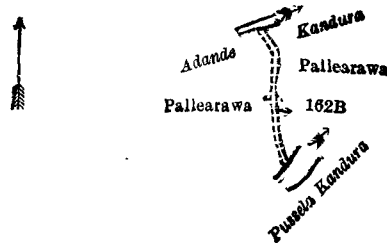
In the matter of the land commonly called or known as Mayinpara (minor road), situate in the village of Egodawelagama, in the Soronatota korale of the Wiyaluwa division, in the Province of Uva, and of "The Waste Lands Ordinances of 1897, 1899, 1900, and 1903."

WHEREAS in pursuance of section 1 of the said Ordinances it was duly notified on the 25th day of May, 1917, that if no claim to the land commonly called or known as Mayinpara (minor road), situate in the village of Egodawelagama, in the Soronatota korale of the Wiyaluwa division, in the Province of Uva, containing in extent 6 perches, and shown as lot 162B in preliminary plan 179, and in the annexed diagram, was made to John Murray Davies, Special Officer appointed under section 28 of the said Ordinances, within the period of three months from the date specified in such notice, such land would be declared the property of the Crown, and dealt with on account of the Crown (*vide* Notice No. 6,359):

And whereas Samarakon Mudiyansele Banda Egodawela, Inquirer, made claim thereto, and whereas the said claimant has withdrawn his claim to the said land, I, John Murray Davies, the aforesaid Special Officer, under and by virtue of the powers vested in me in that behalf by section 4 of the said Ordinances, do hereby on this 16th day of November, 1917, order and declare under section 4, sub-section (1), of the said Ordinances, that the said land, as more fully described herein below, is the property of the Crown.

Description of the Land referred to.

The land commonly called or known as Mayinpara (minor road), situated in the village of Egodawelagama, in the Soronotota korale of the Wiyaluwa division, in the Province of Uva, containing in extent 6 perches, and shown as lot 162B in preliminary plan 179, and in the annexed diagram; and bounded as follows: on the north by the Adandekandura; on the east by Pallearawa claimed by Siriwardene Banda; on the south by the Pusselakandura; on the west by Pallearawa claimed by Siriwardene Banda.



Surveyor-General's Office,
Colombo, September 28, 1916.

Scale of 4 Chains to an Inch.

G. K. THORNHILL,
for Surveyor-General.

November 16, 1917.

J. M. DAVIES,
Special Officer.

Ratnapura S. O. No. 396.**Order under Section 4, Sub-section (1), of "The Waste Lands Ordinances of 1897, 1899, 1900, and 1903," declaring Lands to be Crown Property.**

In the matter of the lands commonly called or known as Polgahatennemukalana, Gonnagahahena, &c., situate in the village of Marapona, in the Nawadun korale of the Ratnapura District, in the Province of Sabaragamuwa, and of "The Waste Lands Ordinances of 1897, 1899, 1900, and 1903."

WHEREAS in pursuance of section 1 of the said Ordinances it was duly notified on the 24th day of March, 1911, that if no claim to the lands commonly called or known as Polgahatennemukalana, Gonnagahahena, &c., situate in the village of Marapona, in the Nawadun korale of the Ratnapura District, in the Province of Sabaragamuwa, containing in extent 47 acres 1 rood and 11½ perches, and shown as lots 19 and 31AS in block survey preliminary plan 92 and in the annexed diagrams, was made to John George Fraser, Special Officer appointed under section 28 of the said Ordinances, within the period of three months from the date specified in such notice, such lands would be declared the property of the Crown, and dealt with on account of the Crown (*vide* Notice No. 4,033):

And whereas (1) D. J. Jayetilleke, (2) Rajapaksa Arachchillaye Malhami, Registrar, (3) Koswatte Arachchillaye Nilhamy, and (4) Koswatte Arachchillaye Mudalihamy made claim thereto, and whereas (5) Koswattage Ran Etana made claim to the said lot 19, and (6) Rajapaksa Arachchillaye Setuhamy made claim to the said lot 31AS; and whereas the said 1st claimant withdrew his claim to the above-mentioned lots 19 and 31AS; and whereas the said 2nd claimant by an agreement dated the 2nd day of December, 1911, in consideration of (a) the Settlement Officer settling as private property otherwise than under the Waste Lands Ordinances, ¼ acre more or less of lot 31 of the notice and block survey preliminary plan 92, now shown as lot 31FA on the same block survey preliminary plan, and (b) being declared the owner of 20 acres more or less of lot 31 of the same notice and block survey preliminary plan, now shown as lot 31AN on the same block survey preliminary plan, withdrew his claim to the above-mentioned lots 19 and 31AS of this order; and whereas the said 3rd and 4th claimants by an agreement dated the 1st day of December, 1911, in consideration of (a) the Settlement Officer settling as private property otherwise than under the Waste Lands Ordinances ½ an acre more or less of lot 31 of the notice and of the block survey preliminary plan 92, now shown as lot 31FA on the same block survey preliminary plan, (b) their being declared along with the said 5th claimant the owners of 1 acre and 2 roods more or less and 9 acres more or less of lot 31 of the said notice and block survey preliminary plan, now shown as lots 31AR and 31AO on the same block survey preliminary plan, withdrew their claims to the above-mentioned lots 19 and 31AS of this order; and whereas the said 5th claimant by the same agreement entered into by him and the said 3rd and 4th claimants, in consideration of the same settlements, withdrew his claim to the above-mentioned lot 19 of this order; and whereas the said 6th claimant by an agreement dated the 1st day of December, 1911, in consideration of being declared, as an act of grace, the owner of ¼ acre more or less of lot 31 of the said notice and of the block survey preliminary plan 92, now shown as lot 31AQ on the same block survey preliminary plan, withdrew his claim to the above-mentioned lot 31AS of this order, I, Howard Orme Fox, Special Officer appointed under section 28 of the said Ordinances, under and by virtue of the powers vested in me in that behalf by section 4 of the said Ordinances, do hereby on this 29th day of September, 1917, order and declare under section 4, sub-section (1), of the said Ordinances, that the said lands, as more fully described herein below, are the property of the Crown.

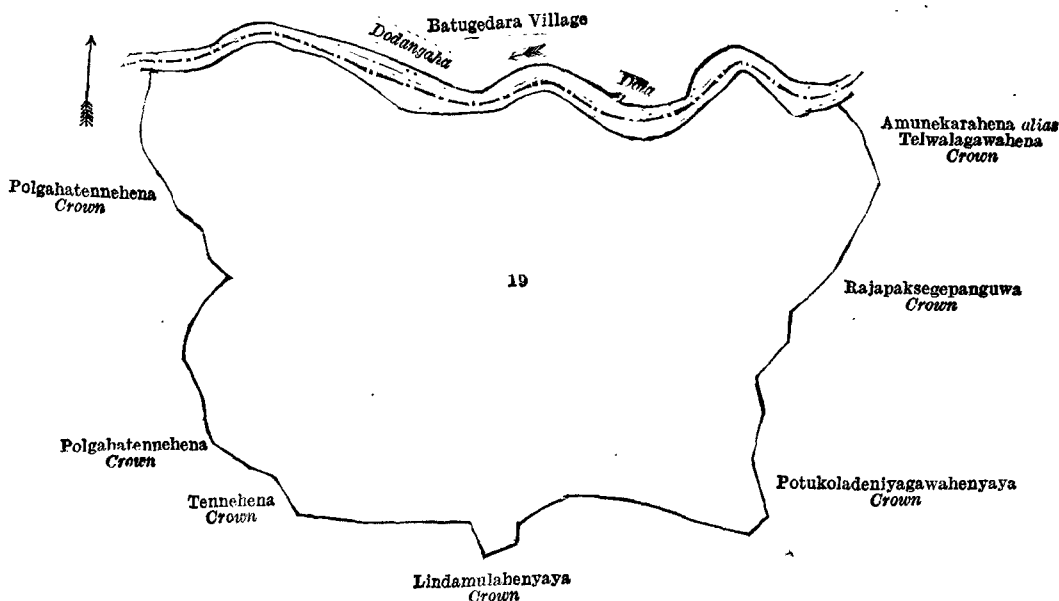
Description of the Lands referred to.

The following lots situated in the village of Marapona, in the Nawadun korale of the Ratnapura District, in the Province of Sabaragamuwa, as described in the annexed diagrams:—

I.—Preliminary plan 92.

Lot.	Name of Land.	Extent, A. R. P.
19	Polgahatennemukalana	45 0 11

and bounded as follows: on the north by Dodangaha-dola (the village limit of Batugedara); on the east by Amunekarahena *alias* Telwalagawahena to be declared the property of the Crown under the Waste Lands Ordinances, Rajapaksa-ganguwa to be declared the property of the Crown under the Waste Lands Ordinances, Potukoladeniyagawahenyaya to be declared the property of the Crown under the Waste Lands Ordinances; on the south by Lindamulahenyaya to be declared the property of the Crown under the Waste Lands Ordinances, Tennehena to be declared the property of the Crown under the Waste Lands Ordinances; on the west by Polgahatennehena to be declared the property of the Crown under the Waste Lands Ordinances.



Surveyor-General's Office,
Colombo, July 28, 1917.

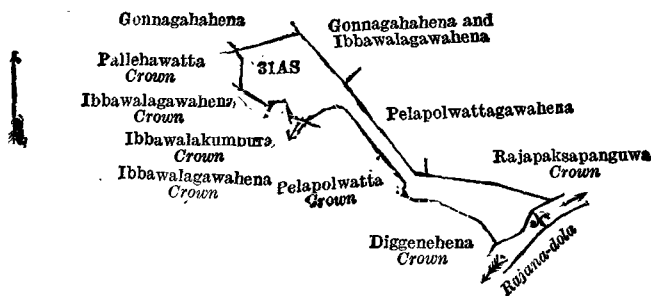
Scale of 8 Chains to an Inch.

A. H. G. DAWSON,
for Surveyor-General.

II.—Preliminary plan 92.

Lot.	Name of Land.	Extent, A. R. P.
31AS	Gonnagahahena, Ibbawalagawahena, and Diggenehena	2 1 0½

and bounded as follows: on the north by Gonnagahahena to be declared the property of Rajapaksa Arachchillage Setuhamy under the Waste Lands Ordinances; on the east by Gonnagahahena and Ibbawalagawahena to be declared the property of Koswatte Arachchillage Nilhamy and two others under the Waste Lands Ordinances, Pelapolwattagawahena to be declared the property of Rajapakse Arachchillage Malhamy under the Waste Lands Ordinances, Rajapaksapanguwa to be declared the property of the Crown under the Waste Lands Ordinances; on the south by the Rajana-dola, Diggenehena to be declared the property of the Crown under the Waste Lands Ordinances; on the west by Pelapolwatta belonging to the Crown, Ibbawalagawahena to be declared the property of the Crown under the Waste Lands Ordinances, Ibbawalakumbura belonging to the Crown, Ibbawalagawahena to be declared the property of the Crown under the Waste Lands Ordinances, Pallehawatta belonging to the Crown.



Surveyor-General's Office,
Colombo, July 28, 1917.

Scale of 8 Chains to an Inch.

A. H. G. DAWSON,
for Surveyor-General.

September 29, 1917.

H. O. Fox,
Special Officer.

Ratnapura S. O. No. 397.

Order under Section 4, Sub-section (1), of "The Waste Lands Ordinances of 1897, 1899, 1900, and 1903," admitting Lands to be Private Property.

In the matter of the lands commonly called or known as Udumullehena, Halgahadeniyahena, Elawattahena, Manannalayehena, and Eriyagahadeniyahena, situate in the village of Marapona, in the Nawadun korale of the Ratnapura District, in the Province of Sabaragamuwa, and of "The Waste Lands Ordinances of 1897, 1899, 1900, and 1903."

WHEREAS in pursuance of section 1 of the said Ordinances it was duly notified on the 24th day of March, 1911, that if no claim to the lands commonly called or known as Udumullehena, Halgahadeniyahena, Elawattahena, Manannalayehena, and Eriyagahadeniyehena, situate in the village of Marapona, in the Nawadun korale of the Ratnapura District, in the Province of Sabaragamuwa, containing in extent 12 acres and 29 perches, and shown as lots 108F, 126B, and 153B in preliminary plan 92 and in the annexed diagram, was made to John George Fraser, Special Officer appointed under section 28 of the said Ordinances, within the period of three months from the date specified in such notice, such lands would be declared the property of the Crown, and dealt with on account of the Crown (*vide* Notice No. 4,033):

And whereas (1) Jayaweera Mudiyansele Palupe Punchi Mahatmaya, (2) Wellakkattu Mudiyansele Mutu Banda, and (3) Jayaweera Mudiyansele Loku Menike made claim thereto, and I, Howard Orme Fox, Special Officer appointed under section 28 of the said Ordinances, made due inquiry into such claim, I, with the consent of His Excellency the Governor, do hereby admit the claim of the said claimants to the said lands, as more fully described herein below, under section 4, sub-section (1), of the said Ordinances.

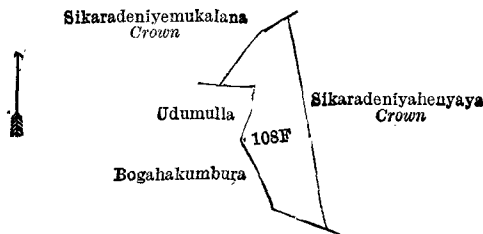
Description of the Lands referred to.

The following lots situated in the village of Marapona, in the Nawadun korale of the Ratnapura District, in the Province of Sabaragamuwa, as described in the annexed diagrams:—

I.—Preliminary plan 92.

Lot.	Name of Land.	Extent, A. R. P.
108F	Udumullehena	2 0 7

and bounded as follows: on the north by Sikaradeniyemukalana to be declared the property of the Crown under the Waste Lands Ordinances; on the east by Sikaradeniyahenyaya to be declared the property of the Crown under the Waste Lands Ordinances; on the south by Bogahakumbura claimed by Danapala Mudiyansele Madduma Banda, Udumulla claimed by Jayaweera Mudiyansele Punchi Mahatmaya.



Surveyor-General's Office,
Colombo, July 28, 1917.

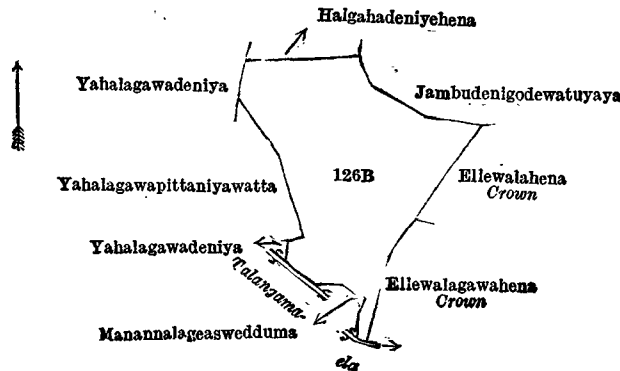
Scale of 8 Chains to an Inch.

A. H. G. DAWSON,
for Surveyor-General.

II.—Preliminary plan 92.

Lot.	Name of Land.	Extent, A. R. P.
126B	Halgahadeniyahena, Ellawattehena, and Manannalayehena	6 0 22

and bounded as follows: on the north by Halgahadeniyehena to be declared the property of Lebbe Kandu Lebbe Moham-madu Lebbe under the Waste Lands Ordinances, Jambudenigodewatuyaya claimed by Jambudeniya Kattadiyalage Malinguwa and others; on the east by Ellewalahena to be declared the property of the Crown under the Waste Lands Ordinances, Ellewalagawahena to be declared the property of the Crown under the Waste Lands Ordinances; on the south by the Talangama-ela, Manannalageaswedduma claimed by Mahawatta Manannalage Schindea, the Talangama-ela; on the west by Yahalagawadeniya claimed by Paragala Sobita Unnanse, Yahalagawapittaniyawatta claimed by Danapala Mudiyansele Kiri Bandara and others, Yahalagawadeniya claimed by Paragala Sobita Unnanse.



Surveyor-General's Office,
Colombo, July 28, 1917.

Scale of 8 Chains to an Inch.

A. H. G. DAWSON,
for Surveyor-General.

III.—Preliminary plan 92.

Lot.	Name of Land.	Extent, A. R. P.
153B	Eriyagahadeniyehena	4 0 0

and bounded as follows: on the north by Tollambawaturehena to be declared the property of Jayaweera Mudiyansele Kiri Bandara under the Waste Lands Ordinances, Eriyagahadeniyehena (reservation for stream) to be declared the property of the Crown under the Waste Lands Ordinances; on the east by Eriyagahadeniya claimed by Ganegama Manannalaye Hawadiya, Eriyagahadeniya (private), Eriyagahadeniyahena to be declared the property of Ganegama Manannalaye Setuwa and three others under the Waste Lands Ordinances, Eriyagahahenyaya to be declared the property of the Crown under the Waste Lands Ordinances; on the south and west by Kaiyuruwemukalana to be declared the property of the Crown under the Waste Lands Ordinances.



Surveyor-General's Office,
Colombo, July 28, 1917.

Scale of 8 Chains to an Inch.

A. H. G. DAWSON,
for Surveyor-General.

September 29, 1917.

H. O. FOX,
Special Officer.

Ratnapura S. O. No. 398.

Order under Section 4, Sub-section (1), of "The Waste Lands Ordinances of 1897, 1899, 1900, and 1903,"
declaring Land to be Crown Property.

In the matter of the land commonly called or known as Dodangaspelpolahenyaya and Sikaradeniyahenyaya, situate in the village of Marapona, in the Nawadun korale of the Ratnapura District, in the Province of Sabaragamuwa, and of "The Waste Lands Ordinances of 1897, 1899, 1900, and 1903."

WHEREAS in pursuance of section 1 of the said Ordinances it was duly notified on the 24th day of March, 1911, that if no claim to the land commonly called or known as Dodangaspelpolahenyaya and Sikaradeniyahenyaya, situate in the village of Marapona, in the Nawadun korale of the Ratnapura District, in the Province of Sabaragamuwa, containing in extent 18 acres 3 roods and 20 perches, and shown as lot 108G in block survey preliminary plan 92 and in the annexed diagram, was made to John George Fraser, Special Officer appointed under section 28 of the said Ordinances, within the period of three months from the date specified in such notice, such land would be declared the property of the Crown, and dealt with on account of the Crown (*vide* Notice No. 4,033):

Whereas Kitulpe Gamaetirallaye Herathami made claim thereto, and whereas the said claimant has entered into an agreement bearing date the 29th day of November, 1911, whereby in consideration of (a) the Settlement Officer settling in his settlement of the village Marapona, block survey preliminary plan 92, lot 121, as private property outside the Waste Lands Ordinances, (b) the said claimant being declared the owner of (1) one acre or more or less of lot 31 of the said notice and of block survey preliminary plan 92, now shown as lot 31DN in the said block survey preliminary plan 92, and (2) 3½ more or less of lot 108 of the said notice and block survey preliminary plan, now shown as lot 108E in the said plan, the said claimant has withdrawn claim to the said lot 108G, I, Howard Orme Fox, Special Officer appointed under section 28 of the said Ordinances, under and by virtue of the powers vested in me in that behalf by section 4 of the said Ordinances, do hereby on this 29th day of September, 1917, order and declare, under section 4, sub-section (1), of the said Ordinances, that the said land, as more fully described herein below, is the property of the Crown.

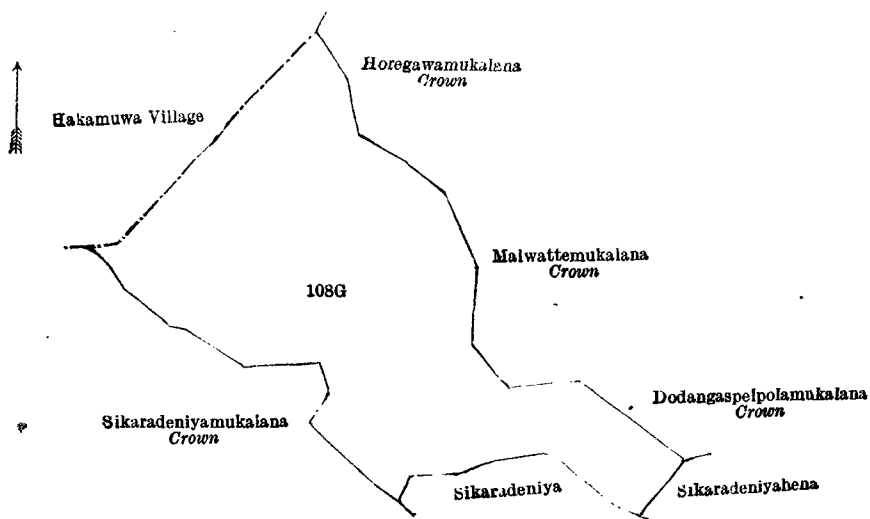
Description of the Land referred to.

The following lot situated in the village of Marapona, in the Nawadun korale of the Ratnapura District, in the Province of Sabaragamuwa, as described in the annexed diagram:—

Preliminary plan 92.

Lot.	Name of Land.	Extent, A. R. P.
108G	Dodangaspelpolahenyaya, Sikaradeniyahenyaya	18 3 20

and bounded as follows: on the north by the village limit of Hakamuwa, Horegawamukalana to be declared the property of the Crown under the Waste Lands Ordinances; on the east by Malwattemukalana to be declared the property of the Crown under the Waste Lands Ordinances, Dodangaspelpolamukalana to be declared the property of the Crown under the Waste Lands Ordinances, Sikaradeniyehena to be declared the property of Kitulpe Gamaetirallaye Herathami under the Waste Lands Ordinances; on the south by Sikaradeniya claimed by Jayaweera Mudiyanseelage Punchi Mahatmaya, Sikaradeniyamukalana to be declared the property of the Crown under the Waste Lands Ordinances; on the west by Sikaradeniyamukalana to be declared the property of the Crown under the Waste Lands Ordinances, the village limit of Hakamuwa.



Surveyor-General's Office,
Colombo, July 28, 1917.

Scale of 8 Chains to an Inch.

A. H. G. DAWSON,
for Surveyor-General.

September 29, 1917.

H. O. Fox,
Special Officer.

Order under Section 4, Sub-section (1), of "The Waste Lands Ordinances of 1897, 1899, 1900, and 1903,"
declaring Lands to be Crown Property.

In the matter of the lands commonly called or known as Alubombuwa or Waradamana (reservation for road), Alubombuwekele or Waradamana, and Alubombuwa, situate in the village of Pattiyagama Udagama, in the Hewawisse korale of the Pata Hewaheta division of the Kandy District, in the Central Province, and of "The Waste Lands Ordinances of 1897, 1899, 1900, and 1903."

WHEREAS in pursuance of section 1 of the said Ordinances it was duly notified on the 9th day of February, 1917, that if no claim to the lands commonly called or known as Alubombuwa or Waradamana (reservation for road), Alubombuwekele or Waradamana, and Alubombuwa, situate in the village of Pattiyagama Udagama, in the Hewawisse korale of the Pata Hewaheta division of the Kandy District, in the Central Province, containing in extent 1 acre 3 roods and 26 perches, and shown as lots 2, 3, and 4 in preliminary plan 6,646, as described in the annexed diagram, was made to the Assistant Government Agent of the Kandy District at his office in Kandy, in the Central Province, within the period of three months from the date specified in such notice, such lands would be declared the property of the Crown, and dealt with on account of the Crown (*vide* Notice No. 6,199):

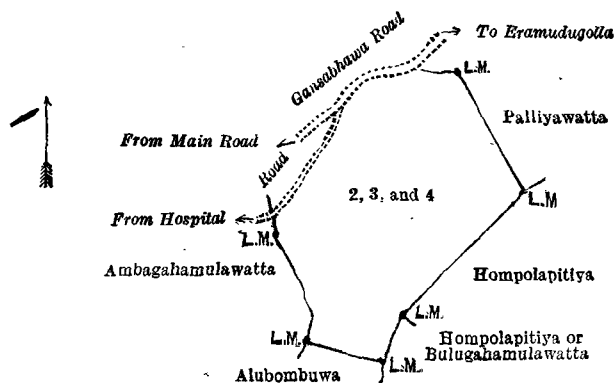
And whereas Galahitiyawe Ana Ahamado Mattichchum, Galpothe Abubakker Mattichchum, Puwakketiye Segu Mattichchum, Muhandiramalage Ibrahim Mattichehum, and Meeyanna Ismail Kanakapulle, being trustees and kanakapulle, respectively, of Rallimungoda mosque in the said village of Pattiayama Udagama, and Galpothehedera Mawanna Ahamadu Lebbe made claim thereto, and whereas the said claimants have withdrawn their claim to the said lands called or known as Alubombuwa or Waradamana (reservation for road), Alubombuwekele or Waradamana and Alubombuwa, I, Humphrey William Codrington, Assistant Government Agent of the Kandy District of the Central Province, under and by virtue of the powers vested in me in that behalf by section 4 of the said Ordinances, do hereby on this 4th day of October, 1917, order and declare, under section 4, sub-section (1), of the said Ordinances, that the said lands called or known as Alubombuwa or Waradamana (reservation for road), Alubombuwekele or Waradamana, and Alubombuwa, as more fully described herein below, are the property of the Crown.

Description of the Lands referred to.

The following allotments of land situated in the village of Pattiayama Udagama, in the Hewawisse korale of the Pata Hewaheta division of the Kandy District of the Central Province, as described in the annexed diagram :—

		Preliminary plan 6,646.				Extent, A. R. P.		
Lot.	Name of Land.							
2 ..	Alubombuwa or Waradamana (reservation for road)	0	0	15
3 ..	Alubombuwekele or Waradamana	1	2	16
4 ..	Alubombuwa	0	0	35
						1 3 26		

and bounded as follows : on the north by the Gansabhawa road leading from the main road to Eramudugolla and land called Palliyawatta claimed by Uduma Arachchi, trustee ; on the south by land called Alubombuwa claimed by Mawanna Ahamadu Lebbe ; on the east by lands called Hompolapitiya claimed by Katissa and Hompolapitiya or Bulugahamulawatta claimed by G. M. Ahamadu Lebbe ; and on the west by the road leading from the hospital to the Gansabhawa road and land called Ambagahamulawatta claimed by Thambi Naina Mira.



Surveyor-General's Office,
Colombo, December 2, 1916.

Scale of 4 Chains to an Inch.

C. R. LUNDIE,
for Surveyor-General.

October 4, 1917.

H. W. CODRINGTON,
Assistant Government Agent.

**Order under Section 2 of "The Waste Lands Ordinances of 1897, 1899, 1900, and 1903,"
declaring Lands to be Crown Property.**

In the matter of the lands commonly called or known as Eliwitiyawelikumburahena and Meegahahena, situate in the village of Eliwitiya, in Munnessaram pattu north, in the Pitigal korale north of the Chilaw District, in the North-Western Province, and of "The Waste Lands Ordinances of 1897, 1899, 1900, and 1903."

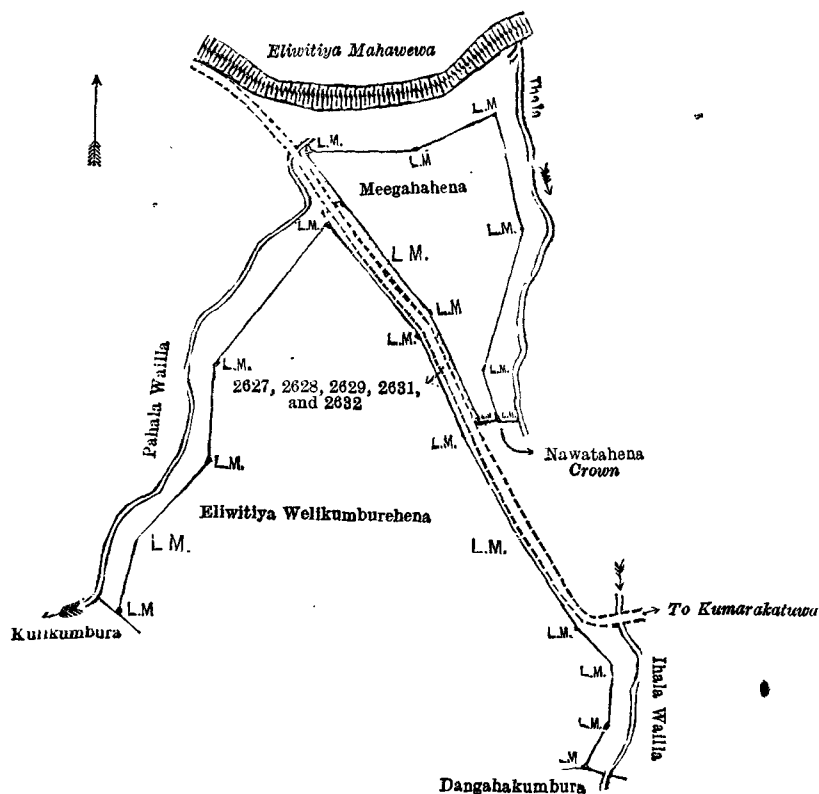
THE notice required by section 1 of "The Waste Lands Ordinances of 1897, 1899, 1900, and 1903," having been duly published in manner prescribed by that section in respect of the above-named lands (*vide* Notice No. 6,508), and no claim having been made to the said lands or to any interest therein within the period of three months from the date specified in the said notice, I, Walter Ernest Wait, Assistant Government Agent of the Puttalam and Chilaw Districts of the North-Western Province, under and by virtue of the powers vested in me in that behalf by section 2 of the said Ordinances, do hereby on this 20th day of November, 1917, order and declare that the said lands, as more fully described herein below, situate in the village of Eliwitiya, in Munnessaram pattu north, in the Pitigal korale north of the Chilaw District, in the North-Western Province, and shown as lots 2627, 2628, 2629, 2631, and 2632 in preliminary plan 4,477 and in the annexed diagram, and containing in extent 1 acre 2 roods and 37 perches, are the property of the Crown.

Description of the Lands referred to.

The following lots situated in the village of Eliwitiya, in Munnessaram pattu north of Pitigal korale north, in the District of Chilaw of the North-Western Province, as described in the annexed diagram :—

Preliminary plan 4,477.												
Lot.	Name of Land.	Extent, A. R. P.										
2627 ..	Eliwitiyawelikumburahena (reservation for channel)	0 2 4	<table border="1"> <thead> <tr> <th>Lot.</th> <th>Name of Land.</th> <th>Extent, A. R. P.</th> </tr> </thead> <tbody> <tr> <td>2632 ..</td> <td>Meegahahena (reservation for tank bund and channel)</td> <td>0 3 7</td> </tr> <tr> <td colspan="2"></td> <td style="text-align: right;">1 2 37</td> </tr> </tbody> </table>	Lot.	Name of Land.	Extent, A. R. P.	2632 ..	Meegahahena (reservation for tank bund and channel)	0 3 7			1 2 37
Lot.	Name of Land.	Extent, A. R. P.										
2632 ..	Meegahahena (reservation for tank bund and channel)	0 3 7										
		1 2 37										
2628 ..	Do. (do.)	0 0 27										
2629 ..	Do. (reservation for road)	0 0 21										
2631 ..	Meegahahena (do.)	0 0 18										

and bounded as follows: on the north by Eliwitiyamahawewa; on the east by Ihalawaila, Meegahahena sold by the Crown to B. S. Sumanatissa Unnanse, Nawatahena belonging to the Crown, road to Kumarakattuwa and Ihalawaila; on the south by Dangahakumbura claimed by T. M. Appuhamy and others, Eliwitiyawelikumburehena sold by the Crown to T. H. M. Appuhamy and another, and Kulikumbura claimed by T. H. M. Kirihami and others; on the west by Pahala Waila.



Surveyor-General's Office,
Colombo, June 5, 1917.

Scale of 4 Chains to an Inch.

G. K. THORNHILL,
for Surveyor-General.

November 20, 1917.

W. E. WAIT,
Assistant Government Agent.

LAND SALES IN THE SOUTHERN PROVINCE.

NOTICE is hereby given that on Tuesday, March 12, 1918, at 1 p.m., the Government Agent, Southern Province, will put up to auction, at his office at the Galle Kachcheri, the right to dig for plumbago in the under-mentioned Crown lands in the Galle District, and supposed to contain plumbago, for a period of five years on the following conditions:—

(a) The lease will include the right of mining for plumbago only, and will be for a period of five years only at the yearly ground rent of Rs. 10 per acre per annum, and subject to the covenants and conditions as sanctioned by Government, copy of which can be obtained at the Kachcheri. The highest bidder for the lease of the under-mentioned allotments shall be the purchaser, provided that the price offered by him amounts at least to the upset price as stated against the lot in column 4.

(b) No bidding shall be finally accepted unless the person making the same shall, on being declared the highest bidder, immediately pay to the Government Agent a deposit of 10 per cent. on the amount of bidding, whether he has made a previous deposit or not, and also unless the said person shall, on being declared the highest bidder as aforesaid, sign the above-mentioned conditions of sale.

(c) The purchaser shall pay to the Government Agent within one month of the date of sale the balance of the purchase money, and in failure thereof the purchase shall be considered void, and deposit of 10 per cent., together with any other sum paid on account of the land, shall be forfeited.

(d) On payment to the Government Agent within the time specified of the whole of the purchase money, the Government Agent will grant to the purchaser a lease in the

approved form, and the purchaser shall at the same time execute and deliver to the Government Agent a duplicate of such lease.

(e) Should any error or mistake hereafter appear in the description and admeasurement of the said lands, the purchaser will not be entitled to claim any compensation or abatement of the price in respect thereof.

(f) The fee for the preparation of the lease is 4 per cent. of purchase money, not exceeding Rs. 20, and must be paid on day of sale.

(g) Full value of timber and fuel must be paid on date of sale.

(h) The pits opened should be filled up on termination of the lease.

Bentota-Walallawiti korale.

Preliminary plan 10,640. Village—Hattaka.

Lot.	Name of Land.	Manage-	Extent	Value per
			A. R. P.	acre, Rs.
1	Puswelgodakandehena or wattuendumulla	0	3 10	1,500
3	Managewattemanana or kandechena	1	0 10	500
5	Puswelgodakanda alias addara	1	0 1	500

Wellaboda pattu. Village—Batapola east.

1	Welipolleuwa	1	0 0	500
2	Kondagala	1	0 0	500
3	Dikkele	1	0 0	500

The Kachcheri,
Galle, January 22, 1918.

W. O. STEVENS,
for Government Agent.

LAND SALES IN THE NORTH-WESTERN PROVINCE.

No. 2,132, N.W. P.—The Government Agent, North-Western Province, will on Wednesday, February 27, 1918, at 1 P.M., at his office in Kurunegala Kachcheri, put up to auction, for sale or settlement, or will otherwise dispose of, the under-mentioned portions of Crown land, in accordance with the regulations of Government regarding land sales. Thirty-five allotments of land situated in the Wannu and Weudawili hatpattus of the Kurunegala District of the North-Western Province.

Lot.	Name of Land.	Name of Applicant.	Description.	Extent,		Upset price
				A.	R. P. per acre, Rs.	
2055	Tambalayaya	N. Krishna Sami	Jungle suitable for tobacco or coconut	29	2 16	55
Preliminary plan 4,327. Village—Buluwewa in Hatalispaha korale.						
2112	Timbiriwalakumbura	Encroachment by Malhamy Korala	Paddy field	0	3 0	55
2113	Linwalahena	do.	Scrub, high ground	0	0 32	55
Preliminary plan 4,378. Village—Budumuttawa in Magul Otota korale of Wannu hatpattu.						
2173	Guruwatiyapaulahena	Tennakoon Mudiyanse Lage Appuhamy, ex-Officer, and Tennekoon Mudiyanse	Chena	1	2 20	23
Preliminary plan 4,589. Village—Danduwwa in Magul Otota korale of Wannu hatpattu.						
4	Puhulindawalayaya	Herat Mudiyanse Lage Punchirala of Balagollagama	Jungle suitable for paddy cultivation	5	2 18	30
Preliminary plan 4,591. Village—Budumuttawa in Magul Otota korale of Wannu hatpattu.						
4	Budumuttawapuhulindayaya	R. B. de Silva of Nikaweratiya	Jungle suitable for paddy cultivation	4	1 9	20
8	Do.	do.	Paddy field	0	1 29	20
Preliminary plan 4,600. Village—Hatagama in Magul Otota korale of Wannu hatpattu.						
1	Ranawarahena	Dissanayaka Mudiyanse Lage Kaurala, ex-Vidane of Ambagaswewa	Low jungle	3	3 25	20
Preliminary plan 4,603. Village—Attaragolla in Hatalispaha korale east.						
1	Moragollawalayaya	Bedde Wannihamilage Kapurumhamy of Eriyawa	Low jungle contains a few scattered hal-milla trees	28	0 19	23
2	Do.	—	Reservation for steram	11	0 25	—*
3	Do.	—	Reservation for road	0	1 24	—*
Preliminary plan 4,604. Village—Attaragolla in Hatalispaha korale east.						
1	Waduressayaya	Mr. J. Eriyawo of Kurunegala (dead)	Chena contains a few palu, kon, kumbuk, &c.	57	3 12	25
2	Do.	—	Reservation for tank	7	0 26	—*
3	Do.	—	Reservation for stream	15	1 34	—*
4	Do.	—	Reservation for road	0	3 36	—*
Preliminary plan 4,588. Village—Anguruwellewa in Hatalispaha korale east.						
1	Kongahakumbura	(1) Selappu, (2) Ranhamy, (3) Bandappu, (4) Ukkurala of Mahameruwa	Paddy field partly as-weddumized	7	3 0	30
2	Palugahakumbura	Dingiri Banda of Eriyawa	do.	3	3 16	30
3	Do.	(1) Mennikrala Gamarala, (2) Ukku Banda, (3) Ranhami Vidane, (4) Wannihamy, (5) Ran Menika, (6) Ranhamy, all of Ihalagama	Paddy field	5	2 8	30
5	Dunumadalagahakumbura	Dingiri Banda Kawrala and Elatumhamy of Ihalagama	do.	5	0 4	30
6	Do.	Kalu Banda Webadderale Awusadamhamy of Eriyawa	do.	2	0 13	30
7	Do.	Emis Singho of Sinachariyagama	do.	1	2 31	30
8	Palugahakumbura	(1) Kalu Banda, (2) Appuhamy, both Ihalagama, (3) Kiri Banda Awusadamhamy of Mahameruwa	Paddy field, partly as-weddumized	3	2 16	30
9	Kohombagahakumbura	(1) Menuhami Vedarala of Sinachariyagama, (2) Hetuhamy of Mahameruwa	Paddy field	2	0 26	30
10	Do.	(Field worked by Menuhami Vedarala)	do.	2	3 26	30
11	Palugahakumbura	Banda Webadderale Mudiyanse of Eriyawa	Paddy field partly as-weddumized	4	1 16	30
Preliminary plan 4,717. Village—Mahananneriya in Mioyen Egoda korale.						
1	Linwalahena	R. M. R. Kirihamy of Peddogama	Jungle suitable for paddy cultivation	1	1 7	35
3	Do.	do.	do.	4	2 10	35
2	Kamata	—	Reservation for threshing floor and road	0	1 18	—*
Preliminary plan 4,721. Village—Mahagalkadawala in Hatalispaha Korale west.						
1	We-henyaya	Pinhamige Punchirala	Jungle suitable for paddy cultivation	0	3 38	20
2	Do.	Malhamige Appuhamy	do.	1	0 9	20
Preliminary plan 4,719. Village—Ihala Alawwagama in Pahalawisideke korale.						
2	Walpitiyahena	Ekanayaka Mudiyanse Lage Appuhamy	Low jungle	4	1 15	30
1	Do.	—	Low jungle (reservation for channel)	0	2 34	—*
4	Webadakumbura	—	Paddy field, encroachment (reservation for tank bund)	0	0 15	—*

Preliminary plan 4,722. Village—Tammannawa in Mioyen Egoda korale.

Lot.	Name of Land.	Name of Applicant.	Description.	Extent.		Upset price per acre, Rs.
				A.	R. P.	
1	Hikgahahena and Hikgaha-amuna	—	Bund and jungle; bund and reservation along it	0	0 39	—*
2	Hikgahahena	Sellawannihamige Banda of Rukattana	Jungle suitable for paddy cultivation	2	0 23	25
Preliminary plan 4,723. Village—Dematagaswewa.						
1	Dematagaswewehena	R. M. Mudiyanse Anumetirala of Patanagama	Jungle	8	3 7	25
2	Do.	do.	Reservation for tank bund	0	1 15	—*
Preliminary plan 4,751. Village—Danduwwa in Magul Otota korale.						
1	Danduawepalugahahena	G. P. Kiri Banda of Makeliyawa	Deniya and scrub contains a large palu and siyambala trees	5	2 3	45
2	Do.	—	Reservation for a road	0	1 25	—*
Preliminary plan 4,018. Village—Palukumbalpol in Tiragandahaye korale in Weudawili hatpattu.						
745	Kumbalpolamukalana	—	High jungle	14	0 4	85
747	Do.	—	Reservation for oya	4	3 19	—*
748	Do.	—	Reservation for road	0	0 26	—*
750	Palukumbalpolamukalana	—	Forest	5	1 10	85
751	Do.	—	Reservation for oya	3	3 26	—*
752	Do.	—	Reservation for road	0	0 4	—*
Preliminary plan 4,740. Village—Katupitiya in Tiragandahaye korale.						
1	Puhukosgahamademukalana	Gabbale Pincha Vel-Dewaya	High forest	1	2 2	45
2	Do.	—	Reservation for ela	0	1 29	—*
Preliminary plan 4,088. Village—Belgodakanda in Tiragandaha korale.						
1117	Ihalamohottawemukalana	—	Forest	5	0 36	60
Preliminary plan 4,092. Village—Amunugama in Mahagalboda Megoda korale.						
F 51	Ambagahamulahena	Mana Maradai of Amunugama	Low chena	4	0 34	30
G 51	Galpallehenwatta	do.	Coconut plants	2	3 21	30
Preliminary plan 4,579. Village—Minhettiya in Kudagalboda korale.						
2	Kudakekuranehena	R. M. Appuhami, Vidane	High chena 15 years old	3	1 17	20

* Not to be sold.

Lot 1 in preliminary plan 4,604 is situated about 2½ miles from the Ambanpola resthouse on the Ambanpola-Ehetuwewa road.

Further information regarding these lands can be obtained from the Government Agent, North-Western Province, and their plans from the Surveyor-General.

Colonial Secretary's Office,
Colombo, January 17, 1918.

R. E. STUBBS,
Colonial Secretary.

No. 2,133, N.W. P.—The Government Agent, North-Western Province, will on Wednesday, March 6, 1918, at 1 P.M., at his office in Kurunegala Kachcheri, put up to auction, for sale or settlement, or will otherwise dispose of, the under-mentioned portions of Crown land, in accordance with the regulations of Government regarding land sales. Forty-one allotments of land situated in the Katugampola, Hiriyala, Dewamede, and Dambadeni hatpattus of the Kurunegala District of the North-Western Province.

Preliminary plan 4,263. Village—Yaluwewa in Karandapattu korale. Claimant—Crown.

Lot.	Name of Land.	Name of Applicant.	Description.	Extent.		Upset price per acre, Rs.
				A.	R. P.	
1825	Yaluwewa	Ana Chianna Mahamadu Usup of Hantihawa	Chena about 20 years old	40	0 1	30
1825½	Do.	do.	Reservation for tank bund	0	0 8	30
1827	Yaluwewapitiya	do.	Abandoned paddy field	3	0 9	25
1828	Do.	do.	Reservation for tank bund	0	1 29	25
1829	Yaluwewa	do.	Abandoned tank	3	1 14	25
1830	Do.	do.	Chena about 20 years old	5	2 0	30
1831	Do.	do.	do.	0	3 0	30
Preliminary plan 4,343. Village—Ginidammanna in Yagampattu korale. Claimant—Crown.						
2089	Ambagahahena	W. Juan Tissera	Chena contains about 2 coconut trees about 10 years old	2	3 14	51
Preliminary plan 4,730. Village—Karagahagedera in Yatikaha korale. Claimant—Crown.						
1	Ambagahamulahena	O. M. P. Perera, Proctor of Dandagamuwu	High jungle	0	3 12	25
3	Do.	—	do.	0	1 26	25
2	Do.	—	Reservation for minor road	0	0 20	—*
4	Do.	—	Reservation, 75 links for Karagahagedera Wewapitiya bund	0	0 14	—*
5	Do.	—	do.	0	1 7	—*
Preliminary plan 4,756. Village—Karagahagedera in Yatikaha korale. Claimant—Crown.						
1	Karagahagederawewapitiya or Puranapitiya	—	Abandoned tank	2	0 13	30
2	Do.	—	Reservation for tank bund	0	3 31	—*
Final village plan 387. Village—Kanduruwawala. Claimant—Crown.						
20	Valahavetichchakanda	A. L. Mohamudu Salihu Hadjjar	Forest	5	3 6	50
Preliminary plan 4,724. Village—Beriwewa in Katugampola korale north. Claimant—Crown.						
2	Kosa-agare	Mrs. Helena Wijewardena of Colombo	Forest (swampy)	3	2 33	40
1	Do.	—	Reservation for a footpath	0	0 27	—*

Preliminary plan 4,726. Village—Dunukadeniya in Katugampola korale south. Claimant—Crown.					
Lot.	Name of Land.	Name of Applicant.	Description.	Extent. A. R. P.	Upset price per acre, Rs.
1	Ratmalwalakele ..	S. M. B. Appuhamy of Dunukadeniya	Forest contains kahata, milla, &c.	10 0 0	60
2	Kahatagahawatta ..	—	Contains 9 coconut plants	0 0 11	85
3	Ratmalwalakele ..	—	Reservation for Gansabhawa road	0 0 24	—*
Preliminary plan 4,334. Village—Pallegama in Karandapattu korale. Claimant—Crown.					
2075	Pahalawela ..	H. D. Peruma of Eluwapola	Field with patches of jungle	7 1 22	80
Preliminary plan 4,598. Village—Meddegama in Karandapattu korale of Katugampola hatpattu. Claimant—Crown.					
1	Bogahamulahena ..	Tikira Duraya of Meddegama	Jungle	9 1 11	25
3	Paluwewahena ..	Tikira Duraya of Meddegama	Jungle	1 3 37	25
Preliminary plan 4,712. Village—Andiyagala in Yatikaha korale of Katugampola hatpattu. Claimant—Crown.					
1	Andiyagalabeliakula ..	A.M. Kirihamy of Konduruwapola	Chena and scrub	1 1 1	38
Preliminary plan 4,593. Village—Lankaragedera in Meddeketiya korale. Claimant—Crown.					
1	Yagampolapillewa ..	Punchirala Arachchi	Chena, suitable for planting	0 2 0	32
2	Do. ..	do.	do.	1 2 7	32
3	Do. ..	—	Reservation for Gansabhawa road	0 0 7	—*
4	Do. ..	—	do.	0 0 4	—*
Preliminary plan 4,614. Village—Udadeniya in Katugampola korale south. Claimants—Crown and Singhappu of Udadeniya.					
1	Poiyamullehena ..	H. P. Wickremasingha, Hevana estate, Marawila	Chena	6 1 0	30
2	Poiyamullemukalana ..	H. P. Wickremasingha, Hevana estate, Marawila	Virgin forest with milla trees, reserved for timber purposes	16 0 18	—*
3	Kongahamulahena ..	—	Cleared chena	5 0 22	30
Preliminary plan 4,437/230. Village—Palugamuwa in Katugampola korale south. Claimant—Mahamalage Francis Salis Perera of Madampe.					
B 105	Nugagahamulawatta ..	Mahamalage Francis Salis Perera of Madampe	Coconut garden	5 0 10	20
Preliminary plan 4,402. Village—Mipitiya in Ihalawisideke korale of Hiriyala hatpattu. Claimant—Crown.					
2380	Bogahamulahena or Rajasantakahingura	Henaderapatirennehelage Seraphinu Perera Appuhamy	Low jungle	8 0 29	40
Preliminary plan 4,422. Village—Ehetugasayaya in Tittaweligandahaye korale. Claimant—Crown.					
2437	Kumbukbene ..	Ranhamy Gan-Arachchi of Tittawella	Swampy chena suitable for paddy cultivation	4 3 29	65
Preliminary plan 4,577. Village—Ambanpola in Hetahaye korale. Claimant—Crown.					
1	Meegongala ..	Galapitadurayalage Horatala of Ambanpola	Chena	1 0 27	100
Preliminary plan 4,595. Village—Rakwana in Hikawagampaha korale. Claimant—Crown.					
1	Palugahakotuwa ..	Basnayakamudiyanselage Herathamy of Kambuwatavana and Yapamudiyanselage Kalu Banda of Watuwattagama	Forest contains palu, milla, &c.	11 1 22	25
Preliminary plan 4,615. Village—Rambe in Divigandaha korale. Claimant—Crown.					
1	Meegahamulahena ..	Diyonis de Silva Wijeratna of Kumbukwewa	Chena contains a few large trees	5 1 7	30
3	Do. ..	do.	do.	16 2 27	30
5	Do. ..	do.	Contains 9 coconut trees about 15 years old	0 0 39	200
Preliminary plan 4,771. Village—Uddattapola in Ihalawisideke korale. Claimant—Crown.					
1	Hunugahamulahena ..	Hodage Dingiriya of Uddattapola	Garden contains coconut trees 1 year old, plantains, &c.	2 2 6	300
2	Imbulgahamulahena ..	A. P. Sodiya and Talagahagedera Ukku of Uddattapola	Garden contains coconut trees 1 to 10 years old, plantains, &c.	3 3 6	150
3	Haliyakumburehena ..	Hodage Dingiriya, A. P. Sodiya, and T. Ukku of Uddattapola	Chena 3 years old	1 0 37	50
Preliminary plan 4,611. Village—Dorabawila in Tissawa korale of Dewamede hatpattu. Claimant—Crown.					
1	Dorabawilamukalana ..	T. N. Ranatunga	Jungle suitable for coconut cultivation	3 0 12	40
Preliminary plan 4,734. Village—Malwana in Dewamedde korale. Claimant—Crown.					
1	Weralugollekele ..	M. R. M. B. Punchi Banda of Malwana	Half Crown forest contains a few keena trees	6 2 0	30
2	Do. ..	—	Reservation for a footpath	0 0 6	—*
Preliminary plan 4,426/233. Village—Nawinna in Dewamedde korale. Claimant—R. M. Mudiyanse of Nawinna.					
O 97	Kahatagahamulahena ..	R. M. Mudiyanse of Nawinna	Low jungle	15 0 2	20
O 97½	Do. ..	do.	do.	1 2 31	20
P 97	Mawatawatta ..	do.	Coconut garden	0 0 18	15
Q 97	Do. ..	do.	do.	0 0 20	15

Lot.	Name of Land.	Name of Applicant.	Description.	Extent.	Upset price
				A. P. R.	per acre, Rs.
O 97½	Kahatagahamulahena	R. M. B. Punchi Banda Nawinna of Malwana	Chena ..	6 1 23	20

* Not to be sold.

Further information regarding these lands can be obtained from the Government Agent, North-Western Province, and their plans from the Surveyor-General.

Colonial Secretary's Office,
Colombo, January 17, 1918.

R. E. STUBBS,
Colonial Secretary.

LAND SALES IN THE PROVINCE OF UVA.

No. 1,247, P. of U.—On Friday, March 1, 1918, at 12 noon, the Government Agent for the Province of Uva will put up to auction, at his office in Badulla Kachcheri, the under-mentioned portions of Crown land, on the terms authorized by Government. Twenty-nine allotments of land situated in the Udukinda, Wellawaya, Yatikinda, and Wellassa divisions of the Badulla District of the Province of Uva.

Lot.	Name of Land.	Name of Applicant.	Description.	Extent.	Upset price
				A. P. R.	per acre, Rs.
Final village plan 32. Village—Katugaha in Dehiwini palata korale of Udukinda division. Claimant—Crown.					
16	Bomugollepatana	Mr. T. B. Katugaha, ex-Ratemahatmaya	Patana ..	3 0 39	35
16a	Do.	—	Patana, reservation for Gansabhawa road (not for sale)	0 1 1	—*
Preliminary plan 1,892. Village—Nikapota in Kandapalla korale of Wellawaya division. Claimant—Crown.					
6	Liniya-andanagalawatta	Elizabeth Rajapaksa	Low jungle ..	1 0 17	35
Final village plan 170. Village—Wedigune in Rilpola korale of Yatikinda division. Claimant—E. Suwarishamy of Wedigune.					
35q	Wewa-arawewatta	—	Contains tea about 10 years old ..	0 2 28	500†
Final village plan 60. Village—Yalpathwela in Dambawini palata korale of Udukinda division. Claimant—William Dunuwilla, Dissawa.					
4n	Iddamankadakumbura	—	Paddy field ..	0 0 27	300
Final village plan 164. Village—Pitadeniya in Medagam pattu korale of Wellassa division. Claimant—Crown.					
14q1	Waralandehena	Weliwatte H. M. Tissahamy	Chena ..	2 0 0	20
14q2	Do.	Gamagedera W. M. Appuhamy	do. ..	1 1 8	20
14q3	Do.	—	Chena, reservation for cart road (not for sale) ..	0 0 9	—*
14q4	Do.	—	do. ..	0 0 28	—*
23av	Nagahawelapitihahena	H. M. Tissahamy	Chena ..	3 1 13	20
23aw	Do.	—	Chena, reservation for minor road (not for sale) ..	0 1 17	—*
23ax	Tambalaketiyehella	W. M. Mutu Banda	Chena ..	1 0 11	20
Claimant—Crown land encroached upon by W. M. Mutu Banda.					
23ay	Nagaha-ella	—	Native garden contains plantains and jak about 3 years old	0 3 10	60
Claimant—Crown.					
23ae	Tanawattahena	—	Chena, reservation for oya (not for sale) ..	0 2 37	—*
23ae1	Do.	H. Badapeherala	Chena ..	1 0 1	20
Claimant—Crown land encroached upon by P. Appuhamy.					
23ae2	Wattegederawatta	—	Contains 3 coconut trees over 50 years, 2 young coconut trees about 6 years old, 4 jak trees over 50 years, arecanut, and plantains	0 3 7	60
Claimant—Crown.					
23ae3	Wattegederawatta	—	Chena ..	0 0 34	20
Final village plan 117. Village—Diganetenna in Mahapalata korale of Udukinda division. Claimant—Crown.					
2j	Kandakepugodapatana and Ampitigodapatana	B. Appuhamy	Chena contains 25 plantain trees ..	1 0 38	40
2k	Do.	—	Chena, reservation for Gansabhawa road (not for sale) ..	0 0 12	—*
2l	Do.	—	do. ..	1 0 10	—*
2m	Do.	—	Chena ..	1 0 7	40
Claimant—Crown land encroached upon by U. Siribaddana.					
2n	Donawewatta	—	Garden contains 4 jak trees 25 years old, kitul, plantains, &c. ..	0 1 32	41
20	Medawatta	—	Native garden contains sweet potatoes ..	0 0 12	40
Claimant—Crown.					
2p	Medawatta	—	Chena contains sweet potatoes, reservation for ela (not for sale) ..	0 0 3	—*
12d	Nawelagederahena alias Nayarawahena	P. M. Ukku Banda	Chena and patana ..	0 3 26	40
12e	Do.	—	Chena and patana, reservation for ela (not for sale) ..	0 0 21	—*
Preliminary plan 1,941. Village—Telulla in Wellawaya korale of Wellawaya division. Claimant—Crown.					
1	Siyambalagasmandiya alias Wewagawakele	C. B. Peter, Steamroller Driver, Koslanda	Forest contains large mee, domba, and satin trees ..	1 0 0	25
2	Do.	—	Low forest, reservation for cart road (not for sale) ..	0 0 12	—*

Lot.	Name of Land.	Name of Applicant.	Description.	Extent.		Upset price A. R. P. per acre, Rs.
				A.	R. P.	
3	Siyambalagasmandiya <i>alias</i> Wewagawakele	—	Forest, reservation for tank (not for sale)	0	1 22	—*

* To be reserved.

† Re-advertised.

Further information regarding the above lands can be obtained from the Government Agent, Province of Uva, and plans of them from the Surveyor-General.

Colonial Secretary's Office,
Colombo, January 17, 1918.

R. E. STUBBS,
Colonial Secretary.

LAND SALES IN THE PROVINCE OF SABARAGAMUWA.

No. 972, P. of S.—The Government Agent, Province of Sabaragamuwa, will on Monday, March 4, 1918, at 1 P.M., at his office in Ratnapura, put up to auction, for sale or settlement, or will otherwise dispose of, the under-mentioned portions of Crown land, in accordance with the regulations of Government regarding land sales. Twelve allotments of land situated in the Ratnapura District of the Province of Sabaragamuwa.

Lot.	Name of Land.	Name of Applicant.	Description.	Extent.		Upset price A. R. P. per acre, Rs.
				A.	R. P.	
Preliminary plan 2,724. Village—Ketaliyanpalle, Kuruwiti korale.						
1	Nawinnekele	.. Mr. T. A. Pieris	.. Jungle	6	0 28	100
Preliminary plan 2,712. Village—Ranwala, Atakalan korale.						
1	Godaheraligahamandiya	.. K. Andirisa	.. High jungle	1	0 7	20
2	Do.	.. —	.. Ditto (reservation for Gansabhawa road). Not for sale	0	0 9	—
Preliminary plan 2,707. Village—Pannila, Atakalan korale.						
1	Neluketiyehena	.. Encroachment by M. L. Mohottihamy	.. New clearing contains yams and Indian corn	0	2 16	20
2	Neluketiyewatta	.. Encroachment by M. L. Punchi Appuhamy	.. Garden containing coconut, arecanut, &c., 3 to 5 years old	0	2 3	35
Preliminary plan 2,218. Village—Pinnawala, Kadawata korale.						
736	Debekeenamukalana	.. T. M. L. Cooray	.. Forest and jungle	0	1 6	65
Preliminary plan 2,614. Village—Digadure, Meda korale.						
1	Digaduremukalana	.. Magiris Appuhamy	.. Jungle	2	2 33	65
1a	Do.	.. —	.. Ditto (channel and reservation). Not for sale	0	1 6	—
1b	Do.	.. —	.. Jungle	0	1 13	65
1c	Do.	.. —	.. do.	1	3 39	65
2	Do.	.. —	.. Ditto (reservation for Gansabhawa road). Not for sale	0	1 4	—
Preliminary plan 2,631. Village—Bulatagama, Meda korale.						
1	Kehelgashena	.. Encroachment by Sandanam Pulle of Bulatagama	.. Tea about 5 years old	3	2 33	250

Further information respecting these lands may be obtained from the Government Agent, Province of Sabaragamuwa, and their plans from the Surveyor-General.

Colonial Secretary's Office,
Colombo, January 23, 1918.

R. E. STUBBS,
Colonial Secretary.

LAND SALES BY THE SETTLEMENT OFFICER.

NORTH-CENTRAL PROVINCE.

It is hereby notified that the sale of the lease of lot 6 in Kirigollewa in block survey preliminary plan 573, North-Central Province, advertised in the *Government Gazette* No. 6,918 of January 4, 1918, will be held on February 12, 1918, and not on February 16 as already published.

Colonial Secretary's Office,
Colombo, January 21, 1918.

R. E. STUBBS,
Colonial Secretary.

LAND ACQUISITION NOTICES.

HAVING been duly directed by the Governor, with the advice of the Executive Council, acting under the provisions of "The Land Acquisition Ordinance of 1876," section 6, to take order for the acquisition of the following land, required for a public purpose, namely, for an approach road to the proposed burial ground and Pimbura hospital, to wit:—

Preliminary plan 16,594. Village—Pimbura.

Lot.	Name of Land.	Description.	Name of Claimant.	Extent, A. R. P.
1	Liyangahawatta	.. Approach road	.. Don Cornelis and others	0 0 14.1

I hereby give public notice, as required by section 7, that the Government proposes to take possession of the land. All persons interested in the aforesaid land are hereby required to appear personally or by agent before me at this office, on February 25, 1918, at 1 P.M., and to state the nature of their respective interests in the land, and the amount and particulars of their claims to compensation for such interests.

Kalutara Kachcheri,
January 12, 1918.

C. V. BRAYNE,
Assistant Government Agent.

HAVING been duly directed by the Governor, with the advice of the Executive Council, acting under the provisions of "The Land Acquisition Ordinance of 1876," section 6, to take order for the acquisition of the following land, required for a public purpose, namely, for the construction of the Badulla Railway, to wit:—

Lot.	Name of Land.	Description.	Name of Claimant.	Extent, A. R. P.
M I	Uduturekumbura and Mulathakumbura	.. Faddy	.. Illupellasawatte Ketadandegedara Dilisena, Appuhamy, Kiri Menika, Kuma, and M. D. S. Wickramasuriya	0 0 25

I hereby give public notice, as required by section 7, that the Government proposes to take possession of the land. All persons interested in the aforesaid land are hereby required to appear personally or by agent before me at the Badulla Kachcheri, on February 20, 1918, at 1 P.M., and to state the nature of their respective interests in the land, and the amount and particulars of their claims to compensation for such interests.

Badulla Kachcheri,
January 19, 1918.

F. BARTLETT,
Government Agent.