

Ceylon Government Gazette

Published by Authority.

No. 6,922 — FRIDAY, FEBRUARY 1, 1918.

Part III.—Lands.

Separate paging is given to each Part in order that it may be filed separately.

	PAGE		PAGE		PAGE
Land Settlement Notices :—		Land Sales by the Government Agents :—		Land Sales by the Settlement Officer :—	
Preliminary Notices ..	131	North-Western Province ..	—	Northern Province ..	—
Final Orders ..	143	North-Central Province ..	—	Eastern Province ..	—
Land Sales by the Government Agents :—		Province of Uva ..	144	North-Western Province ..	—
Western Province ..	—	Province of Sabaragamuwa ..	144	North-Central Province ..	—
Central Province ..	—	Land Sales by the Settlement Officer :—		Province of Uva ..	—
Southern Province ..	143	Western Province ..	—	Province of Sabaragamuwa ..	—
Northern Province ..	—	Central Province ..	—	Land Acquisition Notices ..	146
Eastern Province ..	—	Southern Province ..	—	Land Resumption Notices ..	—

PRELIMINARY NOTICES.

Kalutara Notice No. 6,737.

Notice under "The Waste Lands Ordinances of 1897, 1899, 1900, and 1903."

TAKE notice that unless within three months from February 1, 1918, the persons, if any, who claim any interest in the lands hereinafter mentioned or in any one or more of such lands or to some interest therein make claim in person or in writing to the said lands or any of them or to some interest therein to N. A. Hampton, Esq., Special Officer appointed under section 28 of "The Waste Lands Ordinances of 1897, 1899, 1900, and 1903," at this office at Colombo :

Such Special Officer, in pursuance of the powers vested in him by the said Ordinances, will declare by writing under his hand that the said lands, or such of them as to which no claim has been made, are the property of the Crown.

N. A. HAMPTON,
Special Officer.

Description of the Lands referred to.

The following lots situated in the village of Paraigama, in the Walallawiti pattu of the Pasdun korale west of the Kalutara District, in the Western Province, as described in the annexed diagrams :—

I.—Preliminary plan 86.

Lot.	Name of Land.	Extent, A. R. P.	Lot.	Name of Land.	Extent, A. R. P.
1	Ambatennetittawalahenyaya	.. 487 1 3	50	Minor road from Halwala to Parai-	
1T	Pitadeniyehena (reservation for road)	0 0 6		gama	.. 0 2 32
44	Galpotteduwa	.. 0 0 36	50B	Do.	.. 0 1 30

Lot.	Name of Land.	Extent, A. R. P.	Lot.	Name of Land.	Extent, A. R. P.
51 ..	Orankehenedola ..	2 1 17	164 ..	Minor road from Gammana to Kara-	
60 ..	Gallenekanda ..	39 2 5		pagala ..	0 0 36
62A ..	Kumburehena (reservation for road)	0 0 32	164B ..	Do. ..	0 2 6
77 ..	Tennapitahena ..	79 1 24	164D ..	Do. ..	0 0 22
77B ..	Do. (reservation for road)	0 0 21	164F ..	Do. ..	0 0 23
113 ..	Pelengahaduwa ..	2 1 18	165 ..	Minor road from Halawala to Parai-	
133 ..	Pandeniya ..	2 2 34		gama ..	0 3 20
150 ..	Water-hole ..	0 0 5	165B ..	Do. ..	0 3 26
154 ..	Part of Paraigan-ela ..	2 3 18	166 ..	Pandeniya-kele, &c. ..	367 3 37
156A ..	Deniyadola ..	0 0 26	167 ..	Footpath ..	0 0 14
157 ..	Dola ..	0 1 8	167B ..	Do. ..	0 0 1
158 ..	Pandeniya-dola ..	0 0 9	168 ..	Do. ..	0 0 18
158B ..	Do. ..	0 2 0	168A ..	Do. ..	0 0 4
160 ..	Maladola ..	0 0 32	174 ..	Dola ..	0 0 14
161 ..	Bokerewedola ..	0 1 2	175 ..	Do. ..	0 0 8
162A ..	Do. ..	0 0 7			
163 ..	Part of Munamalagaha-ela ..	1 0 23			
					992 0 17

and bounded as follows: on the north by the village limit of Pannila; on the east by the village limit of Matugama; on the south by the village limit of Karapagala, part of Munamalagaha-ela (the village limit of Gammana); on the west by the village limit of Gammana, part of Paraigan-ela (the village limit of Halwala), the village limit of Halwala.

NOTE.—The following lots lying within the above-mentioned boundaries are excluded from this part of the notice, and their aggregate acreage of 343 acres and 23 perches is not included in the acreage of 992 acres and 17 perches given above:—

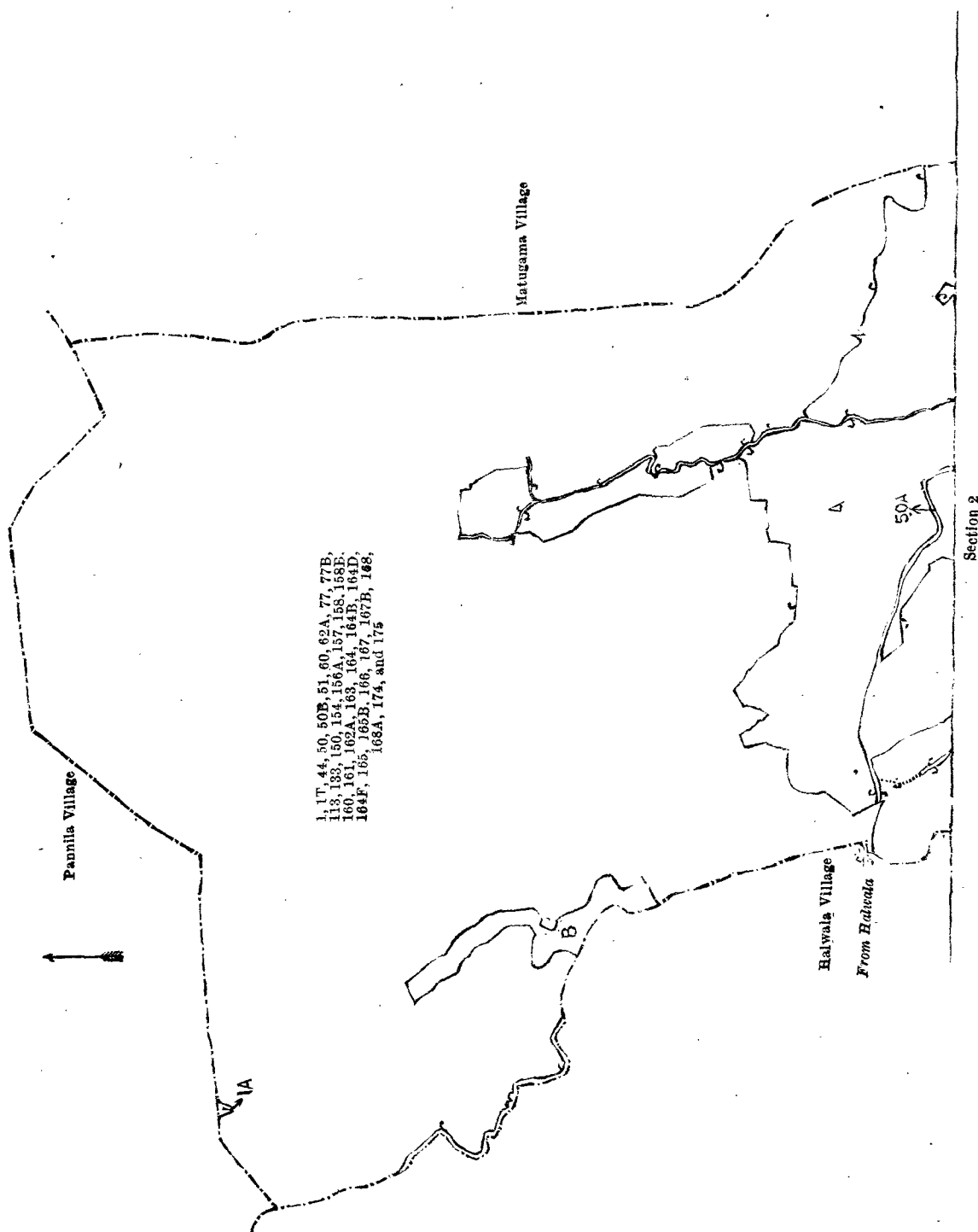
Preliminary plan 86.

Lot.	Name of Land.	Extent, A. R. P.	Lot.	Name of Land.	Extent, A. R. P.
1A ..	Part of T. P. 187,703	0 0 13	A 37 ..	Part of T. P. 82,610	1 1 28
B 1B ..	Do. T. P. 215,427	0 0 14	A 38 ..	Do. ..	0 2 26
B 1C ..	Do. T. P. 261,939	0 0 4	A 39 ..	Do. ..	3 2 29
B 1D ..	Do. T. P. 261,939	0 0 3	A 40 ..	Pinnapoladeniya	0 1 30
B 1E ..	Do. T. P. 266,079	0 0 29	A 41 ..	Kitulkandewatta (T. P. 323,747)	0 0 35
B 1F ..	Do. T. P. 261,939	0 0 12	A 41A ..	Do. ..	0 0 6
B 2 ..	Parts of T. Ps. 261,939, 215,427, 266,079	4 1 29	A 42 ..	Part of T. P. 82,845	0 0 26
B 3 ..	T. P. 265,044	0 0 23	A 43 ..	Do. ..	0 2 1
B 4 ..	T. P. 271,854	0 2 3	A 45 ..	Parts of T. Ps. 82,846 and 83,722	1 0 7
A 5 ..	Malawattepitakattiya (T. P. 312,172)	0 1 32	A 46 ..	Part of T. P. 83,722	1 3 27
A 6 ..	Malawatta	2 0 17	A 47 ..	Waturagewatta	0 0 30
A 7 ..	Do. T. P. 312,171	0 0 35	A 48 ..	Ambalameduwewatta	0 3 24
A 8 ..	Do. Deniya, T. P. 315,965	0 3 16	A 49 ..	Haththukayawatteowita	0 1 0
A 9 ..	Part of T. P. 38,669	1 1 28	A 50A ..	Minor road from Halwala to Parai-	
A 10 ..	Parts of T. Ps. 38,669 and 38,670	4 1 28		gama ..	0 0 19
A 11 ..	Dombagahakanattepitakattiya (T. P. 314,300)	0 1 10	A 52 ..	Galmnikandeaddarawatta <i>alias</i> Nagahawatta	0 0 23
A 12 ..	Parts of T. Ps. 38,669, 38,670, and 138,627	3 3 6	A 53 ..	Galanawatta (T. P. 312,260)	0 0 37
A 13 ..	Parts of T. Ps. 138,627 and 38,670	0 2 29	A 54 ..	Do. ..	0 0 30
A 14 ..	Ketakerellagahawatte Pitakattiya (T. P. 326,703)	0 2 10	A 55 ..	Part of T. P. 258,097	0 1 35
A 14A ..	Part of T. P. 138,627	0 0 31	A 56 ..	Parts of T. Ps. 258,097 and 111,818	0 1 32
A 15 ..	Do. T. P. 38,670	0 1 31	A 57 ..	Do. T. Ps. 111,818 and 111,819	2 1 21
A 16 ..	Millagahawatta	0 1 15	A 58 ..	Millagahawatta	0 1 24
A 17 ..	Do. ..	0 1 3	A 59 ..	Do. ..	0 1 27
A 18 ..	T. Ps. 97,761, 97,760, &c.	69 1 28	A 60A ..	Part of T. P. 258,097	0 0 35
A 18A ..	Gallenewagura (T. P. 323,731)	0 1 9	A 60B ..	Gallenekandeatmaga	0 1 3
A 18B ..	Gallenekanda (T. P. 323,697)	0 0 12	A 60C ..	Part of T. P. 249,210	0 0 4
A 18C ..	Parts of T. Ps. 114,744, 82,039, 82,038, and 82,037	56 3 2	A 61 ..	T. P. 215,458	2 2 7
A 19 ..	Part of T. P. 38,670	3 0 17	A 62 ..	T. P. 279,341	3 0 7
A 20 ..	Ketakerellagahawatta (T. P. 312,258)	0 1 33	A 62B ..	T. P. 249,209	1 0 39
A 21 ..	Do. (T. P. 312,259)	0 0 20	A 62C ..	Kumburehena (T. P. 323,722)	0 0 9
A 22 ..	Do. ..	0 3 21	A 63 ..	Polgaswatta (T. P. 315,961)	0 0 32
A 23 ..	Delgahawatta	0 1 0	A 64 ..	Galanikandeatmaga (T. P. 314,303)	0 1 25
A 24 ..	Part of T. P. 256,734	0 1 34	A 65 ..	Do. (T. P. 312,170)	0 0 39
A 24A ..	Dematagahawattepittakattiya (reservation for stream) (T. P. 323,788)	0 0 21	A 66 ..	Giekiyanawatta	1 1 29
A 24B ..	Part of T. P. 256,734	0 1 13	A 67 ..	T. P. 211,754	1 0 25
A 25 ..	Parts of T. Ps. 255,582, 256,734, and 138,626	3 0 11	A 68 ..	Galanikandeatmaga (T. P. 321,595)	0 2 29
A 26 ..	T. P. 235,811 and part of T. P. 215,456	0 3 34	A 69 ..	T. Ps. 249,210, 249,211	1 0 25
A 27 ..	T. P. 215,456	3 3 16	A 70 ..	Giekiyanawatta	5 0 15
A 28 ..	Part of T. P. 249,208	3 2 34	A 71 ..	Part of T. P. 186,784	0 2 23
A 29 ..	Do. T. P. 215,457	2 3 4	A 72 ..	Giekiyanawatta (T. P. 323,748)	0 1 12
A 30 ..	Do. T. P. 138,626	1 1 34	A 72A ..	Do. ..	0 0 8
A 31 ..	Do. T. P. 279,030	1 1 28	A 73 ..	Do. Pitakattiya (T. P. 312,209)	0 0 28
A 32 ..	Delgahawatuwaya	13 3 13	A 74 ..	Do. Owita (T. P. 323,700)	0 0 19
A 33 ..	Nagahaowita	1 0 26	A 75 ..	Part of T. P. 144,744	1 1 35
A 34 ..	Do. ..	0 0 28	A 76 ..	Talagahawatta	0 1 26
A 35 ..	Galagawattepitakattiya	0 1 6	A 76A ..	Part of T. P. 114,744	0 0 21
A 36 ..	Do. ..	0 3 26	A 77A ..	Tennapitahena (T. P. 324,700)	1 3 17
			A 77D ..	Part of T. P. 211,751	0 0 7
			A 77E ..	Do. T. P. 114,744	0 0 5
			A 77F ..	Do. T. P. 186,784	0 0 8
			A 77G ..	Do. T. P. 186,784	0 0 3
			A 77H ..	Do. T. P. 186,784	0 0 35
			A 77I ..	Tennapitahena	0 0 9

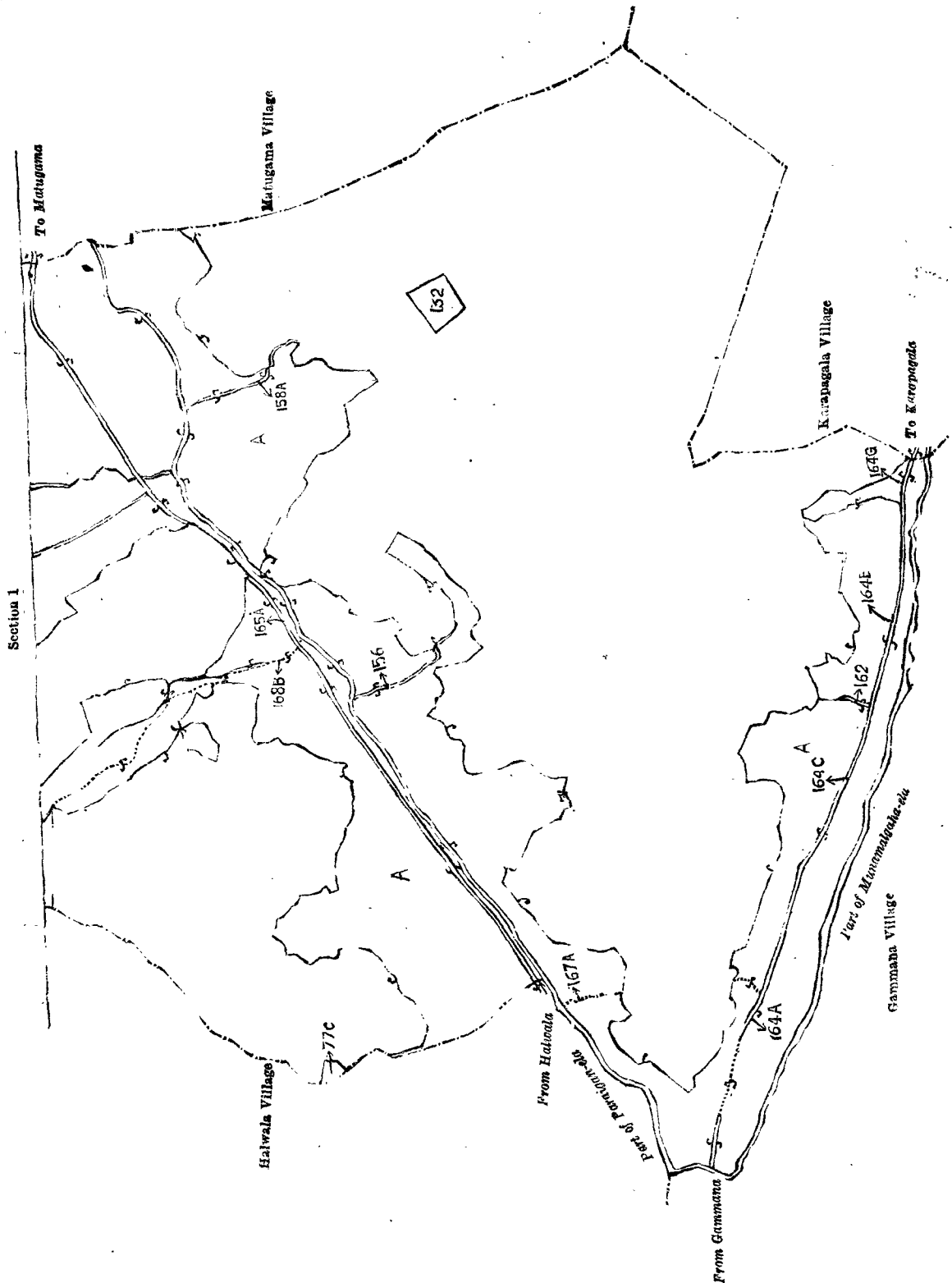
Lot.	Name of Land.	Extent, A. R. P.	Lot.	Name of Land.	Extent, A. R. P.
A 78	Omullewatta	2 0 11	A 138	Parts of T. Ps. 138,624, 82,069, 146,435, and 82,068	2 0 22
A 79	Do. (T. P. 312,261)	0 1 0	A 139	T. P. 211,753 and parts of T. Ps. 82,071 and 82,070	4 0 31
A 80	Do. Pitakattiya (T. P. 312,261)	0 1 3	A 140	Parts of T. Ps. 82,298, 82,299, 82,025, 82,070, 82,068, 134,327, and 82,026	22 3 23
A 81	Do. (T. P. 312,262)	0 1 12	A 141	Hatarahawulehenepitakattiya (T. P. 323,793)	0 1 7
A 82	Kosgahaowita (T. P. 312,630)	0 0 25	A 141A	Do.	0 0 13
A 83	Ambagahawattepitakattiya (T. P. 312,263)	0 0 37	A 142	Batadombagahaowita (T. P. 323,736)	0 0 13
A 84	Ambagahawatta, T. P. 312,169	0 0 37	A 142A	Do.	0 0 5
A 85	Do.	2 0 13	A 142B	Part of T. P. 82,025	0 0 9
A 86	Tennapitaheneatmaga	0 1 29	A 143	Parts of T. Ps. 82,026, 82,027, 134,327, and 146,438	22 3 34
A 87	Hiramanagalaudumullepitakattiya	0 0 31	A 144	T. P. 146,434	1 0 21
A 88	Millagahawatta	0 2 2	A 145	Udumullewatta	0 2 12
A 89	Do. Deniya	0 2 2	A 146	Part of T. P. 82,298	0 3 36
A 90	Millagahawatta	1 0 36	A 147	Millagahawatta (T. P. 312,247)	0 1 2
A 91	Do. Pitakattiya	0 0 38	A 148	Part of T. P. 134,327	1 0 11
A 92	Ketakerellagahawattepitakattiya	0 2 22	A 149	Millagahawattepattiya (T. P. 312,269)	0 1 1
A 93	Ketakerellagahawatta	0 1 3	A 151	Hettiyaowita and Millagahawatte-addaraowita (T. P. 313,161)	2 0 5
A 94	Do.	0 3 16	A 152	Welipotaoiwewattapitakattiya (T. P. 312,267)	0 1 35
A 95	Do. Godakattiya (T. P. 312,264)	0 1 8	A 153	Welipotaoiwawatta	0 3 18
A 96	Delgahawattepitakattiya (T. P. 312,265)	0 3 1	A 156	Deniyadola (part of T. P. 82,039)	0 0 19
A 97	Delgahawatta (T. P. 312,266)	0 1 16	A 158A	Pandeniyadola (part of T. P. 84,211)	0 0 7
A 98	Gorakagahawatta (T. P. 312,168)	0 2 20	A 162	Dola (part of T. P. 82,025)	0 0 7
A 99	Kuruminiyawatta	1 3 7	A 164A	Minor road (part of T. P. 134,327)	0 0 15
A 100	Kuruminiyaowita (T. P. 324,421)	0 2 0	A 164C	Do. (parts of T. Ps. 82,298 and 82,299)	0 0 18
A 101	Hikgahawatta (T. P. 323,701)	0 2 24	A 164E	Do. (parts of T. Ps. 82,025 and 82,070)	0 1 9
A 101A	Part of T. P. 82,037	0 0 34	A 164G	Do. (part of T. P. 82,068)	0 0 23
A 101B	Hikgahawatta	0 0 11	A 165A	Do. (part of T. P. 144,744)	0 0 34
A 102	Kajugahawatta (T. P. 324,633)	0 3 10	A 166A	Part of T. P. 256,074	0 0 3
A 102A	Do.	0 0 6	A 166B	T. P. 138,619	0 0 6
A 102B	Part of T. P. 82,037	0 0 13	A 166C	Kirulehena (T. P. 323,737)	0 0 33
A 103	Do. T. P. 183,625	0 2 6	A 166D	Parts of T. Ps. 138,620 and 84,211	0 2 29
A 104	Udumullewattepitakattiya (T. P. 316,819)	0 2 21	A 166E	Kirulehena	0 0 22
A 105	Parts of T. Ps. 82,040, 82,037	0 0 38	A 166F	(Kiruleowita) part of T. P. 84,211	0 0 5
A 106	Do. T. Ps. 82,040, 82,037, and 82,039	1 0 18	A 166G	Part of T. P. 82,039	0 0 4
A 107	Annasigalahenewatta (T. P. 324,699)	2 1 38	A 166H	Parts of T. Ps. 210,438 and 210,439	0 0 5
A 107A	Parts of T. Ps. 82,039 and 82,040	0 0 39	A 166I	Part of T. P. 210,439	0 0 5
A 107B	Part of T. P. 82,040	0 1 16	A 166J	Welipotaoiwita (T. P. 325,792)	0 0 8
A 108	Do. T. P. 82,039	0 1 12	A 166K	Kajugahawatta (T. P. 324,633)	0 0 35
A 109	T. P. 138,623 and parts of T. Ps. 138,622 and 82,039	0 2 1	A 166L	Welipotaoiwita (part of T. P. 82,038)	0 0 10
A 109A	Welipotaoiwitapitakattiya (T. P. 323,732)	0 1 3	A 166M	Kajugahaowita	0 0 6
A 110	Do. (T. P. 325,792)	0 3 2	A 166N	Part of T. P. 82,027	0 0 2
A 110A	T. P. 138,621 and part of T. P. 138,622	0 2 19	A 166 O	Hatarahawullhenepitakattiya	0 0 11
A 111	Part of T. P. 210,440	0 2 14	A 166P	Part of T. P. 146,435	0 0 17
A 112	Do. T. P. 82,039	0 0 28	167A	Footpath (part of T. P. 82,038)	0 0 2
A 114	T. Ps. 138,633, 210,439, and 210,438	2 2 2	168B	Do. (part of T. P. 114,744)	0 0 7
A 115	Pelangahaduwa (T. P. 314,299)	0 1 22	77C	Part of T. P. 211,749	0 1 11
A 116	Part of T. P. 82,039	0 0 17	132	Holukandeatmaga (T. P. 314,434)	1 3 7
A 116A	Pelangahaduwa (T. P. 323,775)	0 0 28	B 1G	(Mahahenedeniya) parts of T. Ps. 265,044, 271,854	0 0 7
A 117	Part of T. P. 256,074	0 3 24	A 1H	Ketakerellagahawatta (part of T. P. 138,627)	0 0 18
A 117A	Holukandeatmaga (T. P. 325,784)	0 0 13	A 1I	Dombagahakanattehena	0 0 8
A 118	Kekulangodawatta (T. P. 323,738)	0 3 1	A 1J	Part of T. P. 38,670	0 0 26
A 118A	Part of T. P. 83,685	0 0 10	A 1K	Do. T. P. 138,626	0 0 4
A 119	Kekulangodawatta	0 2 5	A 1L	Parts of T. Ps. 215,456 and 235,811	0 0 17
A 120	Part of T. P. 83,685	1 0 28	A 1M	Part of T. P. 249,208	0 0 9
A 120½	Do.	0 1 25	A 1N	Do. T. P. 215,457	0 0 5
A 121	T. P. 138,619 and parts of T. Ps. 138,620, 83,685, and 84,211	2 3 31	A 1O	Galagawawatta	0 0 14
A 122	Part of T. P. 84,211	0 2 20	A 1P	Part of T. P. 82,610	0 0 16
A 123	Kiulaudumullepitakattiya (part of T. P. 84,211)	0 1 0	A 1Q	Pitadeniyekanda	1 0 11
A 124	Millagahawatta	0 0 31	A 1R	Pitadeniyewatta	0 0 8
A 125	Do.	1 1 32	A 1S	Part of T. P. 82,854	0 0 11
A 126	Parts of T. Ps. 83,687 and 84,178	2 2 6	A 1U	Kitulkandewatta (T. P. 324,845)	0 0 27
A 127	Kandewatta (T. P. 312,248)	0 0 37	A 41B	Part of T. P. 82,845	0 0 3
A 128	Do. (T. P. 312,268)	0 0 23	A 155	Dola	0 0 9
A 129	Do.	1 3 17	A 159	Do.	0 0 2
A 130	Do. (T. P. 316,828)	0 2 19	A 159A	Do. (part of T. P. 82,610)	0 0 5
A 131	Do. (T. P. 316,828)	0 0 19	A 169	Dola	0 0 8
A 134	Parts of T. Ps. 146,435 and 138,624	2 0 22			
A 135	Part of T. P. 146,435	1 0 6			
A 136	Parts of T. Ps. 82,069 and 146,435	0 2 6			
A 137	Part of T. P. 82,068	0 3 17			

Lot.	Name of Land.	Extent, A. R. P.	Lot.	Name of Land.	Extent, A. R. P.
A 170	Water-course	0 0 11	A 173	Water-course	0 0 6
A 171	Do.	0 0 4			
A 172	Do.	0 0 6			
					343 0 23

Section 1



Section 2



Surveyor-General's Office,
Colombo, December 18, 1917.

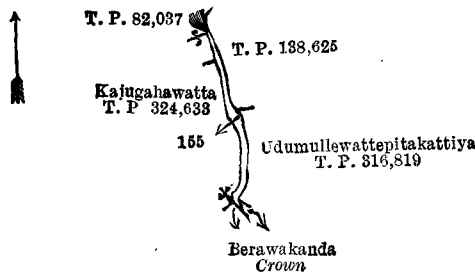
Scale of 16 Chains to an Inch.

C. R. LUNDIE,
for Surveyor-General.

II.—Preliminary plan 86.

Lot.	Name of Land.	Extent, A. R. P.
155	Dola	0 0 9

and bounded as follows: on the north by T. P. 82,037; on the east by T. P. 138,625, Udumullewatta Pitakattiya sold by the Crown (T. P. 316,819); on the south by Berawakanda claimed by the Crown; on the west by Kajugahawatta sold by the Crown (T. P. 324,633), T. P. 82,037.



Surveyor-General's Office,
Colombo, August 29, 1917.

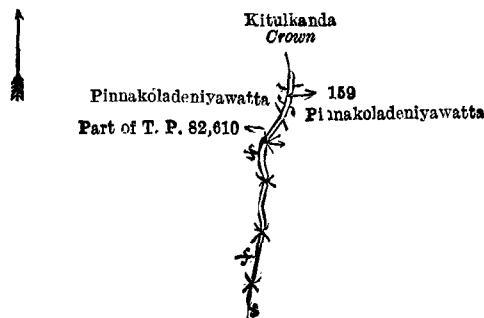
Scale of 4 Chains to an Inch.

W. C. S. INGLES,
Surveyor-General.

III.—Preliminary plan 86.

Lot.	Name of Land.	Extent, A. R. P.
159	Dola (stream)	0 0 2

and bounded as follows: on the north by Kitulkanda claimed by the Crown; on the east by Kitulkanda claimed by the Crown, Pinnakoladeniyawatta claimed by P. Don Oinīs, Beddege Odanis, Walakuluge Elias and others; on the south by part of T. P. 82,610; on the west by Pinnakoladeniyawatta claimed by P. Don Oinīs, Beddege Odanis, Walakuluge Elias and others, Kitulkanda claimed by the Crown.



Surveyor-General's Office,
Colombo, August 29, 1917.

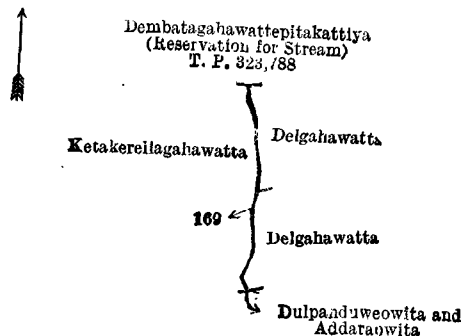
Scale of 4 Chains to an Inch.

W. C. S. INGLES,
Surveyor-General.

IV.—Preliminary plan 86.

Lot.	Name of Land.	Extent, A. R. P.
169	Dola (stream)	0 0 8

and bounded as follows: on the north by Dembatagahawattepitakattiya (reservation for stream) sold by the Crown (T. P. 323,788); on the east by Delgahawatta claimed by Kukule Kankanage Don Carolis Appu and others, Delgahawatta claimed by Kukule Kankanage Hamy Appu and others; on the south by Dulpanduweowita and Addaraowita, &c., claimed by Don Seneris Kannangara and others; on the west by Ketakerellagahawatta claimed by Kukule Kankanage Ondo Appu and others.



Surveyor-General's Office,
Colombo, August 29, 1917.

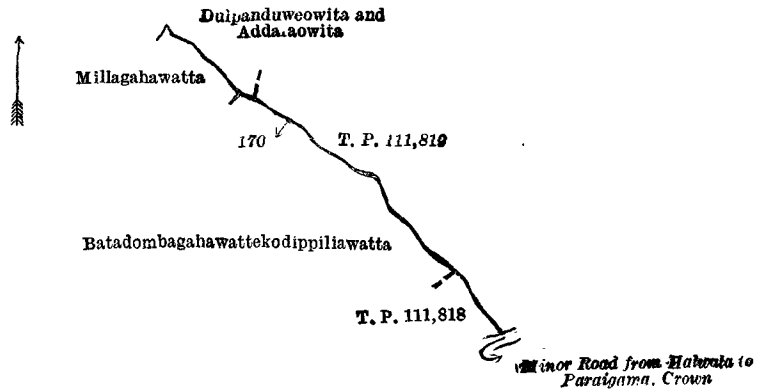
Scale of 4 Chains to an Inch.

W. C. S. INGLES,
Surveyor-General.

V.—Preliminary plan 86.

Lot.	Name of Land.	Extent, A. R. P.
170	Water-course	0 0 11

and bounded as follows: on the north by Dulpanduweowita and Addaraowita, &c., claimed by Don Seneris Kannangara and others, T. P. 11,819; on the east by T. P. 11,819; on the south by the minor road from Halwala to Paraigama belonging to the Crown, T. P. 111,818, Batadombagahawatta Kodippiliawatta claimed by K. Lewis Appuhamy and others; on the west by Batadombagahawatta Kodippiliawatta claimed by K. Lewis Appuhamy and others. Millagahawatta claimed by T. Dinoris.



Surveyor-General's Office,
Colombo, August 29, 1917.

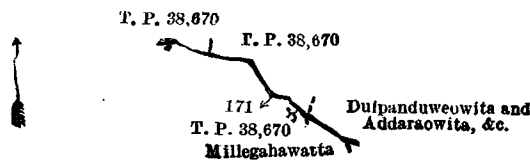
Scale of 4 Chains to an Inch.

W. C. S. INGLES,
Surveyor-General.

VI.—Preliminary plan 86.

Lot.	Name of Land.	Extent, A. R. P.
171	Water-course	0 0 4

and bounded as follows : on the north by T. P. 38,670 ; on the east by T. P. 38,670, Duipanduweowita and Addaraowita, &c., claimed by Don Seneris Kannangara and others ; on the south by Millagahawatta claimed by T. Dinoris, T. P. 38,670 ; on the west by T. P. 38,670.



Surveyor-General's Office,
Colombo, August 29, 1917.

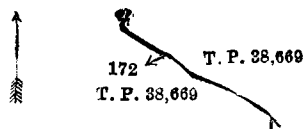
Scale of 4 Chains to an Inch.

W. C. S. INGLES,
Surveyor-General.

VII.—Preliminary plan 86.

Lot.	Name of Land.	Extent, A. R. P.
172	Water-course	0 0 6

and bounded as follows : on the north, east, south, and west by T. P. 38,663.



Surveyor-General's Office,
Colombo, August 29, 1917.

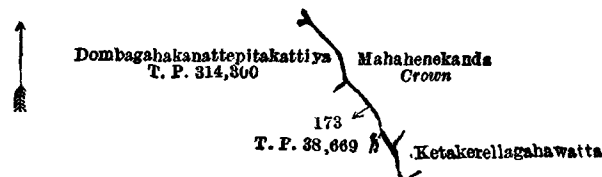
Scale of 4 Chains to an Inch.

W. C. S. INGLES,
Surveyor-General.

VIII.—Preliminary plan 86.

Lot.	Name of Land.	Extent, A. R. P.
173	Water-course	0 0 6

and bounded as follows : on the north by Mahahenekanda claimed by the Crown ; on the east by Mahahenekanda claimed by the Crown, Ketakerellagahawatta claimed by Tikitantri M. Singho Appu ; on the south by T. P. 38,669 ; on the west by T. P. 38,669, Dombagahakanattepitakattiya sold by the Crown (T. P. 314,300).



Surveyor-General's Office,
Colombo, August 29, 1917.

Scale of 4 Chains to an Inch.

W. C. S. INGLES,
Surveyor-General.

Kurunegala Notice No. 6,758.

Notice under "The Waste Lands Ordinances of 1897, 1899, 1900, and 1903."

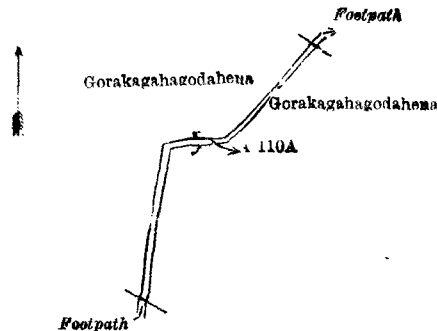
TAKE notice that unless within three months from February 1, 1918, the persons, if any, who claim any interest in the land hereinafter mentioned make claim in person or in writing to the said land or to some interest therein to J. M. Davies, Esq., Special Officer appointed under section 28 of "The Waste Lands Ordinances of 1897, 1899, 1900, and 1903." at his office at Colombo :

Such Special Officer, in pursuance of the powers vested in him by the said Ordinance, will declare by writing under his hand that the land, to which no claim has been made, is the property of the Crown.

J. M. DAVIES,
Special Officer.

Description of the Land referred to.

The land commonly called or known as footpath, situated in the village of Talaotuwa, in the Mahagalboda Megoda korale of the Weudawili hatpattu of the Kurunegala District, in the North-Western Province, containing in extent 9 perches, shown as lot A 110A in preliminary plan 4,491 and in the annexed diagram ; and bounded as follows : on the north by Gorakagahagodahena claimed by G. T. Pieris, a footpath ; on the east by Gorakagahagodahena claimed by G. T. Pieris ; on the south by the footpath ; on the west by Gorakagahagodahena claimed by G. T. Pieris.



Surveyor-General's Office,
Colombo, December 20, 1917.

Scale of 4 Chains to an Inch.

Kurunegala S. O. 10—1918.

C. R. LUNDIE,
for Surveyor-General.

Kurunegala Notice No. 6,759.

Notice under "The Waste Lands Ordinances of 1897, 1899, 1900, and 1903."

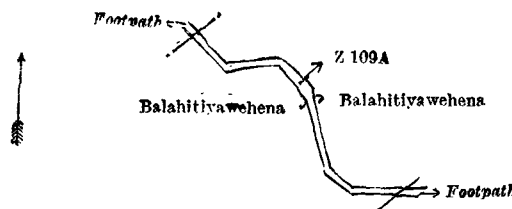
TAKE notice that unless within three months from February 1, 1918, the persons, if any, who claim any interest in the land hereinafter mentioned make claim in person or in writing to the said land or to some interest therein to J. M. Davies, Esq., Special Officer appointed under section 28 of "The Waste Lands Ordinances of 1897, 1899, 1900, and 1903." at his office at Colombo :

Such Special Officer, in pursuance of the powers vested in him by the said Ordinances, will declare by writing under his hand that the land, to which no claim has been made, is the property of the Crown.

J. M. DAVIES,
Special Officer.

Description of the Land referred to.

The land commonly called or known as footpath, situated in the village of Balahitiyawa, in the Mahagalboda Megoda korale of the Weudawili hatpattu of the Kurunegala District, in the North-Western Province, containing in extent 9 perches, shown as lot Z 109A in preliminary plan 4,491 and in the annexed diagram ; and bounded as follows : on the north by Balahitiyawehena claimed by G. T. Pieris ; on the east by Balahitiyawehena claimed by G. T. Pieris, a footpath ; on the south by Balahitiyawehena claimed by G. T. Pieris, a footpath.



Surveyor-General's Office,
Colombo, December 20, 1917.

Scale of 4 Chains to an Inch.

Kurunegala S. O. 11—1918.

C. R. LUNDIE,
for Surveyor-General.

Kurunegala Notice No. 6,760.

Notice under "The Waste Lands Ordinances of 1897, 1899, 1900, and 1903."

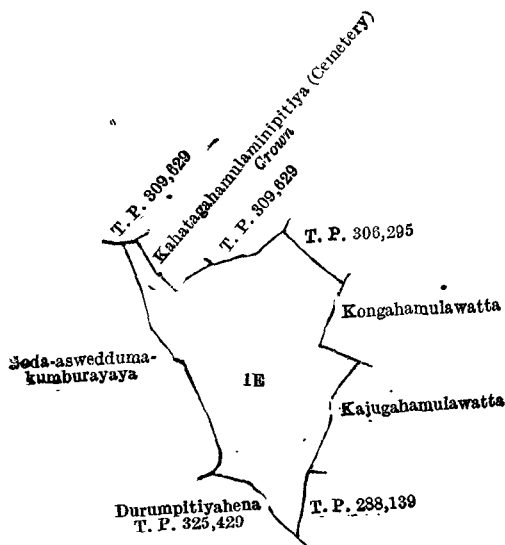
TAKE notice that unless within three months from February 1, 1918, the persons, if any, who claim any interest in the land hereinafter mentioned make claim in person or in writing to the said land or to some interest therein to N. A. Hampton, Esq., Special Officer appointed under section 28 of "The Waste Lands Ordinances of 1897, 1899, 1900, and 1903," at his office at Colombo :

Such Special Officer, in pursuance of the powers vested in him by the said Ordinances, will declare by writing under his hand that the land, to which no claim has been made, is the property of the Crown.

N. A. HAMPTON,
Special Officer.

Description of the Land referred to.

The land commonly called or known as Galagawahena, situated in the village of Tawalandana, in the Yatikaha korale south of the Katugampola hatpattu of the Kurunegala District, in the North-Western Province, containing in extent 6 acres 1 rood and 1 perch, shown as lot 1E in preliminary plan 962 and in the annexed diagram; and bounded as follows: on the north by T. P. 309,629, Kahatagahamulaminipitiya (cemetery) declared to be the property of the Crown under the Waste Lands Ordinances, T. P. 309,629; on the east by T. P. 306,295, Kongahamulawatta claimed by Adikari Arachchilage Dingira and others, Kajugahamulawatta claimed by A. A. John and others, T. P. 288,139; on the south by Durumpitiyahena sold by the Crown (T. P. 325,429); on the west by Goda-asweddumakumburayaya (private).



Surveyor-General's Office,
Colombo, December 21, 1917.

Scale of 8 Chains to an Inch.
Kurunegala S. O. 12—1918.

C. R. LUNDIE,
for Surveyor-General.

Anuradhapura Notice No. 6,761.

Notice under "The Waste Lands Ordinances of 1897, 1899, 1900, and 1903."

TAKE notice that unless within three months from February 1, 1918, the persons, if any, who claim any interest in the lands hereinafter mentioned or in any one or more of such lands or to some interest therein make claim in person or in writing to the said lands or any of them or to some interest therein to J. M. Davies, Esq., Special Officer appointed under section 28 of "The Waste Lands Ordinances of 1897, 1899, 1900, and 1903," at his office at Colombo:

Such Special Officer, in pursuance of the powers vested in him by the said Ordinances, will declare by writing under his hand that the said lands, or such of them as to which no claim has been made, are the property of the Crown.

J. M. DAVIES,
Special Officer.


Description of the Lands referred to.

The following lots situated in the village of Hiralugama, in the Kende tulana of the Kadawat korale of the Nuwaragam palata, in the North-Central Province, as described in the annexed diagrams:—

I.—Preliminary plan 642.

Lot.	Name of Land.	Extent, A. R. P.
1H ..	Hinnapitahena ..	0 1 20
6B ..	Katukeliyawa-accara ..	0 0 32
		0 2 12

and bounded as follows: on the north and east by Hinnapitahena to be declared the property of the Crown under the Waste Lands Ordinances; on the south by Hinnapitahena to be declared the property of the Crown under the Waste Lands Ordinances, part of T. P. 169,391; on the west by part of T. P. 169,391.



Surveyor-General's Office,
Colombo, December 18, 1917.

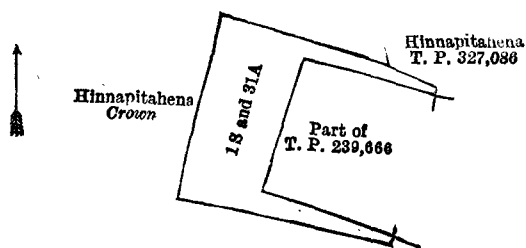
Scale of 8 Chains to an Inch.

C. R. LUNDIE,
for Surveyor-General.

II.—Preliminary plan 642.

Lot.	Name of Land.	Extent, A. R. P.
1 S ..	Hinnapitahena ..	0 0 22
31A ..	Kudaratmalevelyaya ..	3 1 3
		3 1 25

and bounded as follows : on the north by Hinnapitahena to be declared the property of the Crown under the Waste Lands Ordinances, Hinnapitahena sold by the Crown (T. P. 327,086) ; on the east by Hinnapitahena sold by the Crown (T. P. 327,086), part of T. P. 239,666, Hinnapitahena to be declared the property of the Crown under the Waste Lands Ordinances ; on the south and west by Hinnapitahena to be declared the property of the Crown under the Waste Lands Ordinances.



Surveyor-General's Office,
Colombo, December 18, 1917.


Scale of 8 Chains to an Inch.

C. R. LUNDIE,
for Surveyor-General.

III.—Preliminary plan 642.

Lot.	Name of Land.	Extent, A. R. P.
6A ..	Katukeliyawa-accara	0 0 27

and bounded as follows : on the north by Hinnapitahena to be declared the property of the Crown under the Waste Lands Ordinances ; on the east by part of T. P. 169,391 ; on the south and west by Hinnapitahena to be declared the property of the Crown under the Waste Lands Ordinances.



Surveyor-General's Office,
Colombo, December 18, 1917.

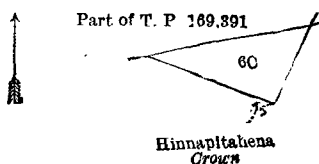
Scale of 8 Chains to an Inch.

C. R. LUNDIE,
for Surveyor-General.

IV.—Preliminary plan 642.

Lot.	Name of Land.	Extent, A. R. P.
6C ..	Katukeliyawa-accara	1 0 2

and bounded as follows : on the north by part of T. P. 169,391 ; on the east, south, and west by Hinnapitahena to be declared the property of the Crown under the Waste Lands Ordinances.



Surveyor-General's Office,
Colombo, December 18, 1917.

Scale of 8 Chains to an Inch.

C. R. LUNDIE,
for Surveyor-General.

Anuradhapura S. O. 3—1918.

Kalutara Notice No. 6,762.

Notice under "The Waste Lands Ordinances of 1897, 1899, 1900, and 1903."

TAKE notice that unless within three months from February 1, 1918, the persons, if any, who claim any interest in the lands hereinafter mentioned or in any one or more of such lands appear before the Assistant Government Agent of the Kalutara District, at his office at Kalutara, and make claim to the said lands or any of them or to some interest therein :

Such Assistant Government Agent, in pursuance of the powers in him vested by "The Waste Lands Ordinances of 1897, 1899, 1900, and 1903," will declare by writing under his hand that the said lands, or such of them as to which no claim has been made, are the property of the Crown.

C. V. BRAYNE,
Assistant Government Agent.

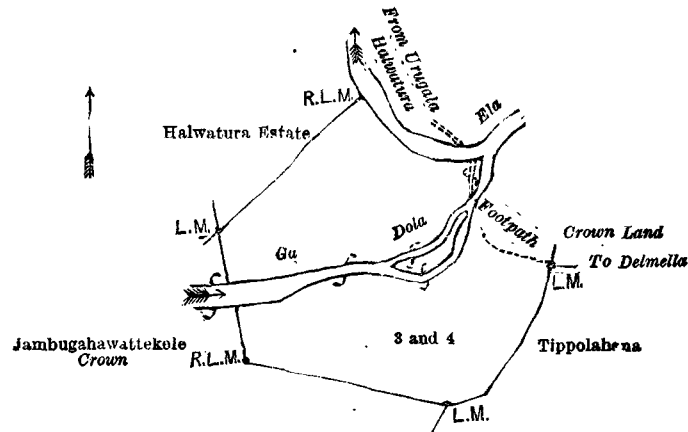
Description of the Lands referred to.

The following lots situated in the village of Halwatura, in the Gargaboda pattuwa of Pasdun korale east of the Kalutara District, in the Western Province, as described in the annexed diagrams :—

I.—Preliminary plan 16,036.

Lot.	Name of Land.	Extent, A. R. P.
3 ..	Tippolahena (reservation for a burial ground)	2 2 9
4 ..	Do. (reservation for footpath)	0 0 6
		2 2 15

and bounded as follows : on the north by Halwatura estate claimed by the Anglo-American Rubber Company, Halwatura-ela Galdola, and the footpath from Urugala to Delmell ; on the east by Tippolahena (Crown land leased to Halwatura estate) ; on the south and west by Jambugahawattekele belonging to the Crown.



Surveyor-General's Office,
Colombo, February 10, 1917.

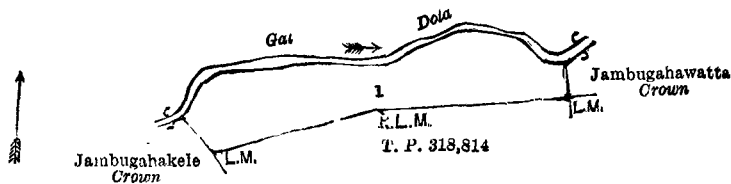
Scale of 4 Chains to an Inch.

G. K. THORNHILL,
for Surveyor-General.

II.—Preliminary plan 16,036.

Lot.	Name of Land.	Extent, A. R. P.
1 ..	Jambugahakele (reservation for Galdola)	0 3 38

and bounded as follows : on the north by Galdola ; on the east by Jambugahawatta belonging to the Crown (reservation) ; on the south by the land depicted in title plan No. 318,814 ; and on the west by Jambugahakele belonging to the Crown.



Surveyor-General's Office,
Colombo, May 14, 1917.

Scale of 4 Chains to an Inch.

G. K. THORNHILL,
for Surveyor-General.

Matara Notice No. 6,763.

Notice under "The Waste Lands Ordinances of 1897, 1899, 1900, and 1903."

TAKE notice that unless within three months from February 1, 1918, the persons, if any, who claim any interest in the lands hereinafter mentioned or in any one or more of such lands appear before the Assistant Government Agent, of the Matara District, at the Matara Kachecheri, and make claim to the said lands or any of them or to some interest therein.

Such Assistant Government Agent, in pursuance of the powers vested in him by "The Waste Lands Ordinances of 1897, 1899, 1900, and 1903," will declare by writing under his hand that the said lands, or such of them as to which no claim has been made, are the property of the Crown.

Description of the Lands referred to.

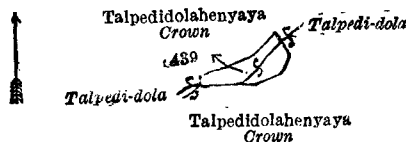
T. REID,
Assistant Government Agent.

The following lots situated in the village of Beralapanatara, in the Morawak korale of the Matara District, in the Southern Province, as described in the annexed diagrams :—

I.—Preliminary plan 33.

Lot.	Name of Land.	Extent, A. R. P.
439 ..	Talpedidoladeniya	0 1 18

and bounded as follows : on the north by Talpedidolahenyaya belonging to the Crown ; on the east and south by Talpedidolahenyaya belonging to the Crown and Talpedidola ; and on the west by Talpedidola and Talpedidolahenyaya belonging to the Crown.



Surveyor-General's Office,
Colombo, October 26, 1917.

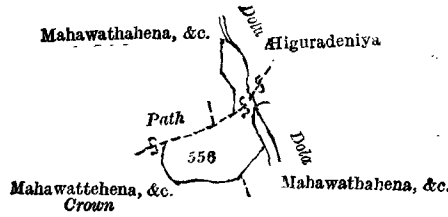
Scale of 8 Chains to an Inch.

C. R. LUNDIE,
for Surveyor-General.

II.—Preliminary plan 33.

Lot.	Name of Land.	Extent, A. R. P.
556 ..	Higuradeniya	1 0 0

and bounded as follows : on the north by a dola ; on the east by Higuradeniya claimed by T. Jayan and others, dola, and path ; on the south by Mahawattehena, &c., claimed by Don Davith Wijesekera and others and Mahawattehena, &c., belonging to the Crown ; on the west by Mahawattehena, &c., belonging to the Crown, path, and Mahawattehena, &c., claimed by Don Davith Wijesekera and others.



Surveyor-General's Office,
Colombo, October 26, 1917.

Scale of 8 Chains to an Inch.

C. R. LUNDIE,
for Surveyor-General.

Ratnapura Notice No. 6,764.

Notice under "The Waste Lands Ordinances of 1897, 1899, 1900, and 1903."

TAKE notice that unless within three months from February 1, 1918, the persons, if any, who claim any interest in the lands hereinafter mentioned or in any one or more of such lands or to some interest therein make claim in person or in writing to the said lands or any of them or to some interest therein to the Government Agent of the Province of Sabaragamuwa at the Ratnapura Kachcheri:

Such Government Agent, in pursuance of the powers in him vested by the said Ordinances, will declare by writing under his hand that the said lands, or such of them as to which no claim has been made, are the property of the Crown.

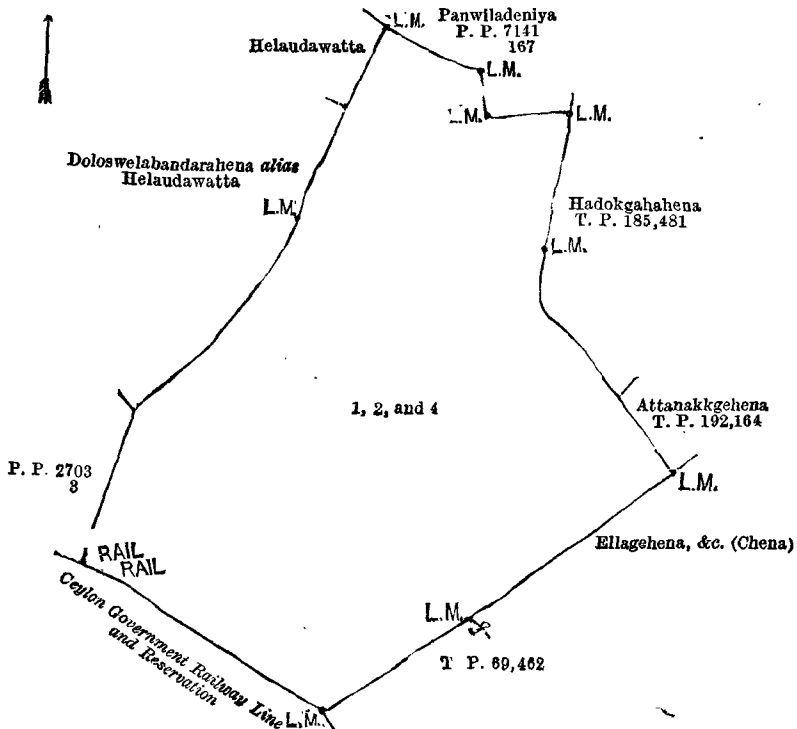
B. CONSTANTINE,
Government Agent.

Description of the Lands referred to.

The following lots situated in the village of Weralupe, in the Uda pattu south of Kuruwiti korale, in the Ratnapura District of the Province of Sabaragamuwa, as described in the annexed diagram:—

		Preliminary plan 2,703.			Extent, A. R. P.		
Lot.	Name of Land.						
1 ..	Kirihamigehena <i>alias</i> Panwilagawahena	1	2	4
2 ..	Pitadeniyehenyaya	5	1	13
4 ..	Do.	2	1	4
					9 0 21		

and bounded as follows: on the north by Panwiladeniya claimed by A. C. Attygalle, P. P. 7,141/167; on the east by Hadokgahahena claimed by M. K. Kamel Appu, T. P. 185,481, Attanakkehena claimed by M. K. Kamel Appu, T. P. 192,164; on the south by Ellagehena, &c. (chena), claimed by E. G. Punchi Appuhami and A. C. Attygalle, T. P. 69,462 (rubber claimed by A. C. Attygalle). Ceylon Government Railway line and reservation; on the west by lot 3 in preliminary plan 2,703, Doloswela Bandarahena *alias* Helaudawatta claimed by N. A. Gunasekera, Helaudawatta claimed by H. Charlis.



Surveyor-General's Office,
Colombo, November 16, 1917.

Scale of 4 Chains to an Inch.

G. K. THORNHILL,
for Surveyor-General.

FINAL ORDERS.

Order under Section 2 of "The Waste Lands Ordinances of 1897, 1899, 1900, and 1903," declaring Lands to be Crown Property.

In the matter of the lands commonly called or known as Karambakadu, situate in the village of Tettapolai, in Akkarai pattu south, in the Puttalam pattu division of the Puttalam District, in the North-Western Province, and of "The Waste Lands Ordinances of 1897, 1899, 1900, and 1903."

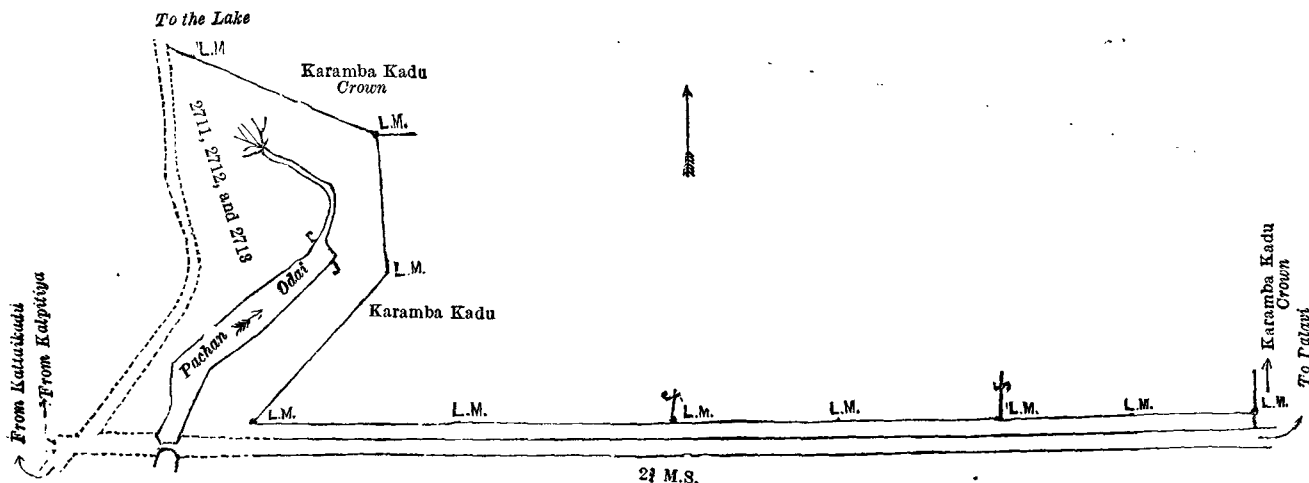
THE notice required by section 1 of "The Waste Lands Ordinances of 1897, 1899, 1900, and 1903," having been duly published in manner prescribed by that section in respect of the above-named lands (*vide* Notice No. 6,507), and no claim having been made to the said lands or to any interest therein within the period of three months from the date specified in the said notice, I, Walter Ernest Wait, Assistant Government Agent of the Puttalam and Chilaw Districts of the North-Western Province, under and by virtue of the powers vested in me in that behalf by section 2 of the said Ordinances, do hereby on this 20th day of November, 1917, order and declare that the said lands, as more fully described herein below, situate in the village of Tettapolai, in Akkarai pattu south, in the Puttalam pattu division of the Puttalam District, in the North-Western Province, and shown as lots 2711, 2712, and 2713 in preliminary plan 4,501 and in the annexed diagram, and containing in extent 3 acres and 23 perches, are the property of the Crown.

Description of the Lands referred to.

The following lots situated in the village of Tettapolai, in Akkarai pattu south of Puttalam pattu division, Puttalam District, of the North-Western Province, as described in the annexed diagram:—

Lot.	Name of Land.	Extent, A. R. P.
2711 ..	Karambakadu (reservation for road) ..	0 3 9
2712 ..	Do. (reservation for Pachan-odai) ..	1 3 31
2713 ..	Do. (reservation for road) ..	0 1 23
		3 0 23

and bounded as follows: on the north by Karambakadu belonging to the Crown and Karambakadu sold by the Crown to M. K. M. Cader Saibo Marrikar; on the east by Karambakadu belonging to the Crown; on the south by road from Kalpitiya to Palavi; and on the west by road from Kattaikadu to the lake.



Surveyor-General's Office,
Colombo, June 8, 1917.

Scale of 4 Chains to an Inch.

G. K. THORNHILL,
for Surveyor-General.

November 20, 1917.

W. E. WAIT,
Assistant Government Agent.

LAND SALES IN THE SOUTHERN PROVINCE.

No. 3,107, S. P.—The Assistant Government Agent, Matara, will on Friday, March 22, 1918, at 2 p.m., at his office in the Matara Kachcheri, put up to auction, for sale or settlement, or will otherwise dispose of, the under-mentioned portion of Crown land, in accordance with the regulations of Government regarding land sales. An allotment of land situated in the Weligam korale division of the Matara District of the Southern Province.

Lot.	Name of Land.	Name of Applicant.	Description.	Extent. Upset price	
				A. R. P.	per acre, Rs.
1	Delabokkehena	.. Hewapatirige Kirigoris Appu ..	Jungle	.. 1 0 0	500*

* With plumbago mining rights.

Further particulars regarding this land can be obtained from the Assistant Government Agent, Matara, particulars regarding plan from the Surveyor-General.

Colonial Secretary's Office,
Colombo, January 25, 1918.

R. E. STUBBS,
Colonial Secretary.

LAND SALES IN THE PROVINCE OF UVA.

No. 1,248, P. of U.—The Government Agent for the Province of Uva will on Monday, April 29, 1918, at 12 noon, at his office in Badulla Kachcheri, put up for lease the under-mentioned portions of Crown lands, in accordance with the regulations of Government regarding lease of Crown lands. Eight allotments of land situated in the Udukinda division of the Badulla District of the Province of Uva.

Preliminary plan 1,951. Village—Karakgamakanda in Udapalata korale of Udukinda division.

Lot.	Name of Land.	Description.	Extent.		
			A.	R.	P.
Applicant—Mr. C. B. Nelson.					
3	Galhelapatana	.. Patana ..	37	2	2
4	Medaheenapatana	.. do. ..	3	3	13
5	Medaheenapatana and Hulankapolapatana	.. do. ..	26	1	9
6	Medaheenapatana	.. do. ..	3	2	35

Preliminary plan 1,952. Village—Perawella in Yatipalata korale of Udukinda division.

Applicant—Mr. C. B. Nelson.

1	Elanayapatana	.. Patana ..	25	1	19
7	Do.	.. do. ..	7	2	39
8	Do.	.. do. ..	2	3	33
9	Do.	.. do. ..	24	3	34

Conditions of Lease.

(a) The lease of the lots shall be granted in perpetuity at the upset price of Rs. 200 as premium, subject to a rental of Rs. 3·50 per acre per annum.

(b) That no building shall be erected without the permission of the Government Agent.

(c) That any building or buildings erected without the permission of the Government Agent, or contrary to the conditions, shall be the property of the Crown.

(d) Permission shall only be granted for the erection of buildings which are necessary for tea cultivation.

(e) The rent shall be subject to revision at intervals of thirty years. In no case the rent shall be increased by more than 50 per cent. of the rent for the previous thirty-year period.

(f) That the land shall be used for the cultivation of tea only.

(g) No compensation will be paid for the plantation or buildings at the termination of the lease.

(h) The lessee shall be bound to plant the land to the extent of one-tenth in each of the first five years of the lease, and of a further fourth within the next five years. For non-compliance of this condition the whole area of the lease, except the portion actually cultivated, shall become liable to the payment of double rent.

(i) That the lessee shall not assign the lease or transfer any right or interest thereon, or subject the whole or any portion of the premises hereby demised without the previous consent in writing of the lessor.

Further conditions regarding the lease of the above lands can be obtained from the Government Agent, Province of Uva, and their plans from the Surveyor-General.

Colonial Secretary's Office,
Colombo, January 29, 1918.

R. E. STUBBS,
Colonial Secretary.

LAND SALES IN THE PROVINCE OF SABARAGAMUWA.

No. 973, P. of S.—The Government Agent, Province of Sabaragamuwa, will on Monday, March 11, 1918, at 1 p.m., at his office in Ratnapura, put up to auction, for sale or settlement, or will otherwise dispose of, the under-mentioned portions of Crown land, in accordance with the regulations of Government regarding land sales. Three allotments of land situated in the Ratnapura District of the Province of Sabaragamuwa.

Preliminary plan 2,709. Village—Bulatgama, Meda korale.

Lot.	Name of Land.	Name of Applicant.	Description.	Extent.		Upset price per acre, Rs.
				A.	R. P.	
1	Tebuwanakandura <i>alias</i> Katukendamandya	—	.. Chena ..	0	0 23	—*
2	Do.	.. Encroachment by N. A. Dingirihami do. ..	2	0 21	50
3	Kehelgashena	.. Encroachment by M. Sandanampulle Tea about 4 years old ..	0	0 25	—*

Preliminary plan 2,723. Village—Madampe, Atakalan korale.

1	Madampe estate, Tana-kolawatta	Messrs. George Steuart & Co., Agents, Madampe estate	Portion of Madampe estate containing tea factory, &c.	0	2 5	150
---	--------------------------------	--	---	---	-----	-----

Preliminary plan 2,708. Village—Palama, Kadawata korale.

1	Tennepitahena	.. Encroachment by B. M. Bandulahami ..	Garden	..	0 3 1	30
2	Do.	.. — Low jungle	0 0 5	—†

* Reservation for road, not to be sold.

† Reservation for channel, not to be sold.

Further information respecting these lands may be obtained from the Government Agent, Province of Sabaragamuwa, and their plans from the Surveyor-General.

Colonial Secretary's Office,
Colombo, January 24, 1918.

R. E. STUBBS,
Colonial Secretary.

No. 974, P. of S.—On Tuesday, March 19, 1918, at 1 P.M., the Assistant Government Agent for the Kegalla District will put up to auction, at his office in the Kegalla Kachcheri, the under-mentioned portions of Crown land, on the terms authorized by Government. Twenty-two allotments of land situated in the Galboda, Paranakuru, and Beligal korales of the Kegalla District of the Province of Sabaragamuwa.

Lot.	Name of Land.	Name of Applicant.	Description.	Extent.			Upset price per acre, Rs.
				A.	R.	P.	
Preliminary plan 2,565. Village—Nawandala.							
1	Diganahenemukalana	A. Siriwardana and another	Low jungle	4	3	10	75
Preliminary plan 2,596. Village—Asmadala.							
1	Girambehenemukalana	P. R. Pinhamy	Forest	1	2	4	40
Preliminary plan 2,590. Village—Diwala Udagama.							
1	Dunhenamukalanatta	E. Hatana	Forest	0	2	11	40
Preliminary plan 2,657. Village—Parapitiya.							
1	Parapitiamukalana	—	Reservation for Ratmale-ela or Weyaleliya-ela (not for sale)	0	0	38	—
2	Do.	W. W. Endis Sinno	Forest	1	3	19	95
Preliminary plan 2,687. Village—Nimmalgoda.							
1	Welikumburekandamukalana	S. A. Ukkurala	Forest	1	0	13	45
2	Do.	—	Reservation for the minor road (not for sale)	0	2	12	—
Preliminary plan 2,582. Village—Meedeniya.							
1	Honakanduremukalana	—	Reservation for the main road (not for sale)	0	1	25	—
2	Do.	R. S. M. Medduma Banda	Forest	2	3	24	70
Preliminary plan 2,586. Village—Pitihuma.							
1	Andiyetennemukalana	Æliën Ondaatje	Forest	3	3	15	60
Preliminary plan 2,658. Village—Kobbewala.							
1	Galaudahenemukalana	S. Rankira	Forest	1	0	14	70
Preliminary plan 2,602. Village—Makuldola.							
1	Ganegalewatta	M. G. Dingiri Banda	Native garden	1	1	38	140
Preliminary plan 2,675. Village—Udukumbura.							
1	Ugalamulahena <i>alias</i> kekunagahamulahena	Dik- L. Henda	Forest	1	3	22	80
Preliminary plan 2,659. Village—Kehelwatugoda.							
1	Miriskotuwemukalana	E. Punchappuhamy	Forest	2	0	19	90
Preliminary plan 2,663. Village—Ballapana.							
1	Galwalahenemukalana	H. Rattarana	Forest	1	0	0	80
Preliminary plan 2,669. Village—Otnapitiya.							
1	Kondagalehenagalatula	I. Punchi Banda	Forest	1	0	0	90
Preliminary plan 2,679. Village—Kahagalla.							
1	Kandanemukalana	K. Punchi Banda	Forest	0	2	32	35
Preliminary plan 2,666. Village—Kumbalgama.							
1	Akandapolatelhawadiyagehena	A. C. P. Kanagasapy	High jungle	1	0	36	35
Preliminary plan 2,454. Village—Ampe.							
1261	Taranagollemukalana	R. Sinnappuhamy	Forest	5	0	18	100
Preliminary plan 2,656. Village—Kobbewala.							
1	Ambalamamulamukalana	S. Rankira	Forest	0	2	20	40
2	Do.	—	Reservation for Gansabhawa road (not for sale)	0	0	9	—
Preliminary plan 2,455. Village—Tambadiya.							
1262	Puswelgalehena	A. Nanduwa	Jungle	1	1	16	30

Further particulars regarding these lands can be had from the Assistant Government Agent, Kegalla, and plans of them from the Surveyor-General.

LAND ACQUISITION NOTICES.

HAVING been duly directed by the Governor, with the advice of the Executive Council, acting under the provisions of "The Land Acquisition Ordinance of 1876," section 6, to take order for the acquisition of the following lands, required for a public purpose, namely, for deviating the first 33 lines of the Agalawatta-Badureliya road, to wit :—

Preliminary plan 16,586. Villages—Agalawatta and Wandurebba.				Extent.
Lot.	Name of Land.	Description.	Name of Claimant.	A. B. P.
2	Polgampolawatta	.. Garden	.. Jayaweera Odanis Appu and others	.. 0 0 18·8
4	Basnayakawatta	.. do.	.. Don Hendrick de Silva, <i>ex-Registrar</i> 0 1 13·3
8	Do.	.. do.	.. Don Haramanis de Silva Goonatillaka	.. 0 1 1·5
12	Karalugewatta	.. do.	.. D. A. de Silva Wirasinha and others	.. 0 0 27·5
16	Pokunewela	.. Paddy field	.. J. P. H. Dassanayaka	.. 0 0 28·9
20	Koralewasanwatta	.. Garden	.. H. W. Pinto Jayawardena Appuhami and others	.. 0 1 24·6
23	Hedowakagahawatta	.. do.	.. do.	.. 0 2 26·4
25	Tekkawattepikattiya	.. do.	.. H. W. Pinto Jayawardena Appuhami..	.. 0 1 19·8
26	Tekkawatta	.. do.	.. Heirs of the late H. P. Perera, Mudaliyar, of Kuruwe Walawwa, Colombo, and others of Agalawatta	0 1 12·4
27	Tekkawattepikattiya	.. do.	.. Potupitiyage Haramanis and others	.. 0 1 10·9
28	Nadarayawatta	.. do.	.. J. P. H. Dassanayaka	.. 0 1 22·5
29	Paranawalawwewatta	.. do.	.. Heirs of the late H. P. Perera, Mudaliyar, of Kuruwe Walawwa, Colombo	0 0 24·8
30	Millagahawatta	.. do.	.. Amugodakankanange Don Simon and others	.. 0 0 2·9

I hereby give public notice, as required by section 7, that the Government proposes to take possession of the lands. All persons interested in the aforesaid lands are hereby required to appear personally or by agent before me at this office on March 4, 1918, at 10 A.M., and to state the nature of their respective interests in the lands, and the amount and particulars of their claims to compensation for such interests.

Kalutara Kachcheri,
January 24, 1918.

C. V. BRAYNE,
Assistant Government Agent.

HAVING been duly directed by the Governor, with the advice of the Executive Council, acting under the provisions of "The Land Acquisition Ordinance of 1876," section 6, to take order for the acquisition of the following lands, required for a public purpose, namely, for improving the approach road to the Katugastota railway station, to wit :—

Preliminary plan 6,816. Village—Kahalla.				Extent.
Lot.	Name of Land.	Description.	Name of Claimant.	A. B. P.
1	Gangahatennewatta	.. Native garden	.. H. H. Gunsekara and others	.. 0 0 1·49
2	Do.	.. do.	.. do.	.. 0 0 1·39

I hereby give public notice, as required by section 7, that the Government proposes to take possession of the lands. All persons interested in the aforesaid lands are hereby required to appear personally or by agent before me at the Kandy Kachcheri on March 1, 1918, at 2 P.M., and to state the nature of their respective interests in the lands, and the amount and particulars of their claims to compensation for such interests.

Kandy Kachcheri,
February 1, 1918.

C. S. VAUGHAN,
Government Agent.